APPENDIX I: NATIONAL PARK SERVICE ADDITIONAL INFORMATION

Total NPS Impacts

Resource (unit)	MDOT SHA RPA May 24, 2021		
	Permanent	Temporary	Total
Natural Resources within Park Boundaries			
Riverine wetlands (square feet)	143	7,595	7,738
Riverine wetlands (linear feet)	16	1,136	1,152
Palustrine wetlands (acres)	0.17	0.35	0.52
FEMA 100 Year Flood (sf)	34,111	296,904	331,015
FEMA 100 Year Flood (ac)	0.78	6.82	7.60

NPS Impacts by Park

Park Unit and Resource (unit)	MDOT SHA Preferred Alternative Impacts		
	Permanent	Temporary	Total
George Washington Memorial Parkway			
Riverine wetlands (sq feet)	129	424	553
Riverine wetlands (linear feet)	5	42	47
Palustrine wetlands (acres)	-	-	-
FEMA 100 Year Flood (sf)	881	3,714	4,595
FEMA 100 Year Flood (ac)	0.02	0.09	0.11
C&O Canal Historical Park			
Riverine wetlands (sq feet)	14	7,171	7,185
Riverine wetlands (linear feet)	11	1,094	1,105
Palustrine wetlands (acres)	0.17	0.35	0.52
FEMA 100 Year Flood (sf)	33,230	293,190	326,420
FEMA 100 Year Flood (ac)	0.76	6.73	7.49
Clara Barton Parkway			
Riverine wetlands (sq feet)	0	0	0
Riverine wetlands (linear feet)	0	0	0
Palustrine wetlands (acres)	0.00	0.00	0.00
FEMA 100 Year Flood (sf)	0	0	0
FEMA 100 Year Flood (ac)	0	0	0

NPS Wetland Impacts

Park Unit and Feature Name	Cowardin Classification	Sq ft			Acres			Linear feet (Streams)			Functions and Values
		Perm	Temp	Total	Perm	Temp	Total	Perm	Temp	Total	
George Washington Memorial Parkway											
Riverine Wetlands											
22WW	R4SB4	129	424	553	0.01	0.01	0.01	5	42	47	Habitat; Flow Stability; Riparian Vegetation
Clara Barton Parkway											
No wetland impacts.											
C&O Canal National Historical Park											
Riverine Wetlands											
22NN	R4SB4	-	3,474	3,474	-	0.08	0.08	-	276	276	Minimal
22NN_B	R4SB4	10	1,466	1,476	<0.01	0.03	0.03	8	146	154	Minimal
22QQ	R4SB5	-	469	469	-	0.01	0.01	-	106	106	Minimal
22V	R4SB3d	-	190	190	-	<0.01	<0.01	-	76	76	Minimal
22V_1	R4SB3d	2	91	93	<0.01	<0.01	<0.01	1	40	41	Minimal
22V_2	R4SB3d	-	1,083	1,083	-	0.02	0.02	-	255	255	Minimal
22V_B	R4SB3d	-	331	331	-	0.01	0.01	-	168	168	Minimal
22V_B1	R4SB3d	2	67	69	<0.01	<0.01	<0.01	2	27	29	Minimal
Palustrine Wetlands											
22OO	PFO1B	2,471	9,666	12,137	0.06	0.22	0.28	NA	NA	NA	Nutrient Removal; Production Export; Habitat
22PP	PFO1A	643	-	643	0.02	-	0.02	NA	NA	NA	Groundwater Recharge; Production Export
22W	PEM1A/C	4,099	5,842	9,941	0.09	0.13	0.22	NA	NA	NA	Floodflow Alteration; Habitat; Uniqueness



National Park Service Tree Inventory Report

August 25, 2021

U.S. Department of Transportation
Federal Highway Administration

and

MARYLAND DEPARTMENT OF TRANSPORTATION
STATE HIGHWAY ADMINISTRATION

1 INTRODUCTION

The Federal Highway Administration (FHWA), as the Lead Federal Agency, and the Maryland Department of Transportation State Highway Administration (MDOT SHA), as the Local Project Sponsor, are preparing an Environmental Impact Statement (EIS) in accordance with the National Environmental Policy Act (NEPA) for the I-495 & I-270 Managed Lanes Study (MLS). The purpose of the MLS is to develop a travel demand management solution that addresses congestion and improves trip reliability on I-495 and I-270 within the Study limits and enhances existing and planned multi-modal mobility and connectivity. Efforts have been made throughout the planning process to avoid and minimize impacts to forests to the greatest extent practicable, while still achieving the goals of the MLS. Despite these efforts, impacts to forests are unavoidable due to the extensive forest cover adjacent to the existing roadway.

This report includes tree data for the four National Park Service (NPS) park units within the MLS Draft EIS (DEIS) project limits: the Chesapeake and Ohio (C&O) Canal National Historical Park, Clara Barton Parkway, George Washington Memorial Parkway (GWMP), and National Capital Parks East, which includes Suitland Parkway, Greenbelt Park, and Baltimore-Washington Parkway. A new Preferred Alternative (PA) was announced in May 2021 reducing the limit of disturbance (LOD) to the Alternative 9 - Phase 1 South limits, which extend along I-495 from just south of GWMP to MD-187 and along I-270 including the east and west spurs from I-495 to I-370. The new PA would impact three NPS park units: C&O Canal National Historical Park, Clara Barton Parkway, and GWMP (**Attachment A, Overview Map**). This tree inventory was conducted to document the location, species, size, and condition of trees located within the MLS DEIS LODs on NPS land and does not report PA tree impacts. Impacts for the PA will be included in the SDEIS and impacts to NPS property by the PA have been provided to NPS.

2 METHODS

SURVEY LIMITS

The tree survey area included NPS property within the extent of the I-495 & I-270 Managed Lanes Study (MLS) DEIS Build Alternatives LOD plus a 50-foot buffer, to ensure that all critical roots zones within the LOD would be included. NPS Tree Survey Limits are depicted in **Attachment A** (**NPS Tree Survey Limits – Overview**). This area includes NPS properties located in C&O Canal National Historical Park (**Map 1**), Clara Barton Parkway (**Map 1**), George Washington Memorial Parkway (**Map 2**), and National Capital Parks-East, which includes Baltimore-Washington (BW) Parkway and Greenbelt Park (**Map 3**) and Suitland Parkway (**Map 4**).

TREE INVENTORY

Following the guidance in the *Forest Inventory and Analysis National Core Field Guide, Volume I: Field Data Collection Procedures for Phase 2 Plots, Version 9.0, October 2019*, an inventory of all trees and standing dead trees ≥ 5 inches diameter at breast height (4.5 feet, Diameter at Breast Height (DBH) was completed within the survey limits, including the identification of all significant trees (trees ≥ 24 inches DBH < 30 inches) and specimen trees (≥ 30 inches DBH or 75% of the size of the state champion), if applicable. Tree species, DBH, and condition was recorded for each of the inventoried trees. If a tree had more than one

stem that split below breast height, this was noted in the comments, and the diameter of each stem was recorded. The condition of each tree was assessed by an ocular estimation of growth form, visible signs of decay, live crown ratio, and indications of disease or insect infestation. This condition was recorded on a scale from Excellent to Standing Dead using the following Tree Condition Assessment Guidelines:

- ***Excellent*** – healthy tree with exceptional growth form; no visible defects; well-formed crown; few minor dead branches acceptable; this tree condition is rare.
- ***Good*** – healthy tree; very minor defects/decay acceptable with callous forming/complete; well-formed crown; minor lean and/or few minor/major dead branches acceptable; vines may be growing along trunk but not present within crown.
- ***Fair*** – health questionable/stress evident; structurally sound tree; defects present that do not affect structural integrity; moderate lean; minor/major dead branches may be present; crown not broken out but not necessarily well formed or even; vines may be growing along trunk and within crown.
  Ex. Fair tree could be experiencing insect damage or exhibit a growth form that makes it very susceptible to wind damage in an open setting.
- ***Poor*** – significant health problems; may be structurally unsound; may be dead or dying; may contain significant decay; may have broken or missing top/crown; may have heavy lean; vines may be significantly affecting tree health.
- ***Standing Dead*** – any tree inventoried that was standing upright and determined to be dead by the field team.

The survey took place from mid-August 2020 to the first week of January 2021. Each inventoried tree was marked with chalk and numbered consecutively (notated as the tree ID). Data obtained from the field inventory was collected with an iPad and trees were located using GPS.

Additional trees located south of GWMP from a previous survey conducted by the Virginia Department of Transportation (VDOT) in 2019 were added to the tree inventory mapping. These trees were not resurveyed in this effort, but are shown in different symbology on the Tree Plan for GWMP (**Attachment B**, **GWMP**, Sheets 10-11, 13). Mapping and data from this survey were included in an earlier report provided to NPS by VDOT in February 2020.

TREE INVENTORY CALCULATIONS

Following the collection of tree data, a table was created including: the tree ID, common and scientific names, DBH, number of stems, structural critical root zone (SCRZ), critical root zone (CRZ), tree condition, and tree condition notes (**Attachment B**). SCRZs and CRZs were calculated with the following formulas:

$$SCRZ = DBH * 0.5$$

$$CRZ = DBH * 1.5$$

The DBH column contains the DBHs of all inventoried trees, whether alive or dead. A second table containing the total number of live trees and the sum of the total live DBHs for tree stems greater than five inches in DBH was created (**Table 1**). To calculate the total sum of the DBH values, all live stems greater

than or equal to five inches in DBH were totaled. Standing dead trees, dead stems and stems that were less than five inches DBH were not included in the total.

3 RESULTS

A total of 22,598 trees were inventoried across the entire study area. See **Attachment A** for the inventoried tree locations and **Attachment B** for the tree tables. **Table 1** below breaks down the number of trees and total inches of live DBH per park unit.

Table 1 – Summary of Inventoried Trees

Location	Number of Live Individual Trees	Number of Standing Dead Trees	Total inches of DBH
C&O Canal	1,544	244	19,345
Clara Barton Parkway	756	114	10,098
George Washington Memorial Parkway	2,175	154	31,900
National Capital Parks-East*	16,330	1,281	166,238
TOTAL	**20,805**	**1,793**	**227,581**
*Includes Baltimore-Washington Parkway, Greenbelt Park, and Suitland Parkway			

The average tree DBH was 10 inches. There were a total of 509 significant trees (trees ≥ 24 inches DBH < 30 inches) and 254 specimen trees (≥ 30 inches DBH or 75% of the size of the state champion). There was a high diversity of tree species found within the four park units, with 77 species identified (see **Table 2**).

Table 2 below presents the frequency of live tree species by park unit. Across all park units surveyed, the most frequent tree species inventoried were red maple (*Acer rubrum*), followed by sweetgum (*Liquidambar styraciflua*) and Virginia pine (*Pinus virginiana*; **Table 2**). Within C & O National Historical Park, the three most frequent species were Boxelder (*Acer negundo*), American elm (*Ulmus americana*), and American sycamore (*Platanus occidentalis*; **Table 2**). At Clara Barton Parkway, the three most frequent species were red maple, American elm, and tuliptree (*Liriodendron tulipifera*). Within GWMP, the three most frequent species were tuliptree, red maple, and American beech (*Fagus grandifolia*). Finally, in National Capital Parks-East, red maple, sweetgum, and Virginia pine were most frequent (**Table 2**).

Table 2. Frequency of Live Tree Species by Park Unit

Common Name	Scientific Name	Park Unit			
		C&O	CB	GWMP	NACE
American basswood	*Tilia americana*	5	0	28	0
American beech	*Fagus grandifolia*	19	6	271	190
American chestnut	*Castanea dentata*	0	0	0	1

American elm	*Ulmus americana*	272	150	30	214
American holly	*Ilex opaca*	0	2	8	300
American hornbeam	*Carpinus caroliniana*	19	6	3	1
American sycamore	*Platanus occidentalis*	107	51	17	99
Amur honeysuckle	*Lonicera maackii*	1	0	0	0
Bigtooth aspen	*Populus grandidentata*	0	0	0	14
Bitternut hickory	*Carya cordiformis*	67	14	41	3
Black cherry	*Prunus serotina*	8	8	6	199
Black locust	*Robinia pseudoacacia*	43	41	13	118
Black oak	*Quercus velutina*	2	1	2	76
Black walnut	*Juglans nigra*	91	30	14	4
Black willow	*Salix nigra*	0	0	0	9
Blackgum	*Nyssa sylvatica*	11	1	86	1,085
Blackhaw	*Viburnum prunifolium*	2	0	0	0
Blackjack oak	*Quercus marilandica*	0	0	0	3
Boxelder	*Acer negundo*	410	65	85	6
Callery pear	*Pyrus calleryana*	0	0	0	816
Canadian serviceberry	*Amelanchier canadensis*	0	0	0	1
Cherry sp.	*Prunus* sp.	0	0	1	3
Cherrybark oak	*Quercus pagoda*	0	0	0	1
Chestnut oak	*Quercus montana*	17	0	162	4
Common hackberry	*Celtis occidentalis*	60	10	3	24
Common pear	*Pyrus communis*	0	0	0	1
Common persimmon	*Diospyros virginiana*	2	1	0	104
Crabapple sp.	*Malus* sp.	0	0	0	6
Eastern cottonwood	*Populus deltoides*	0	3	0	2

Eastern redbud	*Cercis canadensis*	16	4	5	1
Eastern redcedar	*Juniperus virginiana*	27	32	0	342
Eastern white pine	*Pinus strobus*	0	4	0	24
Elm sp.	*Ulmus* sp.	0	0	0	1
Flowering dogwood	*Cornus florida*	4	0	3	4
Green ash	*Fraxinus pennsylvanica*	20	5	7	14
Hawthorn sp.	*Crataegus* sp.	0	0	0	7
Hickory sp.	*Carya* sp.	0	0	0	3
Higan cherry	*Pruns subhirtella*	0	0	0	1
Honey locust	*Gleditsia triacanthos*	1	0	0	4
Hophornbeam	*Ostrya virginiana*	0	1	2	0
Littleleaf linden	*Tilia cordata*	3	0	0	1
Loblolly pine	*Pinus taeda*	0	0	0	60
Mockernut hickory	*Carya tomentosa*	28	2	61	52
Northern catalpa	*Catalpa speciosa*	0	0	0	19
Northern red oak	*Quercus rubra*	63	9	95	347
Norway maple	*Acer platanoides*	0	0	9	2
Oak sp.	*Quercus* sp.	0	0	0	1
Pawpaw	*Asimina triloba*	6	0	1	0
Pear sp.	*Pyrus* sp.	0	0	0	3
Pignut hickory	*Carya glabra*	26	0	9	29
Pin oak	*Quercus palustris*	6	5	3	327
Post oak	*Quercus stellata*	0	0	0	6
Princesstree	*Paulownia tomentosa*	0	0	6	2
Red maple	*Acer rubrum*	27	204	405	2,717
Red mulberry	*Morus rubra*	2	0	0	0

River birch	*Betula nigra*	0	0	0	16
Sassafras	*Sassafras albidum*	0	2	3	53
Scarlet oak	*Quercus coccinea*	0	4	6	154
Shortleaf pine	*Pinus taeda*	0	0	0	3
Siberian elm	*Ulmus pumila*	2	0	0	4
Silver maple	*Acer saccharinum*	34	0	9	15
Slippery elm	*Ulmus rubra*	9	0	45	9
Southern red oak	*Quercus falcata*	0	5	3	311
Sugar maple	*Acer saccharum*	31	0	87	6
Sumac sp.	*Rhus* sp.	0	0	0	7
Swamp chestnut oak	*Quercus michauxii*	1	5	23	0
Swamp white oak	*Quercus bicolor*	3	0	0	3
Sweet cherry	*Prunus avium*	1	0	2	10
Sweetbay	*Magnolia virginiana*	0	0	0	4
Sweetgum	*Liquidambar styraciflua*	0	0	0	3,257
Tree of heaven	*Ailanthus altissima*	5	1	28	86
Tuliptree	*Liriodendron tulipifera*	55	73	502	441
Unknown	Unknown	0	0	0	2
Virginia pine	*Pinus virginiana*	0	0	0	3,189
White ash	*Fraxinus americana*	0	0	16	5
White mulberry	*Morus alba*	7	4	1	74
White oak	*Quercus alba*	28	6	74	834
Willow oak	*Quercus phellos*	3	1	0	596

C&O = C&O Canal, CB = Clara Barton Parkway, GWMP = George Washington Memorial Parkway, NACE = National Capital Parks-East (includes BW Parkway, Greenbelt Park, and Suitland Parkway)

ATTACHMENT A

Maps

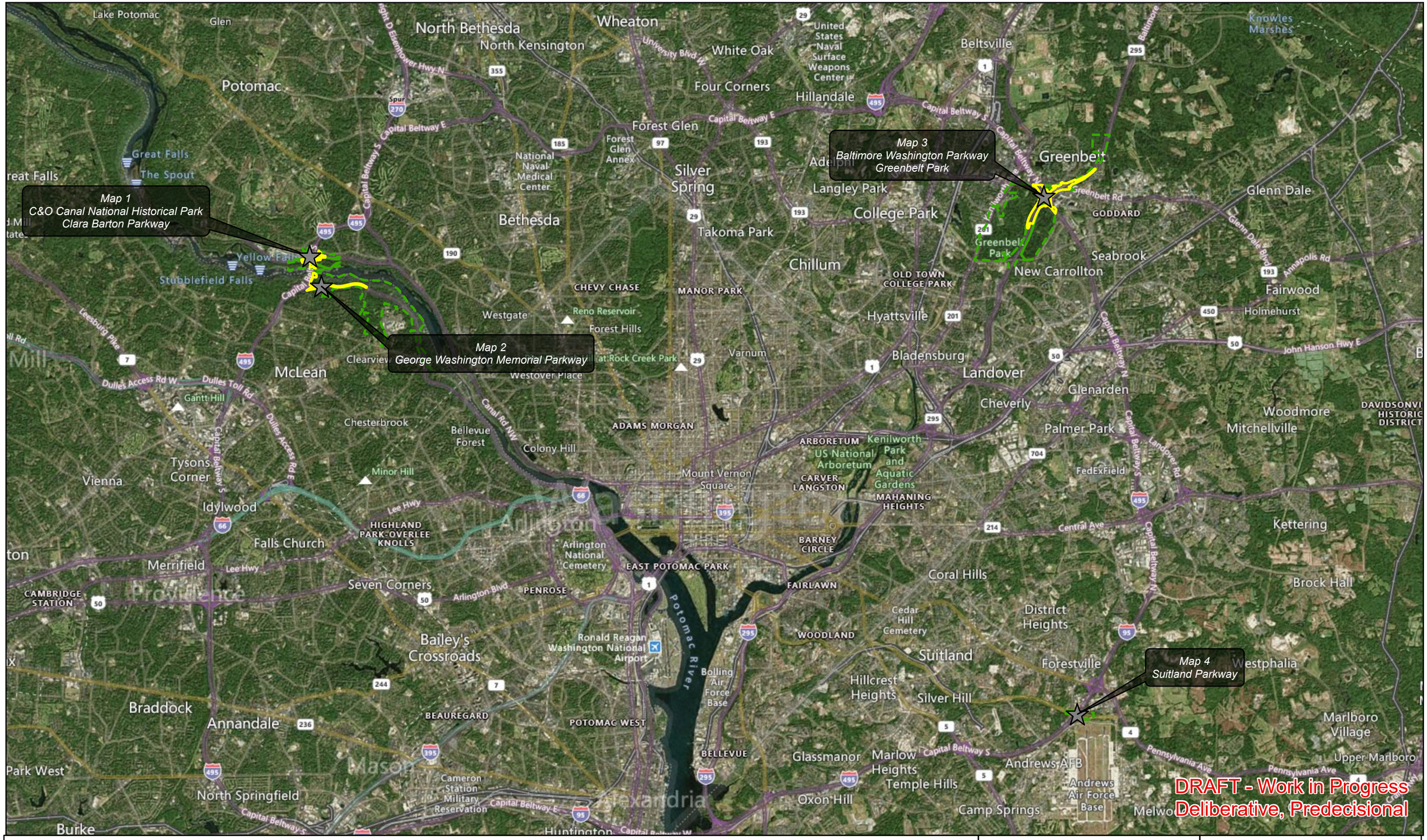

Legend

- NPS Park Boundary
- Tree Survey Area

0 0.75 1.5 3

Miles

NPS Tree Survey Limits Overview

I-495 & I-270 Managed Lanes Study

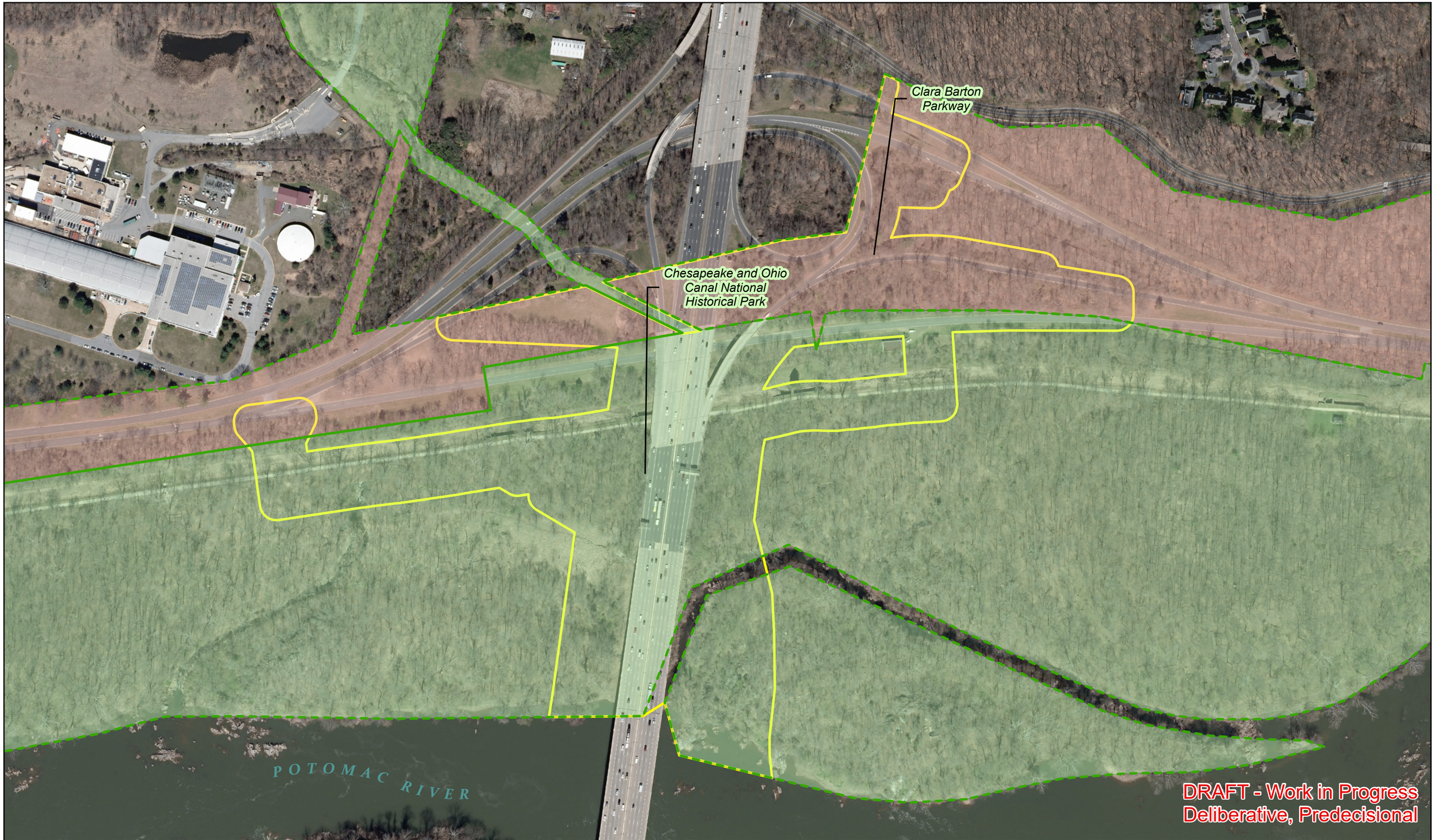

Legend

- NPS Park Boundary
- Tree Survey Area
- Baltimore-Washington Parkway
- Chesapeake & Ohio National Historical Park
- Clara Barton Parkway
- George Washington Memorial Parkway
- Greenbelt Park
- Suitland Parkway

N W E S

0 105 210 420

Feet

Map 1 of 4

NPS Tree Survey Limits

C&O Canal National Historical Park
Clara Barton Parkway

I-495 & I-270 Managed Lanes Study

495 270 MANAGED LANES STUDY



Legend

- NPS Park Boundary
- Tree Survey Area
- Baltimore-Washington Parkway
- Chesapeake & Ohio National Historical Park
- Clara Barton Parkway
- George Washington Memorial Parkway
- Greenbelt Park
- Suitland Parkway

N W E S

0 180 360 720

Feet

Map 2 of 4

NPS Tree Survey Limits

George Washington Memorial Parkway

I-495 & I-270 Managed Lanes Study

270 495 MANAGED LANES STUDY

National Capital Parks East - Baltimore-Washington Parkway

National Capital Parks East - Greenbelt Park

National Capital Parks East - Greenbelt Park

DRAFT - Work in Progress
Deliberative, Predecisional

Legend

- NPS Park Boundary
- Tree Survey Area
- Baltimore-Washington Parkway
- Chesapeake & Ohio National Historical Park
- Clara Barton Parkway
- George Washington Memorial Parkway
- Greenbelt Park
- Suitland Parkway

N W E S

0 300 600 1,200

Feet

Map 3 of 4

NPS Tree Survey Limits

National Capital Parks-East
Baltimore-Washington Parkway
Greenbelt Park

I-495 & I-270 Managed Lanes Study

270 495 MANAGED LANES STUDY

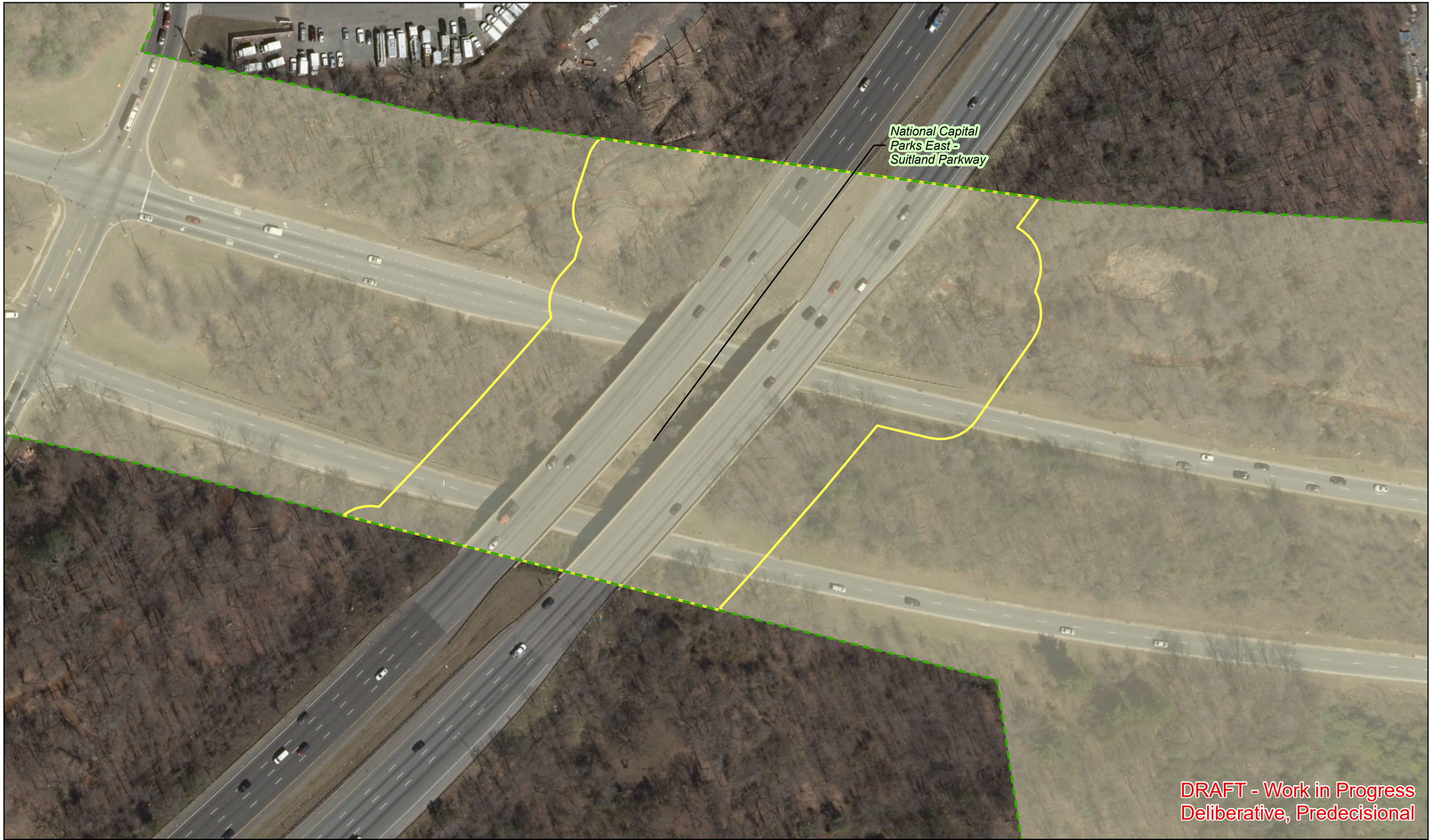

Legend

- NPS Park Boundary
- Tree Survey Area
- Baltimore-Washington Parkway
- Chesapeake & Ohio National Historical Park
- Clara Barton Parkway
- George Washington Memorial Parkway
- Greenbelt Park
- Suitland Parkway

N W E S

0 37.5 75 150

Feet

Map 4 of 4

NPS Tree Survey Limits

National Capital Parks-East
Suitland Parkway

I-495 & I-270 Managed Lanes Study

495 270 MANAGED LANES STUDY

ATTACHMENT B

Tree Inventory Maps and Tables

C&O Canal National Historical Park

Clara Barton Parkway



0 80 160 240 320 400 Feet

SCALE: 1" = 400'

NPS Boundary

PRE-DECISIONAL, DELIBERATIVE & CONFIDENTIAL

The information shown is for the purpose of determining cost estimates and environmental impacts and is subject to change during the final phase. Any reliance upon these plans is made with full understanding of its draft status. Environmental impacts are based on the proposed limits of disturbance.

MDOT MARYLAND DEPARTMENT OF TRANSPORTATION
STATE HIGHWAY ADMINISTRATION

495 270 MANAGED LANES STUDY

I-495 & I-270 MANAGED LANES STUDY
NATIONAL PARK SERVICE TREE INVENTORY
C&O CANAL NATIONAL HISTORICAL PARK (CO) AND CLARA BARTON PKWY (CB)

AUGUST 2021 | KEY SHEET

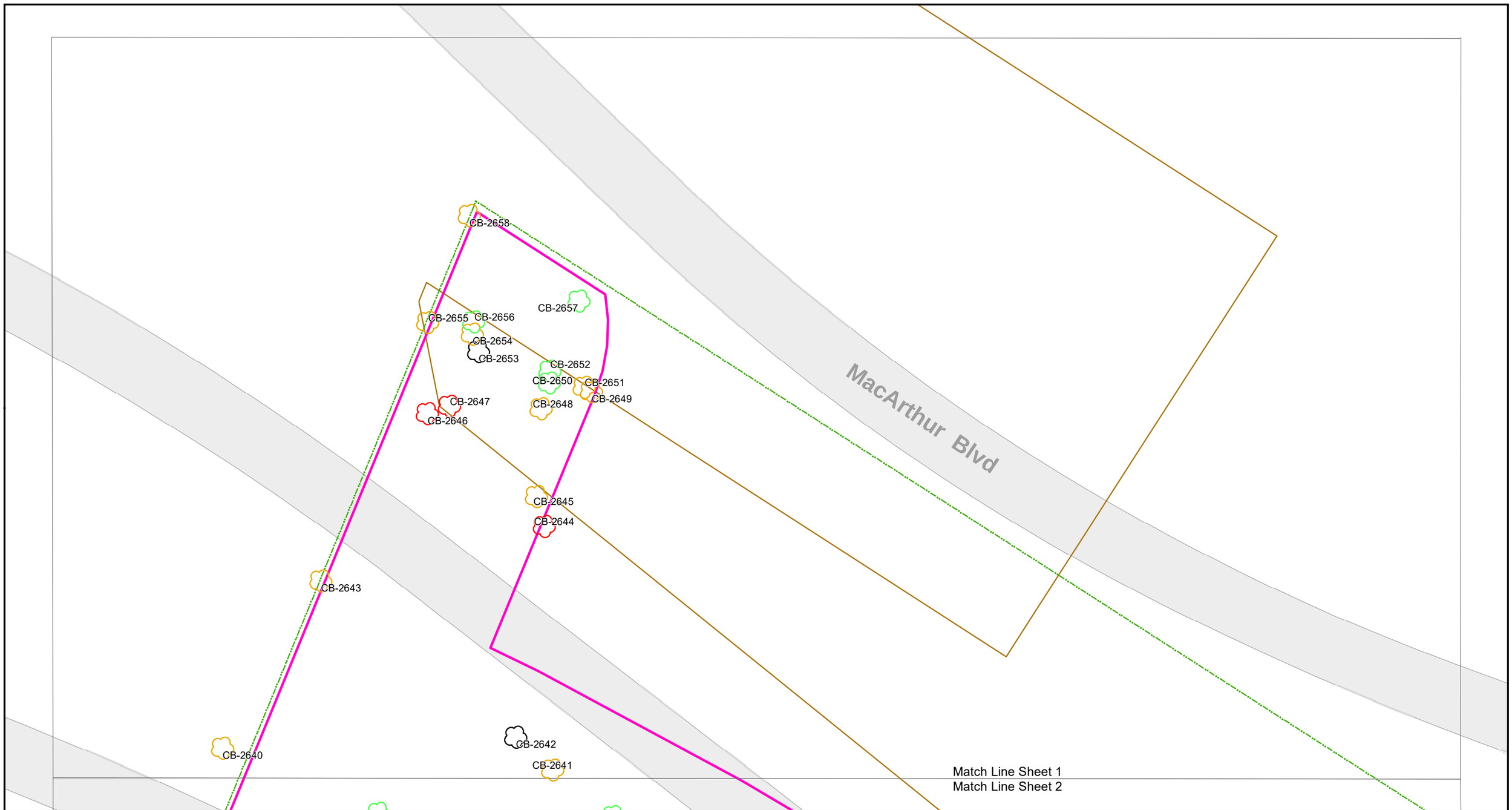

0 5 10 15 20 25 Feet

SCALE: 1" = 25'

Legend

- NPS Boundary
- Study Area
- Right-of-Way

- CO/CB-# Tree in Excellent Condition
- CO/CB-# Tree in Good Condition
- CO/CB-# Tree in Fair Condition
- CO/CB-# Tree in Poor Condition
- CO/CB-# Standing Dead

*CO = C&O National Historical Park, CB = Clara Barton Parkway

PRE-DECISIONAL, DELIBERATIVE & CONFIDENTIAL

NOTES:
1. Tree Condition Assessment Guidelines are detailed on Sheet 36. For species, condition, and diameter-at-breast height of the trees shown on this map, see the Tree Table starting on Sheet 37.

MARYLAND DEPARTMENT OF TRANSPORTATION
STATE HIGHWAY ADMINISTRATION

495 270 MANAGED LANES STUDY

I-495 & I-270 MANAGED LANES STUDY
NATIONAL PARK SERVICE TREE INVENTORY
C&O CANAL NATIONAL HISTORICAL PARK (CO) AND CLARA BARTON PKWY (CB)

AUGUST 2021 | SHEET NO. 1 OF 57



0 5 10 15 20 25 Feet

SCALE: 1" = 25'

Legend

- NPS Boundary
- Study Area
- Right-of-Way

- CO/CB-# Tree in Excellent Condition
- CO/CB-# Tree in Good Condition
- CO/CB-# Tree in Fair Condition
- CO/CB-# Tree in Poor Condition
- CO/CB-# Standing Dead

*CO = C&O National Historical Park, CB = Clara Barton Parkway

PRE-DECISIONAL, DELIBERATIVE & CONFIDENTIAL

NOTES:
1. Tree Condition Assessment Guidelines are detailed on Sheet 36. For species, condition, and diameter-at-breast height of the trees shown on this map, see the Tree Table starting on Sheet 37.

MARYLAND DEPARTMENT OF TRANSPORTATION
STATE HIGHWAY ADMINISTRATION

495 MANAGED LANES STUDY 270

I-495 & I-270 MANAGED LANES STUDY
NATIONAL PARK SERVICE TREE INVENTORY
C&O CANAL NATIONAL HISTORICAL PARK (CO) AND CLARA BARTON PKWY (CB)

AUGUST 2021 | SHEET NO. 2 OF 57



0 5 10 15 20 25 Feet

SCALE: 1" = 25'

Legend

- NPS Boundary
- Study Area
- Right-of-Way

- CO/CB-# Tree in Excellent Condition
- CO/CB-# Tree in Good Condition
- CO/CB-# Tree in Fair Condition
- CO/CB-# Tree in Poor Condition
- CO/CB-# Standing Dead

*CO = C&O National Historical Park, CB = Clara Barton Parkway

PRE-DECISIONAL, DELIBERATIVE & CONFIDENTIAL

NOTES:

1. Tree Condition Assessment Guidelines are detailed on Sheet 36. For species, condition, and diameter-at-breast height of the trees shown on this map, see the Tree Table starting on Sheet 37.

MARYLAND DEPARTMENT OF TRANSPORTATION
STATE HIGHWAY ADMINISTRATION

495 MANAGED LANES STUDY 270

I-495 & I-270 MANAGED LANES STUDY
NATIONAL PARK SERVICE TREE INVENTORY
C&O CANAL NATIONAL HISTORICAL PARK (CO) AND CLARA BARTON PKWY (CB)

AUGUST 2021 | SHEET NO. 3 OF 57

Match Line Sheet 3
Match Line Sheet 4

Match Line Sheet 4
Match Line Sheet 5

CB-2153
CB-2181
CB-2149
CB-2114
CB-2124
CB-2120
CB-2138
CB-2092
CB-2099
CB-2111
CB-2085
CB-2097
CB-2185
CB-2190
CB-2184
CB-2355
CB-2330
CB-2326
CB-2308
CB-2275
CB-2239
CB-2237
CB-2216
CB-2193
CB-2130

Match Line Sheet 4
Match Line Sheet 9

0 5 10 15 20 25 Feet

SCALE: 1" = 25'

Legend

- NPS Boundary
- Study Area
- Right-of-Way

- CO/CB-# Tree in Excellent Condition
- CO/CB-# Tree in Good Condition
- CO/CB-# Tree in Fair Condition
- CO/CB-# Tree in Poor Condition
- CO/CB-# Standing Dead

*CO = C&O National Historical Park, CB = Clara Barton Parkway

PRE-DECISIONAL, DELIBERATIVE & CONFIDENTIAL

NOTES:
1. Tree Condition Assessment Guidelines are detailed on Sheet 36. For species, condition, and diameter-at-breast height of the trees shown on this map, see the Tree Table starting on Sheet 37.

MARYLAND DEPARTMENT OF TRANSPORTATION
STATE HIGHWAY ADMINISTRATION

495 MANAGED LANES STUDY 270

I-495 & I-270 MANAGED LANES STUDY
NATIONAL PARK SERVICE TREE INVENTORY
C&O CANAL NATIONAL HISTORICAL PARK (CO) AND CLARA BARTON PKWY (CB)

AUGUST 2021 | SHEET NO. 4 OF 57

Capital Beltway Outer Loop

Capital Beltway Inner Loop

I-495

I-495

Match Line Sheet 4
Match Line Sheet 5

Match Line Sheet 5
Match Line Sheet 6

Match Line Sheet 5
Match Line Sheet 10

CB-2355
CB-2330
CB-2326
CB-2308
CB-2239
CB-2237
CB-2193
CB-2130

CB-2491
CB-2478
CB-2472
CB-2450
CB-2448
CB-2447
CB-2441
CB-2435
CB-2427
CB-2431
CB-2423
CB-2416
CB-2407
CB-2399
CB-2383
CB-2363
CB-2366
CB-2349
CB-2347
CB-2336
CB-2346
CB-2312
CB-2333
CB-2291
CB-2297
CB-2284
CB-2267
CB-2270
CB-2287

0 5 10 15 20 25 Feet

SCALE: 1" = 25'

Legend

- NPS Boundary
- Study Area
- Right-of-Way

- CO/CB-# Tree in Excellent Condition
- CO/CB-# Tree in Good Condition
- CO/CB-# Tree in Fair Condition
- CO/CB-# Tree in Poor Condition
- CO/CB-# Standing Dead

*CO = C&O National Historical Park, CB = Clara Barton Parkway

PRE-DECISIONAL, DELIBERATIVE & CONFIDENTIAL

NOTES:
1. Tree Condition Assessment Guidelines are detailed on Sheet 36. For species, condition, and diameter-at-breast height of the trees shown on this map, see the Tree Table starting on Sheet 37.

MARYLAND DEPARTMENT OF TRANSPORTATION
STATE HIGHWAY ADMINISTRATION

495 MANAGED LANES STUDY 270

I-495 & I-270 MANAGED LANES STUDY
NATIONAL PARK SERVICE TREE INVENTORY
C&O CANAL NATIONAL HISTORICAL PARK (CO) AND CLARA BARTON PKWY (CB)

AUGUST 2021 | SHEET NO. 5 OF 57

Match Line Sheet 5
Match Line Sheet 6

Match Line Sheet 6
Match Line Sheet 7

Match Line Sheet 6
Match Line Sheet 11

CB-2569
CB-2562
CB-2559
CB-2558
CB-2557
CB-2556
CB-2554
CB-2553
CB-2551
CB-2546
CB-2545
CB-2535
CB-2530
CB-2537
CB-2534
CB-2532
CB-2533
CB-2529
CB-2526
CB-2528
CB-2531
CB-2525
CB-2524
CB-2521
CB-2511
CB-2513
CB-2515
CB-2491
CB-2478
CB-2472
CB-2506
CB-2508
CB-2489
CB-2502
CB-2485
CB-2487
CB-2498
CB-2497
CB-2457
CB-2451
CB-2441
CB-2435
CB-2439
CB-2438
CB-2430
CB-2426
CB-2444
CB-2504
CB-2493
CB-2500
CB-2494
CB-2505
CB-2470
CB-2452
CB-2454
CB-2462
CB-2473
CB-2403
CB-2381
CB-2388
CB-2391
CB-2377
CB-2367
CB-2412
CB-2346
CB-2343
CB-2333
CB-2352
CB-2297
CB-2287
CB-2284
CB-2329
CB-2338
CB-2342
CB-2421

0 5 10 15 20 25 Feet

SCALE: 1" = 25'

Legend

- NPS Boundary
- Study Area
- Right-of-Way

- CO/CB-# Tree in Excellent Condition
- CO/CB-# Tree in Good Condition
- CO/CB-# Tree in Fair Condition
- CO/CB-# Tree in Poor Condition
- CO/CB-# Standing Dead

*CO = C&O National Historical Park, CB = Clara Barton Parkway

PRE-DECISIONAL, DELIBERATIVE & CONFIDENTIAL

NOTES:
1. Tree Condition Assessment Guidelines are detailed on Sheet 36. For species, condition, and diameter-at-breast height of the trees shown on this map, see the Tree Table starting on Sheet 37.

MARYLAND DEPARTMENT OF TRANSPORTATION
STATE HIGHWAY ADMINISTRATION

495 270 MANAGED LANES STUDY

I-495 & I-270 MANAGED LANES STUDY
NATIONAL PARK SERVICE TREE INVENTORY
C&O CANAL NATIONAL HISTORICAL PARK (CO) AND CLARA BARTON PKWY (CB)

AUGUST 2021 | SHEET NO. 6 OF 57

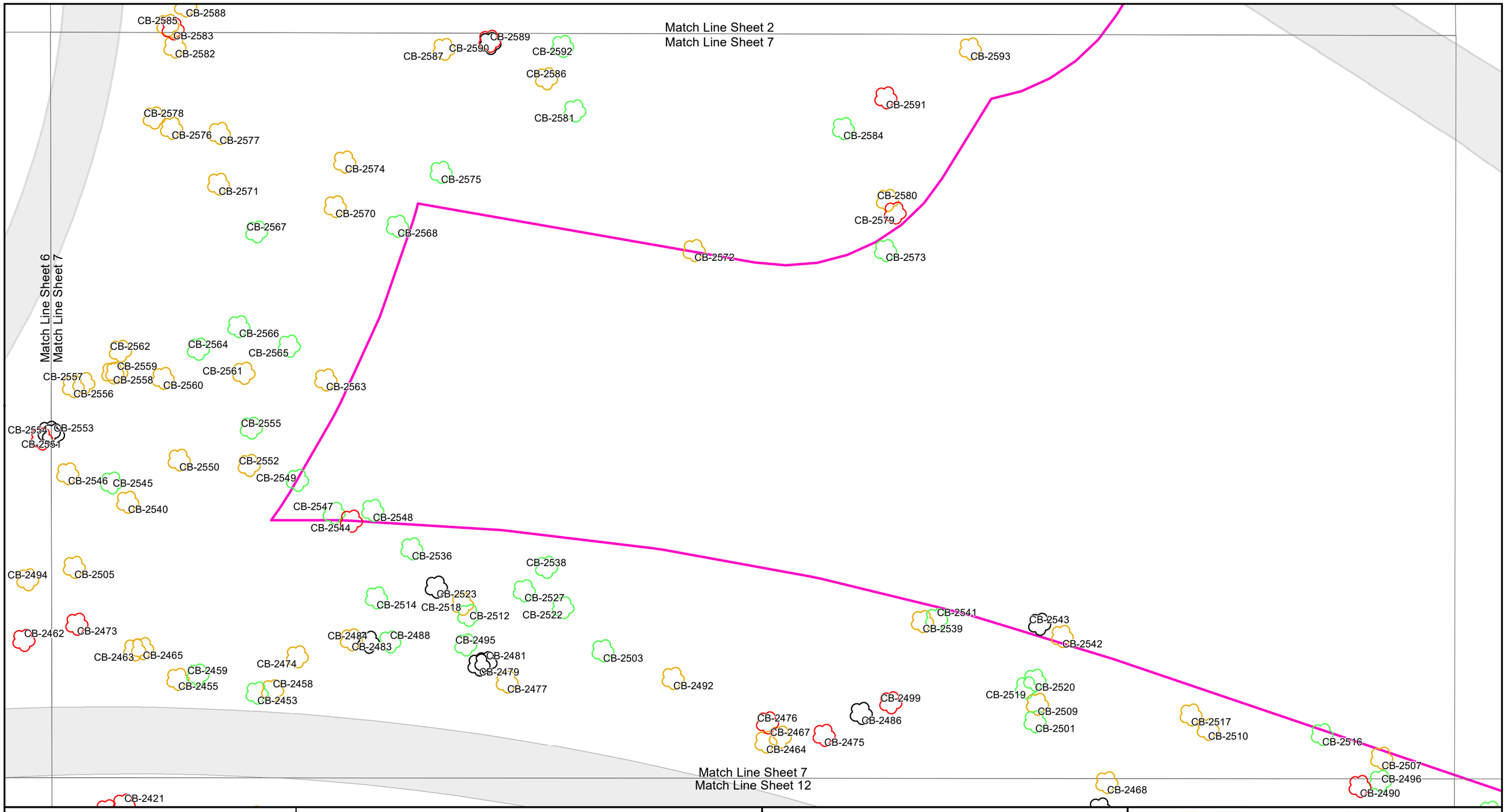

0 5 10 15 20 25 Feet

SCALE: 1" = 25'

Legend

- NPS Boundary
- Study Area
- Right-of-Way

- CO/CB-# Tree in Excellent Condition
- CO/CB-# Tree in Good Condition
- CO/CB-# Tree in Fair Condition
- CO/CB-# Tree in Poor Condition
- CO/CB-# Standing Dead

*CO = C&O National Historical Park, CB = Clara Barton Parkway

PRE-DECISIONAL, DELIBERATIVE & CONFIDENTIAL

NOTES:
1. Tree Condition Assessment Guidelines are detailed on Sheet 36. For species, condition, and diameter-at-breast height of the trees shown on this map, see the Tree Table starting on Sheet 37.

MARYLAND DEPARTMENT OF TRANSPORTATION
STATE HIGHWAY ADMINISTRATION

495 MANAGED LANES STUDY 270

I-495 & I-270 MANAGED LANES STUDY
NATIONAL PARK SERVICE TREE INVENTORY
C&O CANAL NATIONAL HISTORICAL PARK (CO) AND CLARA BARTON PKWY (CB)

AUGUST 2021 | SHEET NO. 7 OF 57

Match Line Sheet 3
Match Line Sheet 8

CB-1947
CB-1967
CB-1944
CB-1927
CB-1933
CB-1934
CB-1955
CB-1953
CB-1928
CB-1925
CB-1926
CB-1930
CB-1938
CB-1946
CB-1919
CB-1929
CB-1941
CB-1922
CB-1923
CB-1890
CB-1909
CB-1886
CB-1903
CB-1917
CB-1921
CB-1864
CB-1868
CB-1863
CB-1878
CB-1879
CB-1859
CB-1867
CB-1901
CB-1905
CB-1912
CB-1858
CB-1870
CB-1897
CB-1835
CB-1843
CB-1857
CB-1871
CB-1891
CB-1856
CB-1838
CB-1853
CB-1881
CB-1860
CB-1825
CB-1833
CB-1834
CB-1791

Match Line Sheet 8
Match Line Sheet 9

Clara Barton Pkwy

Match Line Sheet 8
Match Line Sheet 16

0 5 10 15 20 25 Feet

SCALE: 1" = 25'

Legend

- NPS Boundary
- Study Area
- Right-of-Way

- CO/CB-# Tree in Excellent Condition
- CO/CB-# Tree in Good Condition
- CO/CB-# Tree in Fair Condition
- CO/CB-# Tree in Poor Condition
- CO/CB-# Standing Dead

*CO = C&O National Historical Park, CB = Clara Barton Parkway

PRE-DECISIONAL, DELIBERATIVE & CONFIDENTIAL

NOTES:
1. Tree Condition Assessment Guidelines are detailed on Sheet 36. For species, condition, and diameter-at-breast height of the trees shown on this map, see the Tree Table starting on Sheet 37.

MDOT MARYLAND DEPARTMENT OF TRANSPORTATION
STATE HIGHWAY ADMINISTRATION

495 270 MANAGED LANES STUDY

I-495 & I-270 MANAGED LANES STUDY
NATIONAL PARK SERVICE TREE INVENTORY
C&O CANAL NATIONAL HISTORICAL PARK (CO) AND CLARA BARTON PKWY (CB)

AUGUST 2021 | SHEET NO. 8 OF 57

Match Line Sheet 4
Match Line Sheet 9

Match Line Sheet 8
Match Line Sheet 9

CB-1912
CB-1900
CB-1908
CB-1911
CB-1920
CB-1893
CB-1902
CB-1914
CB-1882
CB-1894
CB-1906
CB-1889
CB-1892
CB-1899
CB-1833
CB-1834
CB-1862
CB-1865
CB-1876
CB-1895
CB-1847
CB-1877
CB-1888
CB-1887
CB-1816
CB-1852
CB-1874
CB-1873
CB-1836
CB-1851
CB-1848
CB-1854
CB-1804
CB-1815
CB-1818
CB-1828
CB-1822
CB-1845
CB-1866
CB-1884
CB-1869
CB-1910
CB-1904
CB-1898
CB-1872
CB-1880
CB-1801
CB-1807
CB-1811
CB-1813
CB-1821
CB-1849
CB-1826
CB-1841
CB-1795
CB-1806
CB-1796
CB-1820
CB-1832
CB-1837
CB-1844
CB-1819
CB-1823
CB-1830
CB-1827
CB-1797
CB-1808
CB-1814
CB-1817
CB-1798
CB-1788
CB-1810
CB-1812
CB-1787
CB-1790
CB-1805
CB-1799
CB-1783
CB-1785
CB-1809
CB-1792
CO-1782
CO-1780

CB-2130
CB-2088
CB-2045
CB-2027
CB-2037
CB-2020
CB-2013
CB-2010
CB-1956
CB-1965
CB-1964
CB-1962
CB-1950
CB-1945
CB-1942
CB-1932
CB-1913
CB-1915
CB-1885
CB-1883
CB-1846
CB-1824
CB-1840
CB-1850
CO-1803
CO-1800

Match Line Sheet 9
Match Line Sheet 10

Clara Barton Pkwy

Match Line Sheet 9
Match Line Sheet 17

0 5 10 15 20 25 Feet

SCALE: 1" = 25'

Legend

- NPS Boundary
- Study Area
- Right-of-Way

- CO/CB-# Tree in Excellent Condition
- CO/CB-# Tree in Good Condition
- CO/CB-# Tree in Fair Condition
- CO/CB-# Tree in Poor Condition
- CO/CB-# Standing Dead

*CO = C&O National Historical Park, CB = Clara Barton Parkway

PRE-DECISIONAL, DELIBERATIVE & CONFIDENTIAL

NOTES:
1. Tree Condition Assessment Guidelines are detailed on Sheet 36. For species, condition, and diameter-at-breast height of the trees shown on this map, see the Tree Table starting on Sheet 37.

MARYLAND DEPARTMENT OF TRANSPORTATION
STATE HIGHWAY ADMINISTRATION

495 270 MANAGED LANES STUDY

I-495 & I-270 MANAGED LANES STUDY
NATIONAL PARK SERVICE TREE INVENTORY
C&O CANAL NATIONAL HISTORICAL PARK (CO) AND CLARA BARTON PKWY (CB)

AUGUST 2021 | SHEET NO. 9 OF 57

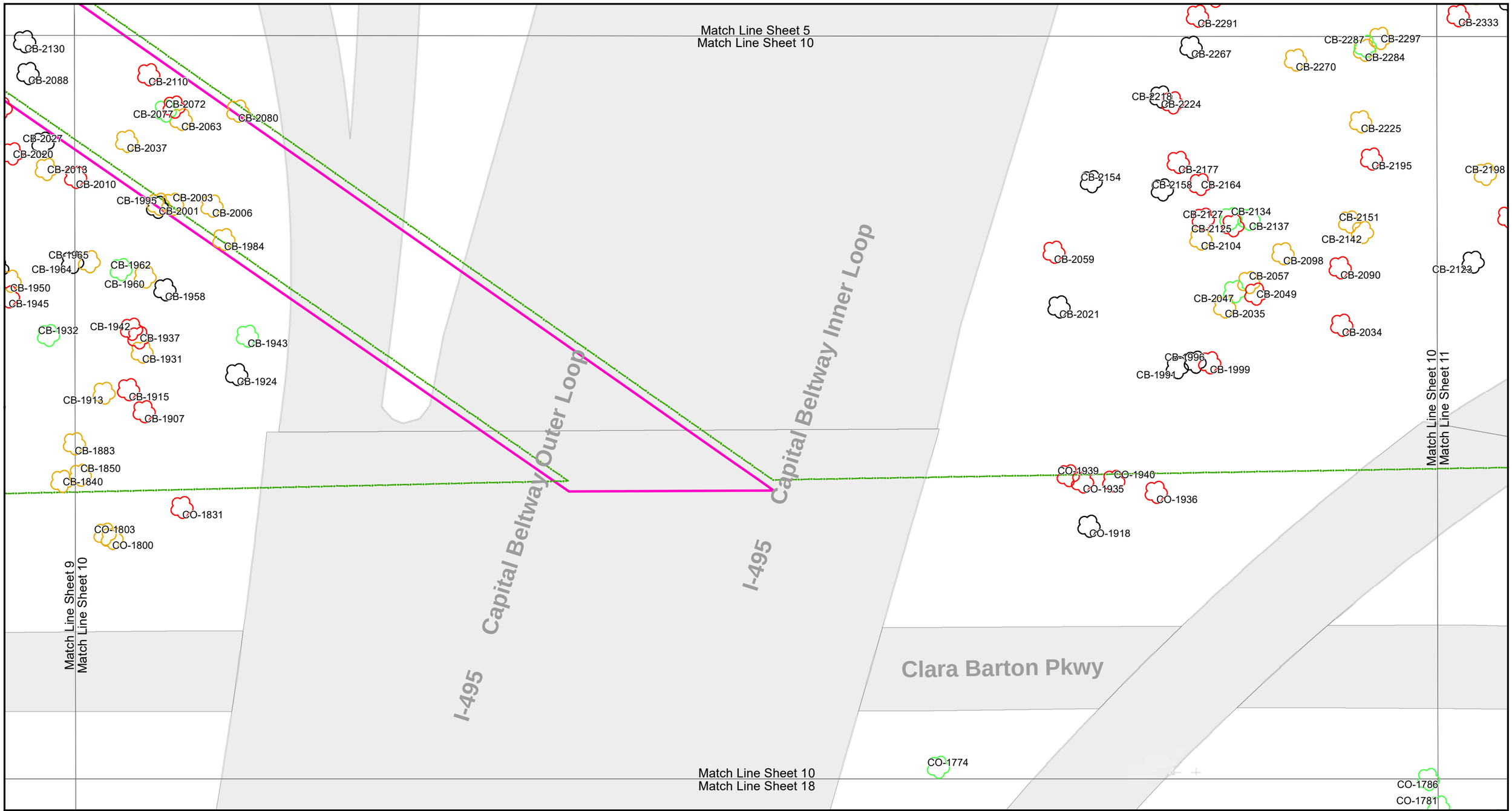

0 5 10 15 20 25 Feet

SCALE: 1" = 25'

Legend

- NPS Boundary
- Study Area
- Right-of-Way

- CO/CB-# Tree in Excellent Condition
- CO/CB-# Tree in Good Condition
- CO/CB-# Tree in Fair Condition
- CO/CB-# Tree in Poor Condition
- CO/CB-# Standing Dead

*CO = C&O National Historical Park, CB = Clara Barton Parkway

PRE-DECISIONAL, DELIBERATIVE & CONFIDENTIAL

NOTES:
1. Tree Condition Assessment Guidelines are detailed on Sheet 36. For species, condition, and diameter-at-breast height of the trees shown on this map, see the Tree Table starting on Sheet 37.

MDOT MARYLAND DEPARTMENT OF TRANSPORTATION STATE HIGHWAY ADMINISTRATION

495 270 MANAGED LANES STUDY

I-495 & I-270 MANAGED LANES STUDY
NATIONAL PARK SERVICE TREE INVENTORY
C&O CANAL NATIONAL HISTORICAL PARK (CO) AND CLARA BARTON PKWY (CB)

AUGUST 2021 | SHEET NO. 10 OF 57

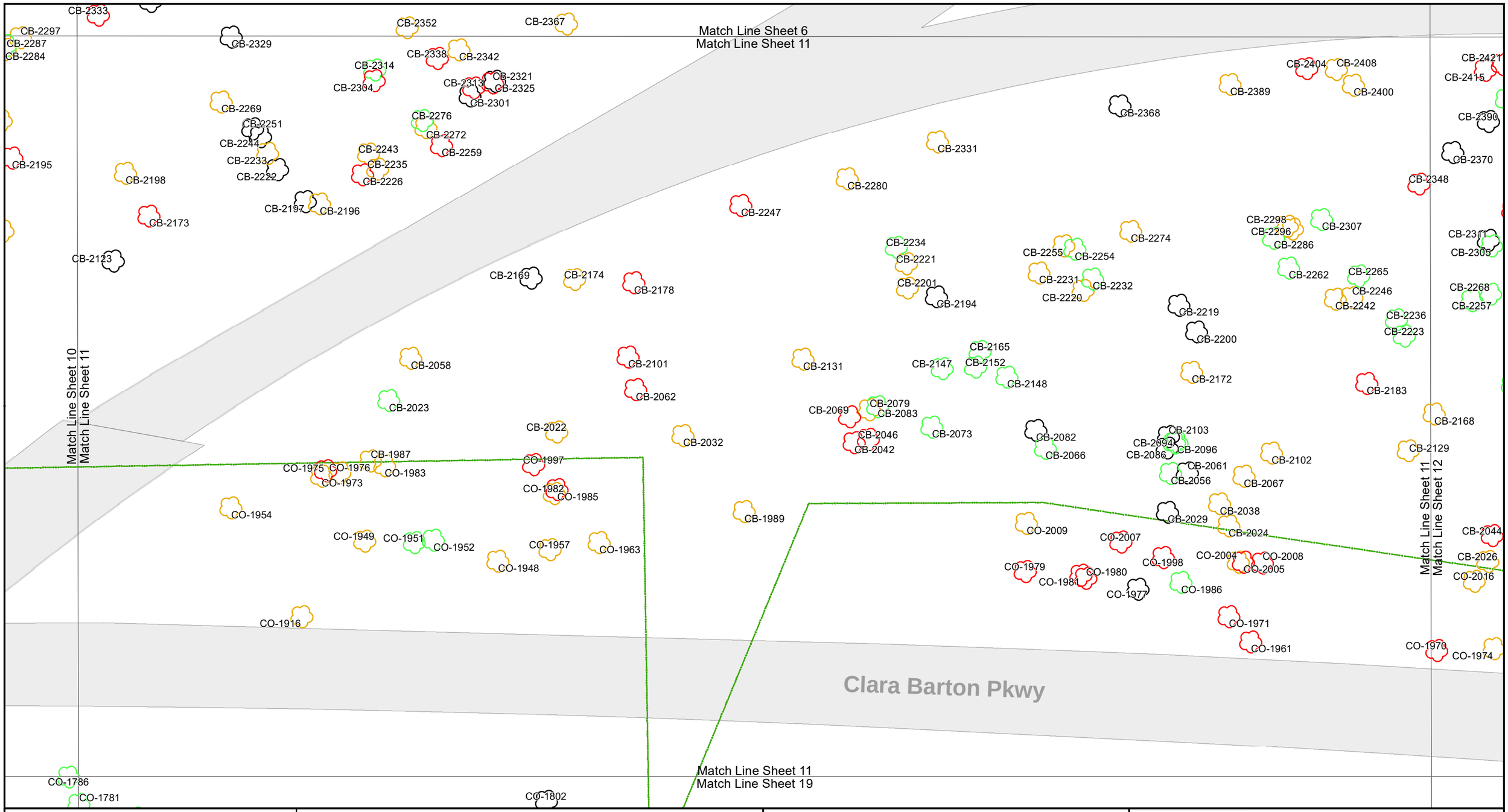

0 5 10 15 20 25 Feet

SCALE: 1" = 25'

Legend

- NPS Boundary
- Study Area
- Right-of-Way

- CO/CB-# Tree in Excellent Condition
- CO/CB-# Tree in Good Condition
- CO/CB-# Tree in Fair Condition
- CO/CB-# Tree in Poor Condition
- CO/CB-# Standing Dead

*CO = C&O National Historical Park, CB = Clara Barton Parkway

PRE-DECISIONAL, DELIBERATIVE & CONFIDENTIAL

NOTES:
1. Tree Condition Assessment Guidelines are detailed on Sheet 36. For species, condition, and diameter-at-breast height of the trees shown on this map, see the Tree Table starting on Sheet 37.

MARYLAND DEPARTMENT OF TRANSPORTATION
STATE HIGHWAY ADMINISTRATION

495 270 MANAGED LANES STUDY

I-495 & I-270 MANAGED LANES STUDY
NATIONAL PARK SERVICE TREE INVENTORY
C&O CANAL NATIONAL HISTORICAL PARK (CO) AND CLARA BARTON PKWY (CB)

AUGUST 2021 | SHEET NO. 11 OF 57

Match Line Sheet 7
Match Line Sheet 12

Match Line Sheet 11
Match Line Sheet 12

Match Line Sheet 12
Match Line Sheet 13

Clara Barton Pkwy

Match Line Sheet 12
Match Line Sheet 20

0 5 10 15 20 25 Feet

SCALE: 1" = 25'

Legend

- NPS Boundary
- Study Area
- Right-of-Way

- CO/CB-# Tree in Excellent Condition
- CO/CB-# Tree in Good Condition
- CO/CB-# Tree in Fair Condition
- CO/CB-# Tree in Poor Condition
- CO/CB-# Standing Dead

*CO = C&O National Historical Park, CB = Clara Barton Parkway

PRE-DECISIONAL, DELIBERATIVE & CONFIDENTIAL

NOTES:
1. Tree Condition Assessment Guidelines are detailed on Sheet 36. For species, condition, and diameter-at-breast height of the trees shown on this map, see the Tree Table starting on Sheet 37.

MDOT MARYLAND DEPARTMENT OF TRANSPORTATION STATE HIGHWAY ADMINISTRATION

495 270 MANAGED LANES STUDY

I-495 & I-270 MANAGED LANES STUDY
NATIONAL PARK SERVICE TREE INVENTORY
C&O CANAL NATIONAL HISTORICAL PARK (CO) AND CLARA BARTON PKWY (CB)

AUGUST 2021 | SHEET NO. 12 OF 57

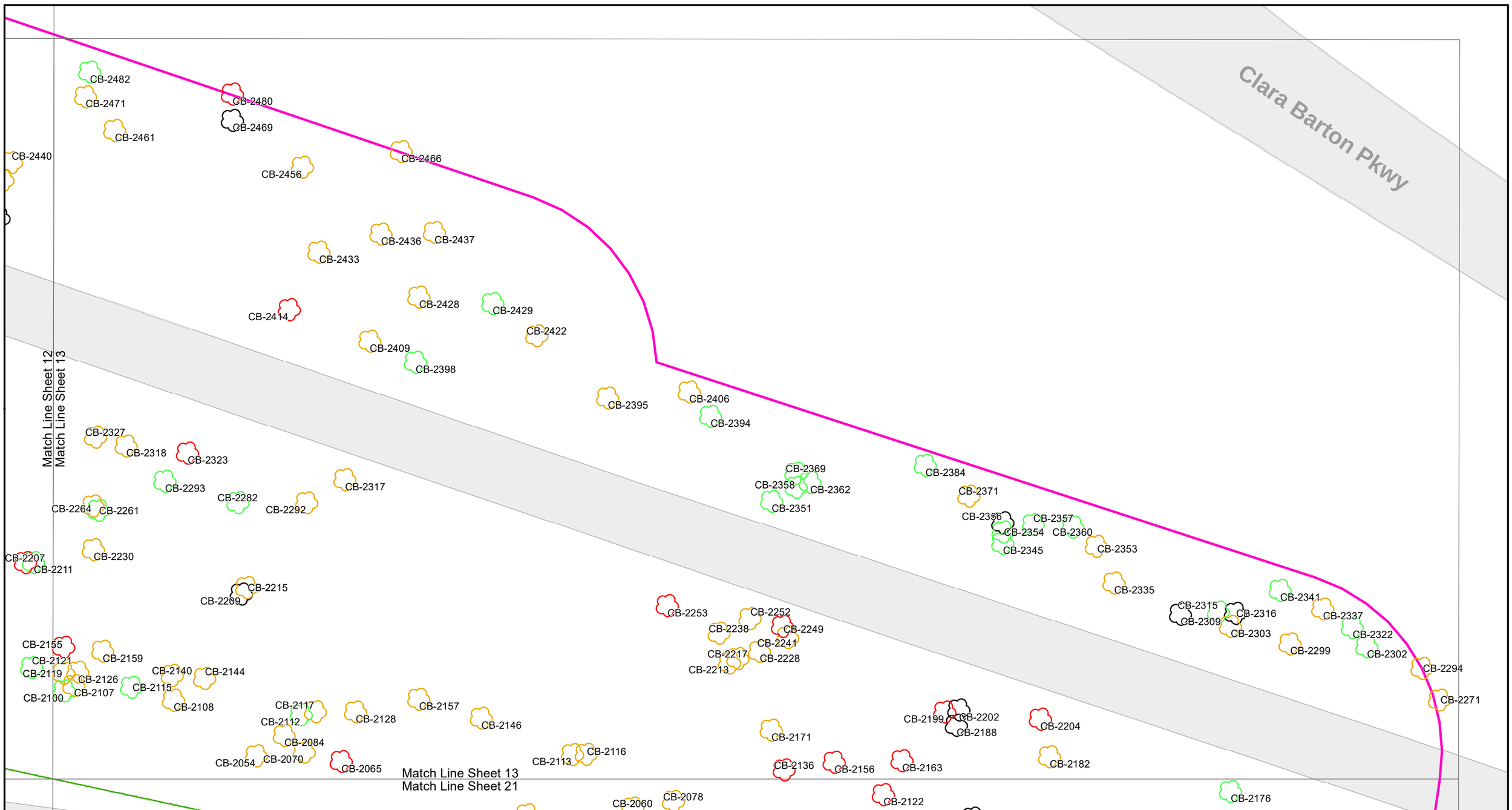

0 5 10 15 20 25 Feet

SCALE: 1" = 25'

Legend

- NPS Boundary
- Study Area
- Right-of-Way

- CO/CB-# Tree in Excellent Condition
- CO/CB-# Tree in Good Condition
- CO/CB-# Tree in Fair Condition
- CO/CB-# Tree in Poor Condition
- CO/CB-# Standing Dead

*CO = C&O National Historical Park, CB = Clara Barton Parkway

PRE-DECISIONAL, DELIBERATIVE & CONFIDENTIAL

NOTES:
1. Tree Condition Assessment Guidelines are detailed on Sheet 36. For species, condition, and diameter-at-breast height of the trees shown on this map, see the Tree Table starting on Sheet 37.

MARYLAND DEPARTMENT OF TRANSPORTATION
STATE HIGHWAY ADMINISTRATION

495 270 MANAGED LANES STUDY

I-495 & I-270 MANAGED LANES STUDY
NATIONAL PARK SERVICE TREE INVENTORY
C&O CANAL NATIONAL HISTORICAL PARK (CO) AND CLARA BARTON PKWY (CB)

AUGUST 2021 | SHEET NO. 13 OF 57

CB-1477
CB-1474
CB-1457
CB-1472
CB-1513
CB-1498
CB-1489
CB-1475
CB-1466
CB-1464
CB-1471
CB-1482
CB-1456
CB-1470
CB-1439
CB-1449
CB-1467
CB-1438
CB-1419
CB-1424
CB-1446
CB-1441
CB-1429
CB-1414
CB-1416
CB-1407
CB-1412
CB-1387
CB-1396
CB-1365
CO-1347
CB-1367
CO-1338
CO-1353
CO-1341
CO-1295
CO-1273
CO-1282
CO-1258

Match Line Sheet 14
Match Line Sheet 15

C & O Canal

CO-1058
CO-964
CO-1031
CO-953
CO-973
CO-920
CO-956
CO-938
CO-947
CO-923
CO-876
CO-859

Match Line Sheet 14
Match Line Sheet 22

0 5 10 15 20 25 Feet

SCALE: 1" = 25'

Legend

- NPS Boundary
- Study Area
- Right-of-Way

- CO/CB-# Tree in Excellent Condition
- CO/CB-# Tree in Good Condition
- CO/CB-# Tree in Fair Condition
- CO/CB-# Tree in Poor Condition
- CO/CB-# Standing Dead

*CO = C&O National Historical Park, CB = Clara Barton Parkway

PRE-DECISIONAL, DELIBERATIVE & CONFIDENTIAL

NOTES:
1. Tree Condition Assessment Guidelines are detailed on Sheet 36. For species, condition, and diameter-at-breast height of the trees shown on this map, see the Tree Table starting on Sheet 37.

MARYLAND DEPARTMENT OF TRANSPORTATION
STATE HIGHWAY ADMINISTRATION

495 270 MANAGED LANES STUDY

I-495 & I-270 MANAGED LANES STUDY
NATIONAL PARK SERVICE TREE INVENTORY
C&O CANAL NATIONAL HISTORICAL PARK (CO) AND CLARA BARTON PKWY (CB)

AUGUST 2021 | SHEET NO. 14 OF 57

CB-1489
CB-1482
CB-1470
CB-1446
CB-1441
CB-1429
CB-1467
CB-1521
CB-1501
CB-1538
CB-1540
CB-1528
CB-1527
CB-1514
CB-1520
CB-1554
CB-1509
CB-1488
CB-1461
CB-1436
CB-1427
CB-1431
CB-1417
CB-1421
CB-1418
CO-1404
CB-1444
CB-1443
CB-1440
CB-1448
CO-1394
CO-1363
CO-1371
CO-1368
CO-1362
CO-1359
CO-1335
Match Line Sheet 14
Match Line Sheet 15
Match Line Sheet 15
Match Line Sheet 16

C & O Canal

CO-1058
CO-1031
CO-1088
CO-1073
CO-1097
CO-1098
CO-1150
CO-1154
CO-1147
CO-1173
CO-1170
CO-1169
CO-1187
CO-1165
CO-1122
CO-1062
CO-1061
CO-1064
CO-1076
CO-1167
CO-1174
CO-1221
CO-1241
CO-1243
CO-1225
CO-1004
CO-947
CO-973
CO-923
CO-938
CO-956
CO-1019
CO-994
CO-999
CO-986
CO-987
CO-1069
CO-1081
CO-1042
CO-1038
CO-1020
CO-1060
CO-1094
CO-1046
CO-1041
CO-1089
CO-1126
CO-1108
CO-1143
CO-1155
CO-1138
CO-1107
CO-910
CO-932
CO-930
Match Line Sheet 15
Match Line Sheet 23

0 5 10 15 20 25 Feet

SCALE: 1" = 25'

Legend

- NPS Boundary
- Study Area
- Right-of-Way

- CO/CB-# Tree in Excellent Condition
- CO/CB-# Tree in Good Condition
- CO/CB-# Tree in Fair Condition
- CO/CB-# Tree in Poor Condition
- CO/CB-# Standing Dead

*CO = C&O National Historical Park, CB = Clara Barton Parkway

PRE-DECISIONAL, DELIBERATIVE & CONFIDENTIAL

NOTES:
1. Tree Condition Assessment Guidelines are detailed on Sheet 36. For species, condition, and diameter-at-breast height of the trees shown on this map, see the Tree Table starting on Sheet 37.

MARYLAND DEPARTMENT OF TRANSPORTATION
STATE HIGHWAY ADMINISTRATION

495 270 MANAGED LANES STUDY

I-495 & I-270 MANAGED LANES STUDY
NATIONAL PARK SERVICE TREE INVENTORY
C&O CANAL NATIONAL HISTORICAL PARK (CO) AND CLARA BARTON PKWY (CB)

AUGUST 2021 | SHEET NO. 15 OF 57

Match Line Sheet 8
Match Line Sheet 16

Match Line Sheet 15
Match Line Sheet 16

Match Line Sheet 16
Match Line Sheet 17

C & O Canal

CO-1261
CO-1263
CO-1281
CO-1250
CO-1225
CO-1251
CO-1242
CO-1202
CO-1212
CO-1155
CO-1195
CO-1208
CO-1138
CO-1179
CO-1181
CO-1107
CO-1141
CO-1293
CO-1288
CO-1285
CO-1337
CO-1314
CO-1325
CO-1334
CO-1333
CO-1287
Match Line Sheet 16
Match Line Sheet 24
CO-1237
CO-1213
CO-1217
CO-1231
CO-1228
CO-1259
CO-1249
CO-1391
CO-1402
CO-1379
CO-1390
CO-1403
CO-1352
CO-1331
CO-1349
CO-1355
CO-1317
CO-1327
CO-1328
CO-1326
CO-1309
CO-1289
CO-1307
CO-1277
CO-1254
CO-1264

0 5 10 15 20 25 Feet

SCALE: 1" = 25'

Legend

- NPS Boundary
- Study Area
- Right-of-Way

- CO/CB-# Tree in Excellent Condition
- CO/CB-# Tree in Good Condition
- CO/CB-# Tree in Fair Condition
- CO/CB-# Tree in Poor Condition
- CO/CB-# Standing Dead

*CO = C&O National Historical Park, CB = Clara Barton Parkway

PRE-DECISIONAL, DELIBERATIVE & CONFIDENTIAL

NOTES:
1. Tree Condition Assessment Guidelines are detailed on Sheet 36. For species, condition, and diameter-at-breast height of the trees shown on this map, see the Tree Table starting on Sheet 37.

MDOT MARYLAND DEPARTMENT OF TRANSPORTATION STATE HIGHWAY ADMINISTRATION

495 270 MANAGED LANES STUDY

I-495 & I-270 MANAGED LANES STUDY
NATIONAL PARK SERVICE TREE INVENTORY
C&O CANAL NATIONAL HISTORICAL PARK (CO) AND CLARA BARTON PKWY (CB)

AUGUST 2021 | SHEET NO. 16 OF 57

Match Line Sheet 9
Match Line Sheet 17

Match Line Sheet 16
Match Line Sheet 17

Match Line Sheet 17
Match Line Sheet 18

Match Line Sheet 17
Match Line Sheet 25

C & O Canal

CO-1727
CO-1723
CO-1725
CO-1726
CO-1724
CO-1718
CO-1716
CO-1717
CO-1705
CO-1713
CO-1707
CO-1694
CO-1703
CO-1708
CO-1686
CO-1693
CO-1685
CO-1691
CO-1697
CO-1702
CO-1688
CO-1692
CO-1696
CO-1700
CO-1674
CO-1681
CO-1687
CO-1678
CO-1683
CO-1699
CO-1689
CO-1682
CO-1679
CO-1667
CO-1669
CO-1672
CO-1675
CO-1661
CO-1530
CO-1403
CO-1422
CO-1413
CO-1423
CO-1405
CO-1420
CO-1355
CO-1356
CO-1384
CO-1373
CO-1388
CO-1395
CO-1409
CO-1376
CO-1344
CO-1398
CO-1307
CO-1310
CO-1342
CO-1350
CO-1369
CO-1370
CO-1399
CO-1374
CO-1455
CO-1454
CO-1447
CO-1442
CO-1415
CO-1508
CO-1516
CO-1515
CO-1486
CO-1492
CO-1495
CO-1481
CO-1484
CO-1491
CO-1458
CO-1468
CO-1434
CO-1453
CO-1428
CO-1432
CO-1430

0 5 10 15 20 25 Feet

SCALE: 1" = 25'

Legend

- NPS Boundary
- Study Area
- Right-of-Way

- CO/CB-# Tree in Excellent Condition
- CO/CB-# Tree in Good Condition
- CO/CB-# Tree in Fair Condition
- CO/CB-# Tree in Poor Condition
- CO/CB-# Standing Dead

*CO = C&O National Historical Park, CB = Clara Barton Parkway

PRE-DECISIONAL, DELIBERATIVE & CONFIDENTIAL

NOTES:
1. Tree Condition Assessment Guidelines are detailed on Sheet 36. For species, condition, and diameter-at-breast height of the trees shown on this map, see the Tree Table starting on Sheet 37.

MDOT MARYLAND DEPARTMENT OF TRANSPORTATION
STATE HIGHWAY ADMINISTRATION

495 270 MANAGED LANES STUDY

I-495 & I-270 MANAGED LANES STUDY
NATIONAL PARK SERVICE TREE INVENTORY
C&O CANAL NATIONAL HISTORICAL PARK (CO) AND CLARA BARTON PKWY (CB)

AUGUST 2021 | SHEET NO. 17 OF 57

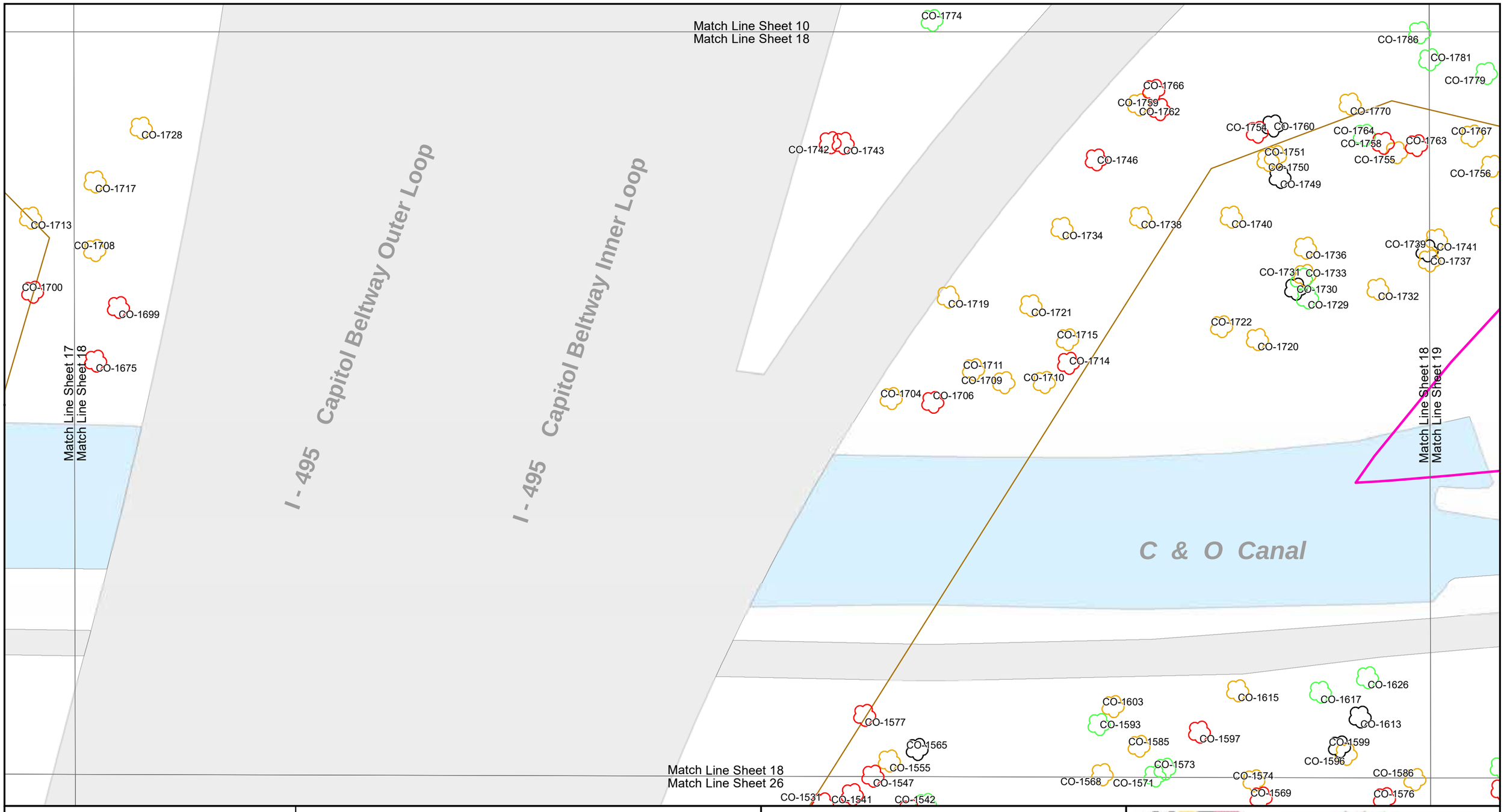

0 5 10 15 20 25 Feet

SCALE: 1" = 25'

Legend

- NPS Boundary
- Study Area
- Right-of-Way

- CO/CB-# Tree in Excellent Condition
- CO/CB-# Tree in Good Condition
- CO/CB-# Tree in Fair Condition
- CO/CB-# Tree in Poor Condition
- CO/CB-# Standing Dead

*CO = C&O National Historical Park, CB = Clara Barton Parkway

PRE-DECISIONAL, DELIBERATIVE & CONFIDENTIAL

NOTES:

1. Tree Condition Assessment Guidelines are detailed on Sheet 36. For species, condition, and diameter-at-breast height of the trees shown on this map, see the Tree Table starting on Sheet 37.

MARYLAND DEPARTMENT OF TRANSPORTATION
STATE HIGHWAY ADMINISTRATION

495 270 MANAGED LANES STUDY

I-495 & I-270 MANAGED LANES STUDY
NATIONAL PARK SERVICE TREE INVENTORY
C&O CANAL NATIONAL HISTORICAL PARK (CO) AND CLARA BARTON PKWY (CB)

AUGUST 2021 | SHEET NO. 18 OF 57

Match Line Sheet 11
Match Line Sheet 19

CO-1786
CO-1781
CO-1779
CO-1802
CO-1777
CO-1778
CO-1772
CO-1773
CO-1764
CO-1758
CO-1763
CO-1767
CO-1755
CO-1756
CO-1765
CO-1768
CO-1753
CO-1769
CO-1793
CO-1842
CO-1839
CO-1861
CO-1875
CO-1748
CO-1739
CO-1741
CO-1737
CO-1732

Match Line Sheet 18
Match Line Sheet 19

Match Line Sheet 19
Match Line Sheet 20

CO-1712

C & O Canal

CO-1655
CO-1652
CO-1651
CO-1658
CO-1626
CO-1619
CO-1620
CO-1613
CO-1635
CO-1664
CO-1650
CO-1633
CO-1645
CO-1642
CO-1643
CO-1641
CO-1634
CO-1684
CO-1670
CO-1671
CO-1659
CO-1649
CO-1600
CO-1588
CO-1586
CO-1576
CO-1610

Match Line Sheet 19
Match Line Sheet 27

0 5 10 15 20 25 Feet

SCALE: 1" = 25'

Legend

- NPS Boundary
- Study Area
- Right-of-Way

- CO/CB-# Tree in Excellent Condition
- CO/CB-# Tree in Good Condition
- CO/CB-# Tree in Fair Condition
- CO/CB-# Tree in Poor Condition
- CO/CB-# Standing Dead

*CO = C&O National Historical Park, CB = Clara Barton Parkway

PRE-DECISIONAL, DELIBERATIVE & CONFIDENTIAL

NOTES:
1. Tree Condition Assessment Guidelines are detailed on Sheet 36. For species, condition, and diameter-at-breast height of the trees shown on this map, see the Tree Table starting on Sheet 37.

MDOT MARYLAND DEPARTMENT OF TRANSPORTATION STATE HIGHWAY ADMINISTRATION

495 MANAGED LANES STUDY 270

I-495 & I-270 MANAGED LANES STUDY
NATIONAL PARK SERVICE TREE INVENTORY
C&O CANAL NATIONAL HISTORICAL PARK (CO) AND CLARA BARTON PKWY (CB)

AUGUST 2021 | SHEET NO. 19 OF 57

Match Line Sheet 12
Match Line Sheet 20

Clara Barton Pkwy

CO-1896
CO-1875
CO-1855
CO-1829
CO-1794
CO-1789
CO-1775
CO-1784
CO-1757
CO-1771
CO-1776
CO-1761
CO-1752
CO-1745
CO-1747
CO-1744
CO-1735

Match Line Sheet 19
Match Line Sheet 20

Match Line Sheet 20
Match Line Sheet 21

C & O Canal

CO-1684
CO-1701
CO-1676
CO-1680
CO-1677
CO-1698
CO-1660

Match Line Sheet 20
Match Line Sheet 28

0 5 10 15 20 25 Feet

SCALE: 1" = 25'

Legend

- NPS Boundary
- Study Area
- Right-of-Way

- CO/CB-# Tree in Excellent Condition
- CO/CB-# Tree in Good Condition
- CO/CB-# Tree in Fair Condition
- CO/CB-# Tree in Poor Condition
- CO/CB-# Standing Dead

*CO = C&O National Historical Park, CB = Clara Barton Parkway

PRE-DECISIONAL, DELIBERATIVE & CONFIDENTIAL

NOTES:
1. Tree Condition Assessment Guidelines are detailed on Sheet 36. For species, condition, and diameter-at-breast height of the trees shown on this map, see the Tree Table starting on Sheet 37.

MDOT MARYLAND DEPARTMENT OF TRANSPORTATION
STATE HIGHWAY ADMINISTRATION

495 270 MANAGED LANES STUDY

I-495 & I-270 MANAGED LANES STUDY
NATIONAL PARK SERVICE TREE INVENTORY
C&O CANAL NATIONAL HISTORICAL PARK (CO) AND CLARA BARTON PKWY (CB)

AUGUST 2021 | SHEET NO. 20 OF 57

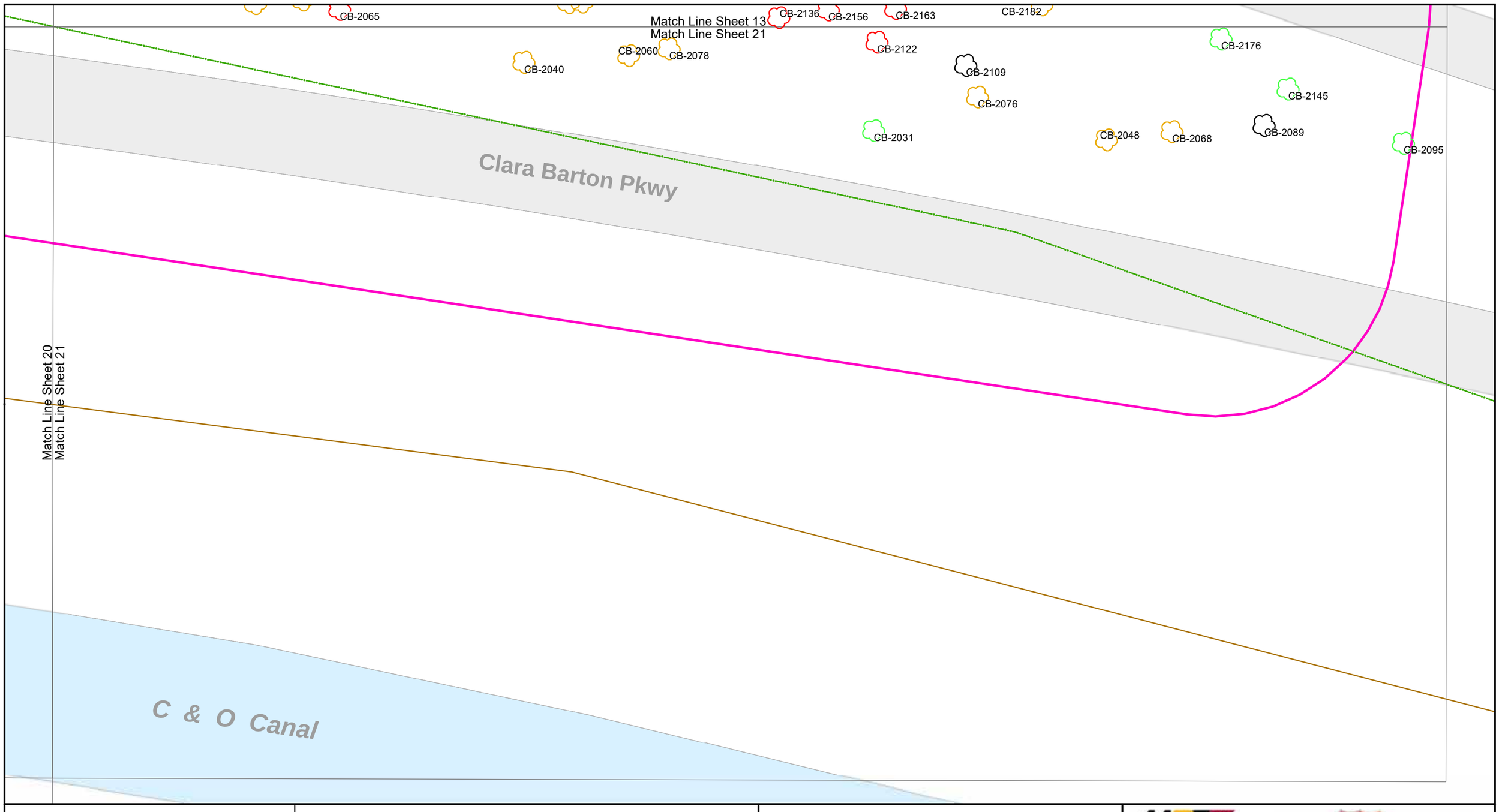

0 5 10 15 20 25 Feet

SCALE: 1" = 25'

Legend

- NPS Boundary
- Study Area
- Right-of-Way

- CO/CB-# Tree in Excellent Condition
- CO/CB-# Tree in Good Condition
- CO/CB-# Tree in Fair Condition
- CO/CB-# Tree in Poor Condition
- CO/CB-# Standing Dead

*CO = C&O National Historical Park, CB = Clara Barton Parkway

PRE-DECISIONAL, DELIBERATIVE & CONFIDENTIAL

NOTES:
1. Tree Condition Assessment Guidelines are detailed on Sheet 36. For species, condition, and diameter-at-breast height of the trees shown on this map, see the Tree Table starting on Sheet 37.

MDOT MARYLAND DEPARTMENT OF TRANSPORTATION STATE HIGHWAY ADMINISTRATION

495 270 MANAGED LANES STUDY

I-495 & I-270 MANAGED LANES STUDY
NATIONAL PARK SERVICE TREE INVENTORY
C&O CANAL NATIONAL HISTORICAL PARK (CO) AND CLARA BARTON PKWY (CB)

AUGUST 2021 | SHEET NO. 21 OF 57

Match Line Sheet 14
Match Line Sheet 22

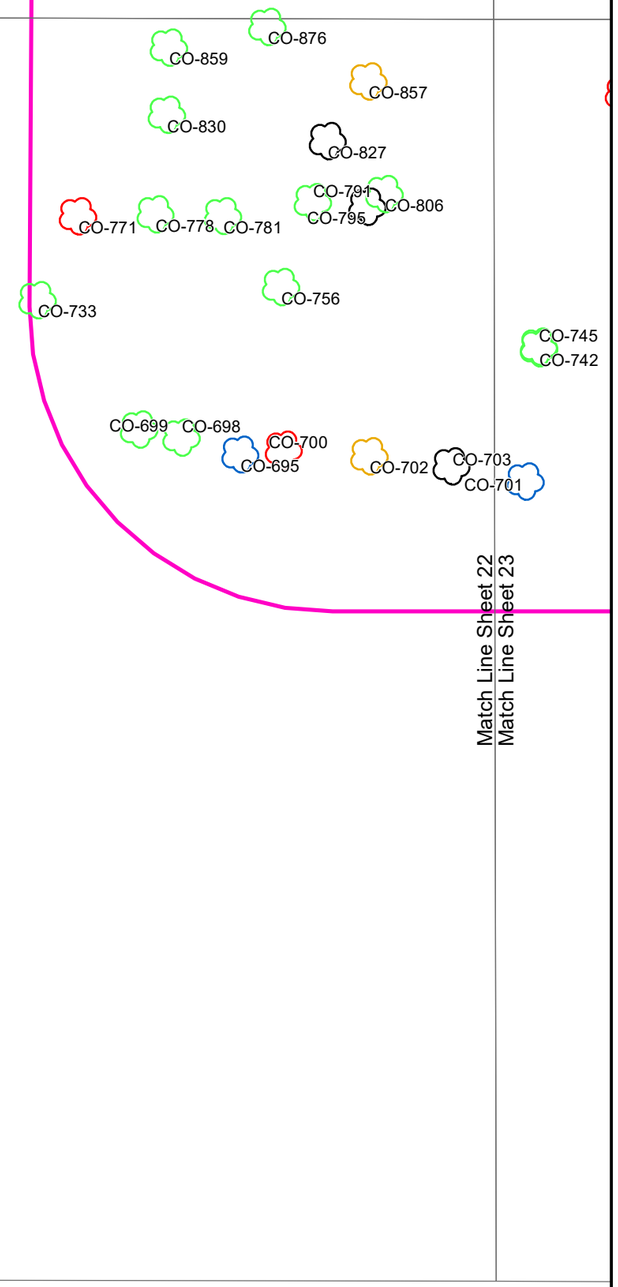

Match Line Sheet 22
Match Line Sheet 23

0 5 10 15 20 25 Feet

SCALE: 1" = 25'

Legend

- NPS Boundary
- Study Area
- Right-of-Way

- CO/CB-# Tree in Excellent Condition
- CO/CB-# Tree in Good Condition
- CO/CB-# Tree in Fair Condition
- CO/CB-# Tree in Poor Condition
- CO/CB-# Standing Dead

*CO = C&O National Historical Park, CB = Clara Barton Parkway

PRE-DECISIONAL, DELIBERATIVE & CONFIDENTIAL

NOTES:
1. Tree Condition Assessment Guidelines are detailed on Sheet 36. For species, condition, and diameter-at-breast height of the trees shown on this map, see the Tree Table starting on Sheet 37.

MARYLAND DEPARTMENT OF TRANSPORTATION
STATE HIGHWAY ADMINISTRATION

495 MANAGED LANES STUDY 270

I-495 & I-270 MANAGED LANES STUDY
NATIONAL PARK SERVICE TREE INVENTORY
C&O CANAL NATIONAL HISTORICAL PARK (CO) AND CLARA BARTON PKWY (CB)

AUGUST 2021 | SHEET NO. 22 OF 57

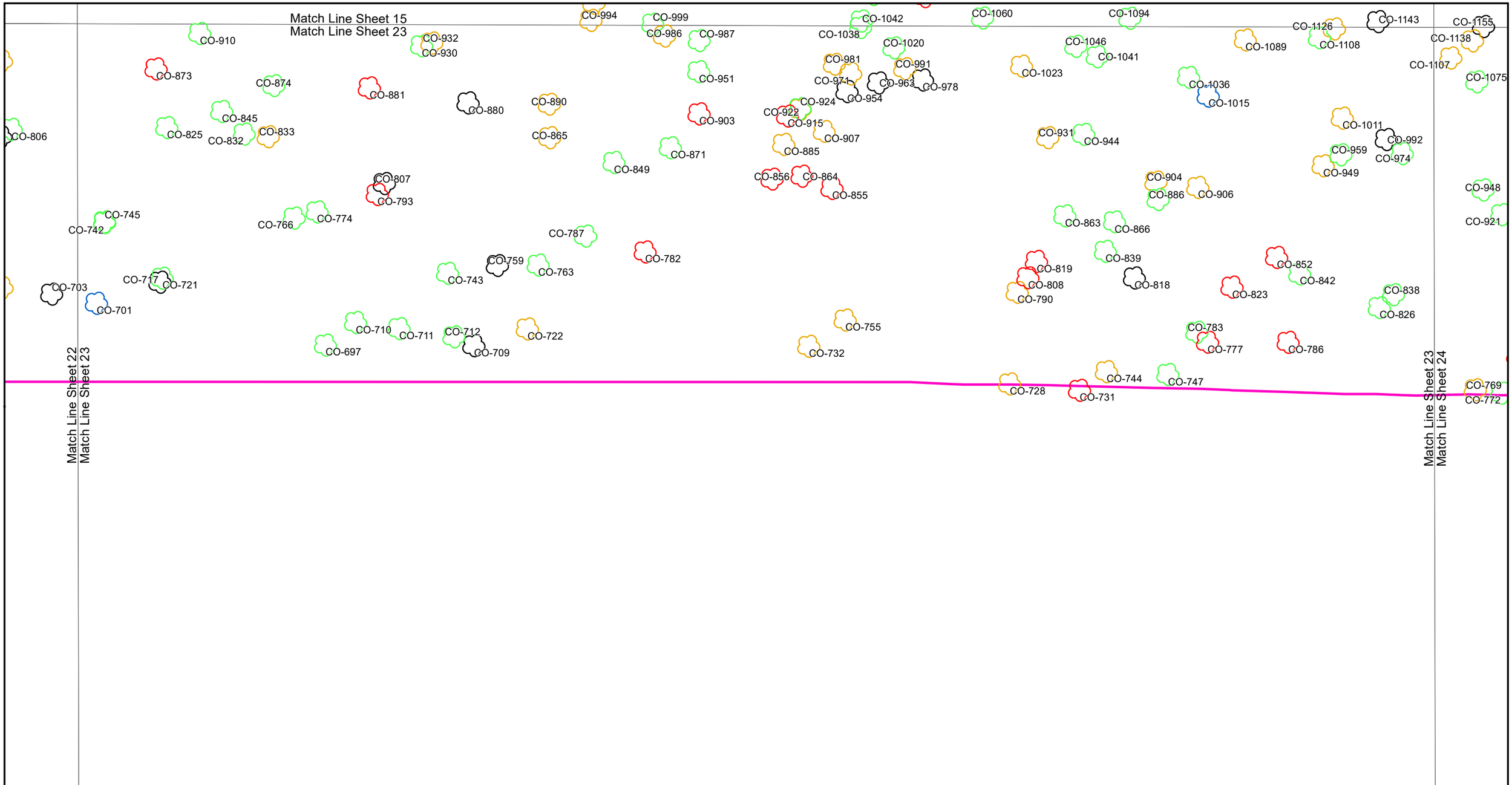

0 5 10 15 20 25 Feet

SCALE: 1" = 25'

Legend

- NPS Boundary
- Study Area
- Right-of-Way

- CO/CB-# Tree in Excellent Condition
- CO/CB-# Tree in Good Condition
- CO/CB-# Tree in Fair Condition
- CO/CB-# Tree in Poor Condition
- CO/CB-# Standing Dead

*CO = C&O National Historical Park, CB = Clara Barton Parkway

PRE-DECISIONAL, DELIBERATIVE & CONFIDENTIAL

NOTES:

1. Tree Condition Assessment Guidelines are detailed on Sheet 36. For species, condition, and diameter-at-breast height of the trees shown on this map, see the Tree Table starting on Sheet 37.

MDOT MARYLAND DEPARTMENT OF TRANSPORTATION STATE HIGHWAY ADMINISTRATION

495 270 MANAGED LANES STUDY

I-495 & I-270 MANAGED LANES STUDY
NATIONAL PARK SERVICE TREE INVENTORY
C&O CANAL NATIONAL HISTORICAL PARK (CO) AND CLARA BARTON PKWY (CB)

AUGUST 2021 | SHEET NO. 23 OF 57

Match Line Sheet 16
Match Line Sheet 24

Match Line Sheet 23
Match Line Sheet 24

Match Line Sheet 24
Match Line Sheet 25

Match Line Sheet 24
Match Line Sheet 29

0 5 10 15 20 25 Feet

SCALE: 1" = 25'

Legend

- NPS Boundary
- Study Area
- Right-of-Way

- CO/CB-# Tree in Excellent Condition
- CO/CB-# Tree in Good Condition
- CO/CB-# Tree in Fair Condition
- CO/CB-# Tree in Poor Condition
- CO/CB-# Standing Dead

*CO = C&O National Historical Park, CB = Clara Barton Parkway

PRE-DECISIONAL, DELIBERATIVE & CONFIDENTIAL

NOTES:
1. Tree Condition Assessment Guidelines are detailed on Sheet 36. For species, condition, and diameter-at-breast height of the trees shown on this map, see the Tree Table starting on Sheet 37.

MARYLAND DEPARTMENT OF TRANSPORTATION
STATE HIGHWAY ADMINISTRATION

495 270 MANAGED LANES STUDY

I-495 & I-270 MANAGED LANES STUDY
NATIONAL PARK SERVICE TREE INVENTORY
C&O CANAL NATIONAL HISTORICAL PARK (CO) AND CLARA BARTON PKWY (CB)

AUGUST 2021 | SHEET NO. 24 OF 57

Match Line Sheet 17
Match Line Sheet 25

Match Line Sheet 24
Match Line Sheet 25

Match Line Sheet 25
Match Line Sheet 29

Match Line Sheet 25
Match Line Sheet 26

Match Line Sheet 25
Match Line Sheet 30

I - 495 Capital Beltway Outer Loop

0 5 10 15 20 25 Feet

SCALE: 1" = 25'

Legend

- NPS Boundary
- Study Area
- Right-of-Way

- CO/CB-# Tree in Excellent Condition
- CO/CB-# Tree in Good Condition
- CO/CB-# Tree in Fair Condition
- CO/CB-# Tree in Poor Condition
- CO/CB-# Standing Dead

*CO = C&O National Historical Park, CB = Clara Barton Parkway

PRE-DECISIONAL, DELIBERATIVE & CONFIDENTIAL

NOTES:
1. Tree Condition Assessment Guidelines are detailed on Sheet 36. For species, condition, and diameter-at-breast height of the trees shown on this map, see the Tree Table starting on Sheet 37.

MDOT MARYLAND DEPARTMENT OF TRANSPORTATION STATE HIGHWAY ADMINISTRATION

495 270 MANAGED LANES STUDY

I-495 & I-270 MANAGED LANES STUDY
NATIONAL PARK SERVICE TREE INVENTORY
C&O CANAL NATIONAL HISTORICAL PARK (CO) AND CLARA BARTON PKWY (CB)

AUGUST 2021 | SHEET NO. 25 OF 57

Match Line Sheet 18
Match Line Sheet 26

Match Line Sheet 25
Match Line Sheet 26

Match Line Sheet 26
Match Line Sheet 27

Match Line Sheet 26
Match Line Sheet 30

I - 495 Capital Beltway Outer Loop

I - 495 Capital Beltway Inner Loop

CO-1600 CO-1596 CO-1573 CO-1568 CO-1571 CO-1574 CO-1569 CO-1586 CO-1576 CO-1558 CO-1556 CO-1544 CO-1548 CO-1547 CO-1555 CO-1531 CO-1541 CO-1542 CO-1536 CO-1532 CO-1512 CO-1518 CO-1493 CO-1480 CO-1473 CO-1505 CO-1490 CO-1503 CO-1519 CO-1504 CO-1535 CO-1524 CO-1522 CO-1500 CO-1497 CO-1507 CO-1494 CO-1487 CO-1525 CO-1511 CO-1496 CO-1499 CO-1478 CO-1465 CO-1451 CO-1452 CO-1435 CO-1433 CO-1463 CO-1445 CO-1479 CO-1469 CO-1450 CO-1459 CO-1426 CO-1382 CO-1383 CO-1386 CO-1361 CO-1357 CO-1366 CO-1354 CO-1381 CO-1408 CO-1400 CO-1364 CO-1393 CO-1406 CO-1389 CO-1380 CO-1375 CO-1437 CO-1316 CO-1311 CO-1320 CO-1322 CO-1336 CO-1323 CO-1343 CO-1332 CO-1304 CO-1276 CO-1297 CO-1291 CO-1313 CO-1308 CO-1303 CO-1275 CO-1294 CO-1279 CO-1283 CO-1269 CO-1260 CO-1255 CO-1256 CO-1253 CO-1278 CO-1210 CO-1223 CO-1224 CO-1188 CO-1186 CO-1178 CO-1203 CO-1227 CO-1230 CO-1233 CO-1247 CO-1222 CO-1236 CO-1192 CO-1216 CO-1232 CO-1161 CO-1149 CO-1128 CO-1131 CO-1114 CO-1132 CO-1182 CO-1163 CO-1175 CO-1184 CO-1185 CO-1189 CO-1193 CO-1218 CO-1183 CO-1072 CO-1051 CO-1030 CO-1048 CO-1113 CO-1153 CO-1110 CO-1095 CO-1083 CO-1059 CO-1116 CO-1102 CO-1127 CO-1018 CO-996 CO-983 CO-990 CO-1049 CO-1025 CO-946 CO-967 CO-933 CO-935 CO-941 CO-979 CO-982 CO-972 CO-1013 CO-1005 CO-1014 CO-985 CO-905 CO-889 CO-888 CO-875 CO-942 CO-877 CO-870 CO-862 CO-899

0 5 10 15 20 25 Feet

SCALE: 1" = 25'

Legend

- NPS Boundary
- Study Area
- Right-of-Way

- CO/CB-# Tree in Excellent Condition
- CO/CB-# Tree in Good Condition
- CO/CB-# Tree in Fair Condition
- CO/CB-# Tree in Poor Condition
- CO/CB-# Standing Dead

*CO = C&O National Historical Park, CB = Clara Barton Parkway

PRE-DECISIONAL, DELIBERATIVE & CONFIDENTIAL

NOTES:
1. Tree Condition Assessment Guidelines are detailed on Sheet 36. For species, condition, and diameter-at-breast height of the trees shown on this map, see the Tree Table starting on Sheet 37.

MARYLAND DEPARTMENT OF TRANSPORTATION
STATE HIGHWAY ADMINISTRATION

495 270 MANAGED LANES STUDY

I-495 & I-270 MANAGED LANES STUDY
NATIONAL PARK SERVICE TREE INVENTORY
C&O CANAL NATIONAL HISTORICAL PARK (CO) AND CLARA BARTON PKWY (CB)

AUGUST 2021 | SHEET NO. 26 OF 57

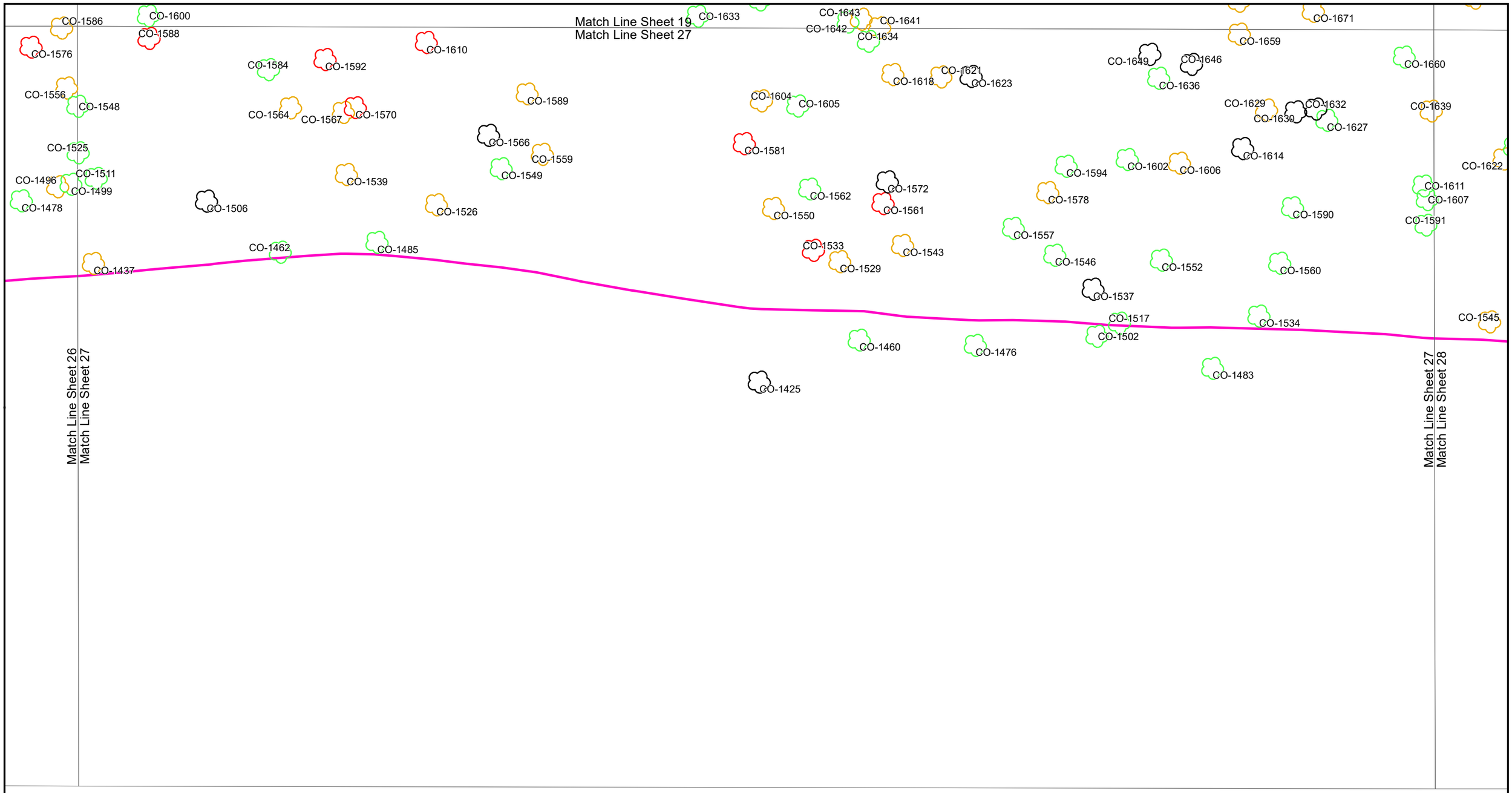

0 5 10 15 20 25 Feet

SCALE: 1" = 25'

Legend

- NPS Boundary
- Study Area
- Right-of-Way

- CO/CB-# Tree in Excellent Condition
- CO/CB-# Tree in Good Condition
- CO/CB-# Tree in Fair Condition
- CO/CB-# Tree in Poor Condition
- CO/CB-# Standing Dead

*CO = C&O National Historical Park, CB = Clara Barton Parkway

PRE-DECISIONAL, DELIBERATIVE & CONFIDENTIAL

NOTES:

1. Tree Condition Assessment Guidelines are detailed on Sheet 36. For species, condition, and diameter-at-breast height of the trees shown on this map, see the Tree Table starting on Sheet 37.

MARYLAND DEPARTMENT OF TRANSPORTATION
STATE HIGHWAY ADMINISTRATION

495 270 MANAGED LANES STUDY

I-495 & I-270 MANAGED LANES STUDY
NATIONAL PARK SERVICE TREE INVENTORY
C&O CANAL NATIONAL HISTORICAL PARK (CO) AND CLARA BARTON PKWY (CB)

AUGUST 2021 | SHEET NO. 27 OF 57

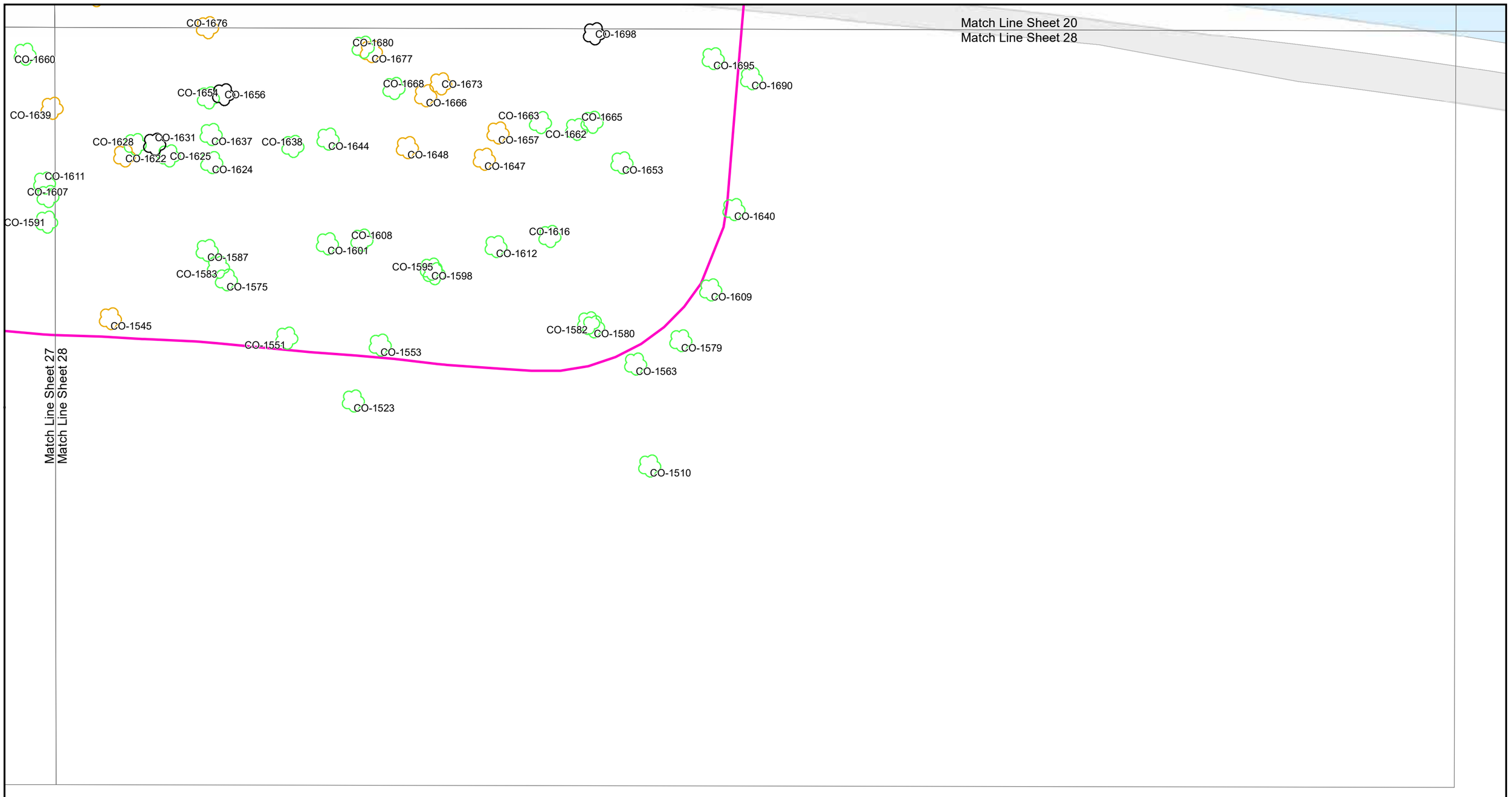

0 5 10 15 20 25 Feet

SCALE: 1" = 25'

Legend

- NPS Boundary
- Study Area
- Right-of-Way

- CO/CB-# Tree in Excellent Condition
- CO/CB-# Tree in Good Condition
- CO/CB-# Tree in Fair Condition
- CO/CB-# Tree in Poor Condition
- CO/CB-# Standing Dead

*CO = C&O National Historical Park, CB = Clara Barton Parkway

PRE-DECISIONAL, DELIBERATIVE & CONFIDENTIAL

NOTES:
1. Tree Condition Assessment Guidelines are detailed on Sheet 36. For species, condition, and diameter-at-breast height of the trees shown on this map, see the Tree Table starting on Sheet 37.

MDOT MARYLAND DEPARTMENT OF TRANSPORTATION STATE HIGHWAY ADMINISTRATION

495 270 MANAGED LANES STUDY

I-495 & I-270 MANAGED LANES STUDY
NATIONAL PARK SERVICE TREE INVENTORY
C&O CANAL NATIONAL HISTORICAL PARK (CO) AND CLARA BARTON PKWY (CB)

AUGUST 2021 | SHEET NO. 28 OF 57

Match Line Sheet 24
Match Line Sheet 29

Match Line Sheet 25
Match Line Sheet 29

Match Line Sheet 29
Match Line Sheet 30

Match Line Sheet 29
Match Line Sheet 31

CO-672
CO-690
CO-684
CO-683
CO-692
CO-686
CO-685
CO-696
CO-714
CO-713
CO-738
CO-750
CO-752
CO-746
CO-751
CO-748
CO-740
CO-723
CO-725
CO-708
CO-707
CO-724
CO-719
CO-664
CO-671
CO-656
CO-677
CO-681
CO-667
CO-662
CO-670
CO-673
CO-674
CO-669
CO-666
CO-665
CO-649
CO-637
CO-648
CO-642
CO-644
CO-652
CO-631
CO-647
CO-646
CO-632
CO-630
CO-625
CO-626
CO-628
CO-621
CO-620
CO-612
CO-629
CO-624
CO-617
CO-613
CO-618
CO-615
CO-614
CO-609
CO-602
CO-589
CO-594
CO-591
CO-582
CO-574
CO-583
CO-577
CO-572
CO-568
CO-553
CO-560
CO-558
CO-554
CO-557
CO-552
CO-551
CO-550
CO-549
CO-541
CO-581
CO-536
CO-532
CO-533
CO-530
CO-524
CO-518
CO-528
CO-519
CO-496
CO-490
CO-510
CO-508

0 5 10 15 20 25 Feet

SCALE: 1" = 25'

Legend

- NPS Boundary
- Study Area
- Right-of-Way

- CO/CB-# Tree in Excellent Condition
- CO/CB-# Tree in Good Condition
- CO/CB-# Tree in Fair Condition
- CO/CB-# Tree in Poor Condition
- CO/CB-# Standing Dead

*CO = C&O National Historical Park, CB = Clara Barton Parkway

PRE-DECISIONAL, DELIBERATIVE & CONFIDENTIAL

NOTES:
1. Tree Condition Assessment Guidelines are detailed on Sheet 36. For species, condition, and diameter-at-breast height of the trees shown on this map, see the Tree Table starting on Sheet 37.

MDOT MARYLAND DEPARTMENT OF TRANSPORTATION
STATE HIGHWAY ADMINISTRATION

495 270 MANAGED LANES STUDY

I-495 & I-270 MANAGED LANES STUDY
NATIONAL PARK SERVICE TREE INVENTORY
C&O CANAL NATIONAL HISTORICAL PARK (CO) AND CLARA BARTON PKWY (CB)

AUGUST 2021 | SHEET NO. 29 OF 57

Match Line Sheet 25
Match Line Sheet 30

Match Line Sheet 26
Match Line Sheet 30

Match Line Sheet 29
Match Line Sheet 30

I - 495 Capital Beltway Outer Loop

I - 495 Capital Beltway Inner Loop

Match Line Sheet 30
Match Line Sheet 32

CO-752 CO-751 CO-746 CO-748 CO-740 CO-724 CO-666 CO-665 CO-773 CO-754 CO-737 CO-784 CO-797 CO-768 CO-776 CO-862 CO-870 CO-877 CO-851 CO-867 CO-815 CO-816 CO-794 CO-942 CO-899 CO-820 CO-758 CO-735 CO-720 CO-734 CO-749 CO-785 CO-767 CO-761 CO-762 CO-682 CO-689 CO-694 CO-706 CO-678 CO-668 CO-675 CO-704 CO-691 CO-705 CO-718 CO-716 CO-680 CO-676 CO-687 CO-693 CO-654 CO-657 CO-661 CO-659 CO-655 CO-643 CO-651 CO-640 CO-635 CO-658 CO-660 CO-653 CO-645 CO-638 CO-650 CO-636 CO-663 CO-622 CO-616 CO-611 CO-627 CO-641 CO-634 CO-639 CO-633 CO-608 CO-600 CO-606 CO-623 CO-619 CO-586 CO-588 CO-590 CO-595 CO-593 CO-592 CO-604 CO-610 CO-607 CO-597 CO-596 CO-578 CO-579 CO-576 CO-575 CO-571 CO-569 CO-564 CO-556 CO-605 CO-599 CO-603 CO-584 CO-585 CO-580 CO-598 CO-601 CO-587 CO-563 CO-565 CO-567 CO-561 CO-559 CO-573 CO-570 CO-547 CO-544 CO-548 CO-543 CO-545 CO-542 CO-566 CO-562 CO-546 CO-555 CO-539 CO-540 CO-531

0 5 10 15 20 25 Feet

SCALE: 1" = 25'

Legend

- NPS Boundary
- Study Area
- Right-of-Way

- CO/CB-# Tree in Excellent Condition
- CO/CB-# Tree in Good Condition
- CO/CB-# Tree in Fair Condition
- CO/CB-# Tree in Poor Condition
- CO/CB-# Standing Dead

*CO = C&O National Historical Park, CB = Clara Barton Parkway

PRE-DECISIONAL, DELIBERATIVE & CONFIDENTIAL

NOTES:
1. Tree Condition Assessment Guidelines are detailed on Sheet 36. For species, condition, and diameter-at-breast height of the trees shown on this map, see the Tree Table starting on Sheet 37.

MDOT MARYLAND DEPARTMENT OF TRANSPORTATION STATE HIGHWAY ADMINISTRATION

495 270 MANAGED LANES STUDY

I-495 & I-270 MANAGED LANES STUDY
NATIONAL PARK SERVICE TREE INVENTORY
C&O CANAL NATIONAL HISTORICAL PARK (CO) AND CLARA BARTON PKWY (CB)

AUGUST 2021 | SHEET NO. 30 OF 57

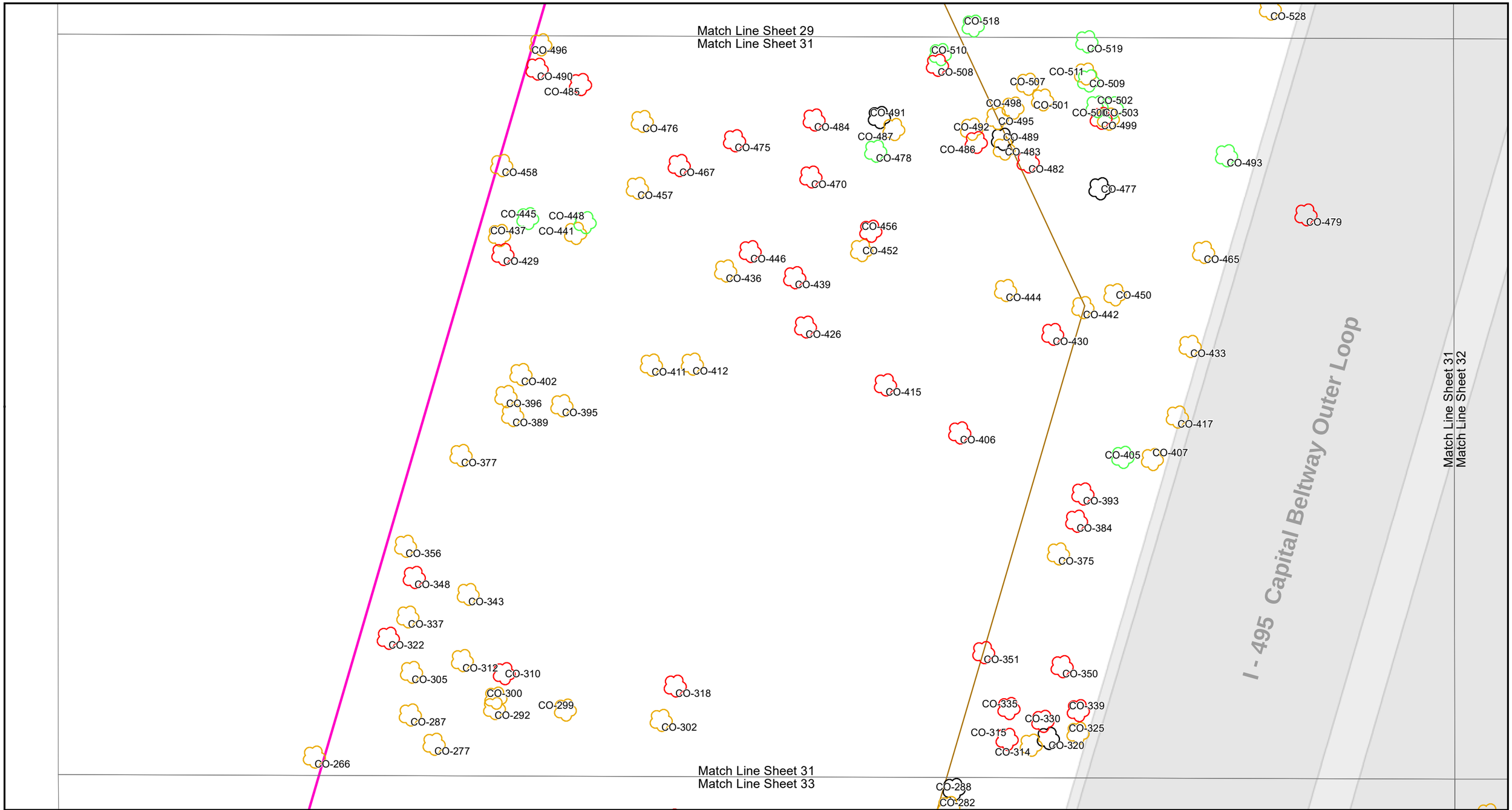

0 5 10 15 20 25 Feet

SCALE: 1" = 25'

Legend

- NPS Boundary
- Study Area
- Right-of-Way

- CO/CB-# Tree in Excellent Condition
- CO/CB-# Tree in Good Condition
- CO/CB-# Tree in Fair Condition
- CO/CB-# Tree in Poor Condition
- CO/CB-# Standing Dead

*CO = C&O National Historical Park, CB = Clara Barton Parkway

PRE-DECISIONAL, DELIBERATIVE & CONFIDENTIAL

NOTES:
1. Tree Condition Assessment Guidelines are detailed on Sheet 36. For species, condition, and diameter-at-breast height of the trees shown on this map, see the Tree Table starting on Sheet 37.

MARYLAND DEPARTMENT OF TRANSPORTATION
STATE HIGHWAY ADMINISTRATION

495 MANAGED LANES STUDY 270

I-495 & I-270 MANAGED LANES STUDY
NATIONAL PARK SERVICE TREE INVENTORY
C&O CANAL NATIONAL HISTORICAL PARK (CO) AND CLARA BARTON PKWY (CB)

AUGUST 2021 | SHEET NO. 31 OF 57

Match Line Sheet 30
Match Line Sheet 32

Match Line Sheet 31
Match Line Sheet 32

Match Line Sheet 32
Match Line Sheet 34

I - 495 Capital Beltway Inner Loop

Rock Run Culvert

CO-543 CO-542 CO-539 CO-540 CO-546 CO-555 CO-562
CO-531
CO-538 CO-537 CO-535 CO-534
CO-523 CO-522 CO-521 CO-514 CO-517
CO-527 CO-526 CO-529 CO-525
CO-515
CO-472
CO-469 CO-473 CO-474 CO-466 CO-468 CO-462 CO-463 CO-464
CO-513 CO-516 CO-520 CO-506 CO-512 CO-505 CO-504 CO-494 CO-497
CO-488 CO-481 CO-480
CO-449
CO-447 CO-438 CO-435
CO-460 CO-455 CO-454 CO-451 CO-471 CO-461
CO-425
CO-440 CO-431 CO-432 CO-443 CO-459 CO-453
CO-420
CO-408
CO-424 CO-428 CO-422 CO-434
CO-413 CO-410 CO-414 CO-409 CO-400 CO-418 CO-416 CO-421 CO-419 CO-423 CO-427
CO-392
CO-379 CO-371 CO-364
CO-394 CO-386 CO-391 CO-403 CO-404 CO-398
CO-373
CO-385 CO-388 CO-383 CO-382 CO-390 CO-381 CO-399 CO-401 CO-397
CO-369 CO-372 CO-363 CO-367 CO-370 CO-368 CO-378 CO-387
CO-345 CO-341
CO-359 CO-354
CO-340
CO-355
CO-366 CO-374 CO-365 CO-380 CO-376

0 5 10 15 20 25 Feet

SCALE: 1" = 25'

Legend

- NPS Boundary
- Study Area
- Right-of-Way

- CO/CB-# Tree in Excellent Condition
- CO/CB-# Tree in Good Condition
- CO/CB-# Tree in Fair Condition
- CO/CB-# Tree in Poor Condition
- CO/CB-# Standing Dead

*CO = C&O National Historical Park, CB = Clara Barton Parkway

PRE-DECISIONAL, DELIBERATIVE & CONFIDENTIAL

NOTES:
1. Tree Condition Assessment Guidelines are detailed on Sheet 36. For species, condition, and diameter-at-breast height of the trees shown on this map, see the Tree Table starting on Sheet 37.

MARYLAND DEPARTMENT OF TRANSPORTATION
STATE HIGHWAY ADMINISTRATION

495 MANAGED LANES STUDY 270

I-495 & I-270 MANAGED LANES STUDY
NATIONAL PARK SERVICE TREE INVENTORY
C&O CANAL NATIONAL HISTORICAL PARK (CO) AND CLARA BARTON PKWY (CB)

AUGUST 2021 | SHEET NO. 32 OF 57

Match Line Sheet 31
Match Line Sheet 33

Match Line Sheet 33
Match Line Sheet 34

I - 495 Capital Beltway Outer Loop

I - 495 Capital Beltway Inner Loop

CO-277
CO-266
CO-314
CO-288
CO-282
CO-311
CO-250
CO-244
CO-256
CO-246
CO-265
CO-272
CO-270
CO-229
CO-252
CO-223
CO-227
CO-240
CO-219
CO-233
CO-232
CO-202
CO-208
CO-210
CO-212
CO-215
CO-231
CO-200
CO-217
CO-225
CO-182
CO-187
CO-184
CO-168
CO-180
CO-179
CO-161
CO-166
CO-163
CO-174
CO-136
CO-142
CO-158
CO-125
CO-126
CO-132
CO-156
CO-153
CO-137
CO-147
CO-120
CO-150
CO-134
CO-139
CO-121
CO-140
CO-124
CO-143
CO-102
CO-106
CO-105
CO-107
CO-89
CO-109
CO-88
CO-68
CO-76

0 5 10 15 20 25 Feet

SCALE: 1" = 25'

Legend

- NPS Boundary
- Study Area
- Right-of-Way

- CO/CB-# Tree in Excellent Condition
- CO/CB-# Tree in Good Condition
- CO/CB-# Tree in Fair Condition
- CO/CB-# Tree in Poor Condition
- CO/CB-# Standing Dead

*CO = C&O National Historical Park, CB = Clara Barton Parkway

PRE-DECISIONAL, DELIBERATIVE & CONFIDENTIAL

NOTES:
1. Tree Condition Assessment Guidelines are detailed on Sheet 36. For species, condition, and diameter-at-breast height of the trees shown on this map, see the Tree Table starting on Sheet 37.

MARYLAND DEPARTMENT OF TRANSPORTATION
STATE HIGHWAY ADMINISTRATION

495 MANAGED LANES STUDY 270

I-495 & I-270 MANAGED LANES STUDY
NATIONAL PARK SERVICE TREE INVENTORY
C&O CANAL NATIONAL HISTORICAL PARK (CO) AND CLARA BARTON PKWY (CB)

AUGUST 2021 | SHEET NO. 33 OF 57

Match Line Sheet 32
Match Line Sheet 34

Match Line Sheet 33
Match Line Sheet 34

Rock Run Culvert

Match Line Sheet 34
Match Line Sheet 35

0 5 10 15 20 25 Feet

SCALE: 1" = 25'

Legend

- NPS Boundary
- Study Area
- Right-of-Way

- CO/CB-# Tree in Excellent Condition
- CO/CB-# Tree in Good Condition
- CO/CB-# Tree in Fair Condition
- CO/CB-# Tree in Poor Condition
- CO/CB-# Standing Dead

*CO = C&O National Historical Park, CB = Clara Barton Parkway

PRE-DECISIONAL, DELIBERATIVE & CONFIDENTIAL

NOTES:
1. Tree Condition Assessment Guidelines are detailed on Sheet 36. For species, condition, and diameter-at-breast height of the trees shown on this map, see the Tree Table starting on Sheet 37.

MDOT MARYLAND DEPARTMENT OF TRANSPORTATION
STATE HIGHWAY ADMINISTRATION

495 270 MANAGED LANES STUDY

I-495 & I-270 MANAGED LANES STUDY
NATIONAL PARK SERVICE TREE INVENTORY
C&O CANAL NATIONAL HISTORICAL PARK (CO) AND CLARA BARTON PKWY (CB)

AUGUST 2021 | SHEET NO. 34 OF 57

Match Line Sheet 34
Match Line Sheet 35

CO-84 CO-81 CO-92 CO-95 CO-111 CO-103 CO-117 CO-130 CO-123 CO-127
CO-82 CO-78 CO-83 CO-87 CO-115
CO-70 CO-73 CO-77 CO-91 CO-94 CO-96 CO-98 CO-116
CO-63 CO-69 CO-75 CO-85 CO-90 CO-93 CO-101 CO-99 CO-104
CO-61 CO-71 CO-74 CO-79 CO-100
CO-57 CO-59 CO-67 CO-86
CO-56 CO-65 CO-80
CO-51 CO-64
CO-52 CO-58
CO-42 CO-66 CO-72
CO-44 CO-47 CO-60 CO-62
CO-40 CO-53 CO-55
CO-24 CO-36 CO-50 CO-54
CO-32 CO-34 CO-35 CO-48
CO-27 CO-31 CO-30 CO-45 CO-46
CO-28 CO-33 CO-49
CO-21 CO-26 CO-37
CO-23 CO-41 CO-43
CO-19 CO-25 CO-39 CO-38
CO-11 CO-13 CO-17
CO-8 CO-20 CO-29
CO-4 CO-15 CO-16 CO-22
CO-14
CO-9 CO-10 CO-12 CO-18
CO-1 CO-5
CO-3
CO-7
CO-6
CO-2

Potomac River

0 5 10 15 20 25 Feet

SCALE: 1" = 25'

Legend

- NPS Boundary
- Study Area
- Right-of-Way

- CO/CB-# Tree in Excellent Condition
- CO/CB-# Tree in Good Condition
- CO/CB-# Tree in Fair Condition
- CO/CB-# Tree in Poor Condition
- CO/CB-# Standing Dead

*CO = C&O National Historical Park, CB = Clara Barton Parkway

PRE-DECISIONAL, DELIBERATIVE & CONFIDENTIAL

NOTES:
1. Tree Condition Assessment Guidelines are detailed on Sheet 36. For species, condition, and diameter-at-breast height of the trees shown on this map, see the Tree Table starting on Sheet 37.

MARYLAND DEPARTMENT OF TRANSPORTATION
STATE HIGHWAY ADMINISTRATION

495 MANAGED LANES STUDY 270

I-495 & I-270 MANAGED LANES STUDY
NATIONAL PARK SERVICE TREE INVENTORY
C&O CANAL NATIONAL HISTORICAL PARK (CO) AND CLARA BARTON PKWY (CB)

AUGUST 2021 | SHEET NO. 35 OF 57

Tree Condition Assessment Guidelines:

- ***Excellent*** – healthy tree with exceptional growth form; no visible defects; well-formed crown; few minor dead branches acceptable; this tree condition is rare.

- ***Good*** – healthy tree; very minor defects/decay acceptable with callous forming/complete; well-formed crown; minor lean and/or few minor/major dead branches acceptable; vines may be growing along trunk but not present within crown.

- ***Fair*** – health questionable/stress evident; structurally sound tree; defects present that do not affect structural integrity; moderate lean; minor/major dead branches may be present; crown not broken out but not necessarily well formed or even; vines may be growing along trunk and within crown.

  Ex. Fair tree could be experiencing insect damage, or exhibit a growth form that makes it very susceptible to wind damage in an open setting.

- ***Poor*** – significant health problems; may be structurally unsound; may be dead or dying; may contain significant decay; may have broken or missing top/crown; may have heavy lean; vines may be significantly affecting tree health.

- ***Standing dead*** – any tree inventoried that was standing upright and determined to be dead by the field team.

These tree species may commonly exhibit dead branches and/or ratty growth form/structure, which should be taken into account when assessing tree condition:

- Mulberry (*Morus spp*.)
- Pin Oak (*Quercus palustris*)
- Silver Maple (*Acer saccharinum*)
- Virginia Pine (*Pinus virginiana*)
- Scarlet Oak (*Quercus coccinea*)
- Black Locust (*Robinia pseudoacacia*)
- Osage Orange (*Maclura pomifera*)
- Willow Oak (*Quercus phellos*)
- Black Willow (*Salix nigra*)

Tree ID	Common Name	Scientific Name	DBH	Number of Stems	SCRZ (ft)	CRZ (ft)	Condition	Condition Notes
C&O Canal National Historic Park								
CO-1	Silver maple	*Acer saccharinum*	13, 10, 8	3	6.5	19.5	Fair	Leaning, multistem 13 x 10 x 8
CO-2	American elm	*Ulmus americana*	12	1	6	18	Fair	Many vines in canopy
CO-3	American sycamore	*Platanus occidentalis*	18	1	9	27	Good	Minor vines
CO-4	American elm	*Ulmus americana*	8	1	N/A	N/A	Standing Dead	
CO-5	Silver maple	*Acer saccharinum*	21, 12	2	10.5	31.5	Good	Minor vines, twin trunk 21 x 12
CO-6	American elm	*Ulmus americana*	15	1	7.5	22.5	Fair	Many vines in canopy
CO-7	Princesstree	*Paulownia tomentosa*	9	1	N/A	N/A	Standing Dead	
CO-8	Silver maple	*Acer saccharinum*	8	1	4	12	Fair	Leaning
CO-9	American sycamore	*Platanus occidentalis*	8	1	4	12	Good	
CO-10	American elm	*Ulmus americana*	7	1	3.5	10.5	Fair	Vines, leaning
CO-11	American sycamore	*Platanus occidentalis*	8, 6	2	4	12	Fair	Leaning, twin trunk 8 x 6
CO-12	Honey locust	*Gleditsia triacanthos*	7	1	3.5	10.5	Fair	Vines in canopy, trunk damage
CO-13	American sycamore	*Platanus occidentalis*	12, 9, 8	3	6	18	Fair	Leaning, multistem trunk 12 x 9 x 8
CO-14	Boxelder	*Acer negundo*	5	1	2.5	7.5	Good	
CO-15	Black walnut	*Juglans nigra*	12	1	6	18	Fair	Many vines in canopy
CO-16	American elm	*Ulmus americana*	7	1	3.5	10.5	Fair	Vines, leaning
CO-17	American sycamore	*Platanus occidentalis*	12	1	6	18	Good	
CO-18	Green ash	*Fraxinus pennsylvanica*	13	1	N/A	N/A	Standing Dead	
CO-19	Silver maple	*Acer saccharinum*	14	1	7	21	Fair	Leaning
CO-20	Boxelder	*Acer negundo*	6	1	3	9	Fair	Dead branches
CO-21	American elm	*Ulmus americana*	10	1	5	15	Good	Some vines
CO-22	Unknown		5	1	N/A	N/A	Standing Dead	
CO-23	Northern red oak	*Quercus rubra*	10	1	5	15	Fair	Leaning, few broken branches
CO-24*	Silver maple	*Acer saccharinum*	34	1	17	51	Fair	Leaning dead leader
CO-25	Boxelder	*Acer negundo*	7	1	3.5	10.5	Good	
CO-26	Black walnut	*Juglans nigra*	9	1	4.5	13.5	Fair	Many vines in canopy
CO-27	American elm	*Ulmus americana*	6	1	3	9	Fair	Vines in canopy
CO-28	Green ash	*Fraxinus pennsylvanica*	11	1	5.5	16.5	Poor	One living branch
CO-29	Northern red oak	*Quercus rubra*	25	1	12.5	37.5	Good	
CO-30	Green ash	*Fraxinus pennsylvanica*	12	1	N/A	N/A	Standing Dead	
CO-31	American elm	*Ulmus americana*	6	1	3	9	Fair	Leaning, vines
CO-32	American elm	*Ulmus americana*	10	1	5	15	Fair	Vines in canopy
CO-33	American elm	*Ulmus americana*	17	1	8.5	25.5	Poor	Many vines, reduced crown
CO-34	American elm	*Ulmus americana*	9	1	4.5	13.5	Fair	Vines in canopy, few dead branches
CO-35	Green ash	*Fraxinus pennsylvanica*	7	1	N/A	N/A	Standing Dead	
CO-36	American elm	*Ulmus americana*	5	1	N/A	N/A	Standing Dead	
CO-37	Green ash	*Fraxinus pennsylvanica*	18	1	N/A	N/A	Standing Dead	
CO-38	Sugar maple	*Acer saccharum*	9	1	4.5	13.5	Good	
CO-39	Green ash	*Fraxinus pennsylvanica*	8	1	N/A	N/A	Standing Dead	
CO-40	Green ash	*Fraxinus pennsylvanica*	11	1	N/A	N/A	Standing Dead	
CO-41	Oak sp.	*Quercus sp.*	12	1	N/A	N/A	Standing Dead	
CO-42	Silver maple	*Acer saccharinum*	9	1	4.5	13.5	Poor	Many dead branches
CO-43	White oak	*Quercus alba*	5	1	2.5	7.5	Good	
CO-44	Green ash	*Fraxinus pennsylvanica*	6	1	N/A	N/A	Standing Dead	
CO-45	Sugar maple	*Acer saccharum*	5	1	2.5	7.5	Good	
CO-46	Northern red oak	*Quercus rubra*	9	1	4.5	13.5	Fair	Fungus, few broken branches
CO-47	Unknown		8	1	N/A	N/A	Standing Dead	Species unknown
CO-48	American elm	*Ulmus americana*	9	1	4.5	13.5	Fair	Vines in canopy
CO-49	Green ash	*Fraxinus pennsylvanica*	13	1	N/A	N/A	Standing Dead	
CO-50	Sugar maple	*Acer saccharum*	15	1	7.5	22.5	Good	
CO-51	Silver maple	*Acer saccharinum*	20	1	10	30	Fair	Leaning
CO-52	Green ash	*Fraxinus pennsylvanica*	10	1	N/A	N/A	Standing Dead	
CO-53	Northern red oak	*Quercus rubra*	19	1	9.5	28.5	Good	Minor vines
CO-54	Green ash	*Fraxinus pennsylvanica*	7	1	N/A	N/A	Standing Dead	
CO-55	Sugar maple	*Acer saccharum*	6	1	3	9	Good	
CO-56	Silver maple	*Acer saccharinum*	25	1	12.5	37.5	Good	
CO-57	Silver maple	*Acer saccharinum*	15	1	7.5	22.5	Good	
CO-58	Green ash	*Fraxinus pennsylvanica*	9	1	4.5	13.5	Poor	Leaning, dying, vines
CO-59	Silver maple	*Acer saccharinum*	25	1	12.5	37.5	Good	
CO-60	Sugar maple	*Acer saccharum*	10	1	5	15	Good	
CO-61	Boxelder	*Acer negundo*	14	1	7	21	Fair	With vines
CO-62	Sugar maple	*Acer saccharum*	8	1	4	12	Good	
CO-63	Silver maple	*Acer saccharinum*	11	1	5.5	16.5	Fair	Trunk rot
CO-64	Green ash	*Fraxinus pennsylvanica*	17	1	N/A	N/A	Standing Dead	
CO-65	Green ash	*Fraxinus pennsylvanica*	5	1	N/A	N/A	Standing Dead	
CO-66	Northern red oak	*Quercus rubra*	11	1	5.5	16.5	Poor	One living leader, rest are dead
CO-67	American elm	*Ulmus americana*	7	1	3.5	10.5	Fair	Vines in canopy
CO-68*	Silver maple	*Acer saccharinum*	37, 34	2	18.5	55.5	Fair	Twin trunks 37 x 34. Lean over water, water sprouting, exposed roots, undercut roots.
CO-69	Green ash	*Fraxinus pennsylvanica*	7	1	N/A	N/A	Standing Dead	
CO-70	Silver maple	*Acer saccharinum*	19, 17	2	9.5	28.5	Excellent	Twin trunk 19 x 17, leaning
CO-71	American elm	*Ulmus americana*	9	1	4.5	13.5	Poor	Many dead branches
CO-72	American elm	*Ulmus americana*	11	1	5.5	16.5	Fair	Stressed
CO-73	Tree of heaven	*Ailanthus altissima*	15	1	7.5	22.5	Good	
CO-74	Eastern redcedar	*Juniperus virginiana*	9	1	4.5	13.5	Good	
CO-75	Green ash	*Fraxinus pennsylvanica*	6	1	N/A	N/A	Standing Dead	
CO-76*	Silver maple	*Acer saccharinum*	40	1	20	60	Fair	Lean. Exposed roots. Undercut roots.
CO-77	Green ash	*Fraxinus pennsylvanica*	7	1	N/A	N/A	Standing Dead	
CO-78	Tree of heaven	*Ailanthus altissima*	11	1	5.5	16.5	Good	
CO-79	Green ash	*Fraxinus pennsylvanica*	9	1	N/A	N/A	Standing Dead	
CO-80	Green ash	*Fraxinus pennsylvanica*	5	1	2.5	7.5	Poor	Many dead branches
CO-81	Boxelder	*Acer negundo*	14	1	7	21	Fair	Dead branches
CO-82	Silver maple	*Acer saccharinum*	20	1	10	30	Poor	Extensive vines in canopy
CO-83	Boxelder	*Acer negundo*	12, 10	2	6	18	Fair	Twin trunks 12 x 10, many dead branches
CO-84	Silver maple	*Acer saccharinum*	27	1	13.5	40.5	Good	
CO-85	Green ash	*Fraxinus pennsylvanica*	15	1	N/A	N/A	Standing Dead	
CO-86	Pignut hickory	*Carya glabra*	11	1	5.5	16.5	Good	
CO-87	Unknown		5	1	N/A	N/A	Standing Dead	
CO-88*	Silver maple	*Acer saccharinum*	33	1	16.5	49.5	Fair	Significant lean. Dead lower branches.
CO-89	Silver maple	*Acer saccharinum*	29, 24	2	14.5	43.5	Fair	Twin trunk 29 x 24. Significant lean
CO-90	American elm	*Ulmus americana*	6	1	3	9	Fair	Many vines
CO-91	Green ash	*Fraxinus pennsylvanica*	7	1	3.5	10.5	Poor	One living branch
CO-92	Boxelder	*Acer negundo*	19	1	9.5	28.5	Poor	Dead leader, vines in canopy
CO-93	Eastern redcedar	*Juniperus virginiana*	5	1	N/A	N/A	Standing Dead	
CO-94	Northern red oak	*Quercus rubra*	8	1	4	12	Fair	Vines, few dead branches
CO-95	Green ash	*Fraxinus pennsylvanica*	10	1	N/A	N/A	Standing Dead	
CO-96	Green ash	*Fraxinus pennsylvanica*	7	1	N/A	N/A	Standing Dead	
CO-97	Boxelder	*Acer negundo*	19	1	9.5	28.5	Good	
CO-98	Eastern redcedar	*Juniperus virginiana*	7	1	3.5	10.5	Fair	Several dying branches
CO-99	Sugar maple	*Acer saccharum*	9	1	4.5	13.5	Good	
CO-100	Sugar maple	*Acer saccharum*	5	1	2.5	7.5	Good	
CO-101	Black cherry	*Prunus serotina*	8	1	4	12	Poor	One living offshoot
CO-102	Silver maple	*Acer saccharinum*	24	1	12	36	Fair	Water sprouting, slight lean, vines into canopy, sparse crown
CO-103	Green ash	*Fraxinus pennsylvanica*	7	1	N/A	N/A	Standing Dead	
CO-104	Northern red oak	*Quercus rubra*	7	1	3.5	10.5	Fair	A few dead branches
CO-105	Silver maple	*Acer saccharinum*	11	1	5.5	16.5	Fair	Dead branches. Thin canopy. Lean
CO-106	Silver maple	*Acer saccharinum*	23	1	11.5	34.5	Fair	Vine into canopy. Irregular growth
CO-107	Boxelder	*Acer negundo*	11	1	5.5	16.5	Fair	Trunk wound. Dead lower branches.
CO-108*	Silver maple	*Acer saccharinum*	37	1	18.5	55.5	Fair	Many vines
CO-109	Silver maple	*Acer saccharinum*	20	1	10	30	Fair	Lean. One sided growth. Dead branches.
CO-110	American elm	*Ulmus americana*	6	1	3	9	Poor	Vines, dead leader
CO-111	American elm	*Ulmus americana*	8	1	4	12	Good	
CO-112	Boxelder	*Acer negundo*	9	1	4.5	13.5	Poor	Trunk damage, extensive vines
CO-113	Green ash	*Fraxinus pennsylvanica*	17	1	N/A	N/A	Standing Dead	
CO-114	Green ash	*Fraxinus pennsylvanica*	7	1	N/A	N/A	Standing Dead	
CO-115	Eastern redcedar	*Juniperus virginiana*	5	1	2.5	7.5	Good	
CO-116	Princesstree	*Paulownia tomentosa*	8	1	N/A	N/A	Standing Dead	
CO-117	Pignut hickory	*Carya glabra*	19	1	9.5	28.5	Good	
CO-118	Silver maple	*Acer saccharinum*	20	1	10	30	Poor	Extensive vines in canopy
CO-119	Boxelder	*Acer negundo*	5	1	2.5	7.5	Fair	With vines
CO-120	Boxelder	*Acer negundo*	5	1	2.5	7.5	Fair	Irregular growth. Water sprouting
CO-121	American elm	*Ulmus americana*	22	1	11	33	Fair	Significant lean. Irregular growth
CO-122	Sugar maple	*Acer saccharum*	8	1	4	12	Fair	Dead leader, vines
CO-123	Princesstree	*Paulownia tomentosa*	7	1	N/A	N/A	Standing Dead	
CO-124	Boxelder	*Acer negundo*	8	1	4	12	Fair	Water sprouting. Irregular bark growth.
CO-125	Silver maple	*Acer saccharinum*	29	1	14.5	43.5	Fair	Water sprouting. Included bark. Trunk wound.
CO-126*	Silver maple	*Acer saccharinum*	49, 34	2	24.5	73.5	Fair	Twin trunk 34 x 49. Water sprouting. Dead leader.

Tree ID	Common Name	Scientific Name	DBH	Number of Stems	SCRZ (ft)	CRZ (ft)	Condition	Condition Notes
CO-127	Princesstree	*Paulownia tomentosa*	6	1	N/A	N/A	Standing Dead	
CO-128	Pignut hickory	*Carya glabra*	9	1	4.5	13.5	Good	Vines
CO-129	Red maple	*Acer rubrum*	7, 7, 6	3	3.5	10.5	Fair	Broken leader, multistem 7 x 7 x 6
CO-130	Sugar maple	*Acer saccharum*	11	1	5.5	16.5	Fair	Broken leader
CO-131	Green ash	*Fraxinus pennsylvanica*	7	1	N/A	N/A	Standing Dead	
CO-132	Silver maple	*Acer saccharinum*	25, 23	2	12.5	37.5	Fair	Twin trunk 25 x 23. Significant lean.
CO-133	American elm	*Ulmus americana*	5	1	2.5	7.5	Good	
CO-134	Boxelder	*Acer negundo*	10, 7	2	5	15	Fair	Twin trunk 10 x 7. Water sprouting. Minor trunk damage
CO-135	Green ash	*Fraxinus pennsylvanica*	5	1	N/A	N/A	Standing Dead	
CO-136	Boxelder	*Acer negundo*	6	1	3	9	Fair	Broken branches. Irregular growth
CO-137	Boxelder	*Acer negundo*	11	1	5.5	16.5	Fair	Irregular growth form
CO-138	Chestnut oak	*Quercus montana*	5	1	2.5	7.5	Good	
CO-139	Silver maple	*Acer saccharinum*	20	1	10	30	Fair	Water sprouting. Bark disease
CO-140*	Silver maple	*Acer saccharinum*	31	1	15.5	46.5	Fair	Strong lean. Trunk wound. Minor water sprouting.
CO-141	American sycamore	*Platanus occidentalis*	10	1	5	15	Fair	Many vines, reduced crown
CO-142	Boxelder	*Acer negundo*	15	1	7.5	22.5	Good	
CO-143	Silver maple	*Acer saccharinum*	16	1	N/A	N/A	Standing Dead	
CO-144	Green ash	*Fraxinus pennsylvanica*	13	1	N/A	N/A	Standing Dead	
CO-145	Boxelder	*Acer negundo*	6	1	3	9	Fair	Choked by vines
CO-146	Boxelder	*Acer negundo*	8	1	4	12	Fair	Choked by vines
CO-147	Silver maple	*Acer saccharinum*	7	1	N/A	N/A	Standing Dead	
CO-148	Pignut hickory	*Carya glabra*	7	1	3.5	10.5	Good	Minor vines
CO-149	Pignut hickory	*Carya glabra*	11	1	5.5	16.5	Good	
CO-150*	American sycamore	*Platanus occidentalis*	34	1	17	51	Good	
CO-151	Boxelder	*Acer negundo*	14	1	7	21	Poor	Broken trunk, leaning
CO-152	Boxelder	*Acer negundo*	5	1	2.5	7.5	Fair	Many vines in canopy
CO-153	Boxelder	*Acer negundo*	7	1	3.5	10.5	Fair	Water sprouting. Dead branches
CO-154	Eastern redcedar	*Juniperus virginiana*	8	1	4	12	Good	
CO-155	Green ash	*Fraxinus pennsylvanica*	13	1	N/A	N/A	Standing Dead	
CO-156	Boxelder	*Acer negundo*	23	1	11.5	34.5	Fair	Water sprouting. Included bark. Irregular crown.
CO-157	Common hackberry	*Celtis occidentalis*	5	1	2.5	7.5	Fair	Many vines in canopy
CO-158	American sycamore	*Platanus occidentalis*	28	1	14	42	Good	Slight lean
CO-159	Eastern redcedar	*Juniperus virginiana*	9	1	4.5	13.5	Fair	Few dead branches
CO-160	Green ash	*Fraxinus pennsylvanica*	5	1	N/A	N/A	Standing Dead	
CO-161	Boxelder	*Acer negundo*	7	1	3.5	10.5	Poor	Water sprouts. Trunk wound/cavity. Dead crown.
CO-162	Chestnut oak	*Quercus montana*	5	1	2.5	7.5	Fair	Dead leader
CO-163	Boxelder	*Acer negundo*	10	1	5	15	Fair	Water sprouting. Trunk wounds. Oozing
CO-164	Green ash	*Fraxinus pennsylvanica*	8	1	N/A	N/A	Standing Dead	
CO-165	Northern red oak	*Quercus rubra*	9	1	4.5	13.5	Good	
CO-166	Boxelder	*Acer negundo*	15	1	7.5	22.5	Poor	Major trunk wounds. Hole in tree. Dead canopy.
CO-167	Northern red oak	*Quercus rubra*	10	1	5	15	Fair	Dead leader
CO-168	Boxelder	*Acer negundo*	10	1	5	15	Fair	Water sprouts. Trunk wound/cavity
CO-169	Pignut hickory	*Carya glabra*	7	1	3.5	10.5	Good	
CO-170	Eastern redcedar	*Juniperus virginiana*	6	1	3	9	Fair	Many vines in canopy
CO-171	Pignut hickory	*Carya glabra*	12	1	6	18	Fair	Reduced canopy
CO-172	Pignut hickory	*Carya glabra*	10	1	5	15	Good	
CO-173	Green ash	*Fraxinus pennsylvanica*	28	1	N/A	N/A	Standing Dead	
CO-174	Boxelder	*Acer negundo*	15	1	7.5	22.5	Fair	Trunk decay. Trunk cavity. Good canopy growth
CO-175	Northern red oak	*Quercus rubra*	5	1	2.5	7.5	Poor	Stressed
CO-176	American elm	*Ulmus americana*	5	1	2.5	7.5	Good	
CO-177	Sugar maple	*Acer saccharum*	10	1	5	15	Good	
CO-178	Pignut hickory	*Carya glabra*	7	1	3.5	10.5	Good	
CO-179	Boxelder	*Acer negundo*	21	1	10.5	31.5	Fair	Slight lean. Trunk wounds.
CO-180	Boxelder	*Acer negundo*	6	1	N/A	N/A	Standing Dead	
CO-181	Pignut hickory	*Carya glabra*	7	1	3.5	10.5	Good	
CO-182*	American sycamore	*Platanus occidentalis*	55	1	27.5	82.5	Good	Minor trunk wounds. Minor vines
CO-183	Green ash	*Fraxinus pennsylvanica*	10	1	N/A	N/A	Standing Dead	
CO-184	American sycamore	*Platanus occidentalis*	5	1	2.5	7.5	Fair	Water sprouts. Bark wounds
CO-185	Pignut hickory	*Carya glabra*	8	1	4	12	Good	
CO-186	Sugar maple	*Acer saccharum*	8	1	4	12	Good	

Tree ID	Common Name	Scientific Name	DBH	Number of Stems	SCRZ (ft)	CRZ (ft)	Condition	Condition Notes
CO-187	Unknown		14	1	N/A	N/A	Standing Dead	
CO-188	Pignut hickory	*Carya glabra*	10	1	5	15	Good	
CO-189	Oak sp.	*Quercus sp.*	9	1	N/A	N/A	Standing Dead	
CO-190	Green ash	*Fraxinus pennsylvanica*	5	1	N/A	N/A	Standing Dead	
CO-191	Chestnut oak	*Quercus montana*	7	1	3.5	10.5	Fair	Few broken branches
CO-192	Sugar maple	*Acer saccharum*	9	1	4.5	13.5	Good	
CO-193	Green ash	*Fraxinus pennsylvanica*	11	1	5.5	16.5	Poor	Reduced canopy, dying
CO-194	American elm	*Ulmus americana*	6	1	3	9	Poor	Covered in vines
CO-195	Pignut hickory	*Carya glabra*	9	1	4.5	13.5	Good	
CO-196	American elm	*Ulmus americana*	6	1	3	9	Fair	Reduced canopy
CO-197	Green ash	*Fraxinus pennsylvanica*	5	1	N/A	N/A	Standing Dead	
CO-198	American elm	*Ulmus americana*	6	1	3	9	Fair	Broken branches
CO-199	Sugar maple	*Acer saccharum*	7	1	3.5	10.5	Good	
CO-200	Boxelder	*Acer negundo*	14	1	7	21	Fair	Irregular growth. Dead branches
CO-201	Black walnut	*Juglans nigra*	15	1	7.5	22.5	Good	
CO-202	Boxelder	*Acer negundo*	13	1	6.5	19.5	Fair	Slight lean. Vines
CO-203	Sugar maple	*Acer saccharum*	7	1	3.5	10.5	Good	
CO-204	American elm	*Ulmus americana*	7	1	3.5	10.5	Good	
CO-205	Sugar maple	*Acer saccharum*	6	1	3	9	Good	
CO-206	White oak	*Quercus alba*	7	1	3.5	10.5	Good	
CO-207	Sugar maple	*Acer saccharum*	9	1	4.5	13.5	Good	
CO-208*	American sycamore	*Platanus occidentalis*	32	1	16	48	Fair	Irregular growth. Dead lower limbs.
CO-209	Sugar maple	*Acer saccharum*	8	1	4	12	Fair	Trunk damage and dead branches
CO-210	Boxelder	*Acer negundo*	11	1	5.5	16.5	Fair	Slight lean. Dead branches
CO-211	American elm	*Ulmus americana*	9	1	N/A	N/A	Standing Dead	
CO-212*	American sycamore	*Platanus occidentalis*	43	1	21.5	64.5	Poor	Severe trunk decay. Hollow.
CO-213	Northern red oak	*Quercus rubra*	11	1	5.5	16.5	Good	
CO-214	Green ash	*Fraxinus pennsylvanica*	8	1	N/A	N/A	Standing Dead	
CO-215	Boxelder	*Acer negundo*	6	1	3	9	Fair	One dead leader. Included bark.
CO-216	Boxelder	*Acer negundo*	9	1	4.5	13.5	Fair	Few broken/dead branches
CO-217*	Boxelder	*Acer negundo*	38	1	19	57	Fair	Dead leader. Irregular growth
CO-218	Sugar maple	*Acer saccharum*	5	1	2.5	7.5	Fair	Vines, stressed
CO-219	Boxelder	*Acer negundo*	6	1	3	9	Fair	Slight lean. Dead branches
CO-220	Sugar maple	*Acer saccharum*	12	1	6	18	Good	
CO-221	Northern red oak	*Quercus rubra*	12	1	6	18	Fair	Few dead branches
CO-222	American elm	*Ulmus americana*	6	1	3	9	Good	Minor vines
CO-223	Boxelder	*Acer negundo*	11	1	5.5	16.5	Fair	Irregular growth. Water sprouting.
CO-224	Sugar maple	*Acer saccharum*	9	1	4.5	13.5	Good	
CO-225	Boxelder	*Acer negundo*	6	1	3	9	Poor	Undercut roots. Dead crown
CO-226	Pignut hickory	*Carya glabra*	13	1	6.5	19.5	Fair	Vines in canopy
CO-227	Boxelder	*Acer negundo*	11	1	5.5	16.5	Fair	Slight lean. Trunk wound
CO-228	Pignut hickory	*Carya glabra*	6	1	3	9	Fair	Few dead branches
CO-229	Boxelder	*Acer negundo*	5	1	2.5	7.5	Fair	Water sprouting.
CO-230	White oak	*Quercus alba*	19	1	N/A	N/A	Standing Dead	
CO-231	Boxelder	*Acer negundo*	6	1	3	9	Poor	Dead crown. Water sprouts
CO-232*	American sycamore	*Platanus occidentalis*	43	1	21.5	64.5	Good	Minor vines
CO-233	Boxelder	*Acer negundo*	12	1	6	18	Fair	Trunk wounds.
CO-234	Chestnut oak	*Quercus montana*	17	1	8.5	25.5	Fair	Stressed
CO-235	Bitternut hickory	*Carya cordiformis*	13	1	6.5	19.5	Good	Vines
CO-236	Green ash	*Fraxinus pennsylvanica*	8	1	N/A	N/A	Standing Dead	
CO-237	American elm	*Ulmus americana*	6	1	3	9	Fair	Vines in canopy
CO-238	Boxelder	*Acer negundo*	19	1	9.5	28.5	Fair	Leaning
CO-239	American elm	*Ulmus americana*	13	1	6.5	19.5	Good	
CO-240	Boxelder	*Acer negundo*	14	1	7	21	Fair	Vines. Water sprouts
CO-241	Pignut hickory	*Carya glabra*	9	1	4.5	13.5	Good	
CO-242	Sugar maple	*Acer saccharum*	7	1	3.5	10.5	Good	
CO-243	American elm	*Ulmus americana*	8	1	4	12	Good	
CO-244	Black walnut	*Juglans nigra*	17	1	8.5	25.5	Good	Minor dead lower limbs
CO-245	Sugar maple	*Acer saccharum*	9	1	4.5	13.5	Good	
CO-246	Boxelder	*Acer negundo*	7	1	3.5	10.5	Fair	Severe lean. Water sprouts
CO-247	Green ash	*Fraxinus pennsylvanica*	16	1	N/A	N/A	Standing Dead	
CO-248	Pignut hickory	*Carya glabra*	10	1	5	15	Fair	Few dead branches
CO-249	Pignut hickory	*Carya glabra*	5	1	2.5	7.5	Good	
CO-250	Boxelder	*Acer negundo*	12	1	6	18	Poor	Dead crown. Water sprouting. Trunk wounds.
CO-251	Green ash	*Fraxinus pennsylvanica*	22	1	N/A	N/A	Standing Dead	
CO-252*	Bitternut hickory	*Carya cordiformis*	34, 31	2	17	51	Fair	Twin trunk 34 x 31. One dead/broken leader.

Tree ID	Common Name	Scientific Name	DBH	Number of Stems	SCRZ (ft)	CRZ (ft)	Condition	Condition Notes
CO-253	Green ash	*Fraxinus pennsylvanica*	8	1	N/A	N/A	Standing Dead	
CO-254	Northern red oak	*Quercus rubra*	14	1	7	21	Fair	Few dead branches, stressed
CO-255	Sugar maple	*Acer saccharum*	8	1	4	12	Fair	Trunk damage
CO-256	Boxelder	*Acer negundo*	11	1	5.5	16.5	Poor	Dead crown. Major trunk wounds. Almost dead
CO-257	Green ash	*Fraxinus pennsylvanica*	10	1	N/A	N/A	Standing Dead	
CO-258	American elm	*Ulmus americana*	11	1	5.5	16.5	Fair	Vines and dead branches
CO-259	Bitternut hickory	*Carya cordiformis*	12	1	6	18	Good	
CO-260	Bitternut hickory	*Carya cordiformis*	7	1	3.5	10.5	Fair	Leaning
CO-261	Sugar maple	*Acer saccharum*	9	1	4.5	13.5	Good	
CO-262	Pignut hickory	*Carya glabra*	7	1	3.5	10.5	Good	
CO-263	Boxelder	*Acer negundo*	12	1	6	18	Good	
CO-264	Northern red oak	*Quercus rubra*	17	1	8.5	25.5	Fair	Dead branches, leaning
CO-265	Boxelder	*Acer negundo*	6	1	3	9	Poor	Trunk wounds. Water sprouting. Dead branching. Dead leader
CO-266	Boxelder	*Acer negundo*	14	1	7	21	Fair	Water sprouting. Vines
CO-267	American elm	*Ulmus americana*	6	1	3	9	Good	
CO-268	White oak	*Quercus alba*	7	1	3.5	10.5	Good	
CO-269	American basswood	*Tilia americana*	5	1	2.5	7.5	Good	
CO-270	American elm	*Ulmus americana*	6	1	3	9	Good	
CO-271	American elm	*Ulmus americana*	7	1	3.5	10.5	Fair	Stressed
CO-272	Boxelder	*Acer negundo*	9	1	4.5	13.5	Fair	Water sprouts
CO-273	American elm	*Ulmus americana*	8	1	4	12	Good	
CO-274	Unknown		11	1	N/A	N/A	Standing Dead	Unknown species
CO-275	American elm	*Ulmus americana*	8	1	4	12	Good	
CO-276	American elm	*Ulmus americana*	6	1	3	9	Good	
CO-277	Boxelder	*Acer negundo*	14	1	7	21	Fair	Water sprouting. Irregular growth
CO-278	Green ash	*Fraxinus pennsylvanica*	8	1	N/A	N/A	Standing Dead	
CO-279	Green ash	*Fraxinus pennsylvanica*	11	1	N/A	N/A	Standing Dead	Two trunks, split above breast height
CO-280	Pignut hickory	*Carya glabra*	5	1	2.5	7.5	Fair	Vines
CO-281	Sugar maple	*Acer saccharum*	6	1	3	9	Fair	Reduced canopy
CO-282	American sycamore	*Platanus occidentalis*	6	1	3	9	Fair	Lean. Irregular crown
CO-283	Bitternut hickory	*Carya cordiformis*	9	1	4.5	13.5	Fair	Few dead branches
CO-284	Pignut hickory	*Carya glabra*	8	1	4	12	Good	Minor vines
CO-285	American elm	*Ulmus americana*	8	1	4	12	Fair	Vines in canopy
CO-286	American sycamore	*Platanus occidentalis*	10	1	5	15	Fair	Vines in canopy
CO-287	Boxelder	*Acer negundo*	5	1	2.5	7.5	Fair	Water sprouting. Irregular growth
CO-288	Boxelder	*Acer negundo*	7	1	N/A	N/A	Standing Dead	
CO-289	Black walnut	*Juglans nigra*	12	1	6	18	Good	Vines
CO-290	Green ash	*Fraxinus pennsylvanica*	8	1	N/A	N/A	Standing Dead	
CO-291	American elm	*Ulmus americana*	6	1	3	9	Good	
CO-292	Boxelder	*Acer negundo*	6	1	3	9	Fair	Water sprouting
CO-293	Green ash	*Fraxinus pennsylvanica*	14	1	N/A	N/A	Standing Dead	
CO-294	Green ash	*Fraxinus pennsylvanica*	11	1	N/A	N/A	Standing Dead	
CO-295	American elm	*Ulmus americana*	7	1	3.5	10.5	Good	
CO-296	Green ash	*Fraxinus pennsylvanica*	6	1	N/A	N/A	Standing Dead	
CO-297	Bitternut hickory	*Carya cordiformis*	8	1	4	12	Fair	With vines
CO-298	American elm	*Ulmus americana*	5	1	2.5	7.5	Fair	Stressed
CO-299	Boxelder	*Acer negundo*	15	1	7.5	22.5	Fair	Water sprouting. Irregular canopy
CO-300	Boxelder	*Acer negundo*	8	1	4	12	Fair	Lean. Irregular crown
CO-301	Chestnut oak	*Quercus montana*	6	1	3	9	Fair	Leaning, few dead branches
CO-302	Boxelder	*Acer negundo*	14	1	7	21	Fair	Trunk wounds. Water sprouting.
CO-303	Bitternut hickory	*Carya cordiformis*	7, 6	2	3.5	10.5	Fair	Twin trunk 7 x 6, vines in canopy
CO-304	American elm	*Ulmus americana*	12	1	6	18	Fair	Vines in canopy
CO-305	Boxelder	*Acer negundo*	9	1	4.5	13.5	Fair	Water sprouting. Slight lean
CO-306	American elm	*Ulmus americana*	9	1	4.5	13.5	Good	
CO-307	Bitternut hickory	*Carya cordiformis*	7, 6	2	3.5	10.5	Fair	Twin trunk 7 x 6, vines in canopy
CO-308	Green ash	*Fraxinus pennsylvanica*	11	1	N/A	N/A	Standing Dead	
CO-309	Green ash	*Fraxinus pennsylvanica*	14	1	N/A	N/A	Standing Dead	
CO-310	Boxelder	*Acer negundo*	10	1	5	15	Poor	Water sprouting. Trunk wounds
CO-311	American sycamore	*Platanus occidentalis*	13	1	6.5	19.5	Fair	Leaning, vines
CO-312*	Bitternut hickory	*Carya cordiformis*	39	1	19.5	58.5	Fair	Included bark. Vines.
CO-313	Sugar maple	*Acer saccharum*	5	1	2.5	7.5	Good	
CO-314	Boxelder	*Acer negundo*	7	1	3.5	10.5	Fair	Water sprouting
CO-315	Boxelder	*Acer negundo*	6	1	3	9	Poor	Dead crown
CO-316	Green ash	*Fraxinus pennsylvanica*	9	1	N/A	N/A	Standing Dead	
CO-317	Green ash	*Fraxinus pennsylvanica*	14	1	N/A	N/A	Standing Dead	Multiple trunks
CO-318	Boxelder	*Acer negundo*	15	1	7.5	22.5	Poor	Major trunk wounds.
CO-319	American elm	*Ulmus americana*	6	1	3	9	Poor	Extensive vines
CO-320	Boxelder	*Acer negundo*	6	1	N/A	N/A	Standing Dead	
CO-321	Green ash	*Fraxinus pennsylvanica*	13	1	N/A	N/A	Standing Dead	
CO-322	Boxelder	*Acer negundo*	5	1	2.5	7.5	Poor	Heavy lean. Irregular growth. Sparse crown
CO-323	Bitternut hickory	*Carya cordiformis*	10	1	5	15	Fair	Extensive vines
CO-324	American elm	*Ulmus americana*	13	1	6.5	19.5	Fair	Leaning, vines
CO-325	Boxelder	*Acer negundo*	8	1	4	12	Fair	Water sprouting
CO-326	Green ash	*Fraxinus pennsylvanica*	6	1	N/A	N/A	Standing Dead	
CO-327	Pignut hickory	*Carya glabra*	5	1	2.5	7.5	Fair	Vines in canopy
CO-328	Common hackberry	*Celtis occidentalis*	5	1	2.5	7.5	Good	
CO-329	White oak	*Quercus alba*	15	1	7.5	22.5	Fair	Vines in canopy
CO-330	Boxelder	*Acer negundo*	6	1	3	9	Poor	Water sprouting. Broken crown
CO-331	Bitternut hickory	*Carya cordiformis*	6	1	3	9	Good	
CO-332	Black walnut	*Juglans nigra*	13	1	6.5	19.5	Good	
CO-333	American elm	*Ulmus americana*	11	1	5.5	16.5	Good	
CO-334*	American sycamore	*Platanus occidentalis*	32	1	16	48	Good	
CO-335	Black walnut	*Juglans nigra*	7	1	3.5	10.5	Poor	Lean. Heavy vines.
CO-336	Bitternut hickory	*Carya cordiformis*	13	1	6.5	19.5	Good	Minor vines
CO-337	Tuliptree	*Liriodendron tulipifera*	15	1	7.5	22.5	Fair	Slight lean. Dead branches
CO-338	American elm	*Ulmus americana*	15	1	7.5	22.5	Poor	Possibly dead
CO-339	Green ash	*Fraxinus pennsylvanica*	6	1	3	9	Poor	Sparse canopy. Dead branches
CO-340	Boxelder	*Acer negundo*	7	1	3.5	10.5	Poor	Trunk rot, dead leader
CO-341	Boxelder	*Acer negundo*	7, 6	2	3.5	10.5	Fair	Fungus, trunk rot, twin trunk 7 x 6
CO-342	Green ash	*Fraxinus pennsylvanica*	6	1	N/A	N/A	Standing Dead	
CO-343	Boxelder	*Acer negundo*	10	1	5	15	Fair	Water sprouting. Dead branching
CO-344	American elm	*Ulmus americana*	6	1	3	9	Fair	Few broken branches
CO-345	Boxelder	*Acer negundo*	6	1	3	9	Poor	Leaning, extensive vines in canopy
CO-346	Tree of heaven	*Ailanthus altissima*	8	1	4	12	Good	
CO-347	Bitternut hickory	*Carya cordiformis*	7	1	3.5	10.5	Good	
CO-348	Boxelder	*Acer negundo*	6	1	3	9	Poor	Trunk wounds. Water sprouting.
CO-349	Bitternut hickory	*Carya cordiformis*	7	1	3.5	10.5	Fair	Dead branch
CO-350	American sycamore	*Platanus occidentalis*	10	1	5	15	Poor	Tree leaning on trunk, vines in canopy
CO-351	American sycamore	*Platanus occidentalis*	6	1	3	9	Poor	Overtopped by vines
CO-352	Green ash	*Fraxinus pennsylvanica*	7	1	N/A	N/A	Standing Dead	
CO-353	Bitternut hickory	*Carya cordiformis*	8	1	4	12	Fair	Leaning, vines
CO-354	American sycamore	*Platanus occidentalis*	20	1	10	30	Fair	Vines in canopy
CO-355	Common hackberry	*Celtis occidentalis*	17	1	8.5	25.5	Fair	Vines
CO-356	Boxelder	*Acer negundo*	7	1	3.5	10.5	Fair	Water sprouting. Dead branching
CO-357	Common hackberry	*Celtis occidentalis*	10	1	5	15	Good	
CO-358	Common hackberry	*Celtis occidentalis*	6	1	3	9	Fair	Leaning
CO-359	Boxelder	*Acer negundo*	9	1	4.5	13.5	Fair	Leaning
CO-360	American elm	*Ulmus americana*	11	1	5.5	16.5	Good	
CO-361	American elm	*Ulmus americana*	9	1	4.5	13.5	Good	
CO-362	Green ash	*Fraxinus pennsylvanica*	7	1	N/A	N/A	Standing Dead	
CO-363	Eastern redcedar	*Juniperus virginiana*	8	1	4	12	Poor	Extensive vines
CO-364	Green ash	*Fraxinus pennsylvanica*	6	1	3	9	Poor	Leaning, dying
CO-365	Green ash	*Fraxinus pennsylvanica*	5	1	N/A	N/A	Standing Dead	
CO-366	American basswood	*Tilia americana*	11	1	5.5	16.5	Good	
CO-367	American elm	*Ulmus americana*	6	1	3	9	Good	
CO-368	Bitternut hickory	*Carya cordiformis*	15	1	7.5	22.5	Good	
CO-369	American elm	*Ulmus americana*	10	1	5	15	Fair	Many vines
CO-370	Bitternut hickory	*Carya cordiformis*	13	1	6.5	19.5	Good	
CO-371	Boxelder	*Acer negundo*	11	1	5.5	16.5	Fair	Leaning
CO-372	Bitternut hickory	*Carya cordiformis*	12	1	6	18	Good	
CO-373	Red maple	*Acer rubrum*	16	1	N/A	N/A	Standing Dead	
CO-374	Bitternut hickory	*Carya cordiformis*	13	1	6.5	19.5	Good	
CO-375	American sycamore	*Platanus occidentalis*	6	1	3	9	Fair	Vines into canopy
CO-376	Northern red oak	*Quercus rubra*	10	1	5	15	Fair	Many vines
CO-377	Pawpaw	*Asimina triloba*	6	1	3	9	Fair	Slight lean
CO-378	Common hackberry	*Celtis occidentalis*	12	1	6	18	Good	Vines
CO-379	American elm	*Ulmus americana*	9, 9	2	4.5	13.5	Good	Vines, twin trunk 9 x 9
CO-380	Bitternut hickory	*Carya cordiformis*	15	1	7.5	22.5	Good	Vines
CO-381	Northern red oak	*Quercus rubra*	14	1	7	21	Fair	Several dead branches

Tree ID	Common Name	Scientific Name	DBH	Number of Stems	SCRZ (ft)	CRZ (ft)	Condition	Condition Notes
CO-382	Northern red oak	*Quercus rubra*	15	1	7.5	22.5	Fair	Vines and dead branches
CO-383	Bitternut hickory	*Carya cordiformis*	5	1	2.5	7.5	Fair	Leaning, vines
CO-384	Tuliptree	*Liriodendron tulipifera*	8	1	4	12	Poor	Vines into canopy. Overtopped with vines
CO-385	Sugar maple	*Acer saccharum*	6	1	3	9	Good	
CO-386	Boxelder	*Acer negundo*	18	1	9	27	Poor	Trunk rot, leaning
CO-387	Green ash	*Fraxinus pennsylvanica*	13	1	N/A	N/A	Standing Dead	
CO-388	American elm	*Ulmus americana*	5	1	2.5	7.5	Fair	Dead branches and vines
CO-389*	American sycamore	*Platanus occidentalis*	30	1	15	45	Fair	Heavy vines. Minor bark wounds.
CO-390	Bitternut hickory	*Carya cordiformis*	10	1	5	15	Good	
CO-391	Sugar maple	*Acer saccharum*	10, 8	2	5	15	Good	Twin trunk 10 x 8, minor vines
CO-392	Boxelder	*Acer negundo*	10	1	5	15	Fair	Leaning
CO-393	Tuliptree	*Liriodendron tulipifera*	5	1	2.5	7.5	Poor	Vines into canopy. Overtopped with vines
CO-394*	Boxelder	*Acer negundo*	30	1	15	45	Poor	Trunk rot
CO-395	Boxelder	*Acer negundo*	10	1	5	15	Fair	Lean. Broken branches.
CO-396	Boxelder	*Acer negundo*	6	1	3	9	Fair	Water sprouting.
CO-397	American elm	*Ulmus americana*	9	1	4.5	13.5	Good	
CO-398	Common hackberry	*Celtis occidentalis*	6	1	3	9	Fair	Dead leader
CO-399	Bitternut hickory	*Carya cordiformis*	9	1	4.5	13.5	Good	
CO-400	American basswood	*Tilia americana*	12, 6, 4	3	6	18	Fair	Stressed, multistem trunk 12 x 6 x 4
CO-401	American elm	*Ulmus americana*	5	1	2.5	7.5	Good	
CO-402	Boxelder	*Acer negundo*	16	1	8	24	Fair	Vines into crown. Lean. Broker branches.
CO-403	American elm	*Ulmus americana*	7	1	3.5	10.5	Fair	Extensive vines
CO-404	Bitternut hickory	*Carya cordiformis*	16	1	8	24	Good	
CO-405	American sycamore	*Platanus occidentalis*	7	1	3.5	10.5	Good	
CO-406	American hornbeam	*Carpinus caroliniana*	7	1	3.5	10.5	Poor	Uprooted. Almost dead
CO-407	American elm	*Ulmus americana*	8	1	4	12	Fair	Vines
CO-408	Boxelder	*Acer negundo*	7	1	3.5	10.5	Poor	Leaning, dead leader
CO-409	American elm	*Ulmus americana*	11	1	5.5	16.5	Fair	Many vines in canopy
CO-410	Sugar maple	*Acer saccharum*	8	1	4	12	Good	
CO-411	Boxelder	*Acer negundo*	6, 5	2	3	9	Fair	Twin trunk 6 x 5. Water sprouting.
CO-412	Boxelder	*Acer negundo*	5	1	2.5	7.5	Fair	Water sprouting.
CO-413	American basswood	*Tilia americana*	9	1	4.5	13.5	Good	
CO-414	American elm	*Ulmus americana*	8	1	4	12	Fair	Vines in canopy
CO-415	Boxelder	*Acer negundo*	10	1	5	15	Poor	Dead crown. Poor growth
CO-416	Green ash	*Fraxinus pennsylvanica*	6	1	N/A	N/A	Standing Dead	
CO-417	Siberian elm	*Ulmus pumila*	6	1	3	9	Fair	Water sprouts, dead branches
CO-418	Green ash	*Fraxinus pennsylvanica*	8	1	4	12	Poor	Almost dead
CO-419	Boxelder	*Acer negundo*	5	1	2.5	7.5	Fair	Few dead branches
CO-420	Black locust	*Robinia pseudoacacia*	9	1	4.5	13.5	Fair	Dead branches, vines
CO-421*	Northern red oak	*Quercus rubra*	33	1	16.5	49.5	Fair	Leaning, trunk rot at base
CO-422	Green ash	*Fraxinus pennsylvanica*	8	1	N/A	N/A	Standing Dead	
CO-423	Pignut hickory	*Carya glabra*	13	1	6.5	19.5	Good	
CO-424	American elm	*Ulmus americana*	7	1	3.5	10.5	Fair	Vines and dead branches
CO-425	Boxelder	*Acer negundo*	5	1	N/A	N/A	Standing Dead	
CO-426	Boxelder	*Acer negundo*	12	1	6	18	Poor	Dead crown.
CO-427	Bitternut hickory	*Carya cordiformis*	10	1	5	15	Good	
CO-428	Black cherry	*Prunus serotina*	9	1	4.5	13.5	Poor	Almost dead
CO-429	American hornbeam	*Carpinus caroliniana*	6	1	3	9	Poor	Irregular growth. Water sprouting. Damaged crown
CO-430	Black locust	*Robinia pseudoacacia*	5	1	2.5	7.5	Poor	Broken leader
CO-431	American elm	*Ulmus americana*	10	1	5	15	Fair	Vines in canopy
CO-432	American basswood	*Tilia americana*	5	1	2.5	7.5	Fair	Trunk rot
CO-433	Boxelder	*Acer negundo*	5	1	2.5	7.5	Fair	Water sprouts, dead branches
CO-434	Common hackberry	*Celtis occidentalis*	23	1	11.5	34.5	Fair	Vines
CO-435	Green ash	*Fraxinus pennsylvanica*	5	1	N/A	N/A	Standing Dead	
CO-436	Boxelder	*Acer negundo*	12	1	6	18	Fair	Water sprouting.
CO-437	Bitternut hickory	*Carya cordiformis*	10, 9	2	5	15	Fair	Twin trunk 10 x 9. Vines into canopy
CO-438	American elm	*Ulmus americana*	6	1	N/A	N/A	Standing Dead	
CO-439	American elm	*Ulmus americana*	8	1	4	12	Poor	Water sprouts. Irregular leaves.
CO-440	American elm	*Ulmus americana*	11	1	5.5	16.5	Poor	Many vines in canopy, leaning
CO-441	American elm	*Ulmus americana*	21	1	10.5	31.5	Fair	Fused trunks. Included bark. Spots on leaves.
CO-442	Black locust	*Robinia pseudoacacia*	11	1	5.5	16.5	Fair	Vines
CO-443	Green ash	*Fraxinus pennsylvanica*	14	1	N/A	N/A	Standing Dead	
CO-444	Boxelder	*Acer negundo*	14	1	7	21	Fair	Dead wood. Water sprouts
CO-445	American sycamore	*Platanus occidentalis*	11	1	5.5	16.5	Good	
CO-446	Black walnut	*Juglans nigra*	10	1	5	15	Poor	Lean. Irregular crown
CO-447	Boxelder	*Acer negundo*	11	1	5.5	16.5	Fair	Dead branches
CO-448	American sycamore	*Platanus occidentalis*	28	1	14	42	Good	Minor vines
CO-449	American elm	*Ulmus americana*	11	1	5.5	16.5	Fair	Vines in canopy
CO-450	American elm	*Ulmus americana*	6	1	3	9	Fair	Broken branches
CO-451	Black walnut	*Juglans nigra*	13	1	6.5	19.5	Fair	Vines in canopy
CO-452	Black walnut	*Juglans nigra*	17	1	8.5	25.5	Fair	Heavy vines
CO-453	Green ash	*Fraxinus pennsylvanica*	9	1	N/A	N/A	Standing Dead	
CO-454	Bitternut hickory	*Carya cordiformis*	11, 9, 7	3	5.5	16.5	Fair	Vines, multistem trunk 11 x 9 x 7
CO-455	Northern red oak	*Quercus rubra*	21	1	10.5	31.5	Fair	Trunk rot at base
CO-456	American elm	*Ulmus americana*	20	1	10	30	Poor	Big tree leaning on tree. Exposed roots. Severe lean
CO-457	Boxelder	*Acer negundo*	10	1	5	15	Fair	Water sprouts. Dead wood
CO-458	American elm	*Ulmus americana*	5	1	2.5	7.5	Fair	Irregular crown
CO-459	Bitternut hickory	*Carya cordiformis*	12	1	6	18	Fair	Vines
CO-460	Bitternut hickory	*Carya cordiformis*	13	1	6.5	19.5	Fair	Vines and trunk rot
CO-461	Tuliptree	*Liriodendron tulipifera*	19	1	9.5	28.5	Fair	Vines in canopy
CO-462	Boxelder	*Acer negundo*	5	1	2.5	7.5	Fair	Vines in canopy
CO-463	Boxelder	*Acer negundo*	13, 11	2	6.5	19.5	Fair	Many vines, twin trunk 13 x 11
CO-464	Black locust	*Robinia pseudoacacia*	12	1	6	18	Fair	Vines in canopy
CO-465	Siberian elm	*Ulmus pumila*	9	1	4.5	13.5	Fair	Dead wood
CO-466	Black locust	*Robinia pseudoacacia*	28	1	14	42	Poor	Extensive vines, reduced canopy
CO-467	American elm	*Ulmus americana*	15	1	7.5	22.5	Poor	Dead leader. Sparse growth
CO-468	Boxelder	*Acer negundo*	6	1	3	9	Fair	Vines, dead branches
CO-469	Common hackberry	*Celtis occidentalis*	7	1	3.5	10.5	Good	
CO-470	American elm	*Ulmus americana*	11	1	5.5	16.5	Poor	Heavy vines into canopy. Lean
CO-471	Bitternut hickory	*Carya cordiformis*	12	1	6	18	Fair	Many vines in canopy
CO-472	Boxelder	*Acer negundo*	14	1	7	21	Fair	Vines, dead branches
CO-473	Boxelder	*Acer negundo*	8	1	4	12	Poor	Trunk rot, dying, leaning
CO-474	Boxelder	*Acer negundo*	12	1	6	18	Fair	Leaning, dead branches
CO-475	Black walnut	*Juglans nigra*	14	1	7	21	Poor	Heavy vines into canopy. Lean
CO-476	American elm	*Ulmus americana*	20	1	10	30	Fair	Thin crown. Dead wood
CO-477	Ash sp.	*Fraxinus sp.*	7, 6	2	N/A	N/A	Standing Dead	Twin 7 x 6. Dead
CO-478	Boxelder	*Acer negundo*	5	1	2.5	7.5	Good	Some water sprout
CO-479	Tree of heaven	*Ailanthus altissima*	7	1	3.5	10.5	Poor	Crown dead. Leaning out from under the bridge
CO-480	Green ash	*Fraxinus pennsylvanica*	22	1	N/A	N/A	Standing Dead	
CO-481	Black walnut	*Juglans nigra*	24	1	12	36	Fair	Lots of vines
CO-482	American sycamore	*Platanus occidentalis*	13	1	6.5	19.5	Poor	Undercut roots, strong lean
CO-483	American elm	*Ulmus americana*	6	1	3	9	Fair	Undercut roots
CO-484	Boxelder	*Acer negundo*	10	1	5	15	Poor	Dead crown. Uprooted
CO-485	American elm	*Ulmus americana*	11	1	5.5	16.5	Poor	Thin crown. Dead leader. Water sprouting
CO-486	Boxelder	*Acer negundo*	6	1	3	9	Poor	dead branches, water sprouts, dead canopy
CO-487	American elm	*Ulmus americana*	17	1	8.5	25.5	Fair	Vines in canopy
CO-488	Bitternut hickory	*Carya cordiformis*	8	1	4	12	Poor	Leaning, dead leader
CO-489	Boxelder	*Acer negundo*	9	1	N/A	N/A	Standing Dead	
CO-490	American elm	*Ulmus americana*	5	1	2.5	7.5	Poor	Dead branches. Dead leaves
CO-491	Unknown		18	1	N/A	N/A	Standing Dead	
CO-492	Boxelder	*Acer negundo*	9	1	4.5	13.5	Fair	Few dead branches, water sprouts, irregular canopy
CO-493	Boxelder	*Acer negundo*	5	1	2.5	7.5	Good	
CO-494	American sycamore	*Platanus occidentalis*	18	1	9	27	Poor	Fallen
CO-495	American elm	*Ulmus americana*	5	1	2.5	7.5	Fair	Few dead branches
CO-496	American elm	*Ulmus americana*	14	1	7	21	Fair	Thin canopy
CO-497	American hornbeam	*Carpinus caroliniana*	5	1	2.5	7.5	Good	
CO-498	American elm	*Ulmus americana*	11	1	5.5	16.5	Fair	Few dead branches
CO-499	Boxelder	*Acer negundo*	8	1	4	12	Poor	Severe lean. Dead wood
CO-500	American elm	*Ulmus americana*	8	1	4	12	Fair	Leaf spotting
CO-501	Boxelder	*Acer negundo*	6	1	3	9	Fair	Water sprouts, dead branch
CO-502	American sycamore	*Platanus occidentalis*	12	1	6	18	Good	Lean
CO-503	American sycamore	*Platanus occidentalis*	10	1	5	15	Good	
CO-504	Green ash	*Fraxinus pennsylvanica*	14	1	N/A	N/A	Standing Dead	
CO-505	American hornbeam	*Carpinus caroliniana*	5	1	2.5	7.5	Fair	Few dead branches
CO-506	Green ash	*Fraxinus pennsylvanica*	18	1	N/A	N/A	Standing Dead	
CO-507	Boxelder	*Acer negundo*	8	1	4	12	Fair	Water sprouting
CO-508	Boxelder	*Acer negundo*	10	1	5	15	Poor	Large trunk wound, dead crown
CO-509	American elm	*Ulmus americana*	15	1	7.5	22.5	Good	Leaf spots
CO-510	American sycamore	*Platanus occidentalis*	9	1	4.5	13.5	Good	
CO-511	Boxelder	*Acer negundo*	5	1	2.5	7.5	Fair	Dead branches

Tree ID	Common Name	Scientific Name	DBH	Number of Stems	SCRZ (ft)	CRZ (ft)	Condition	Condition Notes
CO-512	Boxelder	*Acer negundo*	8	1	4	12	Good	
CO-513	Tuliptree	*Liriodendron tulipifera*	29	1	14.5	43.5	Fair	Vines and trunk damage
CO-514	Boxelder	*Acer negundo*	7	1	3.5	10.5	Fair	Vines
CO-515	Boxelder	*Acer negundo*	15	1	7.5	22.5	Good	
CO-516	American elm	*Ulmus americana*	15	1	7.5	22.5	Fair	Some trunk rot
CO-517	Boxelder	*Acer negundo*	13	1	6.5	19.5	Fair	Vines in canopy
CO-518	American sycamore	*Platanus occidentalis*	17	1	8.5	25.5	Good	
CO-519	American sycamore	*Platanus occidentalis*	11	1	5.5	16.5	Good	Bend in trunk, Irregular growth
CO-520	Boxelder	*Acer negundo*	21	1	10.5	31.5	Poor	Leaning, dead leader, fungus
CO-521	Boxelder	*Acer negundo*	6	1	3	9	Fair	Dead branches
CO-522	Boxelder	*Acer negundo*	7	1	3.5	10.5	Fair	Dead branches
CO-523	Boxelder	*Acer negundo*	12	1	6	18	Good	
CO-524	American sycamore	*Platanus occidentalis*	21	1	10.5	31.5	Fair	Lean, water sprouts
CO-525	Black locust	*Robinia pseudoacacia*	8	1	N/A	N/A	Standing Dead	
CO-526	American sycamore	*Platanus occidentalis*	6	1	3	9	Poor	Extensive vines, dying leader
CO-527	American elm	*Ulmus americana*	15	1	7.5	22.5	Fair	Vines in canopy
CO-528	Boxelder	*Acer negundo*	8	1	4	12	Fair	Dead branches
CO-529	Black walnut	*Juglans nigra*	8	1	4	12	Good	
CO-530	American sycamore	*Platanus occidentalis*	11	1	5.5	16.5	Good	
CO-531	Unknown		7	1	N/A	N/A	Standing Dead	Enclosed by vines
CO-532	American sycamore	*Platanus occidentalis*	24, 6	2	12	36	Poor	Twins 24 x 6, dead leader. Decaying bark.
CO-533	American sycamore	*Platanus occidentalis*	20	1	N/A	N/A	Standing Dead	Dead
CO-534	Black walnut	*Juglans nigra*	15	1	7.5	22.5	Fair	Leaning, undermined
CO-535*	American sycamore	*Platanus occidentalis*	37	1	18.5	55.5	Fair	Vines in canopy
CO-536	American sycamore	*Platanus occidentalis*	25	1	N/A	N/A	Standing Dead	Dead
CO-537	Boxelder	*Acer negundo*	7	1	3.5	10.5	Fair	Vines
CO-538	Boxelder	*Acer negundo*	17	1	8.5	25.5	Good	Vines
CO-539	Boxelder	*Acer negundo*	7	1	3.5	10.5	Fair	Vines in canopy
CO-540	Boxelder	*Acer negundo*	7	1	3.5	10.5	Good	Leaning
CO-541	Boxelder	*Acer negundo*	5	1	2.5	7.5	Fair	Lean, one sided
CO-542	Boxelder	*Acer negundo*	5	1	2.5	7.5	Fair	Leaning, vines
CO-543	Boxelder	*Acer negundo*	11	1	5.5	16.5	Fair	Vines, broken branches
CO-544	Boxelder	*Acer negundo*	7	1	3.5	10.5	Fair	Vines in canopy
CO-545	American sycamore	*Platanus occidentalis*	28	1	14	42	Good	With vines
CO-546	American elm	*Ulmus americana*	19	1	9.5	28.5	Good	
CO-547	Boxelder	*Acer negundo*	12	1	6	18	Fair	Leaning
CO-548	Boxelder	*Acer negundo*	10	1	5	15	Good	Leaning
CO-549	Green ash	*Fraxinus pennsylvanica*	14	1	N/A	N/A	Standing Dead	
CO-550	American elm	*Ulmus americana*	11	1	5.5	16.5	Poor	Broken leader
CO-551	American elm	*Ulmus americana*	7	1	3.5	10.5	Fair	Dead wood
CO-552	Boxelder	*Acer negundo*	9	1	4.5	13.5	Poor	Broken leader, significant lean
CO-553	American sycamore	*Platanus occidentalis*	6, 5	2	3	9	Good	Lean, undercut roots. Twin trunks 6 x 5
CO-554	American elm	*Ulmus americana*	14	1	7	21	Fair	On steep slope, high vines on trunk
CO-555	American sycamore	*Platanus occidentalis*	28	1	14	42	Good	Minor vines
CO-556	American elm	*Ulmus americana*	7	1	3.5	10.5	Fair	With vines
CO-557	Green ash	*Fraxinus pennsylvanica*	10	1	N/A	N/A	Standing Dead	
CO-558	Green ash	*Fraxinus pennsylvanica*	12	1	N/A	N/A	Standing Dead	
CO-559	Boxelder	*Acer negundo*	10	1	5	15	Good	
CO-560	Black locust	*Robinia pseudoacacia*	17, 17	2	N/A	N/A	Poor	Dead twin trunk, thin canopy, on steep slope
CO-561*	Silver maple	*Acer saccharinum*	31	1	15.5	46.5	Fair	Many vines
CO-562	Boxelder	*Acer negundo*	7	1	3.5	10.5	Fair	Leaning, vines, trunk rot
CO-563	Boxelder	*Acer negundo*	5	1	2.5	7.5	Good	
CO-564	Black locust	*Robinia pseudoacacia*	6	1	N/A	N/A	Standing Dead	
CO-565	Boxelder	*Acer negundo*	11	1	5.5	16.5	Fair	Broken branches
CO-566	American sycamore	*Platanus occidentalis*	28	1	14	42	Good	Leaning, minor vines
CO-567	Silver maple	*Acer saccharinum*	24	1	12	36	Fair	Many vines
CO-568	Black locust	*Robinia pseudoacacia*	10	1	N/A	N/A	Standing Dead	
CO-569	Black locust	*Robinia pseudoacacia*	14, 9	2	7	21	Fair	Twin trunk 14 x 9, with vines
CO-570	Boxelder	*Acer negundo*	6	1	3	9	Fair	Leaning, stressed
CO-571	American elm	*Ulmus americana*	6	1	3	9	Fair	Leaning
CO-572	Black locust	*Robinia pseudoacacia*	12	1	N/A	N/A	Standing Dead	
CO-573	American sycamore	*Platanus occidentalis*	28, 26	2	14	42	Good	Vines, twin trunk 28 x 26
CO-574	Boxelder	*Acer negundo*	20	1	10	30	Fair	Vines on trunk, lean
CO-575	Green ash	*Fraxinus pennsylvanica*	11	1	5.5	16.5	Fair	Vines, dead branches
CO-576	American elm	*Ulmus americana*	6	1	3	9	Fair	With vines
CO-577	Black walnut	*Juglans nigra*	10	1	5	15	Fair	Vines on trunk, on steep slope
CO-578	Black locust	*Robinia pseudoacacia*	11, 10	2	5.5	16.5	Fair	Reduced canopy, twin trunk 11 x 10
CO-579	Unknown		5	1	N/A	N/A	Standing Dead	
CO-580*	American sycamore	*Platanus occidentalis*	33	1	16.5	49.5	Good	
CO-581*	Green ash	*Fraxinus pennsylvanica*	33	1	N/A	N/A	Standing Dead	
CO-582	Tuliptree	*Liriodendron tulipifera*	17	1	8.5	25.5	Fair	Heavy vines on trunk
CO-583	American elm	*Ulmus americana*	5	1	2.5	7.5	Fair	Broken branches. On steep slope
CO-584	Silver maple	*Acer saccharinum*	26	1	13	39	Fair	Trunk damage, vines
CO-585	Boxelder	*Acer negundo*	11	1	5.5	16.5	Fair	Dead leader
CO-586	American elm	*Ulmus americana*	17	1	8.5	25.5	Good	
CO-587	American elm	*Ulmus americana*	9	1	4.5	13.5	Fair	Vines in canopy
CO-588	Black locust	*Robinia pseudoacacia*	7	1	N/A	N/A	Standing Dead	
CO-589	Tuliptree	*Liriodendron tulipifera*	10	1	5	15	Fair	Heavy vines on trunk
CO-590	Tuliptree	*Liriodendron tulipifera*	14	1	7	21	Fair	Trunk damage
CO-591	Boxelder	*Acer negundo*	8	1	4	12	Fair	Lean, water sprouts.
CO-592	Tuliptree	*Liriodendron tulipifera*	16	1	8	24	Good	
CO-593	American sycamore	*Platanus occidentalis*	8	1	4	12	Fair	Vines in canopy
CO-594	Black locust	*Robinia pseudoacacia*	11	1	N/A	N/A	Standing Dead	
CO-595	Tuliptree	*Liriodendron tulipifera*	20	1	10	30	Good	
CO-596	Boxelder	*Acer negundo*	7	1	3.5	10.5	Good	
CO-597	Boxelder	*Acer negundo*	9	1	4.5	13.5	Fair	Vines in canopy
CO-598	Boxelder	*Acer negundo*	10	1	5	15	Good	
CO-599	Boxelder	*Acer negundo*	6	1	3	9	Good	
CO-600	Boxelder	*Acer negundo*	8	1	N/A	N/A	Standing Dead	
CO-601	Boxelder	*Acer negundo*	24	1	12	36	Good	Vines
CO-602	Boxelder	*Acer negundo*	5	1	2.5	7.5	Fair	Heavy vines on trunk, one sided
CO-603*	American sycamore	*Platanus occidentalis*	34	1	17	51	Good	Vines
CO-604	American elm	*Ulmus americana*	5	1	2.5	7.5	Good	
CO-605	Boxelder	*Acer negundo*	16	1	8	24	Fair	Trunk damage
CO-606	American elm	*Ulmus americana*	5	1	2.5	7.5	Fair	Dead branches
CO-607	American sycamore	*Platanus occidentalis*	22	1	11	33	Fair	Vines in canopy
CO-608	Black locust	*Robinia pseudoacacia*	11, 9	2	5.5	16.5	Fair	Twin trunk 11 x 9, with vines
CO-609	Tuliptree	*Liriodendron tulipifera*	14	1	7	21	Fair	Irregular growth form
CO-610	Boxelder	*Acer negundo*	7	1	3.5	10.5	Fair	Trunk rot
CO-611	Black locust	*Robinia pseudoacacia*	7	1	N/A	N/A	Standing Dead	
CO-612	American sycamore	*Platanus occidentalis*	21	1	10.5	31.5	Good	Slight trunk wound.
CO-613	Tuliptree	*Liriodendron tulipifera*	14	1	7	21	Fair	Heavy vines on trunk
CO-614	Boxelder	*Acer negundo*	16	1	8	24	Poor	On steep slope, heavy vines, water sprouts
CO-615	Boxelder	*Acer negundo*	7	1	3.5	10.5	Fair	On steep slope, water sprouts
CO-616	American elm	*Ulmus americana*	9	1	4.5	13.5	Good	
CO-617	Unknown		13	1	N/A	N/A	Standing Dead	
CO-618	Tuliptree	*Liriodendron tulipifera*	16	1	8	24	Poor	Broken leader, heavy vines
CO-619	American sycamore	*Platanus occidentalis*	25	1	12.5	37.5	Good	Vines
CO-620	Tuliptree	*Liriodendron tulipifera*	11	1	5.5	16.5	Fair	Interfering with adjacent tree, vines
CO-621	Boxelder	*Acer negundo*	11	1	5.5	16.5	Good	
CO-622	Black walnut	*Juglans nigra*	13	1	6.5	19.5	Good	
CO-623	Boxelder	*Acer negundo*	8	1	4	12	Good	
CO-624	Boxelder	*Acer negundo*	5	1	2.5	7.5	Poor	Broken leader, vines
CO-625	Boxelder	*Acer negundo*	9	1	4.5	13.5	Fair	Water sprouts, dead branches
CO-626	Boxelder	*Acer negundo*	11	1	5.5	16.5	Fair	Lean, broken branches, water sprouts
CO-627	Boxelder	*Acer negundo*	7	1	3.5	10.5	Good	
CO-628*	Tuliptree	*Liriodendron tulipifera*	30	1	15	45	Fair	Lean, broken branches
CO-629	Boxelder	*Acer negundo*	7	1	3.5	10.5	Fair	Water sprouts, lean
CO-630	Tuliptree	*Liriodendron tulipifera*	19	1	9.5	28.5	Good	Some vines on trunk
CO-631	Boxelder	*Acer negundo*	9	1	4.5	13.5	Fair	Water sprouts, broken branches
CO-632	Tuliptree	*Liriodendron tulipifera*	19	1	9.5	28.5	Good	
CO-633*	American sycamore	*Platanus occidentalis*	35	1	17.5	52.5	Good	Vines
CO-634	American elm	*Ulmus americana*	12	1	N/A	N/A	Standing Dead	
CO-635	Boxelder	*Acer negundo*	6	1	3	9	Fair	Many vines
CO-636	American elm	*Ulmus americana*	5	1	2.5	7.5	Fair	Dead branches
CO-637	Black locust	*Robinia pseudoacacia*	14	1	7	21	Poor	Dying crown, heavy vines
CO-638	Tuliptree	*Liriodendron tulipifera*	24	1	12	36	Fair	Vines in canopy
CO-639	Boxelder	*Acer negundo*	8	1	4	12	Good	
CO-640	Common hackberry	*Celtis occidentalis*	7	1	3.5	10.5	Good	
CO-641	Common hackberry	*Celtis occidentalis*	15	1	7.5	22.5	Fair	Trunk damage, vines
CO-642	American elm	*Ulmus americana*	6	1	3	9	Poor	Broken leader, diseased foliage
CO-643	Tuliptree	*Liriodendron tulipifera*	11	1	N/A	N/A	Standing Dead	
CO-644	Boxelder	*Acer negundo*	17	1	8.5	25.5	Poor	Large trunk wound at top
CO-645	Tuliptree	*Liriodendron tulipifera*	16	1	8	24	Good	
CO-646	Boxelder	*Acer negundo*	10	1	5	15	Fair	Water sprouts, lean

Tree ID	Common Name	Scientific Name	DBH	Number of Stems	SCRZ (ft)	CRZ (ft)	Condition	Condition Notes
CO-647	American elm	*Ulmus americana*	7	1	3.5	10.5	Poor	Broken leader, undercut roots
CO-648	Boxelder	*Acer negundo*	13	1	6.5	19.5	Poor	Vines on trunk, lean, dead crown
CO-649	Boxelder	*Acer negundo*	10	1	5	15	Fair	Water sprouts, broken branches
CO-650	Tuliptree	*Liriodendron tulipifera*	18	1	9	27	Poor	Many dead branches
CO-651	Green ash	*Fraxinus pennsylvanica*	5	1	N/A	N/A	Standing Dead	
CO-652	Green ash	*Fraxinus pennsylvanica*	5	1	2.5	7.5	Fair	Vines cutting into trunk
CO-653	American elm	*Ulmus americana*	6	1	3	9	Poor	Many dead branches
CO-654	Black locust	*Robinia pseudoacacia*	10	1	5	15	Fair	Many vines
CO-655	Tuliptree	*Liriodendron tulipifera*	16	1	8	24	Poor	Vines, reduced canopy
CO-656	Green ash	*Fraxinus pennsylvanica*	26	1	N/A	N/A	Standing Dead	
CO-657	Black locust	*Robinia pseudoacacia*	11	1	5.5	16.5	Fair	Leaning, vines
CO-658	Boxelder	*Acer negundo*	6	1	3	9	Good	With vines
CO-659	Green ash	*Fraxinus pennsylvanica*	12	1	N/A	N/A	Standing Dead	
CO-660	American elm	*Ulmus americana*	6	1	3	9	Fair	Few broken branches
CO-661	Tuliptree	*Liriodendron tulipifera*	28	1	14	42	Good	
CO-662	Boxelder	*Acer negundo*	7	1	3.5	10.5	Fair	Water sprouts, broken branches, trunk wound
CO-663	Boxelder	*Acer negundo*	16	1	8	24	Good	
CO-664	Boxelder	*Acer negundo*	10	1	5	15	Fair	Water sprouts, lean, dead branch
CO-665	Black locust	*Robinia pseudoacacia*	11	1	5.5	16.5	Fair	On slope, vines on trunk
CO-666	Green ash	*Fraxinus pennsylvanica*	6	1	N/A	N/A	Standing Dead	
CO-667	Boxelder	*Acer negundo*	9	1	4.5	13.5	Fair	Water sprouts, dead wood
CO-668	Black walnut	*Juglans nigra*	8	1	4	12	Good	
CO-669	American elm	*Ulmus americana*	9	1	4.5	13.5	Poor	Irregular growth form, heavy vines, steep slope
CO-670	American elm	*Ulmus americana*	6	1	3	9	Poor	Dying crown
CO-671	Bitternut hickory	*Carya cordiformis*	8	1	4	12	Fair	Vines on trunk, spots on foliage
CO-672	Boxelder	*Acer negundo*	20	1	10	30	Fair	
CO-673	Black walnut	*Juglans nigra*	13	1	6.5	19.5	Good	Slight lean
CO-674	Boxelder	*Acer negundo*	17	1	8.5	25.5	Poor	Irregular growth form, heavy vines, steep slope
CO-675	Tuliptree	*Liriodendron tulipifera*	16	1	8	24	Fair	Vines
CO-676	Boxelder	*Acer negundo*	8	1	N/A	N/A	Standing Dead	
CO-677	Boxelder	*Acer negundo*	15	1	7.5	22.5	Fair	Slight lean, trunk wound
CO-678	Tuliptree	*Liriodendron tulipifera*	19	1	N/A	N/A	Standing Dead	
CO-679	Common hackberry	*Celtis occidentalis*	13	1	6.5	19.5	Fair	Heavy vines, dead branches
CO-680	Tuliptree	*Liriodendron tulipifera*	19	1	9.5	28.5	Fair	Vines in canopy
CO-681	Boxelder	*Acer negundo*	6	1	3	9	Poor	Overtopped by vines, dead leader
CO-682	Black locust	*Robinia pseudoacacia*	10	1	5	15	Poor	Broken leader, split trunk
CO-683	White oak	*Quercus alba*	10	1	5	15	Good	Slight lean
CO-684	Common hackberry	*Celtis occidentalis*	19	1	9.5	28.5	Fair	Interfering crown
CO-685	Common hackberry	*Celtis occidentalis*	5	1	2.5	7.5	Fair	Irregular trunk
CO-686	Bitternut hickory	*Carya cordiformis*	11	1	5.5	16.5	Good	Splits above DBH
CO-687	Common hackberry	*Celtis occidentalis*	10	1	5	15	Fair	Trunk rot
CO-688	American elm	*Ulmus americana*	15	1	7.5	22.5	Fair	Thin canopy, scorched leaves
CO-689	American elm	*Ulmus americana*	8	1	4	12	Fair	Dead branches
CO-690	Common hackberry	*Celtis occidentalis*	15	1	7.5	22.5	Good	
CO-691*	Common hackberry	*Celtis occidentalis*	30	1	15	45	Good	Minor trunk rot
CO-692	Common hackberry	*Celtis occidentalis*	8	1	4	12	Good	A little one sided
CO-693	Common hackberry	*Celtis occidentalis*	17	1	8.5	25.5	Good	Vines
CO-694	Tuliptree	*Liriodendron tulipifera*	10	1	N/A	N/A	Standing Dead	
CO-695	Northern red oak	*Quercus rubra*	12	1	6	18	Excellent	
CO-696	Bitternut hickory	*Carya cordiformis*	10	1	5	15	Fair	Heavy vines
CO-697*	Black oak	*Quercus velutina*	40	1	20	60	Good	
CO-698	Mockernut hickory	*Carya tomentosa*	15	1	7.5	22.5	Good	
CO-699*	American sycamore	*Platanus occidentalis*	30	1	15	45	Good	
CO-700	American hornbeam	*Carpinus caroliniana*	5	1	2.5	7.5	Poor	Dead leader, trunk decay
CO-701	Mockernut hickory	*Carya tomentosa*	7	1	3.5	10.5	Excellent	
CO-702	American beech	*Fagus grandifolia*	6	1	3	9	Fair	Heavy lean
CO-703	Green ash	*Fraxinus pennsylvanica*	25	1	N/A	N/A	Standing Dead	
CO-704	Bitternut hickory	*Carya cordiformis*	16	1	8	24	Fair	Stressed
CO-705	Bitternut hickory	*Carya cordiformis*	24	1	12	36	Fair	Vines in canopy
CO-706	Tuliptree	*Liriodendron tulipifera*	14	1	7	21	Poor	Reduced canopy, vines
CO-707	Boxelder	*Acer negundo*	9	1	N/A	N/A	Standing Dead	
CO-708	Boxelder	*Acer negundo*	6	1	3	9	Poor	Dying leader, heavy lean
CO-709	Unknown		10	1	N/A	N/A	Standing Dead	
CO-710	American beech	*Fagus grandifolia*	13	1	6.5	19.5	Good	
CO-711	Tuliptree	*Liriodendron tulipifera*	22	1	11	33	Good	
CO-712	Common hackberry	*Celtis occidentalis*	7	1	3.5	10.5	Good	Minor lean
CO-713	Boxelder	*Acer negundo*	14	1	7	21	Poor	Dying leader, peeling bark
CO-714	Common hackberry	*Celtis occidentalis*	29	1	14.5	43.5	Fair	Heavy vines
CO-715	Bitternut hickory	*Carya cordiformis*	13	1	6.5	19.5	Good	
CO-716	Boxelder	*Acer negundo*	6	1	3	9	Fair	Leaning, vines
CO-717	Unknown		25	1	N/A	N/A	Standing Dead	
CO-718*	Black walnut	*Juglans nigra*	31	1	15.5	46.5	Good	
CO-719	American elm	*Ulmus americana*	10, 7	2	5	15	Fair	Some vines, on steep slope. Twin trunks 10 x 7
CO-720	Tuliptree	*Liriodendron tulipifera*	20	1	10	30	Fair	Vines in canopy
CO-721	Blackgum	*Nyssa sylvatica*	5	1	2.5	7.5	Good	Minor vines
CO-722	Blackgum	*Nyssa sylvatica*	12	1	6	18	Fair	Heavy vines
CO-723	Boxelder	*Acer negundo*	12	1	N/A	N/A	Standing Dead	
CO-724	American elm	*Ulmus americana*	6	1	3	9	Fair	Irregular crown
CO-725	Boxelder	*Acer negundo*	12	1	6	18	Poor	Leader broken
CO-726	Common hackberry	*Celtis occidentalis*	9	1	4.5	13.5	Good	
CO-727*	Tuliptree	*Liriodendron tulipifera*	34	1	17	51	Good	Few vines on trunk
CO-728	Boxelder	*Acer negundo*	9	1	4.5	13.5	Fair	Heavy vines
CO-729	White oak	*Quercus alba*	13	1	6.5	19.5	Good	
CO-730	White oak	*Quercus alba*	27	1	13.5	40.5	Good	Few broken branches
CO-731	Boxelder	*Acer negundo*	8	1	4	12	Poor	Missing leader, water sprouts
CO-732	American elm	*Ulmus americana*	8	1	4	12	Fair	Lean, exposed roots
CO-733	Swamp chestnut oak	*Quercus michauxii*	8	1	4	12	Good	
CO-734	Boxelder	*Acer negundo*	7	1	3.5	10.5	Good	
CO-735	Tuliptree	*Liriodendron tulipifera*	20	1	N/A	N/A	Standing Dead	
CO-736	Bitternut hickory	*Carya cordiformis*	18	1	9	27	Fair	Strong lean, healed over lightning scar
CO-737	American elm	*Ulmus americana*	7	1	3.5	10.5	Fair	Many vines
CO-738	Boxelder	*Acer negundo*	6	1	3	9	Fair	Water sprouts, lean
CO-739	Pawpaw	*Asimina triloba*	6	1	3	9	Good	Some dead branches
CO-740	Black walnut	*Juglans nigra*	18	1	9	27	Fair	Some vines in canopy
CO-741	Common hackberry	*Celtis occidentalis*	12	1	6	18	Good	
CO-742	Blackgum	*Nyssa sylvatica*	15	1	7.5	22.5	Good	
CO-743	Mockernut hickory	*Carya tomentosa*	7	1	3.5	10.5	Good	
CO-744	American hornbeam	*Carpinus caroliniana*	5	1	2.5	7.5	Fair	Heavy vines
CO-745	American beech	*Fagus grandifolia*	6	1	3	9	Good	
CO-746	American elm	*Ulmus americana*	9	1	4.5	13.5	Good	
CO-747	Common hackberry	*Celtis occidentalis*	9	1	4.5	13.5	Good	
CO-748	American elm	*Ulmus americana*	16, 5	2	8	24	Fair	Some vines in canopy. Twin trunks 16 x 5
CO-749	Boxelder	*Acer negundo*	14	1	7	21	Good	
CO-750	Unknown		9	1	N/A	N/A	Standing Dead	
CO-751	Boxelder	*Acer negundo*	7	1	3.5	10.5	Poor	Dead leader, water sprouts
CO-752	Unknown		7	1	N/A	N/A	Standing Dead	
CO-753*	Northern red oak	*Quercus rubra*	37	1	18.5	55.5	Fair	Significant lean, some vines
CO-754	Black locust	*Robinia pseudoacacia*	22	1	11	33	Fair	Many vines
CO-755	Red maple	*Acer rubrum*	7	1	3.5	10.5	Fair	Lean, exposed roots
CO-756	Bitternut hickory	*Carya cordiformis*	8	1	4	12	Good	Lean
CO-757*	Northern red oak	*Quercus rubra*	37	1	18.5	55.5	Good	
CO-758	American hornbeam	*Carpinus caroliniana*	6	1	3	9	Good	
CO-759	Unknown		11	1	N/A	N/A	Standing Dead	
CO-760	White oak	*Quercus alba*	8	1	4	12	Good	
CO-761	Boxelder	*Acer negundo*	6	1	3	9	Fair	With vines
CO-762	Boxelder	*Acer negundo*	6	1	3	9	Good	
CO-763	Mockernut hickory	*Carya tomentosa*	10	1	5	15	Good	
CO-764	American elm	*Ulmus americana*	8	1	4	12	Good	
CO-765	Bitternut hickory	*Carya cordiformis*	8	1	4	12	Good	Vine on trunk
CO-766	American beech	*Fagus grandifolia*	5	1	2.5	7.5	Good	
CO-767	Boxelder	*Acer negundo*	11	1	5.5	16.5	Good	
CO-768	Boxelder	*Acer negundo*	10	1	5	15	Fair	Leaning, many vines
CO-769	American elm	*Ulmus americana*	14	1	7	21	Fair	Heavy lean, heavy vines
CO-770	Pawpaw	*Asimina triloba*	6	1	3	9	Good	
CO-771	Bitternut hickory	*Carya cordiformis*	25	1	12.5	37.5	Poor	Large trunk wound, trunk decay
CO-772	Tuliptree	*Liriodendron tulipifera*	10	1	5	15	Good	
CO-773	American elm	*Ulmus americana*	18	1	9	27	Fair	Many vines
CO-774	American beech	*Fagus grandifolia*	9	1	4.5	13.5	Good	
CO-775	Boxelder	*Acer negundo*	7	1	3.5	10.5	Fair	Water sprouts, broken branches
CO-776*	American sycamore	*Platanus occidentalis*	32	1	16	48	Good	
CO-777	Northern red oak	*Quercus rubra*	9	1	4.5	13.5	Poor	Significant trunk damage
CO-778	American beech	*Fagus grandifolia*	5	1	2.5	7.5	Good	
CO-779	Boxelder	*Acer negundo*	5	1	2.5	7.5	Fair	Water sprouts, dead wood
CO-780	Boxelder	*Acer negundo*	12	1	6	18	Fair	Water sprouts, dead tree leaning on tree

Tree ID	Common Name	Scientific Name	DBH	Number of Stems	SCRZ (ft)	CRZ (ft)	Condition	Condition Notes
CO-781	American beech	*Fagus grandifolia*	7	1	3.5	10.5	Good	
CO-782	Mockernut hickory	*Carya tomentosa*	6	1	3	9	Poor	Heavy vines
CO-783	Eastern redbud	*Cercis canadensis*	5	1	2.5	7.5	Good	
CO-784	American elm	*Ulmus americana*	6	1	3	9	Fair	Dead branches
CO-785	Boxelder	*Acer negundo*	11	1	5.5	16.5	Fair	Trunk damage
CO-786	Green ash	*Fraxinus pennsylvanica*	11	1	5.5	16.5	Poor	EAB infestation, dying
CO-787	American beech	*Fagus grandifolia*	6	1	3	9	Good	
CO-788	Pawpaw	*Asimina triloba*	5	1	2.5	7.5	Fair	Sapsucker holes
CO-789	Northern red oak	*Quercus rubra*	15	1	7.5	22.5	Fair	Vines, lean
CO-790	American hornbeam	*Carpinus caroliniana*	5	1	2.5	7.5	Fair	Water sprouts, dead wood
CO-791	Mockernut hickory	*Carya tomentosa*	8	1	4	12	Good	
CO-792	American elm	*Ulmus americana*	6	1	3	9	Fair	Vines in canopy
CO-793	Mockernut hickory	*Carya tomentosa*	12	1	6	18	Poor	Broken leader, vines
CO-794	Boxelder	*Acer negundo*	12	1	6	18	Good	
CO-795	Unknown		10	1	N/A	N/A	Standing Dead	
CO-796	Eastern redbud	*Cercis canadensis*	9	1	4.5	13.5	Poor	Large trunk wound, many dead branches
CO-797	Boxelder	*Acer negundo*	12	1	6	18	Fair	Many vines, trunk rot
CO-798	Unknown		10	1	N/A	N/A	Standing Dead	
CO-799	Bitternut hickory	*Carya cordiformis*	14	1	7	21	Good	
CO-800	Mockernut hickory	*Carya tomentosa*	9	1	4.5	13.5	Good	
CO-801	Black locust	*Robinia pseudoacacia*	7	1	N/A	N/A	Standing Dead	
CO-802	Pawpaw	*Asimina triloba*	5	1	2.5	7.5	Good	Slight lean
CO-803	Unknown		7	1	N/A	N/A	Standing Dead	
CO-804	Boxelder	*Acer negundo*	10	1	5	15	Poor	Dead leader, lean
CO-805	Bitternut hickory	*Carya cordiformis*	22, 14, 10	3	11	33	Good	Multistem 22 x 14 x 10
CO-806	American sycamore	*Platanus occidentalis*	21	1	10.5	31.5	Good	
CO-807	Unknown		40	1	N/A	N/A	Standing Dead	
CO-808	Black locust	*Robinia pseudoacacia*	11	1	5.5	16.5	Poor	Lean, fungus on trunk
CO-809	Common hackberry	*Celtis occidentalis*	12	1	6	18	Fair	Large broken branches
CO-810	American elm	*Ulmus americana*	5	1	2.5	7.5	Fair	Bend in trunk, scorched foliage
CO-811	Tuliptree	*Liriodendron tulipifera*	11	1	5.5	16.5	Good	
CO-812	Bitternut hickory	*Carya cordiformis*	19, 12	2	9.5	28.5	Good	Some vines on trunk, twins 19 x 12
CO-813	Black locust	*Robinia pseudoacacia*	12	1	N/A	N/A	Standing Dead	
CO-814	Black walnut	*Juglans nigra*	15	1	7.5	22.5	Fair	Vines in canopy
CO-815	Tuliptree	*Liriodendron tulipifera*	29	1	14.5	43.5	Fair	Reduced canopy
CO-816	Bitternut hickory	*Carya cordiformis*	18	1	9	27	Good	
CO-817	Boxelder	*Acer negundo*	11	1	5.5	16.5	Good	
CO-818	Unknown		10	1	N/A	N/A	Standing Dead	
CO-819	Boxelder	*Acer negundo*	6	1	3	9	Poor	Vines, thin canopy
CO-820	Boxelder	*Acer negundo*	12	1	6	18	Fair	Dead limbs
CO-821	American elm	*Ulmus americana*	9	1	4.5	13.5	Good	
CO-822	American elm	*Ulmus americana*	5	1	2.5	7.5	Poor	Broken leader, lean
CO-823	Boxelder	*Acer negundo*	5	1	2.5	7.5	Poor	Poor growth form, water sprouts
CO-824	Boxelder	*Acer negundo*	7	1	3.5	10.5	Fair	Water sprouts, lean, healed trunk wounds
CO-825	Mockernut hickory	*Carya tomentosa*	11	1	5.5	16.5	Good	
CO-826	White oak	*Quercus alba*	13	1	6.5	19.5	Good	
CO-827	Green ash	*Fraxinus pennsylvanica*	10	1	N/A	N/A	Standing Dead	
CO-828	White oak	*Quercus alba*	11	1	5.5	16.5	Fair	Heavy vines
CO-829	Black locust	*Robinia pseudoacacia*	5	1	N/A	N/A	Standing Dead	
CO-830	American beech	*Fagus grandifolia*	23	1	11.5	34.5	Good	
CO-831	Boxelder	*Acer negundo*	10	1	5	15	Fair	Water sprouts, exposed roots
CO-832	American beech	*Fagus grandifolia*	7	1	3.5	10.5	Good	
CO-833	Flowering dogwood	*Cornus florida*	5	1	2.5	7.5	Fair	Lean
CO-834	Unknown		16	1	N/A	N/A	Standing Dead	
CO-835	American elm	*Ulmus americana*	21, 12	2	10.5	31.5	Fair	Dead part of large branch, lean. Twins 21 x 12
CO-836	Tuliptree	*Liriodendron tulipifera*	22	1	11	33	Fair	Some large broken branches
CO-837	American elm	*Ulmus americana*	7	1	3.5	10.5	Fair	Heavy vines
CO-838	Mockernut hickory	*Carya tomentosa*	10	1	5	15	Good	
CO-839	White oak	*Quercus alba*	14	1	7	21	Good	
CO-840	Pin oak	*Quercus palustris*	22	1	11	33	Fair	Broken branches, thin canopy
CO-841	American elm	*Ulmus americana*	17	1	8.5	25.5	Fair	Dead branches, lean
CO-842	Northern red oak	*Quercus rubra*	21	1	10.5	31.5	Good	Minor trunk wound
CO-843	Northern red oak	*Quercus rubra*	11	1	5.5	16.5	Good	Minor vines
CO-844	Common hackberry	*Celtis occidentalis*	21	1	10.5	31.5	Good	Interfering trunks
CO-845	Bitternut hickory	*Carya cordiformis*	19	1	9.5	28.5	Good	
CO-846	American elm	*Ulmus americana*	5	1	2.5	7.5	Poor	Thin canopy, not much foliage
CO-847	Boxelder	*Acer negundo*	10	1	5	15	Good	Lean
CO-848	Black walnut	*Juglans nigra*	27	1	13.5	40.5	Fair	Large broken branches, vines
CO-849	American elm	*Ulmus americana*	16	1	8	24	Good	
CO-850	Tuliptree	*Liriodendron tulipifera*	16	1	8	24	Fair	Unusual growth form
CO-851	American elm	*Ulmus americana*	10	1	5	15	Poor	Dying
CO-852	Mockernut hickory	*Carya tomentosa*	6	1	3	9	Poor	Bent over nearly 90 degrees
CO-853	Boxelder	*Acer negundo*	9	1	4.5	13.5	Good	
CO-854	American elm	*Ulmus americana*	6	1	3	9	Good	
CO-855	Black cherry	*Prunus serotina*	10	1	5	15	Poor	Heavy vine, erosion around roots
CO-856	Black cherry	*Prunus serotina*	8	1	4	12	Poor	Heavy vines, thin crown
CO-857	American hornbeam	*Carpinus caroliniana*	5	1	2.5	7.5	Fair	Lean, vines
CO-858	American elm	*Ulmus americana*	7	1	3.5	10.5	Fair	Vines in canopy
CO-859*	Tuliptree	*Liriodendron tulipifera*	53	1	26.5	79.5	Good	Minor vines
CO-860	Boxelder	*Acer negundo*	8	1	4	12	Poor	Dying canopy, many water sprouts
CO-861	Northern red oak	*Quercus rubra*	24	1	12	36	Fair	Lean, vines in canopy
CO-862	Boxelder	*Acer negundo*	9	1	4.5	13.5	Good	
CO-863	Northern red oak	*Quercus rubra*	12	1	6	18	Good	Minor vines
CO-864	Boxelder	*Acer negundo*	11	1	5.5	16.5	Poor	Vines, dead crown
CO-865	Red maple	*Acer rubrum*	17	1	8.5	25.5	Fair	Heavy vines
CO-866	Northern red oak	*Quercus rubra*	22	1	11	33	Good	
CO-867	Bitternut hickory	*Carya cordiformis*	18	1	9	27	Good	
CO-868	Unknown		13	1	N/A	N/A	Standing Dead	
CO-869	Northern red oak	*Quercus rubra*	5	1	2.5	7.5	Good	
CO-870	Bitternut hickory	*Carya cordiformis*	11	1	5.5	16.5	Good	
CO-871*	White oak	*Quercus alba*	30	1	15	45	Good	Vines
CO-872	American sycamore	*Platanus occidentalis*	21	1	10.5	31.5	Good	Minor lean
CO-873	American hornbeam	*Carpinus caroliniana*	5	1	2.5	7.5	Poor	Major trunk damage
CO-874	White oak	*Quercus alba*	26	1	13	39	Good	Minor vines
CO-875	Black walnut	*Juglans nigra*	7	1	3.5	10.5	Poor	Dying
CO-876*	Tuliptree	*Liriodendron tulipifera*	30	1	15	45	Good	
CO-877	Boxelder	*Acer negundo*	11	1	5.5	16.5	Fair	Dead leader
CO-878	Unknown		9, 7	2	N/A	N/A	Standing Dead	Twins 9 x 7
CO-879	Boxelder	*Acer negundo*	8	1	4	12	Poor	Heavy vines, overtopped
CO-880	Green ash	*Fraxinus pennsylvanica*	9	1	N/A	N/A	Standing Dead	
CO-881	Sweet cherry	*Prunus avium*	10	1	5	15	Poor	Very thin canopy
CO-882	Common hackberry	*Celtis occidentalis*	9	1	4.5	13.5	Good	
CO-883	American sycamore	*Platanus occidentalis*	14	1	7	21	Good	
CO-884	Common hackberry	*Celtis occidentalis*	11	1	5.5	16.5	Fair	Dead wood in canopy
CO-885	Black cherry	*Prunus serotina*	7	1	3.5	10.5	Fair	Heavy vines
CO-886	Mockernut hickory	*Carya tomentosa*	5	1	2.5	7.5	Good	
CO-887	Boxelder	*Acer negundo*	13	1	6.5	19.5	Fair	Lean, many water sprouts
CO-888	American elm	*Ulmus americana*	10	1	5	15	Good	
CO-889	Green ash	*Fraxinus pennsylvanica*	12	1	N/A	N/A	Standing Dead	
CO-890	Mockernut hickory	*Carya tomentosa*	7	1	3.5	10.5	Fair	Broken branches
CO-891	American elm	*Ulmus americana*	12	1	N/A	N/A	Standing Dead	
CO-892	American elm	*Ulmus americana*	6	1	3	9	Fair	Vines, scorched foliage
CO-893	American sycamore	*Platanus occidentalis*	22	1	11	33	Good	
CO-894	American elm	*Ulmus americana*	13	1	N/A	N/A	Standing Dead	
CO-895	Black walnut	*Juglans nigra*	11	1	5.5	16.5	Good	Some vines on trunk
CO-896	Boxelder	*Acer negundo*	9	1	4.5	13.5	Fair	Significant lean, dead branches, water sprouts
CO-897	Boxelder	*Acer negundo*	7	1	3.5	10.5	Good	
CO-898	American elm	*Ulmus americana*	8	1	4	12	Fair	Heavy vines
CO-899	Boxelder	*Acer negundo*	13	1	6.5	19.5	Good	
CO-900	Black locust	*Robinia pseudoacacia*	14	1	7	21	Poor	Dead leader
CO-901	White oak	*Quercus alba*	11	1	5.5	16.5	Good	Minor vines
CO-902	American elm	*Ulmus americana*	9	1	4.5	13.5	Fair	Exposed roots
CO-903	Flowering dogwood	*Cornus florida*	5	1	2.5	7.5	Poor	Very thin canopy, vines
CO-904	Northern red oak	*Quercus rubra*	28	1	14	42	Fair	Heavy vines
CO-905	American elm	*Ulmus americana*	5	1	2.5	7.5	Poor	Leaning, reduced canopy
CO-906	Flowering dogwood	*Cornus florida*	5	1	2.5	7.5	Fair	Lean, waterspouts
CO-907	American sycamore	*Platanus occidentalis*	11	1	5.5	16.5	Fair	Erosion around roots
CO-908	Boxelder	*Acer negundo*	9	1	4.5	13.5	Poor	Significant trunk decay
CO-909	American elm	*Ulmus americana*	10	1	5	15	Fair	Thin canopy, dying leaves
CO-910	Common persimmon	*Diospyros virginiana*	8	1	4	12	Good	
CO-911	Red maple	*Acer rubrum*	5	1	2.5	7.5	Poor	Overtopped, heavy vines
CO-912	Boxelder	*Acer negundo*	5	1	2.5	7.5	Fair	Water sprouts, lean
CO-913	Unknown		15	1	N/A	N/A	Standing Dead	
CO-914	Boxelder	*Acer negundo*	9	1	4.5	13.5	Fair	Exposed roots
CO-915	Black locust	*Robinia pseudoacacia*	11	1	5.5	16.5	Poor	Missing leader
CO-916	Bitternut hickory	*Carya cordiformis*	12	1	6	18	Good	Included bark
CO-917	Common hackberry	*Celtis occidentalis*	9	1	4.5	13.5	Fair	Lean, one sided
CO-918	Boxelder	*Acer negundo*	9	1	4.5	13.5	Fair	Water sprouts, irregular trunk

Tree ID	Common Name	Scientific Name	DBH	Number of Stems	SCRZ (ft)	CRZ (ft)	Condition	Condition Notes
CO-919	American elm	*Ulmus americana*	6	1	3	9	Good	
CO-920	Bitternut hickory	*Carya cordiformis*	17	1	8.5	25.5	Good	
CO-921*	Northern red oak	*Quercus rubra*	31	1	15.5	46.5	Good	
CO-922	Boxelder	*Acer negundo*	5	1	2.5	7.5	Fair	Broken branches
CO-923	American sycamore	*Platanus occidentalis*	17	1	8.5	25.5	Fair	Heavy vines
CO-924	Tuliptree	*Liriodendron tulipifera*	13	1	6.5	19.5	Good	Minor vines
CO-925	American elm	*Ulmus americana*	6	1	3	9	Fair	Slight lean, thin canopy
CO-926	Common hackberry	*Celtis occidentalis*	12	1	6	18	Fair	Some dead wood
CO-927	Tuliptree	*Liriodendron tulipifera*	23	1	11.5	34.5	Good	
CO-928	American elm	*Ulmus americana*	5	1	2.5	7.5	Good	
CO-929	Boxelder	*Acer negundo*	6	1	3	9	Poor	Heavy vines, water sprouts
CO-930	American beech	*Fagus grandifolia*	5	1	2.5	7.5	Good	
CO-931	American sycamore	*Platanus occidentalis*	8	1	4	12	Fair	Significant lean
CO-932	Flowering dogwood	*Cornus florida*	5	1	2.5	7.5	Fair	Lean minor dead branches
CO-933	American elm	*Ulmus americana*	5	1	2.5	7.5	Poor	Leaning, dead branches
CO-934	American elm	*Ulmus americana*	7	1	3.5	10.5	Good	
CO-935	American elm	*Ulmus americana*	7	1	3.5	10.5	Good	
CO-936	American sycamore	*Platanus occidentalis*	18	1	9	27	Good	
CO-937	Blackhaw	*Viburnum prunifolium*	5, 2	2	2.5	7.5	Poor	Overtopped, dead branches, trunk wounds, twins 5 x 2
CO-938	Tree of heaven	*Ailanthus altissima*	20	1	10	30	Poor	Large trunk cavity
CO-939	Boxelder	*Acer negundo*	5	1	2.5	7.5	Fair	Water sprouts, irregular leader
CO-940	Black locust	*Robinia pseudoacacia*	28	1	14	42	Fair	Some vines on trunk
CO-941	American elm	*Ulmus americana*	9	1	4.5	13.5	Poor	Leaning, vines in canopy
CO-942	Boxelder	*Acer negundo*	11	1	5.5	16.5	Good	
CO-943*	Northern red oak	*Quercus rubra*	32	1	16	48	Good	
CO-944	Northern red oak	*Quercus rubra*	12	1	6	18	Good	
CO-945	Pawpaw	*Asimina triloba*	5	1	2.5	7.5	Good	
CO-946	Green ash	*Fraxinus pennsylvanica*	18	1	N/A	N/A	Standing Dead	
CO-947	American hornbeam	*Carpinus caroliniana*	5	1	2.5	7.5	Fair	Poor growth form
CO-948*	Northern red oak	*Quercus rubra*	33	1	16.5	49.5	Good	Twin trunk, included bark
CO-949	White oak	*Quercus alba*	10	1	5	15	Fair	Heavy vines
CO-950	Unknown		9	1	N/A	N/A	Standing Dead	
CO-951	Eastern redbud	*Cercis canadensis*	5	1	2.5	7.5	Good	
CO-952	Boxelder	*Acer negundo*	9	1	4.5	13.5	Fair	Trunk cavity, dead wood
CO-953	Northern red oak	*Quercus rubra*	10	1	5	15	Fair	Heavy vines
CO-954	Unknown		8	1	N/A	N/A	Standing Dead	
CO-955	Boxelder	*Acer negundo*	8	1	4	12	Fair	Some vines on trunk, lean, water sprouts
CO-956	American hornbeam	*Carpinus caroliniana*	8	1	4	12	Fair	Heavy lean
CO-957	American elm	*Ulmus americana*	6	1	3	9	Fair	Some sap coming out of trunk
CO-958	American elm	*Ulmus americana*	7	1	N/A	N/A	Standing Dead	
CO-959	American hornbeam	*Carpinus caroliniana*	5	1	2.5	7.5	Good	
CO-960	American elm	*Ulmus americana*	9	1	4.5	13.5	Fair	Vines in canopy
CO-961	Common hackberry	*Celtis occidentalis*	6	1	3	9	Fair	Some vines on trunk, lean
CO-962	American elm	*Ulmus americana*	8	1	4	12	Poor	Water sprouts, very thin canopy
CO-963	Unknown		10	1	N/A	N/A	Standing Dead	
CO-964	Bitternut hickory	*Carya cordiformis*	24	1	12	36	Good	
CO-965	Boxelder	*Acer negundo*	7	1	3.5	10.5	Fair	Water sprouts
CO-966	Black walnut	*Juglans nigra*	12	1	6	18	Fair	Vines, lean
CO-967	Red mulberry	*Morus rubra*	6	1	3	9	Good	
CO-968	Mockernut hickory	*Carya tomentosa*	13	1	6.5	19.5	Good	
CO-969	Boxelder	*Acer negundo*	5	1	2.5	7.5	Fair	Water sprouts, vines
CO-970	Red maple	*Acer rubrum*	8	1	4	12	Good	
CO-971	Boxelder	*Acer negundo*	8	1	4	12	Fair	Heavy lean
CO-972	Boxelder	*Acer negundo*	10	1	5	15	Fair	Reduced canopy
CO-973	American beech	*Fagus grandifolia*	8	1	4	12	Good	Vines
CO-974	American beech	*Fagus grandifolia*	16	1	8	24	Good	
CO-975	Unknown		7	1	N/A	N/A	Standing Dead	
CO-976	American elm	*Ulmus americana*	7	1	3.5	10.5	Fair	Vines in canopy
CO-977	American elm	*Ulmus americana*	11	1	5.5	16.5	Good	
CO-978	Unknown		11	1	N/A	N/A	Standing Dead	
CO-979	Common hackberry	*Celtis occidentalis*	12	1	6	18	Good	With vines
CO-980	American elm	*Ulmus americana*	9	1	4.5	13.5	Fair	Appears drought stressed
CO-981	Boxelder	*Acer negundo*	9	1	4.5	13.5	Fair	Vines, split above DBH
CO-982	Boxelder	*Acer negundo*	12	1	6	18	Good	
CO-983	American elm	*Ulmus americana*	5	1	2.5	7.5	Good	
CO-984	American sycamore	*Platanus occidentalis*	13	1	6.5	19.5	Fair	Lean, some vines, water sprouts
CO-985	Black oak	*Quercus velutina*	12	1	6	18	Good	
CO-986	Northern red oak	*Quercus rubra*	8	1	4	12	Fair	Heavy vines
CO-987	White oak	*Quercus alba*	12	1	6	18	Good	
CO-988	American elm	*Ulmus americana*	15	1	N/A	N/A	Standing Dead	
CO-989	Boxelder	*Acer negundo*	9	1	4.5	13.5	Fair	Heavy vines
CO-990	American elm	*Ulmus americana*	5	1	2.5	7.5	Good	
CO-991	Boxelder	*Acer negundo*	9	1	4.5	13.5	Fair	Lean
CO-992	Unknown		9	1	N/A	N/A	Standing Dead	
CO-993	Unknown		9	1	N/A	N/A	Standing Dead	
CO-994	American elm	*Ulmus americana*	7	1	3.5	10.5	Fair	Vines, poor growth form
CO-995	American elm	*Ulmus americana*	10	1	5	15	Fair	Thin canopy, dying leaves, lean
CO-996	Red mulberry	*Morus rubra*	5	1	2.5	7.5	Good	
CO-997	American elm	*Ulmus americana*	5	1	2.5	7.5	Fair	Vines on trunk
CO-998	Black walnut	*Juglans nigra*	13	1	6.5	19.5	Good	A few vines
CO-999	Common hackberry	*Celtis occidentalis*	7	1	3.5	10.5	Good	
CO-1000	Boxelder	*Acer negundo*	5	1	2.5	7.5	Good	
CO-1001	Common hackberry	*Celtis occidentalis*	9	1	4.5	13.5	Fair	Heavy vines
CO-1002	Boxelder	*Acer negundo*	7	1	3.5	10.5	Fair	Lean, trunk wounds
CO-1003	Black walnut	*Juglans nigra*	13	1	6.5	19.5	Good	Few broken branches
CO-1004	Mockernut hickory	*Carya tomentosa*	6	1	3	9	Fair	Unusual growth form
CO-1005	Common hackberry	*Celtis occidentalis*	18	1	9	27	Good	
CO-1006	Black walnut	*Juglans nigra*	23	1	11.5	34.5	Good	
CO-1007	Black locust	*Robinia pseudoacacia*	17	1	8.5	25.5	Fair	Vines, thin canopy
CO-1008	Boxelder	*Acer negundo*	7	1	3.5	10.5	Fair	Vines, poor growth form
CO-1009*	Tuliptree	*Liriodendron tulipifera*	38	1	19	57	Good	Minor vines
CO-1010	Unknown		7	1	N/A	N/A	Standing Dead	
CO-1011	White oak	*Quercus alba*	10	1	5	15	Fair	Heavy vines
CO-1012	Black walnut	*Juglans nigra*	11	1	5.5	16.5	Fair	Twin trunk, heavy vines
CO-1013	American elm	*Ulmus americana*	12	1	6	18	Good	
CO-1014	Boxelder	*Acer negundo*	16	1	8	24	Poor	Many dead branches
CO-1015*	Tuliptree	*Liriodendron tulipifera*	44	1	22	66	Excellent	
CO-1016	American elm	*Ulmus americana*	7	1	3.5	10.5	Good	
CO-1017	Boxelder	*Acer negundo*	9	1	4.5	13.5	Fair	Poor growth form
CO-1018	Unknown		6	1	N/A	N/A	Standing Dead	
CO-1019	Common hackberry	*Celtis occidentalis*	12	1	6	18	Fair	Vines
CO-1020	Boxelder	*Acer negundo*	10	1	5	15	Good	
CO-1021	Green ash	*Fraxinus pennsylvanica*	10	1	N/A	N/A	Standing Dead	
CO-1022	Unknown		8	1	N/A	N/A	Standing Dead	
CO-1023	American sycamore	*Platanus occidentalis*	10	1	5	15	Fair	Heavy lean
CO-1024	Black walnut	*Juglans nigra*	12	1	6	18	Fair	Irregular trunk, lean
CO-1025	Common hackberry	*Celtis occidentalis*	10	1	5	15	Good	
CO-1026	Red maple	*Acer rubrum*	11	1	5.5	16.5	Fair	Irregular growth form, lean
CO-1027	Boxelder	*Acer negundo*	5	1	2.5	7.5	Fair	Water sprouts, slight lean
CO-1028	Boxelder	*Acer negundo*	7	1	3.5	10.5	Fair	Vines, water sprouts
CO-1029	Boxelder	*Acer negundo*	6	1	3	9	Fair	Many water sprouts
CO-1030	Black locust	*Robinia pseudoacacia*	9	1	4.5	13.5	Fair	Many vines
CO-1031	American beech	*Fagus grandifolia*	7	1	3.5	10.5	Good	
CO-1032	Slippery elm	*Ulmus rubra*	7	1	3.5	10.5	Fair	Vines
CO-1033	Green ash	*Fraxinus pennsylvanica*	9	1	N/A	N/A	Standing Dead	
CO-1034	American sycamore	*Platanus occidentalis*	21	1	10.5	31.5	Good	
CO-1035	American elm	*Ulmus americana*	9	1	4.5	13.5	Fair	Lean, slight trunk wound
CO-1036	Mockernut hickory	*Carya tomentosa*	10	1	5	15	Good	Minor vines
CO-1037	Green ash	*Fraxinus pennsylvanica*	22	1	N/A	N/A	Standing Dead	
CO-1038	Black locust	*Robinia pseudoacacia*	12	1	6	18	Good	Minor vines
CO-1039	Green ash	*Fraxinus pennsylvanica*	13	1	N/A	N/A	Standing Dead	
CO-1040	Black locust	*Robinia pseudoacacia*	16	1	8	24	Poor	Dead crown, nearly dead
CO-1041	American sycamore	*Platanus occidentalis*	10	1	5	15	Good	
CO-1042	Willow oak	*Quercus phellos*	15	1	7.5	22.5	Good	Minor vines
CO-1043	Boxelder	*Acer negundo*	10	1	5	15	Good	
CO-1044	American elm	*Ulmus americana*	13	1	6.5	19.5	Fair	Heavy vines
CO-1045	American elm	*Ulmus americana*	8	1	N/A	N/A	Standing Dead	
CO-1046	Northern red oak	*Quercus rubra*	21	1	10.5	31.5	Good	
CO-1047	Boxelder	*Acer negundo*	12	1	6	18	Fair	Broken branches, vines on trunk
CO-1048	American elm	*Ulmus americana*	6	1	3	9	Good	
CO-1049	Boxelder	*Acer negundo*	8	1	4	12	Good	
CO-1050	Silver maple	*Acer saccharinum*	20	1	10	30	Fair	Many water sprouts, lean
CO-1051	American elm	*Ulmus americana*	5	1	2.5	7.5	Fair	With vines
CO-1052	Northern red oak	*Quercus rubra*	9	1	4.5	13.5	Fair	Few vines on trunk
CO-1053	Tuliptree	*Liriodendron tulipifera*	24	1	12	36	Good	Minor vines
CO-1054	Green ash	*Fraxinus pennsylvanica*	16	1	8	24	Poor	Dead top, some sprouts on trunk
CO-1055	Black walnut	*Juglans nigra*	10	1	5	15	Fair	Irregular trunk
CO-1056	Unknown		8	1	N/A	N/A	Standing Dead	
CO-1057	American sycamore	*Platanus occidentalis*	7	1	3.5	10.5	Fair	Vines on trunk, thin crown, overtopped

Tree ID	Common Name	Scientific Name	DBH	Number of Stems	SCRZ (ft)	CRZ (ft)	Condition	Condition Notes
CO-1058	American beech	*Fagus grandifolia*	13	1	6.5	19.5	Good	
CO-1059	American elm	*Ulmus americana*	7	1	3.5	10.5	Good	
CO-1060	Willow oak	*Quercus phellos*	16	1	8	24	Good	
CO-1061	Unknown		5	1	N/A	N/A	Standing Dead	
CO-1062	American hornbeam	*Carpinus caroliniana*	6	1	3	9	Poor	Broken branches, poor growth form
CO-1063	American sycamore	*Platanus occidentalis*	13	1	6.5	19.5	Good	
CO-1064*	American sycamore	*Platanus occidentalis*	34	1	17	51	Good	Minor vines
CO-1065	American sycamore	*Platanus occidentalis*	16	1	8	24	Good	
CO-1066	American elm	*Ulmus americana*	10	1	5	15	Fair	Lean, vines
CO-1067	Boxelder	*Acer negundo*	6	1	3	9	Fair	Lean, vines
CO-1068	Eastern redbud	*Cercis canadensis*	6	1	3	9	Poor	Heavy vines, lean
CO-1069	Boxelder	*Acer negundo*	9	1	4.5	13.5	Good	Minor vines
CO-1070	Green ash	*Fraxinus pennsylvanica*	6	1	3	9	Fair	Vines, thin canopy
CO-1071	Eastern redbud	*Cercis canadensis*	5	1	2.5	7.5	Poor	Heavy vines, broken branches, trunk cavity
CO-1072	Boxelder	*Acer negundo*	6	1	3	9	Fair	Dead branches, trunk rot
CO-1073	Bitternut hickory	*Carya cordiformis*	13	1	6.5	19.5	Fair	Heavy vines
CO-1074	Boxelder	*Acer negundo*	10	1	5	15	Fair	Water sprouts
CO-1075*	Tuliptree	*Liriodendron tulipifera*	33	1	16.5	49.5	Good	Minor dead branches
CO-1076	Northern red oak	*Quercus rubra*	6	1	3	9	Good	Vines
CO-1077	American sycamore	*Platanus occidentalis*	16	1	8	24	Good	
CO-1078	American elm	*Ulmus americana*	6	1	3	9	Poor	Broken leader
CO-1079	Northern red oak	*Quercus rubra*	7	1	3.5	10.5	Poor	Overtopped, many dead branches
CO-1080	Northern red oak	*Quercus rubra*	7	1	3.5	10.5	Poor	Dead leader, heavy vines
CO-1081	Black locust	*Robinia pseudoacacia*	9	1	4.5	13.5	Poor	Dead branches, thin crown
CO-1082	Green ash	*Fraxinus pennsylvanica*	6	1	N/A	N/A	Standing Dead	
CO-1083	Bitternut hickory	*Carya cordiformis*	6	1	3	9	Good	
CO-1084*	Tuliptree	*Liriodendron tulipifera*	31	1	15.5	46.5	Good	
CO-1085	Boxelder	*Acer negundo*	13	1	6.5	19.5	Fair	Trunk cavity
CO-1086	American sycamore	*Platanus occidentalis*	6	1	3	9	Good	
CO-1087	Black cherry	*Prunus serotina*	7	1	3.5	10.5	Fair	Dead branches
CO-1088	Northern red oak	*Quercus rubra*	13	1	6.5	19.5	Fair	Heavy vines
CO-1089	Black cherry	*Prunus serotina*	6	1	3	9	Fair	Dead branches
CO-1090	American elm	*Ulmus americana*	8	1	4	12	Fair	Unusual growth form
CO-1091*	Green ash	*Fraxinus pennsylvanica*	36	1	18	54	Fair	Lean. Very good looking for green ash
CO-1092	Boxelder	*Acer negundo*	6	1	3	9	Poor	Trunk wound, peeling bark
CO-1093	American elm	*Ulmus americana*	10	1	5	15	Fair	Water sprouts
CO-1094	Willow oak	*Quercus phellos*	9	1	4.5	13.5	Good	
CO-1095	Boxelder	*Acer negundo*	8	1	4	12	Fair	Dead branches
CO-1096	Silver maple	*Acer saccharinum*	16	1	8	24	Fair	Water sprouts
CO-1097*	Northern red oak	*Quercus rubra*	39	1	19.5	58.5	Good	Minor vines
CO-1098	Bitternut hickory	*Carya cordiformis*	12	1	6	18	Good	
CO-1099	Green ash	*Fraxinus pennsylvanica*	10	1	N/A	N/A	Standing Dead	
CO-1100	Boxelder	*Acer negundo*	7	1	3.5	10.5	Fair	Water sprouts, lean, dead branches
CO-1101	American elm	*Ulmus americana*	6	1	3	9	Fair	Lean, vines in canopy
CO-1102	Black walnut	*Juglans nigra*	17	1	8.5	25.5	Good	
CO-1103	American elm	*Ulmus americana*	8	1	4	12	Fair	Vines in canopy, on steep slope
CO-1104	American sycamore	*Platanus occidentalis*	16	1	8	24	Good	
CO-1105	Boxelder	*Acer negundo*	8	1	4	12	Fair	Lean, water sprouts
CO-1106	Tuliptree	*Liriodendron tulipifera*	18	1	9	27	Poor	Decay through bottom of trunk
CO-1107	Northern red oak	*Quercus rubra*	5	1	2.5	7.5	Fair	Heavy vines
CO-1108	Bitternut hickory	*Carya cordiformis*	12	1	6	18	Good	
CO-1109	American elm	*Ulmus americana*	7	1	3.5	10.5	Fair	Water sprouts, trunk wounds
CO-1110	Unknown		52	1	N/A	N/A	Standing Dead	
CO-1111	Boxelder	*Acer negundo*	19	1	9.5	28.5	Poor	Significant trunk damage
CO-1112	American elm	*Ulmus americana*	12	1	6	18	Good	
CO-1113	Bitternut hickory	*Carya cordiformis*	5	1	2.5	7.5	Good	
CO-1114	Green ash	*Fraxinus pennsylvanica*	6	1	N/A	N/A	Standing Dead	
CO-1115	American sycamore	*Platanus occidentalis*	24	1	12	36	Fair	Heavy vines
CO-1116	American elm	*Ulmus americana*	7	1	3.5	10.5	Good	
CO-1117	American sycamore	*Platanus occidentalis*	22	1	11	33	Good	
CO-1118	American elm	*Ulmus americana*	8	1	4	12	Good	
CO-1119	Boxelder	*Acer negundo*	7	1	3.5	10.5	Poor	Lean, broken leader
CO-1120	Boxelder	*Acer negundo*	12	1	6	18	Fair	Many sprouts, vines
CO-1121	Boxelder	*Acer negundo*	7	1	3.5	10.5	Fair	Vines
CO-1122	White oak	*Quercus alba*	15	1	7.5	22.5	Fair	Heavy vines
CO-1123	American hornbeam	*Carpinus caroliniana*	7	1	3.5	10.5	Fair	Multi stem, dead wood

Tree ID	Common Name	Scientific Name	DBH	Number of Stems	SCRZ (ft)	CRZ (ft)	Condition	Condition Notes
CO-1124	Boxelder	*Acer negundo*	9	1	4.5	13.5	Fair	Irregular trunk, water sprouts, vines on trunk
CO-1125	Green ash	*Fraxinus pennsylvanica*	8	1	N/A	N/A	Standing Dead	
CO-1126	Mockernut hickory	*Carya tomentosa*	6	1	3	9	Fair	Heavy vines
CO-1127	Boxelder	*Acer negundo*	7	1	3.5	10.5	Good	
CO-1128	American elm	*Ulmus americana*	6	1	3	9	Fair	Vines in canopy
CO-1129	American sycamore	*Platanus occidentalis*	5	1	2.5	7.5	Fair	Heavy vines
CO-1130	Green ash	*Fraxinus pennsylvanica*	8	1	4	12	Fair	Dead, healed over twin
CO-1131	American elm	*Ulmus americana*	9	1	4.5	13.5	Fair	Vines in canopy
CO-1132	American elm	*Ulmus americana*	7	1	3.5	10.5	Fair	Vines in canopy
CO-1133	Boxelder	*Acer negundo*	6	1	3	9	Fair	Water sprouts, lean
CO-1134	American sycamore	*Platanus occidentalis*	23	1	11.5	34.5	Good	Vines
CO-1135	Eastern redbud	*Cercis canadensis*	6	1	3	9	Fair	Heavy lean
CO-1136	Boxelder	*Acer negundo*	13	1	6.5	19.5	Poor	Water sprouts, vines, broken crown
CO-1137	American sycamore	*Platanus occidentalis*	24	1	12	36	Good	Minor vines
CO-1138	American sycamore	*Platanus occidentalis*	22	1	11	33	Fair	Lean, cavity under roots
CO-1139	American elm	*Ulmus americana*	6	1	3	9	Fair	Dead branches
CO-1140	Green ash	*Fraxinus pennsylvanica*	11	1	N/A	N/A	Standing Dead	
CO-1141	Eastern redbud	*Cercis canadensis*	5	1	2.5	7.5	Poor	Heavy vines, broken leader
CO-1142	American sycamore	*Platanus occidentalis*	15	1	7.5	22.5	Fair	Irregular trunk, thin canopy, water sprouts
CO-1143	Green ash	*Fraxinus pennsylvanica*	12	1	N/A	N/A	Standing Dead	
CO-1144	American sycamore	*Platanus occidentalis*	17	1	8.5	25.5	Good	
CO-1145	Green ash	*Fraxinus pennsylvanica*	18	1	N/A	N/A	Standing Dead	
CO-1146	Green ash	*Fraxinus pennsylvanica*	11	1	N/A	N/A	Standing Dead	
CO-1147*	American sycamore	*Platanus occidentalis*	32	1	16	48	Good	
CO-1148	Green ash	*Fraxinus pennsylvanica*	25	1	N/A	N/A	Standing Dead	
CO-1149	White mulberry	*Morus alba*	6	1	3	9	Fair	Dead branches
CO-1150	Unknown		21	1	N/A	N/A	Standing Dead	
CO-1151	American elm	*Ulmus americana*	14	1	7	21	Good	Minor vines
CO-1152	American elm	*Ulmus americana*	12	1	6	18	Fair	Lean canopy
CO-1153	Black walnut	*Juglans nigra*	6	1	3	9	Poor	Vines, dead branches
CO-1154	Mockernut hickory	*Carya tomentosa*	15	1	7.5	22.5	Good	Minor vines
CO-1155	Unknown		20	1	N/A	N/A	Standing Dead	
CO-1156	Boxelder	*Acer negundo*	5	1	2.5	7.5	Poor	Broken leader
CO-1157	Boxelder	*Acer negundo*	6	1	3	9	Fair	Dead branches , vines
CO-1158	American elm	*Ulmus americana*	8	1	4	12	Fair	Lean
CO-1159	Tuliptree	*Liriodendron tulipifera*	23	1	11.5	34.5	Poor	Major trunk wound, vines
CO-1160	American elm	*Ulmus americana*	6	1	3	9	Poor	Lean, spots on foliage, thin canopy, heavy vines
CO-1161	American elm	*Ulmus americana*	6	1	3	9	Fair	Leaning
CO-1162	Boxelder	*Acer negundo*	13	1	6.5	19.5	Fair	Heavy vines, lean
CO-1163	Common hackberry	*Celtis occidentalis*	10	1	5	15	Good	
CO-1164	Boxelder	*Acer negundo*	5	1	2.5	7.5	Fair	Water sprouts, lean
CO-1165	Mockernut hickory	*Carya tomentosa*	5	1	2.5	7.5	Fair	Heavy vines
CO-1166	American elm	*Ulmus americana*	6	1	3	9	Fair	Lean, spots on foliage, thin canopy
CO-1167	Boxelder	*Acer negundo*	9	1	4.5	13.5	Fair	Poor growth form, vines
CO-1168	Boxelder	*Acer negundo*	8	1	4	12	Poor	Broken leader
CO-1169	Unknown		15	1	N/A	N/A	Standing Dead	
CO-1170	Tuliptree	*Liriodendron tulipifera*	5	1	2.5	7.5	Fair	Heavy vines
CO-1171	Boxelder	*Acer negundo*	6	1	3	9	Fair	Water sprouts, vines on trunk
CO-1172	American sycamore	*Platanus occidentalis*	15	1	7.5	22.5	Good	
CO-1173*	Tuliptree	*Liriodendron tulipifera*	35	1	17.5	52.5	Good	Vines
CO-1174	Northern red oak	*Quercus rubra*	21, 13	2	10.5	31.5	Good	Minor vines, twin trunks 21 x 13
CO-1175	Boxelder	*Acer negundo*	5	1	2.5	7.5	Good	
CO-1176	Boxelder	*Acer negundo*	8	1	4	12	Poor	Dead leader, heavy vines
CO-1177	American elm	*Ulmus americana*	8	1	4	12	Fair	Lean
CO-1178	American elm	*Ulmus americana*	8	1	4	12	Poor	Many vines
CO-1179	Unknown		6	1	N/A	N/A	Standing Dead	
CO-1180	American sycamore	*Platanus occidentalis*	26	1	13	39	Good	Some vines
CO-1181	Boxelder	*Acer negundo*	5	1	2.5	7.5	Poor	Heavy vines, lean, broken branches
CO-1182	Black walnut	*Juglans nigra*	8	1	4	12	Fair	Many vines, dead branches
CO-1183	American elm	*Ulmus americana*	8	1	4	12	Poor	Vines and dead branches
CO-1184	Boxelder	*Acer negundo*	10	1	5	15	Poor	Dead leader and vines
CO-1185	Boxelder	*Acer negundo*	7	1	3.5	10.5	Fair	With vines
CO-1186	Eastern redbud	*Cercis canadensis*	8	1	4	12	Poor	Trunk broken
CO-1187	Mockernut hickory	*Carya tomentosa*	5	1	2.5	7.5	Fair	Heavy vines
CO-1188	Black locust	*Robinia pseudoacacia*	6	1	3	9	Fair	Leaning
CO-1189	American sycamore	*Platanus occidentalis*	19	1	9.5	28.5	Good	
CO-1190	American elm	*Ulmus americana*	8	1	4	12	Fair	Irregular growth in

Tree ID	Common Name	Scientific Name	DBH	Number of Stems	SCRZ (ft)	CRZ (ft)	Condition	Condition Notes
CO-1191	Boxelder	*Acer negundo*	10	1	5	15	Poor	Dead leader, trunk cavities
CO-1192	Boxelder	*Acer negundo*	16	1	8	24	Poor	Dead leader
CO-1193	White oak	*Quercus alba*	6	1	3	9	Fair	With vines
CO-1194	Boxelder	*Acer negundo*	9	1	4.5	13.5	Fair	Heavy lean
CO-1195*	Tuliptree	*Liriodendron tulipifera*	34	1	17	51	Fair	Heavy vines
CO-1196	Black locust	*Robinia pseudoacacia*	16	1	N/A	N/A	Standing Dead	
CO-1197	Boxelder	*Acer negundo*	18, 8	2	9	27	Fair	Many water sprouts, heavy vines, twin trunks 18 x 8
CO-1198	American sycamore	*Platanus occidentalis*	18	1	9	27	Good	
CO-1199	American elm	*Ulmus americana*	7	1	3.5	10.5	Poor	More than half of trunk dead
CO-1200	Boxelder	*Acer negundo*	7	1	3.5	10.5	Fair	Dead leader, lean
CO-1201	Boxelder	*Acer negundo*	12	1	N/A	N/A	Standing Dead	
CO-1202	Tuliptree	*Liriodendron tulipifera*	12	1	6	18	Good	Minor vines
CO-1203	Black walnut	*Juglans nigra*	10	1	5	15	Fair	Many vines
CO-1204	Boxelder	*Acer negundo*	9	1	4.5	13.5	Fair	Heavy lean
CO-1205	American elm	*Ulmus americana*	11	1	5.5	16.5	Fair	Leans, vines
CO-1206	Black locust	*Robinia pseudoacacia*	16	1	N/A	N/A	Standing Dead	
CO-1207	Black locust	*Robinia pseudoacacia*	11, 10	2	5.5	16.5	Poor	Lean, dead leader, twin trunks 11 x 10
CO-1208*	Tuliptree	*Liriodendron tulipifera*	37	1	18.5	55.5	Good	Minor vines
CO-1209	Boxelder	*Acer negundo*	15, 9	2	7.5	22.5	Fair	Dying leader, twin trunks 15 x 9
CO-1210	Green ash	*Fraxinus pennsylvanica*	15	1	N/A	N/A	Standing Dead	
CO-1211	Boxelder	*Acer negundo*	14	1	7	21	Fair	Dead branches, water sprouts
CO-1212	Tuliptree	*Liriodendron tulipifera*	14	1	7	21	Fair	Heavy vines
CO-1213	Boxelder	*Acer negundo*	9	1	4.5	13.5	Fair	Heavy vines
CO-1214	Common hackberry	*Celtis occidentalis*	25	1	12.5	37.5	Fair	Twin trunk, heavy vines, lean
CO-1215*	Tuliptree	*Liriodendron tulipifera*	30	1	15	45	Good	
CO-1216	Boxelder	*Acer negundo*	5	1	2.5	7.5	Good	
CO-1217	Boxelder	*Acer negundo*	5	1	2.5	7.5	Poor	Heavy vines, thin crown
CO-1218	Boxelder	*Acer negundo*	7	1	3.5	10.5	Poor	Dead leader
CO-1219	Boxelder	*Acer negundo*	3	1	1.5	4.5	Poor	Major trunk decay
CO-1220	Boxelder	*Acer negundo*	8	1	4	12	Fair	Dead leader, vines
CO-1221	Black locust	*Robinia pseudoacacia*	21	1	10.5	31.5	Fair	Heavy vines
CO-1222	Boxelder	*Acer negundo*	9	1	4.5	13.5	Good	
CO-1223	Boxelder	*Acer negundo*	6	1	3	9	Good	
CO-1224	Boxelder	*Acer negundo*	10	1	5	15	Fair	Leaning
CO-1225	Northern red oak	*Quercus rubra*	8	1	4	12	Fair	Heavy vines
CO-1226	Boxelder	*Acer negundo*	7	1	3.5	10.5	Good	
CO-1227	Boxelder	*Acer negundo*	9	1	4.5	13.5	Fair	Many vines, dead branches
CO-1228	American sycamore	*Platanus occidentalis*	28	1	14	42	Fair	Heavy vines
CO-1229	Black walnut	*Juglans nigra*	17	1	8.5	25.5	Fair	Trunk cavity, lean
CO-1230	American elm	*Ulmus americana*	5	1	N/A	N/A	Standing Dead	Dead leader
CO-1231	Boxelder	*Acer negundo*	6	1	3	9	Good	
CO-1232	Boxelder	*Acer negundo*	7	1	3.5	10.5	Poor	Dead leader
CO-1233	Boxelder	*Acer negundo*	16	1	8	24	Poor	Dead leader
CO-1234	American elm	*Ulmus americana*	7	1	3.5	10.5	Fair	Dead branches
CO-1235	Boxelder	*Acer negundo*	10	1	5	15	Fair	Trunk wound, some vines
CO-1236	Boxelder	*Acer negundo*	6	1	3	9	Fair	Vines and dead branches
CO-1237	Black walnut	*Juglans nigra*	10	1	5	15	Good	Minor vines
CO-1238	American elm	*Ulmus americana*	7	1	3.5	10.5	Fair	Scorch marks on foliage
CO-1239	Boxelder	*Acer negundo*	11	1	5.5	16.5	Fair	Water sprouts, trunk wounds
CO-1240	Black locust	*Robinia pseudoacacia*	18	1	9	27	Poor	Dying leader, very heavy vines
CO-1241	Bitternut hickory	*Carya cordiformis*	13	1	6.5	19.5	Fair	Heavy vines
CO-1242	American elm	*Ulmus americana*	16	1	8	24	Fair	Heavy vines, lean
CO-1243	Unknown		28	1	N/A	N/A	Standing Dead	
CO-1244	American elm	*Ulmus americana*	13	1	6.5	19.5	Fair	Heavy vines on trunk
CO-1245	Common hackberry	*Celtis occidentalis*	11	1	5.5	16.5	Good	
CO-1246	Boxelder	*Acer negundo*	17	1	8.5	25.5	Good	
CO-1247	Black walnut	*Juglans nigra*	15	1	7.5	22.5	Fair	Vines and reduced canopy
CO-1248	American elm	*Ulmus americana*	7	1	3.5	10.5	Poor	Vines on trunk, dying crown
CO-1249	Boxelder	*Acer negundo*	7	1	3.5	10.5	Fair	Poor growth form
CO-1250	Northern red oak	*Quercus rubra*	6	1	3	9	Fair	Heavy vines
CO-1251	Boxelder	*Acer negundo*	5	1	2.5	7.5	Poor	Heavy vines, heavy lean, water sprouts
CO-1252*	Black walnut	*Juglans nigra*	36	1	18	54	Fair	Minor vines, dead wood
CO-1253	Unknown		10	1	N/A	N/A	Standing Dead	
CO-1254	Boxelder	*Acer negundo*	9	1	4.5	13.5	Good	
CO-1255	Boxelder	*Acer negundo*	6	1	3	9	Good	
CO-1256	Boxelder	*Acer negundo*	13	1	6.5	19.5	Good	
CO-1257	American elm	*Ulmus americana*	18	1	9	27	Fair	Dead branch
CO-1258	Black walnut	*Juglans nigra*	5	1	2.5	7.5	Fair	Lean, vines
CO-1259	Boxelder	*Acer negundo*	12	1	6	18	Fair	Lean
CO-1260	Boxelder	*Acer negundo*	5	1	2.5	7.5	Good	
CO-1261*	Tuliptree	*Liriodendron tulipifera*	48	1	24	72	Poor	Large trunk cavity, heavy vines, trunk decay
CO-1262	Green ash	*Fraxinus pennsylvanica*	9	1	N/A	N/A	Standing Dead	
CO-1263	American sycamore	*Platanus occidentalis*	21	1	10.5	31.5	Poor	Heavy vines, heavy lean
CO-1264	Boxelder	*Acer negundo*	10	1	5	15	Fair	Lean
CO-1265	Boxelder	*Acer negundo*	8	1	4	12	Fair	Heavy lean
CO-1266	American elm	*Ulmus americana*	8	1	4	12	Poor	Large trunk wounds, lean
CO-1267	Black locust	*Robinia pseudoacacia*	7	1	N/A	N/A	Standing Dead	
CO-1268	Boxelder	*Acer negundo*	9	1	4.5	13.5	Fair	Water sprouts, irregular trunk
CO-1269	Boxelder	*Acer negundo*	5	1	2.5	7.5	Good	
CO-1270	Boxelder	*Acer negundo*	5	1	2.5	7.5	Poor	Dead branches, water sprouts, overtopped
CO-1271	Boxelder	*Acer negundo*	12	1	6	18	Poor	Major trunk decay
CO-1272	Black locust	*Robinia pseudoacacia*	8	1	4	12	Fair	Lean, vines on trunk
CO-1273	Black walnut	*Juglans nigra*	5	1	2.5	7.5	Fair	Dead leader
CO-1274	Eastern redbud	*Cercis canadensis*	6	1	3	9	Fair	Dead wood
CO-1275	Boxelder	*Acer negundo*	6	1	3	9	Fair	Dead leader
CO-1276	Green ash	*Fraxinus pennsylvanica*	6	1	3	9	Fair	Dead branches
CO-1277	Boxelder	*Acer negundo*	11	1	5.5	16.5	Good	
CO-1278*	White oak	*Quercus alba*	36	1	18	54	Good	
CO-1279	Boxelder	*Acer negundo*	5	1	2.5	7.5	Good	
CO-1280	Black locust	*Robinia pseudoacacia*	11, 8, 8	3	5.5	16.5	Poor	Dead leader, multistem 11 x 8 x 8
CO-1281	Bitternut hickory	*Carya cordiformis*	8	1	4	12	Fair	Heavy vines
CO-1282	Black walnut	*Juglans nigra*	18	1	9	27	Fair	Multi stem, lean, vines
CO-1283	Boxelder	*Acer negundo*	7	1	3.5	10.5	Fair	Stressed, dead branches
CO-1284	Boxelder	*Acer negundo*	15	1	7.5	22.5	Fair	Water sprouts, lean, heavy vines
CO-1285	Blackgum	*Nyssa sylvatica*	18, 16	2	9	27	Fair	Heavy vines, twins 18 x 16
CO-1286	Boxelder	*Acer negundo*	8	1	4	12	Fair	Water sprouts, irregular growth form
CO-1287	Boxelder	*Acer negundo*	14	1	7	21	Fair	Heavy vines
CO-1288	Boxelder	*Acer negundo*	11	1	5.5	16.5	Fair	Heavy lean, heavy vines
CO-1289	Boxelder	*Acer negundo*	29	1	14.5	43.5	Fair	Lean, vines
CO-1290	Eastern redbud	*Cercis canadensis*	5	1	2.5	7.5	Fair	Dead wood, vines cutting into trunk
CO-1291	Black walnut	*Juglans nigra*	20	1	10	30	Good	With vines
CO-1292	American elm	*Ulmus americana*	15	1	N/A	N/A	Standing Dead	
CO-1293	Boxelder	*Acer negundo*	18	1	9	27	Fair	Heavy lean
CO-1294	Boxelder	*Acer negundo*	7	1	3.5	10.5	Fair	Broken crown
CO-1295	Black walnut	*Juglans nigra*	7	1	3.5	10.5	Fair	Thin canopy, heavy lean
CO-1296	Green ash	*Fraxinus pennsylvanica*	12	1	6	18	Fair	Lean, irregular growth form
CO-1297	Boxelder	*Acer negundo*	7	1	3.5	10.5	Poor	Dead crown
CO-1298	American elm	*Ulmus americana*	8	1	4	12	Good	
CO-1299	Boxelder	*Acer negundo*	8	1	4	12	Fair	Heavy vines
CO-1300	American elm	*Ulmus americana*	7	1	3.5	10.5	Poor	Dying leader, very heavy vines
CO-1301	Black locust	*Robinia pseudoacacia*	6	1	N/A	N/A	Standing Dead	
CO-1302	American elm	*Ulmus americana*	7	1	3.5	10.5	Good	
CO-1303	Boxelder	*Acer negundo*	14	1	7	21	Poor	Dead leader
CO-1304	American elm	*Ulmus americana*	9	1	4.5	13.5	Fair	Vines in canopy
CO-1305	American elm	*Ulmus americana*	6	1	3	9	Fair	Lean
CO-1306	American elm	*Ulmus americana*	10	1	5	15	Fair	Water sprouts, lean
CO-1307	Boxelder	*Acer negundo*	12	1	6	18	Good	
CO-1308	Boxelder	*Acer negundo*	8	1	4	12	Fair	Vines and dead branches
CO-1309	Boxelder	*Acer negundo*	12	1	6	18	Poor	Significant trunk decay
CO-1310	Boxelder	*Acer negundo*	6	1	3	9	Fair	Heavy vines
CO-1311	Black locust	*Robinia pseudoacacia*	6	1	3	9	Poor	Many vines, trunk rot
CO-1312	American elm	*Ulmus americana*	14, 4, 3	3	7	21	Fair	Vines in canopy, multistem 14 x 4 x 3
CO-1313	Slippery elm	*Ulmus rubra*	6	1	3	9	Fair	Reduced canopy
CO-1314	Boxelder	*Acer negundo*	9	1	4.5	13.5	Good	Minor vines
CO-1315	American elm	*Ulmus americana*	9	1	4.5	13.5	Fair	Vines on lower trunk, lean
CO-1316	Black locust	*Robinia pseudoacacia*	8	1	4	12	Fair	Dead branches
CO-1317	American elm	*Ulmus americana*	8	1	4	12	Good	
CO-1318	American elm	*Ulmus americana*	15	1	7.5	22.5	Fair	Heavy vines on trunk
CO-1319	Black walnut	*Juglans nigra*	8	1	4	12	Fair	Vines on trunk
CO-1320	Boxelder	*Acer negundo*	7	1	3.5	10.5	Fair	Many vines, trunk rot
CO-1321	Unknown		15	1	N/A	N/A	Standing Dead	
CO-1322	American elm	*Ulmus americana*	15	1	7.5	22.5	Good	With vines
CO-1323	Black walnut	*Juglans nigra*	18	1	9	27	Fair	Reduced canopy and vines
CO-1324	Boxelder	*Acer negundo*	8	1	4	12	Poor	Irregular trunk, broken leader
CO-1325*	American sycamore	*Platanus occidentalis*	33	1	16.5	49.5	Good	
CO-1326	Boxelder	*Acer negundo*	12	1	6	18	Good	

Tree ID	Common Name	Scientific Name	DBH	Number of Stems	SCRZ (ft)	CRZ (ft)	Condition	Condition Notes
CO-1327	Boxelder	*Acer negundo*	9	1	4.5	13.5	Fair	Heavy vines
CO-1328	Boxelder	*Acer negundo*	10	1	5	15	Poor	Dead leader
CO-1329	Boxelder	*Acer negundo*	14	1	7	21	Fair	Water sprouts, vines
CO-1330	Black cherry	*Prunus serotina*	13	1	N/A	N/A	Standing Dead	
CO-1331	Boxelder	*Acer negundo*	20	1	10	30	Fair	Lean , vines
CO-1332	Boxelder	*Acer negundo*	8	1	4	12	Good	
CO-1333	American elm	*Ulmus americana*	23, 12	2	11.5	34.5	Fair	Vines, twins 23 x 12
CO-1334	Boxelder	*Acer negundo*	16	1	8	24	Good	
CO-1335	Boxelder	*Acer negundo*	20	1	10	30	Fair	Heavy lean
CO-1336	Common hackberry	*Celtis occidentalis*	10	1	5	15	Good	With vines
CO-1337	Boxelder	*Acer negundo*	13	1	6.5	19.5	Fair	Heavy lean
CO-1338	Green ash	*Fraxinus pennsylvanica*	22	1	N/A	N/A	Standing Dead	
CO-1339	American elm	*Ulmus americana*	10	1	5	15	Fair	Heavy vines on trunk
CO-1340	American elm	*Ulmus americana*	9	1	N/A	N/A	Standing Dead	
CO-1341	Green ash	*Fraxinus pennsylvanica*	20	1	N/A	N/A	Standing Dead	Multi stem
CO-1342	Black walnut	*Juglans nigra*	11	1	5.5	16.5	Fair	Lean, vines
CO-1343	Elm sp.	*Ulmus sp.*	7	1	N/A	N/A	Standing Dead	Unknown species
CO-1344	Boxelder	*Acer negundo*	7	1	3.5	10.5	Fair	Water sprouts
CO-1345	American elm	*Ulmus americana*	29	1	14.5	43.5	Fair	Vines in canopy
CO-1346	Green ash	*Fraxinus pennsylvanica*	7	1	3.5	10.5	Poor	Significant lean, thin crown
CO-1347	Unknown		18	1	N/A	N/A	Standing Dead	
CO-1348	American elm	*Ulmus americana*	8	1	4	12	Fair	Lean
CO-1349	Tuliptree	*Liriodendron tulipifera*	26	1	13	39	Good	
CO-1350	Eastern redcedar	*Juniperus virginiana*	13	1	6.5	19.5	Poor	Heavy vines, sparse canopy
CO-1351	American elm	*Ulmus americana*	7	1	3.5	10.5	Fair	Water sprouts, lean
CO-1352	Boxelder	*Acer negundo*	20	1	10	30	Poor	Broken leader, vines
CO-1353	Boxelder	*Acer negundo*	11	1	5.5	16.5	Fair	Competing with adjacent trees
CO-1354	American elm	*Ulmus americana*	15	1	7.5	22.5	Fair	Many vines
CO-1355	Boxelder	*Acer negundo*	9	1	4.5	13.5	Fair	Lean
CO-1356	Eastern redbud	*Cercis canadensis*	5	1	2.5	7.5	Poor	Broken leader, trunk wound
CO-1357	Black locust	*Robinia pseudoacacia*	8	1	N/A	N/A	Standing Dead	
CO-1358	American elm	*Ulmus americana*	6	1	N/A	N/A	Standing Dead	
CO-1359	Boxelder	*Acer negundo*	6	1	3	9	Good	
CO-1360	American elm	*Ulmus americana*	12	1	6	18	Poor	Vines on trunk, thin crown
CO-1361	American elm	*Ulmus americana*	6	1	3	9	Good	With vines
CO-1362	Boxelder	*Acer negundo*	19	1	9.5	28.5	Poor	Heavy vines, heavy lean
CO-1363	Black locust	*Robinia pseudoacacia*	11	1	5.5	16.5	Poor	Trunk damage, heavy vines
CO-1364	American elm	*Ulmus americana*	6	1	3	9	Good	
CO-1366	Common hackberry	*Celtis occidentalis*	21	1	10.5	31.5	Fair	With vines
CO-1368	Boxelder	*Acer negundo*	17	1	8.5	25.5	Poor	Heavy vines, trunk damage
CO-1369	Black walnut	*Juglans nigra*	9	1	4.5	13.5	Fair	Vines in canopy, broken branches
CO-1370	American elm	*Ulmus americana*	10	1	5	15	Fair	Vines on trunk
CO-1371	Green ash	*Fraxinus pennsylvanica*	21	1	N/A	N/A	Standing Dead	
CO-1372	Boxelder	*Acer negundo*	13	1	6.5	19.5	Poor	Dead leader
CO-1373	Black walnut	*Juglans nigra*	25	1	12.5	37.5	Good	Few vines on trunk
CO-1374	Green ash	*Fraxinus pennsylvanica*	34	1	N/A	N/A	Standing Dead	
CO-1375	Black locust	*Robinia pseudoacacia*	9	1	N/A	N/A	Standing Dead	
CO-1376	Boxelder	*Acer negundo*	12	1	6	18	Fair	Dead branches, heavy vines
CO-1377	Black locust	*Robinia pseudoacacia*	9	1	N/A	N/A	Standing Dead	
CO-1378	Black locust	*Robinia pseudoacacia*	7	1	N/A	N/A	Standing Dead	
CO-1379	Common hackberry	*Celtis occidentalis*	11	1	5.5	16.5	Good	
CO-1380	Boxelder	*Acer negundo*	7	1	3.5	10.5	Good	
CO-1381	Black walnut	*Juglans nigra*	25	1	12.5	37.5	Good	
CO-1382	American elm	*Ulmus americana*	9	1	4.5	13.5	Fair	Many vines in canopy
CO-1383	Black walnut	*Juglans nigra*	12	1	6	18	Fair	Reduced canopy
CO-1384	Boxelder	*Acer negundo*	15	1	7.5	22.5	Fair	Water sprouts, lean
CO-1385	Unknown		11	1	N/A	N/A	Standing Dead	
CO-1386	Black locust	*Robinia pseudoacacia*	7	1	3.5	10.5	Poor	Almost dead
CO-1388	Boxelder	*Acer negundo*	10	1	5	15	Poor	Dead leader, rotting bark
CO-1389	Unknown		17	1	N/A	N/A	Standing Dead	
CO-1390	Boxelder	*Acer negundo*	8	1	4	12	Fair	Lean
CO-1391	Boxelder	*Acer negundo*	8	1	4	12	Good	
CO-1392	Black locust	*Robinia pseudoacacia*	9	1	N/A	N/A	Standing Dead	
CO-1393	American elm	*Ulmus americana*	8	1	4	12	Poor	Almost dead
CO-1394	Black walnut	*Juglans nigra*	16	1	8	24	Fair	Heavy vines
CO-1395	American elm	*Ulmus americana*	24	1	12	36	Fair	Heavy vines, leaf spots
CO-1397	Black locust	*Robinia pseudoacacia*	10	1	N/A	N/A	Standing Dead	
CO-1398	Green ash	*Fraxinus pennsylvanica*	11	1	N/A	N/A	Standing Dead	
CO-1399	Eastern redcedar	*Juniperus virginiana*	12	1	6	18	Fair	Vines on trunk, thin canopy
CO-1400	American elm	*Ulmus americana*	6	1	3	9	Good	With vines
CO-1401	American elm	*Ulmus americana*	6	1	3	9	Fair	Water sprouts, vines
CO-1402	Unknown		19	1	N/A	N/A	Standing Dead	

Tree ID	Common Name	Scientific Name	DBH	Number of Stems	SCRZ (ft)	CRZ (ft)	Condition	Condition Notes
CO-1403*	American sycamore	*Platanus occidentalis*	52, 46	2	26	78	Fair	Some vines in canopy, leaning away from tow path. Twins 52 x 46
CO-1404	Unknown		11	1	N/A	N/A	Standing Dead	
CO-1405	Boxelder	*Acer negundo*	9	1	4.5	13.5	Fair	Water sprouts, lean
CO-1406	Boxelder	*Acer negundo*	12	1	6	18	Poor	Broken leader
CO-1408	Black locust	*Robinia pseudoacacia*	11	1	5.5	16.5	Poor	Reduced canopy
CO-1409	Common hackberry	*Celtis occidentalis*	12	1	6	18	Fair	Heavy vines, leaf spit
CO-1410	Black locust	*Robinia pseudoacacia*	9	1	N/A	N/A	Standing Dead	
CO-1411	American elm	*Ulmus americana*	6	1	3	9	Poor	Dying, lean
CO-1413	Boxelder	*Acer negundo*	12	1	6	18	Fair	Vines, lean
CO-1415	Black walnut	*Juglans nigra*	7	1	3.5	10.5	Fair	Vines on trunk, one sided
CO-1420	Boxelder	*Acer negundo*	7	1	3.5	10.5	Fair	Heavy vines, trunk wound
CO-1422	Green ash	*Fraxinus pennsylvanica*	26, 23, 22	3	N/A	N/A	Standing Dead	Multistem 26 x 22 x 23
CO-1423	Black walnut	*Juglans nigra*	26	1	13	39	Good	Some vines on trunk
CO-1425	Green ash	*Fraxinus pennsylvanica*	8	1	N/A	N/A	Standing Dead	
CO-1426	Boxelder	*Acer negundo*	10, 5	2	5	15	Good	Twin trunk 10 x 5
CO-1428	Black walnut	*Juglans nigra*	9	1	4.5	13.5	Fair	Heavy vines
CO-1430	Unknown		11	1	N/A	N/A	Standing Dead	
CO-1432	Boxelder	*Acer negundo*	17, 11	2	8.5	25.5	Poor	Dead leader, insect damage, peeling bark. Twin truns 17 x 11
CO-1433	Boxelder	*Acer negundo*	12	1	6	18	Fair	Many vines, dead leader
CO-1434	American elm	*Ulmus americana*	7	1	3.5	10.5	Poor	One sided, heavy vines, lean canopy
CO-1435	Bitternut hickory	*Carya cordiformis*	5	1	2.5	7.5	Fair	With vines
CO-1437	Boxelder	*Acer negundo*	5	1	2.5	7.5	Fair	Vines, dead branches
CO-1442	Black walnut	*Juglans nigra*	9	1	4.5	13.5	Fair	Heavy vines on trunk
CO-1445	Black walnut	*Juglans nigra*	13	1	6.5	19.5	Good	
CO-1447	Unknown		9	1	N/A	N/A	Standing Dead	
CO-1450	Boxelder	*Acer negundo*	18	1	9	27	Poor	Dead leader
CO-1451	Boxelder	*Acer negundo*	8	1	4	12	Fair	Vines in canopy
CO-1452	Boxelder	*Acer negundo*	5	1	2.5	7.5	Fair	Vines in canopy
CO-1453	Black walnut	*Juglans nigra*	19	1	9.5	28.5	Fair	Vines, lean
CO-1454	Black walnut	*Juglans nigra*	10	1	5	15	Fair	Heavy vines, lean
CO-1455	Green ash	*Fraxinus pennsylvanica*	9	1	N/A	N/A	Standing Dead	
CO-1458	American elm	*Ulmus americana*	6	1	3	9	Fair	Lean, vines
CO-1459	Bitternut hickory	*Carya cordiformis*	6	1	3	9	Good	
CO-1460	Red maple	*Acer rubrum*	5	1	2.5	7.5	Good	
CO-1462	Bitternut hickory	*Carya cordiformis*	20	1	10	30	Good	
CO-1463	American elm	*Ulmus americana*	13	1	6.5	19.5	Poor	Trunk damage
CO-1465	Boxelder	*Acer negundo*	11	1	5.5	16.5	Fair	Reduced canopy
CO-1468	American elm	*Ulmus americana*	15, 4	2	7.5	22.5	Fair	Lean, vines. Twins 15 x 4
CO-1469	Slippery elm	*Ulmus rubra*	5	1	2.5	7.5	Good	
CO-1473	Common hackberry	*Celtis occidentalis*	8	1	4	12	Fair	Many vines in canopy
CO-1476	Blackgum	*Nyssa sylvatica*	5	1	2.5	7.5	Good	
CO-1478	Common hackberry	*Celtis occidentalis*	21	1	10.5	31.5	Good	
CO-1479	American sycamore	*Platanus occidentalis*	12	1	6	18	Poor	Dead canopy
CO-1480	American elm	*Ulmus americana*	18, 6	2	9	27	Fair	Many vines, Twin trunk 18 x 6
CO-1481	Black walnut	*Juglans nigra*	6	1	3	9	Poor	Heavy vine, lean
CO-1483	Chestnut oak	*Quercus montana*	15	1	7.5	22.5	Good	
CO-1484	Eastern redcedar	*Juniperus virginiana*	6	1	3	9	Poor	Vines in crown, dying foliage
CO-1485	American elm	*Ulmus americana*	7	1	3.5	10.5	Good	
CO-1486	Black walnut	*Juglans nigra*	12	1	6	18	Fair	Vines in canopy
CO-1487	Boxelder	*Acer negundo*	18, 16	2	8	24	Poor	Twin trunk 18 x 16, 18" trunk dead, dead leader, vines
CO-1490	Common hackberry	*Celtis occidentalis*	8	1	4	12	Good	
CO-1491	Black cherry	*Prunus serotina*	12	1	6	18	Fair	Heavy vines, lean
CO-1492	Black walnut	*Juglans nigra*	13	1	6.5	19.5	Fair	Heavy vines
CO-1493	Black walnut	*Juglans nigra*	9	1	4.5	13.5	Poor	Topped
CO-1494	Black walnut	*Juglans nigra*	20	1	10	30	Good	
CO-1495	American elm	*Ulmus americana*	8	1	4	12	Poor	Heavy vines, lean
CO-1496	Boxelder	*Acer negundo*	11	1	5.5	16.5	Fair	Broken leader
CO-1497	Black walnut	*Juglans nigra*	21	1	10.5	31.5	Good	
CO-1499	Black walnut	*Juglans nigra*	29	1	14.5	43.5	Good	
CO-1500	Boxelder	*Acer negundo*	5	1	2.5	7.5	Good	
CO-1502	White oak	*Quercus alba*	15	1	7.5	22.5	Good	
CO-1503	Slippery elm	*Ulmus rubra*	14	1	7	21	Fair	Reduced crown
CO-1504	Slippery elm	*Ulmus rubra*	8	1	4	12	Good	
CO-1505	Boxelder	*Acer negundo*	18	1	9	27	Poor	Dead leader
CO-1506	Green ash	*Fraxinus pennsylvanica*	9	1	N/A	N/A	Standing Dead	
CO-1507	Boxelder	*Acer negundo*	7	1	3.5	10.5	Good	
CO-1508	Bitternut hickory	*Carya cordiformis*	9	1	4.5	13.5	Fair	Vines in canopy

Tree ID	Common Name	Scientific Name	DBH	Number of Stems	SCRZ (ft)	CRZ (ft)	Condition	Condition Notes
CO-1510	Chestnut oak	*Quercus montana*	25	1	12.5	37.5	Good	
CO-1511	Common hackberry	*Celtis occidentalis*	5	1	2.5	7.5	Good	
CO-1512	Black locust	*Robinia pseudoacacia*	8	1	N/A	N/A	Standing Dead	
CO-1515	White mulberry	*Morus alba*	12	1	6	18	Fair	Lean, dead wood
CO-1516	American elm	*Ulmus americana*	7	1	3.5	10.5	Poor	Lean, dead wood, water sprouts
CO-1517	Chestnut oak	*Quercus montana*	15, 14	2	7.5	22.5	Good	Twin trunk 15 x 14
CO-1518	Slippery elm	*Ulmus rubra*	12	1	6	18	Fair	With vines
CO-1519	White mulberry	*Morus alba*	8	1	4	12	Poor	Many dead branches
CO-1522	Boxelder	*Acer negundo*	8	1	4	12	Poor	Trunk rot at base
CO-1523	Chestnut oak	*Quercus montana*	10	1	5	15	Good	
CO-1524	Boxelder	*Acer negundo*	8	1	4	12	Good	
CO-1525	Boxelder	*Acer negundo*	9	1	4.5	13.5	Good	With vines
CO-1526*	Swamp white oak	*Quercus bicolor*	32	1	16	48	Fair	Vines in canopy
CO-1529	Boxelder	*Acer negundo*	15	1	7.5	22.5	Fair	Leaning
CO-1530	American sycamore	*Platanus occidentalis*	5	1	2.5	7.5	Good	
CO-1531	Boxelder	*Acer negundo*	12, 6	2	6	18	Poor	Twin trunk 12 x 6, dead leader
CO-1532	Bitternut hickory	*Carya cordiformis*	5	1	2.5	7.5	Good	
CO-1533	Boxelder	*Acer negundo*	5	1	2.5	7.5	Poor	Dying
CO-1534	Chestnut oak	*Quercus montana*	18	1	9	27	Good	
CO-1535	Bitternut hickory	*Carya cordiformis*	6	1	3	9	Good	
CO-1536	Boxelder	*Acer negundo*	12	1	6	18	Poor	Almost dead
CO-1537	Green ash	*Fraxinus pennsylvanica*	5	1	N/A	N/A	Standing Dead	
CO-1539	Bitternut hickory	*Carya cordiformis*	7	1	3.5	10.5	Fair	Vines in canopy
CO-1541	Boxelder	*Acer negundo*	9	1	4.5	13.5	Poor	Dying
CO-1542	Bitternut hickory	*Carya cordiformis*	7	1	3.5	10.5	Good	
CO-1543	Green ash	*Fraxinus pennsylvanica*	8	1	4	12	Fair	Dead branches
CO-1544	Black locust	*Robinia pseudoacacia*	17	1	N/A	N/A	Standing Dead	
CO-1545	Chestnut oak	*Quercus montana*	11	1	5.5	16.5	Fair	Leaning
CO-1546	Northern red oak	*Quercus rubra*	23	1	11.5	34.5	Good	
CO-1547	Boxelder	*Acer negundo*	5	1	2.5	7.5	Poor	Uprooted
CO-1548	Boxelder	*Acer negundo*	11	1	5.5	16.5	Good	Minor vines
CO-1549	Boxelder	*Acer negundo*	5	1	2.5	7.5	Good	
CO-1550*	American sycamore	*Platanus occidentalis*	32, 25	2	16	48	Fair	Trunk rot at base, vines, leaning, twin trunk 32 x 25
CO-1551	White oak	*Quercus alba*	25	1	12.5	37.5	Good	
CO-1552	Pignut hickory	*Carya glabra*	6	1	3	9	Good	
CO-1553	White oak	*Quercus alba*	27	1	13.5	40.5	Good	
CO-1555	Boxelder	*Acer negundo*	11	1	5.5	16.5	Fair	With vines
CO-1556	Boxelder	*Acer negundo*	10	1	5	15	Fair	Leaning
CO-1557	Red maple	*Acer rubrum*	9	1	4.5	13.5	Good	
CO-1558	Boxelder	*Acer negundo*	6	1	3	9	Good	
CO-1559	Boxelder	*Acer negundo*	6	1	3	9	Fair	Dead branches
CO-1560	Mockernut hickory	*Carya tomentosa*	8	1	4	12	Good	
CO-1561	Red maple	*Acer rubrum*	7	1	3.5	10.5	Poor	Trunk rot
CO-1562	Boxelder	*Acer negundo*	8	1	4	12	Good	
CO-1563	Red maple	*Acer rubrum*	6	1	3	9	Good	
CO-1564	Common hackberry	*Celtis occidentalis*	10	1	5	15	Fair	Vines, reduced canopy
CO-1565	Black locust	*Robinia pseudoacacia*	17	1	N/A	N/A	Standing Dead	
CO-1566	Green ash	*Fraxinus pennsylvanica*	25	1	N/A	N/A	Standing Dead	
CO-1567	Common hackberry	*Celtis occidentalis*	7	1	3.5	10.5	Fair	Vines in canopy
CO-1568	Boxelder	*Acer negundo*	9	1	4.5	13.5	Fair	Dead limbs
CO-1569	American elm	*Ulmus americana*	8	1	4	12	Poor	Vines, leaning
CO-1570	Common hackberry	*Celtis occidentalis*	20	1	10	30	Poor	Many vines, reduced canopy
CO-1571	Boxelder	*Acer negundo*	7	1	3.5	10.5	Good	
CO-1572	Green ash	*Fraxinus pennsylvanica*	5	1	N/A	N/A	Standing Dead	
CO-1573	Boxelder	*Acer negundo*	5	1	2.5	7.5	Good	
CO-1574	Boxelder	*Acer negundo*	10	1	5	15	Fair	Vines, broken branches
CO-1575	American beech	*Fagus grandifolia*	6	1	3	9	Good	
CO-1576	Boxelder	*Acer negundo*	8	1	4	12	Poor	Trunk misshapen, broken
CO-1577	White mulberry	*Morus alba*	5, 4	2	2.5	7.5	Poor	Vines and leaning , twin trunk 5 x 4
CO-1578	Red maple	*Acer rubrum*	23	1	11.5	34.5	Fair	Vines
CO-1579	Mockernut hickory	*Carya tomentosa*	23	1	11.5	34.5	Good	
CO-1580	Chestnut oak	*Quercus montana*	28, 18	2	14	42	Good	Twin trunk 28 x 18
CO-1581	Boxelder	*Acer negundo*	11	1	5.5	16.5	Poor	Trunk rot, dead branches
CO-1582	Sugar maple	*Acer saccharum*	14	1	7	21	Good	
CO-1583	American beech	*Fagus grandifolia*	15	1	7.5	22.5	Good	Vines
CO-1584	American elm	*Ulmus americana*	28	1	14	42	Good	Minor vines
CO-1585	Black walnut	*Juglans nigra*	14	1	7	21	Fair	Reduced canopy
CO-1586	Boxelder	*Acer negundo*	6	1	3	9	Fair	Many vines in canopy
CO-1587	Chestnut oak	*Quercus montana*	22	1	11	33	Good	
CO-1588	Boxelder	*Acer negundo*	18, 11	2	9	27	Poor	Vines, twin trunk 18 x 11, second 11" trunk dying
CO-1589	Common hackberry	*Celtis occidentalis*	15	1	7.5	22.5	Fair	Many vines
CO-1590	American beech	*Fagus grandifolia*	7	1	3.5	10.5	Good	
CO-1591	Pignut hickory	*Carya glabra*	5	1	2.5	7.5	Good	
CO-1592	Common hackberry	*Celtis occidentalis*	8	1	4	12	Poor	Many vines, broken leader
CO-1593	Black walnut	*Juglans nigra*	19	1	9.5	28.5	Good	With vines
CO-1594	Red maple	*Acer rubrum*	28	1	14	42	Good	
CO-1595	White oak	*Quercus alba*	27	1	13.5	40.5	Good	
CO-1596	Boxelder	*Acer negundo*	14	1	7	21	Fair	Many vines in canopy
CO-1597	Boxelder	*Acer negundo*	12, 8	2	6	18	Poor	Many vine, trunk rot, twin trunk 12 x 8
CO-1598	Chestnut oak	*Quercus montana*	9	1	4.5	13.5	Good	
CO-1599	Unknown		5	1	N/A	N/A	Standing Dead	
CO-1600	American elm	*Ulmus americana*	5	1	2.5	7.5	Good	
CO-1601	Red maple	*Acer rubrum*	7	1	3.5	10.5	Good	
CO-1602	Red maple	*Acer rubrum*	7	1	3.5	10.5	Good	
CO-1603	Black locust	*Robinia pseudoacacia*	11	1	5.5	16.5	Fair	With vines
CO-1604	Boxelder	*Acer negundo*	5	1	2.5	7.5	Fair	Many vines
CO-1605	Boxelder	*Acer negundo*	5	1	2.5	7.5	Good	With vines
CO-1606	Red maple	*Acer rubrum*	7	1	3.5	10.5	Fair	Stressed
CO-1607	Mockernut hickory	*Carya tomentosa*	11	1	5.5	16.5	Good	Vines
CO-1608	Red maple	*Acer rubrum*	6	1	3	9	Good	
CO-1609	Blackgum	*Nyssa sylvatica*	6	1	3	9	Good	
CO-1610	Boxelder	*Acer negundo*	5	1	2.5	7.5	Poor	Broken vines
CO-1611	Blackgum	*Nyssa sylvatica*	13	1	6.5	19.5	Good	Vines
CO-1612	Mockernut hickory	*Carya tomentosa*	9	1	4.5	13.5	Good	
CO-1613	Black locust	*Robinia pseudoacacia*	9	1	N/A	N/A	Standing Dead	
CO-1614	Red maple	*Acer rubrum*	9	1	N/A	N/A	Standing Dead	
CO-1615	Black walnut	*Juglans nigra*	10	1	5	15	Fair	Vines in canopy
CO-1616	Mockernut hickory	*Carya tomentosa*	11	1	5.5	16.5	Good	
CO-1617	Black walnut	*Juglans nigra*	14	1	7	21	Good	With vines
CO-1618	Red maple	*Acer rubrum*	20	1	10	30	Fair	Many vines
CO-1619	Boxelder	*Acer negundo*	13	1	6.5	19.5	Poor	Cut leader, many vines
CO-1620	Black walnut	*Juglans nigra*	22	1	11	33	Good	
CO-1621	Red maple	*Acer rubrum*	16	1	8	24	Fair	Leaning, vines
CO-1622	American beech	*Fagus grandifolia*	5	1	2.5	7.5	Fair	Trunk rot, vines
CO-1623	Green ash	*Fraxinus pennsylvanica*	22	1	N/A	N/A	Standing Dead	
CO-1624	Pignut hickory	*Carya glabra*	8	1	4	12	Good	
CO-1625	Blackgum	*Nyssa sylvatica*	9	1	4.5	13.5	Good	Vines
CO-1626	Boxelder	*Acer negundo*	20	1	10	30	Good	With vines
CO-1627	Red maple	*Acer rubrum*	20	1	10	30	Good	Vines
CO-1628	White oak	*Quercus alba*	12	1	6	18	Good	Vines
CO-1629	Red maple	*Acer rubrum*	17	1	8.5	25.5	Fair	Trunk rot at base
CO-1630	Green ash	*Fraxinus pennsylvanica*	10	1	N/A	N/A	Standing Dead	
CO-1631	Green ash	*Fraxinus pennsylvanica*	17	1	N/A	N/A	Standing Dead	
CO-1632	Green ash	*Fraxinus pennsylvanica*	6	1	N/A	N/A	Standing Dead	
CO-1633	American sycamore	*Platanus occidentalis*	17	1	8.5	25.5	Good	With vines
CO-1634	Common hackberry	*Celtis occidentalis*	14	1	7	21	Good	With vines
CO-1635	Black walnut	*Juglans nigra*	27	1	13.5	40.5	Good	
CO-1636	Red maple	*Acer rubrum*	16	1	8	24	Good	
CO-1637	American hornbeam	*Carpinus caroliniana*	5	1	2.5	7.5	Good	Vines
CO-1638*	White oak	*Quercus alba*	33	1	16.5	49.5	Good	
CO-1639	Red maple	*Acer rubrum*	9	1	4.5	13.5	Fair	Leaning, split in trunk
CO-1640	American elm	*Ulmus americana*	13	1	6.5	19.5	Good	
CO-1641	Red maple	*Acer rubrum*	15	1	7.5	22.5	Fair	Stressed, vines
CO-1642*	American sycamore	*Platanus occidentalis*	48	1	24	72	Good	With vines
CO-1643	Common hackberry	*Celtis occidentalis*	20	1	10	30	Fair	Vines, few dead branches
CO-1644	Mockernut hickory	*Carya tomentosa*	9	1	4.5	13.5	Good	
CO-1645	American sycamore	*Platanus occidentalis*	26	1	13	39	Good	With vines
CO-1646	Green ash	*Fraxinus pennsylvanica*	7	1	N/A	N/A	Standing Dead	
CO-1647	Chestnut oak	*Quercus montana*	13	1	6.5	19.5	Fair	Reduced canopy
CO-1648	Red maple	*Acer rubrum*	16	1	8	24	Fair	Split trunk, vines
CO-1649	Green ash	*Fraxinus pennsylvanica*	9	1	N/A	N/A	Standing Dead	
CO-1650	Boxelder	*Acer negundo*	13	1	6.5	19.5	Fair	Leaning, dead branches
CO-1651	American elm	*Ulmus americana*	7	1	3.5	10.5	Fair	With vines
CO-1652	Boxelder	*Acer negundo*	20	1	10	30	Fair	Few dead branches, vines
CO-1653	Mockernut hickory	*Carya tomentosa*	7	1	3.5	10.5	Good	
CO-1654	American hornbeam	*Carpinus caroliniana*	5	1	2.5	7.5	Good	
CO-1655	American sycamore	*Platanus occidentalis*	27	1	13.5	40.5	Good	With vines
CO-1656	Green ash	*Fraxinus pennsylvanica*	11	1	N/A	N/A	Standing Dead	
CO-1657	Chestnut oak	*Quercus montana*	9	1	4.5	13.5	Fair	Reduced canopy, fungus
CO-1658*	Tuliptree	*Liriodendron tulipifera*	43	1	21.5	64.5	Good	With vines

Tree ID	Common Name	Scientific Name	DBH	Number of Stems	SCRZ (ft)	CRZ (ft)	Condition	Condition Notes
CO-1659	Black locust	*Robinia pseudoacacia*	9	1	4.5	13.5	Fair	Vines in canopy
CO-1660	Bitternut hickory	*Carya cordiformis*	7	1	3.5	10.5	Good	Vines
CO-1661	Pin oak	*Quercus palustris*	13	1	6.5	19.5	Fair	Heavy vines on trunk, dead lower branches
CO-1662	White oak	*Quercus alba*	28	1	14	42	Good	
CO-1663	Blackgum	*Nyssa sylvatica*	6	1	3	9	Good	
CO-1664	Common hackberry	*Celtis occidentalis*	11, 9	2	5.5	16.5	Fair	With vines, twin trunk 11 x 9
CO-1665	Mockernut hickory	*Carya tomentosa*	17	1	8.5	25.5	Good	
CO-1666*	Northern red oak	*Quercus rubra*	32	1	16	48	Fair	Leaning, vines
CO-1667	Boxelder	*Acer negundo*	10	1	5	15	Fair	Significant lean, vines on trunk
CO-1668	Blackgum	*Nyssa sylvatica*	8	1	4	12	Good	
CO-1669	Boxelder	*Acer negundo*	8	1	4	12	Poor	Dead leader
CO-1670	Black walnut	*Juglans nigra*	6	1	3	9	Fair	Vines
CO-1671*	Boxelder	*Acer negundo*	31	1	15.5	46.5	Fair	Vines, stressed
CO-1672	Black walnut	*Juglans nigra*	17	1	8.5	25.5	Fair	Lean, vines on trunk
CO-1673	Chestnut oak	*Quercus montana*	19	1	9.5	28.5	Fair	Leaning
CO-1674	Black walnut	*Juglans nigra*	18	1	9	27	Good	
CO-1675	Pin oak	*Quercus palustris*	14	1	7	21	Poor	Many broken branches, dying canopy
CO-1676	Black walnut	*Juglans nigra*	21	1	10.5	31.5	Fair	Vines
CO-1677	Red maple	*Acer rubrum*	8	1	4	12	Fair	Broken branches
CO-1678	Boxelder	*Acer negundo*	14	1	7	21	Poor	Significant lean, vines on trunk, half of tree dead
CO-1679	Unknown		21	1	N/A	N/A	Standing Dead	
CO-1680	Black walnut	*Juglans nigra*	17	1	8.5	25.5	Good	Vines
CO-1681	American elm	*Ulmus americana*	8	1	4	12	Poor	Dead leader, water sprouts
CO-1682	White mulberry	*Morus alba*	9, 5	2	4.5	13.5	Poor	Dying second leader, many dead branches, trunk decay. Twin trunks 9 x 5
CO-1683	American sycamore	*Platanus occidentalis*	12	1	6	18	Fair	Vines in canopy
CO-1684	American elm	*Ulmus americana*	19	1	9.5	28.5	Fair	Many vines
CO-1685	American elm	*Ulmus americana*	13	1	6.5	19.5	Fair	Some dead branches
CO-1686	American hornbeam	*Carpinus caroliniana*	6	1	3	9	Fair	Water sprouts, overtopped, bark atypical
CO-1687	Northern red oak	*Quercus rubra*	10	1	5	15	Fair	Vines in canopy, broken branches
CO-1688	Blackhaw	*Viburnum prunifolium*	5	1	2.5	7.5	Fair	Some healed over trunk wounds
CO-1689	Littleleaf linden	*Tilia cordata*	6	1	3	9	Fair	Significant lean, healed trunk wound
CO-1690	Northern red oak	*Quercus rubra*	11	1	5.5	16.5	Good	
CO-1691	American elm	*Ulmus americana*	17	1	8.5	25.5	Fair	Dead twin, healed over
CO-1692	Black walnut	*Juglans nigra*	10	1	5	15	Fair	Few vines on trunk, thin canopy
CO-1693	American elm	*Ulmus americana*	11	1	5.5	16.5	Poor	Significant lean, many water sprouts, heavy vines
CO-1694	American hornbeam	*Carpinus caroliniana*	25	1	12.5	37.5	Fair	Heavy vines
CO-1695	American elm	*Ulmus americana*	24	1	12	36	Good	
CO-1696	Black walnut	*Juglans nigra*	19	1	9.5	28.5	Good	Few vines on trunk
CO-1697	American elm	*Ulmus americana*	8	1	N/A	N/A	Standing Dead	
CO-1698	Green ash	*Fraxinus pennsylvanica*	19	1	N/A	N/A	Standing Dead	
CO-1699	Pin oak	*Quercus palustris*	14	1	7	21	Poor	Many broken branches, broken leader
CO-1700	American sycamore	*Platanus occidentalis*	8, 6	2	4	12	Poor	Dying leader, overtopped, vines, trunk cavity. Twins 8 x 6
CO-1701	Common persimmon	*Diospyros virginiana*	12	1	6	18	Fair	Vines, stressed
CO-1702	Northern red oak	*Quercus rubra*	11	1	5.5	16.5	Good	
CO-1703	American elm	*Ulmus americana*	9	1	4.5	13.5	Fair	Trunk wound, some vines on trunk
CO-1704	American elm	*Ulmus americana*	6	1	3	9	Fair	With vines
CO-1705	Eastern redcedar	*Juniperus virginiana*	7	1	3.5	10.5	Poor	Vines in canopy, crown almost dead
CO-1706	Pin oak	*Quercus palustris*	21, 14	2	10.5	31.5	Poor	Twin trunk 21 x 14, crown missing
CO-1707	American sycamore	*Platanus occidentalis*	18	1	9	27	Fair	Heavy vines
CO-1708	Northern red oak	*Quercus rubra*	23	1	11.5	34.5	Fair	Broken lower branches
CO-1709	American elm	*Ulmus americana*	10	1	5	15	Fair	With vines
CO-1710	Boxelder	*Acer negundo*	13, 5	2	6.5	19.5	Fair	Twin trunk 13 x 5, leaning
CO-1711	Black locust	*Robinia pseudoacacia*	12	1	6	18	Fair	With vines
CO-1712	Boxelder	*Acer negundo*	20	1	10	30	Poor	Split trunk, leaning
CO-1713	Eastern redcedar	*Juniperus virginiana*	9	1	4.5	13.5	Fair	Irregular trunk
CO-1714	Black locust	*Robinia pseudoacacia*	7	1	3.5	10.5	Poor	Leaning
CO-1715	American sycamore	*Platanus occidentalis*	25, 19	2	12.5	37.5	Fair	Twin trunk 25 x 19, vines and exposed roots
CO-1716	Littleleaf linden	*Tilia cordata*	25	1	12.5	37.5	Good	Some vines on lower branches
CO-1717	Littleleaf linden	*Tilia cordata*	14, 10, 6	3	7	21	Fair	Small leader dying. Multistem 14 x 10 x 6
CO-1718	Black walnut	*Juglans nigra*	7	1	3.5	10.5	Good	Vines on trunk
CO-1719	Black locust	*Robinia pseudoacacia*	13	1	6.5	19.5	Fair	With vines
CO-1720	Northern red oak	*Quercus rubra*	6	1	3	9	Fair	Lean, heavy vines
CO-1721	Slippery elm	*Ulmus rubra*	7	1	3.5	10.5	Fair	Missing canopy
CO-1722	American elm	*Ulmus americana*	16	1	8	24	Fair	With vines
CO-1723	Boxelder	*Acer negundo*	8	1	4	12	Poor	Large dead tree leaning on trunk, heavy vines
CO-1724	American elm	*Ulmus americana*	24	1	12	36	Fair	Vines in canopy
CO-1725	Boxelder	*Acer negundo*	9	1	N/A	N/A	Standing Dead	
CO-1726	Boxelder	*Acer negundo*	16	1	8	24	Fair	Some dead branches
CO-1727	Black walnut	*Juglans nigra*	8	1	4	12	Fair	Lean, irregular trunk
CO-1728	American elm	*Ulmus americana*	20, 7	2	10	30	Fair	Vines on trunk, twin trunks 20 x 7. 7" twin dead
CO-1729	Common hackberry	*Celtis occidentalis*	8	1	4	12	Good	
CO-1730	Unknown		17	1	N/A	N/A	Standing Dead	
CO-1731	Common hackberry	*Celtis occidentalis*	16	1	8	24	Good	
CO-1732	Boxelder	*Acer negundo*	8	1	4	12	Fair	Heavy vines
CO-1733	Black walnut	*Juglans nigra*	12	1	6	18	Fair	Vines, dead branches
CO-1734	Black walnut	*Juglans nigra*	7	1	3.5	10.5	Fair	Leaning
CO-1735	Black locust	*Robinia pseudoacacia*	6	1	3	9	Fair	Leaning, vines in canopy
CO-1736	Northern red oak	*Quercus rubra*	13	1	6.5	19.5	Fair	Heavy vines
CO-1737	Boxelder	*Acer negundo*	8	1	4	12	Fair	Included bark, vines
CO-1738	American elm	*Ulmus americana*	6	1	3	9	Fair	Reduced canopy
CO-1739	Unknown		11	1	N/A	N/A	Standing Dead	
CO-1740	American elm	*Ulmus americana*	9	1	4.5	13.5	Fair	With vines
CO-1741	Boxelder	*Acer negundo*	12	1	6	18	Fair	Heavy lean, vines
CO-1742	White mulberry	*Morus alba*	10, 10	2	5	15	Poor	Twin trunk, broken leader, significant dead wood
CO-1743	White mulberry	*Morus alba*	11, 11	2	5.5	16.5	Poor	Twin trunk, broken leader, significant dead wood
CO-1744	Eastern redbud	*Cercis canadensis*	10	1	5	15	Good	Leaning
CO-1745	Black walnut	*Juglans nigra*	12	1	6	18	Poor	Extensive vines, reduced canopy
CO-1746	Black locust	*Robinia pseudoacacia*	5	1	2.5	7.5	Poor	Fallen
CO-1747	Black walnut	*Juglans nigra*	10	1	5	15	Fair	Extensive vines
CO-1748	American elm	*Ulmus americana*	9	1	4.5	13.5	Fair	Dead branches, lean
CO-1749	Unknown		9	1	N/A	N/A	Standing Dead	
CO-1750	American elm	*Ulmus americana*	8	1	4	12	Fair	Vines, kink in trunk
CO-1751	American elm	*Ulmus americana*	14, 14	2	7	21	Fair	Twin trunk, vines, dead branches
CO-1752	Black walnut	*Juglans nigra*	16	1	8	24	Fair	Vines in canopy
CO-1753	American elm	*Ulmus americana*	6	1	3	9	Good	
CO-1754	Eastern redcedar	*Juniperus virginiana*	9	1	4.5	13.5	Poor	Dead leader, vines
CO-1755	American elm	*Ulmus americana*	8	1	4	12	Fair	Heavy vines
CO-1756	Common hackberry	*Celtis occidentalis*	5	1	2.5	7.5	Fair	Heavy lean
CO-1757	Red maple	*Acer rubrum*	22, 15	2	11	33	Poor	Extensive vines, trunk rot, twin trunk 22 x 15
CO-1758	Eastern redbud	*Cercis canadensis*	7	1	3.5	10.5	Poor	Dead leader
CO-1759	American elm	*Ulmus americana*	11	1	5.5	16.5	Poor	With vines
CO-1760	Unknown		8	1	N/A	N/A	Standing Dead	
CO-1761	Eastern redbud	*Cercis canadensis*	7, 5	2	3.5	10.5	Fair	Dead branches, vines, twin trunk 7 x 5
CO-1762	Northern red oak	*Quercus rubra*	23	1	11.5	34.5	Fair	Trimmed limbs
CO-1763	Black walnut	*Juglans nigra*	9	1	4.5	13.5	Poor	Dead leader, lean
CO-1764	Black walnut	*Juglans nigra*	8	1	4	12	Good	Minor vines
CO-1765	Unknown		8	1	N/A	N/A	Standing Dead	
CO-1766	American elm	*Ulmus americana*	15	1	7.5	22.5	Poor	Canopy trimmed
CO-1767	Eastern redbud	*Cercis canadensis*	5	1	2.5	7.5	Fair	Dead leader, broken branches
CO-1768	American elm	*Ulmus americana*	7	1	3.5	10.5	Fair	Exposed roots, dead branches
CO-1769	Eastern redcedar	*Juniperus virginiana*	9	1	4.5	13.5	Good	Minor vines
CO-1770	Common hackberry	*Celtis occidentalis*	6	1	3	9	Fair	Lean, dead branches
CO-1771	American sycamore	*Platanus occidentalis*	8	1	4	12	Poor	Extensive vines in canopy, leaning
CO-1772	Black walnut	*Juglans nigra*	9	1	4.5	13.5	Fair	Heavy vines
CO-1773	Northern red oak	*Quercus rubra*	19	1	9.5	28.5	Good	
CO-1774	Pin oak	*Quercus palustris*	17	1	8.5	25.5	Good	
CO-1775	American sycamore	*Platanus occidentalis*	15	1	7.5	22.5	Fair	Vines in canopy
CO-1776	American sycamore	*Platanus occidentalis*	6	1	3	9	Poor	Overgrown with vines, leaning
CO-1777	Northern red oak	*Quercus rubra*	19	1	9.5	28.5	Good	Minor vines
CO-1778	Boxelder	*Acer negundo*	11	1	5.5	16.5	Fair	Lean

Tree ID	Common Name	Scientific Name	DBH	Number of Stems	SCRZ (ft)	CRZ (ft)	Condition	Condition Notes
CO-1779	Northern red oak	*Quercus rubra*	16	1	8	24	Good	Minor vines
CO-1780	American sycamore	*Platanus occidentalis*	13	1	6.5	19.5	Fair	Significant lean, heavy vines
CO-1781*	Northern red oak	*Quercus rubra*	30	1	15	45	Good	
CO-1782	Red maple	*Acer rubrum*	6	1	3	9	Fair	Undercut roots
CO-1784	Tuliptree	*Liriodendron tulipifera*	7	1	3.5	10.5	Fair	Extensive vines
CO-1786	Northern red oak	*Quercus rubra*	9	1	4.5	13.5	Good	
CO-1789	American sycamore	*Platanus occidentalis*	16	1	8	24	Good	
CO-1793	Eastern redcedar	*Juniperus virginiana*	8	1	4	12	Fair	Many vines in canopy
CO-1794	Eastern redcedar	*Juniperus virginiana*	10	1	5	15	Poor	Broken trunk, extensive vines
CO-1800	American elm	*Ulmus americana*	22	1	11	33	Fair	Water sprouts, vines on trunk, lean
CO-1802	Green ash	*Fraxinus pennsylvanica*	10, 9, 7	3	N/A	N/A	Standing Dead	Multistem trunk 10 x 9 x 7
CO-1803	American elm	*Ulmus americana*	7	1	3.5	10.5	Fair	One sided, lean, vines on trunk
CO-1829	American sycamore	*Platanus occidentalis*	16	1	8	24	Fair	Extensive vines
CO-1831	Black locust	*Robinia pseudoacacia*	8	1	4	12	Poor	Heavy vines, dead wood
CO-1839	American sycamore	*Platanus occidentalis*	6	1	3	9	Good	
CO-1842	American sycamore	*Platanus occidentalis*	9	1	4.5	13.5	Good	
CO-1855	Eastern redcedar	*Juniperus virginiana*	14	1	7	21	Fair	Many vines in canopy
CO-1861	Swamp white oak	*Quercus bicolor*	7	1	3.5	10.5	Good	
CO-1875	Swamp white oak	*Quercus bicolor*	7	1	3.5	10.5	Good	
CO-1896	American sycamore	*Platanus occidentalis*	5	1	2.5	7.5	Good	
CO-1916	Eastern redcedar	*Juniperus virginiana*	8	1	4	12	Fair	Vines, dead branches
CO-1918	Unknown		15	1	N/A	N/A	Standing Dead	
CO-1935	American elm	*Ulmus americana*	11	1	5.5	16.5	Poor	Heavy vines, lean
CO-1936	American elm	*Ulmus americana*	17	1	8.5	25.5	Poor	Heavy vines, heavy lean
CO-1939	American elm	*Ulmus americana*	6	1	3	9	Poor	Heavy vines, lean
CO-1940	American elm	*Ulmus americana*	9	1	4.5	13.5	Poor	Heavy vines, heavy lean
CO-1948	American elm	*Ulmus americana*	15, 15	2	7.5	22.5	Fair	Twin trunk, heavy vines
CO-1949	American elm	*Ulmus americana*	10	1	5	15	Fair	Vines, lean
CO-1951	American elm	*Ulmus americana*	8	1	4	12	Good	Minor vines
CO-1952	American elm	*Ulmus americana*	6	1	3	9	Good	Minor vines
CO-1954	Amur honeysuckle	*Lonicera maackii*	5	1	2.5	7.5	Fair	Heavy lean
CO-1957	American elm	*Ulmus americana*	21	1	10.5	31.5	Fair	Vines, lean
CO-1961	Eastern redcedar	*Juniperus virginiana*	9	1	4.5	13.5	Poor	Heavy vines on trunk, broken crown
CO-1963	American elm	*Ulmus americana*	10	1	5	15	Fair	Heavy vines
CO-1970	Eastern redcedar	*Juniperus virginiana*	17	1	8.5	25.5	Poor	Heavy vines on trunk
CO-1971	Eastern redcedar	*Juniperus virginiana*	7	1	3.5	10.5	Poor	Overtopped, vines in canopy
CO-1973	American elm	*Ulmus americana*	9	1	4.5	13.5	Fair	Heavy vines, lean
CO-1974	Eastern redcedar	*Juniperus virginiana*	12	1	6	18	Fair	One sided, broken branches
CO-1975	American elm	*Ulmus americana*	6	1	3	9	Poor	Heavy vines, heavy lean
CO-1976	American elm	*Ulmus americana*	7	1	3.5	10.5	Fair	Vines, heavy lean
CO-1977	Unknown		6	1	N/A	N/A	Standing Dead	
CO-1979	Eastern redcedar	*Juniperus virginiana*	8	1	4	12	Poor	Overtopped by vines, broken branches
CO-1980	Eastern redcedar	*Juniperus virginiana*	5, 4	2	2.5	7.5	Poor	Vines in crown, significant lean. Twins 5 x 4
CO-1981	Eastern redcedar	*Juniperus virginiana*	5	1	2.5	7.5	Poor	Dying crown
CO-1982	Blackgum	*Nyssa sylvatica*	8	1	4	12	Fair	Heavy vines
CO-1983	Northern red oak	*Quercus rubra*	16	1	8	24	Fair	Heavy vines
CO-1985	Boxelder	*Acer negundo*	5	1	2.5	7.5	Poor	Lean, trunk wound
CO-1986	Slippery elm	*Ulmus rubra*	18, 7	2	9	27	Good	Some vines on trunk. Twins 18 x 7
CO-1993	Black walnut	*Juglans nigra*	18	1	9	27	Fair	Vines on trunk, lean
CO-1997	American elm	*Ulmus americana*	9	1	4.5	13.5	Poor	Heavy vines, thin crown
CO-1998	Eastern redbud	*Cercis canadensis*	7	1	3.5	10.5	Poor	Significant trunk decay
CO-2002	American elm	*Ulmus americana*	13	1	6.5	19.5	Fair	Vines on trunk, broken branches
CO-2004	American elm	*Ulmus americana*	10	1	5	15	Fair	Heavy vines, heavy lean
CO-2005	American elm	*Ulmus americana*	7	1	3.5	10.5	Poor	Water sprouts, broken leader
CO-2007	Eastern redcedar	*Juniperus virginiana*	6	1	3	9	Poor	Vines in crown
CO-2008	American elm	*Ulmus americana*	8	1	4	12	Poor	Broken leader, water sprouts
CO-2009*	Eastern redcedar	*Juniperus virginiana*	31	1	15.5	46.5	Fair	Vines on lower branches
CO-2011	White oak	*Quercus alba*	9	1	4.5	13.5	Fair	Heavy vines on crown, overtopped
CO-2012	Green ash	*Fraxinus pennsylvanica*	7	1	N/A	N/A	Standing Dead	
CO-2015	Slippery elm	*Ulmus rubra*	21	1	10.5	31.5	Fair	Lean, vines in crown
CO-2016	American elm	*Ulmus americana*	8	1	4	12	Fair	Kink in trunk
CO-2017	Green ash	*Fraxinus pennsylvanica*	14	1	7	21	Fair	Vines on trunk, trunk wound at base
CO-2018	Black walnut	*Juglans nigra*	7	1	3.5	10.5	Fair	Vines on trunk, dead wood

Tree ID	Common Name	Scientific Name	DBH	Number of Stems	SCRZ (ft)	CRZ (ft)	Condition	Condition Notes
Clara Barton Parkway								
CB-1365	American elm	*Ulmus americana*	11	1	5.5	16.5	Good	
CB-1367*	Tuliptree	*Liriodendron tulipifera*	31	1	15.5	46.5	Fair	Heavy vines
CB-1387	American sycamore	*Platanus occidentalis*	18	1	9	27	Fair	Vines
CB-1396	Boxelder	*Acer negundo*	6	1	3	9	Fair	Heavy vines
CB-1407	Unknown		6	1	N/A	N/A	Standing Dead	
CB-1412	Boxelder	*Acer negundo*	8	1	4	12	Fair	Heavy vines
CB-1414	American elm	*Ulmus americana*	6	1	3	9	Fair	Heavy vines
CB-1416	Boxelder	*Acer negundo*	6	1	3	9	Poor	Heavy lean, vines
CB-1417	American elm	*Ulmus americana*	6	1	3	9	Fair	Heavy vines
CB-1418	Unknown		19	1	N/A	N/A	Standing Dead	
CB-1419	Boxelder	*Acer negundo*	12	1	6	18	Fair	Heavy vines
CB-1421	American elm	*Ulmus americana*	6	1	3	9	Good	
CB-1424	Unknown		9	1	N/A	N/A	Standing Dead	
CB-1427	Boxelder	*Acer negundo*	13	1	6.5	19.5	Fair	Lean, vines
CB-1429	Unknown		32	1	N/A	N/A	Standing Dead	
CB-1431	American elm	*Ulmus americana*	11	1	5.5	16.5	Fair	Vines
CB-1436	Boxelder	*Acer negundo*	10	1	5	15	Poor	Heavy vines, heavy lean
CB-1438	Boxelder	*Acer negundo*	9	1	4.5	13.5	Poor	Missing leader, vines
CB-1439	Boxelder	*Acer negundo*	5	1	2.5	7.5	Fair	Lean, vines
CB-1440	American elm	*Ulmus americana*	7	1	3.5	10.5	Fair	Lean, competing with Ailanthus
CB-1441	Boxelder	*Acer negundo*	8	1	4	12	Fair	Heavy vines
CB-1443	Tree of heaven	*Ailanthus altissima*	16	1	8	24	Good	Minor vines
CB-1444	Boxelder	*Acer negundo*	5	1	2.5	7.5	Poor	Decaying trunk
CB-1446	Boxelder	*Acer negundo*	8	1	4	12	Poor	Poor canopy
CB-1448	American elm	*Ulmus americana*	6	1	3	9	Good	Minor vines
CB-1449	Boxelder	*Acer negundo*	7	1	3.5	10.5	Fair	Heavy vines
CB-1456	American elm	*Ulmus americana*	8	1	4	12	Good	
CB-1457	American elm	*Ulmus americana*	25	1	12.5	37.5	Fair	Heavy vines, dead branches
CB-1461	Boxelder	*Acer negundo*	7	1	3.5	10.5	Fair	Heavy lean
CB-1464	Boxelder	*Acer negundo*	11	1	5.5	16.5	Fair	Thin crown, vines
CB-1466	Boxelder	*Acer negundo*	20	1	10	30	Poor	Dead leader, vines
CB-1467	Unknown		12	1	N/A	N/A	Standing Dead	
CB-1470	Boxelder	*Acer negundo*	9	1	4.5	13.5	Good	
CB-1471	Boxelder	*Acer negundo*	8	1	4	12	Fair	Water sprouts, vines
CB-1472	American elm	*Ulmus americana*	10	1	5	15	Fair	Lean, heavy vines
CB-1474	American elm	*Ulmus americana*	18	1	9	27	Good	
CB-1475	American elm	*Ulmus americana*	10	1	5	15	Fair	Heavy vines
CB-1477	American elm	*Ulmus americana*	10	1	5	15	Fair	Heavy vines
CB-1482	American elm	*Ulmus americana*	3	1	N/A	N/A	Standing Dead	
CB-1488	Eastern cottonwood	*Populus deltoides*	25	1	12.5	37.5	Good	Vines
CB-1489	American elm	*Ulmus americana*	14	1	N/A	N/A	Standing Dead	
CB-1498	Boxelder	*Acer negundo*	13	1	6.5	19.5	Fair	Lean vines
CB-1501	Boxelder	*Acer negundo*	9	1	4.5	13.5	Fair	Heavy lean, heavy vines
CB-1509	Boxelder	*Acer negundo*	7	1	3.5	10.5	Good	
CB-1513	Boxelder	*Acer negundo*	10	1	5	15	Fair	Lean, vines
CB-1514	Boxelder	*Acer negundo*	15	1	7.5	22.5	Good	
CB-1520	Boxelder	*Acer negundo*	13	1	6.5	19.5	Fair	Heavy vines, lean
CB-1521	Boxelder	*Acer negundo*	15	1	7.5	22.5	Fair	Heavy lean
CB-1527	Boxelder	*Acer negundo*	17	1	8.5	25.5	Poor	Trunk decay, missing leader
CB-1528	Boxelder	*Acer negundo*	11	1	5.5	16.5	Poor	Twin trunk, trunk cavity, vines
CB-1538	Boxelder	*Acer negundo*	19	1	9.5	28.5	Fair	Heavy lean, heavy vines
CB-1540	Boxelder	*Acer negundo*	9	1	4.5	13.5	Fair	Heavy vines
CB-1554	Boxelder	*Acer negundo*	21	1	10.5	31.5	Good	
CB-1783	American elm	*Ulmus americana*	5	1	N/A	N/A	Standing Dead	
CB-1785	American elm	*Ulmus americana*	8	1	4	12	Fair	Water sprouts, tree leaning on trunk
CB-1787	American sycamore	*Platanus occidentalis*	21	1	10.5	31.5	Fair	Vines on trunk
CB-1788	American sycamore	*Platanus occidentalis*	13	1	6.5	19.5	Fair	Vines in lower canopy, thin crown
CB-1790	American elm	*Ulmus americana*	14	1	7	21	Poor	Broken leader, lean, heavy vines
CB-1791	Green ash	*Fraxinus pennsylvanica*	21	1	N/A	N/A	Standing Dead	
CB-1792	American elm	*Ulmus americana*	8	1	4	12	Poor	Overtopped by vines
CB-1795	American elm	*Ulmus americana*	7	1	N/A	N/A	Standing Dead	
CB-1796	Red maple	*Acer rubrum*	9	1	4.5	13.5	Fair	Trunk wound
CB-1797	Red maple	*Acer rubrum*	9	1	4.5	13.5	Fair	Vines on upper trunk
CB-1798	American elm	*Ulmus americana*	8	1	4	12	Fair	Heavy vines, lean, thin canopy
CB-1799	American elm	*Ulmus americana*	7	1	3.5	10.5	Fair	Thin canopy
CB-1801	Red maple	*Acer rubrum*	13, 12, 12	3	6.5	19.5	Good	Some included bark. Multistem 13 x 12 x 12
CB-1804	American elm	*Ulmus americana*	6	1	3	9	Fair	Lean
CB-1805	American elm	*Ulmus americana*	6	1	3	9	Fair	Thin canopy

Tree ID	Common Name	Scientific Name	DBH	Number of Stems	SCRZ (ft)	CRZ (ft)	Condition	Condition Notes
CB-1806	Red maple	*Acer rubrum*	9	1	4.5	13.5	Fair	Splits above DBH, included bark, thin crown
CB-1807	American elm	*Ulmus americana*	13, 6	2	6.5	19.5	Fair	Thin crown, dead 6" twin trunk
CB-1808	Red maple	*Acer rubrum*	17, 11, 11	3	8.5	25.5	Fair	Vines on upper trunk, included bark. Multistem 17 x 11 x 11
CB-1809	Eastern white pine	*Pinus strobus*	14	1	7	21	Fair	Dead wood, thin canopy
CB-1810	American sycamore	*Platanus occidentalis*	19	1	9.5	28.5	Fair	Vines on trunk
CB-1811	Red maple	*Acer rubrum*	12	1	6	18	Good	
CB-1812	American elm	*Ulmus americana*	11	1	5.5	16.5	Fair	Interfering crowns, dead wood
CB-1813	American elm	*Ulmus americana*	6	1	3	9	Poor	Dying crown, lean
CB-1814	American elm	*Ulmus americana*	10	1	5	15	Fair	Large vine in canopy
CB-1815	Green ash	*Fraxinus pennsylvanica*	5	1	N/A	N/A	Standing Dead	
CB-1816*	Swamp chestnut oak	*Quercus michauxii*	38	1	19	57	Good	Few vines
CB-1817	American elm	*Ulmus americana*	9	1	4.5	13.5	Poor	Vines on trunk, lean, dead lower branches
CB-1818	American elm	*Ulmus americana*	7	1	3.5	10.5	Fair	Lean, water sprouts
CB-1819	American elm	*Ulmus americana*	7	1	3.5	10.5	Fair	Vines on trunk, overtopped canopy
CB-1820	Red maple	*Acer rubrum*	12, 4	2	6	18	Fair	Vines on upper trunk, lean, dead 4" trunk. Twins 12 x 4
CB-1821	Red maple	*Acer rubrum*	20, 14	2	10	30	Good	Twins 20 x 14, some included bark
CB-1822	Red maple	*Acer rubrum*	10	1	5	15	Fair	Irregular trunk
CB-1823	Red maple	*Acer rubrum*	28	1	14	42	Fair	Vines on trunk, included bark, splits above DBH
CB-1824	American elm	*Ulmus americana*	23	1	11.5	34.5	Fair	Vines, lean
CB-1825	Red maple	*Acer rubrum*	22	1	11	33	Fair	Heavy vines on trunk
CB-1826	Red maple	*Acer rubrum*	9	1	4.5	13.5	Fair	Significant lean
CB-1827	American elm	*Ulmus americana*	8	1	4	12	Poor	Vines in crown, lean
CB-1828	American elm	*Ulmus americana*	13	1	6.5	19.5	Good	
CB-1830	American elm	*Ulmus americana*	10, 4	2	5	15	Fair	Large vine in canopy. Dead 4" twin trunk
CB-1832	American elm	*Ulmus americana*	7	1	3.5	10.5	Good	
CB-1833	Red maple	*Acer rubrum*	16, 3	2	8	24	Good	Twin trunks 16 x 3
CB-1834	Swamp chestnut oak	*Quercus michauxii*	6	1	3	9	Good	
CB-1835	Red maple	*Acer rubrum*	8	1	4	12	Good	
CB-1836	Red maple	*Acer rubrum*	15	1	7.5	22.5	Good	
CB-1837	American elm	*Ulmus americana*	12	1	6	18	Fair	Vines on trunk
CB-1838	American elm	*Ulmus americana*	12	1	6	18	Poor	Heavy vines, thin crown
CB-1840	American elm	*Ulmus americana*	11, 2	2	5.5	16.5	Fair	Vines on trunk, dying twin trunk. Twin trunks 11 x 2
CB-1841	Red maple	*Acer rubrum*	9	1	4.5	13.5	Fair	Thin crown, vines on trunk
CB-1843	American elm	*Ulmus americana*	5	1	2.5	7.5	Fair	Thin canopy
CB-1844	Boxelder	*Acer negundo*	14, 10	2	7	21	Poor	Large vines in canopy, broken leader, lean. Twin trunks 14 x 10
CB-1845	Red maple	*Acer rubrum*	7	1	3.5	10.5	Fair	Lean, water sprouts
CB-1846	American elm	*Ulmus americana*	19	1	9.5	28.5	Poor	Very heavy vines, dying branches
CB-1847	Northern red oak	*Quercus rubra*	7	1	3.5	10.5	Good	
CB-1848	Red maple	*Acer rubrum*	13	1	6.5	19.5	Fair	Many water sprouts
CB-1849	American elm	*Ulmus americana*	13	1	6.5	19.5	Fair	Vines on trunk
CB-1850	American elm	*Ulmus americana*	6	1	3	9	Fair	Interfering branches, vines on trunk
CB-1851	Red maple	*Acer rubrum*	11	1	5.5	16.5	Good	
CB-1852	Red maple	*Acer rubrum*	8	1	4	12	Poor	Dead crown, trunk sprouts
CB-1853	American elm	*Ulmus americana*	11	1	5.5	16.5	Poor	Heavy vines, thin canopy
CB-1854	Red maple	*Acer rubrum*	13	1	6.5	19.5	Fair	Lean, some vines in crown
CB-1856	American elm	*Ulmus americana*	12	1	6	18	Poor	Heavy vines, thin crown
CB-1857	Unknown		6	1	N/A	N/A	Standing Dead	
CB-1858	American elm	*Ulmus americana*	7	1	3.5	10.5	Fair	Vines on trunk, thin crown
CB-1859	Black locust	*Robinia pseudoacacia*	19	1	N/A	N/A	Standing Dead	
CB-1860	American elm	*Ulmus americana*	9	1	4.5	13.5	Fair	Heavy vines on trunk
CB-1862	Red maple	*Acer rubrum*	22	1	11	33	Fair	Heavy vines on trunk
CB-1863	Red maple	*Acer rubrum*	10	1	5	15	Fair	Lean
CB-1864	Red maple	*Acer rubrum*	7	1	3.5	10.5	Good	
CB-1865	Red maple	*Acer rubrum*	8	1	4	12	Fair	Irregular trunk
CB-1866	Red maple	*Acer rubrum*	13	1	6.5	19.5	Poor	Very heavy vines in canopy
CB-1867	Red maple	*Acer rubrum*	5	1	2.5	7.5	Fair	Vines on trunk, trunk wound
CB-1868	Black locust	*Robinia pseudoacacia*	22, 13	2	N/A	N/A	Standing Dead	Twins 22 x 13
CB-1869	Red maple	*Acer rubrum*	15, 3	2	7.5	22.5	Fair	Vines on trunk. Twin trunks 15 x 3
CB-1870	Red maple	*Acer rubrum*	11	1	5.5	16.5	Fair	Vines on trunk

Tree ID	Common Name	Scientific Name	DBH	Number of Stems	SCRZ (ft)	CRZ (ft)	Condition	Condition Notes
CB-1871	Red maple	*Acer rubrum*	10	1	5	15	Fair	Vines on trunk
CB-1872	Red maple	*Acer rubrum*	20, 8, 7	3	10	30	Fair	Vines on trunk, dead 7" leader. Multistem 20 x 8 x 7
CB-1873	American elm	*Ulmus americana*	13	1	6.5	19.5	Fair	Lean, dead branches
CB-1874*	American sycamore	*Platanus occidentalis*	30	1	15	45	Good	
CB-1876	Red maple	*Acer rubrum*	16	1	8	24	Poor	Significant lean, roots coming out of ground
CB-1877	Red maple	*Acer rubrum*	9, 7	2	4.5	13.5	Fair	Vines on trunk. Twin trunks 9 x 7
CB-1878	Red maple	*Acer rubrum*	8	1	4	12	Fair	Some broken branches
CB-1879	American elm	*Ulmus americana*	14	1	7	21	Fair	Trunk wounds
CB-1880	American elm	*Ulmus americana*	12, 4	2	6	18	Poor	Heavy vines, significant lean. Twin trunks 12 x 4
CB-1881	Pin oak	*Quercus palustris*	9	1	4.5	13.5	Fair	Dead branches
CB-1882	Red maple	*Acer rubrum*	10	1	5	15	Good	Few vines
CB-1883	Red maple	*Acer rubrum*	7	1	3.5	10.5	Fair	Trunk wound, dead wood
CB-1884	Green ash	*Fraxinus pennsylvanica*	15	1	N/A	N/A	Standing Dead	
CB-1885	Unknown		15	1	N/A	N/A	Standing Dead	
CB-1886	Unknown		5	1	N/A	N/A	Standing Dead	
CB-1887	Red maple	*Acer rubrum*	16	1	8	24	Good	Vines on trunk, irregular trunk
CB-1888	Red maple	*Acer rubrum*	7	1	3.5	10.5	Fair	Vines on trunk, dead stump spout
CB-1889	Red maple	*Acer rubrum*	9, 7, 4	3	4.5	13.5	Fair	Vines on trunk, dead branches. Multistem 9 x 7 x 4
CB-1890	Black locust	*Robinia pseudoacacia*	9, 6	2	4.5	13.5	Fair	Included bark. Twins 9 x 6
CB-1891	American elm	*Ulmus americana*	17, 9	2	8.5	25.5	Poor	Crown almost dead. Twins 17 x 9
CB-1892	Red maple	*Acer rubrum*	11	1	5.5	16.5	Poor	Dead crown, water sprouts
CB-1893	Red maple	*Acer rubrum*	8, 8	2	4	12	Fair	Included bark, thin canopy. Twins 8 x 8
CB-1894	Red maple	*Acer rubrum*	7	1	3.5	10.5	Fair	Vines on trunk, small cavity at base
CB-1895	Red maple	*Acer rubrum*	11	1	5.5	16.5	Poor	Heavy vines, dead second trunk
CB-1897	Green ash	*Fraxinus pennsylvanica*	18, 17	2	N/A	N/A	Standing Dead	Twins 18 x 17
CB-1898	Black locust	*Robinia pseudoacacia*	9	1	4.5	13.5	Poor	Overtopped by vines, lean
CB-1899	American elm	*Ulmus americana*	5	1	2.5	7.5	Poor	Lean, heavy vines, overtopped
CB-1900	Red maple	*Acer rubrum*	17, 16, 11	3	5	15	Fair	Heavy vines. Multistem 17 x 16 x 11
CB-1901	Red maple	*Acer rubrum*	6	1	3	9	Fair	Vines on trunk
CB-1902	Unknown		21	1	N/A	N/A	Standing Dead	
CB-1903	Tuliptree	*Liriodendron tulipifera*	20	1	10	30	Good	
CB-1904	Black locust	*Robinia pseudoacacia*	11	1	5.5	16.5	Poor	Overtopped by vines
CB-1905	American elm	*Ulmus americana*	9	1	4.5	13.5	Fair	Vines on trunk, water sprouts
CB-1906	Red maple	*Acer rubrum*	9, 8	2	4.5	13.5	Fair	Vines on trunk, included bark. Twins 9 x 8
CB-1907	Eastern redcedar	*Juniperus virginiana*	7	1	3.5	10.5	Poor	Overtopped by heavy vines
CB-1908	Red maple	*Acer rubrum*	16, 6, 5	3	5	15	Poor	Overtopped by vines. Multistem 10 x 6 x 5
CB-1909	Red maple	*Acer rubrum*	6	1	3	9	Fair	Vines on trunk
CB-1910	Black locust	*Robinia pseudoacacia*	12	1	6	18	Poor	Overtopped by vines
CB-1911	Red maple	*Acer rubrum*	7	1	N/A	N/A	Standing Dead	
CB-1912	Red maple	*Acer rubrum*	25, 7, 7, 6, 4	5	12.5	37.5	Fair	Vines on trunk, lean. Multistem 25 x 7 x 7 x 6 x 4
CB-1913	American elm	*Ulmus americana*	8	1	4	12	Fair	Vines on trunk
CB-1914	American elm	*Ulmus americana*	8	1	4	12	Fair	Dead branches, one sided
CB-1915	Eastern redbud	*Cercis canadensis*	8	1	4	12	Poor	Broken top
CB-1917	Unknown		6	1	N/A	N/A	Standing Dead	
CB-1919	American elm	*Ulmus americana*	5	1	2.5	7.5	Poor	Heavy vines in trunk, overtopped
CB-1920	Red maple	*Acer rubrum*	16, 6, 6, 5	4	8	24	Fair	Vines on trunk. Multistem 16 x 6 x 6 x 5
CB-1921	Red maple	*Acer rubrum*	8	1	4	12	Good	
CB-1922	American elm	*Ulmus americana*	6	1	3	9	Fair	Vines on trunk
CB-1923	Red maple	*Acer rubrum*	14	1	7	21	Good	Vine on lower trunk
CB-1924	Black locust	*Robinia pseudoacacia*	10	1	N/A	N/A	Standing Dead	
CB-1925	Black locust	*Robinia pseudoacacia*	15, 10	2	N/A	N/A	Standing Dead	Twins 15 x 10
CB-1926	Red maple	*Acer rubrum*	12	1	6	18	Fair	Vines on trunk
CB-1927	American elm	*Ulmus americana*	7	1	3.5	10.5	Fair	Heavy vines on trunk, splits above DBH
CB-1928	Black locust	*Robinia pseudoacacia*	8	1	N/A	N/A	Standing Dead	
CB-1929	American elm	*Ulmus americana*	14	1	7	21	Fair	Vines on trunk
CB-1930	Red maple	*Acer rubrum*	8	1	4	12	Poor	Heavy vines in canopy

Tree ID	Common Name	Scientific Name	DBH	Number of Stems	SCRZ (ft)	CRZ (ft)	Condition	Condition Notes
CB-1931	American elm	*Ulmus americana*	17	1	8.5	25.5	Fair	Water sprouts, vines on trunk
CB-1932	White oak	*Quercus alba*	20	1	10	30	Good	Vines on trunk
CB-1933	American elm	*Ulmus americana*	6	1	3	9	Fair	vines on trunk
CB-1934	Cherry sp.	*Prunus sp.*	5	1	N/A	N/A	Standing Dead	
CB-1937	American sycamore	*Platanus occidentalis*	15	1	7.5	22.5	Poor	Large split in upper trunk
CB-1938	Red maple	*Acer rubrum*	14	1	7	21	Good	Vine on lower trunk
CB-1941	American elm	*Ulmus americana*	16	1	8	24	Poor	Very heavy vines
CB-1942	Red maple	*Acer rubrum*	9	1	4.5	13.5	Poor	Half of trunk dead
CB-1943	Black locust	*Robinia pseudoacacia*	8	1	4	12	Good	
CB-1944	Red maple	*Acer rubrum*	10	1	5	15	Good	
CB-1945	Red maple	*Acer rubrum*	7	1	3.5	10.5	Poor	One sided, overtopped, many dead branches
CB-1946	Boxelder	*Acer negundo*	10	1	5	15	Fair	Significant lean
CB-1947	American elm	*Ulmus americana*	10	1	5	15	Poor	Lean, overtopped by vines
CB-1950	Red maple	*Acer rubrum*	16	1	8	24	Fair	Vines on trunk, lean, one sided
CB-1953	American sycamore	*Platanus occidentalis*	13	1	6.5	19.5	Good	
CB-1955	Boxelder	*Acer negundo*	7	1	3.5	10.5	Fair	Some vines on trunk
CB-1956	American elm	*Ulmus americana*	18	1	N/A	N/A	Standing Dead	
CB-1958	Black locust	*Robinia pseudoacacia*	9	1	N/A	N/A	Standing Dead	
CB-1959	Black locust	*Robinia pseudoacacia*	15	1	7.5	22.5	Poor	Thin canopy, vines
CB-1960	Black cherry	*Prunus serotina*	14	1	7	21	Fair	Some vines on trunk
CB-1962	Red maple	*Acer rubrum*	12	1	6	18	Good	Slight lean
CB-1964	Black locust	*Robinia pseudoacacia*	9	1	N/A	N/A	Standing Dead	
CB-1965	American elm	*Ulmus americana*	5	1	2.5	7.5	Fair	Vines on lower branches
CB-1966	Red maple	*Acer rubrum*	7	1	3.5	10.5	Fair	Heavy vines on trunk
CB-1967	Unknown		6	1	N/A	N/A	Standing Dead	
CB-1968	American elm	*Ulmus americana*	9	1	4.5	13.5	Fair	Scorched foliage, water sprouts
CB-1969	Tuliptree	*Liriodendron tulipifera*	20	1	10	30	Fair	Heavy vines on lower trunk
CB-1972	Red maple	*Acer rubrum*	5	1	2.5	7.5	Good	
CB-1978	Eastern redcedar	*Juniperus virginiana*	8	1	4	12	Fair	Vines on lower trunk
CB-1984	Black locust	*Robinia pseudoacacia*	28	1	14	42	Fair	Large broken branches
CB-1987	American elm	*Ulmus americana*	10	1	5	15	Fair	Heavy vines, lean
CB-1988	American elm	*Ulmus americana*	5	1	N/A	N/A	Standing Dead	
CB-1989	American elm	*Ulmus americana*	16	1	8	24	Fair	Twin trunk, heavy vines
CB-1990	Northern red oak	*Quercus rubra*	28	1	14	42	Good	Vine on trunk
CB-1991	Unknown		7	1	N/A	N/A	Standing Dead	
CB-1992	American elm	*Ulmus americana*	13	1	6.5	19.5	Poor	Very heavy vines in canopy
CB-1994	American elm	*Ulmus americana*	5	1	2.5	7.5	Poor	Overtopped by vines
CB-1995	Unknown		5	1	N/A	N/A	Standing Dead	
CB-1996	Unknown		10	1	N/A	N/A	Standing Dead	
CB-1999	Black cherry	*Prunus serotina*	6	1	3	9	Poor	Heavy lean, heavy vines
CB-2000	American elm	*Ulmus americana*	5	1	2.5	7.5	Poor	Heavy vines in canopy, significant lean
CB-2001	American sycamore	*Platanus occidentalis*	13	1	6.5	19.5	Fair	Water sprouts, vines on trunk
CB-2003	Red maple	*Acer rubrum*	5	1	2.5	7.5	Fair	Irregular growth form
CB-2006	American elm	*Ulmus americana*	11	1	5.5	16.5	Fair	Vines on trunk
CB-2010	American sycamore	*Platanus occidentalis*	15	1	7.5	22.5	Poor	Bark decay, vines on trunk, dying leader
CB-2013	American elm	*Ulmus americana*	11	1	5.5	16.5	Fair	Vines on trunk
CB-2014	Tuliptree	*Liriodendron tulipifera*	26	1	13	39	Fair	Vines on lower trunk
CB-2019	Red maple	*Acer rubrum*	6	1	3	9	Poor	Broken crown, overtopped by vines
CB-2020	American elm	*Ulmus americana*	23	1	11.5	34.5	Poor	Very heavy vines
CB-2021	Unknown		8	1	N/A	N/A	Standing Dead	
CB-2022	American elm	*Ulmus americana*	8	1	4	12	Fair	Heavy vines, lean
CB-2023	Boxelder	*Acer negundo*	11	1	5.5	16.5	Good	Minor vines
CB-2024	Eastern redcedar	*Juniperus virginiana*	6	1	3	9	Fair	Vines, dead branches
CB-2025	Eastern white pine	*Pinus strobus*	25	1	12.5	37.5	Fair	Vines in crown
CB-2026	Eastern redcedar	*Juniperus virginiana*	17	1	8.5	25.5	Fair	Multi stem, dead branches, vines
CB-2027	American elm	*Ulmus americana*	13	1	N/A	N/A	Standing Dead	
CB-2028	American elm	*Ulmus americana*	13	1	6.5	19.5	Poor	Heavy vines on trunk, significant lean, dead tree leaning on trunk
CB-2029	Unknown		12	1	N/A	N/A	Standing Dead	
CB-2030	American elm	*Ulmus americana*	10	1	5	15	Fair	Vines in crown
CB-2031	Red maple	*Acer rubrum*	20	1	10	30	Good	Slightly one sided
CB-2032	Boxelder	*Acer negundo*	5	1	2.5	7.5	Fair	Multistem, lean, vines
CB-2033	Black walnut	*Juglans nigra*	15	1	7.5	22.5	Fair	Dead tree leaning on trunk
CB-2034	White mulberry	*Morus alba*	10	1	5	15	Poor	Heavy vines, lean
CB-2035	Red maple	*Acer rubrum*	15	1	7.5	22.5	Fair	Heavy vines
CB-2036	American elm	*Ulmus americana*	14	1	7	21	Poor	Very heavy vines, lean, one sided

Tree ID	Common Name	Scientific Name	DBH	Number of Stems	SCRZ (ft)	CRZ (ft)	Condition	Condition Notes
CB-2037	Tuliptree	*Liriodendron tulipifera*	20	1	10	30	Fair	Heavy vines on trunk
CB-2038	American elm	*Ulmus americana*	7	1	3.5	10.5	Fair	Heavy lean, vines
CB-2039	American elm	*Ulmus americana*	10	1	5	15	Poor	Heavy vines in canopy lean
CB-2040	American sycamore	*Platanus occidentalis*	27	1	13.5	40.5	Fair	Heavy vines on trunk, growing into culvert below
CB-2041	Mockernut hickory	*Carya tomentosa*	5	1	2.5	7.5	Fair	Irregular growth form
CB-2042	Eastern redcedar	*Juniperus virginiana*	6	1	3	9	Poor	Heavy lean, vines, dead wood
CB-2043	American elm	*Ulmus americana*	11	1	5.5	16.5	Poor	Heavy vines on trunk, significant lean
CB-2044	Eastern redcedar	*Juniperus virginiana*	8, 8	2	4	12	Poor	Twin trunk, heavy vines, lean, dead branches
CB-2045	American sycamore	*Platanus occidentalis*	10	1	5	15	Poor	Decaying bark on trunk, heavy vines
CB-2046	American elm	*Ulmus americana*	9	1	4.5	13.5	Poor	Heavy vines, heavy lean
CB-2047	Red maple	*Acer rubrum*	10	1	5	15	Good	
CB-2048	American elm	*Ulmus americana*	17, 15	2	8.5	25.5	Fair	Some water sprouts, larger trunk has a lean. Twins 17 x 15
CB-2049	Red maple	*Acer rubrum*	5	1	2.5	7.5	Poor	Heavy vines, lean
CB-2050	American sycamore	*Platanus occidentalis*	23	1	11.5	34.5	Fair	Vines on trunk, lean
CB-2051	Common persimmon	*Diospyros virginiana*	5	1	2.5	7.5	Poor	Large vines on trunk
CB-2052	American elm	*Ulmus americana*	6	1	N/A	N/A	Standing Dead	
CB-2053	Black locust	*Robinia pseudoacacia*	12	1	N/A	N/A	Standing Dead	
CB-2054	American sycamore	*Platanus occidentalis*	15	1	7.5	22.5	Fair	Large vine in canopy
CB-2055	Tuliptree	*Liriodendron tulipifera*	23	1	11.5	34.5	Fair	Heavy vines on trunk
CB-2056	Black walnut	*Juglans nigra*	11	1	5.5	16.5	Good	
CB-2057	Red maple	*Acer rubrum*	9	1	4.5	13.5	Fair	Twin trunk, included bark
CB-2058	Black locust	*Robinia pseudoacacia*	14	1	7	21	Fair	Vines, significant dead branches
CB-2059	Black locust	*Robinia pseudoacacia*	6	1	3	9	Poor	Heavy vines, dead wood
CB-2060	Tuliptree	*Liriodendron tulipifera*	11	1	5.5	16.5	Fair	Irregular trunk
CB-2061	Unknown		7	1	N/A	N/A	Standing Dead	
CB-2062	American elm	*Ulmus americana*	8	1	4	12	Poor	Heavy lean, broken leader, vines
CB-2063	Black locust	*Robinia pseudoacacia*	11	1	5.5	16.5	Fair	Severe lean, heavy vines
CB-2064	American elm	*Ulmus americana*	14	1	7	21	Fair	Vines on trunk and lower canopy
CB-2065	Black walnut	*Juglans nigra*	5, 5	2	2.5	7.5	Poor	Heavy vines in canopy. Twins 5 x 5
CB-2066	Scarlet oak	*Quercus coccinea*	19	1	9.5	28.5	Good	Minor vines
CB-2067	Boxelder	*Acer negundo*	8	1	4	12	Fair	Heavy lean
CB-2068	American elm	*Ulmus americana*	25	1	12.5	37.5	Fair	Some dead wood, sapsucker holes, vines on trunk
CB-2069	Eastern redcedar	*Juniperus virginiana*	5	1	2.5	7.5	Poor	Dead wood, vines
CB-2070	Red maple	*Acer rubrum*	27, 18	2	13.5	40.5	Fair	Vines on trunk. Twins 27 x 18
CB-2071	American elm	*Ulmus americana*	6	1	3	9	Poor	Heavy vines in canopy, lean
CB-2072	Tuliptree	*Liriodendron tulipifera*	21	1	10.5	31.5	Good	Vines on lower trunk
CB-2073	White oak	*Quercus alba*	16	1	8	24	Good	Vines
CB-2074	Swamp chestnut oak	*Quercus michauxii*	14	1	7	21	Good	
CB-2075	Swamp chestnut oak	*Quercus michauxii*	26	1	13	39	Excellent	
CB-2076	Red maple	*Acer rubrum*	14	1	7	21	Fair	Irregular trunk
CB-2077	Black locust	*Robinia pseudoacacia*	11	1	5.5	16.5	Poor	Dying crown, decaying bark
CB-2078	Tuliptree	*Liriodendron tulipifera*	10	1	5	15	Fair	Irregular trunk
CB-2079	American elm	*Ulmus americana*	8	1	4	12	Fair	Heavy lean
CB-2080	American elm	*Ulmus americana*	18	1	9	27	Fair	Vines on trunk, one sided
CB-2081	American beech	*Fagus grandifolia*	28	1	14	42	Fair	Some trunk decay
CB-2082	Unknown		13	1	N/A	N/A	Standing Dead	
CB-2083	Red maple	*Acer rubrum*	13	1	6.5	19.5	Good	Twin trunk
CB-2084	American sycamore	*Platanus occidentalis*	6	1	3	9	Fair	Significant lean
CB-2085	Boxelder	*Acer negundo*	5	1	2.5	7.5	Fair	Heavy lean
CB-2086	Unknown		6	1	N/A	N/A	Standing Dead	
CB-2087	Unknown		19	1	N/A	N/A	Standing Dead	
CB-2088	American elm	*Ulmus americana*	8	1	N/A	N/A	Standing Dead	
CB-2089	Black locust	*Robinia pseudoacacia*	6	1	N/A	N/A	Standing Dead	
CB-2090	Eastern redbud	*Cercis canadensis*	9	1	4.5	13.5	Poor	Heavy vines, dead leader
CB-2091*	Red maple	*Acer rubrum*	49	1	24.5	73.5	Poor	Heavy vines, one trunk dead. Splits above DBH
CB-2092	American elm	*Ulmus americana*	15	1	7.5	22.5	Fair	Heavy vines
CB-2093	Green ash	*Fraxinus pennsylvanica*	12	1	N/A	N/A	Standing Dead	
CB-2094	Black walnut	*Juglans nigra*	15	1	7.5	22.5	Good	Minor vines
CB-2095*	Pin oak	*Quercus palustris*	37	1	18.5	55.5	Good	Few broken branches
CB-2096	Bitternut hickory	*Carya cordiformis*	6	1	3	9	Good	
CB-2097	Green ash	*Fraxinus pennsylvanica*	9	1	4.5	13.5	Fair	Dead branches
CB-2098	Red maple	*Acer rubrum*	5	1	2.5	7.5	Fair	Heavy vines

Tree ID	Common Name	Scientific Name	DBH	Number of Stems	SCRZ (ft)	CRZ (ft)	Condition	Condition Notes
CB-2099	American elm	*Ulmus americana*	12	1	6	18	Fair	Heavy vines
CB-2100	American sycamore	*Platanus occidentalis*	22	1	11	33	Good	One sided
CB-2101	American elm	*Ulmus americana*	6	1	3	9	Poor	Heavy lean, heavy vines
CB-2102	Black walnut	*Juglans nigra*	10	1	5	15	Fair	Lean, dead wood
CB-2103	Unknown		11	1	N/A	N/A	Standing Dead	
CB-2104	Red maple	*Acer rubrum*	11	1	5.5	16.5	Fair	Multi stem, included bark
CB-2105	Red maple	*Acer rubrum*	21	1	10.5	31.5	Poor	Trunk decay, dead second trunk
CB-2106	Hophornbeam	*Ostrya virginiana*	12, 10	2	6	18	Fair	Vines on trunk. Twins 12 x 10
CB-2107	American elm	*Ulmus americana*	15	1	7.5	22.5	Fair	Lean
CB-2108	American elm	*Ulmus americana*	12	1	6	18	Fair	Lean
CB-2109	Black locust	*Robinia pseudoacacia*	12	1	N/A	N/A	Standing Dead	
CB-2110	American elm	*Ulmus americana*	8	1	4	12	Poor	Heavy vines, lean
CB-2111	Green ash	*Fraxinus pennsylvanica*	9	1	4.5	13.5	Fair	EAB infestation, dead branches
CB-2112	Red maple	*Acer rubrum*	6	1	3	9	Good	
CB-2113	American sycamore	*Platanus occidentalis*	16	1	8	24	Fair	Heavy vines on trunk
CB-2114	Boxelder	*Acer negundo*	11	1	5.5	16.5	Fair	Dead wood, heavy vines
CB-2115	American sycamore	*Platanus occidentalis*	14	1	7	21	Good	
CB-2116	Red maple	*Acer rubrum*	18, 13	2	9	27	Fair	Heavy vines on trunk, growing into culvert below. Twins 18 x 13
CB-2117	Boxelder	*Acer negundo*	11	1	5.5	16.5	Fair	Trunk wound, lean
CB-2118*	American sycamore	*Platanus occidentalis*	32	1	16	48	Poor	Vines in crown, large broken branches
CB-2119*	Red maple	*Acer rubrum*	33	1	16.5	49.5	Fair	Vines on trunk
CB-2120	Boxelder	*Acer negundo*	6	1	3	9	Good	Lean
CB-2121	American sycamore	*Platanus occidentalis*	6	1	3	9	Good	
CB-2122	Eastern redcedar	*Juniperus virginiana*	8	1	4	12	Poor	Very few leaves, vines in canopy
CB-2123	Unknown		18	1	N/A	N/A	Standing Dead	
CB-2124	Boxelder	*Acer negundo*	9	1	4.5	13.5	Fair	Heavy lean
CB-2125	Eastern redcedar	*Juniperus virginiana*	7	1	3.5	10.5	Poor	Significant dead wood, vines
CB-2126	American elm	*Ulmus americana*	12, 11	2	6	18	Fair	Lean, vines on trunk. Twins 12 x 11
CB-2127	Eastern redcedar	*Juniperus virginiana*	5	1	2.5	7.5	Poor	Heavy vines, dead wood
CB-2128	American sycamore	*Platanus occidentalis*	12	1	6	18	Fair	Vines on trunk, heavy lean
CB-2129	American elm	*Ulmus americana*	9	1	4.5	13.5	Fair	Heavy vines, included bark
CB-2130	American elm	*Ulmus americana*	11	1	N/A	N/A	Standing Dead	
CB-2131	American elm	*Ulmus americana*	10	1	5	15	Fair	Heavy vines
CB-2132	Boxelder	*Acer negundo*	11	1	5.5	16.5	Fair	Water sprouts, vines on trunk
CB-2133	Bitternut hickory	*Carya cordiformis*	6	1	3	9	Fair	Leaf spots, some vines on trunk
CB-2134	Red maple	*Acer rubrum*	17	1	8.5	25.5	Good	Minor vines
CB-2135	Tuliptree	*Liriodendron tulipifera*	19	1	9.5	28.5	Good	Few vines on trunk
CB-2136	American sycamore	*Platanus occidentalis*	7	1	3.5	10.5	Poor	Irregular growth form, heavy vines in canopy
CB-2137	Red maple	*Acer rubrum*	9	1	4.5	13.5	Good	
CB-2138	Boxelder	*Acer negundo*	8	1	4	12	Good	Twin trunk, vines
CB-2139	Boxelder	*Acer negundo*	14	1	7	21	Fair	Water sprouts, thin canopy
CB-2140	American sycamore	*Platanus occidentalis*	10	1	5	15	Fair	Lean
CB-2141	American sycamore	*Platanus occidentalis*	23	1	11.5	34.5	Poor	Very heavy vines, lean, very thin canopy
CB-2142	American sycamore	*Platanus occidentalis*	16	1	8	24	Fair	Heavy vines
CB-2143	Mockernut hickory	*Carya tomentosa*	15	1	7.5	22.5	Good	
CB-2144	American elm	*Ulmus americana*	10	1	5	15	Fair	Lean, vines on trunk
CB-2145*	Northern red oak	*Quercus rubra*	34	1	17	51	Good	Some vines on trunk
CB-2146	Tuliptree	*Liriodendron tulipifera*	6	1	3	9	Fair	Vines on trunk
CB-2147	American beech	*Fagus grandifolia*	5	1	2.5	7.5	Good	
CB-2148	Eastern redcedar	*Juniperus virginiana*	9	1	4.5	13.5	Good	Vines
CB-2149	Black walnut	*Juglans nigra*	10	1	5	15	Fair	Heavy vines
CB-2150	Boxelder	*Acer negundo*	10	1	5	15	Poor	Large wound in trunk with decay
CB-2151	Red maple	*Acer rubrum*	10	1	5	15	Fair	Heavy vines
CB-2152	Southern red oak	*Quercus falcata*	17	1	8.5	25.5	Good	
CB-2153	American elm	*Ulmus americana*	10	1	5	15	Poor	Heavy vines, heavy lean
CB-2154	Unknown		6	1	N/A	N/A	Standing Dead	
CB-2155	Tuliptree	*Liriodendron tulipifera*	9	1	4.5	13.5	Poor	Peeling bark
CB-2156	American elm	*Ulmus americana*	7	1	3.5	10.5	Poor	Lean, overtopped by vines in canopy
CB-2157	Black walnut	*Juglans nigra*	16	1	8	24	Fair	Vines on trunk
CB-2158	Unknown		23	1	N/A	N/A	Standing Dead	
CB-2159	American elm	*Ulmus americana*	7	1	3.5	10.5	Fair	Lean
CB-2160	Red maple	*Acer rubrum*	19	1	9.5	28.5	Good	Some vines on trunk

Tree ID	Common Name	Scientific Name	DBH	Number of Stems	SCRZ (ft)	CRZ (ft)	Condition	Condition Notes
CB-2161	Green ash	*Fraxinus pennsylvanica*	19	1	N/A	N/A	Standing Dead	
CB-2162	Black walnut	*Juglans nigra*	11	1	5.5	16.5	Good	Irregular trunk, otherwise good
CB-2163	Black locust	*Robinia pseudoacacia*	12	1	6	18	Poor	Significant lean, vines on trunk, thin canopy
CB-2164	Eastern redcedar	*Juniperus virginiana*	5	1	2.5	7.5	Poor	Heavy vines, dead wood
CB-2165	Southern red oak	*Quercus falcata*	16	1	8	24	Good	
CB-2166	Green ash	*Fraxinus pennsylvanica*	21	1	N/A	N/A	Standing Dead	
CB-2167	Red maple	*Acer rubrum*	20	1	10	30	Fair	Water sprouts, included bark
CB-2168	Black walnut	*Juglans nigra*	9	1	4.5	13.5	Fair	Dead leader
CB-2169	Unknown		16	1	N/A	N/A	Standing Dead	
CB-2170*	American sycamore	*Platanus occidentalis*	46, 21	2	23	69	Good	Few vines on trunk. Very good condition for its size. Twins 46 x 21
CB-2171	Boxelder	*Acer negundo*	10	1	5	15	Fair	Irregular trunk
CB-2172	Eastern redbud	*Cercis canadensis*	5	1	2.5	7.5	Fair	Lean, vines
CB-2173	American elm	*Ulmus americana*	8	1	4	12	Poor	Heavy lean, heavy vines
CB-2174	Red maple	*Acer rubrum*	15	1	7.5	22.5	Fair	Heavy vines
CB-2175	Bitternut hickory	*Carya cordiformis*	9	1	4.5	13.5	Fair	Insect damage to leaves
CB-2176	Northern red oak	*Quercus rubra*	22	1	11	33	Good	Some dead wood
CB-2177	Eastern redcedar	*Juniperus virginiana*	9	1	4.5	13.5	Poor	Heavy vines, dead wood
CB-2178	American elm	*Ulmus americana*	9	1	4.5	13.5	Poor	Heavy lean, heavy vines
CB-2179	Eastern redcedar	*Juniperus virginiana*	16	1	8	24	Fair	Minor vines, dead branches
CB-2180*	American sycamore	*Platanus occidentalis*	33	1	16.5	49.5	Fair	Vines on trunk
CB-2181	Eastern cottonwood	*Populus deltoides*	14	1	7	21	Poor	Very heavy vines
CB-2182*	Northern red oak	*Quercus rubra*	30	1	15	45	Fair	Some dead wood, one sided, vines on trunk
CB-2183	Boxelder	*Acer negundo*	6	1	3	9	Poor	Trunk decay, dead leader
CB-2184	Boxelder	*Acer negundo*	10	1	5	15	Poor	Significant trunk damage, lean
CB-2185	Boxelder	*Acer negundo*	15	1	7.5	22.5	Fair	Heavy lean, vines
CB-2186	Tuliptree	*Liriodendron tulipifera*	13	1	6.5	19.5	Good	
CB-2187	American sycamore	*Platanus occidentalis*	17	1	8.5	25.5	Fair	Lean, one sided, vines on trunk
CB-2188	Black locust	*Robinia pseudoacacia*	14, 11	2	N/A	N/A	Standing Dead	Twins 14 x 11
CB-2189	Red maple	*Acer rubrum*	6	1	3	9	Fair	Vines in crown
CB-2190	Eastern cottonwood	*Populus deltoides*	21	1	10.5	31.5	Poor	Significant trunk damage, heavy vines
CB-2191	Black walnut	*Juglans nigra*	11	1	5.5	16.5	Poor	Heavy vines, broken crown
CB-2192	American elm	*Ulmus americana*	5	1	2.5	7.5	Good	
CB-2193	Red maple	*Acer rubrum*	23, 8	2	11.5	34.5	Fair	Vines in trunk. Twins 23 x 8
CB-2194	Unknown		13	1	N/A	N/A	Standing Dead	
CB-2195	American elm	*Ulmus americana*	9	1	4.5	13.5	Poor	Heavy vines, lean
CB-2196	Black locust	*Robinia pseudoacacia*	7	1	3.5	10.5	Fair	Heavy vines
CB-2197	Unknown		7	1	N/A	N/A	Standing Dead	
CB-2198	Red maple	*Acer rubrum*	9	1	4.5	13.5	Fair	Twin trunk, vines
CB-2199	White mulberry	*Morus alba*	11	1	5.5	16.5	Poor	Broken branches, many water sprouts, one leader broken
CB-2200	Unknown		18	1	N/A	N/A	Standing Dead	
CB-2201	Eastern redcedar	*Juniperus virginiana*	5	1	2.5	7.5	Fair	Vines, dead branches
CB-2202	Black locust	*Robinia pseudoacacia*	7	1	N/A	N/A	Standing Dead	
CB-2203	Red maple	*Acer rubrum*	12	1	6	18	Fair	Lean, one sided
CB-2204	Black locust	*Robinia pseudoacacia*	14	1	7	21	Poor	Trunk wound, very thin canopy
CB-2205	Eastern redcedar	*Juniperus virginiana*	9	1	N/A	N/A	Standing Dead	
CB-2206	American holly	*Ilex opaca*	5	1	2.5	7.5	Good	Slightly irregular trunk
CB-2207	Red maple	*Acer rubrum*	8, 4	2	4	12	Poor	Dead leader. Twins 8 x 4
CB-2208	Red maple	*Acer rubrum*	20	1	10	30	Poor	Heavy vines, bark decay, dead leader
CB-2209	American elm	*Ulmus americana*	7	1	N/A	N/A	Standing Dead	
CB-2210	Unknown		10	1	N/A	N/A	Standing Dead	
CB-2211	American sycamore	*Platanus occidentalis*	13	1	6.5	19.5	Good	
CB-2212	Red maple	*Acer rubrum*	8	1	4	12	Fair	Vines on branches
CB-2213	Black locust	*Robinia pseudoacacia*	13	1	6.5	19.5	Fair	Vines on trunk, trunk wound
CB-2214	Tuliptree	*Liriodendron tulipifera*	17	1	N/A	N/A	Standing Dead	
CB-2215	Red maple	*Acer rubrum*	18, 4	2	9	27	Fair	On steep slope, large dead branch. Twins 18 x 4
CB-2216	Green ash	*Fraxinus pennsylvanica*	7	1	3.5	10.5	Poor	Severe lean, very heavy vines
CB-2217	American elm	*Ulmus americana*	15	1	7.5	22.5	Fair	Vines on trunk
CB-2218	Eastern redcedar	*Juniperus virginiana*	8	1	4	12	Poor	Heavy vines, dead wood
CB-2219	Unknown		16	1	N/A	N/A	Standing Dead	
CB-2220	Eastern redcedar	*Juniperus virginiana*	15	1	7.5	22.5	Fair	Dead branches, vines
CB-2221	Eastern redcedar	*Juniperus virginiana*	8	1	4	12	Fair	Vines, dead branches
CB-2222	Unknown		6	1	N/A	N/A	Standing Dead	
CB-2223	Bitternut hickory	*Carya cordiformis*	9	1	4.5	13.5	Good	
CB-2224	Unknown		8	1	N/A	N/A	Standing Dead	
CB-2225	Red maple	*Acer rubrum*	10	1	5	15	Fair	Dead leader

Tree ID	Common Name	Scientific Name	DBH	Number of Stems	SCRZ (ft)	CRZ (ft)	Condition	Condition Notes
CB-2226	Black locust	*Robinia pseudoacacia*	26, 26	2	13	39	Poor	Twin trunk, heavy vines, dead wood
CB-2227	Red maple	*Acer rubrum*	7	1	3.5	10.5	Poor	Trunk cavity at base, dead leader
CB-2228	Black locust	*Robinia pseudoacacia*	10	1	5	15	Fair	Lean, dead branches
CB-2229*	Northern red oak	*Quercus rubra*	36	1	18	54	Fair	Vines on trunk
CB-2230	American elm	*Ulmus americana*	9	1	4.5	13.5	Fair	Water sprouts
CB-2231	Northern red oak	*Quercus rubra*	8	1	4	12	Fair	Heavy vines
CB-2232	Scarlet oak	*Quercus coccinea*	27	1	13.5	40.5	Good	Minor vines
CB-2233	Red maple	*Acer rubrum*	9	1	4.5	13.5	Fair	Vines
CB-2234	White oak	*Quercus alba*	7	1	3.5	10.5	Good	Minor vines
CB-2235	Red maple	*Acer rubrum*	7	1	3.5	10.5	Fair	Vines
CB-2236	American elm	*Ulmus americana*	5	1	2.5	7.5	Good	
CB-2237	American elm	*Ulmus americana*	9	1	4.5	13.5	Fair	Lean, some vines in canopy
CB-2238	Black locust	*Robinia pseudoacacia*	11	1	5.5	16.5	Fair	Lean, vines on trunk
CB-2239	American elm	*Ulmus americana*	7	1	3.5	10.5	Fair	Vines on trunk, lean
CB-2240	Red maple	*Acer rubrum*	7	1	3.5	10.5	Fair	Lean, leaf spots
CB-2241	Black locust	*Robinia pseudoacacia*	12	1	6	18	Fair	Heavy vines on trunk, but canopy good
CB-2242	American elm	*Ulmus americana*	11	1	5.5	16.5	Fair	Heavy vines, dead branches
CB-2243	Red maple	*Acer rubrum*	8	1	4	12	Fair	Vines
CB-2244	Unknown		8	1	N/A	N/A	Standing Dead	
CB-2245	Red maple	*Acer rubrum*	5	1	2.5	7.5	Fair	Irregular growth
CB-2246	American sycamore	*Platanus occidentalis*	16	1	8	24	Fair	Vines, lean
CB-2247	American elm	*Ulmus americana*	10	1	5	15	Poor	Heavy vines, missing leader
CB-2248	American hornbeam	*Carpinus caroliniana*	5	1	2.5	7.5	Fair	Irregular growth form
CB-2249	Black cherry	*Prunus serotina*	6	1	3	9	Poor	Significant lean, overtopped by vines
CB-2250	Bitternut hickory	*Carya cordiformis*	15	1	N/A	N/A	Standing Dead	
CB-2251	Unknown		23	1	N/A	N/A	Standing Dead	
CB-2252	Black locust	*Robinia pseudoacacia*	16	1	8	24	Fair	Few vines in canopy
CB-2253	American elm	*Ulmus americana*	9	1	4.5	13.5	Poor	Heavy lean, few leaves in canopy, overtopped by vines
CB-2254	Northern red oak	*Quercus rubra*	13	1	6.5	19.5	Good	Minor vines
CB-2255	American elm	*Ulmus americana*	9	1	4.5	13.5	Fair	Heavy lean, vines
CB-2256	Bitternut hickory	*Carya cordiformis*	13	1	N/A	N/A	Standing Dead	
CB-2257	Common hackberry	*Celtis occidentalis*	8	1	4	12	Good	
CB-2258	Unknown		6	1	N/A	N/A	Standing Dead	
CB-2259	Eastern redcedar	*Juniperus virginiana*	11	1	5.5	16.5	Poor	Heavy vines, dead wood
CB-2260	Bitternut hickory	*Carya cordiformis*	8	1	4	12	Fair	Vines on trunk, significant lean
CB-2261	Red maple	*Acer rubrum*	8	1	4	12	Good	
CB-2262	Bitternut hickory	*Carya cordiformis*	13	1	6.5	19.5	Good	
CB-2263	Tuliptree	*Liriodendron tulipifera*	22	1	11	33	Good	
CB-2264	Red maple	*Acer rubrum*	11, 4	2	5.5	16.5	Fair	One sided, lean. Twins 11 x 4
CB-2265	Common hackberry	*Celtis occidentalis*	8	1	4	12	Good	
CB-2266	Tuliptree	*Liriodendron tulipifera*	17	1	8.5	25.5	Good	
CB-2267	Unknown		5	1	N/A	N/A	Standing Dead	
CB-2268	Black walnut	*Juglans nigra*	11	1	5.5	16.5	Good	
CB-2269	Red maple	*Acer rubrum*	11	1	5.5	16.5	Fair	Vines
CB-2270	American elm	*Ulmus americana*	11	1	5.5	16.5	Fair	Heavy vines
CB-2271	Eastern redcedar	*Juniperus virginiana*	10	1	5	15	Fair	Dead branches, vines
CB-2272	Red maple	*Acer rubrum*	15	1	7.5	22.5	Fair	Vines
CB-2273	Red maple	*Acer rubrum*	7	1	3.5	10.5	Fair	Irregular trunk
CB-2274	American elm	*Ulmus americana*	8	1	4	12	Fair	Heavy lean
CB-2275	American elm	*Ulmus americana*	11	1	5.5	16.5	Poor	Heavy vines, some dead branches
CB-2276	Red maple	*Acer rubrum*	14	1	7	21	Good	Minor vines
CB-2277	Bitternut hickory	*Carya cordiformis*	7	1	3.5	10.5	Fair	Vines on trunk
CB-2278	Bitternut hickory	*Carya cordiformis*	17	1	8.5	25.5	Fair	Vines in canopy
CB-2279	Red maple	*Acer rubrum*	7, 6	2	3.5	10.5	Fair	Vines on trunk, lean. Twins 7 x 6
CB-2280	Black walnut	*Juglans nigra*	12	1	6	18	Fair	Heavy vines
CB-2281	Tuliptree	*Liriodendron tulipifera*	25	1	12.5	37.5	Fair	Vines on trunk, broken branches
CB-2282	Tuliptree	*Liriodendron tulipifera*	28	1	14	42	Good	Some vines on trunk
CB-2283	Bitternut hickory	*Carya cordiformis*	8	1	4	12	Fair	Vines on trunk, lean
CB-2284	Red maple	*Acer rubrum*	10	1	5	15	Fair	Multistem, included bark, dead wood
CB-2285	American beech	*Fagus grandifolia*	5	1	2.5	7.5	Fair	Vines in crown
CB-2286	Bitternut hickory	*Carya cordiformis*	14	1	7	21	Good	
CB-2287	American sycamore	*Platanus occidentalis*	15	1	7.5	22.5	Good	
CB-2288	Black walnut	*Juglans nigra*	7	1	3.5	10.5	Fair	Thin canopy
CB-2289	Bitternut hickory	*Carya cordiformis*	11	1	5.5	16.5	Good	Interfering branches

Tree ID	Common Name	Scientific Name	DBH	Number of Stems	SCRZ (ft)	CRZ (ft)	Condition	Condition Notes
CB-2290	Tuliptree	*Liriodendron tulipifera*	16	1	8	24	Good	Thin canopy
CB-2291	Black locust	*Robinia pseudoacacia*	16	1	8	24	Poor	Heavy vines, scraggly
CB-2292	Tuliptree	*Liriodendron tulipifera*	7	1	3.5	10.5	Fair	Significant lean
CB-2293	Red maple	*Acer rubrum*	10	1	5	15	Good	
CB-2294	Red maple	*Acer rubrum*	17, 17	2	8.5	25.5	Fair	Twin trunk, minor vines, included bark
CB-2295	American sycamore	*Platanus occidentalis*	15	1	7.5	22.5	Good	
CB-2296	Eastern redcedar	*Juniperus virginiana*	11	1	5.5	16.5	Fair	Vines, dead branches
CB-2297	Red maple	*Acer rubrum*	12	1	6	18	Fair	Trunk wound
CB-2298	Scarlet oak	*Quercus coccinea*	19	1	9.5	28.5	Fair	Vines, dead branches
CB-2299	American elm	*Ulmus americana*	12	1	6	18	Fair	Heavy vines
CB-2300	Boxelder	*Acer negundo*	6	1	3	9	Poor	Overtopped by vines, broken leader
CB-2301	Unknown		21	1	N/A	N/A	Standing Dead	
CB-2302	Tuliptree	*Liriodendron tulipifera*	15	1	7.5	22.5	Good	
CB-2303	Tuliptree	*Liriodendron tulipifera*	20	1	10	30	Fair	Kink in trunk, vines
CB-2304	Black cherry	*Prunus serotina*	14, 14	2	7	21	Poor	Heavy vines, heavy lean, twin trunk
CB-2305	Bitternut hickory	*Carya cordiformis*	7	1	3.5	10.5	Good	
CB-2306	Green ash	*Fraxinus pennsylvanica*	14	1	N/A	N/A	Standing Dead	
CB-2307	Bitternut hickory	*Carya cordiformis*	11	1	5.5	16.5	Good	
CB-2308	American elm	*Ulmus americana*	14	1	7	21	Poor	Very heavy vines in canopy
CB-2309	Unknown		8	1	N/A	N/A	Standing Dead	Multistem
CB-2310	Tuliptree	*Liriodendron tulipifera*	21	1	10.5	31.5	Poor	Peeling and decaying bark
CB-2311	Unknown		20	1	N/A	N/A	Standing Dead	
CB-2312	American elm	*Ulmus americana*	11	1	5.5	16.5	Poor	Heavy vines, lean
CB-2313	Red maple	*Acer rubrum*	9	1	4.5	13.5	Poor	Heavy vines
CB-2314	Red maple	*Acer rubrum*	5	1	2.5	7.5	Good	Minor vines
CB-2315	American elm	*Ulmus americana*	6	1	3	9	Good	Minor vines
CB-2316	Unknown		6	1	N/A	N/A	Standing Dead	
CB-2317	Red maple	*Acer rubrum*	19, 14	2	9.5	28.5	Fair	Heavy vines on trunk, interfering branches. Twins 19 x 14
CB-2318	Tuliptree	*Liriodendron tulipifera*	28	1	14	42	Fair	Heavy vines
CB-2319	Bitternut hickory	*Carya cordiformis*	7	1	3.5	10.5	Poor	Overtopped by vines, dead leader
CB-2320	Tuliptree	*Liriodendron tulipifera*	14	1	7	21	Good	
CB-2321	Red maple	*Acer rubrum*	9	1	4.5	13.5	Poor	Heavy vines
CB-2322	Tuliptree	*Liriodendron tulipifera*	14	1	7	21	Good	
CB-2323	Tuliptree	*Liriodendron tulipifera*	21, 14, 8	3	10.5	31.5	Poor	Large trunk wound, weeping bark, heavy vines. Multistem 21 x 14 x 8
CB-2324	Boxelder	*Acer negundo*	7	1	3.5	10.5	Fair	Heavy vines
CB-2325	Unknown		12	1	N/A	N/A	Standing Dead	
CB-2326	American elm	*Ulmus americana*	11, 11	2	5.5	16.5	Fair	Vines on trunk. Twins 11 x 11
CB-2327	Tuliptree	*Liriodendron tulipifera*	27	1	13.5	40.5	Fair	Heavy vines on trunk
CB-2328	American sycamore	*Platanus occidentalis*	16	1	8	24	Fair	Heavy vines
CB-2329	Unknown		5	1	N/A	N/A	Standing Dead	
CB-2330	American elm	*Ulmus americana*	6	1	3	9	Fair	Some vines on trunk
CB-2331	American elm	*Ulmus americana*	18	1	9	27	Fair	Heavy vines
CB-2332	Black walnut	*Juglans nigra*	13	1	6.5	19.5	Fair	Thin canopy, lean
CB-2333	Red maple	*Acer rubrum*	14, 14	2	7	21	Poor	Twin trunk, dead leader, vines
CB-2334	American sycamore	*Platanus occidentalis*	12	1	6	18	Fair	Thin canopy
CB-2335	Black cherry	*Prunus serotina*	12	1	6	18	Fair	Vines
CB-2336	American elm	*Ulmus americana*	17	1	8.5	25.5	Fair	Heavy vines
CB-2337	Eastern redcedar	*Juniperus virginiana*	9	1	4.5	13.5	Fair	Vines, dead branches
CB-2338	Red maple	*Acer rubrum*	10	1	5	15	Poor	Heavy vines
CB-2339	American elm	*Ulmus americana*	8	1	4	12	Poor	Overtopped by vines
CB-2340	Green ash	*Fraxinus pennsylvanica*	18	1	9	27	Poor	Dying crown, vines on trunk
CB-2341	Tuliptree	*Liriodendron tulipifera*	18	1	9	27	Good	
CB-2342	Red maple	*Acer rubrum*	17	1	8.5	25.5	Fair	Trunk wound, vines
CB-2343	Unknown		12	1	N/A	N/A	Standing Dead	
CB-2344	White oak	*Quercus alba*	25	1	12.5	37.5	Fair	Heavy vines on trunk
CB-2345	Red maple	*Acer rubrum*	14	1	7	21	Good	Vines
CB-2346	Red maple	*Acer rubrum*	16	1	8	24	Fair	Multi stem, vines
CB-2347	Red maple	*Acer rubrum*	8	1	4	12	Poor	Heavy lean
CB-2348	American hornbeam	*Carpinus caroliniana*	9, 9	2	4.5	13.5	Poor	Twin trunk, dead secondary leader, cavity, vines
CB-2349	American elm	*Ulmus americana*	15	1	7.5	22.5	Poor	Heavy vines, dead leader
CB-2350	Boxelder	*Acer negundo*	6	1	3	9	Poor	Overtopping by vines
CB-2351	Tuliptree	*Liriodendron tulipifera*	11	1	5.5	16.5	Good	
CB-2352	Red maple	*Acer rubrum*	10	1	5	15	Fair	Heavy vines
CB-2353	Red maple	*Acer rubrum*	9	1	4.5	13.5	Fair	Minor vines, lean

Tree ID	Common Name	Scientific Name	DBH	Number of Stems	SCRZ (ft)	CRZ (ft)	Condition	Condition Notes
CB-2354	Red maple	*Acer rubrum*	7	1	3.5	10.5	Good	
CB-2355	Eastern redcedar	*Juniperus virginiana*	7	1	3.5	10.5	Poor	Very heavy vines, dying canopy
CB-2356	Unknown		6	1	N/A	N/A	Standing Dead	
CB-2357	Tuliptree	*Liriodendron tulipifera*	10	1	5	15	Good	Minor vines
CB-2358	American elm	*Ulmus americana*	8	1	4	12	Good	
CB-2359	Black cherry	*Prunus serotina*	13	1	6.5	19.5	Poor	Very heavy vines, large dead branch
CB-2360	Tuliptree	*Liriodendron tulipifera*	7	1	3.5	10.5	Good	Minor vines
CB-2361	American sycamore	*Platanus occidentalis*	16	1	8	24	Good	
CB-2362	Northern red oak	*Quercus rubra*	17	1	8.5	25.5	Good	Minor vines
CB-2363	Blackgum	*Nyssa sylvatica*	14	1	7	21	Fair	Vines
CB-2364*	Tuliptree	*Liriodendron tulipifera*	30	1	15	45	Fair	Heavy vines on trunk
CB-2365	American elm	*Ulmus americana*	5	1	2.5	7.5	Poor	Overtopped by vines
CB-2366	Unknown		7, 7	2	N/A	N/A	Standing Dead	Twin trunk
CB-2367	Red maple	*Acer rubrum*	24	1	12	36	Fair	Multi stem, vines
CB-2368	Unknown		10, 10	2	N/A	N/A	Standing Dead	Twin trunk
CB-2369	Red maple	*Acer rubrum*	5	1	2.5	7.5	Good	
CB-2370	Eastern redcedar	*Juniperus virginiana*	12	1	N/A	N/A	Standing Dead	
CB-2371	Red maple	*Acer rubrum*	16, 16	2	8	24	Fair	Twin trunk, heavy vines
CB-2372	American sycamore	*Platanus occidentalis*	5	1	2.5	7.5	Fair	Irregular growth form
CB-2373	American sycamore	*Platanus occidentalis*	16	1	8	24	Fair	Vines on trunk,
CB-2374	American sycamore	*Platanus occidentalis*	14	1	7	21	Fair	Thin crown
CB-2375	Black walnut	*Juglans nigra*	15	1	7.5	22.5	Fair	Vines on trunk
CB-2376	Tuliptree	*Liriodendron tulipifera*	6, 5	2	3	9	Poor	Heavy vines in crown, overtopped. Twin trunks 6 x 5
CB-2377	Red maple	*Acer rubrum*	11, 11	2	5.5	16.5	Poor	Twin trunk, vines, included bark
CB-2378	American elm	*Ulmus americana*	6	1	3	9	Fair	Vines on trunk
CB-2379	American elm	*Ulmus americana*	10	1	5	15	Fair	Heavy vines, leaf scorch
CB-2380	Green ash	*Fraxinus pennsylvanica*	19	1	N/A	N/A	Standing Dead	
CB-2381	Unknown		7	1	N/A	N/A	Standing Dead	
CB-2382	Eastern redcedar	*Juniperus virginiana*	11	1	5.5	16.5	Poor	Heavy vines in crown
CB-2383	Boxelder	*Acer negundo*	5	1	2.5	7.5	Poor	Broken leader, lean
CB-2384	Tuliptree	*Liriodendron tulipifera*	17	1	8.5	25.5	Good	Minor vines
CB-2385	Common hackberry	*Celtis occidentalis*	5	1	2.5	7.5	Good	
CB-2386	American elm	*Ulmus americana*	12	1	6	18	Fair	Water sprouts, vines on trunk
CB-2387	Green ash	*Fraxinus pennsylvanica*	22	1	N/A	N/A	Standing Dead	
CB-2388	Red maple	*Acer rubrum*	9, 9	2	4.5	13.5	Poor	Twin trunk, heavy vines
CB-2389	American elm	*Ulmus americana*	12	1	6	18	Fair	Heavy vines
CB-2390	American elm	*Ulmus americana*	6	1	N/A	N/A	Standing Dead	
CB-2391	Eastern redcedar	*Juniperus virginiana*	18	1	9	27	Fair	Vines
CB-2392	Red maple	*Acer rubrum*	9	1	4.5	13.5	Poor	Very heavy vines on trunk
CB-2393	Eastern redcedar	*Juniperus virginiana*	8	1	4	12	Fair	Vines in crown
CB-2394	Southern red oak	*Quercus falcata*	10	1	5	15	Good	Minor vines
CB-2395	Tuliptree	*Liriodendron tulipifera*	16	1	8	24	Fair	Heavy vines
CB-2396	Black walnut	*Juglans nigra*	8	1	4	12	Poor	Very heavy vines
CB-2397*	Tuliptree	*Liriodendron tulipifera*	32	1	16	48	Good	Vines on lower trunk
CB-2398	Red maple	*Acer rubrum*	21	1	10.5	31.5	Good	Vines
CB-2399	American elm	*Ulmus americana*	7	1	3.5	10.5	Poor	Heavy vines, lean
CB-2400	American elm	*Ulmus americana*	11	1	5.5	16.5	Fair	Heavy vines
CB-2401	Eastern redbud	*Cercis canadensis*	5	1	2.5	7.5	Fair	Large dead branch
CB-2402	Black walnut	*Juglans nigra*	6	1	3	9	Good	
CB-2403	Black walnut	*Juglans nigra*	14	1	7	21	Fair	Multi stem, heavy vines
CB-2404	American elm	*Ulmus americana*	14	1	7	21	Poor	Overtopped by vines
CB-2405	American elm	*Ulmus americana*	7	1	3.5	10.5	Poor	Overtopped by vines, lean
CB-2406	Tuliptree	*Liriodendron tulipifera*	28	1	14	42	Fair	Heavy vines
CB-2407	Unknown		16	1	N/A	N/A	Standing Dead	
CB-2408	Black walnut	*Juglans nigra*	7	1	3.5	10.5	Fair	Heavy vines, lean
CB-2409	Red maple	*Acer rubrum*	16	1	8	24	Fair	Heavy vines
CB-2410	American hornbeam	*Carpinus caroliniana*	6	1	3	9	Fair	Vines in lower crown
CB-2411	Black walnut	*Juglans nigra*	8	1	4	12	Fair	Vines on trunk, lean
CB-2412	American elm	*Ulmus americana*	25	1	N/A	N/A	Standing Dead	Multi stem
CB-2413	Red maple	*Acer rubrum*	12, 11	2	6	18	Fair	Vines on trunk, some bark damage. Twins 12 x 11
CB-2414	Tuliptree	*Liriodendron tulipifera*	6	1	3	9	Poor	Heavy vines, lean
CB-2415	American elm	*Ulmus americana*	10	1	5	15	Poor	Vines in crown, water sprouts, dead leader
CB-2416	Boxelder	*Acer negundo*	8	1	4	12	Poor	Heavy vines, broken leader
CB-2417	Eastern redcedar	*Juniperus virginiana*	7	1	3.5	10.5	Poor	Vines in crown
CB-2418	Green ash	*Fraxinus pennsylvanica*	15	1	N/A	N/A	Standing Dead	
CB-2419	Black locust	*Robinia pseudoacacia*	15	1	7.5	22.5	Fair	Lean, some vines on trunk
CB-2420*	Tuliptree	*Liriodendron tulipifera*	30	1	15	45	Fair	Vines on upper trunk
CB-2421	Eastern redcedar	*Juniperus virginiana*	10	1	5	15	Poor	Thin crown, vines in crown
CB-2422	Black walnut	*Juglans nigra*	15	1	7.5	22.5	Fair	Heavy vines

Tree ID	Common Name	Scientific Name	DBH	Number of Stems	SCRZ (ft)	CRZ (ft)	Condition	Condition Notes
CB-2423	Black locust	*Robinia pseudoacacia*	9	1	4.5	13.5	Poor	Heavy vines, dead leader
CB-2424	Black walnut	*Juglans nigra*	12	1	6	18	Fair	Vines on trunk, lean
CB-2425	Black walnut	*Juglans nigra*	13	1	6.5	19.5	Fair	Lean, some vines on trunk
CB-2426	American holly	*Ilex opaca*	5	1	2.5	7.5	Fair	Heavy vines, lean
CB-2427	Black locust	*Robinia pseudoacacia*	9	1	4.5	13.5	Poor	Heavy vines
CB-2428	Tuliptree	*Liriodendron tulipifera*	18	1	9	27	Fair	Heavy vines
CB-2429	Tuliptree	*Liriodendron tulipifera*	12	1	6	18	Good	Minor vines
CB-2430	Unknown		13	1	N/A	N/A	Standing Dead	
CB-2431	Boxelder	*Acer negundo*	5	1	2.5	7.5	Poor	Vines, lean
CB-2432	Unknown		13	1	N/A	N/A	Standing Dead	
CB-2433	Red maple	*Acer rubrum*	16	1	8	24	Fair	Heavy vines
CB-2434	Red maple	*Acer rubrum*	7	1	3.5	10.5	Fair	Heavy vines
CB-2435	White mulberry	*Morus alba*	5	1	2.5	7.5	Poor	Heavy vines, heavy lean
CB-2436	Tuliptree	*Liriodendron tulipifera*	14	1	7	21	Fair	Heavy vines
CB-2437	Red maple	*Acer rubrum*	11	1	5.5	16.5	Fair	Lean, vines
CB-2438	Black locust	*Robinia pseudoacacia*	8	1	4	12	Poor	Heavy vines
CB-2439	Unknown		5	1	N/A	N/A	Standing Dead	
CB-2440	Red maple	*Acer rubrum*	5	1	2.5	7.5	Fair	Heavy vines
CB-2441	Boxelder	*Acer negundo*	7	1	3.5	10.5	Poor	Dead leader, heavy vines
CB-2442	Red maple	*Acer rubrum*	9	1	4.5	13.5	Fair	Heavy vines
CB-2443	American elm	*Ulmus americana*	8	1	4	12	Poor	Heavy vines, heavy lean
CB-2444	Pin oak	*Quercus palustris*	15	1	7.5	22.5	Good	Pruning
CB-2445	Tuliptree	*Liriodendron tulipifera*	16	1	8	24	Poor	Heavy vines, dying crown
CB-2446	Red maple	*Acer rubrum*	16	1	8	24	Poor	Significant trunk wounds, vines
CB-2447	Black locust	*Robinia pseudoacacia*	10	1	5	15	Poor	Dead leader, heavy vines
CB-2448	Black locust	*Robinia pseudoacacia*	13	1	6.5	19.5	Poor	Heavy vines, lean
CB-2449	Unknown		10	1	N/A	N/A	Standing Dead	
CB-2450	Black locust	*Robinia pseudoacacia*	12	1	6	18	Poor	Heavy vine, heavy lean
CB-2451	Black locust	*Robinia pseudoacacia*	15	1	7.5	22.5	Poor	Heavy vines, heavy lean
CB-2452	Tuliptree	*Liriodendron tulipifera*	21	1	10.5	31.5	Fair	Heavy vines
CB-2453	Tuliptree	*Liriodendron tulipifera*	21	1	10.5	31.5	Good	
CB-2454	Red maple	*Acer rubrum*	17	1	8.5	25.5	Fair	Splits above DBH, vines
CB-2455	Red maple	*Acer rubrum*	12	1	6	18	Fair	Poor growth form
CB-2456	Red maple	*Acer rubrum*	9	1	4.5	13.5	Fair	Heavy vines
CB-2457	American elm	*Ulmus americana*	11	1	5.5	16.5	Poor	Heavy vines, lean
CB-2458	Red maple	*Acer rubrum*	14	1	7	21	Fair	Heavy vines
CB-2459	Red maple	*Acer rubrum*	15	1	7.5	22.5	Good	
CB-2460	Unknown		9	1	N/A	N/A	Standing Dead	
CB-2461	Southern red oak	*Quercus falcata*	28	1	14	42	Fair	Heavy lean, vines
CB-2462	Red maple	*Acer rubrum*	9	1	4.5	13.5	Poor	Dead secondary leader, poor growth form
CB-2463	Red maple	*Acer rubrum*	10	1	5	15	Fair	Vines
CB-2464	Red maple	*Acer rubrum*	15	1	7.5	22.5	Fair	Heavy vines
CB-2465	Red maple	*Acer rubrum*	12	1	6	18	Fair	Vines
CB-2466	Southern red oak	*Quercus falcata*	19	1	9.5	28.5	Fair	Vines
CB-2467	Red maple	*Acer rubrum*	9	1	4.5	13.5	Fair	Heavy vines
CB-2468	Red maple	*Acer rubrum*	9	1	4.5	13.5	Fair	Heavy vines, dead leader
CB-2469	Unknown		6	1	N/A	N/A	Standing Dead	
CB-2470	Red maple	*Acer rubrum*	9, 9	2	4.5	13.5	Fair	Twin trunk, included bark
CB-2471	American hornbeam	*Carpinus caroliniana*	7, 7	2	3.5	10.5	Fair	Twin trunk, vines, trunk wound
CB-2472	Black locust	*Robinia pseudoacacia*	14	1	7	21	Poor	Heavy vines, dead wood
CB-2473	Black locust	*Robinia pseudoacacia*	18	1	9	27	Poor	Heavy lean, heavy vines
CB-2474	Red maple	*Acer rubrum*	13	1	6.5	19.5	Fair	Multistem, vines
CB-2475	Red maple	*Acer rubrum*	14	1	7	21	Poor	Vines, significant trunk wound
CB-2476	Red maple	*Acer rubrum*	13	1	6.5	19.5	Poor	Heavy vines, thin crown
CB-2477	Red maple	*Acer rubrum*	11	1	5.5	16.5	Fair	Heavy vines
CB-2478	Black locust	*Robinia pseudoacacia*	15	1	7.5	22.5	Poor	Heavy vines, dead leader
CB-2479	Unknown		16	1	N/A	N/A	Standing Dead	
CB-2480*	Tuliptree	*Liriodendron tulipifera*	34	1	17	51	Poor	Significant trunk cavity, decay
CB-2481	Unknown		10	1	N/A	N/A	Standing Dead	
CB-2482	Tuliptree	*Liriodendron tulipifera*	26	1	13	39	Good	
CB-2483	Red maple	*Acer rubrum*	6	1	3	9	Fair	Vines, lean
CB-2484	Unknown		13	1	N/A	N/A	Standing Dead	
CB-2485	American beech	*Fagus grandifolia*	5	1	2.5	7.5	Good	Minor vines
CB-2486	Unknown		10	1	N/A	N/A	Standing Dead	
CB-2487	Tuliptree	*Liriodendron tulipifera*	17	1	8.5	25.5	Fair	Vines
CB-2488	Red maple	*Acer rubrum*	9	1	4.5	13.5	Good	
CB-2489	Tuliptree	*Liriodendron tulipifera*	22	1	11	33	Fair	Heavy vines
CB-2490	Swamp chestnut oak	*Quercus michauxii*	6	1	3	9	Poor	Trunk decay, heavy vines
CB-2491	Black locust	*Robinia pseudoacacia*	16	1	8	24	Poor	Heavy vines, dead wood
CB-2492	Black cherry	*Prunus serotina*	5	1	2.5	7.5	Fair	Heavy vines, heavy lean
CB-2493	Boxelder	*Acer negundo*	11	1	5.5	16.5	Fair	Lean, vines
CB-2494	Red maple	*Acer rubrum*	10	1	5	15	Fair	Vines

Tree ID	Common Name	Scientific Name	DBH	Number of Stems	SCRZ (ft)	CRZ (ft)	Condition	Condition Notes
CB-2495	Red maple	*Acer rubrum*	9	1	4.5	13.5	Good	
CB-2496	American sycamore	*Platanus occidentalis*	23	1	11.5	34.5	Good	
CB-2497*	Willow oak	*Quercus phellos*	30	1	15	45	Fair	Heavy vines
CB-2498	White oak	*Quercus alba*	19	1	9.5	28.5	Fair	Vines
CB-2499	Black locust	*Robinia pseudoacacia*	6	1	3	9	Poor	Lean, dead leader
CB-2500	Unknown		20	1	N/A	N/A	Standing Dead	
CB-2501	American elm	*Ulmus americana*	15	1	7.5	22.5	Good	Minor vines
CB-2502	American elm	*Ulmus americana*	7	1	3.5	10.5	Poor	Lean, vines
CB-2503	Red maple	*Acer rubrum*	15, 15	2	7.5	22.5	Good	Twin trunk, included bark
CB-2504	Black locust	*Robinia pseudoacacia*	9	1	4.5	13.5	Poor	Heavy vines, dead wood
CB-2505	Red maple	*Acer rubrum*	5	1	2.5	7.5	Fair	Vines
CB-2506	American elm	*Ulmus americana*	7	1	3.5	10.5	Fair	Vines
CB-2507	American hornbeam	*Carpinus caroliniana*	7	1	3.5	10.5	Fair	Trunk wound
CB-2508	Red maple	*Acer rubrum*	7	1	3.5	10.5	Good	Twin trunk
CB-2509	American sycamore	*Platanus occidentalis*	8	1	4	12	Fair	Heavy vines
CB-2510*	Tuliptree	*Liriodendron tulipifera*	36	1	18	54	Fair	Vines, dead branches
CB-2511	Red maple	*Acer rubrum*	8, 8	2	4	12	Good	Twin trunk
CB-2512	Red maple	*Acer rubrum*	11	1	5.5	16.5	Good	Minor vines
CB-2513	Unknown		17	1	N/A	N/A	Standing Dead	
CB-2514*	Eastern white pine	*Pinus strobus*	32	1	16	48	Good	Minor vines
CB-2515	Unknown		7	1	N/A	N/A	Standing Dead	
CB-2516	Red maple	*Acer rubrum*	15	1	7.5	22.5	Good	Minor vines
CB-2517	Black cherry	*Prunus serotina*	14	1	7	21	Fair	Lean, heavy vines
CB-2518	Red maple	*Acer rubrum*	11	1	5.5	16.5	Fair	Heavy vines
CB-2519	American sycamore	*Platanus occidentalis*	11	1	5.5	16.5	Good	Vines
CB-2520	American sycamore	*Platanus occidentalis*	8	1	4	12	Good	
CB-2521	Tuliptree	*Liriodendron tulipifera*	15	1	7.5	22.5	Good	
CB-2522	Red maple	*Acer rubrum*	7	1	3.5	10.5	Good	
CB-2523	American sycamore	*Platanus occidentalis*	10	1	N/A	N/A	Standing Dead	
CB-2524	Red maple	*Acer rubrum*	14	1	7	21	Good	
CB-2525	Red maple	*Acer rubrum*	15	1	7.5	22.5	Good	
CB-2526	Red maple	*Acer rubrum*	17	1	8.5	25.5	Good	Multistem
CB-2527	American sycamore	*Platanus occidentalis*	14	1	7	21	Good	
CB-2528	Tuliptree	*Liriodendron tulipifera*	25	1	12.5	37.5	Fair	Minor vines, dead branches
CB-2529	Red maple	*Acer rubrum*	16	1	8	24	Good	
CB-2530	Red maple	*Acer rubrum*	12	1	6	18	Good	
CB-2531	Red maple	*Acer rubrum*	11	1	5.5	16.5	Fair	Vines, twin trunk
CB-2532	Red maple	*Acer rubrum*	14	1	7	21	Good	
CB-2533	American elm	*Ulmus americana*	11	1	5.5	16.5	Fair	Vines, lean
CB-2534	Red maple	*Acer rubrum*	14	1	7	21	Good	Minor vines
CB-2535	White oak	*Quercus alba*	24	1	12	36	Fair	Heavy vines
CB-2536	Red maple	*Acer rubrum*	5	1	2.5	7.5	Good	Minor vines
CB-2537	Tuliptree	*Liriodendron tulipifera*	16	1	8	24	Good	Minor vines
CB-2538	Red maple	*Acer rubrum*	7	1	3.5	10.5	Good	
CB-2539	Red maple	*Acer rubrum*	9	1	4.5	13.5	Fair	Heavy lean
CB-2540	Red maple	*Acer rubrum*	5	1	2.5	7.5	Fair	Heavy vines
CB-2541	Black oak	*Quercus velutina*	9	1	4.5	13.5	Good	
CB-2542	Tuliptree	*Liriodendron tulipifera*	18	1	9	27	Fair	Vines
CB-2543	Unknown		6	1	N/A	N/A	Standing Dead	
CB-2544	Red maple	*Acer rubrum*	6	1	3	9	Poor	Heavy vines, dead leader
CB-2545	Red maple	*Acer rubrum*	17	1	8.5	25.5	Good	Minor vines
CB-2546	Eastern white pine	*Pinus strobus*	27	1	13.5	40.5	Fair	Significant dead branches, vines
CB-2547	Red maple	*Acer rubrum*	13	1	6.5	19.5	Good	
CB-2548	Tuliptree	*Liriodendron tulipifera*	15	1	7.5	22.5	Good	
CB-2549	Tuliptree	*Liriodendron tulipifera*	17	1	8.5	25.5	Good	
CB-2550	Tuliptree	*Liriodendron tulipifera*	18	1	9	27	Fair	Heavy vines
CB-2551	Black locust	*Robinia pseudoacacia*	16	1	8	24	Poor	Heavy vines, lean
CB-2552	American elm	*Ulmus americana*	7	1	3.5	10.5	Fair	Heavy vines
CB-2553	Unknown		15	1	N/A	N/A	Standing Dead	
CB-2554	Unknown		14	1	N/A	N/A	Standing Dead	
CB-2555	Red maple	*Acer rubrum*	21	1	10.5	31.5	Good	
CB-2556	American elm	*Ulmus americana*	13	1	6.5	19.5	Fair	Heavy vines
CB-2557	American elm	*Ulmus americana*	6	1	3	9	Fair	Vines
CB-2558	American elm	*Ulmus americana*	6	1	3	9	Fair	Vines
CB-2559	American sycamore	*Platanus occidentalis*	14	1	7	21	Fair	Heavy vines
CB-2560	Boxelder	*Acer negundo*	5	1	2.5	7.5	Fair	Dead branches
CB-2561	Red maple	*Acer rubrum*	14	1	7	21	Fair	Dead secondary leader
CB-2562	American elm	*Ulmus americana*	18	1	9	27	Fair	Heavy vines
CB-2563	Tuliptree	*Liriodendron tulipifera*	12	1	6	18	Fair	Heavy lean
CB-2564	Red maple	*Acer rubrum*	13	1	6.5	19.5	Good	
CB-2565	Red maple	*Acer rubrum*	13	1	6.5	19.5	Good	
CB-2566	Tuliptree	*Liriodendron tulipifera*	19	1	9.5	28.5	Good	

Tree ID	Common Name	Scientific Name	DBH	Number of Stems	SCRZ (ft)	CRZ (ft)	Condition	Condition Notes
CB-2567	Red maple	*Acer rubrum*	7	1	3.5	10.5	Good	Minor vines
CB-2568	Red maple	*Acer rubrum*	10	1	5	15	Good	
CB-2569	Eastern redcedar	*Juniperus virginiana*	11	1	5.5	16.5	Good	
CB-2570	Red maple	*Acer rubrum*	9	1	4.5	13.5	Fair	Dead leader
CB-2571	American elm	*Ulmus americana*	14	1	7	21	Fair	Heavy vines, lean
CB-2572	American beech	*Fagus grandifolia*	18	1	9	27	Fair	Large trunk wound
CB-2573	Red maple	*Acer rubrum*	18	1	9	27	Good	
CB-2574	Red maple	*Acer rubrum*	8	1	4	12	Fair	Heavy vines
CB-2575	American beech	*Fagus grandifolia*	22	1	11	33	Good	
CB-2576	Black locust	*Robinia pseudoacacia*	9	1	4.5	13.5	Fair	Heavy vines, lean
CB-2577	Tuliptree	*Liriodendron tulipifera*	28	1	14	42	Fair	Heavy vines
CB-2578	Black walnut	*Juglans nigra*	5	1	2.5	7.5	Fair	Heavy lean, heavy vines
CB-2579	Red maple	*Acer rubrum*	8	1	4	12	Poor	Severe trunk decay
CB-2580	Red maple	*Acer rubrum*	11, 11	2	5.5	16.5	Fair	Twin trunk, dead wood
CB-2581	Tuliptree	*Liriodendron tulipifera*	18	1	9	27	Good	
CB-2582*	Tuliptree	*Liriodendron tulipifera*	36	1	18	54	Fair	Heavy vines, poor growth form
CB-2583	Boxelder	*Acer negundo*	9	1	4.5	13.5	Poor	Heavy vines, lean
CB-2584	Tuliptree	*Liriodendron tulipifera*	26	1	13	39	Good	
CB-2585	Common hackberry	*Celtis occidentalis*	7	1	3.5	10.5	Fair	Vines, lean
CB-2586	Red maple	*Acer rubrum*	13	1	6.5	19.5	Fair	Heavy vines
CB-2587	Red maple	*Acer rubrum*	16	1	8	24	Fair	Heavy vines
CB-2588	Common hackberry	*Celtis occidentalis*	7	1	3.5	10.5	Fair	Vines, lean
CB-2589	Unknown		9	1	N/A	N/A	Standing Dead	
CB-2590	Tuliptree	*Liriodendron tulipifera*	15	1	7.5	22.5	Poor	Poor growth form
CB-2591	Red maple	*Acer rubrum*	5	1	2.5	7.5	Poor	Heavy vines, undercut roots
CB-2592*	Tuliptree	*Liriodendron tulipifera*	35	1	17.5	52.5	Good	Minor vines
CB-2593	Black walnut	*Juglans nigra*	6	1	3	9	Fair	Heavy vines
CB-2594	Red maple	*Acer rubrum*	17	1	8.5	25.5	Fair	Heavy vines
CB-2595	Red maple	*Acer rubrum*	18	1	9	27	Fair	Heavy vines
CB-2596	Boxelder	*Acer negundo*	13	1	6.5	19.5	Poor	Dead leader
CB-2597	Black locust	*Robinia pseudoacacia*	9	1	4.5	13.5	Poor	Significant trunk decay
CB-2598	Black walnut	*Juglans nigra*	14	1	7	21	Fair	Heavy vines
CB-2599	American elm	*Ulmus americana*	9	1	4.5	13.5	Poor	Heavy vines, poor growth form
CB-2600	Boxelder	*Acer negundo*	16	1	8	24	Fair	Heavy vines
CB-2601*	American sycamore	*Platanus occidentalis*	31	1	15.5	46.5	Fair	Heavy vines
CB-2602	Eastern redcedar	*Juniperus virginiana*	6	1	3	9	Fair	Heavy vines
CB-2603	Black walnut	*Juglans nigra*	8	1	4	12	Poor	Heavy vines, dead wood, lean
CB-2604	Red maple	*Acer rubrum*	13	1	6.5	19.5	Fair	Heavy vines
CB-2605	Tuliptree	*Liriodendron tulipifera*	21	1	10.5	31.5	Fair	Heavy vines
CB-2606	Sassafras	*Sassafras albidum*	17	1	8.5	25.5	Poor	Heavy vines, poor growth form
CB-2607	Black walnut	*Juglans nigra*	8	1	4	12	Poor	Heavy vines, dead leader
CB-2608	Boxelder	*Acer negundo*	5	1	2.5	7.5	Fair	Vines
CB-2609	Unknown		15	1	N/A	N/A	Standing Dead	
CB-2610	Unknown		20	1	N/A	N/A	Standing Dead	
CB-2611	Sassafras	*Sassafras albidum*	10	1	5	15	Fair	Heavy vines
CB-2612	Tuliptree	*Liriodendron tulipifera*	10	1	5	15	Fair	Vines
CB-2613	Black locust	*Robinia pseudoacacia*	5	1	2.5	7.5	Poor	Unusual growth form, lean, dying
CB-2614	American sycamore	*Platanus occidentalis*	17	1	8.5	25.5	Fair	Heavy vines
CB-2615	Boxelder	*Acer negundo*	8	1	4	12	Fair	Lean
CB-2616	Red maple	*Acer rubrum*	16	1	8	24	Poor	Vines, minor trunk wound, dead leader
CB-2617	Tuliptree	*Liriodendron tulipifera*	18	1	9	27	Poor	Heavy vines into the canopy
CB-2618	Black locust	*Robinia pseudoacacia*	5	1	2.5	7.5	Fair	Heavy vines
CB-2619	Unknown		5	1	N/A	N/A	Standing Dead	
CB-2620	American elm	*Ulmus americana*	16	1	8	24	Poor	Heavy vines, heavy lean
CB-2621*	Pin oak	*Quercus palustris*	30	1	15	45	Good	
CB-2622	Black locust	*Robinia pseudoacacia*	5	1	2.5	7.5	Fair	Heavy vines
CB-2623	American sycamore	*Platanus occidentalis*	18	1	9	27	Fair	Heavy vines
CB-2624	Scarlet oak	*Quercus coccinea*	20	1	10	30	Good	
CB-2625	Red maple	*Acer rubrum*	10	1	5	15	Fair	Vines
CB-2626	American hornbeam	*Carpinus caroliniana*	6	1	3	9	Fair	Vines, lean
CB-2627	Tuliptree	*Liriodendron tulipifera*	15	1	7.5	22.5	Poor	Severe trunk decay
CB-2628	Tuliptree	*Liriodendron tulipifera*	15	1	7.5	22.5	Poor	Severe trunk decay
CB-2629	Tuliptree	*Liriodendron tulipifera*	5	1	2.5	7.5	Fair	Heavy vines
CB-2630	Eastern redcedar	*Juniperus virginiana*	8	1	4	12	Fair	Unusual growth form
CB-2631	White mulberry	*Morus alba*	6	1	3	9	Poor	Heavy vines, poor growth form
CB-2632	Black walnut	*Juglans nigra*	18	1	9	27	Fair	Heavy vines
CB-2633	American elm	*Ulmus americana*	27, 27	2	13.5	40.5	Fair	Twin trunk, heavy vines
CB-2634	Pin oak	*Quercus palustris*	28	1	14	42	Fair	Dead leader, recovering
CB-2635	American sycamore	*Platanus occidentalis*	17	1	8.5	25.5	Good	
CB-2636	American sycamore	*Platanus occidentalis*	17	1	8.5	25.5	Good	
CB-2637	Red maple	*Acer rubrum*	20	1	10	30	Good	

Tree ID	Common Name	Scientific Name	DBH	Number of Stems	SCRZ (ft)	CRZ (ft)	Condition	Condition Notes
CB-2638	Red maple	*Acer rubrum*	20	1	10	30	Good	Multistem
CB-2639	American sycamore	*Platanus occidentalis*	14	1	7	21	Good	
CB-2640	Red maple	*Acer rubrum*	12	1	6	18	Fair	Multistem, included bark
CB-2641	American sycamore	*Platanus occidentalis*	9	1	4.5	13.5	Fair	Kink in trunk
CB-2642	Unknown		8	1	N/A	N/A	Standing Dead	Twin trunks
CB-2643	Eastern redcedar	*Juniperus virginiana*	13	1	6.5	19.5	Fair	One sided branching
CB-2644	Green ash	*Fraxinus pennsylvanica*	10	1	5	15	Poor	Main leader dead, water sprouting
CB-2645	Tuliptree	*Liriodendron tulipifera*	14	1	7	21	Fair	Vines
CB-2646	Boxelder	*Acer negundo*	12	1	6	18	Poor	Lean, heavy vines
CB-2647	American sycamore	*Platanus occidentalis*	15	1	7.5	22.5	Poor	Heavy vines, lean
CB-2648	Common hackberry	*Celtis occidentalis*	10	1	5	15	Fair	Heavy lean
CB-2649	Common hackberry	*Celtis occidentalis*	9	1	4.5	13.5	Fair	Heavy vines
CB-2650	Boxelder	*Acer negundo*	5	1	2.5	7.5	Good	
CB-2651	American elm	*Ulmus americana*	7	1	3.5	10.5	Fair	Vines
CB-2652	Common hackberry	*Celtis occidentalis*	20	1	10	30	Good	
CB-2653	Unknown		8	1	N/A	N/A	Standing Dead	
CB-2654	Common hackberry	*Celtis occidentalis*	13	1	6.5	19.5	Fair	Heavy vines
CB-2655	Common hackberry	*Celtis occidentalis*	13, 13	2	6.5	19.5	Fair	Twin trunk, heavy vines
CB-2656	Black walnut	*Juglans nigra*	15	1	7.5	22.5	Good	Minor vines
CB-2657	Tuliptree	*Liriodendron tulipifera*	13	1	6.5	19.5	Good	
CB-2658	Boxelder	*Acer negundo*	12	1	6	18	Fair	Heavy lean

George Washington Memorial Parkway

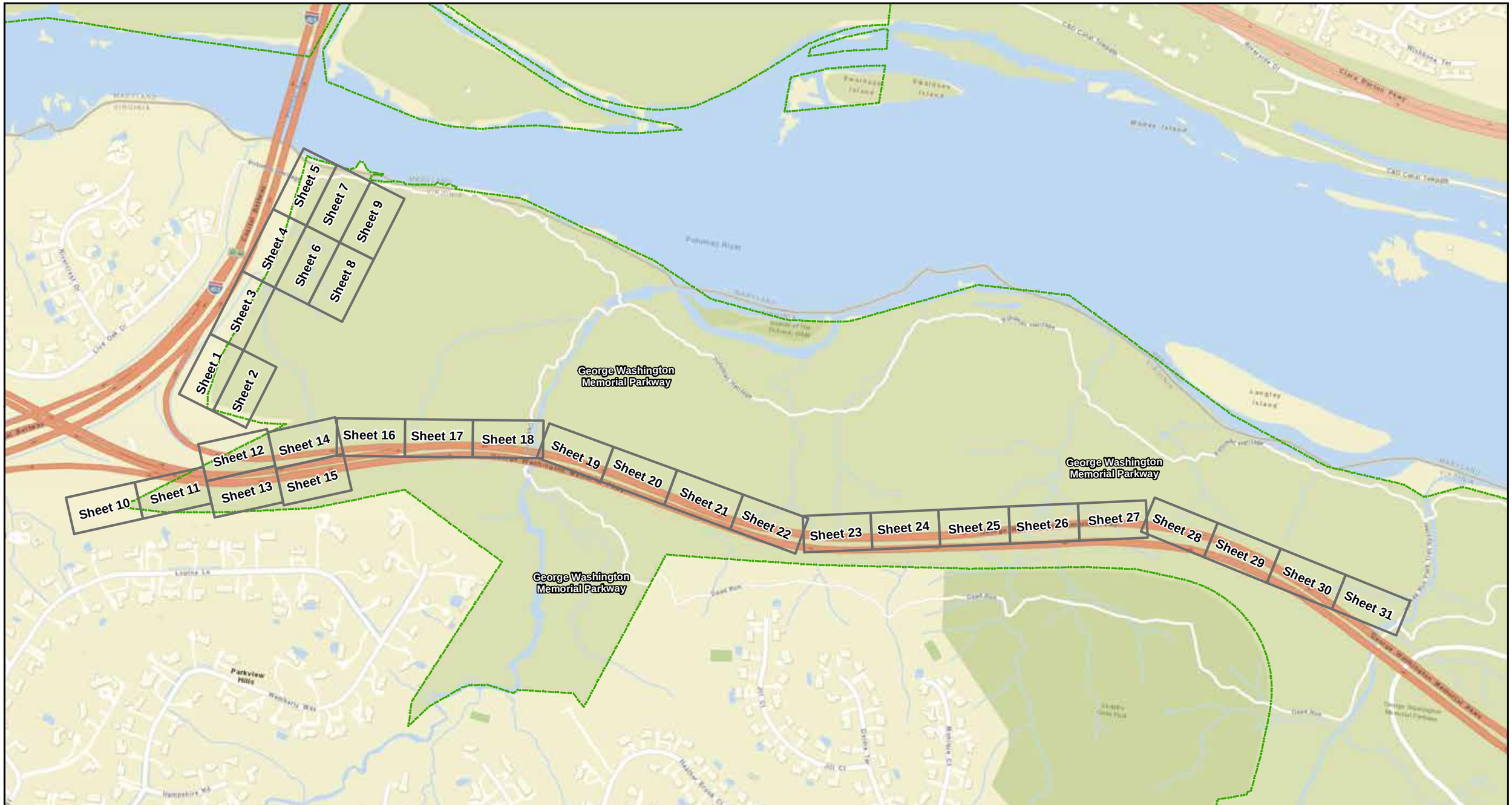

0 100 200 300 400 500 Feet

SCALE: 1" = 500'

NPS Boundary

PRE-DECISIONAL, DELIBERATIVE & CONFIDENTIAL

The information shown is for the purpose of determining cost estimates and environmental impacts and is subject to change during the final phase. Any reliance upon these plans is made with full understanding of its draft status. Environmental impacts are based on the proposed limits of disturbance.

MDOT MARYLAND DEPARTMENT OF TRANSPORTATION
STATE HIGHWAY ADMINISTRATION

495 270 MANAGED LANES STUDY

I-495 & I-270 MANAGED LANES STUDY
NATIONAL PARK SERVICE TREE INVENTORY
GEORGE WASHINGTON MEMORIAL PARKWAY (GW)

AUGUST 2021 | KEY SHEET

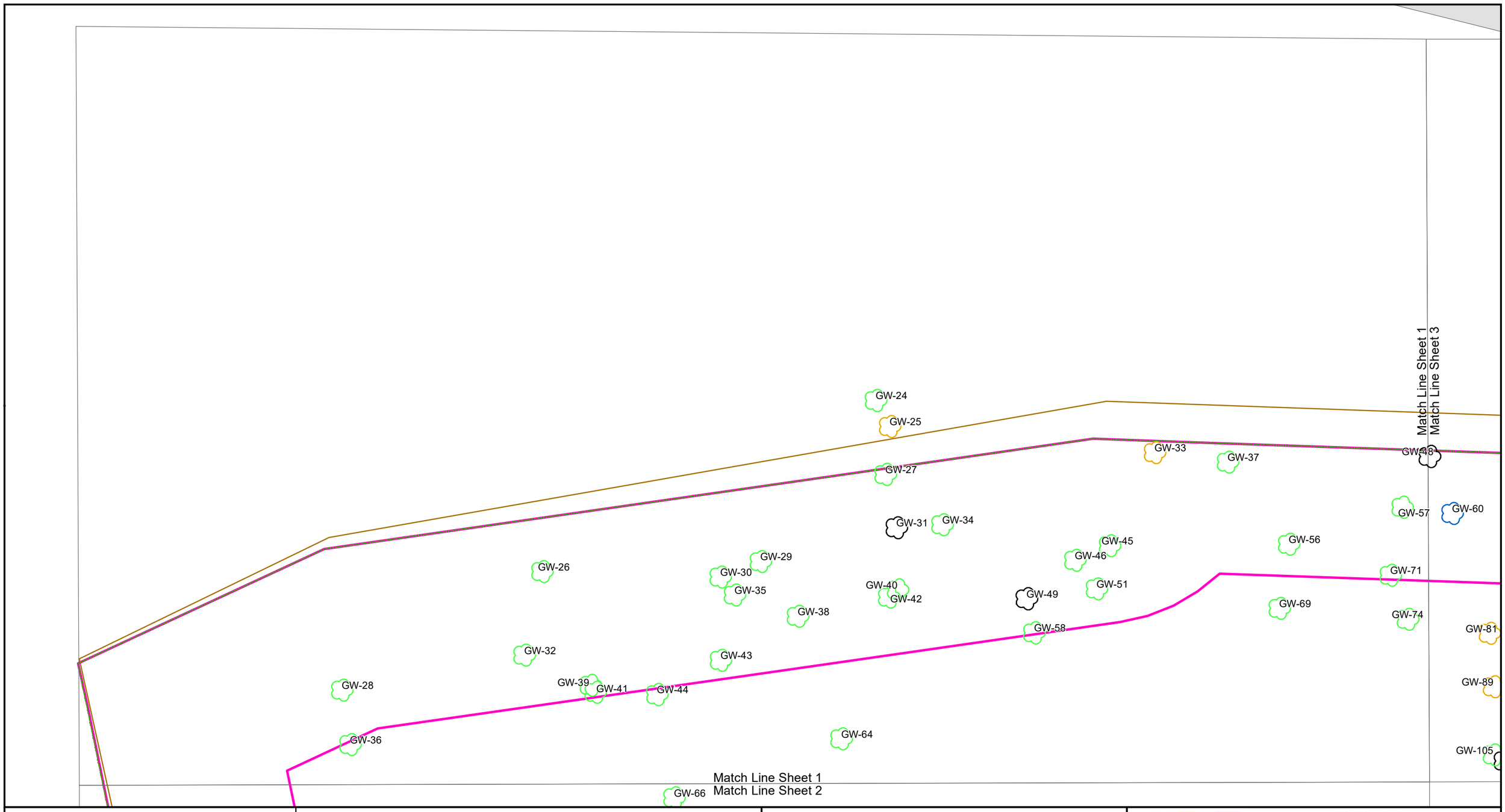

0 5 10 15 20 25 Feet

SCALE: 1" = 25'

Legend

- NPS Boundary
- Study Area
- Right-of-Way
- VDOT Trees

- GW-# Tree in Excellent Condition
- GW-# Tree in Good Condition
- GW-# Tree in Fair Condition
- GW-# Tree in Poor Condition
- GW-# Standing Dead

*GW = George Washington Memorial Parkway

PRE-DECISIONAL, DELIBERATIVE & CONFIDENTIAL

NOTES:
1. Tree Condition Assessment Guidelines are detailed on Sheet 32. For species, condition, and diameter-at-breast height of the trees shown on this map, see the Tree Table starting on Sheet 33.

MARYLAND DEPARTMENT OF TRANSPORTATION
STATE HIGHWAY ADMINISTRATION

495 270 MANAGED LANES STUDY

I-495 & I-270 MANAGED LANES STUDY
NATIONAL PARK SERVICE TREE INVENTORY
GEORGE WASHINGTON MEMORIAL PARKWAY (GW)

AUGUST 2021 | SHEET NO. 1 OF 51

Match Line Sheet 1
Match Line Sheet 2

GW-105
GW-107
GW-66
GW-53
GW-104
GW-121
GW-151
GW-173
GW-185

0 5 10 15 20 25 Feet

SCALE: 1" = 25'

Legend

- NPS Boundary
- Study Area
- Right-of-Way
- VDOT Trees

- GW-# Tree in Excellent Condition
- GW-# Tree in Good Condition
- GW-# Tree in Fair Condition
- GW-# Tree in Poor Condition
- GW-# Standing Dead

*GW = George Washington Memorial Parkway

PRE-DECISIONAL, DELIBERATIVE & CONFIDENTIAL

NOTES:
1. Tree Condition Assessment Guidelines are detailed on Sheet 32. For species, condition, and diameter-at-breast height of the trees shown on this map, see the Tree Table starting on Sheet 33.

MARYLAND DEPARTMENT OF TRANSPORTATION
STATE HIGHWAY ADMINISTRATION

495 270 MANAGED LANES STUDY

I-495 & I-270 MANAGED LANES STUDY
NATIONAL PARK SERVICE TREE INVENTORY
GEORGE WASHINGTON MEMORIAL PARKWAY (GW)

AUGUST 2021 | SHEET NO. 2 OF 51

I-495 Capital Beltway

Match Line Sheet 1
Match Line Sheet 3

Match Line Sheet 3
Match Line Sheet 4

GW-50
GW-54
GW-48
GW-55
GW-62
GW-73
GW-83
GW-86
GW-106
GW-109
GW-111
GW-116
GW-130
GW-57
GW-60
GW-63
GW-68
GW-70
GW-78
GW-93
GW-97
GW-100
GW-102
GW-103
GW-117
GW-139
GW-92
GW-120
GW-84
GW-101
GW-138
GW-137
GW-71
GW-75
GW-76
GW-79
GW-91
GW-94
GW-108
GW-114
GW-115
GW-122
GW-125
GW-132
GW-146
GW-90
GW-99
GW-123
GW-128
GW-129
GW-144
GW-148
GW-74
GW-88
GW-98
GW-81
GW-95
GW-134
GW-142
GW-157
GW-89
GW-200
GW-149
GW-170
GW-105
GW-107

0 5 10 15 20 25 Feet

SCALE: 1" = 25'

Legend

- NPS Boundary
- Study Area
- Right-of-Way
- VDOT Trees

- GW-# Tree in Excellent Condition
- GW-# Tree in Good Condition
- GW-# Tree in Fair Condition
- GW-# Tree in Poor Condition
- GW-# Standing Dead

*GW = George Washington Memorial Parkway

PRE-DECISIONAL, DELIBERATIVE & CONFIDENTIAL

NOTES:
1. Tree Condition Assessment Guidelines are detailed on Sheet 32. For species, condition, and diameter-at-breast height of the trees shown on this map, see the Tree Table starting on Sheet 33.

MDOT MARYLAND DEPARTMENT OF TRANSPORTATION
STATE HIGHWAY ADMINISTRATION

495 270 MANAGED LANES STUDY

I-495 & I-270 MANAGED LANES STUDY
NATIONAL PARK SERVICE TREE INVENTORY
GEORGE WASHINGTON MEMORIAL PARKWAY (GW)

AUGUST 2021 | SHEET NO. 3 OF 51

I-495 Capital Beltway

Match Line Sheet 3
Match Line Sheet 4

Match Line Sheet 4
Match Line Sheet 5

Match Line Sheet 4
Match Line Sheet 6

GW-130 GW-139 GW-140 GW-150 GW-154 GW-160 GW-166 GW-168 GW-171 GW-175 GW-177 GW-178 GW-181 GW-182 GW-186 GW-188 GW-189 GW-191 GW-193 GW-195 GW-197 GW-198 GW-200 GW-202 GW-203 GW-204 GW-205 GW-208 GW-209 GW-210 GW-211 GW-215 GW-216 GW-217 GW-218 GW-219 GW-221 GW-225 GW-228 GW-229 GW-233 GW-234 GW-235 GW-236 GW-237 GW-240 GW-241 GW-242 GW-245 GW-247 GW-248 GW-249 GW-251 GW-254 GW-256 GW-257 GW-263 GW-267 GW-268 GW-274 GW-283 GW-286 GW-287 GW-289 GW-293 GW-301 GW-303 GW-304 GW-305 GW-311 GW-314 GW-315 GW-325 GW-330 GW-335 GW-341 GW-342 GW-343 GW-344 GW-347 GW-352 GW-364 GW-367 GW-375 GW-390 GW-391 GW-393 GW-394 GW-396 GW-398 GW-399 GW-402 GW-432 GW-437

GW-159 GW-165 GW-167 GW-169 GW-172 GW-183 GW-192 GW-194 GW-196 GW-201 GW-223 GW-230 GW-231 GW-232 GW-250 GW-273 GW-278 GW-282 GW-295 GW-310 GW-320 GW-339 GW-340 GW-348 GW-355 GW-359

0 5 10 15 20 25 Feet

SCALE: 1" = 25'

Legend

- NPS Boundary
- Study Area
- Right-of-Way
- VDOT Trees

- GW-# Tree in Excellent Condition
- GW-# Tree in Good Condition
- GW-# Tree in Fair Condition
- GW-# Tree in Poor Condition
- GW-# Standing Dead

*GW = George Washington Memorial Parkway

PRE-DECISIONAL, DELIBERATIVE & CONFIDENTIAL

NOTES:
1. Tree Condition Assessment Guidelines are detailed on Sheet 32. For species, condition, and diameter-at-breast height of the trees shown on this map, see the Tree Table starting on Sheet 33.

MDOT MARYLAND DEPARTMENT OF TRANSPORTATION STATE HIGHWAY ADMINISTRATION

495 270 MANAGED LANES STUDY

I-495 & I-270 MANAGED LANES STUDY
NATIONAL PARK SERVICE TREE INVENTORY
GEORGE WASHINGTON MEMORIAL PARKWAY (GW)

AUGUST 2021 | SHEET NO. 4 OF 51

Match Line Sheet 4
Match Line Sheet 5

Potomac River

GW-152 GW-164 GW-190 GW-199 GW-206 GW-224 GW-226 GW-255 GW-259 GW-258 GW-265 GW-269 GW-262 GW-279 GW-285 GW-298 GW-306 GW-280 GW-294 GW-290 GW-292 GW-307 GW-300 GW-322 GW-332 GW-336 GW-169 GW-172 GW-183 GW-196 GW-222 GW-244 GW-253 GW-260 GW-270 GW-284 GW-313 GW-319 GW-371 GW-381 GW-243 GW-266 GW-271 GW-252 GW-323 GW-326 GW-351 GW-361 GW-230 GW-261 GW-308 GW-324 GW-299 GW-272 GW-273 GW-278 GW-296 GW-362 GW-380 GW-384 GW-350 GW-331 GW-302 GW-295 GW-310 GW-334 GW-357 GW-404 GW-406 GW-410 GW-424 GW-320 GW-333 GW-327 GW-443 GW-454 GW-370 GW-377 GW-386 GW-378 GW-407 GW-420 GW-339 GW-340 GW-348 GW-365 GW-368 GW-373 GW-385 GW-388 GW-468 GW-488 GW-460 GW-466 GW-489 GW-355 GW-359 GW-400 GW-352 GW-367 GW-423 GW-428 GW-431 GW-446 GW-453 GW-463 GW-412 GW-426 GW-440 GW-441 GW-442 GW-444 GW-449 GW-392 GW-512 GW-518 GW-405 GW-414 GW-417 GW-427 GW-434 GW-438 GW-456 GW-458 GW-469 GW-398 GW-522 GW-399 GW-452 GW-450 GW-462 GW-464 GW-474 GW-478 GW-479 GW-492 GW-493 GW-503 GW-510 GW-502 GW-541 GW-543 GW-549 GW-432 GW-437 GW-564 GW-563 GW-600 GW-603 GW-527

Match Line Sheet 5
Match Line Sheet 7

0 5 10 15 20 25 Feet

SCALE: 1" = 25'

Legend

- NPS Boundary
- Study Area
- Right-of-Way
- VDOT Trees
- GW-# Tree in Excellent Condition
- GW-# Tree in Good Condition
- GW-# Tree in Fair Condition
- GW-# Tree in Poor Condition
- GW-# Standing Dead

*GW = George Washington Memorial Parkway

PRE-DECISIONAL, DELIBERATIVE & CONFIDENTIAL

NOTES:
1. Tree Condition Assessment Guidelines are detailed on Sheet 32. For species, condition, and diameter-at-breast height of the trees shown on this map, see the Tree Table starting on Sheet 33.

MDOT MARYLAND DEPARTMENT OF TRANSPORTATION
STATE HIGHWAY ADMINISTRATION

495 270 MANAGED LANES STUDY

I-495 & I-270 MANAGED LANES STUDY
NATIONAL PARK SERVICE TREE INVENTORY
GEORGE WASHINGTON MEMORIAL PARKWAY (GW)

AUGUST 2021 | SHEET NO. 5 OF 51

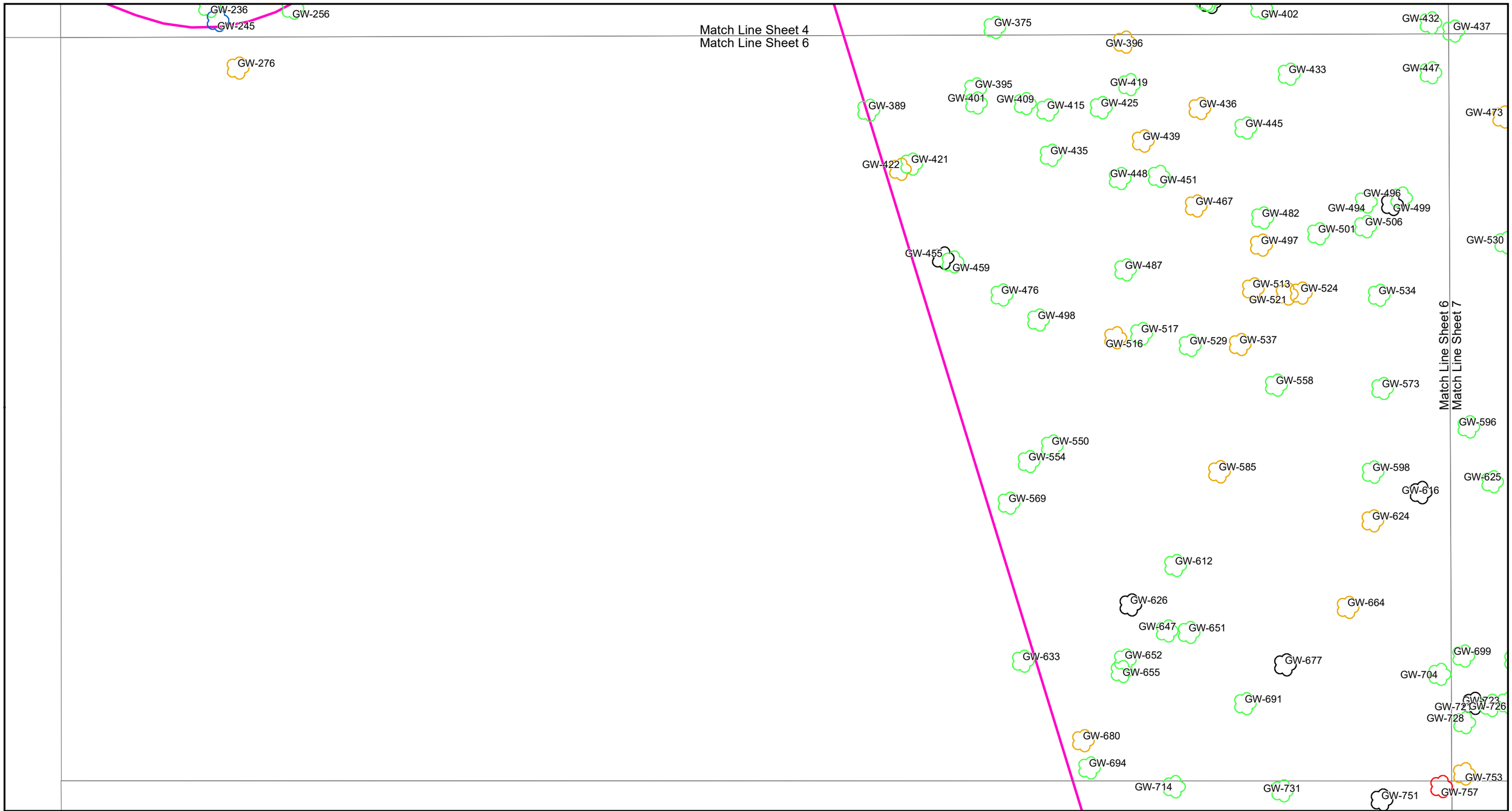

0 5 10 15 20 25 Feet

SCALE: 1" = 25'

Legend

- NPS Boundary
- Study Area
- Right-of-Way
- VDOT Trees
- GW-# Tree in Excellent Condition
- GW-# Tree in Good Condition
- GW-# Tree in Fair Condition
- GW-# Tree in Poor Condition
- GW-# Standing Dead

*GW = George Washington Memorial Parkway

PRE-DECISIONAL, DELIBERATIVE & CONFIDENTIAL

NOTES:
1. Tree Condition Assessment Guidelines are detailed on Sheet 32. For species, condition, and diameter-at-breast height of the trees shown on this map, see the Tree Table starting on Sheet 33.

MARYLAND DEPARTMENT OF TRANSPORTATION
STATE HIGHWAY ADMINISTRATION

495 MANAGED LANES STUDY 270

I-495 & I-270 MANAGED LANES STUDY
NATIONAL PARK SERVICE TREE INVENTORY
GEORGE WASHINGTON MEMORIAL PARKWAY (GW)

AUGUST 2021 | SHEET NO. 6 OF 51

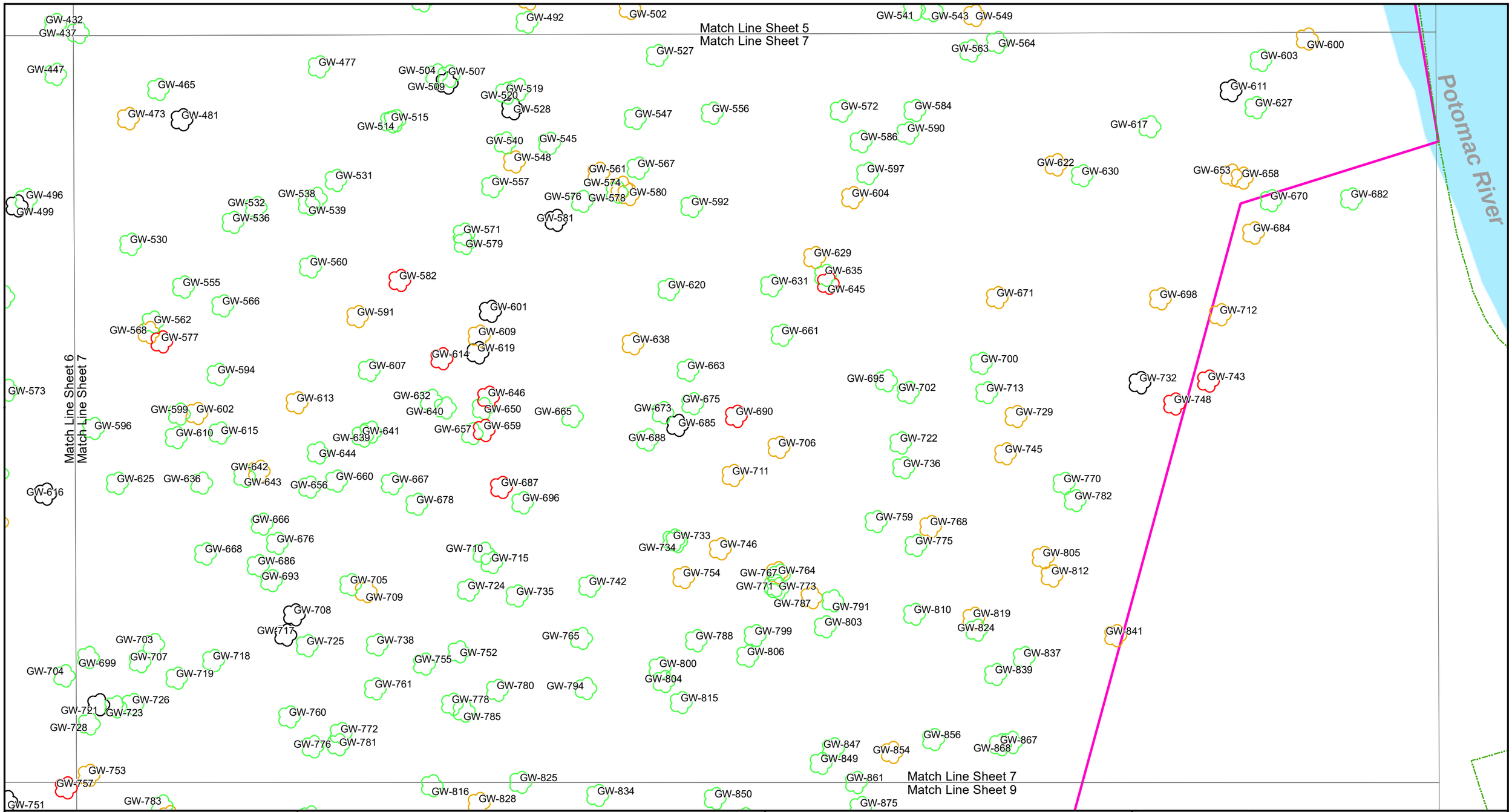

0 5 10 15 20 25 Feet

SCALE: 1" = 25'

Legend

- NPS Boundary
- Study Area
- Right-of-Way
- VDOT Trees

- GW-# Tree in Excellent Condition
- GW-# Tree in Good Condition
- GW-# Tree in Fair Condition
- GW-# Tree in Poor Condition
- GW-# Standing Dead

*GW = George Washington Memorial Parkway

PRE-DECISIONAL, DELIBERATIVE & CONFIDENTIAL

NOTES:
1. Tree Condition Assessment Guidelines are detailed on Sheet 32. For species, condition, and diameter-at-breast height of the trees shown on this map, see the Tree Table starting on Sheet 33.

MARYLAND DEPARTMENT OF TRANSPORTATION
STATE HIGHWAY ADMINISTRATION

495 270 MANAGED LANES STUDY

I-495 & I-270 MANAGED LANES STUDY
NATIONAL PARK SERVICE TREE INVENTORY
GEORGE WASHINGTON MEMORIAL PARKWAY (GW)

AUGUST 2021 | SHEET NO. 7 OF 51

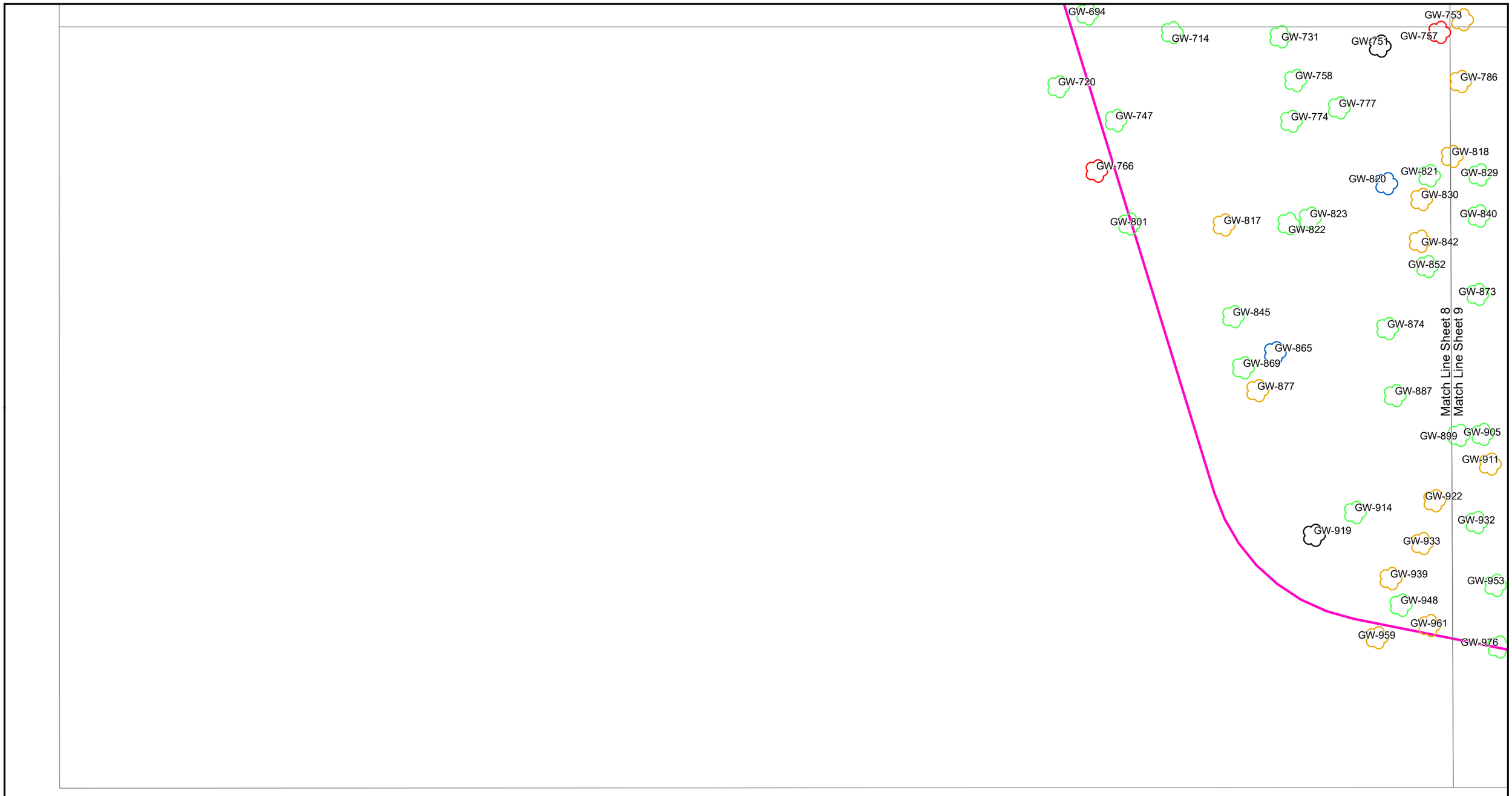

0 5 10 15 20 25 Feet

SCALE: 1" = 25'

Legend

- NPS Boundary
- Study Area
- Right-of-Way
- VDOT Trees
- GW-# Tree in Excellent Condition
- GW-# Tree in Good Condition
- GW-# Tree in Fair Condition
- GW-# Tree in Poor Condition
- GW-# Standing Dead

*GW = George Washington Memorial Parkway

PRE-DECISIONAL, DELIBERATIVE & CONFIDENTIAL

NOTES:
1. Tree Condition Assessment Guidelines are detailed on Sheet 32. For species, condition, and diameter-at-breast height of the trees shown on this map, see the Tree Table starting on Sheet 33.

MARYLAND DEPARTMENT OF TRANSPORTATION
STATE HIGHWAY ADMINISTRATION

495 270 MANAGED LANES STUDY

I-495 & I-270 MANAGED LANES STUDY
NATIONAL PARK SERVICE TREE INVENTORY
GEORGE WASHINGTON MEMORIAL PARKWAY (GW)

AUGUST 2021 | SHEET NO. 8 OF 51

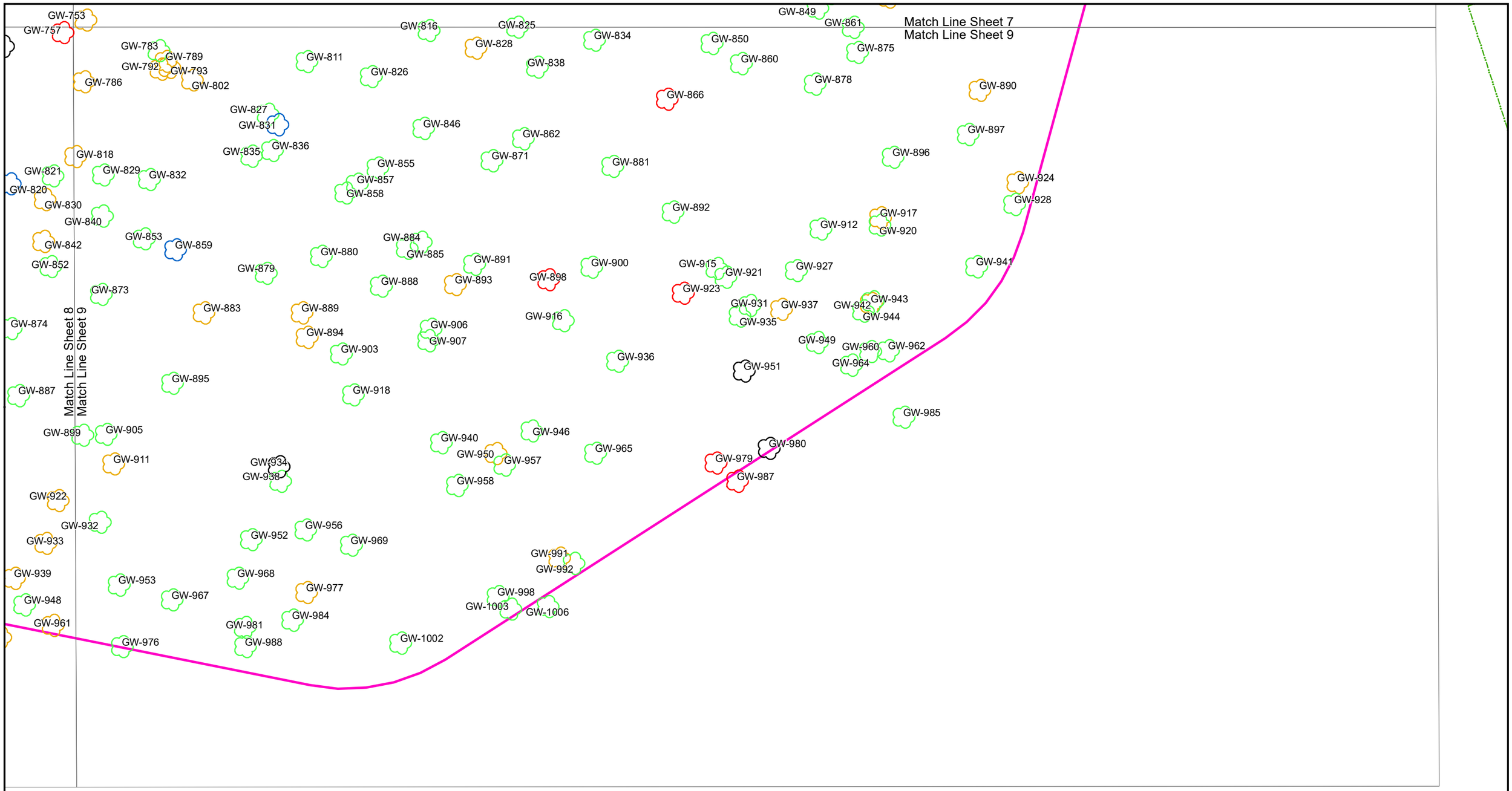

0 5 10 15 20 25 Feet

SCALE: 1" = 25'

Legend

- NPS Boundary
- Study Area
- Right-of-Way
- VDOT Trees

- GW-# Tree in Excellent Condition
- GW-# Tree in Good Condition
- GW-# Tree in Fair Condition
- GW-# Tree in Poor Condition
- GW-# Standing Dead

*GW = George Washington Memorial Parkway

PRE-DECISIONAL, DELIBERATIVE & CONFIDENTIAL

NOTES:
1. Tree Condition Assessment Guidelines are detailed on Sheet 32. For species, condition, and diameter-at-breast height of the trees shown on this map, see the Tree Table starting on Sheet 33.

MARYLAND DEPARTMENT OF TRANSPORTATION
STATE HIGHWAY ADMINISTRATION

495 MANAGED LANES STUDY 270

I-495 & I-270 MANAGED LANES STUDY
NATIONAL PARK SERVICE TREE INVENTORY
GEORGE WASHINGTON MEMORIAL PARKWAY (GW)

AUGUST 2021 | SHEET NO. 9 OF 51

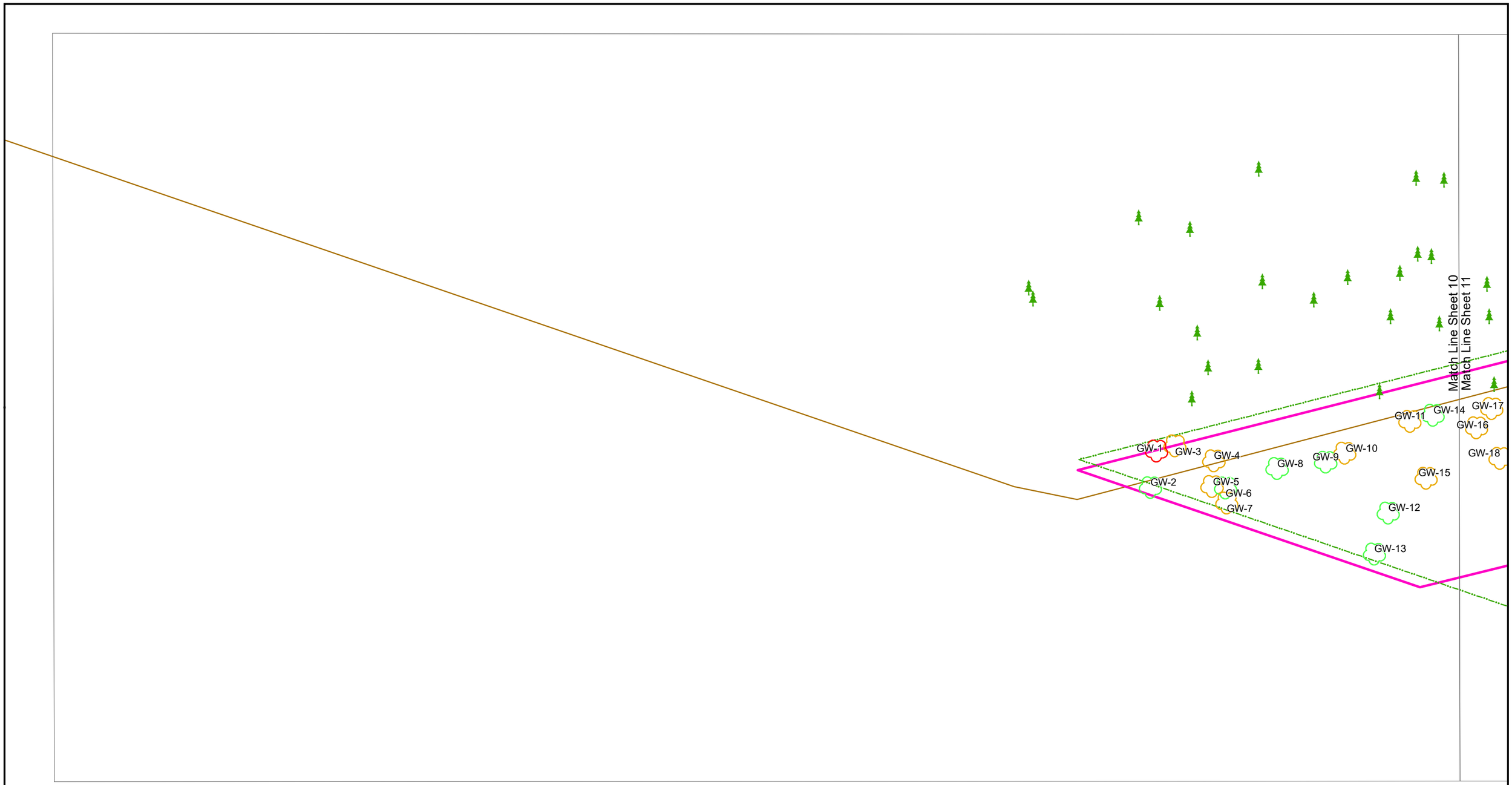

0 5 10 15 20 25 Feet

SCALE: 1" = 25'

Legend

- NPS Boundary
- Study Area
- Right-of-Way
- VDOT Trees
- GW-# Tree in Excellent Condition
- GW-# Tree in Good Condition
- GW-# Tree in Fair Condition
- GW-# Tree in Poor Condition
- GW-# Standing Dead

*GW = George Washington Memorial Parkway

PRE-DECISIONAL, DELIBERATIVE & CONFIDENTIAL

NOTES:
1. Tree Condition Assessment Guidelines are detailed on Sheet 32. For species, condition, and diameter-at-breast height of the trees shown on this map, see the Tree Table starting on Sheet 33.

MARYLAND DEPARTMENT OF TRANSPORTATION
STATE HIGHWAY ADMINISTRATION

495 270 MANAGED LANES STUDY

I-495 & I-270 MANAGED LANES STUDY
NATIONAL PARK SERVICE TREE INVENTORY
GEORGE WASHINGTON MEMORIAL PARKWAY (GW)

AUGUST 2021 | SHEET NO. 10 OF 51

George Washington Memorial Parkway

Match Line Sheet 10
Match Line Sheet 11

Match Line Sheet 11
Match Line Sheet 12

Match Line Sheet 11
Match Line Sheet 13

GW-11
GW-14
GW-15
GW-16
GW-17
GW-18
GW-19
GW-20
GW-21
GW-22
GW-23

0 5 10 15 20 25 Feet

SCALE: 1" = 25'

Legend

- NPS Boundary
- Study Area
- Right-of-Way
- VDOT Trees
- GW-# Tree in Excellent Condition
- GW-# Tree in Good Condition
- GW-# Tree in Fair Condition
- GW-# Tree in Poor Condition
- GW-# Standing Dead

*GW = George Washington Memorial Parkway

PRE-DECISIONAL, DELIBERATIVE & CONFIDENTIAL

NOTES:
1. Tree Condition Assessment Guidelines are detailed on Sheet 32. For species, condition, and diameter-at-breast height of the trees shown on this map, see the Tree Table starting on Sheet 33.

MDOT MARYLAND DEPARTMENT OF TRANSPORTATION STATE HIGHWAY ADMINISTRATION

495 270 MANAGED LANES STUDY

I-495 & I-270 MANAGED LANES STUDY
NATIONAL PARK SERVICE TREE INVENTORY
GEORGE WASHINGTON MEMORIAL PARKWAY (GW)

AUGUST 2021 | SHEET NO. 11 OF 51

GW-354
GW-374
GW-397
GW-158
GW-288
GW-353
GW-321
GW-281
GW-363
GW-163
GW-358
GW-382
GW-174
GW-180
GW-297
GW-413
GW-246
GW-337
GW-383
GW-372
GW-187
GW-239
GW-214
GW-387
GW-418
GW-277
GW-312
GW-317
GW-349
GW-369
GW-184
GW-220
GW-328
GW-429
GW-356
GW-379
GW-52
GW-59
GW-61
GW-47
GW-65
GW-110
GW-80
GW-77
GW-87
GW-119
GW-113
GW-96
GW-67
GW-85
GW-82
GW-112
GW-135
GW-124
GW-72
GW-131
GW-145
GW-162
GW-176
GW-212
GW-329
GW-291
GW-213
GW-403
GW-411
GW-118
GW-155
GW-147
GW-179
GW-264
GW-461
GW-127
GW-141
GW-156
GW-126
GW-136
GW-153
GW-207
GW-345
GW-360
GW-161
GW-366
GW-133
GW-318
GW-238
GW-227
GW-309
GW-275
GW-376
GW-408
GW-143
GW-316

Match Line Sheet 11
Match Line Sheet 12

George Washington Memorial Parkway

Match Line Sheet 12
Match Line Sheet 13

Match Line Sheet 13
Match Line Sheet 14

0 5 10 15 20 25 Feet

SCALE: 1" = 25'

Legend

- NPS Boundary
- Study Area
- Right-of-Way
- VDOT Trees

- GW-# Tree in Excellent Condition
- GW-# Tree in Good Condition
- GW-# Tree in Fair Condition
- GW-# Tree in Poor Condition
- GW-# Standing Dead

*GW = George Washington Memorial Parkway

PRE-DECISIONAL, DELIBERATIVE & CONFIDENTIAL

NOTES:
1. Tree Condition Assessment Guidelines are detailed on Sheet 32. For species, condition, and diameter-at-breast height of the trees shown on this map, see the Tree Table starting on Sheet 33.

MDOT MARYLAND DEPARTMENT OF TRANSPORTATION
STATE HIGHWAY ADMINISTRATION

495 270 MANAGED LANES STUDY

I-495 & I-270 MANAGED LANES STUDY
NATIONAL PARK SERVICE TREE INVENTORY
GEORGE WASHINGTON MEMORIAL PARKWAY (GW)

AUGUST 2021 | SHEET NO. 12 OF 51

Match Line Sheet 12
Match Line Sheet 13

Match Line Sheet 11
Match Line Sheet 13

Match Line Sheet 13
Match Line Sheet 15

George Washington
Memorial Parkway

GW-338

GW-471
GW-486
GW-523
GW-500
GW-480
GW-526
GW-490
GW-552
GW-495
GW-587
GW-533
GW-346
GW-595

0 5 10 15 20 25 Feet

SCALE: 1" = 25'

Legend

- NPS Boundary
- Study Area
- Right-of-Way
- VDOT Trees

- GW-# Tree in Excellent Condition
- GW-# Tree in Good Condition
- GW-# Tree in Fair Condition
- GW-# Tree in Poor Condition
- GW-# Standing Dead

*GW = George Washington Memorial Parkway

PRE-DECISIONAL, DELIBERATIVE & CONFIDENTIAL

NOTES:
1. Tree Condition Assessment Guidelines are detailed on Sheet 32. For species, condition, and diameter-at-breast height of the trees shown on this map, see the Tree Table starting on Sheet 33.

MDOT MARYLAND DEPARTMENT OF TRANSPORTATION
STATE HIGHWAY ADMINISTRATION

495 270 MANAGED LANES STUDY

I-495 & I-270 MANAGED LANES STUDY
NATIONAL PARK SERVICE TREE INVENTORY
GEORGE WASHINGTON MEMORIAL PARKWAY (GW)

AUGUST 2021 | SHEET NO. 13 OF 51

GW-374
GW-397
GW-382
GW-416
GW-413
GW-430
GW-418
GW-472
GW-525
GW-575
GW-583
GW-621
GW-457
GW-484
GW-485
GW-634
GW-750
GW-769
GW-814
GW-848
GW-870
GW-876
GW-740
GW-741
GW-808
GW-429
GW-535
GW-544
GW-588
GW-608
GW-689
GW-737
GW-739
GW-790
GW-796
GW-913
GW-475
GW-511
GW-649
GW-692
GW-929
GW-637
GW-628
GW-551
GW-559
GW-697
GW-756
GW-701
GW-470
GW-542
GW-546
GW-565
GW-570
GW-589
GW-674
GW-672
GW-681
GW-930
GW-851
GW-863
GW-505
GW-483
GW-491
GW-508
GW-908
GW-461
GW-999
GW-605
GW-833

Match Line Sheet 12
Match Line Sheet 14

Match Line Sheet 14
Match Line Sheet 16

Match Line Sheet 14
Match Line Sheet 15

0 5 10 15 20 25 Feet

SCALE: 1" = 25'

Legend

- NPS Boundary
- Study Area
- Right-of-Way
- VDOT Trees
- GW-# Tree in Excellent Condition
- GW-# Tree in Good Condition
- GW-# Tree in Fair Condition
- GW-# Tree in Poor Condition
- GW-# Standing Dead

*GW = George Washington Memorial Parkway

PRE-DECISIONAL, DELIBERATIVE & CONFIDENTIAL

NOTES:
1. Tree Condition Assessment Guidelines are detailed on Sheet 32. For species, condition, and diameter-at-breast height of the trees shown on this map, see the Tree Table starting on Sheet 33.

MDOT MARYLAND DEPARTMENT OF TRANSPORTATION
STATE HIGHWAY ADMINISTRATION

495 270 MANAGED LANES STUDY

I-495 & I-270 MANAGED LANES STUDY
NATIONAL PARK SERVICE TREE INVENTORY
GEORGE WASHINGTON MEMORIAL PARKWAY (GW)

AUGUST 2021 | SHEET NO. 14 OF 51

Match Line Sheet 14
Match Line Sheet 15

Match Line Sheet 13
Match Line Sheet 15

George Washington Memorial Parkway

George Washington Memorial Parkway

GW-605
GW-833
GW-553
GW-955
GW-727
GW-669
GW-662
GW-730
GW-679
GW-798
GW-797
GW-809
GW-618
GW-843
GW-623
GW-648
GW-749
GW-593
GW-716
GW-807
GW-606
GW-654
GW-813
GW-882
GW-552
GW-762
GW-795
GW-784
GW-587
GW-886
GW-683
GW-844
GW-872
GW-744
GW-595
GW-763
GW-779
GW-864
GW-904
GW-901
GW-902
GW-925
GW-971
GW-982
GW-994
GW-995
GW-966
GW-1013
GW-1014
GW-975
GW-973
GW-1005
GW-1017
GW-1000
GW-910
GW-947
GW-974
GW-909
GW-1011
GW-945
GW-926
GW-1019
GW-963
GW-1001
GW-1016
GW-972
GW-1010
GW-996
GW-983
GW-954
GW-978
GW-970

0 5 10 15 20 25 Feet

SCALE: 1" = 25'

Legend

- NPS Boundary
- Study Area
- Right-of-Way
- VDOT Trees

- GW-# Tree in Excellent Condition
- GW-# Tree in Good Condition
- GW-# Tree in Fair Condition
- GW-# Tree in Poor Condition
- GW-# Standing Dead

*GW = George Washington Memorial Parkway

PRE-DECISIONAL, DELIBERATIVE & CONFIDENTIAL

NOTES:
1. Tree Condition Assessment Guidelines are detailed on Sheet 32. For species, condition, and diameter-at-breast height of the trees shown on this map, see the Tree Table starting on Sheet 33.

MARYLAND DEPARTMENT OF TRANSPORTATION
STATE HIGHWAY ADMINISTRATION

495 270 MANAGED LANES STUDY

I-495 & I-270 MANAGED LANES STUDY
NATIONAL PARK SERVICE TREE INVENTORY
GEORGE WASHINGTON MEMORIAL PARKWAY (GW)

AUGUST 2021 | SHEET NO. 15 OF 51

Match Line Sheet 14
Match Line Sheet 16

Match Line Sheet 16
Match Line Sheet 17

Match Line Sheet 14
Match Line Sheet 15

GW-1067
GW-1038
GW-1053
GW-1071
GW-1076
GW-1075
GW-1027
GW-1046
GW-1022
GW-1043
GW-1048
GW-1050
GW-1057
GW-1065
GW-1066
GW-1074
GW-1026
GW-1036
GW-1039
GW-1032
GW-1042
GW-1044
GW-1047
GW-1068
GW-986
GW-990
GW-1021
GW-1023
GW-1035
GW-1040
GW-1063
GW-1069
GW-1070
GW-1004
GW-993
GW-1026
GW-1028
GW-1029
GW-1034
GW-1045
GW-1052
GW-1072
GW-1073
GW-997
GW-1030
GW-1037
GW-1049
GW-1051
GW-1056
GW-1059
GW-1060
GW-1024
GW-1031
GW-1041
GW-1058
GW-1064
GW-929
GW-989
GW-1033
GW-1061
GW-1054
GW-1055
GW-1077
GW-1012
GW-1018
GW-1025
GW-1062
GW-1009
GW-930
GW-1015
GW-1008
GW-1007
GW-999

George Washington Memorial Parkway

0 5 10 15 20 25 Feet

SCALE: 1" = 25'

Legend

- NPS Boundary
- Study Area
- Right-of-Way
- VDOT Trees
- GW-# Tree in Excellent Condition
- GW-# Tree in Good Condition
- GW-# Tree in Fair Condition
- GW-# Tree in Poor Condition
- GW-# Standing Dead

*GW = George Washington Memorial Parkway

PRE-DECISIONAL, DELIBERATIVE & CONFIDENTIAL

NOTES:
1. Tree Condition Assessment Guidelines are detailed on Sheet 32. For species, condition, and diameter-at-breast height of the trees shown on this map, see the Tree Table starting on Sheet 33.

MARYLAND DEPARTMENT OF TRANSPORTATION
STATE HIGHWAY ADMINISTRATION

495 270 MANAGED LANES STUDY

I-495 & I-270 MANAGED LANES STUDY
NATIONAL PARK SERVICE TREE INVENTORY
GEORGE WASHINGTON MEMORIAL PARKWAY (GW)

AUGUST 2021 | SHEET NO. 16 OF 51

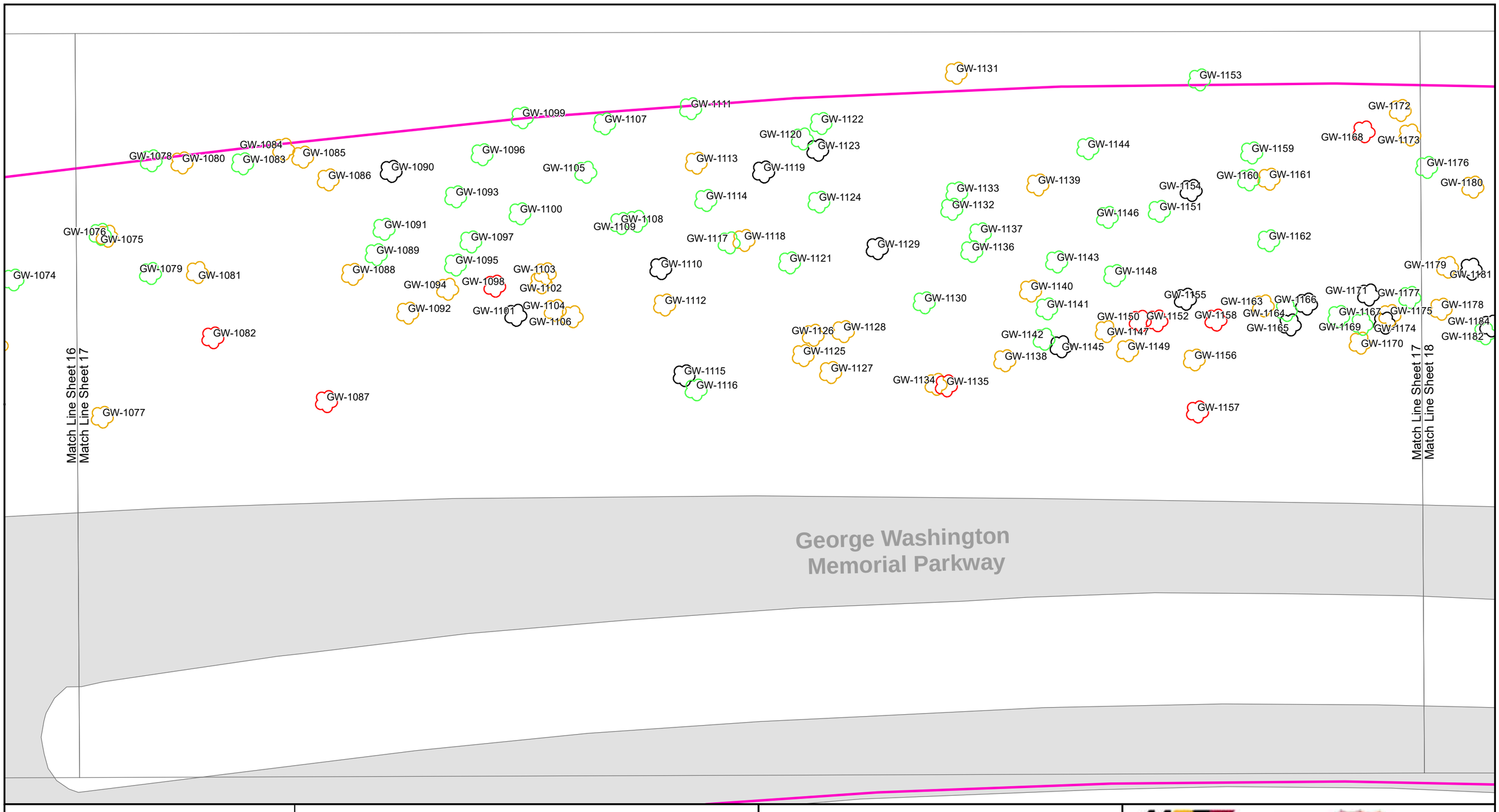

0 5 10 15 20 25 Feet

SCALE: 1" = 25'

Legend

- NPS Boundary
- Study Area
- Right-of-Way
- VDOT Trees
- GW-# Tree in Excellent Condition
- GW-# Tree in Good Condition
- GW-# Tree in Fair Condition
- GW-# Tree in Poor Condition
- GW-# Standing Dead

*GW = George Washington Memorial Parkway

PRE-DECISIONAL, DELIBERATIVE & CONFIDENTIAL

NOTES:
1. Tree Condition Assessment Guidelines are detailed on Sheet 32. For species, condition, and diameter-at-breast height of the trees shown on this map, see the Tree Table starting on Sheet 33.

MARYLAND DEPARTMENT OF TRANSPORTATION
STATE HIGHWAY ADMINISTRATION

495 270 MANAGED LANES STUDY

I-495 & I-270 MANAGED LANES STUDY
NATIONAL PARK SERVICE TREE INVENTORY
GEORGE WASHINGTON MEMORIAL PARKWAY (GW)

AUGUST 2021 | SHEET NO. 17 OF 51

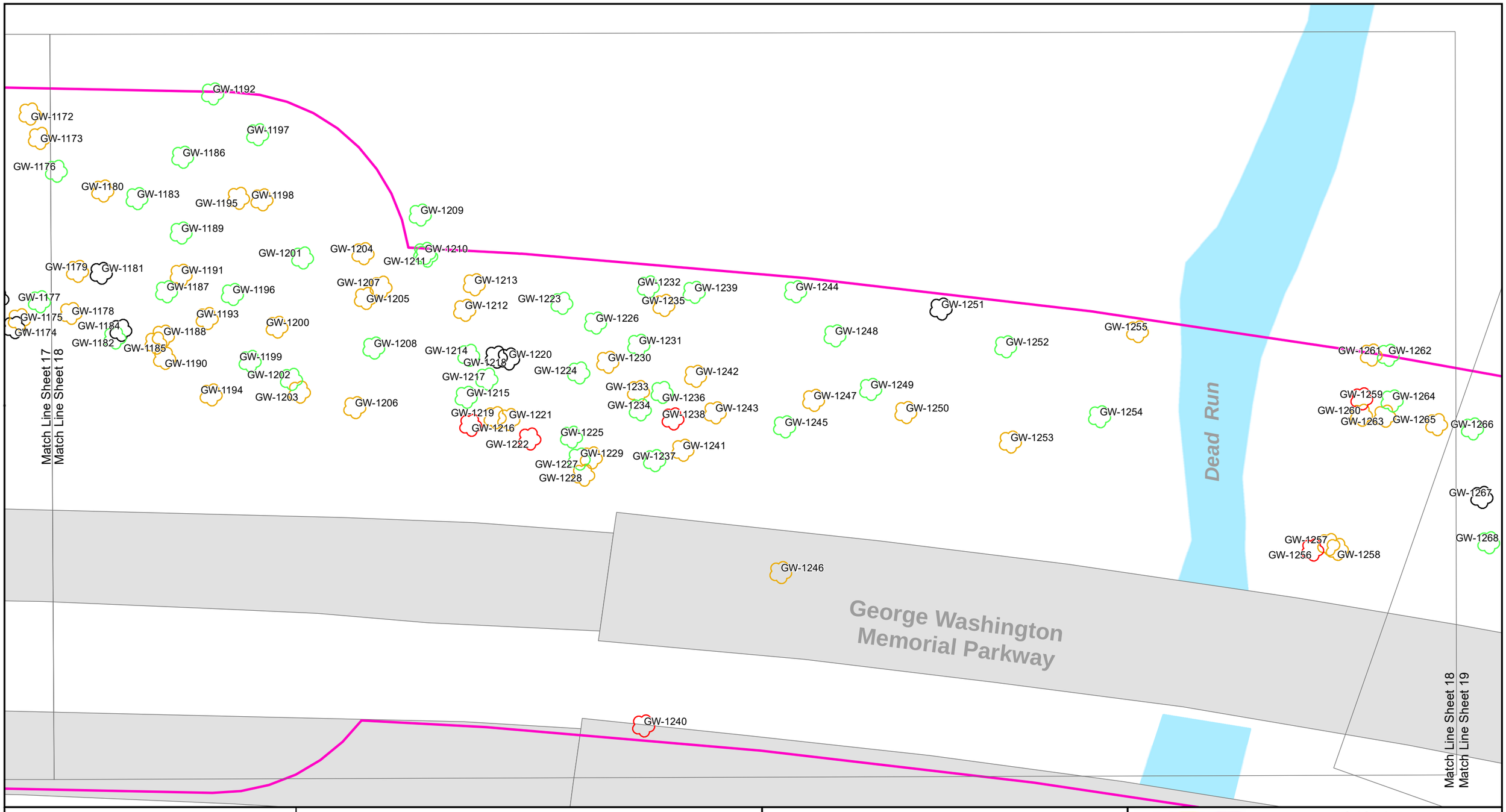

0 5 10 15 20 25 Feet

SCALE: 1" = 25'

Legend

- NPS Boundary
- Study Area
- Right-of-Way
- VDOT Trees
- GW-# Tree in Excellent Condition
- GW-# Tree in Good Condition
- GW-# Tree in Fair Condition
- GW-# Tree in Poor Condition
- GW-# Standing Dead

*GW = George Washington Memorial Parkway

PRE-DECISIONAL, DELIBERATIVE & CONFIDENTIAL

NOTES:
1. Tree Condition Assessment Guidelines are detailed on Sheet 32. For species, condition, and diameter-at-breast height of the trees shown on this map, see the Tree Table starting on Sheet 33.

MARYLAND DEPARTMENT OF TRANSPORTATION
STATE HIGHWAY ADMINISTRATION

495 270 MANAGED LANES STUDY

I-495 & I-270 MANAGED LANES STUDY
NATIONAL PARK SERVICE TREE INVENTORY
GEORGE WASHINGTON MEMORIAL PARKWAY (GW)

AUGUST 2021 | SHEET NO. 18 OF 51

GW-1258
GW-1263
GW-1264
GW-1265
GW-1266
GW-1267
GW-1268
GW-1269
GW-1270
GW-1271
GW-1272
GW-1273
GW-1274
GW-1275
GW-1276
GW-1277
GW-1278
GW-1279
GW-1280
GW-1281
GW-1282
GW-1283
GW-1284
GW-1285
GW-1286
GW-1287
GW-1288
GW-1289
GW-1290
GW-1291
GW-1292
GW-1293
GW-1294
GW-1295
GW-1296
GW-1297
GW-1298
GW-1299
GW-1300
GW-1301
GW-1302
GW-1303
GW-1304
GW-1305
GW-1306
GW-1307
GW-1308
GW-1309
GW-1310
GW-1311
GW-1312
GW-1313
GW-1314
GW-1315
GW-1316
GW-1317
GW-1318
GW-1319
GW-1320
GW-1321
GW-1322
GW-1323
GW-1324
GW-1325
GW-1326
GW-1327
GW-1328
GW-1329
GW-1330
GW-1331
GW-1332
GW-1333
GW-1334
GW-1335
GW-1336
GW-1337
GW-1338
GW-1339
GW-1340
GW-1341
GW-1342
GW-1343
GW-1344
GW-1345
GW-1346
GW-1347
GW-1348
GW-1349
GW-1350
GW-1351
GW-1352
GW-1353
GW-1354
GW-1355
GW-1356
GW-1357
GW-1358
GW-1359
GW-1360
GW-1361
GW-1365

George Washington Memorial Parkway

Match Line Sheet 18
Match Line Sheet 19

Match Line Sheet 19
Match Line Sheet 20

0 5 10 15 20 25 Feet

SCALE: 1" = 25'

Legend

- NPS Boundary
- Study Area
- Right-of-Way
- VDOT Trees
- GW-# Tree in Excellent Condition
- GW-# Tree in Good Condition
- GW-# Tree in Fair Condition
- GW-# Tree in Poor Condition
- GW-# Standing Dead

*GW = George Washington Memorial Parkway

PRE-DECISIONAL, DELIBERATIVE & CONFIDENTIAL

NOTES:
1. Tree Condition Assessment Guidelines are detailed on Sheet 32. For species, condition, and diameter-at-breast height of the trees shown on this map, see the Tree Table starting on Sheet 33.

MARYLAND DEPARTMENT OF TRANSPORTATION
STATE HIGHWAY ADMINISTRATION

495 270 MANAGED LANES STUDY

I-495 & I-270 MANAGED LANES STUDY
NATIONAL PARK SERVICE TREE INVENTORY
GEORGE WASHINGTON MEMORIAL PARKWAY (GW)

AUGUST 2021 | SHEET NO. 19 OF 51

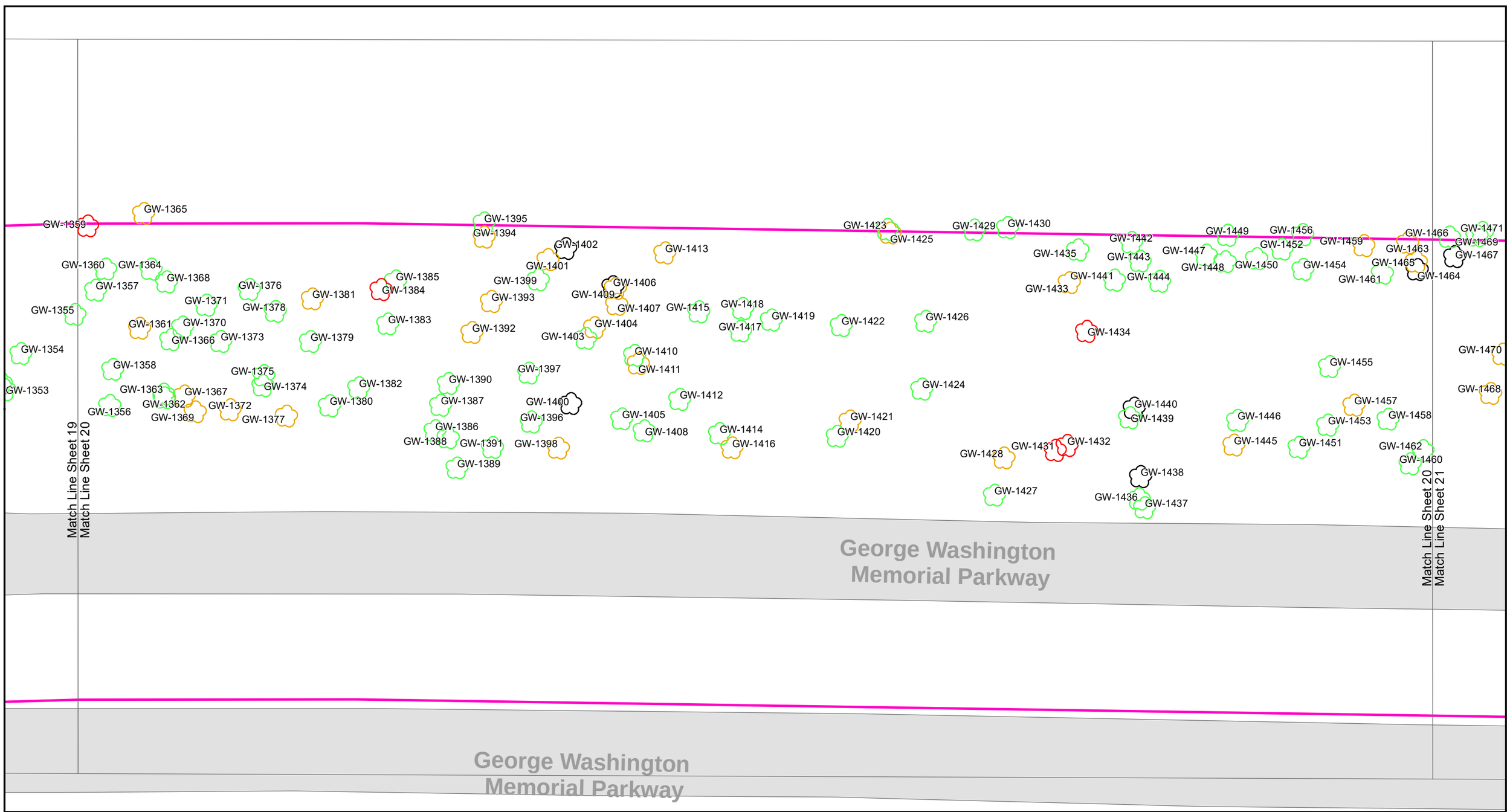

0 5 10 15 20 25 Feet

SCALE: 1" = 25'

Legend

- NPS Boundary
- Study Area
- Right-of-Way
- VDOT Trees
- GW-# Tree in Excellent Condition
- GW-# Tree in Good Condition
- GW-# Tree in Fair Condition
- GW-# Tree in Poor Condition
- GW-# Standing Dead

*GW = George Washington Memorial Parkway

PRE-DECISIONAL, DELIBERATIVE & CONFIDENTIAL

NOTES:
1. Tree Condition Assessment Guidelines are detailed on Sheet 32. For species, condition, and diameter-at-breast height of the trees shown on this map, see the Tree Table starting on Sheet 33.

MARYLAND DEPARTMENT OF TRANSPORTATION
STATE HIGHWAY ADMINISTRATION

495 270 MANAGED LANES STUDY

I-495 & I-270 MANAGED LANES STUDY
NATIONAL PARK SERVICE TREE INVENTORY
GEORGE WASHINGTON MEMORIAL PARKWAY (GW)

AUGUST 2021 | SHEET NO. 20 OF 51

GW-1463 GW-1464 GW-1465 GW-1466 GW-1467 GW-1469 GW-1471 GW-1476 GW-1478 GW-1485 GW-1489 GW-1491 GW-1492 GW-1493 GW-1495 GW-1496 GW-1499 GW-1501 GW-1502 GW-1503 GW-1508 GW-1509 GW-1470 GW-1475 GW-1481 GW-1500 GW-1505 GW-1504 GW-1513 GW-1512 GW-1515 GW-1514 GW-1516 GW-1518 GW-1519 GW-1521 GW-1522 GW-1527 GW-1528 GW-1530 GW-1531 GW-1532 GW-1529 GW-1520 GW-1524 GW-1526 GW-1525 GW-1517 GW-1510 GW-1511 GW-1523 GW-1534 GW-1535 GW-1538 GW-1539 GW-1542 GW-1537 GW-1540 GW-1543 GW-1541 GW-1533 GW-1536 GW-1544 GW-1546 GW-1545 GW-1548 GW-1549 GW-1553 GW-1554 GW-1551 GW-1547 GW-1552 GW-1550 GW-1555 GW-1556 GW-1557 GW-1558 GW-1559 GW-1560 GW-1458 GW-1460 GW-1462 GW-1468 GW-1472 GW-1473 GW-1474 GW-1477 GW-1479 GW-1480 GW-1482 GW-1483 GW-1484 GW-1486 GW-1487 GW-1488 GW-1490 GW-1494 GW-1498 GW-1497 GW-1507 GW-1506

Match Line Sheet 20
Match Line Sheet 21

Match Line Sheet 21
Match Line Sheet 22

George Washington
Memorial Parkway

George Washington
Memorial Parkway

0 5 10 15 20 25 Feet

SCALE: 1" = 25'

Legend

- NPS Boundary
- Study Area
- Right-of-Way
- VDOT Trees

- GW-# Tree in Excellent Condition
- GW-# Tree in Good Condition
- GW-# Tree in Fair Condition
- GW-# Tree in Poor Condition
- GW-# Standing Dead

*GW = George Washington Memorial Parkway

PRE-DECISIONAL, DELIBERATIVE & CONFIDENTIAL

NOTES:
1. Tree Condition Assessment Guidelines are detailed on Sheet 32. For species, condition, and diameter-at-breast height of the trees shown on this map, see the Tree Table starting on Sheet 33.

MARYLAND DEPARTMENT OF TRANSPORTATION
STATE HIGHWAY ADMINISTRATION

495 MANAGED LANES STUDY 270

I-495 & I-270 MANAGED LANES STUDY
NATIONAL PARK SERVICE TREE INVENTORY
GEORGE WASHINGTON MEMORIAL PARKWAY (GW)

AUGUST 2021 | SHEET NO. 21 OF 51

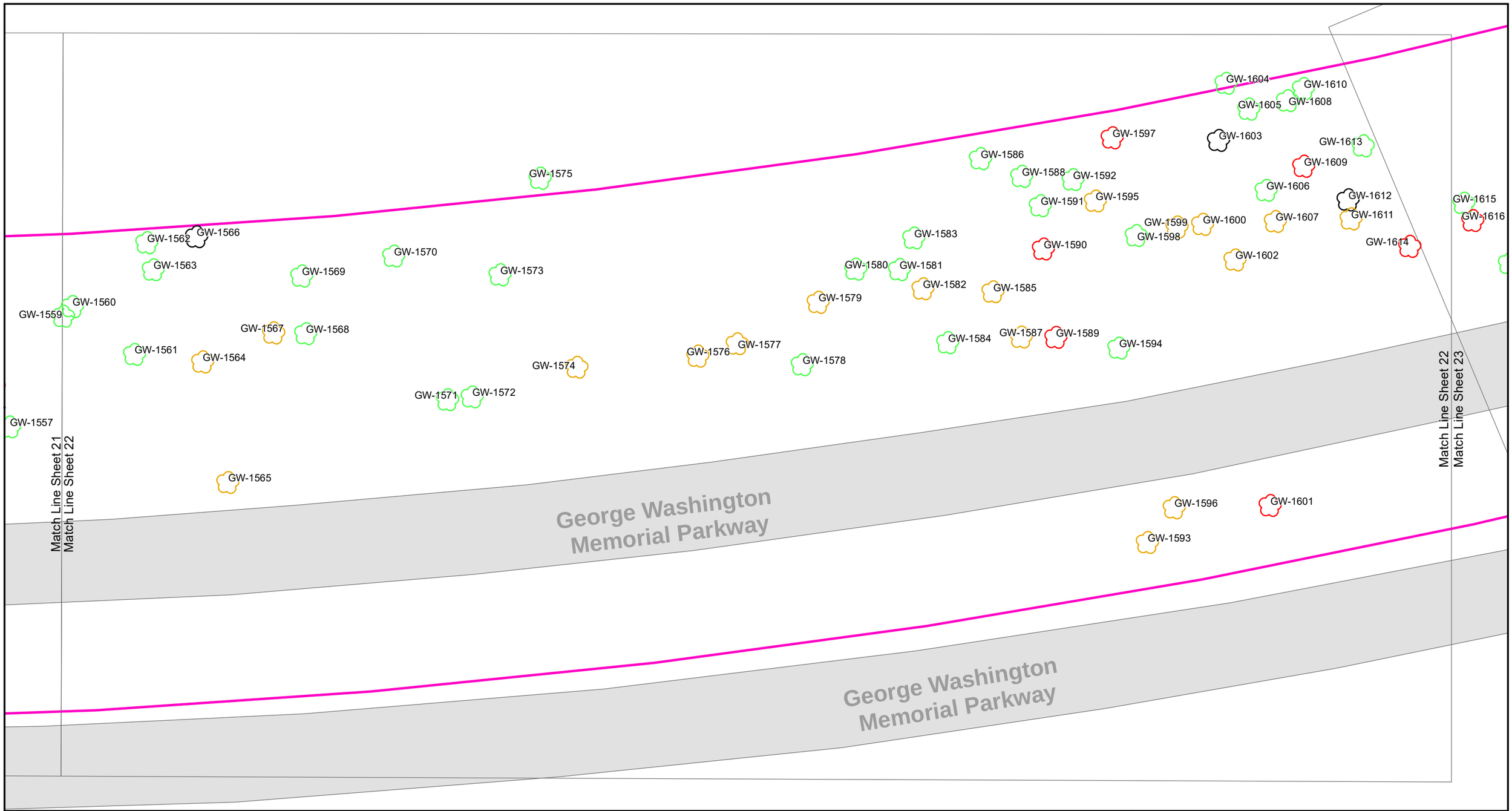

0 5 10 15 20 25 Feet

SCALE: 1" = 25'

Legend

- NPS Boundary
- Study Area
- Right-of-Way
- VDOT Trees
- GW-# Tree in Excellent Condition
- GW-# Tree in Good Condition
- GW-# Tree in Fair Condition
- GW-# Tree in Poor Condition
- GW-# Standing Dead

*GW = George Washington Memorial Parkway

PRE-DECISIONAL, DELIBERATIVE & CONFIDENTIAL

NOTES:
1. Tree Condition Assessment Guidelines are detailed on Sheet 32. For species, condition, and diameter-at-breast height of the trees shown on this map, see the Tree Table starting on Sheet 33.

MARYLAND DEPARTMENT OF TRANSPORTATION
STATE HIGHWAY ADMINISTRATION

495 MANAGED LANES STUDY 270

I-495 & I-270 MANAGED LANES STUDY
NATIONAL PARK SERVICE TREE INVENTORY
GEORGE WASHINGTON MEMORIAL PARKWAY (GW)

AUGUST 2021 | SHEET NO. 22 OF 51

GW-1608
GW-1610
GW-1613
GW-1612
GW-1611
GW-1614
GW-1615
GW-1616
GW-1618
GW-1619
GW-1620
GW-1622
GW-1621
GW-1624
GW-1628
GW-1623
GW-1625
GW-1626
GW-1627
GW-1629
GW-1633
GW-1630
GW-1634
GW-1632
GW-1631
GW-1635
GW-1636
GW-1637
GW-1638
GW-1641
GW-1642
GW-1640
GW-1639
GW-1643
GW-1644
GW-1645
GW-1646
GW-1647
GW-1650
GW-1648
GW-1649
GW-1653
GW-1652
GW-1651
GW-1654
GW-1655
GW-1657
GW-1656
GW-1658
GW-1659
GW-1660
GW-1662
GW-1666
GW-1665
GW-1664
GW-1670
GW-1675
GW-1676
GW-1673
GW-1674
GW-1672
GW-1668
GW-1669
GW-1661
GW-1663
GW-1667
GW-1671
GW-1678
GW-1677
GW-1679
GW-1682
GW-1680
GW-1685
GW-1681
GW-1683
GW-1687
GW-1684
GW-1688
GW-1689
GW-1686
GW-1617

Match Line Sheet 22
Match Line Sheet 23

Match Line Sheet 23
Match Line Sheet 24

George Washington Memorial Parkway

George Washington Memorial Parkway

0 5 10 15 20 25 Feet

SCALE: 1" = 25'

Legend

- NPS Boundary
- Study Area
- Right-of-Way
- VDOT Trees

- GW-# Tree in Excellent Condition
- GW-# Tree in Good Condition
- GW-# Tree in Fair Condition
- GW-# Tree in Poor Condition
- GW-# Standing Dead

*GW = George Washington Memorial Parkway

PRE-DECISIONAL, DELIBERATIVE & CONFIDENTIAL

NOTES:
1. Tree Condition Assessment Guidelines are detailed on Sheet 32. For species, condition, and diameter-at-breast height of the trees shown on this map, see the Tree Table starting on Sheet 33.

MDOT MARYLAND DEPARTMENT OF TRANSPORTATION
STATE HIGHWAY ADMINISTRATION

495 270 MANAGED LANES STUDY

I-495 & I-270 MANAGED LANES STUDY
NATIONAL PARK SERVICE TREE INVENTORY
GEORGE WASHINGTON MEMORIAL PARKWAY (GW)

AUGUST 2021 | SHEET NO. 23 OF 51

GW-1697
GW-1700
GW-1687
GW-1705
GW-1684
GW-1690
GW-1696
GW-1702
GW-1727
GW-1735
GW-1733
GW-1736
GW-1737
GW-1740
GW-1746
GW-1754
GW-1742
GW-1739
GW-1745
GW-1748
GW-1694
GW-1695
GW-1699
GW-1703
GW-1718
GW-1730
GW-1692
GW-1709
GW-1682
GW-1706
GW-1743
GW-1756
GW-1680
GW-1701
GW-1717
GW-1734
GW-1744
GW-1693
GW-1732
GW-1685
GW-1691
GW-1724
GW-1726
GW-1753
GW-1731
GW-1729
GW-1751
GW-1698
GW-1728
GW-1681
GW-1707
GW-1738
GW-1747
GW-1683
GW-1722
GW-1725
GW-1750
GW-1721
GW-1708
GW-1711
GW-1716
GW-1752
GW-1710
GW-1715
GW-1688
GW-1714
GW-1720
GW-1689
GW-1719
GW-1712

Match Line Sheet 23
Match Line Sheet 24

Match Line Sheet 24
Match Line Sheet 25

George Washington
Memorial Parkway

GW-1686
GW-1704
GW-1713
GW-1723
GW-1741
GW-1749
GW-1755

0 5 10 15 20 25 Feet

SCALE: 1" = 25'

Legend

- NPS Boundary
- Study Area
- Right-of-Way
- VDOT Trees
- GW-# Tree in Excellent Condition
- GW-# Tree in Good Condition
- GW-# Tree in Fair Condition
- GW-# Tree in Poor Condition
- GW-# Standing Dead

*GW = George Washington Memorial Parkway

PRE-DECISIONAL, DELIBERATIVE & CONFIDENTIAL

NOTES:
1. Tree Condition Assessment Guidelines are detailed on Sheet 32. For species, condition, and diameter-at-breast height of the trees shown on this map, see the Tree Table starting on Sheet 33.

MDOT MARYLAND DEPARTMENT OF TRANSPORTATION
STATE HIGHWAY ADMINISTRATION

495 270 MANAGED LANES STUDY

I-495 & I-270 MANAGED LANES STUDY
NATIONAL PARK SERVICE TREE INVENTORY
GEORGE WASHINGTON MEMORIAL PARKWAY (GW)

AUGUST 2021 | SHEET NO. 24 OF 51

GW-1759 GW-1762 GW-1758 GW-1766 GW-1770 GW-1769 GW-1767 GW-1757 GW-1754 GW-1756 GW-1753 GW-1761 GW-1765 GW-1760 GW-1764 GW-1763 GW-1768 GW-1772 GW-1774 GW-1776 GW-1773 GW-1777 GW-1778 GW-1779 GW-1780 GW-1775 GW-1781 GW-1784 GW-1786 GW-1789 GW-1791 GW-1785 GW-1783 GW-1787 GW-1788 GW-1790 GW-1792 GW-1793 GW-1794 GW-1795 GW-1798 GW-1799 GW-1804 GW-1806 GW-1800 GW-1805 GW-1807 GW-1796 GW-1803 GW-1797 GW-1802 GW-1801 GW-1808 GW-1809 GW-1810 GW-1812 GW-1813 GW-1814 GW-1811 GW-1815 GW-1816 GW-1819 GW-1820 GW-1821 GW-1823 GW-1824 GW-1822 GW-1825 GW-1826 GW-1827 GW-1828 GW-1830 GW-1833 GW-1832 GW-1836 GW-1839 GW-1840 GW-1841 GW-1838 GW-1843 GW-1845 GW-1846

Match Line Sheet 24
Match Line Sheet 25

Match Line Sheet 25
Match Line Sheet 26

George Washington Memorial Parkway

GW-1771 GW-1782 GW-1817 GW-1818 GW-1829 GW-1831 GW-1834 GW-1837 GW-1835 GW-1842 GW-1844 GW-1847

0 5 10 15 20 25 Feet

SCALE: 1" = 25'

Legend

- NPS Boundary
- Study Area
- Right-of-Way
- VDOT Trees
- GW-# Tree in Excellent Condition
- GW-# Tree in Good Condition
- GW-# Tree in Fair Condition
- GW-# Tree in Poor Condition
- GW-# Standing Dead

*GW = George Washington Memorial Parkway

PRE-DECISIONAL, DELIBERATIVE & CONFIDENTIAL

NOTES:
1. Tree Condition Assessment Guidelines are detailed on Sheet 32. For species, condition, and diameter-at-breast height of the trees shown on this map, see the Tree Table starting on Sheet 33.

MARYLAND DEPARTMENT OF TRANSPORTATION
STATE HIGHWAY ADMINISTRATION

495 270 MANAGED LANES STUDY

I-495 & I-270 MANAGED LANES STUDY
NATIONAL PARK SERVICE TREE INVENTORY
GEORGE WASHINGTON MEMORIAL PARKWAY (GW)

AUGUST 2021 | SHEET NO. 25 OF 51

GW-1848 GW-1865 GW-1870 GW-1872 GW-1877 GW-1881 GW-1874 GW-1878 GW-1900 GW-1890 GW-1892 GW-1898 GW-1909 GW-1938

GW-1851 GW-1859 GW-1902 GW-1886 GW-1901 GW-1907 GW-1910 GW-1932 GW-1937

GW-1856 GW-1891 GW-1915 GW-1928

GW-1843 GW-1852 GW-1887 GW-1917 GW-1923

GW-1846 GW-1857 GW-1864 GW-1869 GW-1884 GW-1889 GW-1895 GW-1922 GW-1924 GW-1933 GW-1939

GW-1845 GW-1849 GW-1854 GW-1858 GW-1904 GW-1916

GW-1855 GW-1875 GW-1879 GW-1883 GW-1894 GW-1930 GW-1934

GW-1873 GW-1882 GW-1885 GW-1899 GW-1906

GW-1853 GW-1888 GW-1919 GW-1931

GW-1850 GW-1867 GW-1903 GW-1920 GW-1926

GW-1876 GW-1880 GW-1893 GW-1897 GW-1921 GW-1927

GW-1896 GW-1905 GW-1936

GW-1911

GW-1862 GW-1908

GW-1868 GW-1913

GW-1860 GW-1863 GW-1871

Match Line Sheet 25
Match Line Sheet 26

George Washington
Memorial Parkway

Match Line Sheet 26
Match Line Sheet 27

GW-1941

GW-1847

GW-1918

GW-1861 GW-1866

GW-1929

GW-1914

GW-1935

GW-1912 GW-1925

0 5 10 15 20 25 Feet

SCALE: 1" = 25'

Legend

- NPS Boundary
- Study Area
- Right-of-Way
- VDOT Trees
- GW-# Tree in Excellent Condition
- GW-# Tree in Good Condition
- GW-# Tree in Fair Condition
- GW-# Tree in Poor Condition
- GW-# Standing Dead

*GW = George Washington Memorial Parkway

PRE-DECISIONAL, DELIBERATIVE & CONFIDENTIAL

NOTES:
1. Tree Condition Assessment Guidelines are detailed on Sheet 32. For species, condition, and diameter-at-breast height of the trees shown on this map, see the Tree Table starting on Sheet 33.

MDOT MARYLAND DEPARTMENT OF TRANSPORTATION
STATE HIGHWAY ADMINISTRATION

495 270 MANAGED LANES STUDY

I-495 & I-270 MANAGED LANES STUDY
NATIONAL PARK SERVICE TREE INVENTORY
GEORGE WASHINGTON MEMORIAL PARKWAY (GW)

AUGUST 2021 | SHEET NO. 26 OF 51

GW-1942 GW-1944
GW-1938
GW-1962
GW-1972
GW-1976
GW-1979
GW-1988
GW-1998
GW-2006
GW-1963
GW-1966
GW-1953
GW-1973
GW-1989
GW-1994
GW-2009
GW-2018
GW-2020
GW-1932
GW-1937
GW-1974
GW-1969
GW-1985
GW-2000
GW-2010
GW-2017
GW-2022
GW-2026
GW-1959
GW-1975
GW-1977
GW-1996
GW-2002
GW-2008
GW-2024
GW-1990
GW-1991
GW-2007
GW-1970
GW-1933
GW-1939
GW-1940
GW-1950
GW-1968
GW-1981
GW-2023
GW-2029
GW-2034
GW-1934
GW-1978
GW-2011
GW-2013
GW-2016
GW-1930
GW-1964
GW-1971
GW-1999
GW-2014
GW-1931
GW-1943
GW-1945
GW-1954
GW-1982
GW-2004
GW-2015
GW-2021
GW-2031
GW-1948
GW-2028
GW-1946
GW-1957
GW-1952
GW-1956
GW-1958
GW-1995
GW-2030
GW-1936
GW-1949
GW-1980
GW-2005
GW-1961
GW-2033
GW-1951
GW-1986
GW-2012
GW-2019
GW-1965
GW-1992
GW-2001
GW-2032
GW-1987
GW-1997
GW-2025
GW-2027
GW-2035

Match Line Sheet 26
Match Line Sheet 27

George Washington
Memorial Parkway

GW-1941
GW-1955
GW-1947
GW-1983
GW-1960
GW-1967
GW-1984
GW-1993
GW-2003

Match Line Sheet 27
Match Line Sheet 28

0 5 10 15 20 25 Feet
SCALE: 1" = 25'

Legend

- NPS Boundary
- Study Area
- Right-of-Way
- VDOT Trees
- GW-# Tree in Excellent Condition
- GW-# Tree in Good Condition
- GW-# Tree in Fair Condition
- GW-# Tree in Poor Condition
- GW-# Standing Dead

*GW = George Washington Memorial Parkway

PRE-DECISIONAL, DELIBERATIVE & CONFIDENTIAL

NOTES:
1. Tree Condition Assessment Guidelines are detailed on Sheet 32. For species, condition, and diameter-at-breast height of the trees shown on this map, see the Tree Table starting on Sheet 33.

MDOT MARYLAND DEPARTMENT OF TRANSPORTATION STATE HIGHWAY ADMINISTRATION

495 270 MANAGED LANES STUDY

I-495 & I-270 MANAGED LANES STUDY
NATIONAL PARK SERVICE TREE INVENTORY
GEORGE WASHINGTON MEMORIAL PARKWAY (GW)

AUGUST 2021 | SHEET NO. 27 OF 51

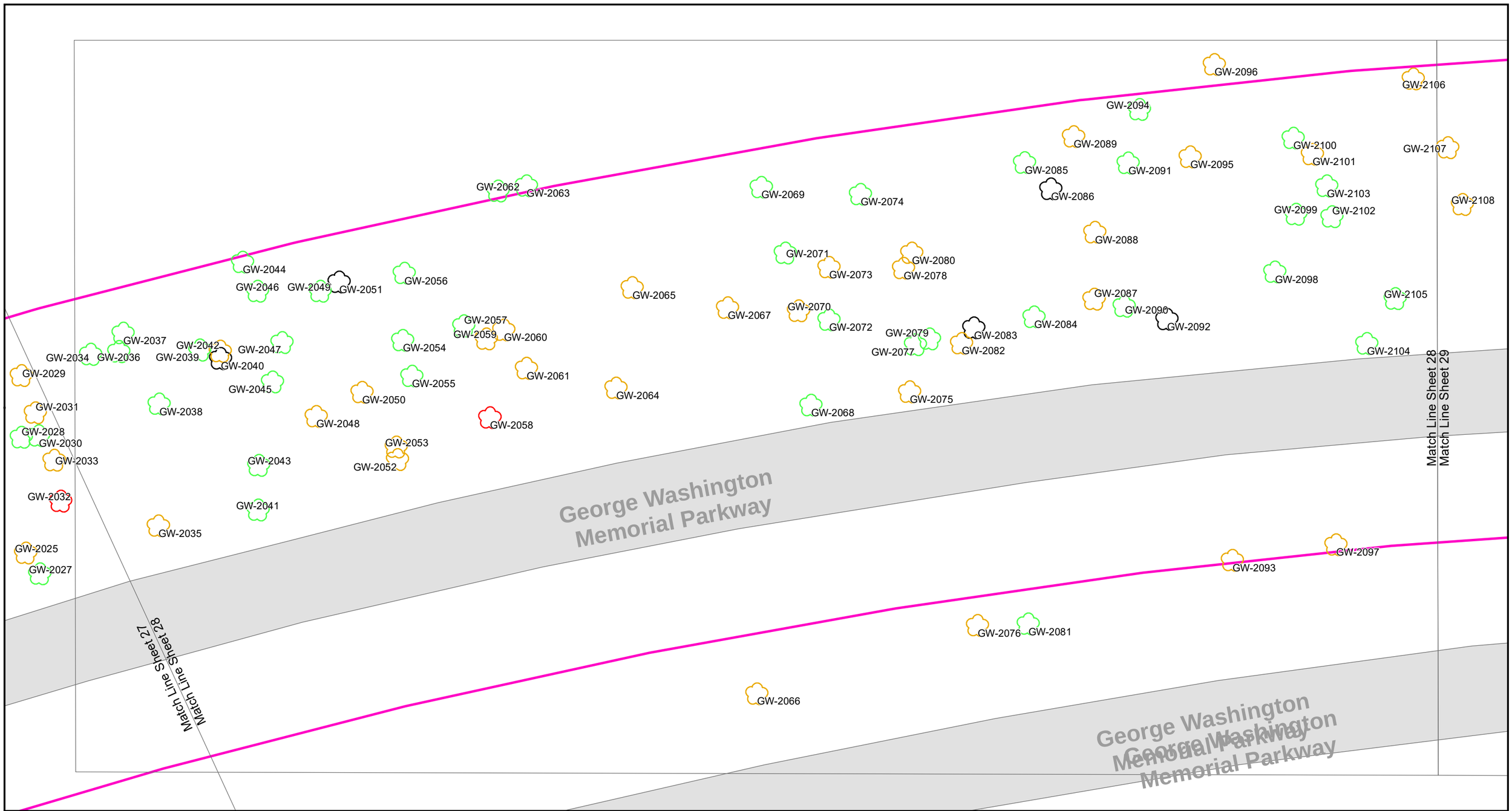

0 5 10 15 20 25 Feet

SCALE: 1" = 25'

Legend

- NPS Boundary
- Study Area
- Right-of-Way
- VDOT Trees
- GW-# Tree in Excellent Condition
- GW-# Tree in Good Condition
- GW-# Tree in Fair Condition
- GW-# Tree in Poor Condition
- GW-# Standing Dead

*GW = George Washington Memorial Parkway

PRE-DECISIONAL, DELIBERATIVE & CONFIDENTIAL

NOTES:
1. Tree Condition Assessment Guidelines are detailed on Sheet 32. For species, condition, and diameter-at-breast height of the trees shown on this map, see the Tree Table starting on Sheet 33.

MDOT MARYLAND DEPARTMENT OF TRANSPORTATION STATE HIGHWAY ADMINISTRATION

495 270 MANAGED LANES STUDY

I-495 & I-270 MANAGED LANES STUDY
NATIONAL PARK SERVICE TREE INVENTORY
GEORGE WASHINGTON MEMORIAL PARKWAY (GW)

AUGUST 2021 | SHEET NO. 28 OF 51

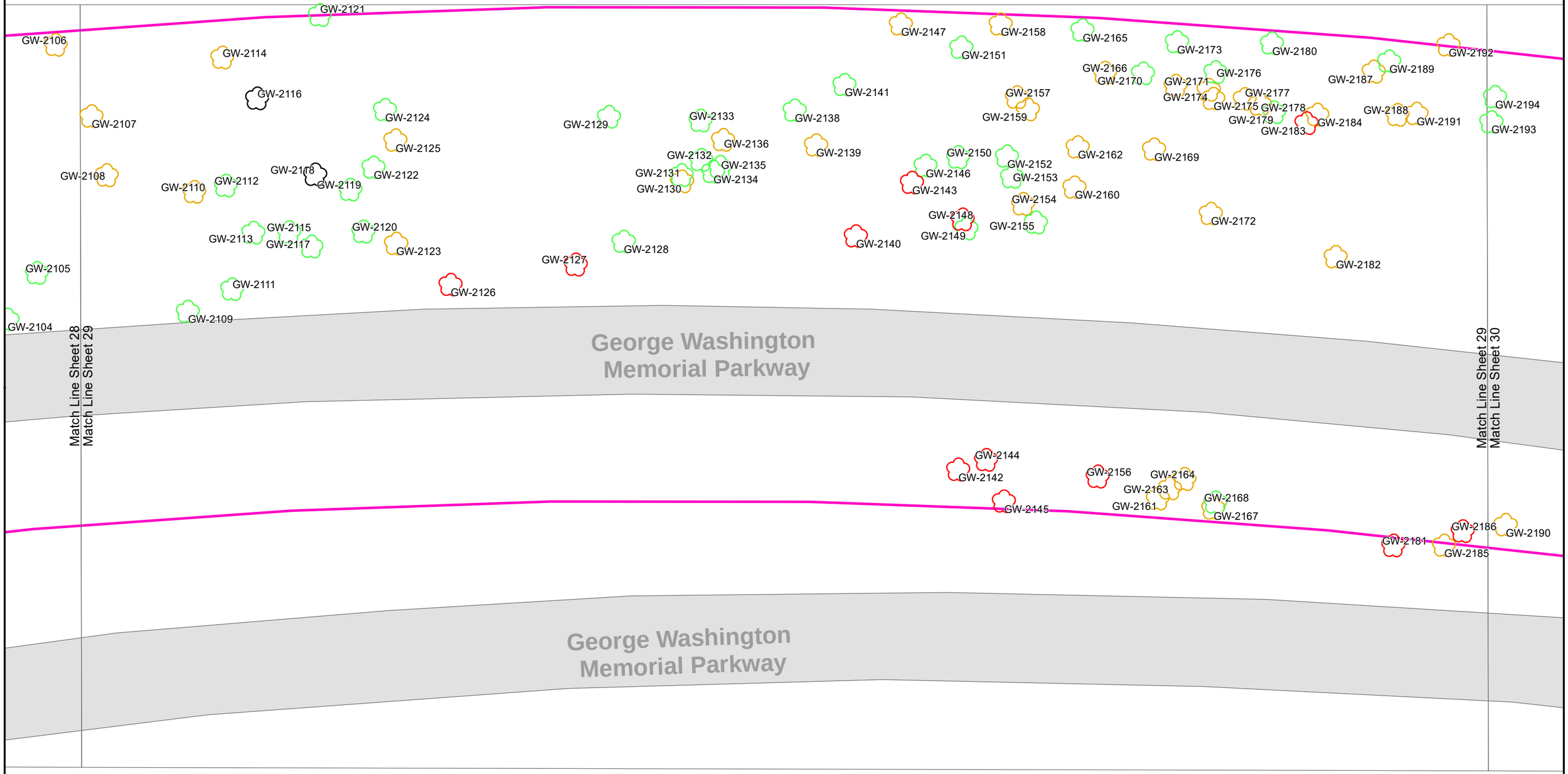

0 5 10 15 20 25 Feet

SCALE: 1" = 25'

Legend

- NPS Boundary
- Study Area
- Right-of-Way
- VDOT Trees
- GW-# Tree in Excellent Condition
- GW-# Tree in Good Condition
- GW-# Tree in Fair Condition
- GW-# Tree in Poor Condition
- GW-# Standing Dead

*GW = George Washington Memorial Parkway

PRE-DECISIONAL, DELIBERATIVE & CONFIDENTIAL

NOTES:
1. Tree Condition Assessment Guidelines are detailed on Sheet 32. For species, condition, and diameter-at-breast height of the trees shown on this map, see the Tree Table starting on Sheet 33.

MARYLAND DEPARTMENT OF TRANSPORTATION
STATE HIGHWAY ADMINISTRATION

495 270 MANAGED LANES STUDY

I-495 & I-270 MANAGED LANES STUDY
NATIONAL PARK SERVICE TREE INVENTORY
GEORGE WASHINGTON MEMORIAL PARKWAY (GW)

AUGUST 2021 | SHEET NO. 29 OF 51

GW-2192
GW-2194
GW-2193
GW-2198
GW-2197
GW-1935
GW-2199
GW-2203
GW-2201
GW-2205
GW-2202
GW-2204
GW-2207
GW-2208
GW-2215
GW-2216
GW-2213
GW-2220
GW-2222
GW-2219
GW-2228
GW-2212
GW-2223
GW-2235
GW-2237
GW-2206
GW-2214
GW-2217
GW-2226
GW-2229
GW-2210
GW-2211
GW-2218
GW-2221
GW-2224
GW-2243
GW-2253
GW-2259
GW-2234
GW-2236
GW-2238
GW-2233
GW-2244
GW-2249
GW-2247
GW-2254
GW-2257
GW-2262
GW-2209
GW-2231
GW-2230
GW-2227
GW-2225
GW-2232
GW-2239
GW-2248
GW-2251
GW-2272
GW-2242
GW-2241
GW-2240
GW-2246
GW-2245
GW-2250
GW-2263
GW-2271
GW-2252
GW-2261
GW-2267
GW-2268
GW-2256
GW-2255
GW-2258
GW-2264
GW-2265
GW-2260
GW-2266
GW-2186
GW-2185
GW-2190
GW-2195
GW-2200

Match Line Sheet 29
Match Line Sheet 30

Match Line Sheet 30
Match Line Sheet 31

George Washington Memorial Parkway

George Washington Memorial Parkway

0 5 10 15 20 25 Feet

SCALE: 1" = 25'

Legend

- NPS Boundary
- Study Area
- Right-of-Way
- VDOT Trees
- GW-# Tree in Excellent Condition
- GW-# Tree in Good Condition
- GW-# Tree in Fair Condition
- GW-# Tree in Poor Condition
- GW-# Standing Dead

*GW = George Washington Memorial Parkway

PRE-DECISIONAL, DELIBERATIVE & CONFIDENTIAL

NOTES:
1. Tree Condition Assessment Guidelines are detailed on Sheet 32. For species, condition, and diameter-at-breast height of the trees shown on this map, see the Tree Table starting on Sheet 33.

MDOT MARYLAND DEPARTMENT OF TRANSPORTATION STATE HIGHWAY ADMINISTRATION

495 270 MANAGED LANES STUDY

I-495 & I-270 MANAGED LANES STUDY
NATIONAL PARK SERVICE TREE INVENTORY
GEORGE WASHINGTON MEMORIAL PARKWAY (GW)

AUGUST 2021 | SHEET NO. 30 OF 51

Match Line Sheet 30
Match Line Sheet 31

GW-2263
GW-2271
GW-2267
GW-2268
GW-2273
GW-2264
GW-2270
GW-2260
GW-2269
GW-2265
GW-2266
GW-2272
GW-2276
GW-2275
GW-2277
GW-2274
GW-2284
GW-2283
GW-2278
GW-2282
GW-2279
GW-2281
GW-2285
GW-2287
GW-2280
GW-2292
GW-2293
GW-2289
GW-2298
GW-2297
GW-2296
GW-2288
GW-2306
GW-2310
GW-2307
GW-2308
GW-2311
GW-2322
GW-2326
GW-2329
GW-2321
GW-2328
GW-2330
GW-2302
GW-2305
GW-2314
GW-2324
GW-2323
GW-2291
GW-2295
GW-2290
GW-2312
GW-2313
GW-2319
GW-2303
GW-2304
GW-2309
GW-2294
GW-2286
GW-2300
GW-2301
GW-2299
GW-2317
GW-2320
GW-2315
GW-2316
GW-2318
GW-2325
GW-2327

George Washington Memorial Parkway

Turkey Run

0 5 10 15 20 25 Feet

SCALE: 1" = 25'

Legend

- NPS Boundary
- Study Area
- Right-of-Way
- VDOT Trees
- GW-# Tree in Excellent Condition
- GW-# Tree in Good Condition
- GW-# Tree in Fair Condition
- GW-# Tree in Poor Condition
- GW-# Standing Dead

*GW = George Washington Memorial Parkway

PRE-DECISIONAL, DELIBERATIVE & CONFIDENTIAL

NOTES:
1. Tree Condition Assessment Guidelines are detailed on Sheet 32. For species, condition, and diameter-at-breast height of the trees shown on this map, see the Tree Table starting on Sheet 33.

MARYLAND DEPARTMENT OF TRANSPORTATION
STATE HIGHWAY ADMINISTRATION

495 MANAGED LANES STUDY 270

I-495 & I-270 MANAGED LANES STUDY
NATIONAL PARK SERVICE TREE INVENTORY
GEORGE WASHINGTON MEMORIAL PARKWAY (GW)

AUGUST 2021 | SHEET NO. 31 OF 51

Tree Condition Assessment Guidelines:

- ***Excellent*** – healthy tree with exceptional growth form; no visible defects; well-formed crown; few minor dead branches acceptable; this tree condition is rare.

- ***Good*** – healthy tree; very minor defects/decay acceptable with callous forming/complete; well-formed crown; minor lean and/or few minor/major dead branches acceptable; vines may be growing along trunk but not present within crown.

- ***Fair*** – health questionable/stress evident; structurally sound tree; defects present that do not affect structural integrity; moderate lean; minor/major dead branches may be present; crown not broken out but not necessarily well formed or even; vines may be growing along trunk and within crown.

  Ex. Fair tree could be experiencing insect damage, or exhibit a growth form that makes it very susceptible to wind damage in an open setting.

- ***Poor*** – significant health problems; may be structurally unsound; may be dead or dying; may contain significant decay; may have broken or missing top/crown; may have heavy lean; vines may be significantly affecting tree health.

- ***Standing dead*** – any tree inventoried that was standing upright and determined to be dead by the field team.

These tree species may commonly exhibit dead branches and/or ratty growth form/structure, which should be taken into account when assessing tree condition:

- Mulberry (*Morus spp*.)
- Pin Oak (*Quercus palustris*)
- Silver Maple (*Acer saccharinum*)
- Virginia Pine (*Pinus virginiana*)
- Scarlet Oak (*Quercus coccinea*)
- Black Locust (*Robinia pseudoacacia*)
- Osage Orange (*Maclura pomifera*)
- Willow Oak (*Quercus phellos*)
- Black Willow (*Salix nigra*)

Tree ID	Common Name	Scientific Name	DBH	Number of Stems	SCRZ (ft)	CRZ (ft)	Condition	Condition Notes
George Washington Memorial Parkway								
GW-1	Red maple	*Acer rubrum*	10	1	5	15	Poor	Topped leader, unbalanced crown, trunk decaying
GW-2	Red maple	*Acer rubrum*	9	1	4.5	13.5	Good	
GW-3	Red maple	*Acer rubrum*	18	1	9	27	Fair	Branch dieback in crown, exposed roots
GW-4	Mockernut hickory	*Carya tomentosa*	10	1	5	15	Fair	Minor gall at base of trunk
GW-5	American beech	*Fagus grandifolia*	8	1	4	12	Fair	Low branch dieback
GW-6	Blackgum	*Nyssa sylvatica*	12	1	6	18	Good	
GW-7	Blackgum	*Nyssa sylvatica*	6	1	3	9	Fair	Suckering/water sprouts, low branch dieback
GW-8	Red maple	*Acer rubrum*	14	1	7	21	Good	Large branch removed in crown, exposed roots
GW-9	White oak	*Quercus alba*	23	1	11.5	34.5	Good	Thin crown
GW-10	Red maple	*Acer rubrum*	11	1	5.5	16.5	Fair	Irregular branching structure in crown
GW-11	White oak	*Quercus alba*	22	1	11	33	Fair	Branch dieback in crown
GW-12	American beech	*Fagus grandifolia*	11	1	5.5	16.5	Good	
GW-13	Mockernut hickory	*Carya tomentosa*	14	1	7	21	Good	
GW-14	Chestnut oak	*Quercus montana*	22	1	11	33	Good	
GW-15	American beech	*Fagus grandifolia*	5	1	2.5	7.5	Fair	Irregular bark on trunk into crown
GW-16	Chestnut oak	*Quercus montana*	8	1	4	12	Fair	Leaning, branch dieback in crown
GW-17	Chestnut oak	*Quercus montana*	22	1	11	33	Fair	Trunk trunks in crown, branch dieback in lower canopy
GW-18	Red maple	*Acer rubrum*	16	1	8	24	Fair	Cavity at base healing, twin trunks above DBH, second stem is dead
GW-19	Chestnut oak	*Quercus montana*	5	1	2.5	7.5	Good	Slight lean
GW-20	Red maple	*Acer rubrum*	6	1	3	9	Good	Slight lean
GW-21	Red maple	*Acer rubrum*	7	1	3.5	10.5	Fair	Lots of water sprouts, galls at base of trunk
GW-22	Maple sp.	*Acer sp.*	7	1	N/A	N/A	Standing Dead	
GW-23	Tuliptree	*Liriodendron tulipifera*	27	1	13.5	40.5	Good	
GW-24	American beech	*Fagus grandifolia*	5	1	2.5	7.5	Good	
GW-25	Tuliptree	*Liriodendron tulipifera*	16	1	8	24	Fair	Stressed, reduced canopy
GW-26*	Tuliptree	*Liriodendron tulipifera*	36	1	18	54	Good	Minor trunk rot at base
GW-27*	Tuliptree	*Liriodendron tulipifera*	46	1	23	69	Good	
GW-28	Tuliptree	*Liriodendron tulipifera*	22	1	11	33	Good	
GW-29	Northern red oak	*Quercus rubra*	7	1	3.5	10.5	Good	
GW-30	American beech	*Fagus grandifolia*	7	1	3.5	10.5	Good	
GW-31	Tuliptree	*Liriodendron tulipifera*	12	1	N/A	N/A	Standing Dead	
GW-32	Red maple	*Acer rubrum*	6	1	3	9	Good	
GW-33	Tuliptree	*Liriodendron tulipifera*	12	1	6	18	Fair	Stressed, dead branches
GW-34	Tuliptree	*Liriodendron tulipifera*	9	1	4.5	13.5	Good	
GW-35*	Tuliptree	*Liriodendron tulipifera*	34	1	17	51	Good	
GW-36	Tuliptree	*Liriodendron tulipifera*	9	1	4.5	13.5	Good	
GW-37	Sugar maple	*Acer saccharum*	6	1	3	9	Good	Good
GW-38	American beech	*Fagus grandifolia*	5	1	2.5	7.5	Good	
GW-39*	White oak	*Quercus alba*	38	1	19	57	Good	Few dead limbs
GW-40	Tuliptree	*Liriodendron tulipifera*	11	1	5.5	16.5	Good	
GW-41	Tuliptree	*Liriodendron tulipifera*	13	1	6.5	19.5	Good	
GW-42	Tuliptree	*Liriodendron tulipifera*	13	1	6.5	19.5	Good	
GW-43	Tuliptree	*Liriodendron tulipifera*	17	1	8.5	25.5	Good	
GW-44	Sugar maple	*Acer saccharum*	12	1	6	18	Good	
GW-45	Tuliptree	*Liriodendron tulipifera*	20	1	10	30	Good	
GW-46	Tuliptree	*Liriodendron tulipifera*	18	1	9	27	Good	Good
GW-47*	Scarlet oak	*Quercus coccinea*	32	1	16	48	Good	Many vines at base
GW-48	Unknown		11	1	N/A	N/A	Standing Dead	
GW-49	Tuliptree	*Liriodendron tulipifera*	7	1	N/A	N/A	Standing Dead	
GW-50	American beech	*Fagus grandifolia*	17	1	8.5	25.5	Excellent	
GW-51*	Tuliptree	*Liriodendron tulipifera*	32	1	16	48	Good	
GW-52	Unknown		12	1	N/A	N/A	Standing Dead	
GW-53	American beech	*Fagus grandifolia*	17	1	8.5	25.5	Excellent	
GW-54*	Tuliptree	*Liriodendron tulipifera*	33	1	16.5	49.5	Good	
GW-55*	Tuliptree	*Liriodendron tulipifera*	32	1	16	48	Good	
GW-56*	Tuliptree	*Liriodendron tulipifera*	31	1	15.5	46.5	Good	Few dead branches
GW-57	Sugar maple	*Acer saccharum*	5	1	2.5	7.5	Good	
GW-58	Tuliptree	*Liriodendron tulipifera*	26	1	13	39	Good	One dead leader
GW-59	Unknown		6	1	N/A	N/A	Standing Dead	
GW-60*	Tuliptree	*Liriodendron tulipifera*	31	1	15.5	46.5	Excellent	
GW-61	Black locust	*Robinia pseudoacacia*	9	1	N/A	N/A	Standing Dead	
GW-62	American beech	*Fagus grandifolia*	5	1	2.5	7.5	Fair	Stunted growth, dead branches
GW-63	Sugar maple	*Acer saccharum*	6	1	3	9	Fair	Fair trunk damage dead branches
GW-64	Tuliptree	*Liriodendron tulipifera*	14	1	7	21	Good	

Tree ID	Common Name	Scientific Name	DBH	Number of Stems	SCRZ (ft)	CRZ (ft)	Condition	Condition Notes
GW-65	Tuliptree	*Liriodendron tulipifera*	24	1	12	36	Good	
GW-66	Tuliptree	*Liriodendron tulipifera*	26	1	13	39	Good	
GW-67	Northern red oak	*Quercus rubra*	21	1	10.5	31.5	Good	Vines, few dead branches
GW-68	Sugar maple	*Acer saccharum*	6	1	3	9	Good	
GW-69	Tuliptree	*Liriodendron tulipifera*	22	1	11	33	Good	
GW-70*	Tuliptree	*Liriodendron tulipifera*	32	1	16	48	Good	
GW-71	American beech	*Fagus grandifolia*	6	1	3	9	Good	Good
GW-72	Red maple	*Acer rubrum*	14, 10, 9	3	7	21	Fair	Trunk rot, fungi on trunk, multistem trunk 14 x 10 x 9
GW-73	Sugar maple	*Acer saccharum*	7	1	3.5	10.5	Good	
GW-74	Pignut hickory	*Carya glabra*	6	1	3	9	Good	
GW-75	Sugar maple	*Acer saccharum*	9	1	4.5	13.5	Fair	Dead branches
GW-76	Tuliptree	*Liriodendron tulipifera*	17	1	8.5	25.5	Fair	Fair trunk rot at base
GW-77	Unknown		11	1	N/A	N/A	Standing Dead	
GW-78*	Tuliptree	*Liriodendron tulipifera*	33	1	16.5	49.5	Good	
GW-79	Red maple	*Acer rubrum*	6	1	3	9	Good	
GW-80	Unknown		17	1	N/A	N/A	Standing Dead	
GW-81	American basswood	*Tilia americana*	7	1	3.5	10.5	Fair	Dead branches, leaning
GW-82	Black locust	*Robinia pseudoacacia*	6	1	3	9	Poor	Second trunk dead, reduced canopy
GW-83	Sugar maple	*Acer saccharum*	6	1	3	9	Good	
GW-84*	Tuliptree	*Liriodendron tulipifera*	31	1	15.5	46.5	Good	
GW-85	Black locust	*Robinia pseudoacacia*	8	1	4	12	Fair	Leaning
GW-86	Sugar maple	*Acer saccharum*	24	1	12	36	Fair	Few dead limbs
GW-87	Sugar maple	*Acer saccharum*	11	1	5.5	16.5	Good	Minor vines
GW-88	Tuliptree	*Liriodendron tulipifera*	25	1	12.5	37.5	Good	
GW-89	Tuliptree	*Liriodendron tulipifera*	17	1	8.5	25.5	Fair	Trunk rot at base
GW-90	Tuliptree	*Liriodendron tulipifera*	13	1	6.5	19.5	Good	
GW-91	Tuliptree	*Liriodendron tulipifera*	23	1	11.5	34.5	Good	Small hole at base
GW-92	Tuliptree	*Liriodendron tulipifera*	23	1	11.5	34.5	Fair	Vines in canopy
GW-93	Tuliptree	*Liriodendron tulipifera*	28, 21	2	14	42	Good	Twin trunks 28 x 21
GW-94	American beech	*Fagus grandifolia*	8	1	4	12	Good	
GW-95	Oak sp.	*Quercus sp.*	42	1	N/A	N/A	Standing Dead	
GW-96	Unknown		13	1	N/A	N/A	Standing Dead	
GW-97	Tuliptree	*Liriodendron tulipifera*	11	1	5.5	16.5	Poor	Trunk rot at base, dead leader, sparse canopy
GW-98	Tuliptree	*Liriodendron tulipifera*	16	1	8	24	Good	
GW-99	Pignut hickory	*Carya glabra*	10	1	5	15	Good	
GW-100	American beech	*Fagus grandifolia*	5	1	2.5	7.5	Good	
GW-101	Tuliptree	*Liriodendron tulipifera*	19	1	9.5	28.5	Fair	Trunk rot at base
GW-102*	Tuliptree	*Liriodendron tulipifera*	38	1	19	57	Good	
GW-103*	Tuliptree	*Liriodendron tulipifera*	33	1	16.5	49.5	Good	
GW-104	Tuliptree	*Liriodendron tulipifera*	27	1	13.5	40.5	Good	
GW-105	Tuliptree	*Liriodendron tulipifera*	19	1	9.5	28.5	Good	
GW-106	Tuliptree	*Liriodendron tulipifera*	19, 13	2	9.5	28.5	Fair	Twin trunk 19 x 13, dead branches, hole in trunk
GW-107	Oak sp.	*Quercus sp.*	17	1	N/A	N/A	Standing Dead	
GW-108*	Tuliptree	*Liriodendron tulipifera*	34	1	17	51	Good	
GW-109	Tuliptree	*Liriodendron tulipifera*	23	1	11.5	34.5	Fair	Vines in canopy
GW-110	Tuliptree	*Liriodendron tulipifera*	5	1	2.5	7.5	Poor	Vines choking tree
GW-111	Sugar maple	*Acer saccharum*	8	1	4	12	Good	
GW-112	Unknown		9	1	N/A	N/A	Standing Dead	
GW-113	Tuliptree	*Liriodendron tulipifera*	20	1	10	30	Fair	Vines in canopy, few dead branches
GW-114	American beech	*Fagus grandifolia*	5	1	2.5	7.5	Poor	Broken trunk
GW-115	Tuliptree	*Liriodendron tulipifera*	14	1	7	21	Good	
GW-116	Sugar maple	*Acer saccharum*	6	1	3	9	Good	
GW-117	Tuliptree	*Liriodendron tulipifera*	25	1	12.5	37.5	Good	
GW-118	Red maple	*Acer rubrum*	15	1	7.5	22.5	Fair	Trunk rot at base
GW-119	Scarlet oak	*Quercus coccinea*	25	1	12.5	37.5	Good	With vines
GW-120	Slippery elm	*Ulmus rubra*	8	1	4	12	Fair	Trunk damage, few dead branches
GW-121	American beech	*Fagus grandifolia*	6	1	3	9	Good	
GW-122	Sugar maple	*Acer saccharum*	6	1	3	9	Good	
GW-123	Tuliptree	*Liriodendron tulipifera*	29	1	14.5	43.5	Good	
GW-124	Red maple	*Acer rubrum*	15	1	7.5	22.5	Good	Few dead branches
GW-125	Sugar maple	*Acer saccharum*	5	1	2.5	7.5	Good	
GW-126	Tree of heaven	*Ailanthus altissima*	5	1	2.5	7.5	Poor	Leaning, extensive vines
GW-127	Tree of heaven	*Ailanthus altissima*	6	1	3	9	Poor	Leaning, extensive vines
GW-128	Bitternut hickory	*Carya cordiformis*	17, 17	2	8.5	25.5	Fair	Twin trunk 17 x 17, dead branches
GW-129	Tuliptree	*Liriodendron tulipifera*	22	1	11	33	Good	
GW-130	Tuliptree	*Liriodendron tulipifera*	17	1	8.5	25.5	Good	
GW-131	Red maple	*Acer rubrum*	16	1	8	24	Fair	Vines in canopy
GW-132	Tuliptree	*Liriodendron tulipifera*	13	1	6.5	19.5	Good	

Tree ID	Common Name	Scientific Name	DBH	Number of Stems	SCRZ (ft)	CRZ (ft)	Condition	Condition Notes
GW-133	Tree of heaven	*Ailanthus altissima*	6	1	3	9	Poor	Leaning, extensive vines
GW-134	American beech	*Fagus grandifolia*	6	1	3	9	Good	
GW-135	Unknown		7	1	N/A	N/A	Standing Dead	
GW-136	Tree of heaven	*Ailanthus altissima*	7	1	3.5	10.5	Fair	Leaning, extensive vines
GW-137	Chestnut oak	*Quercus montana*	18	1	9	27	Fair	Hole at base of trunk
GW-138	American beech	*Fagus grandifolia*	11	1	5.5	16.5	Good	
GW-139	Tuliptree	*Liriodendron tulipifera*	17	1	8.5	25.5	Good	
GW-140	American beech	*Fagus grandifolia*	17	1	8.5	25.5	Good	
GW-141	Tree of heaven	*Ailanthus altissima*	6	1	3	9	Poor	Leaning, extensive vines
GW-142	American beech	*Fagus grandifolia*	6	1	3	9	Good	
GW-143	Tree of heaven	*Ailanthus altissima*	5	1	2.5	7.5	Fair	Leaning
GW-144	Sugar maple	*Acer saccharum*	21	1	10.5	31.5	Good	
GW-145	Tuliptree	*Liriodendron tulipifera*	10	1	5	15	Fair	Vines in canopy, straggling tree
GW-146	Tuliptree	*Liriodendron tulipifera*	29	1	14.5	43.5	Good	
GW-147	Tree of heaven	*Ailanthus altissima*	6	1	3	9	Poor	Leaning, extensive vines
GW-148	Tuliptree	*Liriodendron tulipifera*	26	1	13	39	Good	Fused at base with GW-1675
GW-149	Tuliptree	*Liriodendron tulipifera*	13	1	6.5	19.5	Good	
GW-150	Tuliptree	*Liriodendron tulipifera*	13	1	6.5	19.5	Good	
GW-151*	Tuliptree	*Liriodendron tulipifera*	32	1	16	48	Good	
GW-152	Tuliptree	*Liriodendron tulipifera*	14	1	7	21	Good	
GW-153	Tuliptree	*Liriodendron tulipifera*	21	1	10.5	31.5	Fair	Vines in canopy, broken limbs
GW-154	Tuliptree	*Liriodendron tulipifera*	21	1	10.5	31.5	Good	
GW-155	Green ash	*Fraxinus pennsylvanica*	12	1	6	18	Poor	Many vines, dying
GW-156	Tree of heaven	*Ailanthus altissima*	6	1	3	9	Poor	Leaning, extensive vines
GW-157	Tuliptree	*Liriodendron tulipifera*	16	1	8	24	Good	
GW-158	Tuliptree	*Liriodendron tulipifera*	21	1	10.5	31.5	Good	Minor fungus
GW-159	Tuliptree	*Liriodendron tulipifera*	16	1	8	24	Good	Few vines
GW-160	American beech	*Fagus grandifolia*	21	1	10.5	31.5	Excellent	
GW-161	Red maple	*Acer rubrum*	12	1	6	18	Good	
GW-162	Tuliptree	*Liriodendron tulipifera*	19	1	9.5	28.5	Fair	Reduced canopy, vines
GW-163	Tuliptree	*Liriodendron tulipifera*	26	1	13	39	Good	
GW-164	Red maple	*Acer rubrum*	7	1	3.5	10.5	Fair	Vines in canopy
GW-165	Red maple	*Acer rubrum*	6	1	3	9	Poor	Possibly dead with many vines in canopy
GW-166	Tuliptree	*Liriodendron tulipifera*	18	1	9	27	Good	
GW-167	American elm	*Ulmus americana*	6	1	3	9	Fair	With vines in canopy
GW-168	American beech	*Fagus grandifolia*	11	1	5.5	16.5	Good	
GW-169	Unknown		12, 8	2	N/A	N/A	Standing Dead	Twin trunks 12 x 8
GW-170	Tuliptree	*Liriodendron tulipifera*	12	1	6	18	Fair	Reduced canopy, few dead limbs
GW-171	American beech	*Fagus grandifolia*	8	1	4	12	Good	
GW-172	Red maple	*Acer rubrum*	9	1	4.5	13.5	Poor	Dying
GW-173	Tuliptree	*Liriodendron tulipifera*	27	1	13.5	40.5	Good	
GW-174	Tuliptree	*Liriodendron tulipifera*	19	1	9.5	28.5	Fair	Trunk damage, leaning
GW-175	Blackgum	*Nyssa sylvatica*	7	1	3.5	10.5	Good	
GW-176	Blackgum	*Nyssa sylvatica*	7	1	3.5	10.5	Good	
GW-177	Chestnut oak	*Quercus montana*	25	1	12.5	37.5	Fair	Several dead branches
GW-178	Red maple	*Acer rubrum*	7	1	3.5	10.5	Poor	Broken and topped, one living branch
GW-179	American holly	*Ilex opaca*	6	1	3	9	Good	
GW-180	Tuliptree	*Liriodendron tulipifera*	19	1	9.5	28.5	Good	
GW-181	Mockernut hickory	*Carya tomentosa*	7	1	3.5	10.5	Good	
GW-182	Red maple	*Acer rubrum*	10	1	5	15	Fair	Dead leader
GW-183	American sycamore	*Platanus occidentalis*	18	1	9	27	Good	Few vines
GW-184	Northern red oak	*Quercus rubra*	6	1	3	9	Poor	Vines in canopy, leaning
GW-185*	Tuliptree	*Liriodendron tulipifera*	30	1	15	45	Good	
GW-186	Bitternut hickory	*Carya cordiformis*	13	1	6.5	19.5	Good	
GW-187	Tuliptree	*Liriodendron tulipifera*	17	1	8.5	25.5	Fair	Vines in canopy
GW-188	Tuliptree	*Liriodendron tulipifera*	19	1	9.5	28.5	Good	
GW-189	Red maple	*Acer rubrum*	6	1	3	9	Good	
GW-190	Tuliptree	*Liriodendron tulipifera*	17	1	8.5	25.5	Fair	Vines and reduced canopy
GW-191	White oak	*Quercus alba*	25	1	12.5	37.5	Good	
GW-192	American elm	*Ulmus americana*	5	1	2.5	7.5	Good	
GW-193	Chestnut oak	*Quercus montana*	14	1	7	21	Good	
GW-194	Princesstree	*Paulownia tomentosa*	14	1	7	21	Fair	Broken trunk
GW-195	Chestnut oak	*Quercus montana*	16	1	8	24	Fair	Second trunk dead
GW-196	Northern red oak	*Quercus rubra*	15, 13	2	7.5	22.5	Good	Twin trunks 15 x 13
GW-197	Mockernut hickory	*Carya tomentosa*	7	1	3.5	10.5	Good	
GW-198	Pignut hickory	*Carya glabra*	5	1	2.5	7.5	Good	
GW-199	Red maple	*Acer rubrum*	12	1	6	18	Fair	Few dead branches
GW-200	Chestnut oak	*Quercus montana*	21, 20	2	N/A	N/A	Standing Dead	Twin trunk 21 x 20
GW-201	Tree of heaven	*Ailanthus altissima*	14	1	7	21	Fair	Reduced canopy, vines
GW-202	Blackgum	*Nyssa sylvatica*	5	1	2.5	7.5	Good	
GW-203*	White oak	*Quercus alba*	34	1	17	51	Good	One dead leader

Tree ID	Common Name	Scientific Name	DBH	Number of Stems	SCRZ (ft)	CRZ (ft)	Condition	Condition Notes
GW-204	Red maple	*Acer rubrum*	8	1	4	12	Fair	Hole in trunk and burl
GW-205	Red maple	*Acer rubrum*	6	1	3	9	Fair	Broken branches, narrow crown
GW-206	Tuliptree	*Liriodendron tulipifera*	14	1	7	21	Good	
GW-207	Tuliptree	*Liriodendron tulipifera*	25	1	12.5	37.5	Good	Minor vines
GW-208	Red maple	*Acer rubrum*	7	1	3.5	10.5	Good	
GW-209	Unknown		9	1	N/A	N/A	Standing Dead	
GW-210	Chestnut oak	*Quercus montana*	20	1	10	30	Fair	Several dead branches
GW-211	American beech	*Fagus grandifolia*	6	1	3	9	Good	
GW-212	Tuliptree	*Liriodendron tulipifera*	6	1	3	9	Poor	Vines, dying
GW-213	Red maple	*Acer rubrum*	11, 10	2	5.5	16.5	Good	Twin trunk 11 x 10, slight lean
GW-214	Red maple	*Acer rubrum*	13	1	6.5	19.5	Fair	Broken branches
GW-215	American beech	*Fagus grandifolia*	9	1	4.5	13.5	Good	
GW-216	Red maple	*Acer rubrum*	6	1	3	9	Poor	Trunk damage and rot, dying
GW-217	American beech	*Fagus grandifolia*	6	1	3	9	Good	
GW-218	Tuliptree	*Liriodendron tulipifera*	14	1	7	21	Good	
GW-219	Red maple	*Acer rubrum*	7	1	3.5	10.5	Good	
GW-220	Green ash	*Fraxinus pennsylvanica*	7	1	N/A	N/A	Standing Dead	
GW-221	Red maple	*Acer rubrum*	6	1	3	9	Good	Fused with GW-1688
GW-222	Red maple	*Acer rubrum*	6	1	3	9	Poor	Possibly dead
GW-223	American beech	*Fagus grandifolia*	6	1	N/A	N/A	Standing Dead	
GW-224	Tuliptree	*Liriodendron tulipifera*	20	1	10	30	Good	
GW-225	Mockernut hickory	*Carya tomentosa*	11	1	5.5	16.5	Good	
GW-226	American elm	*Ulmus americana*	6	1	3	9	Good	
GW-227	Northern red oak	*Quercus rubra*	7, 7	2	3.5	10.5	Good	Twin trunk 7 x 7, slight lean
GW-228	Chestnut oak	*Quercus montana*	7	1	3.5	10.5	Poor	Possibly dead
GW-229	Red maple	*Acer rubrum*	6	1	3	9	Fair	Stressed
GW-230	Black locust	*Robinia pseudoacacia*	10	1	5	15	Fair	Reduced crown
GW-231*	Northern red oak	*Quercus rubra*	32	1	16	48	Good	
GW-232	White mulberry	*Morus alba*	5	1	2.5	7.5	Fair	Trunk damage
GW-233	Red maple	*Acer rubrum*	7	1	3.5	10.5	Good	
GW-234	Mockernut hickory	*Carya tomentosa*	7	1	3.5	10.5	Good	
GW-235	White oak	*Quercus alba*	27	1	13.5	40.5	Fair	Few dead leaders
GW-236	Red maple	*Acer rubrum*	9	1	4.5	13.5	Good	Fused with GW-1689 at base
GW-237	Unknown		6	1	N/A	N/A	Standing Dead	
GW-238	American holly	*Ilex opaca*	5	1	2.5	7.5	Good	Two fused trunks
GW-239	Tuliptree	*Liriodendron tulipifera*	22	1	11	33	Good	
GW-240	Tuliptree	*Liriodendron tulipifera*	29	1	14.5	43.5	Good	One broken leader
GW-241	Tuliptree	*Liriodendron tulipifera*	21	1	10.5	31.5	Fair	Dead leader
GW-242	Chestnut oak	*Quercus montana*	21	1	10.5	31.5	Good	One dead branch
GW-243	Red maple	*Acer rubrum*	7	1	3.5	10.5	Good	
GW-244	Red maple	*Acer rubrum*	5	1	2.5	7.5	Fair	Trunk damage
GW-245	White oak	*Quercus alba*	27	1	13.5	40.5	Excellent	
GW-246	Black cherry	*Prunus serotina*	23	1	11.5	34.5	Poor	Dying
GW-247	Red maple	*Acer rubrum*	6	1	3	9	Good	
GW-248	Red maple	*Acer rubrum*	6	1	3	9	Good	
GW-249	Red maple	*Acer rubrum*	10, 6	2	5	15	Fair	Twin trunks 10 x 6, third trunk dead
GW-250	Red maple	*Acer rubrum*	16	1	8	24	Good	
GW-251	Tuliptree	*Liriodendron tulipifera*	27	1	13.5	40.5	Good	One dead branch
GW-252*	Northern red oak	*Quercus rubra*	35	1	17.5	52.5	Fair	Trunk rot, leaning
GW-253	Tuliptree	*Liriodendron tulipifera*	24	1	12	36	Good	
GW-254	American beech	*Fagus grandifolia*	5	1	2.5	7.5	Good	
GW-255	American elm	*Ulmus americana*	11	1	5.5	16.5	Good	
GW-256	Red maple	*Acer rubrum*	16	1	8	24	Good	
GW-257	Tuliptree	*Liriodendron tulipifera*	24	1	12	36	Fair	Broken leader
GW-258	American sycamore	*Platanus occidentalis*	20	1	10	30	Good	
GW-259	American sycamore	*Platanus occidentalis*	22	1	11	33	Good	
GW-260	Tuliptree	*Liriodendron tulipifera*	9	1	4.5	13.5	Poor	Dying trunk
GW-261	Red maple	*Acer rubrum*	14	1	7	21	Good	
GW-262	American sycamore	*Platanus occidentalis*	10	1	5	15	Fair	Many vines in canopy
GW-263	Tuliptree	*Liriodendron tulipifera*	11	1	5.5	16.5	Good	
GW-264	Blackgum	*Nyssa sylvatica*	10	1	5	15	Good	Some vines
GW-265	Boxelder	*Acer negundo*	8	1	4	12	Fair	Vines in canopy
GW-266	Red maple	*Acer rubrum*	7, 7, 6	3	3.5	10.5	Good	Multistem trunk 7 x 7 x 6
GW-267	Northern red oak	*Quercus rubra*	42	1	N/A	N/A	Standing Dead	
GW-268	Chestnut oak	*Quercus montana*	5	1	N/A	N/A	Standing Dead	
GW-269	Tree of heaven	*Ailanthus altissima*	12	1	6	18	Fair	Vines in canopy
GW-270	Tuliptree	*Liriodendron tulipifera*	18	1	9	27	Good	
GW-271	Tuliptree	*Liriodendron tulipifera*	19	1	9.5	28.5	Good	
GW-272	Unknown		8	1	N/A	N/A	Standing Dead	
GW-273	Blackgum	*Nyssa sylvatica*	10	1	5	15	Good	
GW-274	White oak	*Quercus alba*	23	1	11.5	34.5	Fair	Few dead limbs

Tree ID	Common Name	Scientific Name	DBH	Number of Stems	SCRZ (ft)	CRZ (ft)	Condition	Condition Notes
GW-275	Unknown		23	1	N/A	N/A	Standing Dead	
GW-276	White oak	*Quercus alba*	20	1	10	30	Fair	Couple broken leaders
GW-277	Tuliptree	*Liriodendron tulipifera*	20	1	10	30	Good	One dead leader
GW-278	Chestnut oak	*Quercus montana*	21	1	10.5	31.5	Good	
GW-279	Northern red oak	*Quercus rubra*	6	1	3	9	Fair	Few dead branches
GW-280	Tuliptree	*Liriodendron tulipifera*	20	1	10	30	Good	
GW-281	Red maple	*Acer rubrum*	7	1	3.5	10.5	Good	Leaning
GW-282*	Tuliptree	*Liriodendron tulipifera*	31, 16	2	15.5	46.5	Good	Twin trunks 31 x 16
GW-283	White oak	*Quercus alba*	14	1	7	21	Fair	Dead branches
GW-284	American elm	*Ulmus americana*	5	1	2.5	7.5	Good	
GW-285	Tuliptree	*Liriodendron tulipifera*	10	1	5	15	Fair	Vines in canopy
GW-286	White oak	*Quercus alba*	12	1	N/A	N/A	Standing Dead	
GW-287	White oak	*Quercus alba*	22	1	11	33	Poor	Possibly dead
GW-288	Tuliptree	*Liriodendron tulipifera*	23	1	11.5	34.5	Good	Dead branch
GW-289	Tuliptree	*Liriodendron tulipifera*	28	1	14	42	Good	
GW-290	American sycamore	*Platanus occidentalis*	26, 22, 9	3	13	39	Fair	Vines in canopy, multistem 26 x 22 x 9
GW-291	Boxelder	*Acer negundo*	12	1	N/A	N/A	Standing Dead	
GW-292	Boxelder	*Acer negundo*	20	1	10	30	Good	
GW-293	Red maple	*Acer rubrum*	6	1	3	9	Good	
GW-294	Boxelder	*Acer negundo*	6	1	3	9	Poor	Extensive vines in canopy
GW-295	Blackgum	*Nyssa sylvatica*	6	1	3	9	Good	
GW-296	Red maple	*Acer rubrum*	9, 8	2	4.5	13.5	Fair	Twin trunks 9 x 8
GW-297	Tuliptree	*Liriodendron tulipifera*	25	1	12.5	37.5	Fair	Dead trunk, broken branch
GW-298	Tuliptree	*Liriodendron tulipifera*	15	1	7.5	22.5	Fair	Many vines, reduced canopy
GW-299	Blackgum	*Nyssa sylvatica*	6	1	3	9	Good	
GW-300*	Silver maple	*Acer saccharinum*	31, 25, 17	3	15.5	46.5	Fair	Broken trunk, multistem 31 x 25 x 17
GW-301	Red maple	*Acer rubrum*	7	1	3.5	10.5	Good	
GW-302	Tuliptree	*Liriodendron tulipifera*	5	1	2.5	7.5	Good	
GW-303	Red maple	*Acer rubrum*	8	1	4	12	Good	
GW-304	Tuliptree	*Liriodendron tulipifera*	20	1	10	30	Good	
GW-305	Bitternut hickory	*Carya cordiformis*	20	1	10	30	Good	
GW-306	Tuliptree	*Liriodendron tulipifera*	14	1	7	21	Good	
GW-307	Boxelder	*Acer negundo*	10	1	5	15	Fair	Trunk rot
GW-308	Red maple	*Acer rubrum*	8	1	4	12	Good	
GW-309	Tuliptree	*Liriodendron tulipifera*	8	1	4	12	Fair	Many vines, reduced canopy
GW-310	Red maple	*Acer rubrum*	11	1	5.5	16.5	Fair	Stressed, trunk rot
GW-311*	Northern red oak	*Quercus rubra*	30	1	15	45	Excellent	
GW-312	Tuliptree	*Liriodendron tulipifera*	15	1	7.5	22.5	Good	
GW-313	American elm	*Ulmus americana*	7	1	3.5	10.5	Good	
GW-314*	Northern red oak	*Quercus rubra*	35	1	17.5	52.5	Good	
GW-315	Red maple	*Acer rubrum*	6	1	3	9	Good	
GW-316	Tuliptree	*Liriodendron tulipifera*	17	1	8.5	25.5	Fair	Reduced canopy and vines in canopy
GW-317	Tuliptree	*Liriodendron tulipifera*	18	1	9	27	Good	
GW-318*	White oak	*Quercus alba*	36	1	18	54	Good	
GW-319	Sugar maple	*Acer saccharum*	7	1	3.5	10.5	Fair	Broken leader
GW-320	Tuliptree	*Liriodendron tulipifera*	5	1	2.5	7.5	Good	
GW-321	Red maple	*Acer rubrum*	17	1	8.5	25.5	Good	
GW-322	Unknown		23	1	N/A	N/A	Standing Dead	
GW-323	Chestnut oak	*Quercus montana*	13	1	6.5	19.5	Fair	Some bark damage, dead branch
GW-324	Northern red oak	*Quercus rubra*	22	1	11	33	Good	
GW-325	American beech	*Fagus grandifolia*	5	1	2.5	7.5	Good	
GW-326	Chestnut oak	*Quercus montana*	26	1	13	39	Good	
GW-327	Red maple	*Acer rubrum*	7	1	3.5	10.5	Poor	Dying
GW-328	Tuliptree	*Liriodendron tulipifera*	13	1	6.5	19.5	Fair	Sparse canopy w/ vines
GW-329	Slippery elm	*Ulmus rubra*	8	1	4	12	Poor	Extensive vines in canopy
GW-330	Chestnut oak	*Quercus montana*	21	1	10.5	31.5	Fair	Few dead branches
GW-331	Chestnut oak	*Quercus montana*	21	1	10.5	31.5	Good	
GW-332*	Silver maple	*Acer saccharinum*	44	1	22	66	Good	
GW-333	Chestnut oak	*Quercus montana*	24	1	12	36	Good	
GW-334	Pine species	*Pinus sp.*	11	1	N/A	N/A	Standing Dead	
GW-335	Chestnut oak	*Quercus montana*	28	1	14	42	Good	
GW-336	Silver maple	*Acer saccharinum*	25	1	12.5	37.5	Fair	Leaning, few dead branches
GW-337*	Tuliptree	*Liriodendron tulipifera*	31	1	15.5	46.5	Good	
GW-338	Scarlet oak	*Quercus coccinea*	29	1	14.5	43.5	Fair	Poor branching structure, exposed roots, dead branches in crown
GW-339	White oak	*Quercus alba*	19	1	9.5	28.5	Good	
GW-340	Red maple	*Acer rubrum*	7	1	3.5	10.5	Fair	Stressed
GW-341	Red maple	*Acer rubrum*	11	1	5.5	16.5	Fair	Dead branches
GW-342	Tuliptree	*Liriodendron tulipifera*	9	1	4.5	13.5	Good	
GW-343	Chestnut oak	*Quercus montana*	19	1	9.5	28.5	Fair	Leaning, dead branches
GW-344	Red maple	*Acer rubrum*	9	1	4.5	13.5	Good	

Tree ID	Common Name	Scientific Name	DBH	Number of Stems	SCRZ (ft)	CRZ (ft)	Condition	Condition Notes
GW-345	Tuliptree	*Liriodendron tulipifera*	12	1	6	18	Fair	Leaning, reduced canopy
GW-346	Tuliptree	*Liriodendron tulipifera*	25	1	12.5	37.5	Good	Slightly unbalanced crown
GW-347	Chestnut oak	*Quercus montana*	20	1	10	30	Good	
GW-348	Red maple	*Acer rubrum*	6	1	3	9	Poor	Possibly dead
GW-349	Tuliptree	*Liriodendron tulipifera*	11	1	5.5	16.5	Fair	Many vines, reduced canopy
GW-350	Red maple	*Acer rubrum*	6	1	3	9	Good	
GW-351	Sugar maple	*Acer saccharum*	14, 13	2	7	21	Good	Twin trunks 14 x 13
GW-352	Chestnut oak	*Quercus montana*	16	1	8	24	Fair	Stressed
GW-353	American beech	*Fagus grandifolia*	11	1	5.5	16.5	Good	
GW-354	Tuliptree	*Liriodendron tulipifera*	16	1	8	24	Good	
GW-355	American beech	*Fagus grandifolia*	11	1	5.5	16.5	Good	
GW-356	Tuliptree	*Liriodendron tulipifera*	20	1	10	30	Fair	Vines in canopy
GW-357	Red maple	*Acer rubrum*	18	1	9	27	Fair	Dead branches, fused trunks
GW-358	Tuliptree	*Liriodendron tulipifera*	28	1	14	42	Good	
GW-359	Chestnut oak	*Quercus montana*	29	1	14.5	43.5	Good	
GW-360	Red maple	*Acer rubrum*	10	1	5	15	Fair	Vines in canopy, reduced crown
GW-361	Sugar maple	*Acer saccharum*	16	1	8	24	Good	
GW-362	Chestnut oak	*Quercus montana*	16	1	8	24	Good	
GW-363	American beech	*Fagus grandifolia*	10	1	5	15	Good	
GW-364	American beech	*Fagus grandifolia*	7, 5	2	3.5	10.5	Good	Twin trunks 7 x 5
GW-365	Red maple	*Acer rubrum*	9	1	4.5	13.5	Fair	Trunk rot
GW-366	Red maple	*Acer rubrum*	29	1	14.5	43.5	Good	Multiple fused trunks and some vines
GW-367	Red maple	*Acer rubrum*	7	1	3.5	10.5	Good	
GW-368	Northern red oak	*Quercus rubra*	22	1	11	33	Good	
GW-369	Tuliptree	*Liriodendron tulipifera*	8	1	4	12	Poor	Extensive vines in canopy
GW-370	Red maple	*Acer rubrum*	9	1	4.5	13.5	Good	
GW-371	Silver maple	*Acer saccharinum*	7	1	3.5	10.5	Fair	Leaning, dead branches
GW-372	Tuliptree	*Liriodendron tulipifera*	25	1	12.5	37.5	Excellent	
GW-373	Red maple	*Acer rubrum*	8	1	N/A	N/A	Standing Dead	
GW-374	American beech	*Fagus grandifolia*	13	1	6.5	19.5	Good	Cavity in trunk
GW-375	Tuliptree	*Liriodendron tulipifera*	14	1	7	21	Good	
GW-376	Tuliptree	*Liriodendron tulipifera*	12	1	N/A	N/A	Standing Dead	
GW-377	Red maple	*Acer rubrum*	6	1	3	9	Fair	Reduced canopy
GW-378	Unknown		20	1	N/A	N/A	Standing Dead	
GW-379	Northern red oak	*Quercus rubra*	5	1	2.5	7.5	Poor	Extensive vines in canopy
GW-380	American basswood	*Tilia americana*	10	1	5	15	Good	
GW-381	Silver maple	*Acer saccharinum*	25	1	12.5	37.5	Good	
GW-382	American beech	*Fagus grandifolia*	11	1	5.5	16.5	Good	
GW-383	Tuliptree	*Liriodendron tulipifera*	15	1	7.5	22.5	Good	
GW-384	American basswood	*Tilia americana*	9	1	4.5	13.5	Good	
GW-385	Red maple	*Acer rubrum*	6	1	3	9	Poor	Broken trunk
GW-386	Tuliptree	*Liriodendron tulipifera*	19	1	9.5	28.5	Good	Leaning
GW-387	Red maple	*Acer rubrum*	10	1	5	15	Good	Leaning
GW-388	Blackgum	*Nyssa sylvatica*	9	1	4.5	13.5	Good	
GW-389	Chestnut oak	*Quercus montana*	23	1	11.5	34.5	Good	
GW-390	Red maple	*Acer rubrum*	5	1	2.5	7.5	Good	
GW-391	Red maple	*Acer rubrum*	7	1	3.5	10.5	Good	
GW-392	Tuliptree	*Liriodendron tulipifera*	13	1	6.5	19.5	Good	
GW-393	Northern red oak	*Quercus rubra*	23	1	N/A	N/A	Standing Dead	
GW-394	Red maple	*Acer rubrum*	7	1	3.5	10.5	Good	
GW-395	Red maple	*Acer rubrum*	6	1	3	9	Good	
GW-396	Red maple	*Acer rubrum*	10	1	5	15	Fair	Dead leader
GW-397	American beech	*Fagus grandifolia*	7	1	3.5	10.5	Good	
GW-398	Tuliptree	*Liriodendron tulipifera*	12	1	6	18	Good	
GW-399	Chestnut oak	*Quercus montana*	24	1	12	36	Fair	Dead branches
GW-400	Unknown		20	1	N/A	N/A	Standing Dead	
GW-401	Tuliptree	*Liriodendron tulipifera*	12	1	6	18	Good	
GW-402	Red maple	*Acer rubrum*	5	1	2.5	7.5	Good	
GW-403	Northern red oak	*Quercus rubra*	9	1	4.5	13.5	Fair	Pruned and dead branches
GW-404*	Tuliptree	*Liriodendron tulipifera*	33	1	16.5	49.5	Good	
GW-405	Tuliptree	*Liriodendron tulipifera*	10	1	5	15	Good	
GW-406	Red maple	*Acer rubrum*	14	1	7	21	Fair	Dead branches, stressed
GW-407	Chestnut oak	*Quercus montana*	20	1	N/A	N/A	Standing Dead	
GW-408	Northern red oak	*Quercus rubra*	12	1	6	18	Fair	Leaning, vines in canopy
GW-409	Tuliptree	*Liriodendron tulipifera*	19	1	9.5	28.5	Good	
GW-410	Sugar maple	*Acer saccharum*	14	1	7	21	Good	
GW-411	Red maple	*Acer rubrum*	20	1	10	30	Good	
GW-412	Northern red oak	*Quercus rubra*	28	1	14	42	Good	
GW-413	Tuliptree	*Liriodendron tulipifera*	27	1	13.5	40.5	Good	Few dead branches
GW-414	Tuliptree	*Liriodendron tulipifera*	8	1	4	12	Good	
GW-415	Tuliptree	*Liriodendron tulipifera*	13	1	6.5	19.5	Good	

Tree ID	Common Name	Scientific Name	DBH	Number of Stems	SCRZ (ft)	CRZ (ft)	Condition	Condition Notes
GW-416	American beech	*Fagus grandifolia*	6	1	3	9	Good	
GW-417*	Chestnut oak	*Quercus montana*	31	1	15.5	46.5	Good	
GW-418*	Tuliptree	*Liriodendron tulipifera*	31	1	15.5	46.5	Good	
GW-419	Red maple	*Acer rubrum*	5	1	2.5	7.5	Good	
GW-420	Chestnut oak	*Quercus montana*	25	1	12.5	37.5	Good	
GW-421	Red maple	*Acer rubrum*	6	1	3	9	Good	
GW-422	Chestnut oak	*Quercus montana*	20	1	10	30	Fair	Reduced canopy, stressed
GW-423	Red maple	*Acer rubrum*	9, 5	2	4.5	13.5	Good	Twin trunks 9 x 5
GW-424	American elm	*Ulmus americana*	28	1	14	42	Good	
GW-425	Mockernut hickory	*Carya tomentosa*	11	1	5.5	16.5	Good	
GW-426	Unknown		10	1	N/A	N/A	Standing Dead	
GW-427	Blackgum	*Nyssa sylvatica*	5	1	2.5	7.5	Good	
GW-428	Red maple	*Acer rubrum*	8	1	4	12	Good	
GW-429	Northern red oak	*Quercus rubra*	7	1	3.5	10.5	Poor	Leaning, extensive vines
GW-430	Tuliptree	*Liriodendron tulipifera*	20	1	10	30	Fair	Two dead leaders
GW-431	Chestnut oak	*Quercus montana*	13	1	6.5	19.5	Good	
GW-432	Red maple	*Acer rubrum*	6	1	3	9	Good	
GW-433	Red maple	*Acer rubrum*	8	1	4	12	Good	
GW-434	Red maple	*Acer rubrum*	11	1	N/A	N/A	Standing Dead	
GW-435	Mockernut hickory	*Carya tomentosa*	9	1	4.5	13.5	Good	
GW-436	Chestnut oak	*Quercus montana*	15	1	7.5	22.5	Fair	Few dead branches
GW-437*	Chestnut oak	*Quercus montana*	35	1	17.5	52.5	Good	
GW-438	Red maple	*Acer rubrum*	6	1	3	9	Fair	Stressed
GW-439	Chestnut oak	*Quercus montana*	23	1	11.5	34.5	Fair	Dead leader
GW-440	Chestnut oak	*Quercus montana*	11	1	5.5	16.5	Good	
GW-441	Chestnut oak	*Quercus montana*	13	1	6.5	19.5	Good	
GW-442	Red maple	*Acer rubrum*	7	1	3.5	10.5	Good	
GW-443	Tuliptree	*Liriodendron tulipifera*	16	1	8	24	Fair	Trunk rot at base
GW-444	Red maple	*Acer rubrum*	7	1	3.5	10.5	Good	
GW-445	Tuliptree	*Liriodendron tulipifera*	29	1	14.5	43.5	Good	
GW-446	Tuliptree	*Liriodendron tulipifera*	21	1	10.5	31.5	Good	
GW-447	Red maple	*Acer rubrum*	11	1	5.5	16.5	Good	
GW-448	Red maple	*Acer rubrum*	6	1	3	9	Good	
GW-449	Red maple	*Acer rubrum*	7	1	3.5	10.5	Good	
GW-450	Chestnut oak	*Quercus montana*	27	1	13.5	40.5	Good	
GW-451	Tuliptree	*Liriodendron tulipifera*	6	1	3	9	Good	
GW-452	Red maple	*Acer rubrum*	10	1	5	15	Poor	Dying
GW-453	Sugar maple	*Acer saccharum*	8	1	4	12	Good	
GW-454	American elm	*Ulmus americana*	7	1	3.5	10.5	Good	
GW-455	Chestnut oak	*Quercus montana*	15	1	N/A	N/A	Standing Dead	
GW-456	Chestnut oak	*Quercus montana*	16	1	8	24	Fair	Dead leader
GW-457	Tuliptree	*Liriodendron tulipifera*	17	1	8.5	25.5	Good	
GW-458	Blackgum	*Nyssa sylvatica*	8	1	4	12	Good	
GW-459	Red maple	*Acer rubrum*	8	1	4	12	Good	
GW-460	Sugar maple	*Acer saccharum*	10	1	5	15	Good	
GW-461	Tuliptree	*Liriodendron tulipifera*	23	1	11.5	34.5	Fair	Many vines and some dead branches
GW-462	Northern red oak	*Quercus rubra*	29	1	N/A	N/A	Standing Dead	
GW-463	Chestnut oak	*Quercus montana*	11	1	5.5	16.5	Good	
GW-464	American beech	*Fagus grandifolia*	7	1	3.5	10.5	Good	
GW-465	American beech	*Fagus grandifolia*	11	1	5.5	16.5	Good	
GW-466	Blackgum	*Nyssa sylvatica*	8	1	4	12	Good	
GW-467	Red maple	*Acer rubrum*	7	1	3.5	10.5	Fair	Trunk rot, stressed
GW-468	American basswood	*Tilia americana*	24, 7	2	12	36	Good	Twin trunks 24 x 7
GW-469	Red maple	*Acer rubrum*	8	1	4	12	Good	
GW-470	Northern red oak	*Quercus rubra*	5	1	2,5	7.5	Poor	One living leader
GW-471	Unknown		6	1	N/A	N/A	Standing Dead	
GW-472	American beech	*Fagus grandifolia*	7	1	3.5	10.5	Good	Few dead branches
GW-473*	Chestnut oak	*Quercus montana*	30	1	15	45	Fair	Few dead branches
GW-474	Chestnut oak	*Quercus montana*	7	1	3.5	10.5	Fair	Dead branches
GW-475	Red maple	*Acer rubrum*	7	1	3.5	10.5	Fair	Dead branches, bent
GW-476	American beech	*Fagus grandifolia*	10	1	5	15	Good	
GW-477	Red maple	*Acer rubrum*	10	1	5	15	Good	
GW-478	Chestnut oak	*Quercus montana*	10	1	5	15	Good	Leaning
GW-479	Blackgum	*Nyssa sylvatica*	8	1	4	12	Fair	Reduced crown
GW-480	Tuliptree	*Liriodendron tulipifera*	22	1	11	33	Fair	Leaning, bend in leader
GW-481	Chestnut oak	*Quercus montana*	18	1	N/A	N/A	Standing Dead	
GW-482	Sugar maple	*Acer saccharum*	5	1	2.5	7.5	Good	
GW-483	Tuliptree	*Liriodendron tulipifera*	19	1	9.5	28.5	Fair	Broken and pruned branches
GW-484	Tuliptree	*Liriodendron tulipifera*	29	1	14.5	43.5	Good	
GW-485*	Tuliptree	*Liriodendron tulipifera*	31	1	15.5	46.5	Good	
GW-486	Tuliptree	*Liriodendron tulipifera*	22	1	11	33	Poor	Trunk and bark decaying

Tree ID	Common Name	Scientific Name	DBH	Number of Stems	SCRZ (ft)	CRZ (ft)	Condition	Condition Notes
GW-487	Red maple	*Acer rubrum*	6	1	3	9	Good	
GW-488*	Silver maple	*Acer saccharinum*	59	1	29.5	88.5	Fair	With vines
GW-489	Boxelder	*Acer negundo*	6	1	3	9	Good	
GW-490	Tuliptree	*Liriodendron tulipifera*	6	1	3	9	Fair	Topped leader, irregular bark
GW-491	Tuliptree	*Liriodendron tulipifera*	18	1	9	27	Fair	Vines, broken branches
GW-492	Chestnut oak	*Quercus montana*	25	1	12.5	37.5	Good	
GW-493	Chestnut oak	*Quercus montana*	24	1	12	36	Good	
GW-494	Red maple	*Acer rubrum*	6	1	3	9	Good	
GW-495*	Tuliptree	*Liriodendron tulipifera*	32	1	16	48	Fair	Twin trunks above DBH, thin crown, cavity at base of trunk
GW-496	Tuliptree	*Liriodendron tulipifera*	9	1	4.5	13.5	Good	
GW-497	Red maple	*Acer rubrum*	5	1	2.5	7.5	Fair	Reduced canopy
GW-498	Red maple	*Acer rubrum*	7	1	3.5	10.5	Good	
GW-499	Northern red oak	*Quercus rubra*	6	1	N/A	N/A	Standing Dead	
GW-500	Tuliptree	*Liriodendron tulipifera*	29	1	14.5	43.5	Fair	Bend in leader, irregular bark
GW-501	Red maple	*Acer rubrum*	7	1	3.5	10.5	Good	
GW-502	Red maple	*Acer rubrum*	7	1	3.5	10.5	Fair	Stressed
GW-503	Northern red oak	*Quercus rubra*	9	1	4.5	13.5	Good	
GW-504	Red maple	*Acer rubrum*	6	1	3	9	Good	
GW-505	Northern red oak	*Quercus rubra*	9	1	4.5	13.5	Fair	Many vines
GW-506	Tuliptree	*Liriodendron tulipifera*	16	1	8	24	Good	
GW-507	Red maple	*Acer rubrum*	8	1	4	12	Good	
GW-508	Tuliptree	*Liriodendron tulipifera*	20	1	10	30	Good	
GW-509	Northern red oak	*Quercus rubra*	9	1	N/A	N/A	Standing Dead	Standing dead
GW-510*	Chestnut oak	*Quercus montana*	40	1	20	60	Good	
GW-511	Tuliptree	*Liriodendron tulipifera*	18	1	9	27	Good	
GW-512	Sugar maple	*Acer saccharum*	15	1	7.5	22.5	Good	
GW-513	Blackgum	*Nyssa sylvatica*	5	1	2.5	7.5	Fair	Trunk bent
GW-514	Chestnut oak	*Quercus montana*	19	1	9.5	28.5	Good	Good
GW-515	Red maple	*Acer rubrum*	8, 6	2	4	12	Good	Twin trunks 8 x 6
GW-516	White oak	*Quercus alba*	14	1	7	21	Fair	Stressed, dead leader
GW-517	Tuliptree	*Liriodendron tulipifera*	25	1	12.5	37.5	Good	
GW-518	Sugar maple	*Acer saccharum*	5	1	2.5	7.5	Good	
GW-519	Blackgum	*Nyssa sylvatica*	5	1	2.5	7.5	Good	
GW-520	Red maple	*Acer rubrum*	6	1	3	9	Good	
GW-521	Mockernut hickory	*Carya tomentosa*	17	1	8.5	25.5	Fair	Stressed
GW-522	Northern red oak	*Quercus rubra*	5	1	2.5	7.5	Fair	Canopy reduced
GW-523	Tuliptree	*Liriodendron tulipifera*	17, 12	2	8.5	25.5	Fair	Twin trunks 17 x 12, vines into crown, decaying bark and trunk
GW-524	Chestnut oak	*Quercus montana*	15	1	7.5	22.5	Fair	Some bark damage, leaning
GW-525*	Tuliptree	*Liriodendron tulipifera*	35	1	17.5	52.5	Good	
GW-526	Slippery elm	*Ulmus rubra*	16	1	8	24	Fair	Buttressed roots, slight lean, Burls on trunk
GW-527	American beech	*Fagus grandifolia*	5	1	2.5	7.5	Good	
GW-528	Unknown		6	1	N/A	N/A	Standing Dead	
GW-529	Red maple	*Acer rubrum*	9	1	4.5	13.5	Good	
GW-530	Tuliptree	*Liriodendron tulipifera*	14	1	7	21	Good	
GW-531	Red maple	*Acer rubrum*	7	1	3.5	10.5	Good	
GW-532	Chestnut oak	*Quercus montana*	29	1	14.5	43.5	Good	
GW-533	American beech	*Fagus grandifolia*	7	1	3.5	10.5	Good	
GW-534	Red maple	*Acer rubrum*	7	1	3.5	10.5	Good	
GW-535	Tuliptree	*Liriodendron tulipifera*	9	1	4.5	13.5	Fair	Healed basal cavity, one sided
GW-536*	Chestnut oak	*Quercus montana*	36	1	18	54	Good	
GW-537	Red maple	*Acer rubrum*	8	1	4	12	Fair	Few dead branches, stressed
GW-538	Red maple	*Acer rubrum*	5	1	2,5	7.5	Good	
GW-539	Red maple	*Acer rubrum*	6	1	3	9	Good	
GW-540	Red maple	*Acer rubrum*	6	1	3	9	Good	
GW-541*	Chestnut oak	*Quercus montana*	40	1	20	60	Good	Split leaders
GW-542	American beech	*Fagus grandifolia*	13	1	6,5	19.5	Good	
GW-543	Red maple	*Acer rubrum*	8	1	4	12	Good	
GW-544	Tuliptree	*Liriodendron tulipifera*	25	1	12.5	37.5	Good	Dead vine on trunk
GW-545	Chestnut oak	*Quercus montana*	6	1	3	9	Good	
GW-546	Tuliptree	*Liriodendron tulipifera*	28	1	14	42	Good	
GW-547	Red maple	*Acer rubrum*	5	1	2.5	7.5	Good	
GW-548	Chestnut oak	*Quercus montana*	17	1	8.5	25.5	Fair	Reduced canopy
GW-549	Chestnut oak	*Quercus montana*	10	1	5	15	Fair	With vine
GW-550	Red maple	*Acer rubrum*	8	1	4	12	Good	
GW-551	Bitternut hickory	*Carya cordiformis*	6	1	3	9	Good	
GW-552	Unknown		13	1	N/A	N/A	Standing Dead	
GW-553	White oak	*Quercus alba*	6	1	3	9	Fair	Heavy branch dieback in crown
GW-554*	Tuliptree	*Liriodendron tulipifera*	31, 8	2	15.5	46.5	Good	Twin trunks 31 x 8

Tree ID	Common Name	Scientific Name	DBH	Number of Stems	SCRZ (ft)	CRZ (ft)	Condition	Condition Notes
GW-555	Red maple	*Acer rubrum*	7	1	3.5	10.5	Good	
GW-556	Blackgum	*Nyssa sylvatica*	5	1	2.5	7.5	Good	
GW-557	Red maple	*Acer rubrum*	5	1	2.5	7.5	Good	
GW-558	White oak	*Quercus alba*	24	1	12	36	Good	Few small dead branches
GW-559	Red maple	*Acer rubrum*	6	1	3	9	Good	Slight lean
GW-560	Red maple	*Acer rubrum*	10, 6	2	5	15	Good	Twin trunk 10 x 6
GW-561	Red maple	*Acer rubrum*	10	1	5	15	Fair	Trunk rot
GW-562*	Chestnut oak	*Quercus montana*	33	1	16.5	49.5	Good	
GW-563	American basswood	*Tilia americana*	14	1	7	21	Good	
GW-564	Red maple	*Acer rubrum*	10, 7	2	5	15	Good	Twin trunk 10 x 7
GW-565	Bitternut hickory	*Carya cordiformis*	6	1	3	9	Poor	Heavy vines in crown
GW-566	Red maple	*Acer rubrum*	7	1	3.5	10.5	Good	
GW-567	Red maple	*Acer rubrum*	8	1	4	12	Good	
GW-568	Chestnut oak	*Quercus montana*	23	1	11.5	34.5	Fair	Sparse canopy
GW-569	Red maple	*Acer rubrum*	8	1	4	12	Good	
GW-570	Tuliptree	*Liriodendron tulipifera*	28	1	14	42	Fair	Vines in crown
GW-571	Chestnut oak	*Quercus montana*	23	1	11.5	34.5	Good	
GW-572	Chestnut oak	*Quercus montana*	17	1	8.5	25.5	Good	
GW-573	Red maple	*Acer rubrum*	8	1	4	12	Good	
GW-574	Red maple	*Acer rubrum*	8	1	4	12	Fair	Reduced crown, stressed
GW-575	American beech	*Fagus grandifolia*	13	1	6.5	19.5	Good	
GW-576	Blackgum	*Nyssa sylvatica*	5	1	2.5	7.5	Good	
GW-577	Red maple	*Acer rubrum*	7	1	3.5	10.5	Poor	Trunk rot, dead limbs
GW-578*	Chestnut oak	*Quercus montana*	31	1	15.5	46.5	Good	
GW-579	Chestnut oak	*Quercus montana*	15	1	7.5	22.5	Good	
GW-580	Chestnut oak	*Quercus montana*	15	1	7.5	22.5	Fair	Dead branches, stressed
GW-581	Chestnut oak	*Quercus montana*	17	1	N/A	N/A	Standing Dead	
GW-582	Red maple	*Acer rubrum*	7	1	3.5	10.5	Poor	Broken at breast height
GW-583	Tuliptree	*Liriodendron tulipifera*	20	1	10	30	Good	
GW-584	Chestnut oak	*Quercus montana*	15	1	7.5	22.5	Good	
GW-585	Red maple	*Acer rubrum*	9	1	4.5	13.5	Fair	Few dead branches
GW-586	Chestnut oak	*Quercus montana*	20	1	10	30	Good	
GW-587*	Tuliptree	*Liriodendron tulipifera*	47	1	23.5	70.5	Good	Twin trunks above DBH
GW-588	Tuliptree	*Liriodendron tulipifera*	23	1	11.5	34.5	Fair	Some bark damage
GW-589	Swamp chestnut oak	*Quercus michauxii*	24	1	12	36	Poor	Heavy vines in crown and on trunk, large dead branches. Splits above DBH
GW-590	Chestnut oak	*Quercus montana*	23	1	11.5	34.5	Good	Few vines
GW-591	Red maple	*Acer rubrum*	8	1	4	12	Fair	Trunk damage at top
GW-592	Chestnut oak	*Quercus montana*	21	1	10.5	31.5	Good	
GW-593	Tuliptree	*Liriodendron tulipifera*	27	1	13.5	40.5	Fair	Bend in leader, poison ivy vines into crown
GW-594	Red maple	*Acer rubrum*	10	1	5	15	Good	
GW-595	Tuliptree	*Liriodendron tulipifera*	29	1	14.5	43.5	Good	Thin crown
GW-596	Tuliptree	*Liriodendron tulipifera*	8	1	4	12	Good	
GW-597	Chestnut oak	*Quercus montana*	15	1	7.5	22.5	Good	
GW-598	Tuliptree	*Liriodendron tulipifera*	27	1	13.5	40.5	Good	
GW-599	Tuliptree	*Liriodendron tulipifera*	10	1	5	15	Good	
GW-600*	Silver maple	*Acer saccharinum*	30	1	15	45	Fair	Some vines, leaning
GW-601	Unknown		5	1	N/A	N/A	Standing Dead	
GW-602	Red maple	*Acer rubrum*	5	1	2.5	7.5	Fair	Dead branches in canopy
GW-603	Silver maple	*Acer saccharinum*	29	1	14.5	43.5	Good	
GW-604	Chestnut oak	*Quercus montana*	15	1	7.5	22.5	Fair	Leaning, stressed
GW-605*	White oak	*Quercus alba*	30	1	15	45	Good	Few broken/dead branches
GW-606	Tuliptree	*Liriodendron tulipifera*	27	1	13.5	40.5	Fair	Gall at base of trunk, thin crown
GW-607	Chestnut oak	*Quercus montana*	10	1	5	15	Good	
GW-608	Tuliptree	*Liriodendron tulipifera*	24	1	12	36	Good	
GW-609	Sassafras	*Sassafras albidum*	6	1	3	9	Fair	Broken leader
GW-610	Pignut hickory	*Carya glabra*	23	1	11.5	34.5	Good	
GW-611	Green ash	*Fraxinus pennsylvanica*	24, 10	2	N/A	N/A	Standing Dead	Twin trunks 24 x 10
GW-612	Mockernut hickory	*Carya tomentosa*	13	1	6.5	19.5	Good	
GW-613	Red maple	*Acer rubrum*	7	1	3.5	10.5	Fair	Stressed, sparse canopy
GW-614	Red maple	*Acer rubrum*	9	1	4.5	13.5	Poor	Trunk broken
GW-615	Red maple	*Acer rubrum*	6	1	3	9	Good	
GW-616	Unknown		13	1	N/A	N/A	Standing Dead	
GW-617	Sugar maple	*Acer saccharum*	6, 6	2	3	9	Good	Twin trunks 6 x 6
GW-618	Tuliptree	*Liriodendron tulipifera*	25, 15	2	12.5	37.5	Fair	Twin trunks 25 x 15, small cavity at base healing, thin crown
GW-619	Unknown		8	1	N/A	N/A	Standing Dead	
GW-620	Red maple	*Acer rubrum*	8	1	4	12	Good	
GW-621	American beech	*Fagus grandifolia*	8	1	4	12	Fair	Many water sprouts, dead twin
GW-622	American elm	*Ulmus americana*	8	1	4	12	Fair	With vines

Tree ID	Common Name	Scientific Name	DBH	Number of Stems	SCRZ (ft)	CRZ (ft)	Condition	Condition Notes
GW-623	Cherry sp.	*Prunus sp.*	14	1	N/A	N/A	Standing Dead	
GW-624	Red maple	*Acer rubrum*	5	1	2.5	7.5	Fair	Dead branches, trunk rot
GW-625	Red maple	*Acer rubrum*	7	1	3.5	10.5	Good	
GW-626	Northern red oak	*Quercus rubra*	19	1	N/A	N/A	Standing Dead	
GW-627	Boxelder	*Acer negundo*	9	1	4.5	13.5	Good	
GW-628	Tuliptree	*Liriodendron tulipifera*	12	1	6	18	Fair	Lean, dead small leader
GW-629	Red maple	*Acer rubrum*	9, 6, 6	3	4.5	13.5	Fair	Some broken branches, multistem 9 x 6 x 6
GW-630	Bitternut hickory	*Carya cordiformis*	24	1	12	36	Good	
GW-631	Chestnut oak	*Quercus montana*	24	1	12	36	Good	
GW-632	Red maple	*Acer rubrum*	6	1	3	9	Good	
GW-633	Red maple	*Acer rubrum*	9	1	4.5	13.5	Good	
GW-634	Tuliptree	*Liriodendron tulipifera*	16	1	8	24	Good	
GW-635*	Chestnut oak	*Quercus montana*	31	1	15.5	46.5	Good	
GW-636	Red maple	*Acer rubrum*	13	1	6.5	19.5	Good	
GW-637	Northern red oak	*Quercus rubra*	5	1	2.5	7.5	Poor	Heavy vines in crown, lean, broken
GW-638	Red maple	*Acer rubrum*	10	1	5	15	Fair	Reduced crown
GW-639	Red maple	*Acer rubrum*	5	1	2.5	7.5	Good	
GW-640	Red maple	*Acer rubrum*	6	1	3	9	Good	
GW-641*	Chestnut oak	*Quercus montana*	30	1	15	45	Good	
GW-642	Red maple	*Acer rubrum*	5	1	2.5	7.5	Fair	Sparse canopy
GW-643	Red maple	*Acer rubrum*	6	1	3	9	Good	
GW-644	Red maple	*Acer rubrum*	7	1	3.5	10.5	Good	
GW-645	Red maple	*Acer rubrum*	7	1	3.5	10.5	Poor	Dying
GW-646	Red maple	*Acer rubrum*	7	1	3.5	10.5	Poor	Broken trunk, trunk rot
GW-647*	Tuliptree	*Liriodendron tulipifera*	30, 30	2	15	45	Good	Twin trunks 30 x 30
GW-648	Tuliptree	*Liriodendron tulipifera*	18	1	9	27	Fair	Poor branching structure in crown, leaning
GW-649	Tuliptree	*Liriodendron tulipifera*	23	1	11.5	34.5	Fair	Vines on trunk, thin crown
GW-650	Blackgum	*Nyssa sylvatica*	13	1	6.5	19.5	Good	
GW-651	Chestnut oak	*Quercus montana*	7	1	3.5	10.5	Good	
GW-652	Red maple	*Acer rubrum*	8	1	4	12	Good	
GW-653	American elm	*Ulmus americana*	10	1	5	15	Fair	Vines, dead branches
GW-654	Tuliptree	*Liriodendron tulipifera*	24	1	12	36	Good	Minor amounts of bark removed on trunk
GW-655	Red maple	*Acer rubrum*	12	1	6	18	Good	
GW-656*	Chestnut oak	*Quercus montana*	34	1	17	51	Good	
GW-657	Chestnut oak	*Quercus montana*	12	1	6	18	Good	
GW-658	Boxelder	*Acer negundo*	9	1	4.5	13.5	Fair	Fungus, vines
GW-659	Red maple	*Acer rubrum*	9, 3	2	4.5	13.5	Poor	Dead branches, stressed, trunk rot, dying. Twin trunks 9 x 3
GW-660	Chestnut oak	*Quercus montana*	17	1	8.5	25.5	Good	
GW-661	Red maple	*Acer rubrum*	7	1	3.5	10.5	Good	
GW-662	Unknown		11	1	N/A	N/A	Standing Dead	
GW-663	Chestnut oak	*Quercus montana*	18	1	9	27	Good	
GW-664	Red maple	*Acer rubrum*	13	1	6.5	19.5	Fair	Dead branches, trunk damage
GW-665	Chestnut oak	*Quercus montana*	11	1	5.5	16.5	Good	
GW-666	Chestnut oak	*Quercus montana*	19	1	9.5	28.5	Good	
GW-667	Red maple	*Acer rubrum*	6	1	3	9	Good	
GW-668	Chestnut oak	*Quercus montana*	24	1	12	36	Good	
GW-669	Slippery elm	*Ulmus rubra*	13	1	6.5	19.5	Fair	Significant lean
GW-670	Boxelder	*Acer negundo*	10	1	5	15	Good	
GW-671	Red maple	*Acer rubrum*	7	1	3.5	10.5	Fair	Bark damage
GW-672	Black walnut	*Juglans nigra*	6	1	3	9	Poor	Heavy vines in crown, lean
GW-673	Chestnut oak	*Quercus montana*	6	1	3	9	Good	Leaning
GW-674	Green ash	*Fraxinus pennsylvanica*	7	1	3.5	10.5	Poor	Heavy vines in crown
GW-675	Northern red oak	*Quercus rubra*	18	1	9	27	Good	
GW-676*	Chestnut oak	*Quercus montana*	32	1	16	48	Good	
GW-677	White oak	*Quercus alba*	13	1	N/A	N/A	Standing Dead	
GW-678	Red maple	*Acer rubrum*	8	1	4	12	Good	
GW-679	Tuliptree	*Liriodendron tulipifera*	24	1	N/A	N/A	Standing Dead	
GW-680	Red maple	*Acer rubrum*	6	1	3	9	Fair	Trunk rot
GW-681	Black walnut	*Juglans nigra*	13	1	6.5	19.5	Poor	Heavy vines in crown, lean
GW-682*	Silver maple	*Acer saccharinum*	47	1	23.5	70.5	Good	
GW-683	Tuliptree	*Liriodendron tulipifera*	12	1	6	18	Good	Slight lean
GW-684	Boxelder	*Acer negundo*	5	1	2.5	7.5	Fair	Trunk damage
GW-685	Unknown		7	1	N/A	N/A	Standing Dead	
GW-686	Red maple	*Acer rubrum*	8	1	4	12	Good	
GW-687	Red maple	*Acer rubrum*	8	1	4	12	Poor	Dead leader, hollowed trunk
GW-688	Red maple	*Acer rubrum*	10	1	5	15	Good	Minor trunk rot
GW-689	Tuliptree	*Liriodendron tulipifera*	26	1	13	39	Fair	One sided, vines on trunk
GW-690	Red maple	*Acer rubrum*	7	1	3.5	10.5	Poor	Broken trunk, dying

Tree ID	Common Name	Scientific Name	DBH	Number of Stems	SCRZ (ft)	CRZ (ft)	Condition	Condition Notes
GW-691	Tuliptree	*Liriodendron tulipifera*	10	1	5	15	Good	
GW-692	Red maple	*Acer rubrum*	6	1	3	9	Fair	Broken branches, thin crown
GW-693	Chestnut oak	*Quercus montana*	24	1	12	36	Good	
GW-694	Red maple	*Acer rubrum*	7	1	3.5	10.5	Good	
GW-695	Red maple	*Acer rubrum*	9	1	4.5	13.5	Good	
GW-696	Chestnut oak	*Quercus montana*	28	1	14	42	Good	
GW-697	Tuliptree	*Liriodendron tulipifera*	15	1	7.5	22.5	Fair	One sided, vines on trunk
GW-698	Chestnut oak	*Quercus montana*	24	1	12	36	Fair	With vines
GW-699	Red maple	*Acer rubrum*	11	1	5.5	16.5	Good	
GW-700	Red maple	*Acer rubrum*	6	1	3	9	Good	
GW-701	Northern red oak	*Quercus rubra*	7	1	3.5	10.5	Poor	Vines girdling trunk
GW-702	Red maple	*Acer rubrum*	9	1	4.5	13.5	Good	
GW-703	American holly	*Ilex opaca*	5	1	2.5	7.5	Good	
GW-704	Chestnut oak	*Quercus montana*	18	1	9	27	Good	
GW-705	Red maple	*Acer rubrum*	8	1	4	12	Good	
GW-706	Red maple	*Acer rubrum*	12	1	6	18	Fair	Reduced crown
GW-707	Red maple	*Acer rubrum*	7	1	3.5	10.5	Good	Fused with GW-1879
GW-708	Chestnut oak	*Quercus montana*	10	1	N/A	N/A	Standing Dead	
GW-709	Blackgum	*Nyssa sylvatica*	8	1	4	12	Fair	Few dead branches
GW-710	Red maple	*Acer rubrum*	7	1	3.5	10.5	Good	
GW-711	Red maple	*Acer rubrum*	9	1	4.5	13.5	Fair	Stressed
GW-712	American basswood	*Tilia americana*	24, 14, 12	4	12	36	Fair	Dead leader ~28, multistem 28 x 24 x 14 x 12
GW-713*	Chestnut oak	*Quercus montana*	31	1	15.5	46.5	Good	
GW-714	Tuliptree	*Liriodendron tulipifera*	9	1	4.5	13.5	Good	
GW-715	Red maple	*Acer rubrum*	7	1	3.5	10.5	Good	
GW-716	American beech	*Fagus grandifolia*	16	1	8	24	Good	
GW-717	Blackgum	*Nyssa sylvatica*	8	1	N/A	N/A	Standing Dead	
GW-718	Chestnut oak	*Quercus montana*	13	1	6.5	19.5	Good	Fused with GW-1905
GW-719	Chestnut oak	*Quercus montana*	13	1	6.5	19.5	Good	Fused with GW-1915
GW-720	Tuliptree	*Liriodendron tulipifera*	25	1	12.5	37.5	Good	
GW-721	Red maple	*Acer rubrum*	8	1	N/A	N/A	Standing Dead	
GW-722	Red maple	*Acer rubrum*	7	1	3.5	10.5	Good	
GW-723	Red maple	*Acer rubrum*	14	1	7	21	Good	Fused with GW-1894
GW-724	Red maple	*Acer rubrum*	21	1	10.5	31.5	Good	
GW-725	Tuliptree	*Liriodendron tulipifera*	25	1	12.5	37.5	Good	
GW-726	American beech	*Fagus grandifolia*	6	1	3	9	Good	
GW-727	Boxelder	*Acer negundo*	6	1	3	9	Fair	Vines into crown, leaning
GW-728	Tuliptree	*Liriodendron tulipifera*	20	1	10	30	Good	
GW-729	Red maple	*Acer rubrum*	5	1	2.5	7.5	Fair	Leaning
GW-730	American beech	*Fagus grandifolia*	25	1	12.5	37.5	Fair	Multistem above DBH, smaller two stems have lots of water sprouts
GW-731	Tuliptree	*Liriodendron tulipifera*	20	1	10	30	Good	
GW-732	Sugar maple	*Acer saccharum*	13	1	N/A	N/A	Standing Dead	
GW-733	Red maple	*Acer rubrum*	9	1	4.5	13.5	Good	
GW-734	Northern red oak	*Quercus rubra*	7	1	3.5	10.5	Good	
GW-735	White oak	*Quercus alba*	21	1	10.5	31.5	Good	
GW-736	Red maple	*Acer rubrum*	10	1	5	15	Good	
GW-737	Tuliptree	*Liriodendron tulipifera*	24	1	12	36	Poor	Large broken branches, vines in crown
GW-738	Chestnut oak	*Quercus montana*	11	1	5.5	16.5	Good	
GW-739	Tuliptree	*Liriodendron tulipifera*	8	1	4	12	Poor	Heavy vines on trunk and in canopy, significant lean
GW-740	Tuliptree	*Liriodendron tulipifera*	26	1	13	39	Fair	Some vines on trunk
GW-741	Tuliptree	*Liriodendron tulipifera*	8	1	4	12	Fair	One sided, broken branches, thin crown
GW-742	Red maple	*Acer rubrum*	6	1	3	9	Good	
GW-743	American basswood	*Tilia americana*	13	1	6.5	19.5	Poor	Broken leaders, trunk rot
GW-744	American beech	*Fagus grandifolia*	11	1	5.5	16.5	Good	Large branch removed healing
GW-745	Chestnut oak	*Quercus montana*	21	1	10.5	31.5	Fair	Reduced canopy, vines
GW-746	Red maple	*Acer rubrum*	5	1	2.5	7.5	Fair	Broken crown
GW-747	Red maple	*Acer rubrum*	10	1	5	15	Good	
GW-748	Sugar maple	*Acer saccharum*	9	1	4.5	13.5	Poor	With vines and canopy die back
GW-749	Tuliptree	*Liriodendron tulipifera*	26	1	13	39	Fair	Leaning, bend in leader
GW-750	Tuliptree	*Liriodendron tulipifera*	8	1	4	12	Poor	Heavy vines on trunk and in canopy
GW-751	Oak sp.	*Quercus sp.*	33	1	N/A	N/A	Standing Dead	
GW-752	Blackgum	*Nyssa sylvatica*	15	1	7.5	22.5	Good	
GW-753	Red maple	*Acer rubrum*	7	1	3.5	10.5	Fair	Stressed
GW-754	Norway maple	*Acer platanoides*	7	1	3.5	10.5	Fair	Minor trunk rot
GW-755	Blackgum	*Nyssa sylvatica*	9	1	4.5	13.5	Good	
GW-756	Tuliptree	*Liriodendron tulipifera*	21	1	10.5	31.5	Poor	Heavy vines in canopy, lean
GW-757	Red maple	*Acer rubrum*	10	1	5	15	Poor	Trunk broken and fallen
GW-758	Tuliptree	*Liriodendron tulipifera*	6	1	3	9	Good	

Tree ID	Common Name	Scientific Name	DBH	Number of Stems	SCRZ (ft)	CRZ (ft)	Condition	Condition Notes
GW-759	Chestnut oak	*Quercus montana*	24	1	12	36	Good	
GW-760	Tuliptree	*Liriodendron tulipifera*	13	1	6.5	19.5	Good	
GW-761	Chestnut oak	*Quercus montana*	16	1	8	24	Good	
GW-762	Tuliptree	*Liriodendron tulipifera*	25	1	12.5	37.5	Good	Minor bend in leader, thin crown
GW-763	American beech	*Fagus grandifolia*	13	1	6.5	19.5	Good	Small cavities on trunk healing
GW-764	Chestnut oak	*Quercus montana*	20	1	10	30	Fair	Leaning and broken limb
GW-765	White oak	*Quercus alba*	20	1	10	30	Good	
GW-766	Red maple	*Acer rubrum*	6	1	3	9	Poor	Trunk broken, trunk damage
GW-767	Chestnut oak	*Quercus montana*	23	1	11.5	34.5	Good	
GW-768	Chestnut oak	*Quercus montana*	20	1	10	30	Fair	Leaning
GW-769	Tuliptree	*Liriodendron tulipifera*	15	1	7.5	22.5	Poor	Trunk wound, lean, broken branches
GW-770	Red maple	*Acer rubrum*	11	1	5.5	16.5	Good	
GW-771	Northern red oak	*Quercus rubra*	9	1	4.5	13.5	Good	
GW-772	Red maple	*Acer rubrum*	5	1	2.5	7.5	Good	
GW-773	Chestnut oak	*Quercus montana*	9	1	4.5	13.5	Good	
GW-774	Tuliptree	*Liriodendron tulipifera*	20	1	10	30	Good	
GW-775	Red maple	*Acer rubrum*	8	1	4	12	Good	
GW-776*	Chestnut oak	*Quercus montana*	32	1	16	48	Good	
GW-777	Sugar maple	*Acer saccharum*	6	1	3	9	Good	
GW-778	Red maple	*Acer rubrum*	7	1	3.5	10.5	Good	
GW-779	American beech	*Fagus grandifolia*	16	1	8	24	Good	Minor bend in leader
GW-780	White oak	*Quercus alba*	17	1	8.5	25.5	Good	
GW-781	Red maple	*Acer rubrum*	9	1	4.5	13.5	Good	
GW-782	Red maple	*Acer rubrum*	8	1	4	12	Good	
GW-783	Red maple	*Acer rubrum*	5	1	2.5	7.5	Good	
GW-784	American beech	*Fagus grandifolia*	14	1	7	21	Good	
GW-785	Chestnut oak	*Quercus montana*	22	1	11	33	Good	
GW-786*	Southern red oak	*Quercus falcata*	36	1	18	54	Fair	Few dead limbs
GW-787	Red maple	*Acer rubrum*	6	1	3	9	Fair	Minor trunk rot
GW-788	Chestnut oak	*Quercus montana*	26	1	13	39	Good	
GW-789	Red maple	*Acer rubrum*	7	1	3.5	10.5	Fair	Few dead branches
GW-790	Tuliptree	*Liriodendron tulipifera*	20	1	10	30	Fair	Healed trunk wound
GW-791	Chestnut oak	*Quercus montana*	10	1	5	15	Good	
GW-792	Red maple	*Acer rubrum*	9	1	4.5	13.5	Fair	Vines in canopy, fused with GW-1888
GW-793	Red maple	*Acer rubrum*	7	1	3.5	10.5	Fair	Dead branches, fused with GW-1884
GW-794*	Chestnut oak	*Quercus montana*	32	1	16	48	Good	
GW-795	Unknown		32	1	N/A	N/A	Standing Dead	
GW-796	Tuliptree	*Liriodendron tulipifera*	23	1	11.5	34.5	Good	
GW-797	American beech	*Fagus grandifolia*	8	1	4	12	Good	Minor cracks on trunk
GW-798	Red maple	*Acer rubrum*	24	1	12	36	Poor	Severe lean, large dead branch in lower canopy, heavy branch dieback in crown
GW-799	Chestnut oak	*Quercus montana*	16	1	8	24	Good	
GW-800	Red maple	*Acer rubrum*	8	1	4	12	Good	
GW-801	Red maple	*Acer rubrum*	10	1	5	15	Good	
GW-802	White oak	*Quercus alba*	17	1	8.5	25.5	Fair	Vines in canopy, dead branches
GW-803	Red maple	*Acer rubrum*	6	1	3	9	Good	Broken branch
GW-804	Chestnut oak	*Quercus montana*	9	1	4.5	13.5	Good	
GW-805	Red maple	*Acer rubrum*	6	1	3	9	Fair	Dead branches
GW-806	Chestnut oak	*Quercus montana*	21	1	10.5	31.5	Good	
GW-807	American beech	*Fagus grandifolia*	6	1	3	9	Good	Minor deer rub at base
GW-808	Tuliptree	*Liriodendron tulipifera*	13	1	6.5	19.5	Poor	Trunk decay, heavy vines in canopy
GW-809*	American beech	*Fagus grandifolia*	53	1	26.5	79.5	Good	
GW-810	Red maple	*Acer rubrum*	7, 6	2	3.5	10.5	Good	Twin trunks 7 x 6
GW-811	Chestnut oak	*Quercus montana*	6	1	3	9	Good	
GW-812	Red maple	*Acer rubrum*	6	1	3	9	Fair	Trunk rot
GW-813	American beech	*Fagus grandifolia*	12	1	6	18	Good	Buttressed roots
GW-814	Green ash	*Fraxinus pennsylvanica*	6	1	3	9	Poor	Significant lean, dying crown
GW-815	Chestnut oak	*Quercus montana*	25	1	12.5	37.5	Good	
GW-816	Red maple	*Acer rubrum*	5	1	2.5	7.5	Good	
GW-817	Red maple	*Acer rubrum*	7	1	3.5	10.5	Fair	Dead leader
GW-818	Red maple	*Acer rubrum*	7	1	3.5	10.5	Fair	Many vines
GW-819	Chestnut oak	*Quercus montana*	27	1	13.5	40.5	Fair	Dead leader
GW-820	Tuliptree	*Liriodendron tulipifera*	22	1	11	33	Excellent	
GW-821	Tuliptree	*Liriodendron tulipifera*	22	1	11	33	Good	
GW-822	Tuliptree	*Liriodendron tulipifera*	17	1	8.5	25.5	Good	
GW-823	Tuliptree	*Liriodendron tulipifera*	19	1	9.5	28.5	Good	
GW-824	Red maple	*Acer rubrum*	9	1	4.5	13.5	Good	
GW-825*	Chestnut oak	*Quercus montana*	32	1	16	48	Good	
GW-826	Chestnut oak	*Quercus montana*	22	1	11	33	Good	
GW-827	Red maple	*Acer rubrum*	12	1	6	18	Good	
GW-828	Red maple	*Acer rubrum*	7	1	3.5	10.5	Fair	Stressed

Tree ID	Common Name	Scientific Name	DBH	Number of Stems	SCRZ (ft)	CRZ (ft)	Condition	Condition Notes
GW-829	Tuliptree	*Liriodendron tulipifera*	12	1	6	18	Good	
GW-830	Red maple	*Acer rubrum*	8	1	4	12	Fair	Trunk damage and broken limbs
GW-831*	Tuliptree	*Liriodendron tulipifera*	33	1	16.5	49.5	Excellent	
GW-832	Red maple	*Acer rubrum*	8	1	4	12	Good	
GW-833*	Scarlet oak	*Quercus coccinea*	34	1	17	51	Good	Few dead/broken branches
GW-834	Red maple	*Acer rubrum*	10	1	5	15	Good	
GW-835	Pignut hickory	*Carya glabra*	19	1	9.5	28.5	Good	
GW-836	Red maple	*Acer rubrum*	15	1	7.5	22.5	Good	
GW-837	Red maple	*Acer rubrum*	9	1	4.5	13.5	Good	
GW-838	Red maple	*Acer rubrum*	6	1	3	9	Good	
GW-839	Chestnut oak	*Quercus montana*	26	1	13	39	Good	
GW-840	Red maple	*Acer rubrum*	6	1	3	9	Good	
GW-841	Chestnut oak	*Quercus montana*	26	1	13	39	Fair	Trunk rot at base, reduced canopy
GW-842	Red maple	*Acer rubrum*	5	1	2.5	7.5	Fair	Vines in canopy, stressed
GW-843	Mockernut hickory	*Carya tomentosa*	14	1	7	21	Good	Slight lean
GW-844	White oak	*Quercus alba*	29	1	14.5	43.5	Fair	Water sprouts on trunk
GW-845	White oak	*Quercus alba*	29	1	14.5	43.5	Good	
GW-846	Chestnut oak	*Quercus montana*	27	1	13.5	40.5	Good	
GW-847	Red maple	*Acer rubrum*	6	1	3	9	Good	
GW-848	Tuliptree	*Liriodendron tulipifera*	26	1	13	39	Good	Slightly one sided
GW-849	Red maple	*Acer rubrum*	19	1	9.5	28.5	Good	Leaning
GW-850	Chestnut oak	*Quercus montana*	23	1	11.5	34.5	Good	
GW-851	Tuliptree	*Liriodendron tulipifera*	6	1	3	9	Poor	Heavy vines on trunk and in canopy
GW-852	Red maple	*Acer rubrum*	18	1	9	27	Good	
GW-853	Red maple	*Acer rubrum*	6	1	3	9	Good	
GW-854	Red maple	*Acer rubrum*	7	1	3.5	10.5	Fair	Stressed, reduced canopy
GW-855	Red maple	*Acer rubrum*	6	1	3	9	Good	
GW-856	Red maple	*Acer rubrum*	13	1	6.5	19.5	Good	
GW-857	Red maple	*Acer rubrum*	7	1	3.5	10.5	Good	
GW-858	Chestnut oak	*Quercus montana*	19	1	9.5	28.5	Good	
GW-859*	White oak	*Quercus alba*	35	1	17.5	52.5	Excellent	
GW-860	Chestnut oak	*Quercus montana*	22	1	11	33	Good	Dead branches
GW-861	Red maple	*Acer rubrum*	16	1	8	24	Good	
GW-862	Red maple	*Acer rubrum*	7	1	3.5	10.5	Good	
GW-863	Tuliptree	*Liriodendron tulipifera*	16	1	8	24	Poor	Heavy vines on trunk and in canopy
GW-864	American hornbeam	*Carpinus caroliniana*	5	1	2.5	7.5	Fair	Topped leader, small trunk wound healing, branch dieback in crown
GW-865*	Tuliptree	*Liriodendron tulipifera*	32, 8	2	16	48	Excellent	Twin trunks 32 x 8
GW-866	Red maple	*Acer rubrum*	15	1	7.5	22.5	Poor	Trunk rot
GW-867	Red maple	*Acer rubrum*	11	1	5.5	16.5	Good	
GW-868	Red maple	*Acer rubrum*	7	1	3.5	10.5	Good	
GW-869	Northern red oak	*Quercus rubra*	5	1	2.5	7.5	Good	
GW-870	Tuliptree	*Liriodendron tulipifera*	14	1	7	21	Fair	Vines in canopy
GW-871	Tuliptree	*Liriodendron tulipifera*	11	1	5.5	16.5	Good	
GW-872	Unknown		26	1	N/A	N/A	Standing Dead	
GW-873	Red maple	*Acer rubrum*	19	1	9.5	28.5	Good	
GW-874	American beech	*Fagus grandifolia*	7	1	3.5	10.5	Good	
GW-875	Red maple	*Acer rubrum*	9	1	4.5	13.5	Good	Stressed
GW-876	Tuliptree	*Liriodendron tulipifera*	12	1	6	18	Poor	Large trunk wound, vines in canopy, dying crown
GW-877	Red maple	*Acer rubrum*	5	1	2.5	7.5	Fair	Stressed, broken branches
GW-878	Blackgum	*Nyssa sylvatica*	11	1	5.5	16.5	Good	
GW-879	Red maple	*Acer rubrum*	6	1	3	9	Good	
GW-880	Pignut hickory	*Carya glabra*	22	1	11	33	Good	
GW-881	Chestnut oak	*Quercus montana*	24	1	12	36	Good	Dead limb
GW-882*	Tuliptree	*Liriodendron tulipifera*	35	1	17.5	52.5	Fair	Some bark decay on trunk
GW-883	Red maple	*Acer rubrum*	11	1	5.5	16.5	Fair	Reduced canopy
GW-884	Northern red oak	*Quercus rubra*	12	1	6	18	Good	
GW-885	Chestnut oak	*Quercus montana*	24	1	12	36	Good	
GW-886	Mockernut hickory	*Carya tomentosa*	11	1	5.5	16.5	Good	
GW-887	Red maple	*Acer rubrum*	9	1	4.5	13.5	Good	
GW-888	Red maple	*Acer rubrum*	7	1	3.5	10.5	Good	
GW-889	Red maple	*Acer rubrum*	5	1	2.5	7.5	Fair	Sparse crown
GW-890	Red maple	*Acer rubrum*	10	1	5	15	Fair	Few dead branches
GW-891	Tuliptree	*Liriodendron tulipifera*	10	1	5	15	Good	
GW-892	Red maple	*Acer rubrum*	6	1	3	9	Good	
GW-893	Red maple	*Acer rubrum*	16	1	8	24	Fair	Few dead branches
GW-894	Red maple	*Acer rubrum*	10	1	5	15	Fair	Twisted trunk, few dead branches
GW-895	White oak	*Quercus alba*	28	1	14	42	Good	
GW-896	American elm	*Ulmus americana*	11	1	5.5	16.5	Good	
GW-897	Red maple	*Acer rubrum*	6	1	3	9	Good	

Tree ID	Common Name	Scientific Name	DBH	Number of Stems	SCRZ (ft)	CRZ (ft)	Condition	Condition Notes
GW-898	Red maple	*Acer rubrum*	27, 6	2	13.5	40.5	Poor	Twin trunks 27 x 6, dying, one dead trunk
GW-899	Chestnut oak	*Quercus montana*	15	1	7.5	22.5	Good	
GW-900	White oak	*Quercus alba*	28	1	14	42	Good	
GW-901	Tuliptree	*Liriodendron tulipifera*	12	1	6	18	Poor	No leader, cavities on trunk
GW-902	Red maple	*Acer rubrum*	9	1	4.5	13.5	Fair	Heavy vines into crown, leaning
GW-903	Blackgum	*Nyssa sylvatica*	10	1	5	15	Good	
GW-904	Tuliptree	*Liriodendron tulipifera*	26	1	13	39	Fair	Cavity on trunk, heavy English ivy vines into crown
GW-905	Red maple	*Acer rubrum*	16, 7, 6	3	8	24	Good	Multistem trunk 16 x 7 x 6
GW-906	Red maple	*Acer rubrum*	7	1	3.5	10.5	Good	
GW-907	Red maple	*Acer rubrum*	9	1	4.5	13.5	Good	
GW-908	Black locust	*Robinia pseudoacacia*	6	1	3	9	Poor	Heavy vines on trunk and in canopy, crown nearly dead. Split above DBH
GW-909	Mockernut hickory	*Carya tomentosa*	14	1	7	21	Good	Low branch dieback
GW-910	Mockernut hickory	*Carya tomentosa*	6	1	3	9	Good	
GW-911	Red maple	*Acer rubrum*	7	1	3.5	10.5	Fair	Vines and broken leader
GW-912	American elm	*Ulmus americana*	5	1	2.5	7.5	Good	
GW-913	American beech	*Fagus grandifolia*	5	1	2.5	7.5	Poor	Vine girdling trunk
GW-914	Red maple	*Acer rubrum*	6	1	3	9	Good	
GW-915	Red maple	*Acer rubrum*	6	1	3	9	Good	
GW-916	Tuliptree	*Liriodendron tulipifera*	29	1	14.5	43.5	Good	
GW-917	Blackgum	*Nyssa sylvatica*	15	1	7.5	22.5	Fair	Some dying branches
GW-918	Red maple	*Acer rubrum*	8	1	4	12	Good	
GW-919	Unknown		11	1	N/A	N/A	Standing Dead	
GW-920	Flowering dogwood	*Cornus florida*	5	1	2.5	7.5	Good	
GW-921	Red maple	*Acer rubrum*	7	1	3.5	10.5	Good	
GW-922	Pignut hickory	*Carya glabra*	13	1	6.5	19.5	Fair	Stressed with reduced canopy
GW-923	Red maple	*Acer rubrum*	6	1	3	9	Poor	Dying
GW-924	Red maple	*Acer rubrum*	6	1	3	9	Fair	Dead branches
GW-925	Tuliptree	*Liriodendron tulipifera*	9	1	4.5	13.5	Fair	Oriental bittersweet vine into canopy
GW-926	Tuliptree	*Liriodendron tulipifera*	26, 12	2	13	39	Poor	Twin trunks 26 x 12, second stem dead, large branch dieback in crown, rotting bark on trunk
GW-927	Tuliptree	*Liriodendron tulipifera*	15	1	7.5	22.5	Good	
GW-928	Flowering dogwood	*Cornus florida*	5	1	2.5	7.5	Good	
GW-929	Red maple	*Acer rubrum*	18	1	9	27	Fair	Exposed roots, small trunk wound. Splits above DBH
GW-930	Tuliptree	*Liriodendron tulipifera*	24	1	12	36	Fair	Vines on trunk
GW-931	Tuliptree	*Liriodendron tulipifera*	28	1	14	42	Good	
GW-932	Red maple	*Acer rubrum*	5	1	2.5	7.5	Good	
GW-933	Princesstree	*Paulownia tomentosa*	14	1	7	21	Fair	Leaning, dead branches
GW-934	Tuliptree	*Liriodendron tulipifera*	16	1	N/A	N/A	Standing Dead	
GW-935	White oak	*Quercus alba*	22	1	11	33	Good	
GW-936	Northern red oak	*Quercus rubra*	13	1	6.5	19.5	Good	
GW-937	Red maple	*Acer rubrum*	7	1	3.5	10.5	Fair	Dead leader
GW-938	American basswood	*Tilia americana*	12	1	6	18	Good	
GW-939	Princesstree	*Paulownia tomentosa*	17	1	8.5	25.5	Fair	Dead branches
GW-940	Red maple	*Acer rubrum*	8	1	4	12	Good	
GW-941	Red maple	*Acer rubrum*	19	1	9.5	28.5	Good	
GW-942	Chestnut oak	*Quercus montana*	16	1	8	24	Good	
GW-943	Red maple	*Acer rubrum*	9	1	4.5	13.5	Fair	Reduced canopy, dead branches
GW-944	Chestnut oak	*Quercus montana*	28	1	14	42	Good	
GW-945	Northern red oak	*Quercus rubra*	5	1	2.5	7.5	Good	
GW-946	Mockernut hickory	*Carya tomentosa*	19	1	9.5	28.5	Good	
GW-947	Unknown		30	1	N/A	N/A	Standing Dead	
GW-948	Tuliptree	*Liriodendron tulipifera*	6	1	3	9	Good	
GW-949	Chestnut oak	*Quercus montana*	20	1	10	30	Good	
GW-950	Chestnut oak	*Quercus montana*	26	1	13	39	Fair	Few dead branches
GW-951	Unknown		11	1	N/A	N/A	Standing Dead	
GW-952	Chestnut oak	*Quercus montana*	10	1	5	15	Good	
GW-953	Red maple	*Acer rubrum*	6	1	3	9	Good	
GW-954*	White oak	*Quercus alba*	40	1	20	60	Fair	Large branch dieback in crown
GW-955	Northern red oak	*Quercus rubra*	9, 8, 6	3	4.5	13.5	Fair	Multistem 9 x 8 x 6, poor branching structure, cavity at base healing
GW-956	Red maple	*Acer rubrum*	11	1	5.5	16.5	Good	
GW-957	Blackgum	*Nyssa sylvatica*	6	1	3	9	Good	
GW-958	White oak	*Quercus alba*	28	1	14	42	Good	
GW-959	Tuliptree	*Liriodendron tulipifera*	7	1	3.5	10.5	Fair	Trunk damage, stressed
GW-960	Blackgum	*Nyssa sylvatica*	7	1	3.5	10.5	Good	
GW-961	Red maple	*Acer rubrum*	5	1	2.5	7.5	Fair	Stressed with few dead branches
GW-962	Red maple	*Acer rubrum*	8	1	4	12	Good	

Tree ID	Common Name	Scientific Name	DBH	Number of Stems	SCRZ (ft)	CRZ (ft)	Condition	Condition Notes
GW-963	Blackgum	*Nyssa sylvatica*	8	1	4	12	Good	Vine into canopy
GW-964	Flowering dogwood	*Cornus florida*	6	1	3	9	Good	
GW-965	Tuliptree	*Liriodendron tulipifera*	15	1	7.5	22.5	Good	
GW-966	Mockernut hickory	*Carya tomentosa*	17	1	8.5	25.5	Fair	Poor branching structure
GW-967	Black cherry	*Prunus serotina*	22	1	11	33	Good	
GW-968	Tuliptree	*Liriodendron tulipifera*	22, 22, 14	3	11	33	Good	Multistem 22 x 22 x 14
GW-969*	Tuliptree	*Liriodendron tulipifera*	44	1	22	66	Good	
GW-970	Mockernut hickory	*Carya tomentosa*	10	1	5	15	Fair	Unbalanced crown, branch dieback in crown
GW-971	Tuliptree	*Liriodendron tulipifera*	14	1	7	21	Fair	Leaning, poor branching structure
GW-972	Mockernut hickory	*Carya tomentosa*	12	1	6	18	Good	
GW-973	Tuliptree	*Liriodendron tulipifera*	8	1	4	12	Fair	Leaning
GW-974	Mockernut hickory	*Carya tomentosa*	6	1	3	9	Good	Slightly unbalanced crown
GW-975	Mockernut hickory	*Carya tomentosa*	5	1	2.5	7.5	Good	
GW-976	Tuliptree	*Liriodendron tulipifera*	11	1	5.5	16.5	Good	
GW-977	Red maple	*Acer rubrum*	6	1	3	9	Fair	Many dead branches
GW-978	Tuliptree	*Liriodendron tulipifera*	7	1	3.5	10.5	Good	Lacks lower canopy
GW-979	Red maple	*Acer rubrum*	5	1	2.5	7.5	Poor	Dying
GW-980	Red maple	*Acer rubrum*	11	1	N/A	N/A	Standing Dead	
GW-981	Tuliptree	*Liriodendron tulipifera*	28	1	14	42	Good	
GW-982	Black cherry	*Prunus serotina*	8	1	4	12	Poor	Severe lean, oriental bittersweet vine taking over crown
GW-983	Unknown		11	1	N/A	N/A	Standing Dead	
GW-984	Red maple	*Acer rubrum*	8	1	4	12	Good	
GW-985	Chestnut oak	*Quercus montana*	29	1	14.5	43.5	Good	
GW-986	White ash	*Fraxinus americana*	8	1	4	12	Poor	Lean, very heavy vines in crown
GW-987	Red maple	*Acer rubrum*	10	1	5	15	Poor	Dying, vines in canopy
GW-988	Red maple	*Acer rubrum*	6	1	3	9	Good	
GW-989	Tree of heaven	*Ailanthus altissima*	5	1	2.5	7.5	Poor	Lean, very heavy vines in crown, vine girdling trunk
GW-990	Unknown		13	1	N/A	N/A	Standing Dead	
GW-991	Red maple	*Acer rubrum*	6	1	3	9	Fair	Stressed, reduced canopy
GW-992	Red maple	*Acer rubrum*	5	1	2.5	7.5	Good	
GW-993	Tuliptree	*Liriodendron tulipifera*	5	1	2.5	7.5	Fair	One sided, thin crown
GW-994*	White oak	*Quercus alba*	30	1	15	45	Good	
GW-995	Red maple	*Acer rubrum*	7	1	3.5	10.5	Fair	Cavity in trunk, poor branching structure
GW-996	Cherry sp.	*Prunus sp.*	6	1	3	9	Good	
GW-997	Tuliptree	*Liriodendron tulipifera*	7	1	3.5	10.5	Poor	Broken leader, trunk decay
GW-998	Tuliptree	*Liriodendron tulipifera*	24	1	12	36	Good	
GW-999	Tree of heaven	*Ailanthus altissima*	8	1	4	12	Good	One sided
GW-1000	Northern red oak	*Quercus rubra*	7	1	3.5	10.5	Fair	Lack of lower canopy
GW-1001	Blackgum	*Nyssa sylvatica*	8	1	4	12	Good	
GW-1002	Red maple	*Acer rubrum*	7	1	3.5	10.5	Good	
GW-1003	Chestnut oak	*Quercus montana*	17	1	8.5	25.5	Good	
GW-1004	Tuliptree	*Liriodendron tulipifera*	11	1	5.5	16.5	Fair	Vine in canopy
GW-1005	Northern red oak	*Quercus rubra*	25	1	12.5	37.5	Good	
GW-1006	Red maple	*Acer rubrum*	5	1	2.5	7.5	Good	
GW-1007	Tree of heaven	*Ailanthus altissima*	6, 4	2	3	9	Good	Vines on lower trunk. Twins 6 x 4
GW-1008	Tree of heaven	*Ailanthus altissima*	7, 5, 5	3	3.5	10.5	Fair	Vines on lower trunk. Multistem 7 x 5 x 5
GW-1009	Black locust	*Robinia pseudoacacia*	9	1	N/A	N/A	Standing Dead	
GW-1010	Northern red oak	*Quercus rubra*	7	1	3.5	10.5	Good	Thin crown
GW-1011	Chestnut oak	*Quercus montana*	19	1	9.5	28.5	Poor	Little canopy remains, slight lean
GW-1012	Black locust	*Robinia pseudoacacia*	12	1	N/A	N/A	Standing Dead	
GW-1013	Tuliptree	*Liriodendron tulipifera*	8	1	4	12	Poor	Severe lean, lots of water sprouts on trunk, branch dieback in crown
GW-1014	Tuliptree	*Liriodendron tulipifera*	9	1	4.5	13.5	Poor	Severe lean, water sprouts on trunk
GW-1015	Tuliptree	*Liriodendron tulipifera*	10	1	5	15	Poor	Heavy vines on trunk and in canopy, broken branches
GW-1016	Mockernut hickory	*Carya tomentosa*	22	1	11	33	Good	
GW-1017	Blackgum	*Nyssa sylvatica*	8	1	4	12	Good	
GW-1018	Tuliptree	*Liriodendron tulipifera*	14	1	7	21	Poor	Heavy vines on trunk and in canopy, broken branches
GW-1019	White oak	*Quercus alba*	22	1	11	33	Fair	Lack of lower canopy, some water
GW-1020	Tuliptree	*Liriodendron tulipifera*	6	1	3	9	Poor	Vine in canopy, lean, wound at base
GW-1021	Red maple	*Acer rubrum*	8	1	4	12	Fair	Lean, attached at base to tree GW-734
GW-1022	Unknown		21	1	N/A	N/A	Standing Dead	
GW-1023	Swamp chestnut oak	*Quercus michauxii*	21, 16	2	10.5	31.5	Poor	Vines on trunk into canopy, significant lean, exposed roots. Twins 21 x 16
GW-1024	Tuliptree	*Liriodendron tulipifera*	6	1	3	9	Poor	Significant lean, water sprouts
GW-1025	Tuliptree	*Liriodendron tulipifera*	29	1	14.5	43.5	Fair	Vines on trunk into canopy
GW-1026	American basswood	*Tilia americana*	8	1	4	12	Good	

Tree ID	Common Name	Scientific Name	DBH	Number of Stems	SCRZ (ft)	CRZ (ft)	Condition	Condition Notes
GW-1027	Tuliptree	*Liriodendron tulipifera*	21	1	10.5	31.5	Poor	Heavy lean, dead branches
GW-1028	Black cherry	*Prunus serotina*	6	1	N/A	N/A	Standing Dead	
GW-1029	Chestnut oak	*Quercus montana*	21	1	10.5	31.5	Good	Thin crown
GW-1030	White oak	*Quercus alba*	19	1	9.5	28.5	Fair	Dead branches
GW-1031	American hornbeam	*Carpinus caroliniana*	5	1	2.5	7.5	Poor	Bark decay, lean
GW-1032	Red maple	*Acer rubrum*	8	1	4	12	Fair	Water sprouts
GW-1033	White ash	*Fraxinus americana*	8	1	4	12	Poor	Broken branches, vines in canopy
GW-1034*	White oak	*Quercus alba*	39	1	19.5	58.5	Fair	Included bark, some large broken branches
GW-1035	Chestnut oak	*Quercus montana*	8	1	4	12	Good	
GW-1036	American basswood	*Tilia americana*	6	1	3	9	Fair	Lean, healed small wound at base
GW-1037	Tuliptree	*Liriodendron tulipifera*	29	1	14.5	43.5	Fair	Vines growing into canopy
GW-1038	Red maple	*Acer rubrum*	9	1	4.5	13.5	Poor	Decay at base and on trunk
GW-1039	Red maple	*Acer rubrum*	5	1	2.5	7.5	Poor	Decay at base
GW-1040*	White oak	*Quercus alba*	30	1	15	45	Good	
GW-1041	Red maple	*Acer rubrum*	11	1	5.5	16.5	Poor	Heavy vines in canopy, lean
GW-1042	Red maple	*Acer rubrum*	6	1	3	9	Good	
GW-1043	Mockernut hickory	*Carya tomentosa*	8	1	4	12	Good	One lower broken branch
GW-1044	Sweet cherry	*Prunus avium*	7	1	3.5	10.5	Fair	One sided, lean, trunk wound
GW-1045	Red maple	*Acer rubrum*	7	1	3.5	10.5	Fair	One sided, spots on leaves
GW-1046	Unknown		13	1	N/A	N/A	Standing Dead	
GW-1047	Tuliptree	*Liriodendron tulipifera*	12	1	6	18	Fair	Wound on upper trunk
GW-1048	Sweet cherry	*Prunus avium*	5	1	2.5	7.5	Fair	Some cracks in bark
GW-1049	Red maple	*Acer rubrum*	19	1	9.5	28.5	Poor	Large basal cavity with decay
GW-1050	Red maple	*Acer rubrum*	17	1	8.5	25.5	Fair	Water sprouts, dead branches
GW-1051	Chestnut oak	*Quercus montana*	13	1	6.5	19.5	Fair	Lean, one sided
GW-1052	Red maple	*Acer rubrum*	16	1	8	24	Good	
GW-1053	Bitternut hickory	*Carya cordiformis*	8	1	4	12	Good	
GW-1054	Slippery elm	*Ulmus rubra*	13	1	6.5	19.5	Poor	Heavy vines on trunk in canopy
GW-1055	Mockernut hickory	*Carya tomentosa*	15	1	7.5	22.5	Good	
GW-1056	Mockernut hickory	*Carya tomentosa*	15	1	7.5	22.5	Good	
GW-1057*	Tuliptree	*Liriodendron tulipifera*	41, 18	2	20.5	61.5	Fair	Irregular trunk, broken branches. Twins 41 x 18
GW-1058	American beech	*Fagus grandifolia*	6	1	3	9	Good	
GW-1059	Tuliptree	*Liriodendron tulipifera*	19	1	9.5	28.5	Fair	Vines on trunk into canopy
GW-1060	Tuliptree	*Liriodendron tulipifera*	7	1	3.5	10.5	Good	
GW-1061	Bitternut hickory	*Carya cordiformis*	9	1	4.5	13.5	Good	
GW-1062	Red maple	*Acer rubrum*	5	1	2.5	7.5	Poor	Girdled by vine
GW-1063	Tuliptree	*Liriodendron tulipifera*	29	1	14.5	43.5	Good	
GW-1064	Red maple	*Acer rubrum*	9	1	4.5	13.5	Poor	Heavy vines in crown, lean
GW-1065	Northern red oak	*Quercus rubra*	5	1	2.5	7.5	Good	
GW-1066	Tuliptree	*Liriodendron tulipifera*	8	1	4	12	Good	
GW-1067*	Tuliptree	*Liriodendron tulipifera*	43	1	21.5	64.5	Fair	Healed trunk cavity, included bark
GW-1068	Tuliptree	*Liriodendron tulipifera*	27	1	13.5	40.5	Fair	Vine in crown
GW-1069	Blackgum	*Nyssa sylvatica*	6	1	3	9	Fair	Lean, one sided
GW-1070*	Northern red oak	*Quercus rubra*	30	1	15	45	Poor	Vines on trunk into canopy, dying crown, dead branches
GW-1071	White ash	*Fraxinus americana*	8	1	4	12	Good	
GW-1072	White ash	*Fraxinus americana*	13	1	6.5	19.5	Poor	Vines on trunk into canopy, dying crown
GW-1073	Northern red oak	*Quercus rubra*	14	1	7	21	Fair	Vines on trunk into canopy
GW-1074	Northern red oak	*Quercus rubra*	6	1	3	9	Good	
GW-1075	Blackgum	*Nyssa sylvatica*	15	1	7.5	22.5	Good	One sided
GW-1076	Blackgum	*Nyssa sylvatica*	8	1	4	12	Fair	One sided, lean
GW-1077	Red maple	*Acer rubrum*	15, 12	2	7.5	22.5	Fair	Included bark, pruning, one sided. Twins 15 x 12
GW-1078*	Tuliptree	*Liriodendron tulipifera*	33	1	16.5	49.5	Good	
GW-1079	Chestnut oak	*Quercus montana*	8	1	4	12	Good	
GW-1080	White ash	*Fraxinus americana*	11	1	5.5	16.5	Fair	Lean, unbalanced crown
GW-1081	Tuliptree	*Liriodendron tulipifera*	7	1	3.5	10.5	Fair	Some dead branches
GW-1082	Red maple	*Acer rubrum*	11	1	5.5	16.5	Poor	Vines in crown, trunk decay
GW-1083	Tuliptree	*Liriodendron tulipifera*	6	1	3	9	Good	
GW-1084	Tuliptree	*Liriodendron tulipifera*	25	1	12.5	37.5	Fair	Some roots undercut by stream bank
GW-1085	American basswood	*Tilia americana*	6	1	3	9	Fair	Broken branch, lean
GW-1086	Tuliptree	*Liriodendron tulipifera*	18	1	9	27	Fair	Exposed roots over stream
GW-1087	Blackgum	*Nyssa sylvatica*	5	1	2.5	7.5	Poor	Dying crown, girdling vines on trunk
GW-1088	Red maple	*Acer rubrum*	8	1	4	12	Fair	Water sprouts, some trunk cankers
GW-1089*	White oak	*Quercus alba*	32	1	16	48	Good	
GW-1090	White oak	*Quercus alba*	28	1	N/A	N/A	Standing Dead	
GW-1091	Bitternut hickory	*Carya cordiformis*	15	1	7.5	22.5	Good	
GW-1092	Tuliptree	*Liriodendron tulipifera*	12	1	6	18	Fair	Irregular growth form
GW-1093	White oak	*Quercus alba*	15	1	7.5	22.5	Good	

Tree ID	Common Name	Scientific Name	DBH	Number of Stems	SCRZ (ft)	CRZ (ft)	Condition	Condition Notes
GW-1094	Tuliptree	*Liriodendron tulipifera*	21	1	10.5	31.5	Fair	Significant lean, irregular growth form
GW-1095	Blackgum	*Nyssa sylvatica*	6	1	3	9	Good	Thin crown
GW-1096	Sugar maple	*Acer saccharum*	7	1	3.5	10.5	Good	
GW-1097	Blackgum	*Nyssa sylvatica*	5	1	2.5	7.5	Good	
GW-1098	American beech	*Fagus grandifolia*	11	1	5.5	16.5	Poor	Vine girdling trunk
GW-1099	White oak	*Quercus alba*	23	1	11.5	34.5	Good	
GW-1100	Tuliptree	*Liriodendron tulipifera*	29, 8	2	14.5	43.5	Good	Broken branches. Twins 29 x 8
GW-1101	Unknown		18	1	N/A	N/A	Standing Dead	
GW-1102	Tuliptree	*Liriodendron tulipifera*	23	1	11.5	34.5	Fair	Vines on trunk
GW-1103	Tuliptree	*Liriodendron tulipifera*	18	1	9	27	Fair	Vines on trunk
GW-1104	Tuliptree	*Liriodendron tulipifera*	26	1	13	39	Fair	Vines on trunk, irregular trunk, trunk wound, crown looks good
GW-1105	Tuliptree	*Liriodendron tulipifera*	6	1	3	9	Good	Slight lean
GW-1106	Red maple	*Acer rubrum*	12, 7	2	6	18	Fair	Lean, water sprouts. Twins 12 x 7
GW-1107	White oak	*Quercus alba*	18	1	9	27	Good	
GW-1108	Tuliptree	*Liriodendron tulipifera*	7	1	3.5	10.5	Good	
GW-1109	American beech	*Fagus grandifolia*	5	1	2.5	7.5	Good	
GW-1110	Chestnut oak	*Quercus montana*	24	1	N/A	N/A	Standing Dead	
GW-1111	Tuliptree	*Liriodendron tulipifera*	23	1	11.5	34.5	Good	
GW-1112	Tuliptree	*Liriodendron tulipifera*	24	1	12	36	Fair	One sided, thin crown
GW-1113	Tuliptree	*Liriodendron tulipifera*	14	1	7	21	Fair	Significant lean
GW-1114	American beech	*Fagus grandifolia*	9	1	4.5	13.5	Good	Few broken branches
GW-1115	Unknown		5	1	N/A	N/A	Standing Dead	
GW-1116	Bitternut hickory	*Carya cordiformis*	5	1	2.5	7.5	Good	
GW-1117	Tuliptree	*Liriodendron tulipifera*	24	1	12	36	Good	Slight bend in trunk
GW-1118	Chestnut oak	*Quercus montana*	11	1	5.5	16.5	Fair	Lean, cavity at base
GW-1119	White oak	*Quercus alba*	24	1	N/A	N/A	Standing Dead	
GW-1120	Tuliptree	*Liriodendron tulipifera*	27	1	13.5	40.5	Good	Slight bend in upper trunk
GW-1121	Red maple	*Acer rubrum*	6	1	3	9	Good	
GW-1122	American beech	*Fagus grandifolia*	9	1	4.5	13.5	Good	
GW-1123	Unknown		6	1	N/A	N/A	Standing Dead	
GW-1124	Chestnut oak	*Quercus montana*	16	1	8	24	Good	
GW-1125	American elm	*Ulmus americana*	14	1	7	21	Fair	Lean, mile a minute vine on trunk
GW-1126	Red maple	*Acer rubrum*	8	1	4	12	Fair	Lean, sparse crown
GW-1127	Chestnut oak	*Quercus montana*	5	1	2.5	7.5	Fair	Significant lean
GW-1128	Chestnut oak	*Quercus montana*	18	1	9	27	Fair	Few recent trunk wounds, one sided
GW-1129	Unknown		12	1	N/A	N/A	Standing Dead	
GW-1130	Chestnut oak	*Quercus montana*	17	1	8.5	25.5	Good	
GW-1131	Tuliptree	*Liriodendron tulipifera*	9	1	4.5	13.5	Fair	Lean, unbalanced crown
GW-1132	American beech	*Fagus grandifolia*	5	1	2.5	7.5	Good	
GW-1133	Chestnut oak	*Quercus montana*	8	1	4	12	Good	
GW-1134	Chestnut oak	*Quercus montana*	11	1	5.5	16.5	Fair	Lean, one sided
GW-1135	Chestnut oak	*Quercus montana*	12	1	6	18	Poor	Large trunk wound with decay
GW-1136	Chestnut oak	*Quercus montana*	9	1	4.5	13.5	Good	Few broken branches
GW-1137	Chestnut oak	*Quercus montana*	12	1	6	18	Good	
GW-1138	Blackgum	*Nyssa sylvatica*	8	1	4	12	Fair	One sided, lean, broken branches
GW-1139	Tuliptree	*Liriodendron tulipifera*	19	1	9.5	28.5	Fair	Thin crown, bend in trunk
GW-1140	Chestnut oak	*Quercus montana*	16	1	8	24	Fair	Dead branches, healed trunk wound, large broken branch
GW-1141	Red maple	*Acer rubrum*	5	1	2.5	7.5	Good	Thin crown
GW-1142	American beech	*Fagus grandifolia*	5	1	2.5	7.5	Good	
GW-1143	Swamp chestnut oak	*Quercus michauxii*	14, 13	2	7	21	Good	Twins 14 x 13
GW-1144	Blackgum	*Nyssa sylvatica*	12	1	6	18	Good	
GW-1145	Unknown		5	1	N/A	N/A	Standing Dead	
GW-1146	Bitternut hickory	*Carya cordiformis*	16	1	8	24	Good	
GW-1147	Chestnut oak	*Quercus montana*	16	1	8	24	Fair	One sided, lean
GW-1148	Swamp chestnut oak	*Quercus michauxii*	16	1	8	24	Good	
GW-1149	White oak	*Quercus alba*	28	1	14	42	Fair	Large poison ivy vine growing into crown
GW-1150	Chestnut oak	*Quercus montana*	12	1	6	18	Poor	Nearly dead crown, dead branches
GW-1151	White oak	*Quercus alba*	29	1	14.5	43.5	Good	Some dead branches
GW-1152	Swamp chestnut oak	*Quercus michauxii*	14	1	7	21	Poor	Nearly dead crown
GW-1153	Swamp chestnut oak	*Quercus michauxii*	12, 7	2	6	18	Good	Twins 12 x 7
GW-1154	White oak	*Quercus alba*	14	1	N/A	N/A	Standing Dead	
GW-1155	Unknown		6	1	N/A	N/A	Standing Dead	
GW-1156	Chestnut oak	*Quercus montana*	18	1	9	27	Fair	Lean, dead lower branches
GW-1157	Eastern redbud	*Cercis canadensis*	10	1	5	15	Poor	Tree nearly dead, trunk decay
GW-1158	Northern red oak	*Quercus rubra*	5	1	2.5	7.5	Poor	Dead leader, dead branches
GW-1159	White oak	*Quercus alba*	18	1	9	27	Good	Lots of small dead branches
GW-1160	Blackgum	*Nyssa sylvatica*	10	1	5	15	Good	
GW-1161	Red maple	*Acer rubrum*	9	1	4.5	13.5	Fair	Lots of small dead branches
GW-1162	Blackgum	*Nyssa sylvatica*	5	1	2.5	7.5	Good	

Tree ID	Common Name	Scientific Name	DBH	Number of Stems	SCRZ (ft)	CRZ (ft)	Condition	Condition Notes
GW-1163	Chestnut oak	*Quercus montana*	17, 12	2	8.5	25.5	Fair	One sided, dead large branch. Twins 17 x 12
GW-1164	Tuliptree	*Liriodendron tulipifera*	17	1	8.5	25.5	Good	Slightly one sided
GW-1165	Unknown		7	1	N/A	N/A	Standing Dead	
GW-1166	Unknown		6	1	N/A	N/A	Standing Dead	
GW-1167	Swamp chestnut oak	*Quercus michauxii*	10	1	5	15	Good	Thin crown
GW-1168	White oak	*Quercus alba*	24	1	12	36	Poor	Multiple long trunk wounds, possible lightning damage, crown looks good
GW-1169	Swamp chestnut oak	*Quercus michauxii*	15	1	7.5	22.5	Good	One sided
GW-1170	Swamp chestnut oak	*Quercus michauxii*	17	1	8.5	25.5	Fair	Water sprouts, one sided
GW-1171	Unknown		17, 14	2	N/A	N/A	Standing Dead	Twins 17 x 14
GW-1172	Tuliptree	*Liriodendron tulipifera*	12	1	6	18	Fair	Some healed bark damage, thin crown
GW-1173	Chestnut oak	*Quercus montana*	18	1	9	27	Fair	Thin crown, large broken branch
GW-1174	Unknown		13	1	N/A	N/A	Standing Dead	
GW-1175	Red maple	*Acer rubrum*	9	1	4.5	13.5	Fair	Lean, one sided, broken leader
GW-1176	Swamp chestnut oak	*Quercus michauxii*	7	1	3.5	10.5	Good	
GW-1177	Northern red oak	*Quercus rubra*	20	1	10	30	Good	
GW-1178	Blackgum	*Nyssa sylvatica*	6	1	3	9	Fair	Lean, one sided, broken leader
GW-1179	Chestnut oak	*Quercus montana*	18	1	9	27	Fair	Broken branches
GW-1180	Chestnut oak	*Quercus montana*	6	1	3	9	Fair	Thin crown, dead branches
GW-1181	White oak	*Quercus alba*	28	1	N/A	N/A	Standing Dead	
GW-1182	Blackgum	*Nyssa sylvatica*	12	1	6	18	Good	Lean
GW-1183	Mockernut hickory	*Carya tomentosa*	11	1	5.5	16.5	Good	Thin crown
GW-1184	Unknown		7	1	N/A	N/A	Standing Dead	
GW-1185	Chestnut oak	*Quercus montana*	7, 6	2	3.5	10.5	Fair	Dead 6" twin trunk
GW-1186	Chestnut oak	*Quercus montana*	22	1	11	33	Good	
GW-1187	Red maple	*Acer rubrum*	11	1	5.5	16.5	Good	Broken lower branch
GW-1188	Red maple	*Acer rubrum*	6	1	3	9	Fair	Dead branches, thin crown
GW-1189	Tuliptree	*Liriodendron tulipifera*	29	1	14.5	43.5	Good	Broken lower branches
GW-1190	Blackgum	*Nyssa sylvatica*	9	1	4.5	13.5	Fair	One sided, dead branches
GW-1191	Blackgum	*Nyssa sylvatica*	7	1	3.5	10.5	Fair	One sided, thin crown
GW-1192	Red maple	*Acer rubrum*	7, 3	2	3.5	10.5	Good	Included bark, some dead branches. Twin trunks 7 x 3
GW-1193	Blackgum	*Nyssa sylvatica*	5	1	2.5	7.5	Fair	Thin crown, one sided
GW-1194	Green ash	*Fraxinus pennsylvanica*	6	1	3	9	Fair	Lean, vines in canopy
GW-1195	Blackgum	*Nyssa sylvatica*	10	1	5	15	Fair	Water sprouts
GW-1196	Mockernut hickory	*Carya tomentosa*	14	1	7	21	Good	
GW-1197	White oak	*Quercus alba*	21	1	10.5	31.5	Good	
GW-1198	Blackgum	*Nyssa sylvatica*	11	1	5.5	16.5	Fair	Irregular growth form, water sprouts
GW-1199	Mockernut hickory	*Carya tomentosa*	7	1	3.5	10.5	Good	
GW-1200	Northern red oak	*Quercus rubra*	6	1	3	9	Fair	Dead branches
GW-1201	White oak	*Quercus alba*	22	1	11	33	Good	
GW-1202	Tuliptree	*Liriodendron tulipifera*	23	1	11.5	34.5	Good	
GW-1203	Tuliptree	*Liriodendron tulipifera*	19	1	9.5	28.5	Fair	One dead leader high in canopy
GW-1204	Chestnut oak	*Quercus montana*	25	1	12.5	37.5	Fair	Some dead branches
GW-1205	Swamp chestnut oak	*Quercus michauxii*	9	1	4.5	13.5	Fair	Some dead branches
GW-1206	Red maple	*Acer rubrum*	12, 9	2	6	18	Fair	Vines on trunk and canopy. Twin trunks 12 x 9
GW-1207	Red maple	*Acer rubrum*	7, 5, 3	3	3.5	10.5	Fair	Interfering branches, dead branches. Multistem 7 x 5 x 3
GW-1208	Tuliptree	*Liriodendron tulipifera*	20	1	10	30	Good	Interfering branches, dead branches
GW-1209	Sugar maple	*Acer saccharum*	6	1	3	9	Good	
GW-1210	Chestnut oak	*Quercus montana*	20	1	10	30	Good	
GW-1211	Red maple	*Acer rubrum*	8	1	4	12	Good	
GW-1212	Chestnut oak	*Quercus montana*	22	1	11	33	Fair	Some decaying branches
GW-1213*	Chestnut oak	*Quercus montana*	31	1	15.5	46.5	Fair	Some large dead branches
GW-1214	Tuliptree	*Liriodendron tulipifera*	6	1	3	9	Good	Thin crown
GW-1215	Tuliptree	*Liriodendron tulipifera*	11	1	5.5	16.5	Good	
GW-1216	Eastern redbud	*Cercis canadensis*	5	1	2.5	7.5	Poor	Damaged trunk, lean
GW-1217	Tuliptree	*Liriodendron tulipifera*	8	1	4	12	Good	
GW-1218	Unknown		6	1	N/A	N/A	Standing Dead	
GW-1219	Black cherry	*Prunus serotina*	14	1	7	21	Fair	Vines on trunk into crown
GW-1220	Unknown		5	1	N/A	N/A	Standing Dead	
GW-1221	Blackgum	*Nyssa sylvatica*	18	1	9	27	Fair	Vines into crown
GW-1222	Tuliptree	*Liriodendron tulipifera*	9	1	4.5	13.5	Poor	Half of trunk decayed, one live branch
GW-1223	Tuliptree	*Liriodendron tulipifera*	9	1	4.5	13.5	Good	Thin crown
GW-1224	Bitternut hickory	*Carya cordiformis*	22	1	11	33	Good	Thin crown
GW-1225	Bitternut hickory	*Carya cordiformis*	15	1	7.5	22.5	Good	
GW-1226	Tuliptree	*Liriodendron tulipifera*	16	1	8	24	Good	Thin crown
GW-1227	Bitternut hickory	*Carya cordiformis*	15	1	7.5	22.5	Good	
GW-1228	Northern red oak	*Quercus rubra*	16	1	8	24	Fair	Vines in trunk into canopy

Tree ID	Common Name	Scientific Name	DBH	Number of Stems	SCRZ (ft)	CRZ (ft)	Condition	Condition Notes
GW-1229	Northern red oak	*Quercus rubra*	24, 7	2	12	36	Fair	Some bittersweet in crown. Twins 24 x 7
GW-1230	Red maple	*Acer rubrum*	6	1	3	9	Fair	Dead lower branches
GW-1231	Tuliptree	*Liriodendron tulipifera*	17	1	8.5	25.5	Good	
GW-1232	Tuliptree	*Liriodendron tulipifera*	9	1	4.5	13.5	Good	Unbalanced crown
GW-1233	Tuliptree	*Liriodendron tulipifera*	8	1	4	12	Fair	Many broken branches, thin crown
GW-1234	Tuliptree	*Liriodendron tulipifera*	12	1	6	18	Good	One sided
GW-1235	Red maple	*Acer rubrum*	8	1	4	12	Fair	Lean, dead upper branch
GW-1236	Tuliptree	*Liriodendron tulipifera*	14	1	7	21	Good	One sided
GW-1237	Northern red oak	*Quercus rubra*	7	1	3.5	10.5	Good	One sided
GW-1238	Tuliptree	*Liriodendron tulipifera*	6	1	3	9	Poor	Significant lean, very thin crown
GW-1239	Tuliptree	*Liriodendron tulipifera*	19	1	9.5	28.5	Good	
GW-1240	Princesstree	*Paulownia tomentosa*	6	1	3	9	Poor	Heavy vines in canopy
GW-1241	Tuliptree	*Liriodendron tulipifera*	5	1	2.5	7.5	Fair	Irregular growth form, some dead branches
GW-1242	Sugar maple	*Acer saccharum*	7	1	3.5	10.5	Fair	Large broken branch, irregular growth form
GW-1243	Mockernut hickory	*Carya tomentosa*	21	1	10.5	31.5	Fair	Large poison ivy vine on trunk going into crown
GW-1244	Tuliptree	*Liriodendron tulipifera*	26	1	13	39	Good	Bend in trunk
GW-1245	Tuliptree	*Liriodendron tulipifera*	23	1	11.5	34.5	Good	
GW-1246	Princesstree	*Paulownia tomentosa*	6	1	3	9	Fair	Lean
GW-1247	Northern red oak	*Quercus rubra*	12	1	6	18	Fair	Vines on trunk
GW-1248*	Pignut hickory	*Carya glabra*	31	1	15.5	46.5	Good	
GW-1249	Northern red oak	*Quercus rubra*	28	1	14	42	Good	Some broken lower branches
GW-1250	Green ash	*Fraxinus pennsylvanica*	9	1	4.5	13.5	Fair	Dead lower branches
GW-1251	Unknown		7	1	N/A	N/A	Standing Dead	
GW-1252	Sugar maple	*Acer saccharum*	7	1	3.5	10.5	Good	Lean
GW-1253	American elm	*Ulmus americana*	6	1	3	9	Fair	Dead branches, irregular crown
GW-1254	Tuliptree	*Liriodendron tulipifera*	18	1	9	27	Good	
GW-1255	American elm	*Ulmus americana*	10	1	5	15	Fair	Dead branches, irregular crown
GW-1256	Red maple	*Acer rubrum*	5	1	2.5	7.5	Poor	Tree mostly dead, one live branch
GW-1257	American basswood	*Tilia americana*	6	1	3	9	Fair	Dead lower branches
GW-1258	Tuliptree	*Liriodendron tulipifera*	8	1	4	12	Fair	Very thin crown, no lower branches
GW-1259	American beech	*Fagus grandifolia*	7	1	3.5	10.5	Poor	Very heavy lean, roots coming out of ground
GW-1260	Northern red oak	*Quercus rubra*	9	1	4.5	13.5	Fair	One sided, large broken branches
GW-1261	Red maple	*Acer rubrum*	6, 5, 4	3	3	9	Fair	Interfering branches, trunk wound. Multistem 6 x 5 x 4
GW-1262	White oak	*Quercus alba*	28	1	14	42	Good	
GW-1263	American beech	*Fagus grandifolia*	7	1	3.5	10.5	Fair	One sided, some trunk wounds, heavy storm debris against trunk
GW-1264	Blackgum	*Nyssa sylvatica*	9	1	4.5	13.5	Good	Some storm debris at base
GW-1265	Red maple	*Acer rubrum*	16	1	8	24	Fair	Large broken branches, thin crown
GW-1266	Northern red oak	*Quercus rubra*	7	1	3.5	10.5	Good	
GW-1267	Red maple	*Acer rubrum*	5	1	N/A	N/A	Standing Dead	
GW-1268	Swamp chestnut oak	*Quercus michauxii*	23	1	11.5	34.5	Good	
GW-1269	Swamp chestnut oak	*Quercus michauxii*	29	1	14.5	43.5	Good	Lean
GW-1270	Red maple	*Acer rubrum*	7	1	3.5	10.5	Fair	Dead branches, thin crown
GW-1271*	Chestnut oak	*Quercus montana*	31	1	15.5	46.5	Good	
GW-1272	Red maple	*Acer rubrum*	7, 2, 1	3	3.5	10.5	Good	Multistem 7 x 2 x 1
GW-1273	American beech	*Fagus grandifolia*	5	1	2.5	7.5	Good	
GW-1274	Swamp chestnut oak	*Quercus michauxii*	5	1	2.5	7.5	Fair	One sided, dead branches thin crown.
GW-1275	Unknown		5	1	N/A	N/A	Standing Dead	
GW-1276	Chestnut oak	*Quercus montana*	24	1	12	36	Good	Lean
GW-1277	Swamp chestnut oak	*Quercus michauxii*	6	1	3	9	Fair	One sided, dead branches
GW-1278	Blackgum	*Nyssa sylvatica*	7	1	3.5	10.5	Good	
GW-1279	Red maple	*Acer rubrum*	8, 8	2	4	12	Good	Twins 8 x 8
GW-1280	Swamp chestnut oak	*Quercus michauxii*	18	1	9	27	Fair	Large dead upper branches
GW-1281	Northern red oak	*Quercus rubra*	11	1	5.5	16.5	Fair	Large dead upper branch
GW-1282	Chestnut oak	*Quercus montana*	16	1	8	24	Good	Broken lower branch, lean
GW-1283	Red maple	*Acer rubrum*	5	1	2.5	7.5	Fair	Irregular growth form
GW-1284	Northern red oak	*Quercus rubra*	20	1	10	30	Good	
GW-1285	Northern red oak	*Quercus rubra*	23	1	11.5	34.5	Good	
GW-1286	Northern red oak	*Quercus rubra*	23, 12	2	11.5	34.5	Good	Dead lower branch. Twins 23 x 12
GW-1287	Chestnut oak	*Quercus montana*	17	1	8.5	25.5	Good	
GW-1288	Blackgum	*Nyssa sylvatica*	26	1	13	39	Good	
GW-1289	Red maple	*Acer rubrum*	5	1	2.5	7.5	Fair	Many dead branches
GW-1290	Red maple	*Acer rubrum*	22	1	11	33	Good	
GW-1291	Red maple	*Acer rubrum*	7	1	3.5	10.5	Fair	Thin crown, premature leaf loss
GW-1292	Northern red oak	*Quercus rubra*	11	1	5.5	16.5	Fair	One sided, dead lower branches
GW-1293	Chestnut oak	*Quercus montana*	22	1	11	33	Good	Dead lower branch

Tree ID	Common Name	Scientific Name	DBH	Number of Stems	SCRZ (ft)	CRZ (ft)	Condition	Condition Notes
GW-1294	Northern red oak	*Quercus rubra*	19	1	9.5	28.5	Good	
GW-1295	Red maple	*Acer rubrum*	6	1	3	9	Fair	Dead branches, thin crown
GW-1296	Blackgum	*Nyssa sylvatica*	5	1	2.5	7.5	Good	One sided
GW-1297	Chestnut oak	*Quercus montana*	19, 18, 16	3	9.5	28.5	Good	Multistem 19 x 18 x 16, broad leaves
GW-1298	Northern red oak	*Quercus rubra*	7	1	3.5	10.5	Good	Thin crown
GW-1299	Blackgum	*Nyssa sylvatica*	16	1	8	24	Good	Some dead lower branches
GW-1300	Northern red oak	*Quercus rubra*	17	1	8.5	25.5	Fair	Some bark decay
GW-1301	Red maple	*Acer rubrum*	5, 3	2	2.5	7.5	Good	One sided, thin crown. Twins 5 x 3
GW-1302	Red maple	*Acer rubrum*	6	1	3	9	Poor	Crown nearly dead
GW-1303	Northern red oak	*Quercus rubra*	18	1	9	27	Good	Few dead branches
GW-1304	Northern red oak	*Quercus rubra*	19	1	9.5	28.5	Good	Some dead branches, lean
GW-1305	Swamp chestnut oak	*Quercus michauxii*	21	1	10.5	31.5	Fair	Thin crown, some large dead branches
GW-1306	Blackgum	*Nyssa sylvatica*	9	1	4.5	13.5	Good	Slightly one sided
GW-1307*	Swamp chestnut oak	*Quercus michauxii*	54	1	27	81	Fair	Some bark decay at base, some large dead branches
GW-1308	Blackgum	*Nyssa sylvatica*	6	1	3	9	Fair	Dead leader replaced by new leader, some healed bark wounds
GW-1309	Red maple	*Acer rubrum*	7	1	3.5	10.5	Fair	Irregular growth form
GW-1310	Swamp chestnut oak	*Quercus michauxii*	8	1	N/A	N/A	Standing Dead	
GW-1311	Swamp chestnut oak	*Quercus michauxii*	7	1	N/A	N/A	Standing Dead	
GW-1312	Red maple	*Acer rubrum*	8	1	4	12	Good	
GW-1313	Swamp chestnut oak	*Quercus michauxii*	11	1	5.5	16.5	Fair	One sided, lean
GW-1314	Eastern redbud	*Cercis canadensis*	8, 6	2	4	12	Fair	Significant lean, one sided. Twins 8 x 6
GW-1315	Northern red oak	*Quercus rubra*	20	1	10	30	Fair	Unbalanced crown, dead branches
GW-1316	Red maple	*Acer rubrum*	8	1	4	12	Fair	Thin crown, premature leaf loss
GW-1317	Blackgum	*Nyssa sylvatica*	7	1	3.5	10.5	Fair	Lean, irregular growth form
GW-1318	Blackgum	*Nyssa sylvatica*	6	1	3	9	Good	Lean, slightly one sided
GW-1319	Blackgum	*Nyssa sylvatica*	7	1	3.5	10.5	Fair	Dead lower branches, one sided, unbalanced crown
GW-1320	Red maple	*Acer rubrum*	11	1	5.5	16.5	Good	Lean
GW-1321	Red maple	*Acer rubrum*	8	1	4	12	Fair	Thin crown, one sided, only top branches remaining
GW-1322	White oak	*Quercus alba*	8	1	4	12	Fair	One sided, lean
GW-1323	Red maple	*Acer rubrum*	8	1	4	12	Fair	Lean, irregular growth form
GW-1324	Red maple	*Acer rubrum*	7	1	3.5	10.5	Poor	Dead crown
GW-1325	Red maple	*Acer rubrum*	9	1	4.5	13.5	Fair	Irregular growth form
GW-1326	White oak	*Quercus alba*	10	1	5	15	Fair	Dead branches, thin crown
GW-1327	Northern red oak	*Quercus rubra*	19	1	9.5	28.5	Good	
GW-1328	White oak	*Quercus alba*	19	1	9.5	28.5	Good	
GW-1329	American beech	*Fagus grandifolia*	7	1	3.5	10.5	Good	
GW-1330	Red maple	*Acer rubrum*	9, 4, 3	3	4.5	13.5	Fair	Interfering branches, thin crown. Multistem 9 x 4 x 3
GW-1331	White oak	*Quercus alba*	26	1	13	39	Fair	Vines into crown
GW-1332	Swamp chestnut oak	*Quercus michauxii*	9, 8	2	4.5	13.5	Good	Twins 9 x 8
GW-1333	Blackgum	*Nyssa sylvatica*	6	1	3	9	Fair	Dead lower branches, thin crown
GW-1334	Red maple	*Acer rubrum*	5	1	N/A	N/A	Standing Dead	
GW-1335	Swamp chestnut oak	*Quercus michauxii*	16	1	8	24	Good	Thin crown
GW-1336	Swamp chestnut oak	*Quercus michauxii*	22	1	11	33	Good	
GW-1337	Red maple	*Acer rubrum*	13, 8, 6	3	6.5	19.5	Good	Multistem 13 x 8 x 6
GW-1338	Unknown		25	1	N/A	N/A	Standing Dead	
GW-1339	Northern red oak	*Quercus rubra*	6	1	3	9	Fair	One sided, significant lean
GW-1340	Red maple	*Acer rubrum*	6	1	3	9	Good	
GW-1341	Blackgum	*Nyssa sylvatica*	6	1	3	9	Good	
GW-1342	Swamp chestnut oak	*Quercus michauxii*	27	1	13.5	40.5	Fair	One of split trunks is dead, other appears healthy. Splits above DBH
GW-1343	Blackgum	*Nyssa sylvatica*	6	1	3	9	Fair	Large broken branch, one sided
GW-1344	Blackgum	*Nyssa sylvatica*	6	1	3	9	Good	Some dead lower branches
GW-1345	Tuliptree	*Liriodendron tulipifera*	32	1	N/A	N/A	Standing Dead	
GW-1346	Blackgum	*Nyssa sylvatica*	6	1	3	9	Good	Some dead lower branches
GW-1347	Chestnut oak	*Quercus montana*	15, 13	2	7.5	22.5	Good	Twins 15 x 13
GW-1348	Blackgum	*Nyssa sylvatica*	6	1	3	9	Fair	One sided, unbalanced crown
GW-1349	Blackgum	*Nyssa sylvatica*	6	1	3	9	Good	
GW-1350	Blackgum	*Nyssa sylvatica*	6	1	3	9	Good	
GW-1351	Chestnut oak	*Quercus montana*	34	1	N/A	N/A	Standing Dead	
GW-1352	Sassafras	*Sassafras albidum*	7	1	3.5	10.5	Good	Slight lean
GW-1353	Tuliptree	*Liriodendron tulipifera*	20	1	10	30	Good	Lean
GW-1354	American beech	*Fagus grandifolia*	7	1	3.5	10.5	Good	
GW-1355	Northern red oak	*Quercus rubra*	13	1	6.5	19.5	Good	Some dead lower branches
GW-1356	Tuliptree	*Liriodendron tulipifera*	18	1	9	27	Good	Broken lower branches
GW-1357	Blackgum	*Nyssa sylvatica*	7	1	3.5	10.5	Good	
GW-1358	Blackgum	*Nyssa sylvatica*	6	1	3	9	Good	

Tree ID	Common Name	Scientific Name	DBH	Number of Stems	SCRZ (ft)	CRZ (ft)	Condition	Condition Notes
GW-1359	Blackgum	*Nyssa sylvatica*	8	1	4	12	Poor	Broken leader
GW-1360	Red maple	*Acer rubrum*	12, 3	2	6	18	Good	Twin trunks 12 x 3
GW-1361	Northern red oak	*Quercus rubra*	18	1	9	27	Fair	One dead leader, rest of crown is full
GW-1362	Blackgum	*Nyssa sylvatica*	23	1	11.5	34.5	Good	Lean
GW-1363	Blackgum	*Nyssa sylvatica*	6	1	3	9	Good	
GW-1364	Blackgum	*Nyssa sylvatica*	7	1	3.5	10.5	Good	
GW-1365	Blackgum	*Nyssa sylvatica*	10	1	5	15	Fair	Dead lower branches
GW-1366	Blackgum	*Nyssa sylvatica*	9	1	4.5	13.5	Good	Some small dead lower branches
GW-1367	Chestnut oak	*Quercus montana*	9	1	4.5	13.5	Fair	Some broken branches, lean
GW-1368	Bitternut hickory	*Carya cordiformis*	7	1	3.5	10.5	Good	
GW-1369	Blackgum	*Nyssa sylvatica*	7	1	3.5	10.5	Fair	Large area of healed over missing bark, one sided
GW-1370	Blackgum	*Nyssa sylvatica*	8	1	4	12	Good	Some small dead lower branches
GW-1371	Blackgum	*Nyssa sylvatica*	8	1	4	12	Good	
GW-1372	Northern red oak	*Quercus rubra*	11	1	5.5	16.5	Fair	Significant lean, some dead branches
GW-1373	Blackgum	*Nyssa sylvatica*	5	1	2.5	7.5	Good	
GW-1374	Blackgum	*Nyssa sylvatica*	8	1	4	12	Good	Some lower broken branches
GW-1375*	Southern red oak	*Quercus falcata*	30	1	15	45	Good	
GW-1376	Blackgum	*Nyssa sylvatica*	6	1	3	9	Good	
GW-1377	Blackgum	*Nyssa sylvatica*	8	1	4	12	Fair	Bend in top of trunk, one sided
GW-1378	Chestnut oak	*Quercus montana*	19	1	9.5	28.5	Good	
GW-1379	Tuliptree	*Liriodendron tulipifera*	7	1	3.5	10.5	Good	
GW-1380	Blackgum	*Nyssa sylvatica*	5	1	2.5	7.5	Good	
GW-1381	Chestnut oak	*Quercus montana*	9	1	4.5	13.5	Fair	Large dead branch, thin crown
GW-1382	White oak	*Quercus alba*	19	1	9.5	28.5	Good	
GW-1383	Tuliptree	*Liriodendron tulipifera*	25	1	12.5	37.5	Good	
GW-1384	Red maple	*Acer rubrum*	6, 6	2	3	9	Poor	Dead crown, second trunk with heavy decay. Twins 6 x 6
GW-1385	Red maple	*Acer rubrum*	6	1	3	9	Good	
GW-1386	Mockernut hickory	*Carya tomentosa*	5	1	2.5	7.5	Good	One sided
GW-1387	Mockernut hickory	*Carya tomentosa*	11	1	5.5	16.5	Good	Bend in upper trunk
GW-1388	Tuliptree	*Liriodendron tulipifera*	16	1	8	24	Good	
GW-1389	Blackgum	*Nyssa sylvatica*	6	1	3	9	Good	Thin crown
GW-1390	American beech	*Fagus grandifolia*	6	1	3	9	Good	
GW-1391*	Northern red oak	*Quercus rubra*	33	1	16.5	49.5	Good	One sided
GW-1392	Red maple	*Acer rubrum*	5	1	2.5	7.5	Fair	Irregular growth form
GW-1393	Red maple	*Acer rubrum*	7	1	3.5	10.5	Fair	Very thin crown, dead small branches
GW-1394	Red maple	*Acer rubrum*	5	1	2.5	7.5	Fair	Very thin crown, lean, small dead branches
GW-1395	American beech	*Fagus grandifolia*	6	1	3	9	Good	
GW-1396	American beech	*Fagus grandifolia*	14	1	7	21	Good	
GW-1397	Bitternut hickory	*Carya cordiformis*	10	1	5	15	Good	
GW-1398	Red maple	*Acer rubrum*	8, 7	2	4	12	Fair	Large dead branch, included bark, small basal wound. Twins 8 x 7
GW-1399	American beech	*Fagus grandifolia*	5	1	2.5	7.5	Good	
GW-1400	Unknown		11	1	N/A	N/A	Standing Dead	
GW-1401	Red maple	*Acer rubrum*	8	1	4	12	Fair	Bend in trunk, thin crown
GW-1402	Unknown		11	1	N/A	N/A	Standing Dead	
GW-1403	American beech	*Fagus grandifolia*	20	1	10	30	Good	
GW-1404	Bitternut hickory	*Carya cordiformis*	8	1	4	12	Fair	Very thin crown and growth form
GW-1405	Tuliptree	*Liriodendron tulipifera*	19	1	9.5	28.5	Good	Some dead lower branches
GW-1406	Unknown		7	1	N/A	N/A	Standing Dead	
GW-1407	American beech	*Fagus grandifolia*	5	1	2.5	7.5	Fair	Significant lean, thin crown
GW-1408	Tuliptree	*Liriodendron tulipifera*	18	1	9	27	Good	Unbalanced crown
GW-1409	Tuliptree	*Liriodendron tulipifera*	26	1	13	39	Fair	Large trunk wound
GW-1410	American beech	*Fagus grandifolia*	5, 3	2	2.5	7.5	Good	Twins 5 x 3
GW-1411	Northern red oak	*Quercus rubra*	29, 10	2	14.5	43.5	Fair	10" twin has lean, thin crown, insect damage to foliage. Twins 29 x 10
GW-1412	American beech	*Fagus grandifolia*	9	1	4.5	13.5	Good	
GW-1413	Red maple	*Acer rubrum*	7	1	3.5	10.5	Fair	Thin crown, one sided
GW-1414	Tuliptree	*Liriodendron tulipifera*	14	1	7	21	Good	Thin crown
GW-1415	American beech	*Fagus grandifolia*	7	1	3.5	10.5	Good	
GW-1416	White oak	*Quercus alba*	8	1	4	12	Fair	Irregular growth form, one sided
GW-1417	Bitternut hickory	*Carya cordiformis*	18	1	9	27	Good	
GW-1418	Tuliptree	*Liriodendron tulipifera*	27	1	13.5	40.5	Good	
GW-1419	Bitternut hickory	*Carya cordiformis*	6	1	3	9	Good	
GW-1420	Red maple	*Acer rubrum*	11	1	5.5	16.5	Good	Slight lean
GW-1421	Pin oak	*Quercus palustris*	25	1	12.5	37.5	Fair	Poison ivy on lower trunk
GW-1422	Red maple	*Acer rubrum*	10	1	5	15	Good	Splits above DBH
GW-1423	American beech	*Fagus grandifolia*	15	1	7.5	22.5	Good	
GW-1424	Tuliptree	*Liriodendron tulipifera*	11	1	5.5	16.5	Good	

Tree ID	Common Name	Scientific Name	DBH	Number of Stems	SCRZ (ft)	CRZ (ft)	Condition	Condition Notes
GW-1425	American beech	*Fagus grandifolia*	12	1	6	18	Fair	Exposed roots
GW-1426	White oak	*Quercus alba*	14	1	7	21	Good	
GW-1427	American beech	*Fagus grandifolia*	9	1	4.5	13.5	Good	One sided
GW-1428*	Red maple	*Acer rubrum*	30	1	15	45	Fair	Included bark, some small trunk wounds, water sprouts
GW-1429	American beech	*Fagus grandifolia*	19	1	9.5	28.5	Good	
GW-1430	American beech	*Fagus grandifolia*	10	1	5	15	Good	
GW-1431	Tree of heaven	*Ailanthus altissima*	11	1	5.5	16.5	Poor	Significant lean, broken leader
GW-1432	Tree of heaven	*Ailanthus altissima*	11	1	5.5	16.5	Poor	Dying crown, decaying wound at base
GW-1433	Black oak	*Quercus velutina*	13	1	6.5	19.5	Fair	One sided, lean
GW-1434	Black cherry	*Prunus serotina*	16	1	8	24	Poor	Dead leader
GW-1435	Tuliptree	*Liriodendron tulipifera*	23	1	11.5	34.5	Good	
GW-1436	Mockernut hickory	*Carya tomentosa*	5	1	2.5	7.5	Good	
GW-1437	Mockernut hickory	*Carya tomentosa*	8	1	4	12	Good	
GW-1438	Unknown		6	1	N/A	N/A	Standing Dead	
GW-1439	Northern red oak	*Quercus rubra*	24	1	12	36	Good	One sided
GW-1440	Unknown		8	1	N/A	N/A	Standing Dead	
GW-1441	Tuliptree	*Liriodendron tulipifera*	17	1	8.5	25.5	Good	
GW-1442	Tuliptree	*Liriodendron tulipifera*	6	1	3	9	Good	
GW-1443	Tuliptree	*Liriodendron tulipifera*	26	1	13	39	Good	One sided
GW-1444	American beech	*Fagus grandifolia*	10	1	5	15	Good	One sided
GW-1445	Black oak	*Quercus velutina*	11	1	5.5	16.5	Fair	One sided, significant lean
GW-1446	Tuliptree	*Liriodendron tulipifera*	18	1	9	27	Good	
GW-1447	American beech	*Fagus grandifolia*	5	1	2.5	7.5	Good	
GW-1448	American beech	*Fagus grandifolia*	6	1	3	9	Good	Slightly one sided
GW-1449*	White oak	*Quercus alba*	34	1	17	51	Good	
GW-1450	American beech	*Fagus grandifolia*	5	1	2.5	7.5	Good	
GW-1451	Tuliptree	*Liriodendron tulipifera*	18	1	9	27	Good	
GW-1452	Tuliptree	*Liriodendron tulipifera*	28	1	14	42	Good	
GW-1453	American beech	*Fagus grandifolia*	5	1	2.5	7.5	Good	
GW-1454	Red maple	*Acer rubrum*	7, 3, 1	3	3.5	10.5	Good	One sided. Multistem 7 x 3 x 1
GW-1455	American beech	*Fagus grandifolia*	5	1	2.5	7.5	Good	
GW-1456	Red maple	*Acer rubrum*	7	1	3.5	10.5	Good	Thin crown
GW-1457	Red maple	*Acer rubrum*	7	1	3.5	10.5	Fair	One sided, unbalanced crown
GW-1458	Tuliptree	*Liriodendron tulipifera*	16	1	8	24	Good	One dead branch in canopy
GW-1459	Red maple	*Acer rubrum*	6, 3	2	3	9	Fair	Some small dead branches, thin crown. Twins 6 x 3
GW-1460	Tuliptree	*Liriodendron tulipifera*	22	1	11	33	Good	
GW-1461*	Tuliptree	*Liriodendron tulipifera*	32	1	16	48	Good	Slight lean. Splits above DBH
GW-1462	Tuliptree	*Liriodendron tulipifera*	17	1	8.5	25.5	Good	Slight lean
GW-1463	Northern red oak	*Quercus rubra*	19	1	9.5	28.5	Fair	Slight lean at top
GW-1464	Unknown		7	1	N/A	N/A	Standing Dead	
GW-1465	Chestnut oak	*Quercus montana*	27	1	13.5	40.5	Fair	One sided, lean
GW-1466	American beech	*Fagus grandifolia*	13	1	6.5	19.5	Good	
GW-1467	Unknown		9	1	N/A	N/A	Standing Dead	
GW-1468	Tuliptree	*Liriodendron tulipifera*	8	1	4	12	Fair	Significant lean, one sided
GW-1469	American beech	*Fagus grandifolia*	5	1	2.5	7.5	Good	
GW-1470	Tuliptree	*Liriodendron tulipifera*	8	1	4	12	Fair	Irregular trunk, dead lower branches, thin canopy
GW-1471	American beech	*Fagus grandifolia*	7	1	3.5	10.5	Good	
GW-1472	American beech	*Fagus grandifolia*	5	1	2.5	7.5	Good	
GW-1473	Unknown		6	1	N/A	N/A	Standing Dead	
GW-1474	Red maple	*Acer rubrum*	7, 6	2	3.5	10.5	Fair	One sided, basal sprouts off of old decayed stump. Twins 7 x 6
GW-1475	American beech	*Fagus grandifolia*	7	1	3.5	10.5	Good	
GW-1476	Unknown		7	1	N/A	N/A	Standing Dead	
GW-1477	American beech	*Fagus grandifolia*	5	1	2.5	7.5	Good	One sided
GW-1478	American beech	*Fagus grandifolia*	8	1	4	12	Good	A little one sided
GW-1479	Tuliptree	*Liriodendron tulipifera*	14	1	7	21	Good	Slight lean, one sided
GW-1480	Tuliptree	*Liriodendron tulipifera*	16	1	8	24	Fair	Trunk cavity with some decay at base
GW-1481	Tuliptree	*Liriodendron tulipifera*	9	1	4.5	13.5	Good	
GW-1482	Tuliptree	*Liriodendron tulipifera*	16	1	8	24	Good	Slight lean
GW-1483	Tuliptree	*Liriodendron tulipifera*	9	1	4.5	13.5	Good	
GW-1484	Red maple	*Acer rubrum*	5	1	2.5	7.5	Fair	Thin crown, lean, some dead branches
GW-1485	American beech	*Fagus grandifolia*	5	1	2.5	7.5	Good	Splits above DBH
GW-1486	Tuliptree	*Liriodendron tulipifera*	24	1	12	36	Fair	One dead branch in canopy
GW-1487	Tuliptree	*Liriodendron tulipifera*	26	1	13	39	Good	
GW-1488	Tuliptree	*Liriodendron tulipifera*	24	1	12	36	Good	
GW-1489	Red maple	*Acer rubrum*	7	1	3.5	10.5	Poor	Large trunk wound with bark decay, thin crown, some dead upper branches
GW-1490	Tree of heaven	*Ailanthus altissima*	16	1	8	24	Good	Thin crown

Tree ID	Common Name	Scientific Name	DBH	Number of Stems	SCRZ (ft)	CRZ (ft)	Condition	Condition Notes
GW-1491	Tuliptree	*Liriodendron tulipifera*	24	1	12	36	Good	Bend in upper canopy
GW-1492	Bitternut hickory	*Carya cordiformis*	15	1	7.5	22.5	Good	Few broken branches
GW-1493	Tuliptree	*Liriodendron tulipifera*	10	1	5	15	Good	Slight lean
GW-1494	Pin oak	*Quercus palustris*	9	1	4.5	13.5	Fair	Thin crown, one sided, dead lower branches, lean
GW-1495	Unknown		21	1	N/A	N/A	Standing Dead	
GW-1496	American beech	*Fagus grandifolia*	5	1	2.5	7.5	Good	
GW-1497	Scarlet oak	*Quercus coccinea*	17	1	8.5	25.5	Good	Irregular growth form, one sided
GW-1498	Northern red oak	*Quercus rubra*	8	1	4	12	Good	Some dead lower branches
GW-1499	Tuliptree	*Liriodendron tulipifera*	24	1	12	36	Good	
GW-1500	Tuliptree	*Liriodendron tulipifera*	11	1	5.5	16.5	Fair	Vines in crown
GW-1501	Tuliptree	*Liriodendron tulipifera*	21	1	10.5	31.5	Poor	Bark decaying up length of trunk
GW-1502	Unknown		11	1	N/A	N/A	Standing Dead	
GW-1503	Unknown		16	1	N/A	N/A	Standing Dead	
GW-1504	Unknown		6	1	N/A	N/A	Standing Dead	
GW-1505	American beech	*Fagus grandifolia*	5	1	2.5	7.5	Good	One sided
GW-1506	Eastern redbud	*Cercis canadensis*	6	1	3	9	Fair	Irregular growth form, one sided
GW-1507	Scarlet oak	*Quercus coccinea*	25	1	12.5	37.5	Fair	Trumpet vine climbing up trunk
GW-1508	American beech	*Fagus grandifolia*	14	1	7	21	Good	
GW-1509	Tuliptree	*Liriodendron tulipifera*	14	1	7	21	Good	One sided
GW-1510	Mockernut hickory	*Carya tomentosa*	5	1	2.5	7.5	Good	One sided
GW-1511	Red maple	*Acer rubrum*	6	1	3	9	Poor	Decaying bark, broken leader
GW-1512	White ash	*Fraxinus americana*	5	1	2.5	7.5	Poor	Tree nearly dead, very few live branches
GW-1513	Tuliptree	*Liriodendron tulipifera*	12	1	6	18	Fair	Vines growing into crown
GW-1514	Tuliptree	*Liriodendron tulipifera*	25	1	12.5	37.5	Good	
GW-1515	Tuliptree	*Liriodendron tulipifera*	28	1	14	42	Good	
GW-1516	Sugar maple	*Acer saccharum*	5	1	2.5	7.5	Good	One sided
GW-1517	White ash	*Fraxinus americana*	7	1	3.5	10.5	Fair	Dying leader
GW-1518	Bitternut hickory	*Carya cordiformis*	6	1	3	9	Good	
GW-1519	Bitternut hickory	*Carya cordiformis*	13	1	6.5	19.5	Fair	Trunk wound with some decay, some dead branches
GW-1520	Northern red oak	*Quercus rubra*	6	1	3	9	Good	Thin crown, one sided
GW-1521	Bitternut hickory	*Carya cordiformis*	28	1	14	42	Good	
GW-1522	American beech	*Fagus grandifolia*	10	1	5	15	Good	
GW-1523	Bitternut hickory	*Carya cordiformis*	13	1	6.5	19.5	Good	
GW-1524	Tuliptree	*Liriodendron tulipifera*	10	1	5	15	Good	Irregular trunk
GW-1525	American hornbeam	*Carpinus caroliniana*	6	1	3	9	Poor	Decaying bark, significant lean
GW-1526	Tuliptree	*Liriodendron tulipifera*	17	1	8.5	25.5	Good	
GW-1527	American beech	*Fagus grandifolia*	9	1	4.5	13.5	Good	
GW-1528	Northern red oak	*Quercus rubra*	8	1	4	12	Poor	Dying crown
GW-1529	Sugar maple	*Acer saccharum*	9	1	4.5	13.5	Good	Split above DBH
GW-1530	American beech	*Fagus grandifolia*	5	1	2.5	7.5	Good	Split above DBH
GW-1531	American beech	*Fagus grandifolia*	8	1	4	12	Good	
GW-1532	Mockernut hickory	*Carya tomentosa*	20	1	10	30	Good	
GW-1533	American elm	*Ulmus americana*	5	1	2.5	7.5	Good	
GW-1534*	Tuliptree	*Liriodendron tulipifera*	31	1	15.5	46.5	Good	
GW-1535	Tuliptree	*Liriodendron tulipifera*	24	1	12	36	Good	
GW-1536	Northern red oak	*Quercus rubra*	14	1	7	21	Fair	One sided, broken branches
GW-1537	American beech	*Fagus grandifolia*	6	1	3	9	Good	
GW-1538	Mockernut hickory	*Carya tomentosa*	13	1	6.5	19.5	Good	One sided
GW-1539	Tuliptree	*Liriodendron tulipifera*	15	1	7.5	22.5	Fair	Split leader at top, unbalanced crown
GW-1540	Northern red oak	*Quercus rubra*	7	1	3.5	10.5	Fair	Significant lean, dead lower branches
GW-1541	Mockernut hickory	*Carya tomentosa*	19	1	9.5	28.5	Good	One sided
GW-1542	American beech	*Fagus grandifolia*	6	1	3	9	Good	
GW-1543	Mockernut hickory	*Carya tomentosa*	29	1	14.5	43.5	Good	Some dead small branches
GW-1544	American beech	*Fagus grandifolia*	19	1	9.5	28.5	Good	
GW-1545	Mockernut hickory	*Carya tomentosa*	8	1	4	12	Fair	Thin crown
GW-1546	White ash	*Fraxinus americana*	16	1	N/A	N/A	Standing Dead	
GW-1547	American beech	*Fagus grandifolia*	5	1	2.5	7.5	Good	
GW-1548	American beech	*Fagus grandifolia*	6	1	3	9	Good	
GW-1549	Mockernut hickory	*Carya tomentosa*	18	1	9	27	Good	
GW-1550	American beech	*Fagus grandifolia*	7	1	3.5	10.5	Good	
GW-1551	Mockernut hickory	*Carya tomentosa*	21	1	10.5	31.5	Good	Bend in upper trunk, leader splits in
GW-1552	American beech	*Fagus grandifolia*	5	1	2.5	7.5	Good	
GW-1553	American beech	*Fagus grandifolia*	5	1	2.5	7.5	Good	Some dead wood, split leader above
GW-1554	American beech	*Fagus grandifolia*	5	1	2.5	7.5	Good	Some dead wood
GW-1555	Red maple	*Acer rubrum*	13	1	6.5	19.5	Good	
GW-1556	Red maple	*Acer rubrum*	7	1	3.5	10.5	Poor	Trunk wounds, water sprouts, significant lean
GW-1557*	Southern red oak	*Quercus falcata*	40	1	20	60	Good	Slightly irregular crown
GW-1558*	Tuliptree	*Liriodendron tulipifera*	34	1	17	51	Good	

Tree ID	Common Name	Scientific Name	DBH	Number of Stems	SCRZ (ft)	CRZ (ft)	Condition	Condition Notes
GW-1559	American beech	*Fagus grandifolia*	10	1	5	15	Good	
GW-1560	American beech	*Fagus grandifolia*	9	1	4.5	13.5	Good	
GW-1561	American beech	*Fagus grandifolia*	27	1	13.5	40.5	Good	Slightly one sided
GW-1562	Mockernut hickory	*Carya tomentosa*	18	1	9	27	Good	Healed basal cavity
GW-1563	American beech	*Fagus grandifolia*	7	1	3.5	10.5	Good	
GW-1564	Red maple	*Acer rubrum*	12	1	6	18	Fair	Basal cavity, lean in top of crown
GW-1565	Black walnut	*Juglans nigra*	13	1	6.5	19.5	Fair	One sided, large dead branch, lean
GW-1566	Unknown		14	1	N/A	N/A	Standing Dead	
GW-1567	Red maple	*Acer rubrum*	13	1	6.5	19.5	Fair	Basal cavity, lean in top of crown
GW-1568	American beech	*Fagus grandifolia*	5	1	2.5	7.5	Good	
GW-1569	Northern red oak	*Quercus rubra*	25	1	12.5	37.5	Good	
GW-1570	Northern red oak	*Quercus rubra*	12	1	6	18	Good	
GW-1571	American beech	*Fagus grandifolia*	6	1	3	9	Good	
GW-1572	Red maple	*Acer rubrum*	29	1	14.5	43.5	Good	
GW-1573	American beech	*Fagus grandifolia*	29	1	14.5	43.5	Good	
GW-1574	Sugar maple	*Acer saccharum*	5	1	2.5	7.5	Fair	Scorched foliage, premature leaf loss
GW-1575	American beech	*Fagus grandifolia*	5	1	2.5	7.5	Good	
GW-1576	Tuliptree	*Liriodendron tulipifera*	27	1	13.5	40.5	Fair	Scorched foliage, premature leaf loss
GW-1577	Sugar maple	*Acer saccharum*	7	1	3.5	10.5	Fair	Scorched foliage, premature leaf loss
GW-1578	American beech	*Fagus grandifolia*	6	1	3	9	Good	
GW-1579	Boxelder	*Acer negundo*	13	1	6.5	19.5	Fair	Many water sprouts, mostly healed trunk wound
GW-1580	Tuliptree	*Liriodendron tulipifera*	24	1	12	36	Good	
GW-1581	Tuliptree	*Liriodendron tulipifera*	26	1	13	39	Good	
GW-1582	Boxelder	*Acer negundo*	9	1	4.5	13.5	Fair	Water sprouts, trunk damage
GW-1583	Boxelder	*Acer negundo*	21	1	10.5	31.5	Good	Healed over basal wound
GW-1584	Sugar maple	*Acer saccharum*	10	1	5	15	Good	
GW-1585	Boxelder	*Acer negundo*	9	1	4.5	13.5	Fair	Water sprouts, thin crown
GW-1586	Tuliptree	*Liriodendron tulipifera*	25	1	12.5	37.5	Good	
GW-1587	Red maple	*Acer rubrum*	7	1	3.5	10.5	Fair	Healed over cavity at base, irregular crown
GW-1588	Tuliptree	*Liriodendron tulipifera*	25	1	12.5	37.5	Good	
GW-1589	Boxelder	*Acer negundo*	12	1	6	18	Poor	Trunk wound with decay, dead leader
GW-1590	American elm	*Ulmus americana*	6	1	3	9	Poor	Dead branches, dead crown
GW-1591	Tuliptree	*Liriodendron tulipifera*	28	1	14	42	Good	
GW-1592	Tuliptree	*Liriodendron tulipifera*	18	1	9	27	Good	
GW-1593	Boxelder	*Acer negundo*	12	1	6	18	Fair	Trunk wounds. Vines into crown. Lean. Unbalanced crown. Exposed roots
GW-1594	Sugar maple	*Acer saccharum*	13	1	6.5	19.5	Good	
GW-1595	Red maple	*Acer rubrum*	6	1	3	9	Fair	Thin crown, on slope with large fallen tree resting against trunk
GW-1596	Boxelder	*Acer negundo*	15, 4	2	7.5	22.5	Fair	Twin trunk 15 x 4. Exposed roots. Furrowed bark. Minor vines
GW-1597	Boxelder	*Acer negundo*	8	1	4	12	Poor	Significant lean, bark decay
GW-1598	Red maple	*Acer rubrum*	7	1	3.5	10.5	Good	
GW-1599	Tuliptree	*Liriodendron tulipifera*	19	1	9.5	28.5	Fair	Large trunk wound at base
GW-1600	Red maple	*Acer rubrum*	9	1	4.5	13.5	Fair	Small area of bark decay, thin crown
GW-1601	Boxelder	*Acer negundo*	11, 6	2	5.5	16.5	Poor	Twin trunk 11 x 6. Large stem removed. Remaining stems in poor condition. Dead branches. Severely exposes roots. Lean. Water sprouting.
GW-1602	Boxelder	*Acer negundo*	7	1	3.5	10.5	Fair	Vines in canopy, lean
GW-1603	Black locust	*Robinia pseudoacacia*	10	1	N/A	N/A	Standing Dead	
GW-1604	Tuliptree	*Liriodendron tulipifera*	10	1	5	15	Good	
GW-1605	Tuliptree	*Liriodendron tulipifera*	23	1	11.5	34.5	Good	
GW-1606	Tuliptree	*Liriodendron tulipifera*	10	1	5	15	Good	
GW-1607	Sugar maple	*Acer saccharum*	6	1	3	9	Fair	Vines in lower canopy
GW-1608	Tuliptree	*Liriodendron tulipifera*	17	1	8.5	25.5	Good	
GW-1609	White ash	*Fraxinus americana*	13	1	6.5	19.5	Poor	Dead crown
GW-1610	White ash	*Fraxinus americana*	12	1	6	18	Good	
GW-1611	Red maple	*Acer rubrum*	22	1	11	33	Fair	Vines on lower trunk
GW-1612	Unknown		12	1	N/A	N/A	Standing Dead	
GW-1613	American elm	*Ulmus americana*	5	1	2.5	7.5	Good	
GW-1614	Red maple	*Acer rubrum*	9	1	4.5	13.5	Poor	Heavy vines in canopy, overtopped
GW-1615	Tuliptree	*Liriodendron tulipifera*	29	1	14.5	43.5	Good	
GW-1616	White ash	*Fraxinus americana*	7	1	3.5	10.5	Poor	Heavy vines in canopy, overtopped
GW-1617	Red maple	*Acer rubrum*	9	1	4.5	13.5	Good	
GW-1618	Tuliptree	*Liriodendron tulipifera*	25	1	12.5	37.5	Good	
GW-1619	Slippery elm	*Ulmus rubra*	20	1	10	30	Fair	Vines in lower trunk, lean
GW-1620	Tuliptree	*Liriodendron tulipifera*	24	1	12	36	Good	Slight bend in upper trunk
GW-1621	American beech	*Fagus grandifolia*	10	1	5	15	Good	

Tree ID	Common Name	Scientific Name	DBH	Number of Stems	SCRZ (ft)	CRZ (ft)	Condition	Condition Notes
GW-1622	Bitternut hickory	*Carya cordiformis*	17	1	8.5	25.5	Good	Thin crown
GW-1623	American beech	*Fagus grandifolia*	13	1	6.5	19.5	Fair	Fungus on trunk, buttress roots
GW-1624	American beech	*Fagus grandifolia*	22	1	11	33	Fair	Trunk decay at base
GW-1625	American beech	*Fagus grandifolia*	8	1	4	12	Good	
GW-1626	Mockernut hickory	*Carya tomentosa*	14	1	7	21	Fair	Vines in lower canopy
GW-1627	American beech	*Fagus grandifolia*	16	1	8	24	Good	One sided
GW-1628	White oak	*Quercus alba*	23	1	11.5	34.5	Good	Burl on lower trunk, thin crown
GW-1629	Red maple	*Acer rubrum*	9	1	4.5	13.5	Fair	Thin crown, irregular trunk
GW-1630*	White oak	*Quercus alba*	37	1	18.5	55.5	Poor	Leaves brown in canopy, many water sprouts, dead branches
GW-1631	American beech	*Fagus grandifolia*	7	1	3.5	10.5	Good	
GW-1632	Bitternut hickory	*Carya cordiformis*	8	1	4	12	Good	
GW-1633	White oak	*Quercus alba*	28	1	14	42	Good	
GW-1634	Northern red oak	*Quercus rubra*	26	1	13	39	Good	Twin trunks fused until above DBH, slight lean
GW-1635	American beech	*Fagus grandifolia*	11	1	5.5	16.5	Good	
GW-1636	American beech	*Fagus grandifolia*	11	1	5.5	16.5	Fair	Dead second leader with some decay, crown looks good
GW-1637	Pin oak	*Quercus palustris*	17	1	8.5	25.5	Fair	Lean, dead branches, one sided
GW-1638	American beech	*Fagus grandifolia*	9	1	4.5	13.5	Good	
GW-1639	White oak	*Quercus alba*	27	1	13.5	40.5	Good	Vine on lower trunk
GW-1640	American beech	*Fagus grandifolia*	11	1	5.5	16.5	Good	
GW-1641	Red maple	*Acer rubrum*	14	1	7	21	Good	
GW-1642	Mockernut hickory	*Carya tomentosa*	28	1	14	42	Good	
GW-1643	American beech	*Fagus grandifolia*	8	1	4	12	Good	Healed over vine damage
GW-1644	Bitternut hickory	*Carya cordiformis*	8	1	4	12	Good	Thin crown
GW-1645	Mockernut hickory	*Carya tomentosa*	11	1	5.5	16.5	Good	
GW-1646	Mockernut hickory	*Carya tomentosa*	7	1	3.5	10.5	Fair	Very thin canopy, insect damage to
GW-1647	American basswood	*Tilia americana*	20, 18	2	10	30	Good	Lean. Twins 20 x 18
GW-1648	Tuliptree	*Liriodendron tulipifera*	21	1	10.5	31.5	Good	Thin crown
GW-1649	American beech	*Fagus grandifolia*	25	1	12.5	37.5	Good	
GW-1650	Tuliptree	*Liriodendron tulipifera*	22	1	11	33	Fair	Trunk wounds at base
GW-1651	Tuliptree	*Liriodendron tulipifera*	23	1	11.5	34.5	Good	Significant lean
GW-1652	American beech	*Fagus grandifolia*	6	1	3	9	Fair	Significant lean
GW-1653*	White oak	*Quercus alba*	32	1	16	48	Good	
GW-1654	Mockernut hickory	*Carya tomentosa*	26	1	13	39	Good	
GW-1655	American beech	*Fagus grandifolia*	7	1	3.5	10.5	Good	
GW-1656	American basswood	*Tilia americana*	12	1	6	18	Good	
GW-1657	Northern red oak	*Quercus rubra*	9	1	4.5	13.5	Good	Slight lean
GW-1658	Red maple	*Acer rubrum*	11	1	5.5	16.5	Fair	Lean, broken branches, irregular crown
GW-1659	American beech	*Fagus grandifolia*	22	1	11	33	Good	
GW-1660	Unknown		11	1	N/A	N/A	Standing Dead	
GW-1661	Red maple	*Acer rubrum*	7	1	3.5	10.5	Fair	Very thin canopy, broken leader
GW-1662	Unknown		13	1	N/A	N/A	Standing Dead	
GW-1663	Tuliptree	*Liriodendron tulipifera*	18	1	9	27	Fair	Vines in lower branches, bend in trunk
GW-1664	Northern red oak	*Quercus rubra*	24	1	12	36	Fair	One sided, broken branches
GW-1665	American beech	*Fagus grandifolia*	22	1	11	33	Good	
GW-1666	American beech	*Fagus grandifolia*	9	1	4.5	13.5	Good	Healed over trunk wound
GW-1667	Tuliptree	*Liriodendron tulipifera*	14	1	7	21	Good	Healed trunk wound at base
GW-1668	American basswood	*Tilia americana*	7	1	3.5	10.5	Good	
GW-1669	Tree of heaven	*Ailanthus altissima*	7	1	3.5	10.5	Fair	Significant lean, thin crown
GW-1670	American beech	*Fagus grandifolia*	8	1	4	12	Good	
GW-1671	American elm	*Ulmus americana*	18	1	9	27	Fair	Vines in crown, lean, one sided
GW-1672	American basswood	*Tilia americana*	6	1	3	9	Fair	Irregular growth form, lean
GW-1673	Green ash	*Fraxinus pennsylvanica*	13	1	N/A	N/A	Standing Dead	
GW-1674	Bitternut hickory	*Carya cordiformis*	24	1	12	36	Good	
GW-1675*	Northern red oak	*Quercus rubra*	37	1	18.5	55.5	Good	Few large broken branches
GW-1676	Blackgum	*Nyssa sylvatica*	7	1	3.5	10.5	Good	Thin crown
GW-1677	Red maple	*Acer rubrum*	8	1	4	12	Good	Unbalanced crown
GW-1678	Red maple	*Acer rubrum*	6	1	3	9	Poor	Vines in crown, broken leader
GW-1679	Red maple	*Acer rubrum*	7	1	3.5	10.5	Fair	Vines in crown
GW-1680	Sugar maple	*Acer saccharum*	10, 4	2	5	15	Fair	Included bark, smaller trunk with lean. Twin trunks 10 x 4
GW-1681	Tuliptree	*Liriodendron tulipifera*	9	1	N/A	N/A	Standing Dead	
GW-1682	American basswood	*Tilia americana*	17	1	8.5	25.5	Fair	Split above DBH, slight lean
GW-1683	Tuliptree	*Liriodendron tulipifera*	9	1	N/A	N/A	Standing Dead	
GW-1684	White oak	*Quercus alba*	11, 3	2	5.5	16.5	Good	Twins 11 x 3
GW-1685	Hophornbeam	*Ostrya virginiana*	6	1	3	9	Fair	Significant lean, vines in crown
GW-1686	Red maple	*Acer rubrum*	24	1	12	36	Fair	Water sprouting. Trunk cavity. Trunk rot. Furrowed bark. Exposed roots
GW-1687	White oak	*Quercus alba*	25	1	12.5	37.5	Good	

Tree ID	Common Name	Scientific Name	DBH	Number of Stems	SCRZ (ft)	CRZ (ft)	Condition	Condition Notes
GW-1688	Red maple	*Acer rubrum*	8	1	4	12	Fair	Some vines in crown
GW-1689	Boxelder	*Acer negundo*	5	1	2.5	7.5	Poor	Trunk wound, crown overtopped by vines
GW-1690	American beech	*Fagus grandifolia*	10	1	5	15	Good	
GW-1691	Sugar maple	*Acer saccharum*	13	1	6.5	19.5	Good	
GW-1692	Bitternut hickory	*Carya cordiformis*	10	1	5	15	Good	Thin canopy
GW-1693	Sugar maple	*Acer saccharum*	7	1	3.5	10.5	Fair	One sided, lean
GW-1694	Tuliptree	*Liriodendron tulipifera*	29	1	14.5	43.5	Good	
GW-1695	Tuliptree	*Liriodendron tulipifera*	24	1	12	36	Fair	Bend in trunk, one sided, some broken branches
GW-1696	Tuliptree	*Liriodendron tulipifera*	29	1	14.5	43.5	Good	Slight lean
GW-1697	Red maple	*Acer rubrum*	6	1	3	9	Good	
GW-1698	American elm	*Ulmus americana*	6	1	3	9	Poor	Split leader, crown overtopped by vines
GW-1699	American beech	*Fagus grandifolia*	6	1	3	9	Fair	Vines on trunk into canopy
GW-1700	Red maple	*Acer rubrum*	7	1	3.5	10.5	Fair	Early loss of leaves, irregular crown
GW-1701	Unknown		28	1	N/A	N/A	Standing Dead	
GW-1702	Bitternut hickory	*Carya cordiformis*	10	1	5	15	Good	
GW-1703	Tuliptree	*Liriodendron tulipifera*	15	1	7.5	22.5	Fair	Bent trunk, vines into canopy, some water sprouts
GW-1704	White oak	*Quercus alba*	22	1	11	33	Fair	Lower canopy dieback. Dead lower limbs. Exposed roots
GW-1705	American beech	*Fagus grandifolia*	19	1	9.5	28.5	Good	Slightly one sided
GW-1706*	Tuliptree	*Liriodendron tulipifera*	41	1	20.5	61.5	Fair	Burl knots observed on trunk, moderate bend in leader, poor branching structure
GW-1707	Red maple	*Acer rubrum*	10	1	5	15	Fair	Vines in canopy
GW-1708	American holly	*Ilex opaca*	5	1	2.5	7.5	Fair	Vines in lower branches
GW-1709	American beech	*Fagus grandifolia*	23	1	11.5	34.5	Good	
GW-1710	Boxelder	*Acer negundo*	9	1	4.5	13.5	Poor	Canopy overtopped by vines
GW-1711	Tuliptree	*Liriodendron tulipifera*	24	1	12	36	Good	
GW-1712	Boxelder	*Acer negundo*	11	1	5.5	16.5	Fair	Leaning, poor branching structure
GW-1713	White oak	*Quercus alba*	26	1	13	39	Fair	Lower canopy dieback. Dead lower limbs. Exposed roots
GW-1714	White oak	*Quercus alba*	6	1	3	9	Fair	Oriental bittersweet vine entering crown, thin crown
GW-1715	Boxelder	*Acer negundo*	6	1	3	9	Fair	Oriental bittersweet into crown
GW-1716	Boxelder	*Acer negundo*	18	1	9	27	Good	Lots of water sprouts at base, exposed roots on slope
GW-1717	Tuliptree	*Liriodendron tulipifera*	10	1	5	15	Fair	Vines into crown
GW-1718*	Tuliptree	*Liriodendron tulipifera*	41	1	20.5	61.5	Poor	Large branch dieback in crown, piece of remaining large branch is rotting, moderate bend in leader, sapsucker holes observed at base of trunk
GW-1719	Boxelder	*Acer negundo*	14	1	7	21	Fair	Wound with some decay
GW-1720	Northern red oak	*Quercus rubra*	8	1	4	12	Good	Thin crown
GW-1721	American sycamore	*Platanus occidentalis*	15	1	7.5	22.5	Good	
GW-1722	Boxelder	*Acer negundo*	6	1	3	9	Poor	Overtopped by vines, water sprouts
GW-1723	Red maple	*Acer rubrum*	, 15, 13, 9	4	9	27	Fair	Multistem 18 x 15 x 13 x 9. Furrowed bark. Exposed roots. Dead lower limbs. Printed branches.
GW-1724	American beech	*Fagus grandifolia*	9	1	4.5	13.5	Good	
GW-1725	Northern red oak	*Quercus rubra*	19	1	9.5	28.5	Good	
GW-1726	Tuliptree	*Liriodendron tulipifera*	8	1	4	12	Fair	Fair/poor, heavy vines into crown
GW-1727	Tuliptree	*Liriodendron tulipifera*	28	1	N/A	N/A	Standing Dead	
GW-1728	Green ash	*Fraxinus pennsylvanica*	5	1	2.5	7.5	Poor	Lean, heavy vines in canopy
GW-1729*	Tuliptree	*Liriodendron tulipifera*	30	1	15	45	Good	
GW-1730	Tuliptree	*Liriodendron tulipifera*	26	1	13	39	Good	
GW-1731	Tuliptree	*Liriodendron tulipifera*	25	1	12.5	37.5	Fair	Vines on trunk and in canopy
GW-1732	Tuliptree	*Liriodendron tulipifera*	8	1	N/A	N/A	Standing Dead	
GW-1733	American beech	*Fagus grandifolia*	7	1	3.5	10.5	Fair	Minor cavity on trunk starting to rot , branch dieback in crown
GW-1734	American beech	*Fagus grandifolia*	5	1	2.5	7.5	Poor	Overtopped by vines
GW-1735	Tuliptree	*Liriodendron tulipifera*	15	1	7.5	22.5	Good	
GW-1736	Tuliptree	*Liriodendron tulipifera*	29	1	14.5	43.5	Good	
GW-1737	Unknown		9	1	N/A	N/A	Standing Dead	
GW-1738	Tuliptree	*Liriodendron tulipifera*	13	1	6.5	19.5	Poor	Heavy vines into crown, thin crown
GW-1739	Tuliptree	*Liriodendron tulipifera*	23	1	11.5	34.5	Fair	Vines on trunk going into canopy
GW-1740	Tuliptree	*Liriodendron tulipifera*	13	1	6.5	19.5	Fair	Large vine on trunk into canopy
GW-1741	Red maple	*Acer rubrum*	23	1	N/A	N/A	Standing Dead	Dead
GW-1742	Tuliptree	*Liriodendron tulipifera*	27	1	13.5	40.5	Fair	Trunk wound, small cavity at base, vine on trunk
GW-1743	American beech	*Fagus grandifolia*	7	1	3.5	10.5	Good	
GW-1744	American beech	*Fagus grandifolia*	5	1	2.5	7.5	Fair	Heavy vines into crown

Tree ID	Common Name	Scientific Name	DBH	Number of Stems	SCRZ (ft)	CRZ (ft)	Condition	Condition Notes
GW-1745	Red maple	*Acer rubrum*	6	1	3	9	Good	Poor branching structure
GW-1746	Red maple	*Acer rubrum*	8	1	4	12	Good	
GW-1747	American holly	*Ilex opaca*	9	1	4.5	13.5	Poor	Significant lean, many water sprouts
GW-1748	Tuliptree	*Liriodendron tulipifera*	22	1	11	33	Good	Oriental bittersweet vines at base, not yet in crown
GW-1749	Red maple	*Acer rubrum*	14	1	7	21	Fair	Water sprouting. Unbalance crown. Branch dieback in canopy. Exposed
GW-1750	Black walnut	*Juglans nigra*	18	1	9	27	Fair	Thin crown, adjacent tree growing into canopy, exposed roots on slope
GW-1751	White oak	*Quercus alba*	21	1	10.5	31.5	Fair	Vines in crown
GW-1752	Boxelder	*Acer negundo*	9	1	4.5	13.5	Fair	Moderate bend in leader, vines into
GW-1753	Tuliptree	*Liriodendron tulipifera*	18	1	9	27	Good	Slight lean
GW-1754	Tuliptree	*Liriodendron tulipifera*	20	1	10	30	Fair	Trunk wounds, slight lean
GW-1755	White oak	*Quercus alba*	21	1	10.5	31.5	Good	Minor lower branch dieback
GW-1756	Tuliptree	*Liriodendron tulipifera*	14	1	7	21	Fair	Vines in canopy, bend in trunk
GW-1757	Tuliptree	*Liriodendron tulipifera*	22	1	N/A	N/A	Standing Dead	
GW-1758	Red maple	*Acer rubrum*	7	1	3.5	10.5	Fair	Leaning, poor branching structure
GW-1759	Mockernut hickory	*Carya tomentosa*	13	1	6.5	19.5	Good	Thin crown
GW-1760	American sycamore	*Platanus occidentalis*	13	1	6.5	19.5	Fair	Heavy vines into crown, thin crown
GW-1761	Boxelder	*Acer negundo*	8	1	4	12	Poor	Lean, heavy vines, water sprouts
GW-1762	American beech	*Fagus grandifolia*	6	1	3	9	Good	
GW-1763	Tuliptree	*Liriodendron tulipifera*	17	1	8.5	25.5	Fair	Heavy vines in crown, leaning
GW-1764	Tuliptree	*Liriodendron tulipifera*	6	1	3	9	Good	
GW-1765	Tuliptree	*Liriodendron tulipifera*	6	1	3	9	Good	
GW-1766	American beech	*Fagus grandifolia*	9	1	4.5	13.5	Fair	Twin trunks in crown, oriental bittersweet vines into crown
GW-1767	Tuliptree	*Liriodendron tulipifera*	10	1	5	15	Fair	Lean, trunk wound, split leader
GW-1768	Boxelder	*Acer negundo*	19	1	9.5	28.5	Fair	Water sprouts, vines in canopy
GW-1769	Tuliptree	*Liriodendron tulipifera*	20	1	10	30	Fair	Some vines going into crown
GW-1770	Tuliptree	*Liriodendron tulipifera*	17	1	8.5	25.5	Fair	Vines on trunk into crown
GW-1771	Mockernut hickory	*Carya tomentosa*	25	1	12.5	37.5	Good	
GW-1772	American sycamore	*Platanus occidentalis*	29	1	14.5	43.5	Good	Slight lean
GW-1773	American beech	*Fagus grandifolia*	11	1	5.5	16.5	Poor	Lean, heavy vines, thin crown
GW-1774	American sycamore	*Platanus occidentalis*	11	1	5.5	16.5	Fair	Thin crown, adjacent trees growing into crown, vines into crown
GW-1775	Tuliptree	*Liriodendron tulipifera*	21	1	10.5	31.5	Good	Minor branch dieback in crown, exposed roots on slope
GW-1776	American sycamore	*Platanus occidentalis*	12	1	6	18	Fair	Thin crown, adjacent tree growing into canopy, vines into crown
GW-1777	American beech	*Fagus grandifolia*	7	1	3.5	10.5	Good	
GW-1778	Tuliptree	*Liriodendron tulipifera*	19	1	9.5	28.5	Good	
GW-1779	American beech	*Fagus grandifolia*	9	1	4.5	13.5	Good	
GW-1780	American beech	*Fagus grandifolia*	6	1	3	9	Good	
GW-1781	Tuliptree	*Liriodendron tulipifera*	24, 9	2	12	36	Fair	Poor branching structure, twins 24 x 9
GW-1782*	Tuliptree	*Liriodendron tulipifera*	35	1	17.5	52.5	Fair	Insect holes/damage, lean in canopy
GW-1783	Tuliptree	*Liriodendron tulipifera*	15	1	7.5	22.5	Good	Bend in trunk
GW-1784	Tuliptree	*Liriodendron tulipifera*	19	1	9.5	28.5	Fair	Moderate bend in leader
GW-1785	American sycamore	*Platanus occidentalis*	10	1	5	15	Good	
GW-1786	Tuliptree	*Liriodendron tulipifera*	11	1	5.5	16.5	Fair	Moderate bend in leader
GW-1787	American sycamore	*Platanus occidentalis*	12	1	6	18	Good	
GW-1788	American beech	*Fagus grandifolia*	7	1	3.5	10.5	Good	
GW-1789	Tuliptree	*Liriodendron tulipifera*	17	1	8.5	25.5	Good	Thin crown
GW-1790	Tuliptree	*Liriodendron tulipifera*	22	1	11	33	Good	
GW-1791	Tuliptree	*Liriodendron tulipifera*	18	1	9	27	Good	Thin crown
GW-1792	Tuliptree	*Liriodendron tulipifera*	18	1	9	27	Fair	Thin crown, large vine into crown
GW-1793	Tuliptree	*Liriodendron tulipifera*	12	1	6	18	Good	
GW-1794	Tuliptree	*Liriodendron tulipifera*	19	1	9.5	28.5	Good	Exposed roots on slope
GW-1795	Boxelder	*Acer negundo*	17	1	8.5	25.5	Fair	Leaning, low branch dieback, poor branching structure
GW-1796	American beech	*Fagus grandifolia*	5	1	2.5	7.5	Good	
GW-1797	Tree of heaven	*Ailanthus altissima*	18	1	9	27	Fair	Thin crown, exposed roots on slope, adjacent tree growing into canopy
GW-1798	American sycamore	*Platanus occidentalis*	11	1	5.5	16.5	Fair	Vines into crown, thin, unbalanced crown
GW-1799	Tuliptree	*Liriodendron tulipifera*	20	1	10	30	Good	
GW-1800	Red maple	*Acer rubrum*	6	1	3	9	Poor	Large cavity on trunk is rotting, unbalanced crown
GW-1801	Tuliptree	*Liriodendron tulipifera*	21	1	10.5	31.5	Good	
GW-1802	Red maple	*Acer rubrum*	5	1	2.5	7.5	Good	
GW-1803	Tuliptree	*Liriodendron tulipifera*	17	1	8.5	25.5	Good	
GW-1804	Boxelder	*Acer negundo*	14	1	7	21	Fair	Leaning, poor branching structure in crown
GW-1805	American sycamore	*Platanus occidentalis*	17	1	8.5	25.5	Fair	Poison ivy and oriental bittersweet vines into crown, severe lean
GW-1806	Boxelder	*Acer negundo*	8	1	4	12	Poor	Many water sprouts, lean
GW-1807	Boxelder	*Acer negundo*	8	1	4	12	Fair	Leaning, lots of water sprouts along trunk
GW-1808	White oak	*Quercus alba*	8	1	4	12	Fair	Dead branches, overtopped by neighboring trees
GW-1809	Tuliptree	*Liriodendron tulipifera*	21	1	10.5	31.5	Good	Thin crown, on slope
GW-1810	Boxelder	*Acer negundo*	10	1	5	15	Fair	Low branch dieback in crown
GW-1811	American sycamore	*Platanus occidentalis*	28	1	14	42	Fair	Minor Virginia creeper vine into crown, unbalanced crown
GW-1812	Boxelder	*Acer negundo*	12	1	6	18	Good	Thin crown
GW-1813	Boxelder	*Acer negundo*	14	1	7	21	Fair	Trunk wound, water sprouts
GW-1814	American beech	*Fagus grandifolia*	11	1	5.5	16.5	Good	
GW-1815	Black walnut	*Juglans nigra*	7	1	3.5	10.5	Good	Thin crown
GW-1816	Tuliptree	*Liriodendron tulipifera*	24	1	12	36	Good	
GW-1817	Blackgum	*Nyssa sylvatica*	21	1	10.5	31.5	Good	Minor vines not into canopy, few rotten branches in lower canopy
GW-1818	American beech	*Fagus grandifolia*	24	1	12	36	Fair	Moderate vibes into crown
GW-1819	Unknown		28	1	N/A	N/A	Standing Dead	
GW-1820	Tuliptree	*Liriodendron tulipifera*	22	1	11	33	Good	
GW-1821	American beech	*Fagus grandifolia*	5	1	2.5	7.5	Good	
GW-1822	American beech	*Fagus grandifolia*	12	1	6	18	Good	
GW-1823	Norway maple	*Acer platanoides*	6	1	3	9	Good	
GW-1824	Tuliptree	*Liriodendron tulipifera*	17	1	8.5	25.5	Fair	Moderate bend in leader
GW-1825	Tuliptree	*Liriodendron tulipifera*	25	1	12.5	37.5	Fair	Bend in leader, leaning
GW-1826	American sycamore	*Platanus occidentalis*	23	1	11.5	34.5	Fair	Thin crown, grape vine entering crown, on roadway embankment
GW-1827	American elm	*Ulmus americana*	6	1	3	9	Fair	Broken leader
GW-1828	Boxelder	*Acer negundo*	19	1	9.5	28.5	Fair	Healed trunk wounds, slight lean, water sprouts
GW-1829	American beech	*Fagus grandifolia*	29	1	14.5	43.5	Good	Minor vines on trunk not into canopy, slight bend in leader
GW-1830	American beech	*Fagus grandifolia*	24	1	12	36	Good	
GW-1831	Northern red oak	*Quercus rubra*	14	1	7	21	Good	Slight lean, lacks lower canopy
GW-1832	Boxelder	*Acer negundo*	13	1	6.5	19.5	Fair	Water sprouts, one sided
GW-1833	American beech	*Fagus grandifolia*	13	1	6.5	19.5	Good	
GW-1834	American basswood	*Tilia americana*	29, 5	2	14.5	43.5	Poor	Twin trunks 29 x 5, main stem in very poor condition topped leader, hollow trunk, second stem leaning in fair condition
GW-1835	Mockernut hickory	*Carya tomentosa*	5	1	2.5	7.5	Fair	Vines into crown, 2' cavity on trunk healing
GW-1836	Boxelder	*Acer negundo*	13	1	6.5	19.5	Fair	Water sprouts, dead branch, some small trunk wounds
GW-1837	Slippery elm	*Ulmus rubra*	8	1	4	12	Fair	Severe lean, thin crown
GW-1838	Northern red oak	*Quercus rubra*	24	1	12	36	Fair	Leaning towards road, exposed roots on slope, twin trunks in crown
GW-1839	Black locust	*Robinia pseudoacacia*	22	1	11	33	Poor	Bark decay, very thin crown
GW-1840	Tuliptree	*Liriodendron tulipifera*	17	1	8.5	25.5	Fair	Poor branching structure in crown
GW-1841	Northern red oak	*Quercus rubra*	9	1	4.5	13.5	Fair	Branch and leaf dieback in crown
GW-1842	American beech	*Fagus grandifolia*	26	1	13	39	Good	Cracks and cavities on trunk healing
GW-1843	American beech	*Fagus grandifolia*	7	1	3.5	10.5	Good	
GW-1844	Mockernut hickory	*Carya tomentosa*	23	1	11.5	34.5	Fair	Vines into crown, thin canopy
GW-1845*	American beech	*Fagus grandifolia*	32	1	16	48	Good	
GW-1846	American beech	*Fagus grandifolia*	15	1	7.5	22.5	Good	Thin crown
GW-1847	Eastern redbud	*Cercis canadensis*	6, 5, 3	3	3	9	Fair	Multistem 6 x 5 x 3. Slight lean, low branch dieback, furrowed bark, cavities on trunk healing.
GW-1848*	American beech	*Fagus grandifolia*	31	1	15.5	46.5	Fair	Thin, unbalanced crown, exposed roots on slope
GW-1849	Tuliptree	*Liriodendron tulipifera*	19	1	9.5	28.5	Good	
GW-1850	Red maple	*Acer rubrum*	28	1	14	42	Fair	Trunk wound, large dead branches
GW-1851*	American beech	*Fagus grandifolia*	34	1	17	51	Good	
GW-1852	American beech	*Fagus grandifolia*	6	1	3	9	Good	
GW-1853	Tuliptree	*Liriodendron tulipifera*	7	1	3.5	10.5	Fair	Lean, thin canopy, one sided
GW-1854	American beech	*Fagus grandifolia*	6	1	3	9	Good	
GW-1855	Tuliptree	*Liriodendron tulipifera*	15	1	7.5	22.5	Good	Slight bend in trunk
GW-1856	American beech	*Fagus grandifolia*	17	1	8.5	25.5	Fair	3.5' long crack on trunk healing, exposed roots on slope
GW-1857*	American beech	*Fagus grandifolia*	31, 7	2	15.5	46.5	Fair	Twin trunks 31 x 7, minor cavity at base healing, poor branching structure

Tree ID	Common Name	Scientific Name	DBH	Number of Stems	SCRZ (ft)	CRZ (ft)	Condition	Condition Notes
GW-1858	American beech	*Fagus grandifolia*	5	1	2.5	7.5	Good	Exposed roots on slope
GW-1859	American beech	*Fagus grandifolia*	24	1	12	36	Fair	Exposed roots on slope, cavity on trunk healing, low branch dieback
GW-1860	Slippery elm	*Ulmus rubra*	13	1	6.5	19.5	Fair	Leaning towards road
GW-1861	Red maple	*Acer rubrum*	, 10, 10, 5	4	6.5	19.5	Fair	Multistem 13 x 10 x 10 x 5, broken lower branch, bark rot on trunk, exposed roots, furrowed bark,
GW-1862	Boxelder	*Acer negundo*	8	1	4	12	Fair	Water sprouts, dead wood, bend in trunk
GW-1863	Boxelder	*Acer negundo*	20, 5	2	10	30	Fair	Significant lean, water sprouts. Twins 20 x 5
GW-1864	Tuliptree	*Liriodendron tulipifera*	14	1	7	21	Good	Thin crown
GW-1865*	American sycamore	*Platanus occidentalis*	35	1	17.5	52.5	Poor	Many water sprouts, significant lean, thin crown, vines in crown
GW-1866	Red maple	*Acer rubrum*	29	1	14.5	43.5	Good	Cavity at base of trunk healing, twin trunks above DBH, minor branch dieback in lower canopy
GW-1867	Tuliptree	*Liriodendron tulipifera*	9	1	4.5	13.5	Poor	Large trunk wound, lean
GW-1868	Boxelder	*Acer negundo*	20	1	10	30	Fair	Lean, many water sprouts
GW-1869	Tuliptree	*Liriodendron tulipifera*	13	1	6.5	19.5	Good	Slightly one sided
GW-1870	Mockernut hickory	*Carya tomentosa*	13	1	6.5	19.5	Good	
GW-1871	Slippery elm	*Ulmus rubra*	21	1	10.5	31.5	Good	Some exposed roots
GW-1872	White ash	*Fraxinus americana*	10	1	5	15	Good	
GW-1873	Tuliptree	*Liriodendron tulipifera*	16	1	8	24	Good	
GW-1874	Tuliptree	*Liriodendron tulipifera*	10	1	5	15	Fair	Water sprouts, thin crown
GW-1875	Red maple	*Acer rubrum*	5	1	2.5	7.5	Fair	Thin crown, overtopped by canopy, small trunk wound
GW-1876	Sugar maple	*Acer saccharum*	16	1	8	24	Good	Slight lean
GW-1877	American elm	*Ulmus americana*	5	1	2.5	7.5	Poor	Dead wood in crown, heavy branch dieback in crown
GW-1878	Tuliptree	*Liriodendron tulipifera*	13	1	6.5	19.5	Good	
GW-1879	Tuliptree	*Liriodendron tulipifera*	19	1	9.5	28.5	Good	
GW-1880	Red maple	*Acer rubrum*	17	1	8.5	25.5	Good	Some water sprouts
GW-1881	White ash	*Fraxinus americana*	12	1	6	18	Good	
GW-1882	Tuliptree	*Liriodendron tulipifera*	17	1	8.5	25.5	Good	Healed over trunk wound
GW-1883	Tuliptree	*Liriodendron tulipifera*	17	1	8.5	25.5	Good	Healed over trunk wound, thin canopy
GW-1884	Tuliptree	*Liriodendron tulipifera*	21	1	10.5	31.5	Good	
GW-1885	Tuliptree	*Liriodendron tulipifera*	14	1	7	21	Good	Thin crown
GW-1886	Tuliptree	*Liriodendron tulipifera*	14	1	7	21	Good	Thin crown
GW-1887	Tuliptree	*Liriodendron tulipifera*	15	1	7.5	22.5	Good	
GW-1888	Boxelder	*Acer negundo*	7	1	3.5	10.5	Fair	Many water sprouts, significant lean
GW-1889	Tuliptree	*Liriodendron tulipifera*	12	1	6	18	Good	
GW-1890	Tuliptree	*Liriodendron tulipifera*	7	1	3.5	10.5	Good	Thin crown, slight bend in leader
GW-1891	Tuliptree	*Liriodendron tulipifera*	15	1	7.5	22.5	Good	
GW-1892	Tuliptree	*Liriodendron tulipifera*	16	1	8	24	Fair	Thin crown, minor cavity on trunk healing
GW-1893	Sugar maple	*Acer saccharum*	5	1	2.5	7.5	Good	Slight bend in trunk
GW-1894	Red maple	*Acer rubrum*	5	1	2.5	7.5	Fair	Bend in crown
GW-1895	Tuliptree	*Liriodendron tulipifera*	9	1	4.5	13.5	Good	
GW-1896	Tuliptree	*Liriodendron tulipifera*	15	1	7.5	22.5	Good	
GW-1897	Tuliptree	*Liriodendron tulipifera*	7	1	3.5	10.5	Fair	Thin canopy
GW-1898	Black walnut	*Juglans nigra*	12	1	6	18	Good	Thin crown
GW-1899	Tuliptree	*Liriodendron tulipifera*	14	1	7	21	Good	
GW-1900	Boxelder	*Acer negundo*	9	1	4.5	13.5	Fair	Bend in leader, small cavities in crown and wounds on trunk are healing
GW-1901	Tuliptree	*Liriodendron tulipifera*	21	1	10.5	31.5	Fair	Bend in leader, exposed roots on slope
GW-1902	Tuliptree	*Liriodendron tulipifera*	11	1	5.5	16.5	Good	Leaning, on slope
GW-1903	Tuliptree	*Liriodendron tulipifera*	15	1	7.5	22.5	Good	Thin crown
GW-1904	Tuliptree	*Liriodendron tulipifera*	15	1	7.5	22.5	Good	
GW-1905	Boxelder	*Acer negundo*	9	1	4.5	13.5	Fair	Water sprouts, few trunk wounds
GW-1906	Tuliptree	*Liriodendron tulipifera*	19	1	9.5	28.5	Good	
GW-1907	Tuliptree	*Liriodendron tulipifera*	23	1	11.5	34.5	Fair	Thin crown, exposed roots on slope
GW-1908	Tuliptree	*Liriodendron tulipifera*	22, 19	2	11	33	Good	Twins 22 x 19
GW-1909	Red maple	*Acer rubrum*	6	1	3	9	Good	On slope
GW-1910	Tuliptree	*Liriodendron tulipifera*	8	1	4	12	Fair	Bend in leader, thin crown
GW-1911	Red maple	*Acer rubrum*	9	1	4.5	13.5	Good	
GW-1912*	Northern red oak	*Quercus rubra*	43	1	21.5	64.5	Good	Minor low branch dieback, observed mushrooms around roots
GW-1913	Tuliptree	*Liriodendron tulipifera*	21	1	10.5	31.5	Good	
GW-1914	White oak	*Quercus alba*	8	1	4	12	Good	Low branch dieback
GW-1915	Tuliptree	*Liriodendron tulipifera*	21	1	10.5	31.5	Good	Thin crown, exposed roots on slope
GW-1916	Red maple	*Acer rubrum*	9	1	4.5	13.5	Good	
GW-1917	Red maple	*Acer rubrum*	6	1	3	9	Fair	Poor branching structure in crown

Tree ID	Common Name	Scientific Name	DBH	Number of Stems	SCRZ (ft)	CRZ (ft)	Condition	Condition Notes
GW-1918	White oak	*Quercus alba*	13	1	6.5	19.5	Good	Low branch dieback
GW-1919	Slippery elm	*Ulmus rubra*	19	1	9.5	28.5	Good	
GW-1920	Boxelder	*Acer negundo*	6	1	3	9	Fair	Many water sprouts, thin crown, irregular growth form
GW-1921	Slippery elm	*Ulmus rubra*	7	1	3.5	10.5	Fair	Some dead branches, one sided
GW-1922	Tuliptree	*Liriodendron tulipifera*	19	1	9.5	28.5	Good	
GW-1923	Red maple	*Acer rubrum*	16	1	8	24	Good	Some branch damage
GW-1924	Tuliptree	*Liriodendron tulipifera*	16	1	8	24	Good	Slightly unbalanced crown
GW-1925	American beech	*Fagus grandifolia*	28	1	14	42	Fair	Branches rotting in crown, mushrooms observed around roots, girdling roots, cavities on trunk healing
GW-1926	Boxelder	*Acer negundo*	10	1	5	15	Fair	Many water sprouts, one sided
GW-1927	Sugar maple	*Acer saccharum*	6	1	3	9	Good	
GW-1928	Tuliptree	*Liriodendron tulipifera*	18	1	9	27	Good	Thin, slightly unbalanced crown
GW-1929*	American beech	*Fagus grandifolia*	32	1	16	48	Fair	Twin trunks above DBH, large trunk wound at base due to car collision wound is rotting, rotting branches in crown
GW-1930	American elm	*Ulmus americana*	5	1	2.5	7.5	Fair	Thin crown, one sided
GW-1931	American elm	*Ulmus americana*	5	1	2.5	7.5	Good	
GW-1932	Tuliptree	*Liriodendron tulipifera*	16	1	8	24	Good	Thin crown
GW-1933	Tuliptree	*Liriodendron tulipifera*	18	1	9	27	Good	
GW-1934	American elm	*Ulmus americana*	5	1	2.5	7.5	Poor	Significant lean, many water sprouts
GW-1935	Northern red oak	*Quercus rubra*	29	1	14.5	43.5	Fair	Pruning and branch dieback in lower canopy, large trunk wound at base rotting
GW-1935	Black locust	*Robinia pseudoacacia*	8	1	N/A	N/A	Standing Dead	
GW-1936	Slippery elm	*Ulmus rubra*	10	1	5	15	Good	
GW-1937	Tuliptree	*Liriodendron tulipifera*	11	1	5.5	16.5	Fair	Bend in leader, thin crown, on slope
GW-1938	American elm	*Ulmus americana*	9	1	4.5	13.5	Fair	Large branch dieback in crown
GW-1939	Tuliptree	*Liriodendron tulipifera*	29	1	14.5	43.5	Fair	Moderate bend in leader, thin crown
GW-1940	Tuliptree	*Liriodendron tulipifera*	9	1	4.5	13.5	Fair	Thin, unbalanced crown
GW-1941	Northern red oak	*Quercus rubra*	29	1	14.5	43.5	Good	Minor branch dieback in lower canopy
GW-1942*	Tuliptree	*Liriodendron tulipifera*	34	1	17	51	Good	Thin crown, adjacent tree branches entering crown
GW-1943	Boxelder	*Acer negundo*	5	1	2.5	7.5	Poor	Trunk wounds, many water sprouts
GW-1944*	Tuliptree	*Liriodendron tulipifera*	31	1	15.5	46.5	Good	Thin crown
GW-1945	Boxelder	*Acer negundo*	14	1	7	21	Good	Slight bend in trunk, few water sprouts
GW-1946	Boxelder	*Acer negundo*	13	1	6.5	19.5	Fair	Water sprouts, lean , broken branches
GW-1947*	American beech	*Fagus grandifolia*	30	1	15	45	Fair	Galls on trunk, branch dieback in lower canopy, 2' long wound on trunk healing
GW-1948	Boxelder	*Acer negundo*	13	1	6.5	19.5	Fair	Water sprouts, thin crown
GW-1949	Slippery elm	*Ulmus rubra*	7	1	3.5	10.5	Fair	Lean, small trunk wound, one sided
GW-1950	Tuliptree	*Liriodendron tulipifera*	13	1	6.5	19.5	Good	
GW-1951	Tuliptree	*Liriodendron tulipifera*	26	1	13	39	Fair	Bark damage, foliage appears drought stressed
GW-1952	Sugar maple	*Acer saccharum*	6	1	3	9	Fair	Thin crown, dead wood
GW-1953	American beech	*Fagus grandifolia*	19	1	9.5	28.5	Good	Exposed roots on slope
GW-1954	Slippery elm	*Ulmus rubra*	12	1	6	18	Fair	Lean, thin crown, dying leaves, broken leader
GW-1955*	Northern red oak	*Quercus rubra*	31	1	15.5	46.5	Fair	Low branch dieback, large cavity at base of trunk starting to rot, rotting bark on large branches in crown, little canopy remains
GW-1956	Slippery elm	*Ulmus rubra*	8	1	4	12	Fair	Lean, thin crown
GW-1957	Sugar maple	*Acer saccharum*	7	1	3.5	10.5	Good	
GW-1958	Slippery elm	*Ulmus rubra*	8	1	4	12	Fair	Lean
GW-1959	American beech	*Fagus grandifolia*	17	1	8.5	25.5	Good	
GW-1960	American beech	*Fagus grandifolia*	20	1	10	30	Fair	Rotting branches in lower canopy, 4' long crack on trunk healing
GW-1961	Boxelder	*Acer negundo*	12	1	6	18	Fair	Dead branches, water sprouts
GW-1962	American beech	*Fagus grandifolia*	16	1	8	24	Good	Buttress roots on slope
GW-1963	American beech	*Fagus grandifolia*	5	1	2.5	7.5	Good	
GW-1964	American beech	*Fagus grandifolia*	24	1	12	36	Good	Minor bend in leader
GW-1965	Red maple	*Acer rubrum*	24	1	12	36	Fair	Leaning towards road, minor trunk wound at base
GW-1966	American beech	*Fagus grandifolia*	7	1	3.5	10.5	Good	
GW-1967*	Northern red oak	*Quercus rubra*	37	1	18.5	55.5	Fair	Minor low branch dieback, large trunk wound due to car collision wound is starting to rot
GW-1968	Pignut hickory	*Carya glabra*	25	1	12.5	37.5	Fair	Thin crown, buttressed roots on slope
GW-1969	Mockernut hickory	*Carya tomentosa*	18	1	9	27	Fair	Large broken branch
GW-1970	American beech	*Fagus grandifolia*	18	1	9	27	Good	Buttressed roots on slope

Tree ID	Common Name	Scientific Name	DBH	Number of Stems	SCRZ (ft)	CRZ (ft)	Condition	Condition Notes
GW-1971	Unknown		22	1	N/A	N/A	Standing Dead	
GW-1972	Bitternut hickory	*Carya cordiformis*	21	1	10.5	31.5	Good	Some buttress roots
GW-1973	American beech	*Fagus grandifolia*	8	1	4	12	Good	
GW-1974	Bitternut hickory	*Carya cordiformis*	8	1	4	12	Good	
GW-1975	American beech	*Fagus grandifolia*	5	1	2.5	7.5	Good	
GW-1976	Sugar maple	*Acer saccharum*	5	1	2.5	7.5	Good	
GW-1977	American beech	*Fagus grandifolia*	21	1	10.5	31.5	Good	Buttressed roots on slope
GW-1978	Unknown		13	1	N/A	N/A	Standing Dead	
GW-1979	Bitternut hickory	*Carya cordiformis*	23	1	11.5	34.5	Good	Small wound at base
GW-1980	American beech	*Fagus grandifolia*	24	1	12	36	Fair	Leaning towards road on embankment, cavity on trunk is healing, large branch dieback in crown
GW-1981	American beech	*Fagus grandifolia*	6	1	3	9	Good	
GW-1982*	White oak	*Quercus alba*	43	1	21.5	64.5	Fair	Leaning, large branch dieback in crown
GW-1983*	Northern red oak	*Quercus rubra*	33	1	16.5	49.5	Good	Unbalanced crown
GW-1984	Sugar maple	*Acer saccharum*	9	1	4.5	13.5	Good	Twin trunks above DBH, slight lean, water sprouts on trunk
GW-1985	American beech	*Fagus grandifolia*	22	1	11	33	Good	Slightly exposed roots
GW-1986	American holly	*Ilex opaca*	8	1	4	12	Good	
GW-1987	Black walnut	*Juglans nigra*	16	1	8	24	Fair	Moderate bend in leader, thin crown
GW-1988	American beech	*Fagus grandifolia*	5	1	2.5	7.5	Good	Small wound at base
GW-1989	American beech	*Fagus grandifolia*	7	1	3.5	10.5	Good	Irregular trunk
GW-1990	Blackgum	*Nyssa sylvatica*	17	1	8.5	25.5	Good	Irregular trunk
GW-1991	American beech	*Fagus grandifolia*	5	1	2.5	7.5	Good	
GW-1992	Tuliptree	*Liriodendron tulipifera*	16	1	8	24	Fair	Thin crown, adjacent tree branches entering canopy
GW-1993	American beech	*Fagus grandifolia*	25, 11	2	12.5	37.5	Fair	Twin trunks 25 x 11. Both stems are leaning in opposite directions towards road, exposed roots, minor branch dieback in crown, minor areas with furrowed bark.
GW-1994	American beech	*Fagus grandifolia*	6	1	3	9	Fair	Slight lean, dead second leader
GW-1995	Sugar maple	*Acer saccharum*	6	1	3	9	Fair	Thin crown, minor branch dieback in crown
GW-1996	Sassafras	*Sassafras albidum*	10	1	5	15	Fair	Very thin crown
GW-1997	Sugar maple	*Acer saccharum*	9	1	4.5	13.5	Fair	Bend in leader, exposed roots on roadway embankment
GW-1998	Red maple	*Acer rubrum*	23	1	11.5	34.5	Good	
GW-1999	American elm	*Ulmus americana*	9	1	4.5	13.5	Good	Slight bend in leader
GW-2000	American beech	*Fagus grandifolia*	6	1	3	9	Good	
GW-2001	Sugar maple	*Acer saccharum*	16	1	8	24	Good	Unbalanced crown
GW-2002	Sugar maple	*Acer saccharum*	7	1	3.5	10.5	Good	
GW-2003*	American beech	*Fagus grandifolia*	30	1	15	45	Good	Minor cavities on trunk healing
GW-2004	Slippery elm	*Ulmus rubra*	9	1	4.5	13.5	Fair	Leaning, bend in leader, exposed roots on slope
GW-2005	Sugar maple	*Acer saccharum*	12	1	6	18	Fair	Unbalanced crown, exposed roots on roadway embankment
GW-2006	Red maple	*Acer rubrum*	17	1	8.5	25.5	Good	
GW-2007	Red maple	*Acer rubrum*	6	1	3	9	Good	Split leader
GW-2008	American beech	*Fagus grandifolia*	6	1	3	9	Good	
GW-2009	Mockernut hickory	*Carya tomentosa*	13	1	6.5	19.5	Poor	Broken leader, dead branches
GW-2010	American beech	*Fagus grandifolia*	7	1	3.5	10.5	Fair	One sided, interfering crowns
GW-2011	Tree of heaven	*Ailanthus altissima*	20	1	10	30	Good	
GW-2012	Red maple	*Acer rubrum*	8, 3	2	4	12	Fair	Twin trunks 8 x 3, bend in leader, thin crown
GW-2013	Tree of heaven	*Ailanthus altissima*	8	1	4	12	Poor	Dead crown, bark coming off
GW-2014	Norway maple	*Acer platanoides*	17	1	8.5	25.5	Fair	Fused at base with adjacent trees, lean. Splits above DBH
GW-2015	Black locust	*Robinia pseudoacacia*	9	1	4.5	13.5	Poor	Fused at base with adjacent trees, bark decaying
GW-2016	Tree of heaven	*Ailanthus altissima*	7	1	3.5	10.5	Fair	Irregular trunk
GW-2017	Red maple	*Acer rubrum*	7	1	3.5	10.5	Fair	Thin crown, overtopped canopy
GW-2018	American beech	*Fagus grandifolia*	7	1	3.5	10.5	Good	
GW-2019	Mockernut hickory	*Carya tomentosa*	6	1	3	9	Good	There may be a duplicate of this elsewhere, this is the correct point
GW-2020	Unknown		24	1	N/A	N/A	Standing Dead	
GW-2021	Black locust	*Robinia pseudoacacia*	6	1	3	9	Poor	Severe lean, rotting branches in crown
GW-2022	American beech	*Fagus grandifolia*	6	1	3	9	Fair	Irregular growth form, large tree leaning on it
GW-2023	Boxelder	*Acer negundo*	7	1	3.5	10.5	Fair	Water sprouts, irregular growth form, thin crown

Tree ID	Common Name	Scientific Name	DBH	Number of Stems	SCRZ (ft)	CRZ (ft)	Condition	Condition Notes
GW-2024	American beech	*Fagus grandifolia*	6	1	3	9	Good	
GW-2025	Mockernut hickory	*Carya tomentosa*	8	1	4	12	Fair	Drought stressed, damaged leader
GW-2026	Mockernut hickory	*Carya tomentosa*	21	1	10.5	31.5	Good	
GW-2027	Tree of heaven	*Ailanthus altissima*	5	1	2.5	7.5	Good	
GW-2028	Slippery elm	*Ulmus rubra*	13	1	6.5	19.5	Good	Vine on trunk
GW-2029	Boxelder	*Acer negundo*	9	1	4.5	13.5	Fair	Water sprouts, irregular growth form
GW-2030	Common hackberry	*Celtis occidentalis*	10	1	5	15	Good	Leaning towards road
GW-2031	Sugar maple	*Acer saccharum*	7	1	3.5	10.5	Fair	Minor branch dieback in crown, poor branching structure, exposed roots on slope
GW-2032	Boxelder	*Acer negundo*	6	1	3	9	Poor	Broken leader, water sprouts
GW-2033	Black locust	*Robinia pseudoacacia*	12	1	6	18	Fair	Thin crown
GW-2034	Black walnut	*Juglans nigra*	7	1	3.5	10.5	Good	
GW-2035	Sugar maple	*Acer saccharum*	11	1	5.5	16.5	Fair	On roadway embankment, exposed roots on slope, minor cavities and bark damage observed on large branches
GW-2036	Sugar maple	*Acer saccharum*	8	1	4	12	Good	Unbalanced crown
GW-2037	Sugar maple	*Acer saccharum*	8	1	4	12	Good	
GW-2038	Black walnut	*Juglans nigra*	6	1	3	9	Good	Bend in trunk
GW-2039	Sugar maple	*Acer saccharum*	6	1	3	9	Good	
GW-2040	Hickory sp.	*Carya sp.*	21	1	N/A	N/A	Standing Dead	
GW-2041	Tree of heaven	*Ailanthus altissima*	5	1	2.5	7.5	Good	
GW-2042	Sugar maple	*Acer saccharum*	13	1	6.5	19.5	Fair	One sided, growing into adjacent tree
GW-2043	Tree of heaven	*Ailanthus altissima*	16	1	8	24	Good	
GW-2044	American beech	*Fagus grandifolia*	8	1	4	12	Good	
GW-2045	American beech	*Fagus grandifolia*	6	1	3	9	Good	
GW-2046	White ash	*Fraxinus americana*	11	1	5.5	16.5	Good	
GW-2047	Sugar maple	*Acer saccharum*	10	1	5	15	Good	
GW-2048	Boxelder	*Acer negundo*	7	1	3.5	10.5	Fair	Heavy lean, irregular growth form
GW-2049	Slippery elm	*Ulmus rubra*	12	1	6	18	Good	Slight bend in trunk
GW-2050	Sugar maple	*Acer saccharum*	7	1	3.5	10.5	Fair	Poor branching structure, bend in leader
GW-2051	Unknown		12	1	N/A	N/A	Standing Dead	
GW-2052	Common hackberry	*Celtis occidentalis*	11	1	5.5	16.5	Fair	Severe bend in leader, leaning towards road
GW-2053	Slippery elm	*Ulmus rubra*	10	1	5	15	Fair	Thin crown, leaning towards road, on roadway embankment
GW-2054	Sugar maple	*Acer saccharum*	10	1	5	15	Good	One sided
GW-2055	American beech	*Fagus grandifolia*	26	1	13	39	Good	Exposed roots on roadway embankment
GW-2056	American beech	*Fagus grandifolia*	23	1	11.5	34.5	Good	Large grape vine on trunk
GW-2057	Sugar maple	*Acer saccharum*	6	1	3	9	Good	
GW-2058	Slippery elm	*Ulmus rubra*	15	1	7.5	22.5	Poor	Leaning, thin crown, heavy poison ivy vines into crown
GW-2059	Sugar maple	*Acer saccharum*	6	1	3	9	Fair	Large visit vine into crown
GW-2060	Slippery elm	*Ulmus rubra*	15	1	7.5	22.5	Fair	Poor branching structure, exposed roots on slope
GW-2061	Slippery elm	*Ulmus rubra*	7	1	3.5	10.5	Fair	Large poison ivy vines into crown
GW-2062	American beech	*Fagus grandifolia*	13	1	6.5	19.5	Good	
GW-2063	American beech	*Fagus grandifolia*	19	1	9.5	28.5	Good	
GW-2064	Boxelder	*Acer negundo*	16	1	8	24	Fair	Leaning, bend in leader, dead water sprouts
GW-2065	Red maple	*Acer rubrum*	14	1	7	21	Fair	Leaning, poor branching structure, exposed roots on slope, branch dieback in crown, visit sp vine into crown
GW-2066*	American beech	*Fagus grandifolia*	37	1	18.5	55.5	Fair	Slight lean, cracks on trunk, cavity at base of trunk healing, bulging and exposed roots showing signs of decay (mushrooms growing around roots)
GW-2067	Boxelder	*Acer negundo*	10	1	5	15	Fair	Leaning, poor branching structure
GW-2068	Slippery elm	*Ulmus rubra*	20	1	10	30	Good	
GW-2069	Norway maple	*Acer platanoides*	12	1	6	18	Good	Trunk splits above DBH
GW-2070	Boxelder	*Acer negundo*	9	1	4.5	13.5	Fair	One sided, water sprouts
GW-2071	Tuliptree	*Liriodendron tulipifera*	20	1	10	30	Good	
GW-2072	American elm	*Ulmus americana*	17	1	8.5	25.5	Good	Some dead wood
GW-2073	Boxelder	*Acer negundo*	5	1	2.5	7.5	Fair	Thin crown, water sprouts
GW-2074	Tuliptree	*Liriodendron tulipifera*	26	1	13	39	Good	Slight lean, exposed roots on slope
GW-2075	Slippery elm	*Ulmus rubra*	13	1	6.5	19.5	Fair	Lean, one sided
GW-2076	Black locust	*Robinia pseudoacacia*	13	1	6.5	19.5	Fair	Heavy vines into crown, large trunk wound at base 3.5' long rotting
GW-2077	Boxelder	*Acer negundo*	22	1	11	33	Good	
GW-2078	Tuliptree	*Liriodendron tulipifera*	21	1	10.5	31.5	Fair	Bend in leader, poor branching structure, exposed roots on slope

Tree ID	Common Name	Scientific Name	DBH	Number of Stems	SCRZ (ft)	CRZ (ft)	Condition	Condition Notes
GW-2079	Northern red oak	*Quercus rubra*	11	1	5.5	16.5	Good	Slight lean
GW-2080	Red maple	*Acer rubrum*	7	1	3.5	10.5	Fair	Bend in leader, exposed roots on slope, thin crown
GW-2081	Sugar maple	*Acer saccharum*	11	1	5.5	16.5	Good	Some water sprouts on trunk
GW-2082	Sugar maple	*Acer saccharum*	7	1	3.5	10.5	Fair	Premature leaf drop, lean
GW-2083	Boxelder	*Acer negundo*	16	1	N/A	N/A	Standing Dead	
GW-2084	Sugar maple	*Acer saccharum*	7	1	3.5	10.5	Good	A little one sided
GW-2085	American beech	*Fagus grandifolia*	7	1	3.5	10.5	Good	
GW-2086	Unknown		6	1	N/A	N/A	Standing Dead	
GW-2087	Boxelder	*Acer negundo*	11	1	5.5	16.5	Fair	One sided, water sprouts
GW-2088	Boxelder	*Acer negundo*	6	1	3	9	Fair	Many water sprouts, thin canopy
GW-2089	Tuliptree	*Liriodendron tulipifera*	13	1	6.5	19.5	Fair	Thin crown, branch dieback in crown, poor branching structure
GW-2090	Sugar maple	*Acer saccharum*	12	1	6	18	Good	
GW-2091	Tuliptree	*Liriodendron tulipifera*	27	1	13.5	40.5	Good	Bend in leader, minor sapsucker holes at base
GW-2092	Sugar maple	*Acer saccharum*	7	1	N/A	N/A	Standing Dead	
GW-2093	Black locust	*Robinia pseudoacacia*	24, 18, 12	3	12	36	Fair	Multistem 24 x 18 x 12, heavy branch dieback in crown, heavy pruning and dieback in lower canopy
GW-2094*	Tuliptree	*Liriodendron tulipifera*	42	1	21	63	Good	Minor sapsucker holes observed at base, exposed roots on slope
GW-2095	American beech	*Fagus grandifolia*	25	1	12.5	37.5	Fair	Large cavity in crown healing, poor branching structure, exposed roots on slope
GW-2096	Red maple	*Acer rubrum*	14	1	7	21	Fair	Irregular bark, exposed roots on slope
GW-2097	Boxelder	*Acer negundo*	19, 8, 3	3	9.5	28.5	Fair	Multistem 19 x 8 x 3, furrowed bark, irregular branching structure
GW-2098	American beech	*Fagus grandifolia*	26	1	13	39	Good	Small, healed over trunk wound at base
GW-2099	American beech	*Fagus grandifolia*	23	1	11.5	34.5	Good	
GW-2100	American beech	*Fagus grandifolia*	22	1	11	33	Good	Slight bend in trunk
GW-2101	American beech	*Fagus grandifolia*	15	1	7.5	22.5	Fair	Wound in trunk, irregular growth form
GW-2102	American beech	*Fagus grandifolia*	18	1	9	27	Good	
GW-2103*	Tuliptree	*Liriodendron tulipifera*	38	1	19	57	Good	
GW-2104	American beech	*Fagus grandifolia*	24	1	12	36	Good	One sided
GW-2105	American beech	*Fagus grandifolia*	28	1	14	42	Good	
GW-2106*	Tuliptree	*Liriodendron tulipifera*	32	1	16	48	Fair	Thin crown, poor branching structure in crown, minor sapsucker holes observed in trunk
GW-2107	American beech	*Fagus grandifolia*	19	1	9.5	28.5	Fair	Minor cavity in crown, poor branching structure, exposed roots on slope
GW-2108	American beech	*Fagus grandifolia*	15	1	7.5	22.5	Fair	Black spots on trunk, exposed roots on slope
GW-2109*	Tuliptree	*Liriodendron tulipifera*	35	1	17.5	52.5	Good	
GW-2110	American beech	*Fagus grandifolia*	19	1	9.5	28.5	Fair	Severe bend in leader, exposed roots on slope
GW-2111	Tuliptree	*Liriodendron tulipifera*	24	1	12	36	Good	
GW-2112	American beech	*Fagus grandifolia*	18	1	9	27	Good	Slightly unbalanced crown, exposed roots on slope
GW-2113	American beech	*Fagus grandifolia*	8	1	4	12	Good	Slightly one sided
GW-2114*	Tuliptree	*Liriodendron tulipifera*	44	1	22	66	Fair	Poor branching structure in crown, some decaying bark on trunk
GW-2115	American beech	*Fagus grandifolia*	22	1	11	33	Good	
GW-2116	Slippery elm	*Ulmus rubra*	12	1	N/A	N/A	Standing Dead	
GW-2117	American beech	*Fagus grandifolia*	23	1	11.5	34.5	Good	
GW-2118	Ash sp.	*Fraxinus sp.*	13	1	N/A	N/A	Standing Dead	
GW-2119	American beech	*Fagus grandifolia*	10	1	5	15	Good	
GW-2120	Mockernut hickory	*Carya tomentosa*	24	1	12	36	Good	
GW-2121	American beech	*Fagus grandifolia*	24	1	12	36	Good	Minor branch dieback in crown
GW-2122	American beech	*Fagus grandifolia*	8	1	4	12	Good	
GW-2123	American elm	*Ulmus americana*	11	1	5.5	16.5	Fair	One sided, thin crown
GW-2124	Tuliptree	*Liriodendron tulipifera*	26	1	13	39	Good	Thin crown, broken branches
GW-2125	Red maple	*Acer rubrum*	7	1	3.5	10.5	Fair	Thin crown, dead branches
GW-2126	Red maple	*Acer rubrum*	11	1	5.5	16.5	Poor	Many water sprouts, dead branches, dying crown
GW-2127	Norway maple	*Acer platanoides*	21	1	10.5	31.5	Poor	Significant bark damage, one sided
GW-2128	Northern red oak	*Quercus rubra*	15	1	7.5	22.5	Good	Thin crown
GW-2129	American beech	*Fagus grandifolia*	16	1	8	24	Good	
GW-2130	American basswood	*Tilia americana*	11	1	5.5	16.5	Fair	Bend in trunk, lean
GW-2131*	Tuliptree	*Liriodendron tulipifera*	38	1	19	57	Good	
GW-2132	American basswood	*Tilia americana*	8	1	4	12	Good	Slight lean

Tree ID	Common Name	Scientific Name	DBH	Number of Stems	SCRZ (ft)	CRZ (ft)	Condition	Condition Notes
GW-2133	American basswood	*Tilia americana*	25	1	12.5	37.5	Good	
GW-2134	Sugar maple	*Acer saccharum*	11	1	5.5	16.5	Good	Slightly one sided
GW-2135	American beech	*Fagus grandifolia*	6	1	3	9	Good	
GW-2136	Red maple	*Acer rubrum*	14	1	7	21	Fair	Leaning into adjacent tree
GW-2138	American beech	*Fagus grandifolia*	10	1	5	15	Good	Bend in trunk
GW-2139	Red maple	*Acer rubrum*	16	1	8	24	Fair	Large broken branches
GW-2140	Red maple	*Acer rubrum*	20, 10	2	10	30	Poor	Hole in trunk, premature leaf drop, many water sprouts. Twins 20 x 10
GW-2141*	Tuliptree	*Liriodendron tulipifera*	34	1	17	51	Good	Thin canopy
GW-2142	Boxelder	*Acer negundo*	9, 3	2	4.5	13.5	Poor	Bend in leader, heavy vines taking over crown. Twins 9 x 3
GW-2143	American elm	*Ulmus americana*	7	1	3.5	10.5	Poor	Significant lean, thin crown, overtopped canopy
GW-2144	Boxelder	*Acer negundo*	6	1	3	9	Poor	Leaning, heavy vines taking over crown
GW-2145	Boxelder	*Acer negundo*	9	1	4.5	13.5	Poor	Bend in leader, heavy vines taking over crown
GW-2146	Sugar maple	*Acer saccharum*	11	1	5.5	16.5	Good	One sided
GW-2147	Tuliptree	*Liriodendron tulipifera*	23, 22	2	11.5	34.5	Fair	Twin trunks 23 x 22, Large cavity between trunks appears to be healing,
GW-2148	Slippery elm	*Ulmus rubra*	9	1	4.5	13.5	Poor	Significant lean, on slope, broken branches
GW-2149	Mockernut hickory	*Carya tomentosa*	11	1	5.5	16.5	Good	Thin crown
GW-2150	American beech	*Fagus grandifolia*	8	1	4	12	Good	Slightly one sided
GW-2151	American beech	*Fagus grandifolia*	9	1	4.5	13.5	Good	Minor branch dieback in crown
GW-2152	American beech	*Fagus grandifolia*	14	1	7	21	Good	Minor bend in leader in crown
GW-2153	Sugar maple	*Acer saccharum*	10	1	5	15	Good	Slightly one sided
GW-2154	Sugar maple	*Acer saccharum*	6	1	3	9	Fair	One sided, overtopped crown
GW-2155	Sugar maple	*Acer saccharum*	11	1	5.5	16.5	Good	
GW-2156	Boxelder	*Acer negundo*	9	1	4.5	13.5	Poor	Vines taking over canopy, little canopy remains
GW-2157*	Tuliptree	*Liriodendron tulipifera*	35	1	17.5	52.5	Fair	Large branch dieback in crown, large cavity on leader in crown healing, poor branching structure
GW-2158	White ash	*Fraxinus americana*	6	1	3	9	Fair	Leaning, unbalanced crown
GW-2159	American basswood	*Tilia americana*	16, 6	2	8	24	Fair	Twin trunks 16 x 6, poor branching structure in crown
GW-2160	Common hackberry	*Celtis occidentalis*	5	1	2.5	7.5	Fair	Dead branches, lean
GW-2161	Boxelder	*Acer negundo*	9	1	4.5	13.5	Fair	Slight lean, low branch dieback, vines into crown
GW-2162	Northern red oak	*Quercus rubra*	8	1	4	12	Fair	Dead wood
GW-2163	Boxelder	*Acer negundo*	6	1	3	9	Fair	Heavy branch dieback in crown, slight lean
GW-2164	Boxelder	*Acer negundo*	9	1	4.5	13.5	Fair	Slight lean, thin crown, minor vines on trunk not yet in canopy
GW-2165	American beech	*Fagus grandifolia*	11	1	5.5	16.5	Good	
GW-2166	Sugar maple	*Acer saccharum*	6	1	3	9	Fair	Bend in trunk
GW-2167	Boxelder	*Acer negundo*	11	1	5.5	16.5	Fair	Vines into crown, poor branching
GW-2168	Tree of heaven	*Ailanthus altissima*	9	1	4.5	13.5	Good	Slight lean
GW-2169	Slippery elm	*Ulmus rubra*	13	1	6.5	19.5	Fair	Leaning, thin crown
GW-2170	White ash	*Fraxinus americana*	22	1	11	33	Good	Slight lean
GW-2171	Sugar maple	*Acer saccharum*	6	1	3	9	Fair	Scorched leaves
GW-2172	Sugar maple	*Acer saccharum*	6	1	3	9	Fair	Burl in trunk, lean, vines on trunk
GW-2173	Sugar maple	*Acer saccharum*	7	1	3.5	10.5	Good	Thin canopy
GW-2174	Sugar maple	*Acer saccharum*	8	1	4	12	Fair	Unbalanced crown
GW-2175	Sugar maple	*Acer saccharum*	11	1	5.5	16.5	Fair	Unbalanced crown, poor branching structure
GW-2176	Sugar maple	*Acer saccharum*	10	1	5	15	Good	Thin canopy
GW-2177	Sugar maple	*Acer saccharum*	13	1	6.5	19.5	Fair	Irregular growth form, interfering branches, lean
GW-2178	Tuliptree	*Liriodendron tulipifera*	25	1	12.5	37.5	Fair	Wound on trunk, thin canopy, broken branches
GW-2179	Sugar maple	*Acer saccharum*	7	1	3.5	10.5	Good	Slightly one sided
GW-2180	American beech	*Fagus grandifolia*	9	1	4.5	13.5	Good	
GW-2181	Black locust	*Robinia pseudoacacia*	17	1	8.5	25.5	Poor	Heavy vines taking over crown, little canopy remains, lower branch dieback
GW-2182	Slippery elm	*Ulmus rubra*	20	1	10	30	Fair	Heavy vines on lower trunk, lean
GW-2183	Boxelder	*Acer negundo*	19	1	9.5	28.5	Poor	Growing at base of adjacent tree trunk, severely lean
GW-2184*	Tuliptree	*Liriodendron tulipifera*	34, 14	2	17	51	Fair	Twin trunks 14", adjacent tree growing into base of this trunk, poor branching structure

Tree ID	Common Name	Scientific Name	DBH	Number of Stems	SCRZ (ft)	CRZ (ft)	Condition	Condition Notes
GW-2185	Black locust	*Robinia pseudoacacia*	8	1	4	12	Fair	Heavy vines into crown, severe bend in leader, leaning
GW-2186	Black locust	*Robinia pseudoacacia*	11	1	5.5	16.5	Poor	Leaning, heavy vines into crown, little canopy remains
GW-2187	Tuliptree	*Liriodendron tulipifera*	24	1	12	36	Fair	Severe bend in leader
GW-2188	American beech	*Fagus grandifolia*	6	1	3	9	Fair	Slightly one sided
GW-2189	American beech	*Fagus grandifolia*	12	1	6	18	Good	
GW-2190	Slippery elm	*Ulmus rubra*	6	1	3	9	Fair	Leaning, vines into crown
GW-2191	Boxelder	*Acer negundo*	8	1	4	12	Fair	Lean, one sided, water sprouts
GW-2192	Tuliptree	*Liriodendron tulipifera*	27, 22	2	13.5	40.5	Fair	Twin trunks 27 x 22, thin crown, some dead wood in crown
GW-2193	Bitternut hickory	*Carya cordiformis*	24	1	12	36	Good	A little one sided
GW-2194	Hophornbeam	*Ostrya virginiana*	7	1	3.5	10.5	Good	A little one sided
GW-2195	Sugar maple	*Acer saccharum*	13, 8	2	6.5	19.5	Fair	Twin trunks 13 x 8, grape vines entering crown, minor branch dieback
GW-2197	Boxelder	*Acer negundo*	12	1	6	18	Fair	Lean, vines on trunk
GW-2198*	Tuliptree	*Liriodendron tulipifera*	35	1	17.5	52.5	Fair	Thin crown, some dead wood in crown
GW-2199	Boxelder	*Acer negundo*	7	1	3.5	10.5	Fair	Water sprouts, lean, some vines
GW-2200	Boxelder	*Acer negundo*	19	1	9.5	28.5	Fair	Poor branching structure, lower branch dieback, exposed roots
GW-2201	American beech	*Fagus grandifolia*	11, 3	2	5.5	16.5	Fair	Twin trunks 11 x 3, some dead wood in crown
GW-2202	Tuliptree	*Liriodendron tulipifera*	26	1	N/A	N/A	Standing Dead	
GW-2203	American beech	*Fagus grandifolia*	8	1	4	12	Good	
GW-2204	Slippery elm	*Ulmus rubra*	5	1	2.5	7.5	Fair	Slight lean, leaf scorch
GW-2205	Bitternut hickory	*Carya cordiformis*	16	1	8	24	Good	Thin crown
GW-2206	Boxelder	*Acer negundo*	18	1	9	27	Fair	Poor branching structure
GW-2207	American holly	*Ilex opaca*	9	1	4.5	13.5	Good	
GW-2208	Slippery elm	*Ulmus rubra*	5	1	2.5	7.5	Fair	Bend in leader
GW-2209	Boxelder	*Acer negundo*	8	1	4	12	Fair	Leaning, poor branching structure, on road embankment
GW-2210	Pawpaw	*Asimina triloba*	5	1	2.5	7.5	Fair	Leaning
GW-2211	Boxelder	*Acer negundo*	8	1	4	12	Fair	Vines into crown
GW-2212	Unknown		5	1	N/A	N/A	Standing Dead	
GW-2213	Bitternut hickory	*Carya cordiformis*	24	1	12	36	Fair	Branch dieback in crown, poor branching structure
GW-2214	Boxelder	*Acer negundo*	9	1	4.5	13.5	Fair	Twin trunks in crown, poor branching structure, water sprouts
GW-2215	American basswood	*Tilia americana*	8, 7, 5	3	4	12	Fair	Multistem 8 x 7 x 5, cavity at base of trunks
GW-2216	Unknown		6	1	N/A	N/A	Standing Dead	
GW-2217	Unknown		5	1	N/A	N/A	Standing Dead	
GW-2218	American beech	*Fagus grandifolia*	8	1	4	12	Good	Bend in leader
GW-2219	American beech	*Fagus grandifolia*	19	1	9.5	28.5	Fair	Bend in leader
GW-2220	American beech	*Fagus grandifolia*	12	1	6	18	Good	Water sprouts
GW-2221	Tuliptree	*Liriodendron tulipifera*	7	1	3.5	10.5	Good	
GW-2222	Sugar maple	*Acer saccharum*	6	1	3	9	Fair	Branch dieback in crown
GW-2223	Bitternut hickory	*Carya cordiformis*	24	1	12	36	Fair	Very thin crown
GW-2224	Sugar maple	*Acer saccharum*	7	1	3.5	10.5	Good	
GW-2225	Slippery elm	*Ulmus rubra*	5	1	2.5	7.5	Good	Slight lean
GW-2226	American beech	*Fagus grandifolia*	7	1	3.5	10.5	Good	
GW-2227	Tuliptree	*Liriodendron tulipifera*	23	1	11.5	34.5	Good	
GW-2228	American beech	*Fagus grandifolia*	28	1	14	42	Fair	Large branch dieback
GW-2229	Mockernut hickory	*Carya tomentosa*	23	1	11.5	34.5	Good	Thin crown
GW-2230	Slippery elm	*Ulmus rubra*	5	1	2.5	7.5	Fair	Exposed roots, roots intertwined with adjacent tree, leaning,
GW-2231	Tuliptree	*Liriodendron tulipifera*	15	1	7.5	22.5	Fair	Exposed roots, roots intertwined with adjacent tree
GW-2232	Tuliptree	*Liriodendron tulipifera*	23	1	11.5	34.5	Good	
GW-2233	Unknown		6	1	N/A	N/A	Standing Dead	
GW-2234	Sugar maple	*Acer saccharum*	6	1	3	9	Good	Slight lean
GW-2235	White oak	*Quercus alba*	25	1	12.5	37.5	Fair	Thin crown, branch dieback in crown
GW-2236	Black walnut	*Juglans nigra*	9	1	4.5	13.5	Fair	Severe lean
GW-2237	American beech	*Fagus grandifolia*	13	1	6.5	19.5	Fair	Leaning, fungus observed in crown
GW-2238	Slippery elm	*Ulmus rubra*	6	1	3	9	Fair	Leaning into adjacent tree
GW-2239	Tree of heaven	*Ailanthus altissima*	12	1	6	18	Good	Minor bends in leader
GW-2240	Tuliptree	*Liriodendron tulipifera*	18	1	9	27	Fair	Leaning towards road, on road embankment
GW-2241	Tree of heaven	*Ailanthus altissima*	12	1	6	18	Fair	Thin crown
GW-2242	Slippery elm	*Ulmus rubra*	8	1	4	12	Fair	Leaning, bend in leader
GW-2243	American beech	*Fagus grandifolia*	10	1	5	15	Good	

Tree ID	Common Name	Scientific Name	DBH	Number of Stems	SCRZ (ft)	CRZ (ft)	Condition	Condition Notes
GW-2244	Unknown		31	1	N/A	N/A	Standing Dead	
GW-2245	Black walnut	*Juglans nigra*	14	1	7	21	Fair	Thin crown
GW-2246	Boxelder	*Acer negundo*	5	1	2.5	7.5	Good	
GW-2247	American beech	*Fagus grandifolia*	10, 8	2	5	15	Fair	Twin trunks 10 x 8, twin trunks twisting in crown
GW-2248	American beech	*Fagus grandifolia*	5	1	2.5	7.5	Good	
GW-2249	American beech	*Fagus grandifolia*	19	1	9.5	28.5	Good	Long crack in trunk healing,
GW-2250	Tuliptree	*Liriodendron tulipifera*	19	1	9.5	28.5	Good	
GW-2251	Boxelder	*Acer negundo*	6	1	3	9	Fair	Bend in leader
GW-2252	American holly	*Ilex opaca*	6	1	3	9	Good	
GW-2253*	Tuliptree	*Liriodendron tulipifera*	49	1	24.5	73.5	Good	Thin crown for DBH
GW-2254	Boxelder	*Acer negundo*	7	1	3.5	10.5	Fair	Leaning, on ephemeral stream bank
GW-2255	Tuliptree	*Liriodendron tulipifera*	26	1	13	39	Fair	Twin trunks above DBH, included bark at Union
GW-2256	Tuliptree	*Liriodendron tulipifera*	26	1	13	39	Good	
GW-2257	Tuliptree	*Liriodendron tulipifera*	11	1	N/A	N/A	Standing Dead	
GW-2258	Northern red oak	*Quercus rubra*	7	1	3.5	10.5	Fair	Leaning, unbalanced crown
GW-2259	White ash	*Fraxinus americana*	10	1	5	15	Fair	Leaning, bend in leader
GW-2260	Norway maple	*Acer platanoides*	13	1	6.5	19.5	Fair	Trunk wound at base mostly healing with some decay, on roadway embankment
GW-2261	American beech	*Fagus grandifolia*	17	1	8.5	25.5	Good	Bend in leader
GW-2262*	White oak	*Quercus alba*	31	1	15.5	46.5	Good	Slight bend in leader
GW-2263*	Tuliptree	*Liriodendron tulipifera*	31	1	15.5	46.5	Fair	Thin crown, irregular bark twisting and exposed in some areas
GW-2264	American basswood	*Tilia americana*	17, 14, 7	3	8.5	25.5	Fair	Multistem 14 x 7, minor cavity at base, slight lean
GW-2265	Mockernut hickory	*Carya tomentosa*	13	1	6.5	19.5	Fair	Leaning poor branching structure
GW-2266	Mockernut hickory	*Carya tomentosa*	7	1	3.5	10.5	Good	Slightly unbalanced crown
GW-2267	Slippery elm	*Ulmus rubra*	12	1	6	18	Good	Slightly unbalanced crown, slight lean
GW-2268	Tuliptree	*Liriodendron tulipifera*	18	1	9	27	Poor	Crown is dead, decaying bark, observed sapsucker holes
GW-2269	Tuliptree	*Liriodendron tulipifera*	17	1	8.5	25.5	Good	Thin crown
GW-2270	American beech	*Fagus grandifolia*	6	1	3	9	Fair	Leaning, large branch removed, on roadway embankment
GW-2271	American basswood	*Tilia americana*	17	1	8.5	25.5	Fair	Twin trunks in the crown, smaller trunk is leaning
GW-2272	Tuliptree	*Liriodendron tulipifera*	22	1	11	33	Good	Thin crown
GW-2273	American beech	*Fagus grandifolia*	6	1	3	9	Good	Minor lean
GW-2274	American beech	*Fagus grandifolia*	7	1	3.5	10.5	Fair	Poor branching structure, water sprouts
GW-2275	American basswood	*Tilia americana*	10	1	5	15	Fair	Leaning, minor bark damage
GW-2276*	Bitternut hickory	*Carya cordiformis*	31	1	15.5	46.5	Good	
GW-2277	American beech	*Fagus grandifolia*	5	1	2.5	7.5	Good	
GW-2278	American basswood	*Tilia americana*	12, 3	2	6	18	Fair	Leaning, dead 3" stem
GW-2279*	White oak	*Quercus alba*	36	1	18	54	Good	
GW-2280	Tuliptree	*Liriodendron tulipifera*	7	1	3.5	10.5	Fair	Minor bend in leader
GW-2281	American beech	*Fagus grandifolia*	5	1	2.5	7.5	Good	On road embankment, leaning, poor branching structure
GW-2282	Sugar maple	*Acer saccharum*	10	1	5	15	Good	Slightly unbalanced crown
GW-2283	Slippery elm	*Ulmus rubra*	7	1	3.5	10.5	Fair	Branch dieback in crown, leaning, thin crown
GW-2284	American beech	*Fagus grandifolia*	8	1	N/A	N/A	Standing Dead	
GW-2285	American beech	*Fagus grandifolia*	5	1	2.5	7.5	Good	
GW-2286	American basswood	*Tilia americana*	9	1	4.5	13.5	Fair	Leaning, on roadway embankment
GW-2287	Bitternut hickory	*Carya cordiformis*	23	1	11.5	34.5	Fair	Leaning, thin crown
GW-2288	Green ash	*Fraxinus pennsylvanica*	15	1	7.5	22.5	Fair	Leaning, thin crown
GW-2289	American beech	*Fagus grandifolia*	11	1	5.5	16.5	Good	
GW-2290	Slippery elm	*Ulmus rubra*	10	1	5	15	Poor	Heavy vines into crown, leaning
GW-2291	Red maple	*Acer rubrum*	5	1	2.5	7.5	Fair	Leaning, poor branching structure, minor wounds on trunk healing
GW-2292*	Tuliptree	*Liriodendron tulipifera*	40	1	20	60	Good	Minor cavity at base, healing
GW-2293	American beech	*Fagus grandifolia*	12	1	6	18	Good	Leaf scorch and spots observed
GW-2294	Slippery elm	*Ulmus rubra*	11	1	5.5	16.5	Fair	Bend in leader, minor dieback in crown
GW-2295	Black cherry	*Prunus serotina*	12	1	6	18	Fair	Leaning, bend in leader, vines into crown
GW-2296	Bitternut hickory	*Carya cordiformis*	6	1	3	9	Good	Slight bend in leader
GW-2297*	Tuliptree	*Liriodendron tulipifera*	36	1	18	54	Good	Minor cavity at base, minor insect/wood pecked holes
GW-2298	Unknown		33	1	N/A	N/A	Standing Dead	
GW-2299	Slippery elm	*Ulmus rubra*	10	1	5	15	Fair	Bend in leader, wound at base of trunk is mostly healing, minor vines into crown
GW-2300	Black walnut	*Juglans nigra*	6	1	3	9	Good	
GW-2301	Slippery elm	*Ulmus rubra*	8	1	N/A	N/A	Standing Dead	

Tree ID	Common Name	Scientific Name	DBH	Number of Stems	SCRZ (ft)	CRZ (ft)	Condition	Condition Notes
GW-2302	Slippery elm	*Ulmus rubra*	6	1	3	9	Good	Bend in leader
GW-2303	Slippery elm	*Ulmus rubra*	11	1	5.5	16.5	Good	Bend in leader, vines into crown
GW-2304	Slippery elm	*Ulmus rubra*	6	1	3	9	Fair	Leaning, vines into crown
GW-2305	Black walnut	*Juglans nigra*	15	1	7.5	22.5	Good	Thin crown
GW-2306	Unknown		27	1	N/A	N/A	Standing Dead	
GW-2307	Unknown		29	1	N/A	N/A	Standing Dead	
GW-2308	Norway maple	*Acer platanoides*	16	1	8	24	Fair	Poor branching structure, unbalanced crown
GW-2309	Norway maple	*Acer platanoides*	6	1	3	9	Good	Unbalanced crown
GW-2310	American beech	*Fagus grandifolia*	17	1	8.5	25.5	Fair	Bend in leader, leaning into adjacent tree
GW-2311	American beech	*Fagus grandifolia*	18	1	9	27	Fair	Bend in leader, leaning into adjacent tree
GW-2312	Tuliptree	*Liriodendron tulipifera*	28	1	14	42	Fair	Leaning, insect/woodpecker holes observed
GW-2313	Slippery elm	*Ulmus rubra*	5	1	2.5	7.5	Fair	Leaning, bend in leader
GW-2314	American beech	*Fagus grandifolia*	8	1	4	12	Fair	Bend in leader, large branch dead/removed
GW-2315	Slippery elm	*Ulmus rubra*	14	1	7	21	Fair	Bend in leader
GW-2316	Northern red oak	*Quercus rubra*	13	1	6.5	19.5	Fair	Leaning, bend in leader
GW-2317	American beech	*Fagus grandifolia*	17	1	8.5	25.5	Good	
GW-2318	Princesstree	*Paulownia tomentosa*	6	1	3	9	Poor	Leaning, heavy vines into crown, poor branching structure, exposed roots
GW-2319	American beech	*Fagus grandifolia*	14	1	7	21	Good	
GW-2320	American beech	*Fagus grandifolia*	16	1	8	24	Good	Minor bend in leader
GW-2321	Norway maple	*Acer platanoides*	8	1	4	12	Fair	Minor cavities on trunk
GW-2322	American beech	*Fagus grandifolia*	23	1	11.5	34.5	Good	
GW-2323	Bitternut hickory	*Carya cordiformis*	24	1	12	36	Fair	Bend in leader, thin crown
GW-2324	White oak	*Quercus alba*	17	1	8.5	25.5	Fair	Bend in leader
GW-2325	White oak	*Quercus alba*	25	1	12.5	37.5	Fair	Unbalanced crown, dead wood in crown
GW-2326	American beech	*Fagus grandifolia*	14	1	7	21	Good	
GW-2327	American beech	*Fagus grandifolia*	6	1	3	9	Good	
GW-2328	Black walnut	*Juglans nigra*	19, 19	2	9.5	28.5	Fair	Twin leaders, slight lean
GW-2329	American beech	*Fagus grandifolia*	17	1	8.5	25.5	Fair	Large dead branches in crown, sap ooze observed from cavity on trunk
GW-2330	Unknown		14	1	N/A	N/A	Standing Dead	

National Capital Parks East

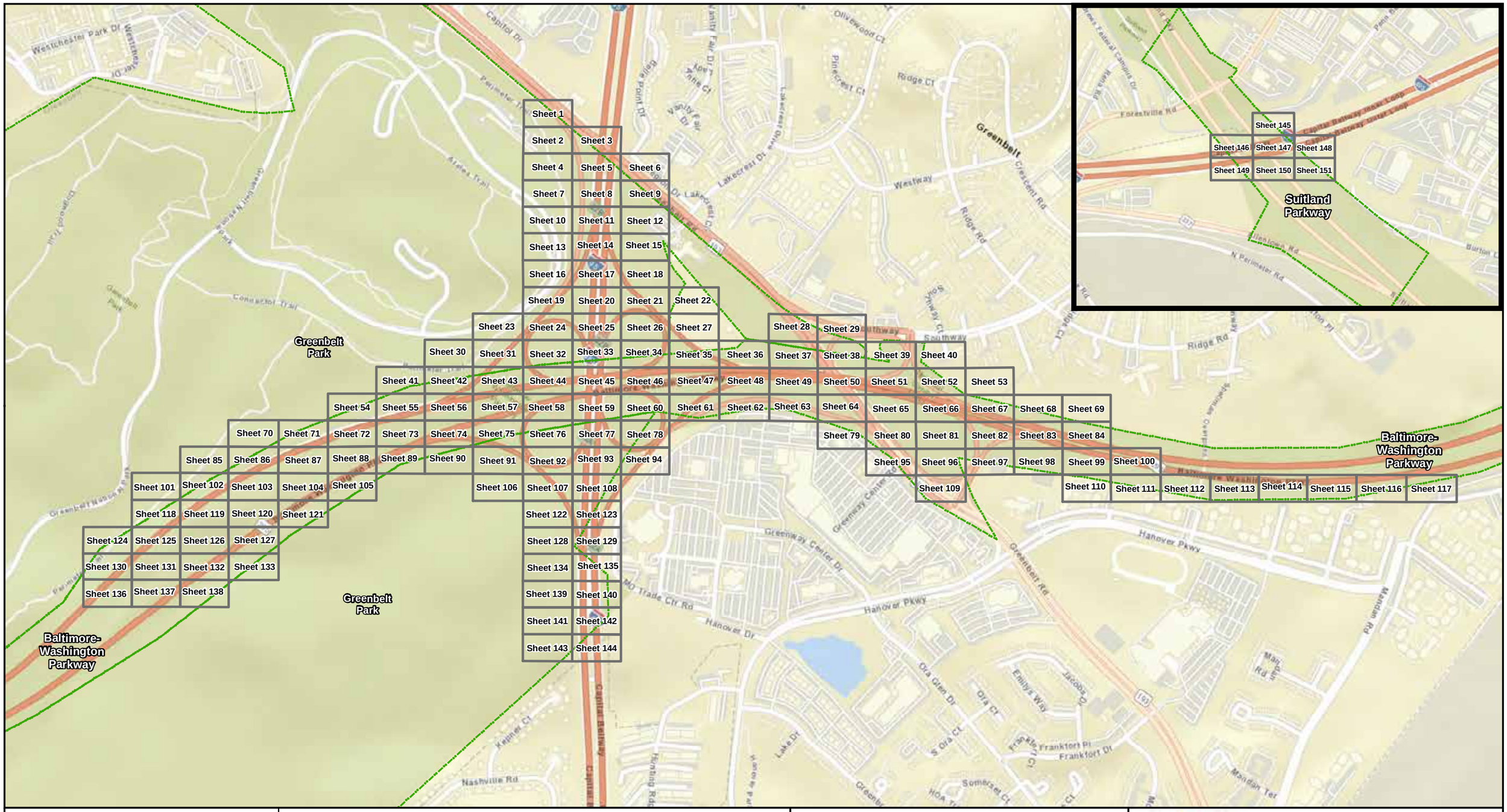

0 140 280 420 560 700 Feet

SCALE: 1" = 700'

NPS Boundary

PRE-DECISIONAL, DELIBERATIVE & CONFIDENTIAL

The information shown is for the purpose of determining cost estimates and environmental impacts and is subject to change during the final phase. Any reliance upon these plans is made with full understanding of its draft status. Environmental impacts are based on the proposed limits of disturbance.

MARYLAND DEPARTMENT OF TRANSPORTATION
STATE HIGHWAY ADMINISTRATION

495 270 MANAGED LANES STUDY

I-495 & I-270 MANAGED LANES STUDY
NATIONAL PARK SERVICE TREE INVENTORY
NATIONAL CAPITAL PARKS - EAST (NC)

AUGUST 2021 | KEY SHEET

Greenbelt Road

Greenbelt Road

NC-15787

NC-15778

NC-15788

NC-15763

NC-15756

NC-15738

NC-15775

NC-15744

NC-15752

NC-15777

NC-15749

NC-15745

NC-15741

NC-15772

NC-15722

NC-15774

Match Line Sheet 1
Match Line Sheet 2

NC-15590

0 5 10 15 20 25 Feet

SCALE: 1" = 25'

Legend

- NPS Boundary
- Study Area
- Right-of-Way

- NC-# Tree in Excellent Condition
- NC-# Tree in Good Condition
- NC-# Tree in Fair Condition
- NC-# Tree in Poor Condition
- NC-# Standing Dead

*NC = National Capital Parks - East

PRE-DECISIONAL, DELIBERATIVE & CONFIDENTIAL

NOTES:

1. Tree Condition Assessment Guidelines are detailed on Sheet 152. For species, condition, and diameter-at-breast height of the trees shown on this map, see the Tree Table starting on Sheet 153.

MARYLAND DEPARTMENT OF TRANSPORTATION
STATE HIGHWAY ADMINISTRATION

495 270 MANAGED LANES STUDY

I-495 & I-270 MANAGED LANES STUDY
NATIONAL PARK SERVICE TREE INVENTORY
NATIONAL CAPITAL PARKS - EAST (NC)

AUGUST 2021 | SHEET NO. 1 OF 288

Match Line Sheet 1
Match Line Sheet 2

Match Line Sheet 2
Match Line Sheet 3

Match Line Sheet 2
Match Line Sheet 4

NC-15774
NC-15590
NC-15549
NC-15592
NC-15761
NC-15663
NC-15676
NC-15719
NC-15689
NC-15564
NC-15668
NC-15512
NC-15608
NC-15735
NC-15740
NC-15732
NC-15540
NC-15656
NC-15428
NC-15543
NC-15720
NC-15728
NC-15637
NC-15514
NC-15701
NC-15705
NC-15575
NC-15348
NC-15534
NC-15657
NC-15601
NC-15500
NC-15589
NC-15635
NC-15697
NC-15602
NC-15631
NC-15554
NC-15586
NC-15595
NC-15332
NC-15628
NC-15568
NC-15654
NC-15318
NC-15609
NC-15629
NC-15520
NC-15349
NC-15448
NC-15521
NC-15546
NC-15600
NC-15572
NC-15413
NC-15483
NC-15559
NC-15221
NC-15449
NC-15441
NC-15437
NC-15405
NC-15346
NC-15403
NC-15489
NC-15146
NC-15399
NC-15200
NC-15347
NC-15393
NC-15230
NC-15320
NC-15457
NC-15344
NC-15358
NC-15359
NC-15290
NC-15066
NC-15275

0 5 10 15 20 25 Feet

SCALE: 1" = 25'

Legend

- NPS Boundary
- Study Area
- Right-of-Way

- NC-# Tree in Excellent Condition
- NC-# Tree in Good Condition
- NC-# Tree in Fair Condition
- NC-# Tree in Poor Condition
- NC-# Standing Dead

*NC = National Capital Parks - East

PRE-DECISIONAL, DELIBERATIVE & CONFIDENTIAL

NOTES:
1. Tree Condition Assessment Guidelines are detailed on Sheet 152. For species, condition, and diameter-at-breast height of the trees shown on this map, see the Tree Table starting on Sheet 153.

MARYLAND DEPARTMENT OF TRANSPORTATION
STATE HIGHWAY ADMINISTRATION

495 270 MANAGED LANES STUDY

I-495 & I-270 MANAGED LANES STUDY
NATIONAL PARK SERVICE TREE INVENTORY
NATIONAL CAPITAL PARKS - EAST (NC)

AUGUST 2021 | SHEET NO. 2 OF 288

Greenbelt Road

Greenbelt Road

Greenbelt Road

I-95 / I-495 Capital Beltway Inner Loop

I-95 / I-495 Capital Beltway Outer Loop

Match Line Sheet 2
Match Line Sheet 3

NC-15736
NC-15717
NC-15766
NC-15489
NC-15687
NC-15792
NC-15784
NC-15667
NC-15771
NC-15457
NC-15730
NC-15652
NC-15671
NC-15753
NC-15765
NC-15645

Match Line Sheet 3
Match Line Sheet 5

0 5 10 15 20 25 Feet

SCALE: 1" = 25'

Legend

- NPS Boundary
- Study Area
- Right-of-Way

- NC-# Tree in Excellent Condition
- NC-# Tree in Good Condition
- NC-# Tree in Fair Condition
- NC-# Tree in Poor Condition
- NC-# Standing Dead

*NC = National Capital Parks - East

PRE-DECISIONAL, DELIBERATIVE & CONFIDENTIAL

NOTES:
1. Tree Condition Assessment Guidelines are detailed on Sheet 152. For species, condition, and diameter-at-breast height of the trees shown on this map, see the Tree Table starting on Sheet 153.

MDOT MARYLAND DEPARTMENT OF TRANSPORTATION
STATE HIGHWAY ADMINISTRATION

495 270 MANAGED LANES STUDY

I-495 & I-270 MANAGED LANES STUDY
NATIONAL PARK SERVICE TREE INVENTORY
NATIONAL CAPITAL PARKS - EAST (NC)

AUGUST 2021 | SHEET NO. 3 OF 288

Match Line Sheet 2
Match Line Sheet 4

NC-15066
NC-15290
NC-15275
NC-15285
NC-15134
NC-15043
NC-15086
NC-15166
NC-15217
NC-15270
NC-15163
NC-15191
NC-15248
NC-15269
NC-15003
NC-15183
NC-15250
NC-15276
NC-15243
NC-15078
NC-15075
NC-15160
NC-15273
NC-15281
NC-15069
NC-15154
NC-15159
NC-15246
NC-15083
NC-15110
NC-14953
NC-15212
NC-15142
NC-15187
NC-15042
NC-14879
NC-15167
NC-15158
NC-14907
NC-15082
NC-15057
NC-15152
NC-14938
NC-14995
NC-15070
NC-14943
NC-14819
NC-15054
NC-15074
NC-14920
NC-15091
NC-14805
NC-15034
NC-15036
NC-14779
NC-14908
NC-14946
NC-15024
NC-14768
NC-14941
NC-15020
NC-14900
NC-14945
NC-14853
NC-14867
NC-14971
NC-14803
NC-14836
NC-14865
NC-14898
NC-14749
NC-14616
NC-14848
NC-14575
NC-14800
NC-14722
NC-14835
NC-14802
NC-14565
NC-14590
NC-14607
NC-14754
NC-14747
NC-14615
NC-14500
NC-14618
NC-14540
NC-14533
NC-14449
NC-14411
NC-14456
NC-14283
NC-14314
NC-14375
NC-14454
NC-14316
NC-14339
NC-14319
NC-14212
NC-14271
NC-14376

Match Line Sheet 4
Match Line Sheet 5
Match Line Sheet 4
Match Line Sheet 7

0 5 10 15 20 25 Feet
SCALE: 1" = 25'

Legend

- NPS Boundary
- Study Area
- Right-of-Way

- NC-# Tree in Excellent Condition
- NC-# Tree in Good Condition
- NC-# Tree in Fair Condition
- NC-# Tree in Poor Condition
- NC-# Standing Dead

*NC = National Capital Parks - East

PRE-DECISIONAL, DELIBERATIVE & CONFIDENTIAL

NOTES:
1. Tree Condition Assessment Guidelines are detailed on Sheet 152. For species, condition, and diameter-at-breast height of the trees shown on this map, see the Tree Table starting on Sheet 153.

MARYLAND DEPARTMENT OF TRANSPORTATION
STATE HIGHWAY ADMINISTRATION

495 270 MANAGED LANES STUDY

I-495 & I-270 MANAGED LANES STUDY
NATIONAL PARK SERVICE TREE INVENTORY
NATIONAL CAPITAL PARKS - EAST (NC)

AUGUST 2021 | SHEET NO. 4 OF 288

Match Line Sheet 3
Match Line Sheet 5

NC-15645 NC-15753 NC-15765 NC-15762 NC-15729 NC-15743 NC-15682 NC-15679 NC-15696 NC-15655 NC-15641 NC-15579 NC-15563 NC-15555 NC-15569 NC-15556 NC-15680 NC-15562 NC-15522 NC-15541 NC-15570 NC-15508 NC-15611 NC-15474 NC-15513 NC-15577 NC-15565 NC-15527 NC-15532 NC-15485 NC-15270 NC-15248 NC-15250 NC-15269 NC-15243 NC-15276 NC-15235 NC-15281 NC-15273 NC-15159 NC-15154 NC-15246 NC-15212 NC-15142 NC-15187 NC-15167 NC-15158 NC-15057 NC-15082 NC-15152 NC-15070 NC-15054 NC-15074 NC-15091 NC-15114 NC-15036 NC-15034 NC-14946 NC-15024 NC-15068 NC-14941 NC-15020 NC-14945 NC-15038 NC-14971 NC-14865 NC-14898 NC-14848 NC-14800 NC-14835 NC-14916 NC-14863 NC-14802 NC-14841 NC-14754 NC-14827 NC-14747 NC-14780 NC-14814 NC-14615 NC-14618 NC-14696 NC-14748 NC-14533 NC-14668 NC-14697 NC-14695 NC-14644 NC-14659 NC-14456 NC-14589 NC-14454 NC-14534 NC-14530 NC-14528 NC-14376 NC-15395 NC-15394 NC-15316 NC-15476 NC-15374 NC-15431 NC-15328 NC-15331 NC-15372 NC-15300 NC-15289 NC-15256 NC-15165 NC-15267 NC-15306 NC-15311 NC-15295 NC-15313 NC-15175 NC-15144 NC-15266 NC-15172 NC-15079 NC-15190 NC-15255 NC-15101 NC-15244 NC-15080 NC-15061 NC-15177 NC-15031 NC-14958 NC-15009 NC-14983 NC-14974 NC-15106 NC-14939 NC-15006 NC-14955 NC-15027 NC-14929 NC-14927 NC-14990 NC-14845 NC-14834 NC-15686 NC-15665 NC-15672 NC-15698 NC-15594 NC-15650

Greenbelt Road

I-95 / I-495 Capital Beltway Inner Loop

I-95 / I-495 Capital Beltway Outer Loop

Match Line Sheet 4
Match Line Sheet 5

Match Line Sheet 5
Match Line Sheet 6

Match Line Sheet 5
Match Line Sheet 8

0 5 10 15 20 25 Feet

SCALE: 1" = 25'

Legend

- NPS Boundary
- Study Area
- Right-of-Way

- NC-# Tree in Excellent Condition
- NC-# Tree in Good Condition
- NC-# Tree in Fair Condition
- NC-# Tree in Poor Condition
- NC-# Standing Dead

*NC = National Capital Parks - East

PRE-DECISIONAL, DELIBERATIVE & CONFIDENTIAL

NOTES:
1. Tree Condition Assessment Guidelines are detailed on Sheet 152. For species, condition, and diameter-at-breast height of the trees shown on this map, see the Tree Table starting on Sheet 153.

MARYLAND DEPARTMENT OF TRANSPORTATION
STATE HIGHWAY ADMINISTRATION

495 270 MANAGED LANES STUDY

I-495 & I-270 MANAGED LANES STUDY
NATIONAL PARK SERVICE TREE INVENTORY
NATIONAL CAPITAL PARKS - EAST (NC)

AUGUST 2021 | SHEET NO. 5 OF 288

Greenbelt Road

Greenbelt Road

Match Line Sheet 5
Match Line Sheet 6

NC-15672
NC-15698
NC-15650
NC-15710

Match Line Sheet 6
Match Line Sheet 9

0 5 10 15 20 25 Feet

SCALE: 1" = 25'

Legend

- NPS Boundary
- Study Area
- Right-of-Way

- NC-# Tree in Excellent Condition
- NC-# Tree in Good Condition
- NC-# Tree in Fair Condition
- NC-# Tree in Poor Condition
- NC-# Standing Dead

*NC = National Capital Parks - East

PRE-DECISIONAL, DELIBERATIVE & CONFIDENTIAL

NOTES:
1. Tree Condition Assessment Guidelines are detailed on Sheet 152. For species, condition, and diameter-at-breast height of the trees shown on this map, see the Tree Table starting on Sheet 153.

MARYLAND DEPARTMENT OF TRANSPORTATION
STATE HIGHWAY ADMINISTRATION

495 270 MANAGED LANES STUDY

I-495 & I-270 MANAGED LANES STUDY
NATIONAL PARK SERVICE TREE INVENTORY
NATIONAL CAPITAL PARKS - EAST (NC)

AUGUST 2021 | SHEET NO. 6 OF 288

Match Line Sheet 4
Match Line Sheet 7

NC-14339
NC-14319
NC-14212
NC-14271
NC-14376
NC-14357
NC-14346
NC-14355
NC-14192
NC-14229
NC-14293
NC-14354
NC-14140
NC-14179
NC-14225
NC-14338
NC-14141
NC-14176
NC-14260
NC-14270
NC-14166
NC-14221
NC-14247
NC-14120
NC-14181
NC-14184
NC-14275
NC-14123
NC-14118
NC-14161
NC-14204
NC-14169
NC-14019
NC-14084
NC-14129
NC-14189
NC-14059
NC-13969
NC-14057
NC-14029
NC-13873
NC-13903
NC-13931
NC-13979
NC-13973
NC-13796
NC-13943
NC-13923
NC-13846
NC-13877
NC-13830
NC-13782
NC-13764
NC-13824
NC-13797
NC-13702
NC-13770
NC-13727
NC-13708
NC-13724
NC-13659
NC-13666
NC-13685
NC-13682
NC-13636
NC-13572
NC-13660
NC-13566
NC-13627

Match Line Sheet 7
Match Line Sheet 10

0 5 10 15 20 25 Feet

SCALE: 1" = 25'

Legend

- NPS Boundary
- Study Area
- Right-of-Way

- NC-# Tree in Excellent Condition
- NC-# Tree in Good Condition
- NC-# Tree in Fair Condition
- NC-# Tree in Poor Condition
- NC-# Standing Dead

*NC = National Capital Parks - East

PRE-DECISIONAL, DELIBERATIVE & CONFIDENTIAL

NOTES:
1. Tree Condition Assessment Guidelines are detailed on Sheet 152. For species, condition, and diameter-at-breast height of the trees shown on this map, see the Tree Table starting on Sheet 153.

MARYLAND DEPARTMENT OF TRANSPORTATION
STATE HIGHWAY ADMINISTRATION

495 270 MANAGED LANES STUDY

I-495 & I-270 MANAGED LANES STUDY
NATIONAL PARK SERVICE TREE INVENTORY
NATIONAL CAPITAL PARKS - EAST (NC)

AUGUST 2021 | SHEET NO. 7 OF 288

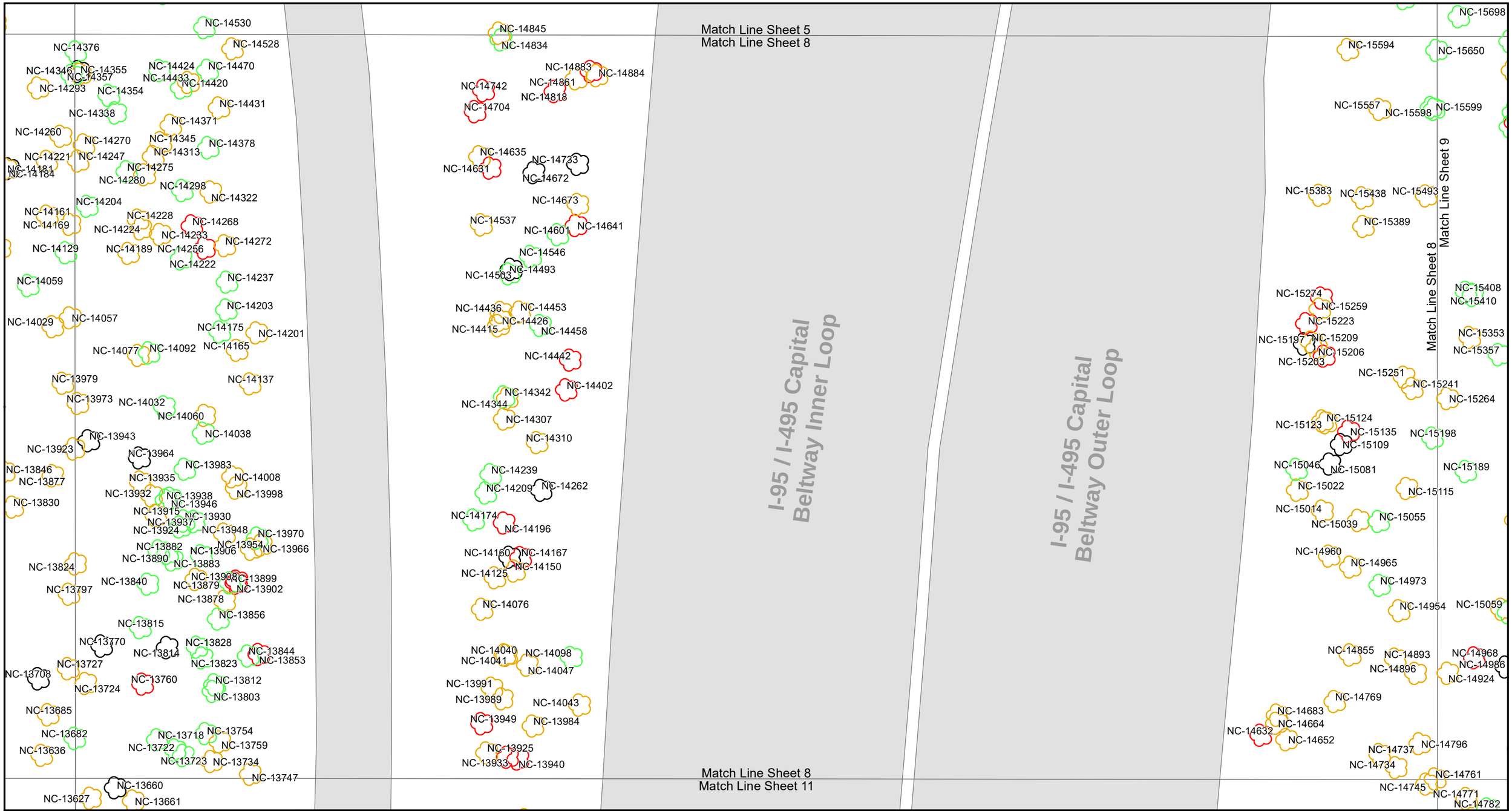

0 5 10 15 20 25 Feet

SCALE: 1" = 25'

Legend

- NPS Boundary
- Study Area
- Right-of-Way
- NC-# Tree in Excellent Condition
- NC-# Tree in Good Condition
- NC-# Tree in Fair Condition
- NC-# Tree in Poor Condition
- NC-# Standing Dead

*NC = National Capital Parks - East

PRE-DECISIONAL, DELIBERATIVE & CONFIDENTIAL

NOTES:

1. Tree Condition Assessment Guidelines are detailed on Sheet 152. For species, condition, and diameter-at-breast height of the trees shown on this map, see the Tree Table starting on Sheet 153.

MARYLAND DEPARTMENT OF TRANSPORTATION
STATE HIGHWAY ADMINISTRATION

495 270 MANAGED LANES STUDY

I-495 & I-270 MANAGED LANES STUDY
NATIONAL PARK SERVICE TREE INVENTORY
NATIONAL CAPITAL PARKS - EAST (NC)

AUGUST 2021 | SHEET NO. 8 OF 288

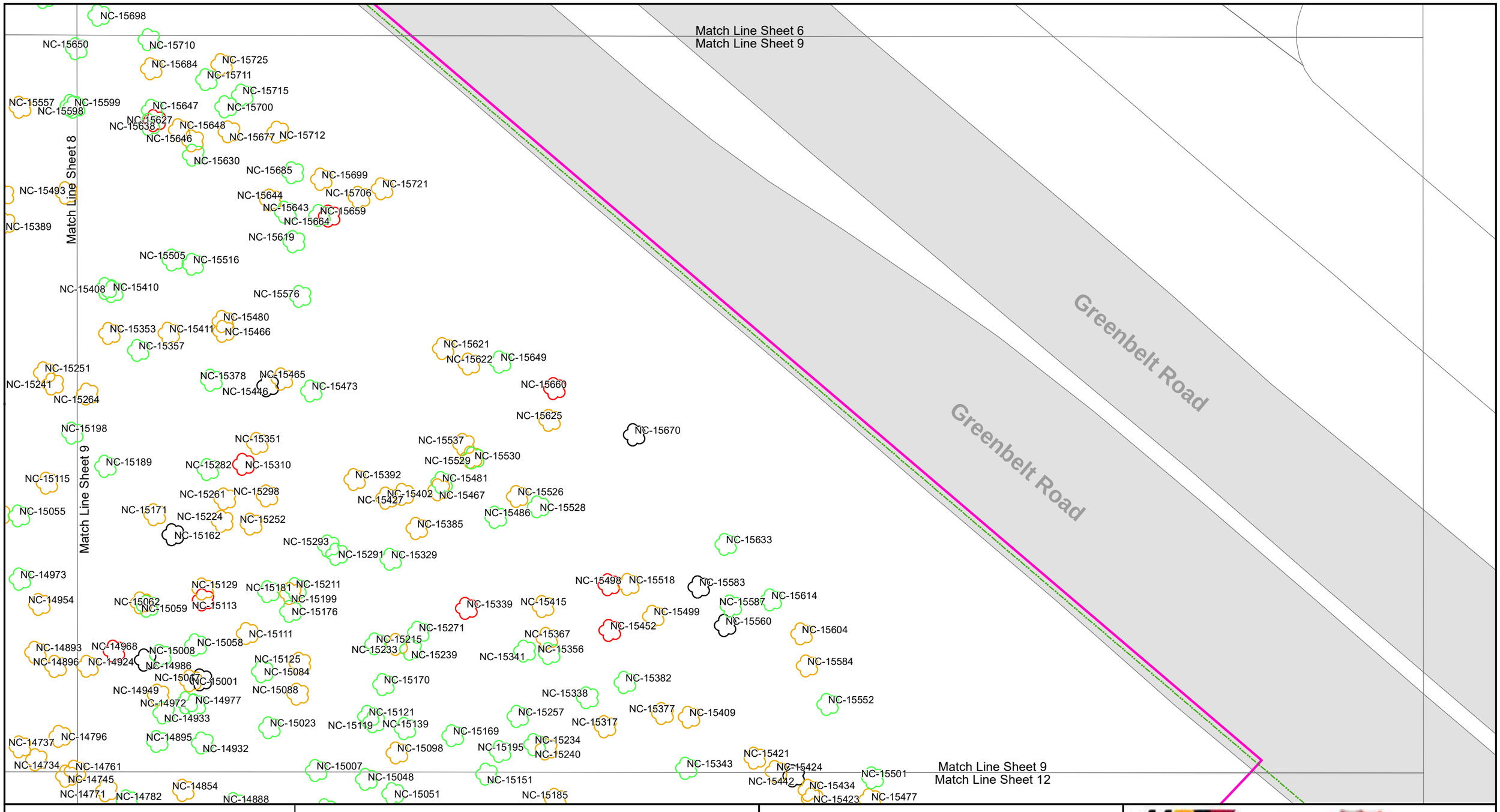

0 5 10 15 20 25 Feet

SCALE: 1" = 25'

Legend

- NPS Boundary
- Study Area
- Right-of-Way

- NC-# Tree in Excellent Condition
- NC-# Tree in Good Condition
- NC-# Tree in Fair Condition
- NC-# Tree in Poor Condition
- NC-# Standing Dead

*NC = National Capital Parks - East

PRE-DECISIONAL, DELIBERATIVE & CONFIDENTIAL

NOTES:

1. Tree Condition Assessment Guidelines are detailed on Sheet 152. For species, condition, and diameter-at-breast height of the trees shown on this map, see the Tree Table starting on Sheet 153.

MARYLAND DEPARTMENT OF TRANSPORTATION
STATE HIGHWAY ADMINISTRATION

495 MANAGED LANES STUDY 270

I-495 & I-270 MANAGED LANES STUDY
NATIONAL PARK SERVICE TREE INVENTORY
NATIONAL CAPITAL PARKS - EAST (NC)

AUGUST 2021 | SHEET NO. 9 OF 288

Match Line Sheet 7
Match Line Sheet 10

NC-13636
NC-13572
NC-13660
NC-13566
NC-13627
NC-13500
NC-13471
NC-13480
NC-13524
NC-13541
NC-13495
NC-13460
NC-13552
NC-13536
NC-13487
NC-13394
NC-13367
NC-13302
NC-13371
NC-13325
NC-13362
NC-13194
NC-13343
NC-13222
NC-13234
NC-13239
NC-13268
NC-13155
NC-13205
NC-13020
NC-13018
NC-13117
NC-13053
NC-13101
NC-13036
NC-12924
NC-12935
NC-12955
NC-12888
NC-12949
NC-12912
NC-13028
NC-12853
NC-12817
NC-12990
NC-12874
NC-12885
NC-12895
NC-12808
NC-12833
NC-12882
NC-12849

Match Line Sheet 11
Match Line Sheet 10

0 5 10 15 20 25 Feet

SCALE: 1" = 25'

Legend

- NPS Boundary
- Study Area
- Right-of-Way

- NC-# Tree in Excellent Condition
- NC-# Tree in Good Condition
- NC-# Tree in Fair Condition
- NC-# Tree in Poor Condition
- NC-# Standing Dead

*NC = National Capital Parks - East

PRE-DECISIONAL, DELIBERATIVE & CONFIDENTIAL

NOTES:
1. Tree Condition Assessment Guidelines are detailed on Sheet 152. For species, condition, and diameter-at-breast height of the trees shown on this map, see the Tree Table starting on Sheet 153.

MARYLAND DEPARTMENT OF TRANSPORTATION
STATE HIGHWAY ADMINISTRATION

495 270 MANAGED LANES STUDY

I-495 & I-270 MANAGED LANES STUDY
NATIONAL PARK SERVICE TREE INVENTORY
NATIONAL CAPITAL PARKS - EAST (NC)

AUGUST 2021 | SHEET NO. 10 OF 288

Match Line Sheet 8
Match Line Sheet 11

Match Line Sheet 10
Match Line Sheet 11

I-95 / I-495 Capital Beltway Inner Loop

I-95 / I-495 Capital Beltway Outer Loop

Match Line Sheet 11
Match Line Sheet 12

Match Line Sheet 11
Match Line Sheet 14

NC-13636 NC-13723 NC-13734 NC-13747 NC-13660 NC-13627 NC-13661 NC-13697 NC-13687 NC-13541 NC-13524 NC-13552 NC-13584 NC-13638 NC-13616 NC-13536 NC-13487 NC-13568 NC-13576 NC-13574 NC-13582 NC-13518 NC-13569 NC-13556 NC-13510 NC-13509 NC-13528 NC-13367 NC-13494 NC-13490 NC-13371 NC-13470 NC-13501 NC-13499 NC-13325 NC-13462 NC-13362 NC-13448 NC-13343 NC-13400 NC-13409 NC-13403 NC-13421 NC-13450 NC-13268 NC-13436 NC-13397 NC-13205 NC-13372 NC-13381 NC-13252 NC-13248 NC-13271 NC-13285 NC-13276 NC-13266 NC-13117 NC-13101 NC-13036 NC-13161 NC-13159 NC-13143 NC-13172 NC-12955 NC-12949 NC-12912 NC-13028 NC-13070 NC-13014 NC-13054 NC-13011 NC-13005 NC-12990 NC-12975 NC-13035 NC-12874 NC-12885 NC-12895 NC-12951 NC-12947 NC-12882 NC-12941 NC-12984 NC-12928 NC-12849 NC-12887

NC-13925 NC-13933 NC-13940 NC-13884 NC-13875 NC-13806

NC-14737 NC-14734 NC-14761 NC-14745 NC-14771 NC-14782 NC-14541 NC-14630 NC-14465 NC-14491 NC-1448 NC-14483 NC-14561 NC-14362 NC-14480 NC-14365 NC-14429 NC-14303 NC-14335 NC-14352 NC-14286 NC-14349 NC-14306 NC-14254 NC-14279 NC-14232 NC-14223 NC-14230 NC-14042 NC-14024 NC-14094 NC-14180 NC-14122 NC-14143 NC-1403 NC-14097 NC-14148 NC-13956 NC-14027 NC-14110 NC-13934 NC-14012 NC-14052 NC-13941 NC-13950 NC-13960 NC-13861 NC-13904 NC-13961 NC-13838 NC-13870 NC-13749 NC-13845 NC-13863 NC-13962 NC-13758 NC-13894 NC-13741 NC-13860 NC-13868 NC-13786 NC-13732 NC-13811

0 5 10 15 20 25 Feet

SCALE: 1" = 25'

Legend

- NPS Boundary
- Study Area
- Right-of-Way

- NC-# Tree in Excellent Condition
- NC-# Tree in Good Condition
- NC-# Tree in Fair Condition
- NC-# Tree in Poor Condition
- NC-# Standing Dead

*NC = National Capital Parks - East

PRE-DECISIONAL, DELIBERATIVE & CONFIDENTIAL

NOTES:
1. Tree Condition Assessment Guidelines are detailed on Sheet 152. For species, condition, and diameter-at-breast height of the trees shown on this map, see the Tree Table starting on Sheet 153.

MARYLAND DEPARTMENT OF TRANSPORTATION
STATE HIGHWAY ADMINISTRATION

495 MANAGED LANES STUDY 270

I-495 & I-270 MANAGED LANES STUDY
NATIONAL PARK SERVICE TREE INVENTORY
NATIONAL CAPITAL PARKS - EAST (NC)

AUGUST 2021 | SHEET NO. 11 OF 288

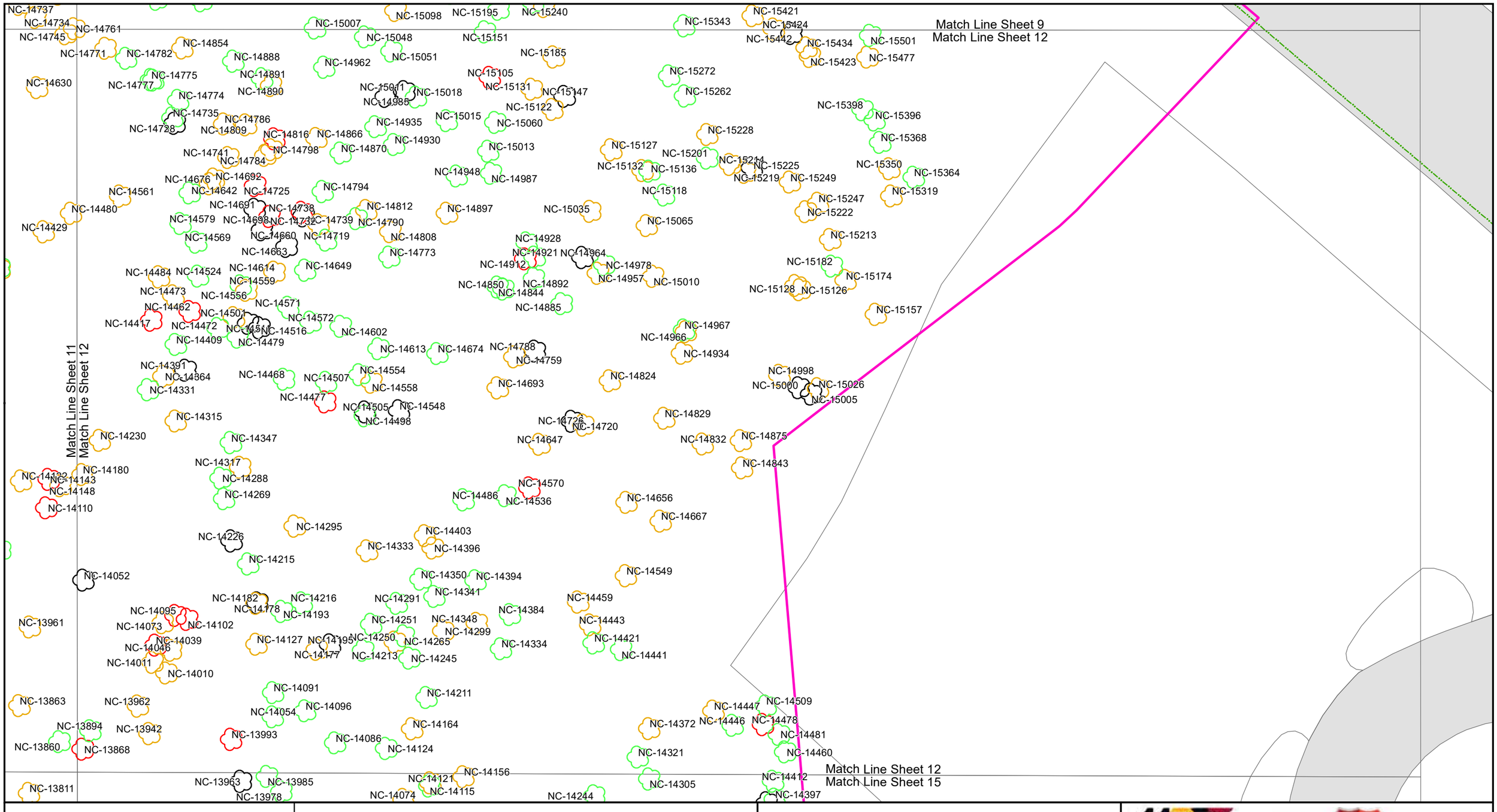
Match Line Sheet 9
Match Line Sheet 12
Match Line Sheet 11
Match Line Sheet 12
Match Line Sheet 12
Match Line Sheet 15
NC-14737
NC-14734
NC-14761
NC-14745
NC-14771
NC-14782
NC-14854
NC-14888
NC-14962
NC-15007
NC-15098
NC-15195
NC-15240
NC-15048
NC-15151
NC-15051
NC-15185
NC-14630
NC-14777
NC-14775
NC-14891
NC-14890
NC-14774
NC-15105
NC-15131
NC-15147
NC-15018
NC-14985
NC-15122
NC-14735
NC-14728
NC-14786
NC-14809
NC-14935
NC-15015
NC-15060
NC-14816
NC-14866
NC-14930
NC-14798
NC-14870
NC-14741
NC-14784
NC-14676
NC-14692
NC-14561
NC-14642
NC-14725
NC-14794
NC-14480
NC-14691
NC-14738
NC-14812
NC-14429
NC-14579
NC-14698
NC-14732
NC-14739
NC-14790
NC-14569
NC-14660
NC-14719
NC-14808
NC-14663
NC-14773
NC-14649
NC-14484
NC-14524
NC-14614
NC-14559
NC-14473
NC-14556
NC-14571
NC-14462
NC-14501
NC-14572
NC-14417
NC-14472
NC-14516
NC-14602
NC-14409
NC-14479
NC-14613
NC-14674
NC-14788
NC-14759
NC-14391
NC-14364
NC-14468
NC-14507
NC-14554
NC-14558
NC-14331
NC-14477
NC-14505
NC-14548
NC-14498
NC-14315
NC-14230
NC-14347
NC-14317
NC-14288
NC-14269
NC-14180
NC-14132
NC-14143
NC-14148
NC-14110
NC-14226
NC-14295
NC-14215
NC-14052
NC-14403
NC-14333
NC-14396
NC-14350
NC-14394
NC-14341
NC-14182
NC-14216
NC-14291
NC-14778
NC-14193
NC-14095
NC-13961
NC-14073
NC-14102
NC-14251
NC-14348
NC-14299
NC-14039
NC-14127
NC-14195
NC-14250
NC-14265
NC-14046
NC-14177
NC-14213
NC-14245
NC-14011
NC-14010
NC-14091
NC-14211
NC-13863
NC-13962
NC-14054
NC-14096
NC-13894
NC-13942
NC-13993
NC-14164
NC-13860
NC-13868
NC-14086
NC-14124
NC-13811
NC-13963
NC-13985
NC-14156
NC-14121
NC-13978
NC-14115
NC-14074
NC-14244
NC-14305
NC-14412
NC-14397
NC-14343
NC-15421
NC-15424
NC-15442
NC-15434
NC-15501
NC-15423
NC-15477
NC-15272
NC-15262
NC-15398
NC-15396
NC-15368
NC-15228
NC-15127
NC-15201
NC-15214
NC-15225
NC-15132
NC-15136
NC-15219
NC-15249
NC-15350
NC-15364
NC-15319
NC-15118
NC-15247
NC-15222
NC-14948
NC-14987
NC-14897
NC-15035
NC-15065
NC-15213
NC-14928
NC-14921
NC-14964
NC-14912
NC-14978
NC-14957
NC-15010
NC-14850
NC-14892
NC-14844
NC-14885
NC-15182
NC-15174
NC-15128
NC-15126
NC-15157
NC-14967
NC-14966
NC-14934
NC-14824
NC-14693
NC-14998
NC-15000
NC-15026
NC-15005
NC-14726
NC-14720
NC-14647
NC-14829
NC-14832
NC-14875
NC-14843
NC-14570
NC-14486
NC-14536
NC-14656
NC-14667
NC-14549
NC-14459
NC-14384
NC-14443
NC-14334
NC-14421
NC-14441
NC-14447
NC-14509
NC-14372
NC-14446
NC-14478
NC-14481
NC-14460
NC-14321
NC-14244
0 5 10 15 20 25
Feet
SCALE: 1" = 25'
Legend
NPS Boundary
Study Area
Right-of-Way
NC-# Tree in Excellent Condition
NC-# Tree in Good Condition
NC-# Tree in Fair Condition
NC-# Tree in Poor Condition
NC-# Standing Dead
*NC = National Capital Parks - East
PRE-DECISIONAL, DELIBERATIVE & CONFIDENTIAL
NOTES:
1. Tree Condition Assessment Guidelines are detailed on Sheet 152. For species, condition, and diameter-at-breast height of the trees shown on this map, see the Tree Table starting on Sheet 153.
MARYLAND DEPARTMENT OF TRANSPORTATION
STATE HIGHWAY ADMINISTRATION
495 MANAGED LANES STUDY 270
I-495 & I-270 MANAGED LANES STUDY
NATIONAL PARK SERVICE TREE INVENTORY
NATIONAL CAPITAL PARKS - EAST (NC)
AUGUST 2021
SHEET NO. 12 OF 288

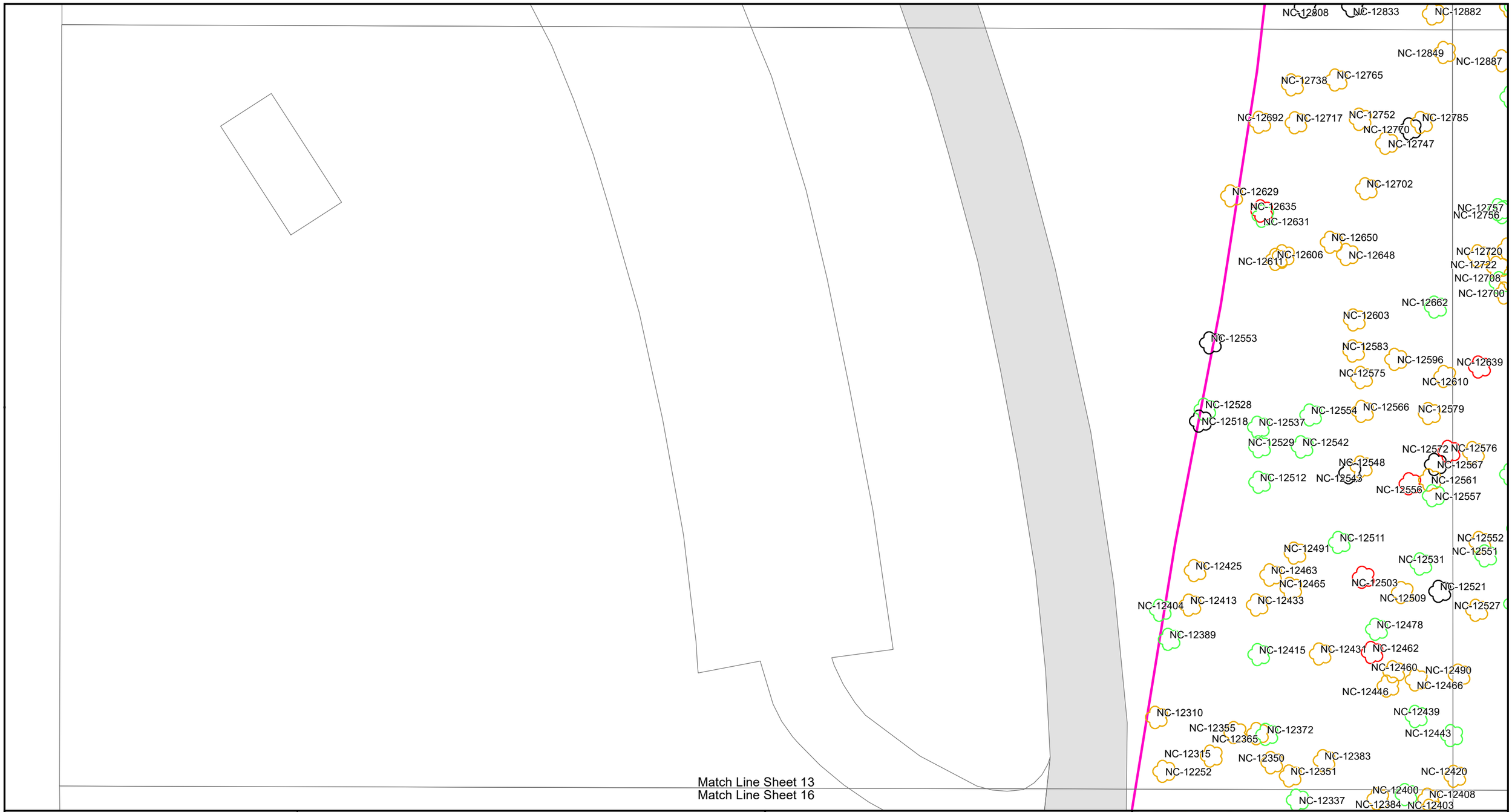

0 5 10 15 20 25 Feet

SCALE: 1" = 25'

Legend

- NPS Boundary
- Study Area
- Right-of-Way

- NC-# Tree in Excellent Condition
- NC-# Tree in Good Condition
- NC-# Tree in Fair Condition
- NC-# Tree in Poor Condition
- NC-# Standing Dead

*NC = National Capital Parks - East

PRE-DECISIONAL, DELIBERATIVE & CONFIDENTIAL

NOTES:

1. Tree Condition Assessment Guidelines are detailed on Sheet 152. For species, condition, and diameter-at-breast height of the trees shown on this map, see the Tree Table starting on Sheet 153.

MARYLAND DEPARTMENT OF TRANSPORTATION
STATE HIGHWAY ADMINISTRATION

495 270 MANAGED LANES STUDY

I-495 & I-270 MANAGED LANES STUDY
NATIONAL PARK SERVICE TREE INVENTORY
NATIONAL CAPITAL PARKS - EAST (NC)

AUGUST 2021 | SHEET NO. 13 OF 288

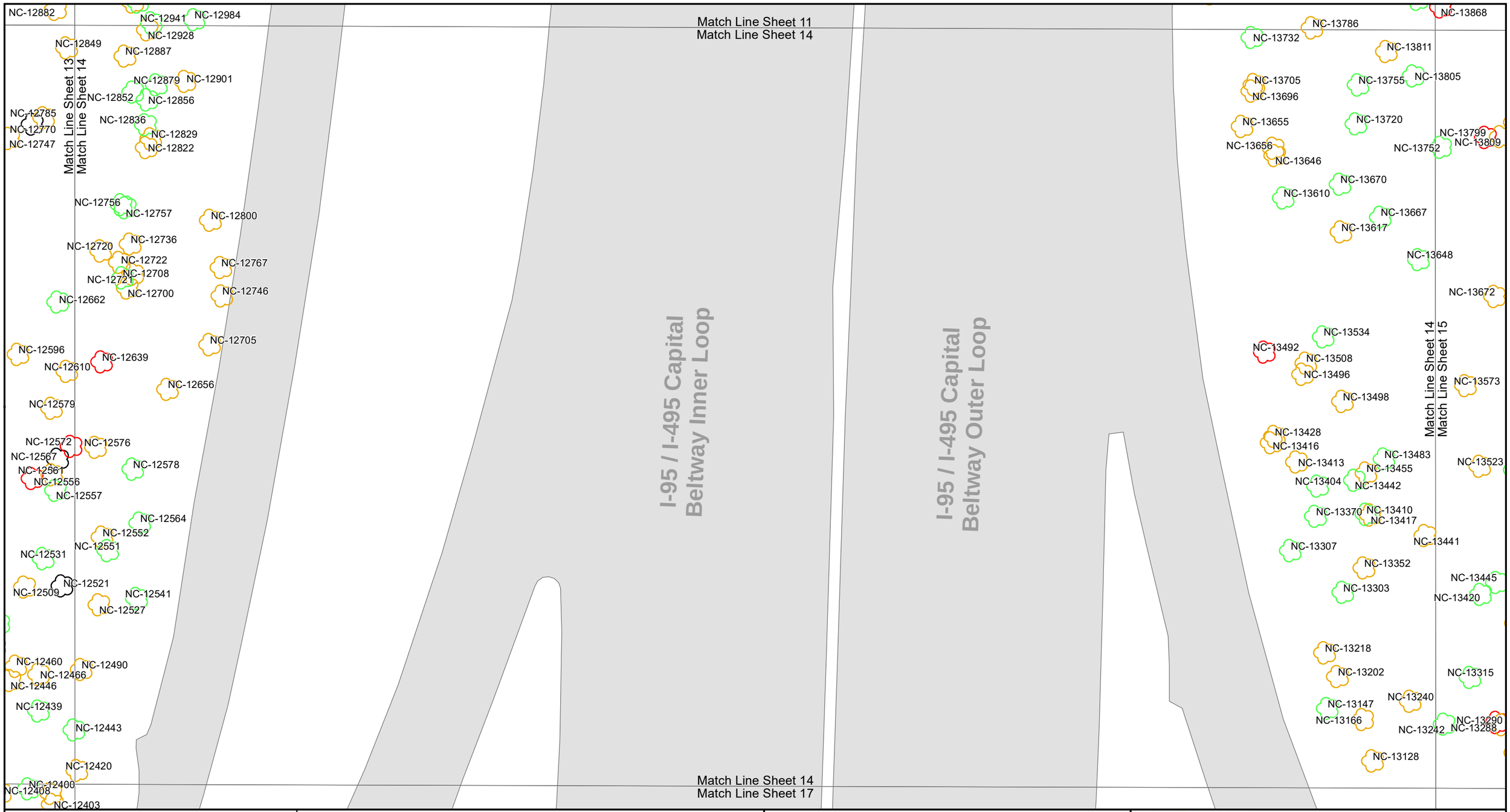

0 5 10 15 20 25 Feet

SCALE: 1" = 25'

Legend

- NPS Boundary
- Study Area
- Right-of-Way

- NC-# Tree in Excellent Condition
- NC-# Tree in Good Condition
- NC-# Tree in Fair Condition
- NC-# Tree in Poor Condition
- NC-# Standing Dead

*NC = National Capital Parks - East

PRE-DECISIONAL, DELIBERATIVE & CONFIDENTIAL

NOTES:

1. Tree Condition Assessment Guidelines are detailed on Sheet 152. For species, condition, and diameter-at-breast height of the trees shown on this map, see the Tree Table starting on Sheet 153.

MARYLAND DEPARTMENT OF TRANSPORTATION
STATE HIGHWAY ADMINISTRATION

495 270 MANAGED LANES STUDY

I-495 & I-270 MANAGED LANES STUDY
NATIONAL PARK SERVICE TREE INVENTORY
NATIONAL CAPITAL PARKS - EAST (NC)

AUGUST 2021 | SHEET NO. 14 OF 288



0 5 10 15 20 25 Feet

SCALE: 1" = 25'

Legend

- NPS Boundary
- Study Area
- Right-of-Way

- NC-# Tree in Excellent Condition
- NC-# Tree in Good Condition
- NC-# Tree in Fair Condition
- NC-# Tree in Poor Condition
- NC-# Standing Dead

*NC = National Capital Parks - East

PRE-DECISIONAL, DELIBERATIVE & CONFIDENTIAL

NOTES:

1. Tree Condition Assessment Guidelines are detailed on Sheet 152. For species, condition, and diameter-at-breast height of the trees shown on this map, see the Tree Table starting on Sheet 153.

MARYLAND DEPARTMENT OF TRANSPORTATION
STATE HIGHWAY ADMINISTRATION

495 270 MANAGED LANES STUDY

I-495 & I-270 MANAGED LANES STUDY
NATIONAL PARK SERVICE TREE INVENTORY
NATIONAL CAPITAL PARKS - EAST (NC)

AUGUST 2021 | SHEET NO. 15 OF 288

Match Line Sheet 13
Match Line Sheet 16

Match Line Sheet 16
Match Line Sheet 17

Match Line Sheet 16
Match Line Sheet 19

NC-12252 NC-12350 NC-12351 NC-12420 NC-12400 NC-12337 NC-12384 NC-12408 NC-12403 NC-12231 NC-12189 NC-12203 NC-12264 NC-12343 NC-12370 NC-12398 NC-12138 NC-12165 NC-12319 NC-12190 NC-12274 NC-12081 NC-12156 NC-12283 NC-1232 NC-12318 NC-12055 NC-12182 NC-12256 NC-12302 NC-12257 NC-12222 NC-12092 NC-12191 NC-12175 NC-12022 NC-12088 NC-12082 NC-12085 NC-12127 NC-12164 NC-12152 NC-12158 NC-12006 NC-12048 NC-12089 NC-11953 NC-12076 NC-12077 NC-12113 NC-11880 NC-12084 NC-11888 NC-12062 NC-12074 NC-11885 NC-11921 NC-11993 NC-12016 NC-12047 NC-11830 NC-11954 NC-12009 NC-11913 NC-11919 NC-11997 NC-11890 NC-11929 NC-11879 NC-11948 NC-11774 NC-11876 NC-11894 NC-11715 NC-11849 NC-11815 NC-11800 NC-11702 NC-11788 NC-11846 NC-11757 NC-11799 NC-11686 NC-11681 NC-11731 NC-11676 NC-11689 NC-11616 NC-11620 NC-11662 NC-11528 NC-11564 NC-11657 NC-11672 NC-11540 NC-11520 NC-11555 NC-11556 NC-11459 NC-11476 NC-11504 NC-11549 NC-11530 NC-11400 NC-11435 NC-11465 NC-11417 NC-11449 NC-11367 NC-11396 NC-11395 NC-11353 NC-11389 NC-11383 NC-11403 NC-11372 NC-11285 NC-11299 NC-11330 NC-11374 NC-11392 NC-11405 NC-11384 NC-11304

0 5 10 15 20 25 Feet

SCALE: 1" = 25'

Legend

- NPS Boundary
- Study Area
- Right-of-Way

- NC-# Tree in Excellent Condition
- NC-# Tree in Good Condition
- NC-# Tree in Fair Condition
- NC-# Tree in Poor Condition
- NC-# Standing Dead

*NC = National Capital Parks - East

PRE-DECISIONAL, DELIBERATIVE & CONFIDENTIAL

NOTES:
1. Tree Condition Assessment Guidelines are detailed on Sheet 152. For species, condition, and diameter-at-breast height of the trees shown on this map, see the Tree Table starting on Sheet 153.

MARYLAND DEPARTMENT OF TRANSPORTATION
STATE HIGHWAY ADMINISTRATION

495 270 MANAGED LANES STUDY

I-495 & I-270 MANAGED LANES STUDY
NATIONAL PARK SERVICE TREE INVENTORY
NATIONAL CAPITAL PARKS - EAST (NC)

AUGUST 2021 | SHEET NO. 16 OF 288

Match Line Sheet 14
Match Line Sheet 17

Match Line Sheet 16
Match Line Sheet 17

Match Line Sheet 17
Match Line Sheet 18

Match Line Sheet 17
Match Line Sheet 20

I-95 / I-495 Capital Beltway Inner Loop

I-95 / I-495 Capital Beltway Outer Loop

NC-12420
NC-12400
NC-12408
NC-12403
NC-12398
NC-12370
NC-12318
NC-12320
NC-12302
NC-12158
NC-12164
NC-12113
NC-13128
NC-13102
NC-13032
NC-13081
NC-13009
NC-12995
NC-13013
NC-12974
NC-12918
NC-11877
NC-11794
NC-12514
NC-12517
NC-12508
NC-12436

0 5 10 15 20 25 Feet

SCALE: 1" = 25'

Legend

- NPS Boundary
- Study Area
- Right-of-Way

- NC-# Tree in Excellent Condition
- NC-# Tree in Good Condition
- NC-# Tree in Fair Condition
- NC-# Tree in Poor Condition
- NC-# Standing Dead

*NC = National Capital Parks - East

PRE-DECISIONAL, DELIBERATIVE & CONFIDENTIAL

NOTES:
1. Tree Condition Assessment Guidelines are detailed on Sheet 152. For species, condition, and diameter-at-breast height of the trees shown on this map, see the Tree Table starting on Sheet 153.

MDOT MARYLAND DEPARTMENT OF TRANSPORTATION STATE HIGHWAY ADMINISTRATION

495 270 MANAGED LANES STUDY

I-495 & I-270 MANAGED LANES STUDY
NATIONAL PARK SERVICE TREE INVENTORY
NATIONAL CAPITAL PARKS - EAST (NC)

AUGUST 2021 | SHEET NO. 17 OF 288


Match Line Sheet 15
Match Line Sheet 18
Match Line Sheet 17
Match Line Sheet 18
Match Line Sheet 18
Match Line Sheet 21
NC-13246
NC-13263
NC-13312
NC-13361
NC-13250
NC-13283
NC-13396
NC-13376
NC-13405
NC-13451
NC-13485
NC-13567
NC-13575
NC-13597
NC-13653
NC-13698
NC-13554
NC-13585
NC-13704
NC-13195
NC-13243
NC-13196
NC-13140
NC-13184
NC-13229
NC-13380
NC-13292
NC-13335
NC-13310
NC-13102
NC-13032
NC-13081
NC-13009
NC-13527
NC-13373
NC-13390
NC-13469
NC-13502
NC-13621
NC-13183
NC-13267
NC-13232
NC-13339
NC-13349
NC-13273
NC-13217
NC-13313
NC-12995
NC-13013
NC-13094
NC-13064
NC-13055
NC-12974
NC-13076
NC-13422
NC-13583
NC-13530
NC-13191
NC-13265
NC-12918
NC-13261
NC-13157
NC-13169
NC-13197
NC-13207
NC-13299
NC-13319
NC-13427
NC-13456
NC-13401
NC-13443
NC-13153
NC-13088
NC-13131
NC-13163
NC-13277
NC-13345
NC-13375
NC-13016
NC-13065
NC-13068
NC-13231
NC-13190
NC-13228
NC-13511
NC-12914
NC-12872
NC-12933
NC-12954
NC-13002
NC-13069
NC-13047
NC-13179
NC-13170
NC-12927
NC-12998
NC-13162
NC-13062
NC-13093
NC-13106
NC-13098
NC-13317
NC-13389
NC-13433
NC-13478
NC-13458
NC-13237
NC-13300
NC-12863
NC-12880
NC-12889
NC-12938
NC-12923
NC-13309
NC-13295
NC-13338
NC-13342
NC-13382
NC-13383
NC-13189
NC-13291
NC-13057
NC-13059
NC-13050
NC-12828
NC-12837
NC-12826
NC-12848
NC-12811
NC-12809
NC-12886
NC-12890
NC-12867
NC-12850
NC-12962
NC-12982
NC-13007
NC-13052
NC-13026
NC-12900
NC-12997
NC-13040
NC-13025
NC-13322
NC-13280
NC-13321
NC-13304
NC-13344
NC-12940
NC-12896
NC-12930
NC-12963
NC-13019
NC-12796
NC-12869
NC-12892
NC-12873
NC-12910
NC-12960
NC-12980
NC-13168
NC-13173
NC-13259
NC-13208
NC-13281
NC-13326
NC-13160
NC-13238
NC-13175
NC-12996
NC-13015
NC-13061
NC-12825
NC-12820
NC-12838
NC-12840
NC-13118
NC-13226
NC-13038
NC-12834
NC-12768
NC-12795
NC-12832
NC-12877
NC-12893
NC-12865
NC-13012
NC-13174
NC-13066
NC-13051
NC-13024
NC-12801
NC-12821
NC-13136
0 5 10 15 20 25 Feet
SCALE: 1" = 25'
Legend
NPS Boundary
Study Area
Right-of-Way
NC-# Tree in Excellent Condition
NC-# Tree in Good Condition
NC-# Tree in Fair Condition
NC-# Tree in Poor Condition
NC-# Standing Dead
*NC = National Capital Parks - East
PRE-DECISIONAL, DELIBERATIVE & CONFIDENTIAL
NOTES:
1. Tree Condition Assessment Guidelines are detailed on Sheet 152. For species, condition, and diameter-at-breast height of the trees shown on this map, see the Tree Table starting on Sheet 153.
MARYLAND DEPARTMENT OF TRANSPORTATION
STATE HIGHWAY ADMINISTRATION
495 270 MANAGED LANES STUDY
I-495 & I-270 MANAGED LANES STUDY
NATIONAL PARK SERVICE TREE INVENTORY
NATIONAL CAPITAL PARKS - EAST (NC)
AUGUST 2021
SHEET NO. 18 OF 288

Match Line Sheet 16
Match Line Sheet 19

Match Line Sheet 19
Match Line Sheet 20

Match Line Sheet 19
Match Line Sheet 24

NC-11285 NC-11299 NC-11372 NC-11392 NC-11405 NC-11330 NC-11374 NC-11384
NC-11304 NC-11339 NC-11289 NC-11288 NC-11262 NC-11264 NC-11268 NC-11303
NC-11254 NC-11284 NC-11238 NC-11258 NC-11194 NC-11192 NC-11219 NC-11170
NC-11193 NC-11229 NC-11179 NC-11121 NC-11130 NC-11112 NC-11118 NC-11101
NC-11039 NC-11035 NC-11077 NC-11088 NC-11090 NC-11120 NC-11069 NC-11036
NC-11091 NC-10980 NC-11038 NC-11037 NC-11011 NC-11034 NC-10991 NC-10929
NC-11007 NC-11017 NC-10969 NC-10986 NC-10873 NC-10935 NC-10919 NC-10918
NC-10872 NC-10858 NC-10856 NC-10847 NC-10837 NC-10824 NC-10828 NC-10819
NC-10816 NC-10814 NC-10813 NC-10805 NC-10820 NC-10821 NC-10793 NC-10803
NC-10752 NC-10790 NC-10794 NC-10800 NC-10756 NC-10775 NC-10755 NC-10771
NC-10779 NC-10732 NC-10758 NC-10730 NC-10710 NC-10720 NC-10636 NC-10638
NC-10627 NC-10637 NC-10644 NC-10537 NC-10556 NC-10632 NC-10653 NC-10639
NC-10568 NC-10645 NC-10646 NC-10698 NC-10683 NC-10519 NC-10560 NC-10596
NC-10663 NC-10445 NC-10423 NC-10444 NC-10448 NC-10503 NC-10600 NC-10372
NC-10365 NC-10533 NC-10536 NC-10557 NC-10599

NC-11470 NC-11412 NC-11393 NC-11354 NC-11366 NC-11346 NC-11287 NC-11327
NC-11308 NC-11305 NC-11245 NC-11306 NC-11276 NC-11195 NC-11190 NC-11240
NC-11173 NC-11205 NC-11213 NC-11140 NC-11119 NC-11138 NC-11209 NC-11084
NC-11110 NC-11167 NC-11072 NC-11058 NC-11044 NC-11021 NC-11031 NC-11075
NC-11169 NC-10984 NC-10985 NC-10997 NC-11024 NC-11080 NC-11161 NC-11144
NC-10976 NC-10988 NC-10971 NC-10983 NC-11053 NC-11071 NC-11023 NC-10987
NC-10973 NC-10886 NC-10970 NC-11020 NC-11064 NC-11087 NC-11095 NC-10916
NC-10914 NC-10977 NC-11013 NC-11049 NC-11073 NC-10876 NC-10902 NC-11019
NC-11006 NC-11015 NC-11056 NC-10871 NC-11016 NC-11081 NC-10838 NC-10998
NC-10839 NC-10854 NC-11076 NC-10937 NC-10982 NC-11010

0 5 10 15 20 25 Feet

SCALE: 1" = 25'

Legend

- NPS Boundary
- Study Area
- Right-of-Way

- NC-# Tree in Excellent Condition
- NC-# Tree in Good Condition
- NC-# Tree in Fair Condition
- NC-# Tree in Poor Condition
- NC-# Standing Dead

*NC = National Capital Parks - East

PRE-DECISIONAL, DELIBERATIVE & CONFIDENTIAL

NOTES:
1. Tree Condition Assessment Guidelines are detailed on Sheet 152. For species, condition, and diameter-at-breast height of the trees shown on this map, see the Tree Table starting on Sheet 153.

MARYLAND DEPARTMENT OF TRANSPORTATION
STATE HIGHWAY ADMINISTRATION

495 270 MANAGED LANES STUDY

I-495 & I-270 MANAGED LANES STUDY
NATIONAL PARK SERVICE TREE INVENTORY
NATIONAL CAPITAL PARKS - EAST (NC)

AUGUST 2021 | SHEET NO. 19 OF 288

Match Line Sheet 17
Match Line Sheet 20

NC-11794 NC-11649 NC-11603 NC-11670 NC-11675 NC-11684 NC-11538 NC-11541 NC-11569 NC-11612 NC-11604 NC-11641 NC-11470 NC-11626 NC-11581 NC-11618 NC-11548 NC-11600 NC-11570 NC-11412 NC-11439 NC-11393 NC-11354 NC-11536 NC-11562 NC-11366 NC-11402 NC-11346 NC-11502 NC-11327 NC-11308 NC-11305 NC-11306 NC-11364 NC-11454 NC-11361 NC-11438 NC-11334 NC-11429 NC-11379 NC-11394 NC-11385 NC-11213 NC-11320 NC-11300 NC-11350 NC-11360 NC-11315 NC-11335 NC-11340 NC-11209 NC-11256 NC-11220 NC-11275 NC-11169 NC-11200 NC-11236 NC-11255 NC-11252 NC-11161 NC-11144 NC-11204 NC-11232 NC-11201 NC-11157 NC-11174 NC-11064 NC-11087 NC-11073 NC-11095 NC-11123 NC-11146 NC-11177 NC-11143 NC-11162 NC-11056 NC-11081 NC-11076 NC-11105 NC-11097 NC-11010

Match Line Sheet 19
Match Line Sheet 20

I-95 / I-495 Capital Beltway Inner Loop

I-95 / I-495 Capital Beltway Outer Loop

NC-12508 NC-12436 NC-12448 NC-12513 NC-12519 NC-12532 NC-12536 NC-12534 NC-12407 NC-12427 NC-12486 NC-12461 NC-12422 NC-12487 NC-12492 NC-12510 NC-12418 NC-12476 NC-12502 NC-12481 NC-12500 NC-12468 NC-12382 NC-12438 NC-12311 NC-12393 NC-12426 NC-12455 NC-12434 NC-12367 NC-12377 NC-12394 NC-12397 NC-12339 NC-12358 NC-12423 NC-12294 NC-12385 NC-12409 NC-12378 NC-12297 NC-12330 NC-12261 NC-12386 NC-12229 NC-12299 NC-12331 NC-12390 NC-12288 NC-12220 NC-12285 NC-12213 NC-12249 NC-12184 NC-12228 NC-12248 NC-12206 NC-12218 NC-12149 NC-12287 NC-12056 NC-12308 NC-12098 NC-12123 NC-12159 NC-12128 NC-12202 NC-12236 NC-12166 NC-12219 NC-12232 NC-12106 NC-12142 NC-12197 NC-12247 NC-11985 NC-11986 NC-12091 NC-12101 NC-12029 NC-11935 NC-12052 NC-12005 NC-12068 NC-11932 NC-11939 NC-11973 NC-12049 NC-11896 NC-11882 NC-11981 NC-11841

Match Line Sheet 20
Match Line Sheet 21

Match Line Sheet 20
Match Line Sheet 25

0 5 10 15 20 25 Feet

SCALE: 1" = 25'

Legend

- NPS Boundary
- Study Area
- Right-of-Way

- NC-# Tree in Excellent Condition
- NC-# Tree in Good Condition
- NC-# Tree in Fair Condition
- NC-# Tree in Poor Condition
- NC-# Standing Dead

*NC = National Capital Parks - East

PRE-DECISIONAL, DELIBERATIVE & CONFIDENTIAL

NOTES:
1. Tree Condition Assessment Guidelines are detailed on Sheet 152. For species, condition, and diameter-at-breast height of the trees shown on this map, see the Tree Table starting on Sheet 153.

MARYLAND DEPARTMENT OF TRANSPORTATION
STATE HIGHWAY ADMINISTRATION

495 MANAGED LANES STUDY 270

I-495 & I-270 MANAGED LANES STUDY
NATIONAL PARK SERVICE TREE INVENTORY
NATIONAL CAPITAL PARKS - EAST (NC)

AUGUST 2021 | SHEET NO. 20 OF 288



0 5 10 15 20 25 Feet

SCALE: 1" = 25'

Legend

- NPS Boundary
- Study Area
- Right-of-Way

- NC-# Tree in Excellent Condition
- NC-# Tree in Good Condition
- NC-# Tree in Fair Condition
- NC-# Tree in Poor Condition
- NC-# Standing Dead

*NC = National Capital Parks - East

PRE-DECISIONAL, DELIBERATIVE & CONFIDENTIAL

NOTES:
1. Tree Condition Assessment Guidelines are detailed on Sheet 152. For species, condition, and diameter-at-breast height of the trees shown on this map, see the Tree Table starting on Sheet 153.

MARYLAND DEPARTMENT OF TRANSPORTATION
STATE HIGHWAY ADMINISTRATION

495 270 MANAGED LANES STUDY

I-495 & I-270 MANAGED LANES STUDY
NATIONAL PARK SERVICE TREE INVENTORY
NATIONAL CAPITAL PARKS - EAST (NC)

AUGUST 2021 | SHEET NO. 21 OF 288

NC-13116

NC-13087

NC-13071

NC-12994

NC-12983

NC-13042

NC-12959

NC-12899

Match Line Sheet 21
Match Line Sheet 22

NC-12793

NC-12776

NC-12704

NC-12678

Match Line Sheet 22
Match Line Sheet 27

0 5 10 15 20 25 Feet

SCALE: 1" = 25'

Legend

- NPS Boundary
- Study Area
- Right-of-Way

- NC-# Tree in Excellent Condition
- NC-# Tree in Good Condition
- NC-# Tree in Fair Condition
- NC-# Tree in Poor Condition
- NC-# Standing Dead

*NC = National Capital Parks - East

PRE-DECISIONAL, DELIBERATIVE & CONFIDENTIAL

NOTES:

1. Tree Condition Assessment Guidelines are detailed on Sheet 152. For species, condition, and diameter-at-breast height of the trees shown on this map, see the Tree Table starting on Sheet 153.

MARYLAND DEPARTMENT OF TRANSPORTATION
STATE HIGHWAY ADMINISTRATION

495 270 MANAGED LANES STUDY

I-495 & I-270 MANAGED LANES STUDY
NATIONAL PARK SERVICE TREE INVENTORY
NATIONAL CAPITAL PARKS - EAST (NC)

AUGUST 2021 | SHEET NO. 22 OF 288

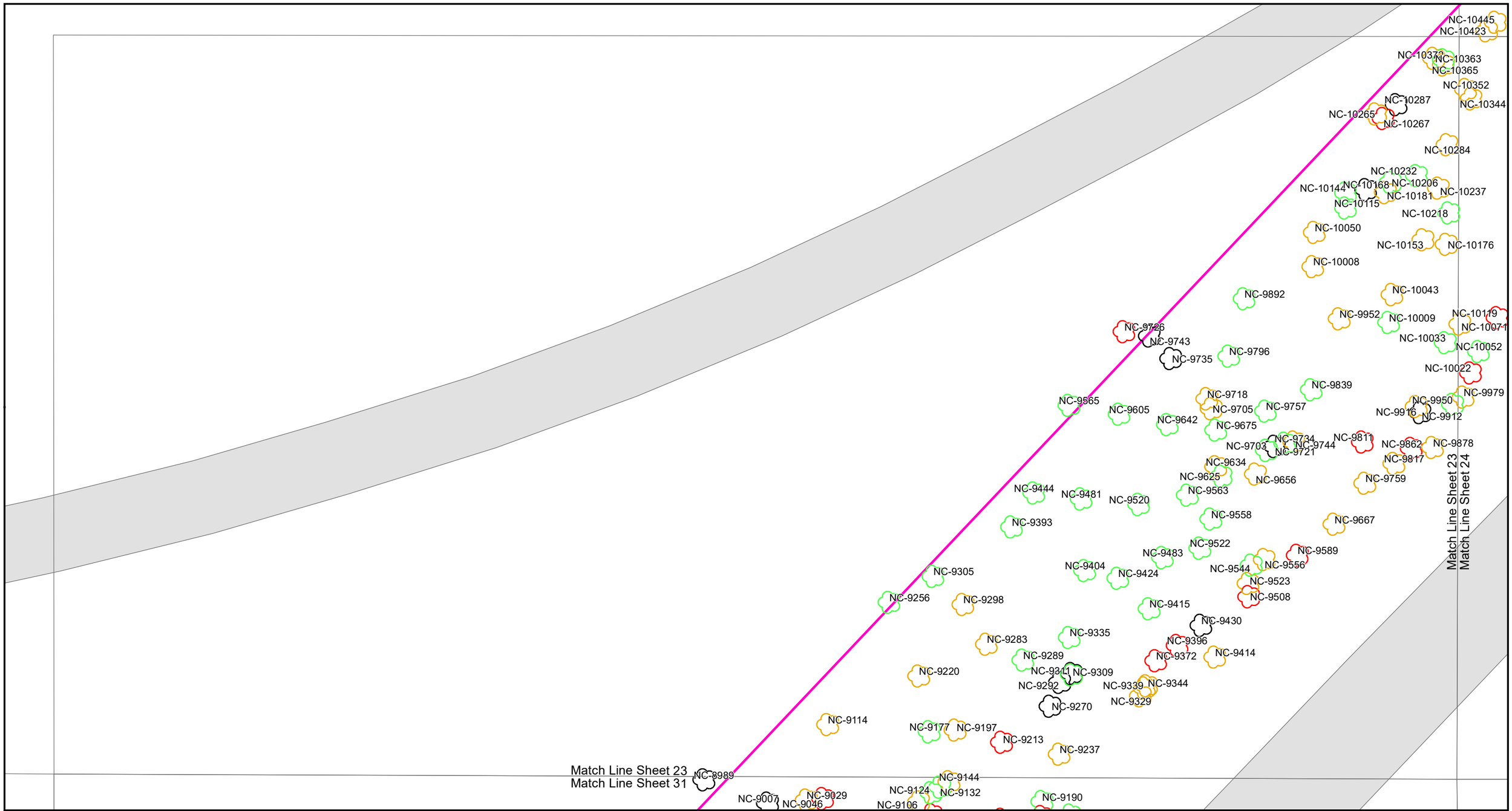

0 5 10 15 20 25 Feet

SCALE: 1" = 25'

Legend

- NPS Boundary
- Study Area
- Right-of-Way

- NC-# Tree in Excellent Condition
- NC-# Tree in Good Condition
- NC-# Tree in Fair Condition
- NC-# Tree in Poor Condition
- NC-# Standing Dead

*NC = National Capital Parks - East

PRE-DECISIONAL, DELIBERATIVE & CONFIDENTIAL

NOTES:

1. Tree Condition Assessment Guidelines are detailed on Sheet 152. For species, condition, and diameter-at-breast height of the trees shown on this map, see the Tree Table starting on Sheet 153.

MARYLAND DEPARTMENT OF TRANSPORTATION
STATE HIGHWAY ADMINISTRATION

495 270 MANAGED LANES STUDY

I-495 & I-270 MANAGED LANES STUDY
NATIONAL PARK SERVICE TREE INVENTORY
NATIONAL CAPITAL PARKS - EAST (NC)

AUGUST 2021 | SHEET NO. 23 OF 288

Match Line Sheet 19
Match Line Sheet 24

Match Line Sheet 23
Match Line Sheet 24

Match Line Sheet 24
Match Line Sheet 25

0 5 10 15 20 25 Feet

SCALE: 1" = 25'

Legend

- NPS Boundary
- Study Area
- Right-of-Way

- NC-# Tree in Excellent Condition
- NC-# Tree in Good Condition
- NC-# Tree in Fair Condition
- NC-# Tree in Poor Condition
- NC-# Standing Dead

*NC = National Capital Parks - East

PRE-DECISIONAL, DELIBERATIVE & CONFIDENTIAL

NOTES:
1. Tree Condition Assessment Guidelines are detailed on Sheet 152. For species, condition, and diameter-at-breast height of the trees shown on this map, see the Tree Table starting on Sheet 153.

MDOT MARYLAND DEPARTMENT OF TRANSPORTATION
STATE HIGHWAY ADMINISTRATION

495 270 MANAGED LANES STUDY

I-495 & I-270 MANAGED LANES STUDY
NATIONAL PARK SERVICE TREE INVENTORY
NATIONAL CAPITAL PARKS - EAST (NC)

AUGUST 2021 | SHEET NO. 24 OF 288

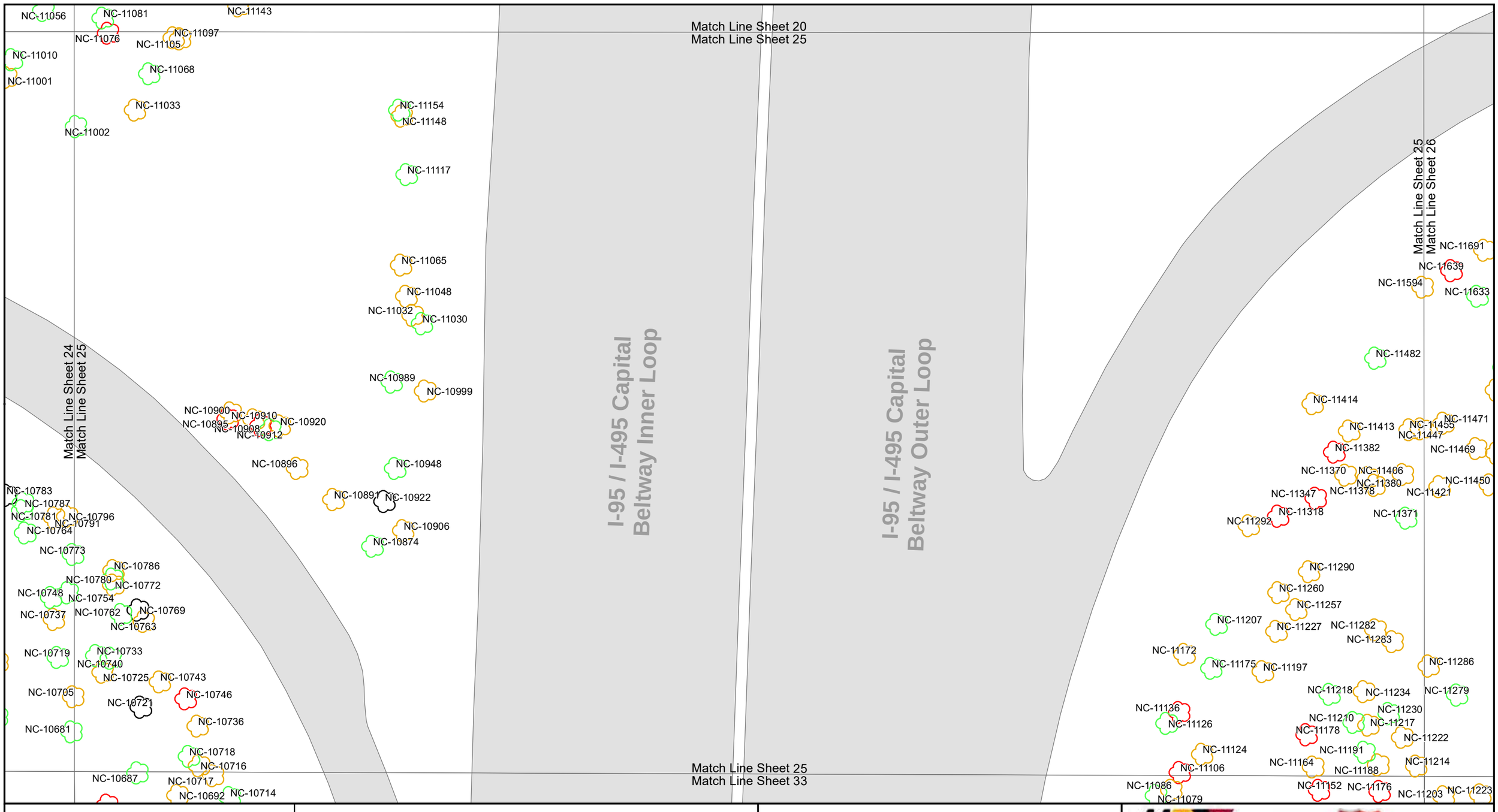

0 5 10 15 20 25 Feet

SCALE: 1" = 25'

Legend

- NPS Boundary
- Study Area
- Right-of-Way

- NC-# Tree in Excellent Condition
- NC-# Tree in Good Condition
- NC-# Tree in Fair Condition
- NC-# Tree in Poor Condition
- NC-# Standing Dead

*NC = National Capital Parks - East

PRE-DECISIONAL, DELIBERATIVE & CONFIDENTIAL

NOTES:

1. Tree Condition Assessment Guidelines are detailed on Sheet 152. For species, condition, and diameter-at-breast height of the trees shown on this map, see the Tree Table starting on Sheet 153.

MDOT MARYLAND DEPARTMENT OF TRANSPORTATION STATE HIGHWAY ADMINISTRATION

495 270 MANAGED LANES STUDY

I-495 & I-270 MANAGED LANES STUDY
NATIONAL PARK SERVICE TREE INVENTORY
NATIONAL CAPITAL PARKS - EAST (NC)

AUGUST 2021 | SHEET NO. 25 OF 288

Match Line Sheet 21
Match Line Sheet 26

Match Line Sheet 25
Match Line Sheet 26

Match Line Sheet 26
Match Line Sheet 27

Match Line Sheet 26
Match Line Sheet 34

0 5 10 15 20 25 Feet

SCALE: 1" = 25'

Legend

- NPS Boundary
- Study Area
- Right-of-Way

- NC-# Tree in Excellent Condition
- NC-# Tree in Good Condition
- NC-# Tree in Fair Condition
- NC-# Tree in Poor Condition
- NC-# Standing Dead

*NC = National Capital Parks - East

PRE-DECISIONAL, DELIBERATIVE & CONFIDENTIAL

NOTES:
1. Tree Condition Assessment Guidelines are detailed on Sheet 152. For species, condition, and diameter-at-breast height of the trees shown on this map, see the Tree Table starting on Sheet 153.

MARYLAND DEPARTMENT OF TRANSPORTATION
STATE HIGHWAY ADMINISTRATION

495 270 MANAGED LANES STUDY

I-495 & I-270 MANAGED LANES STUDY
NATIONAL PARK SERVICE TREE INVENTORY
NATIONAL CAPITAL PARKS - EAST (NC)

AUGUST 2021 | SHEET NO. 26 OF 288



0 5 10 15 20 25 Feet

SCALE: 1" = 25'

Legend

- NPS Boundary
- Study Area
- Right-of-Way

- NC-# Tree in Excellent Condition
- NC-# Tree in Good Condition
- NC-# Tree in Fair Condition
- NC-# Tree in Poor Condition
- NC-# Standing Dead

*NC = National Capital Parks - East

PRE-DECISIONAL, DELIBERATIVE & CONFIDENTIAL

NOTES:

1. Tree Condition Assessment Guidelines are detailed on Sheet 152. For species, condition, and diameter-at-breast height of the trees shown on this map, see the Tree Table starting on Sheet 153.

MDOT MARYLAND DEPARTMENT OF TRANSPORTATION STATE HIGHWAY ADMINISTRATION

MANAGED LANES STUDY 495 270

I-495 & I-270 MANAGED LANES STUDY
NATIONAL PARK SERVICE TREE INVENTORY
NATIONAL CAPITAL PARKS - EAST (NC)

AUGUST 2021 | SHEET NO. 27 OF 288

NC-14876
NC-14820
NC-14886
NC-14811
NC-14830
NC-14705
NC-14806
NC-14822
NC-14767
NC-14764
NC-14730
NC-14651
NC-14568
NC-14603
NC-14715
NC-14593
NC-14629
NC-14578
NC-14547
NC-14461
NC-14467
NC-14502
NC-14495

Greenbelt Road

Greenbelt Road

Match Line Sheet 28
Match Line Sheet 29

Match Line Sheet 28
Match Line Sheet 37

0 5 10 15 20 25 Feet

SCALE: 1" = 25'

Legend

- NPS Boundary
- Study Area
- Right-of-Way

- NC-# Tree in Excellent Condition
- NC-# Tree in Good Condition
- NC-# Tree in Fair Condition
- NC-# Tree in Poor Condition
- NC-# Standing Dead

*NC = National Capital Parks - East

PRE-DECISIONAL, DELIBERATIVE & CONFIDENTIAL

NOTES:
1. Tree Condition Assessment Guidelines are detailed on Sheet 152. For species, condition, and diameter-at-breast height of the trees shown on this map, see the Tree Table starting on Sheet 153.

MARYLAND DEPARTMENT OF TRANSPORTATION
STATE HIGHWAY ADMINISTRATION

495 MANAGED LANES STUDY 270

I-495 & I-270 MANAGED LANES STUDY
NATIONAL PARK SERVICE TREE INVENTORY
NATIONAL CAPITAL PARKS - EAST (NC)

AUGUST 2021 | SHEET NO. 28 OF 288

Southway

Match Line Sheet 28
Match Line Sheet 29

NC-15288

Southway

Match Line Sheet 29
Match Line Sheet 38

0 5 10 15 20 25 Feet

SCALE: 1" = 25'

Legend

- NPS Boundary
- Study Area
- Right-of-Way

- NC-# Tree in Excellent Condition
- NC-# Tree in Good Condition
- NC-# Tree in Fair Condition
- NC-# Tree in Poor Condition
- NC-# Standing Dead

*NC = National Capital Parks - East

PRE-DECISIONAL, DELIBERATIVE & CONFIDENTIAL

NOTES:
1. Tree Condition Assessment Guidelines are detailed on Sheet 152. For species, condition, and diameter-at-breast height of the trees shown on this map, see the Tree Table starting on Sheet 153.

MARYLAND DEPARTMENT OF TRANSPORTATION
STATE HIGHWAY ADMINISTRATION

495 270 MANAGED LANES STUDY

I-495 & I-270 MANAGED LANES STUDY
NATIONAL PARK SERVICE TREE INVENTORY
NATIONAL CAPITAL PARKS - EAST (NC)

AUGUST 2021

SHEET NO. 29 OF 288

Match Line Sheet 30
Match Line Sheet 31

NC-8168
NC-8150
NC-8141
NC-8126
NC-8107
NC-8110
NC-8086
NC-8098

Match Line Sheet 30
Match Line Sheet 42

0 5 10 15 20 25 Feet

SCALE: 1" = 25'

Legend

- NPS Boundary
- Study Area
- Right-of-Way

- NC-# Tree in Excellent Condition
- NC-# Tree in Good Condition
- NC-# Tree in Fair Condition
- NC-# Tree in Poor Condition
- NC-# Standing Dead

*NC = National Capital Parks - East

PRE-DECISIONAL, DELIBERATIVE & CONFIDENTIAL

NOTES:
1. Tree Condition Assessment Guidelines are detailed on Sheet 152. For species, condition, and diameter-at-breast height of the trees shown on this map, see the Tree Table starting on Sheet 153.

MARYLAND DEPARTMENT OF TRANSPORTATION
STATE HIGHWAY ADMINISTRATION

495 270 MANAGED LANES STUDY

I-495 & I-270 MANAGED LANES STUDY
NATIONAL PARK SERVICE TREE INVENTORY
NATIONAL CAPITAL PARKS - EAST (NC)

AUGUST 2021 | SHEET NO. 30 OF 288

Match Line Sheet 23
Match Line Sheet 31

Match Line Sheet 30
Match Line Sheet 31

Match Line Sheet 31
Match Line Sheet 32

Match Line Sheet 31
Match Line Sheet 43

NC-8989 NC-9237 NC-9144 NC-9124 NC-9132 NC-9190 NC-9195 NC-9007 NC-9029 NC-9046 NC-9106 NC-9036 NC-9097 NC-9138 NC-9147 NC-9175 NC-8987 NC-9054 NC-9120 NC-8947 NC-8990 NC-9081 NC-8940 NC-8971 NC-8927 NC-8944 NC-9000 NC-8921 NC-8976 NC-8977 NC-9013 NC-8938 NC-8889 NC-8928 NC-8935 NC-8975 NC-8965 NC-8812 NC-8806 NC-8826 NC-8893 NC-8854 NC-8864 NC-8876 NC-8957 NC-8729 NC-8693 NC-8762 NC-8791 NC-8837 NC-8865 NC-8725 NC-8757 NC-8658 NC-8734 NC-8789 NC-8804 NC-8692 NC-8699 NC-8772 NC-8748 NC-8574 NC-8524 NC-8653 NC-8640 NC-8711 NC-8564 NC-8582 NC-8604 NC-8663 NC-8717 NC-8688 NC-8707 NC-8652 NC-8530 NC-8464 NC-8481 NC-8399 NC-8418 NC-8417 NC-8511 NC-8534 NC-8602 NC-8542 NC-8570 NC-8348 NC-8435 NC-8454 NC-8359 NC-8332 NC-8308 NC-8389 NC-8444 NC-8500 NC-8477 NC-8466 NC-8469 NC-8248 NC-8257 NC-8211 NC-8252 NC-8345 NC-8352 NC-8327 NC-8391 NC-8209 NC-8220 NC-8361 NC-8168 NC-8351 NC-8328 NC-8349 NC-8342 NC-8150 NC-8141 NC-8227 NC-8321 NC-8126 NC-8239 NC-8265 NC-8243 NC-8279 NC-8107 NC-8137 NC-8177 NC-8218 NC-8110 NC-8229 NC-8124 NC-8216 NC-8215 NC-8086 NC-8098 NC-8123

NC-9218 NC-9189 NC-9184 NC-9183 NC-9168 NC-9169 NC-9158 NC-9166 NC-9135 NC-9077 NC-9093 NC-9111 NC-9098 NC-9103 NC-9068 NC-9087 NC-9055 NC-9067 NC-9033 NC-9073 NC-8997 NC-9014 NC-8988 NC-8981 NC-9022 NC-9028 NC-8998 NC-8917 NC-8939 NC-8974 NC-9005 NC-8919 NC-8960 NC-8871 NC-8941 NC-8952 NC-8930 NC-8963 NC-8966 NC-8839 NC-8853 NC-8937 NC-8959 NC-8891 NC-8818 NC-8885 NC-8902 NC-8948 NC-8936 NC-8795 NC-8836 NC-8954 NC-8825 NC-8867 NC-8922 NC-8923 NC-8760 NC-8764 NC-8801 NC-8846 NC-8880 NC-8911 NC-8715 NC-8756 NC-8747 NC-8899 NC-8706 NC-8746 NC-8821 NC-8901 NC-8703 NC-8777 NC-8879 NC-8696 NC-8738 NC-8775 NC-8819 NC-8678 NC-8781 NC-8905 NC-8686 NC-8701 NC-8753 NC-8794 NC-8828 NC-8858 NC-8713 NC-8814 NC-8824 NC-8863 NC-8881 NC-8731 NC-8765 NC-8628 NC-8719 NC-8783 NC-8832 NC-8869 NC-8798 NC-8816 NC-8594 NC-8606 NC-8626 NC-8593 NC-8618 NC-8736 NC-8796 NC-8733 NC-8741 NC-8750 NC-8583 NC-8615 NC-8788 NC-8523 NC-8642 NC-8687 NC-8494 NC-8565 NC-8584 NC-8605 NC-8644 NC-8716 NC-8720 NC-8779 NC-8537 NC-8579 NC-8666 NC-8697 NC-8778 NC-8815 NC-8810 NC-8484 NC-8559 NC-8554 NC-8726 NC-8771 NC-8458 NC-8630 NC-8648 NC-8670 NC-8712 NC-8761 NC-8766 NC-8774

0 5 10 15 20 25 Feet

SCALE: 1" = 25'

Legend

- NPS Boundary
- Study Area
- Right-of-Way

- NC-# Tree in Excellent Condition
- NC-# Tree in Good Condition
- NC-# Tree in Fair Condition
- NC-# Tree in Poor Condition
- NC-# Standing Dead

*NC = National Capital Parks - East

PRE-DECISIONAL, DELIBERATIVE & CONFIDENTIAL

NOTES:
1. Tree Condition Assessment Guidelines are detailed on Sheet 152. For species, condition, and diameter-at-breast height of the trees shown on this map, see the Tree Table starting on Sheet 153.

MARYLAND DEPARTMENT OF TRANSPORTATION
STATE HIGHWAY ADMINISTRATION

495 270 MANAGED LANES STUDY

I-495 & I-270 MANAGED LANES STUDY
NATIONAL PARK SERVICE TREE INVENTORY
NATIONAL CAPITAL PARKS - EAST (NC)

AUGUST 2021 | SHEET NO. 31 OF 288

Match Line Sheet 31
Match Line Sheet 32

Match Line Sheet 32
Match Line Sheet 44

0 5 10 15 20 25 Feet

SCALE: 1" = 25'

Legend

- NPS Boundary
- Study Area
- Right-of-Way

- NC-# Tree in Excellent Condition
- NC-# Tree in Good Condition
- NC-# Tree in Fair Condition
- NC-# Tree in Poor Condition
- NC-# Standing Dead

*NC = National Capital Parks - East

PRE-DECISIONAL, DELIBERATIVE & CONFIDENTIAL

NOTES:
1. Tree Condition Assessment Guidelines are detailed on Sheet 152. For species, condition, and diameter-at-breast height of the trees shown on this map, see the Tree Table starting on Sheet 153.

MARYLAND DEPARTMENT OF TRANSPORTATION
STATE HIGHWAY ADMINISTRATION

495 270 MANAGED LANES STUDY

I-495 & I-270 MANAGED LANES STUDY
NATIONAL PARK SERVICE TREE INVENTORY
NATIONAL CAPITAL PARKS - EAST (NC)

AUGUST 2021 | SHEET NO. 32 OF 288

Match Line Sheet 25
Match Line Sheet 33

Match Line Sheet 32

Match Line Sheet 33

I-95 / I-495 Capital Beltway Inner Loop

I-95 / I-495 Capital Beltway Outer Loop

Match Line Sheet 33
Match Line Sheet 45

Match Line Sheet 33
Match Line Sheet 34

NC-10718 NC-10716 NC-10687 NC-10717 NC-10692 NC-10714 NC-10654 NC-10635 NC-10693 NC-10575 NC-10601 NC-10652 NC-10688 NC-10538 NC-10610 NC-10665 NC-10673 NC-10591 NC-10649 NC-10667 NC-10671 NC-10531 NC-10609 NC-10626 NC-10674 NC-10481 NC-10541 NC-10551 NC-10659 NC-10517 NC-10567 NC-10576 NC-10634 NC-10540 NC-10633 NC-10447 NC-10530 NC-10550 NC-10603 NC-10453 NC-10534 NC-10577 NC-10615 NC-10425 NC-10474 NC-10527 NC-10620 NC-10434 NC-10493 NC-10502 NC-10565 NC-10395 NC-10511 NC-10552 NC-10593 NC-10380 NC-10398 NC-10579 NC-10381 NC-10430 NC-10482 NC-10578 NC-10346 NC-10496 NC-10348 NC-10393 NC-10418 NC-10441 NC-10532 NC-10385 NC-10476 NC-10467 NC-10316 NC-10382 NC-10354 NC-10407 NC-10510 NC-10520 NC-10292 NC-10357 NC-10404 NC-10485 NC-10515 NC-10356 NC-10507 NC-10438 NC-10253 NC-10272 NC-10397 NC-10214 NC-10311 NC-10324 NC-10440 NC-10331 NC-10414 NC-10436 NC-10315 NC-10231 NC-10413 NC-10314 NC-10187 NC-10196 NC-10306 NC-10358 NC-10263 NC-10384 NC-10163 NC-10211 NC-10299 NC-10124 NC-10193 NC-10327 NC-10104 NC-10301 NC-10359 NC-10029 NC-10300 NC-10065 NC-10262 NC-10073 NC-10243 NC-10294 NC-9982 NC-10102 NC-9974 NC-9975 NC-10010 NC-10188 NC-10261 NC-9921 NC-9944 NC-9996 NC-10061 NC-10162 NC-10223 NC-9927 NC-9953 NC-9585 NC-9947 NC-9988 NC-9894 NC-10095 NC-9924 NC-9999 NC-9830 NC-9946 NC-9985 NC-9848 NC-10140 NC-9784 NC-9895 NC-9928 NC-10148 NC-9745 NC-9870 NC-9970 NC-10040 NC-9866 NC-10004 NC-9756 NC-9729 NC-9774 NC-9991 NC-10062

NC-11124 NC-11164 NC-11191 NC-11106 NC-11188 NC-11214 NC-11086 NC-11152 NC-11176 NC-11223 NC-11079 NC-11203 NC-11060 NC-11092 NC-11115 NC-11184 NC-11186 NC-11137 NC-11055 NC-11132 NC-11128 NC-11141 NC-11070 NC-11003 NC-11093 NC-11109 NC-11147 NC-11047 NC-11102 NC-11133 NC-11061 NC-11125 NC-11082 NC-11103 NC-10972 NC-11052 NC-11026 NC-10990 NC-11046 NC-10963 NC-11000 NC-11028 NC-11050 NC-10898 NC-10993 NC-10850 NC-10911 NC-10946 NC-10841 NC-10840 NC-10925 NC-10952 NC-11012 NC-11005 NC-10831 NC-10833 NC-10857 NC-10941 NC-10974 NC-10830 NC-10851 NC-10953 NC-10835 NC-10865 NC-10877 NC-10933 NC-10934 NC-10845 NC-10881 NC-10905 NC-10938 NC-10852 NC-10888 NC-10921 NC-10860 NC-10885 NC-10932 NC-10890 NC-10927 NC-10879 NC-10907 NC-10869 NC-10878 NC-10809 NC-10774 NC-10810 NC-10848 NC-10909 NC-10817 NC-10844 NC-10853 NC-10866 NC-10843 NC-10855 NC-10875 NC-10726 NC-10753 NC-10784 NC-10770 NC-10738 NC-10815 NC-10849 NC-10741 NC-10804 NC-10822 NC-10807 NC-10691 NC-10696 NC-10676 NC-10678 NC-10709 NC-10658 NC-10744 NC-10631 NC-10624 NC-10699 NC-10608 NC-10611

0 5 10 15 20 25 Feet

SCALE: 1" = 25'

Legend

- NPS Boundary
- Study Area
- Right-of-Way

- NC-# Tree in Excellent Condition
- NC-# Tree in Good Condition
- NC-# Tree in Fair Condition
- NC-# Tree in Poor Condition
- NC-# Standing Dead

*NC = National Capital Parks - East

PRE-DECISIONAL, DELIBERATIVE & CONFIDENTIAL

NOTES:
1. Tree Condition Assessment Guidelines are detailed on Sheet 152. For species, condition, and diameter-at-breast height of the trees shown on this map, see the Tree Table starting on Sheet 153.

MARYLAND DEPARTMENT OF TRANSPORTATION
STATE HIGHWAY ADMINISTRATION

495 270 MANAGED LANES STUDY

I-495 & I-270 MANAGED LANES STUDY
NATIONAL PARK SERVICE TREE INVENTORY
NATIONAL CAPITAL PARKS - EAST (NC)

AUGUST 2021 | SHEET NO. 33 OF 288

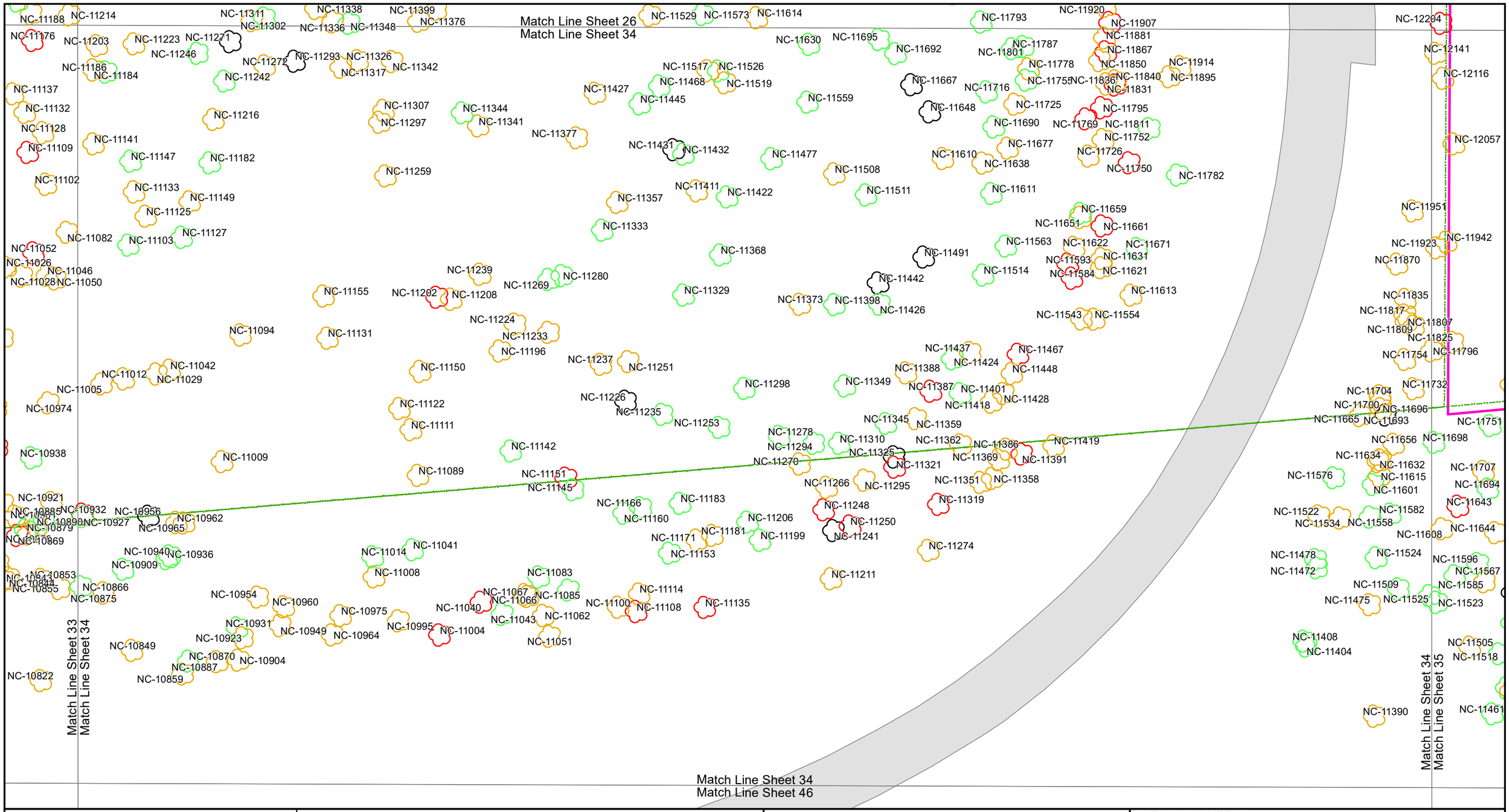

0 5 10 15 20 25 Feet

SCALE: 1" = 25'

Legend

- NPS Boundary
- Study Area
- Right-of-Way

- NC-# Tree in Excellent Condition
- NC-# Tree in Good Condition
- NC-# Tree in Fair Condition
- NC-# Tree in Poor Condition
- NC-# Standing Dead

*NC = National Capital Parks - East

PRE-DECISIONAL, DELIBERATIVE & CONFIDENTIAL

NOTES:

1. Tree Condition Assessment Guidelines are detailed on Sheet 152. For species, condition, and diameter-at-breast height of the trees shown on this map, see the Tree Table starting on Sheet 153.

MARYLAND DEPARTMENT OF TRANSPORTATION
STATE HIGHWAY ADMINISTRATION

495 270 MANAGED LANES STUDY

I-495 & I-270 MANAGED LANES STUDY
NATIONAL PARK SERVICE TREE INVENTORY
NATIONAL CAPITAL PARKS - EAST (NC)

AUGUST 2021 | SHEET NO. 34 OF 288

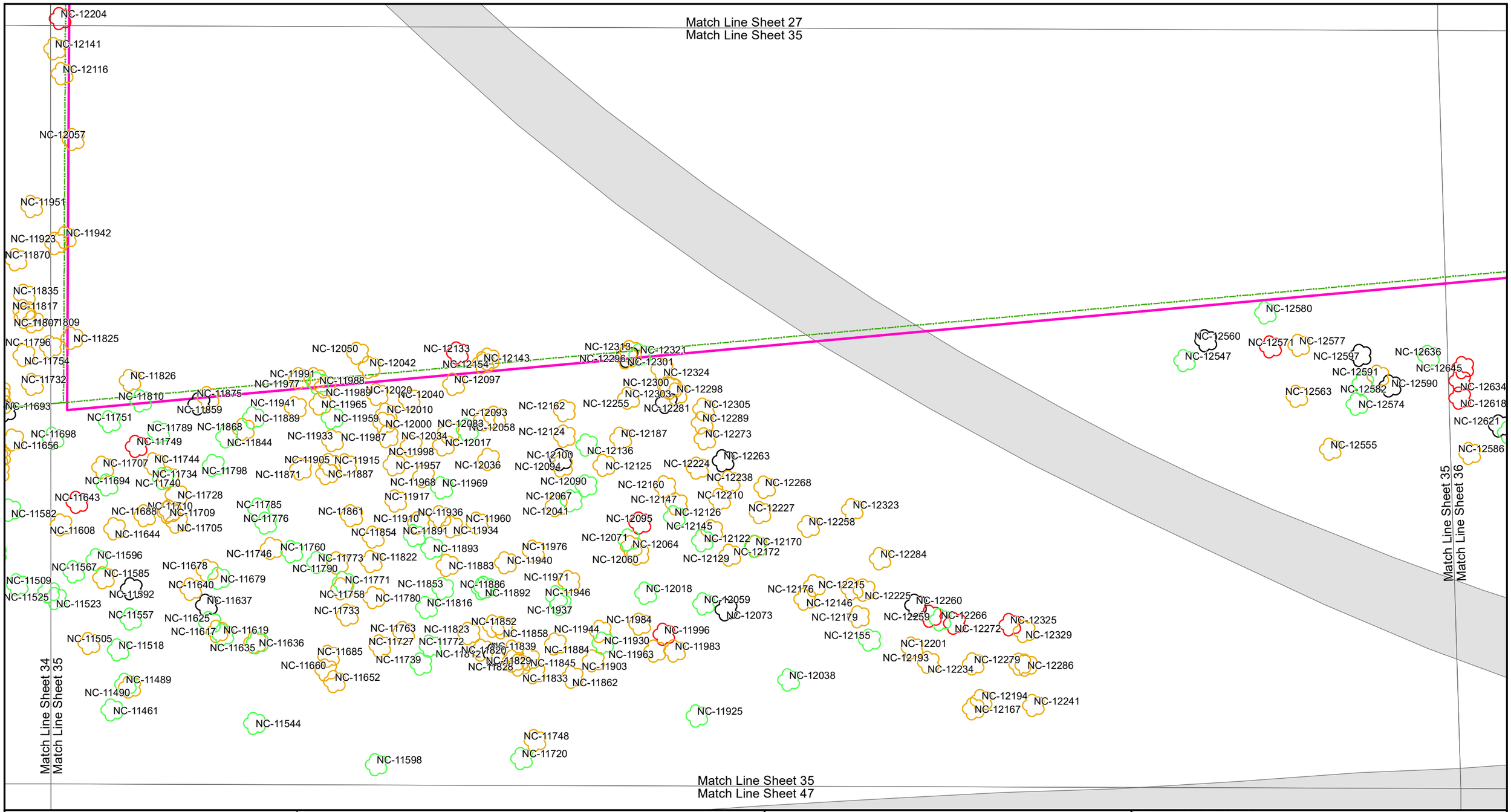

0 5 10 15 20 25 Feet

SCALE: 1" = 25'

Legend

- NPS Boundary
- Study Area
- Right-of-Way

- NC-# Tree in Excellent Condition
- NC-# Tree in Good Condition
- NC-# Tree in Fair Condition
- NC-# Tree in Poor Condition
- NC-# Standing Dead

*NC = National Capital Parks - East

PRE-DECISIONAL, DELIBERATIVE & CONFIDENTIAL

NOTES:

1. Tree Condition Assessment Guidelines are detailed on Sheet 152. For species, condition, and diameter-at-breast height of the trees shown on this map, see the Tree Table starting on Sheet 153.

MARYLAND DEPARTMENT OF TRANSPORTATION
STATE HIGHWAY ADMINISTRATION

495 270 MANAGED LANES STUDY

I-495 & I-270 MANAGED LANES STUDY
NATIONAL PARK SERVICE TREE INVENTORY
NATIONAL CAPITAL PARKS - EAST (NC)

AUGUST 2021 | SHEET NO. 35 OF 288

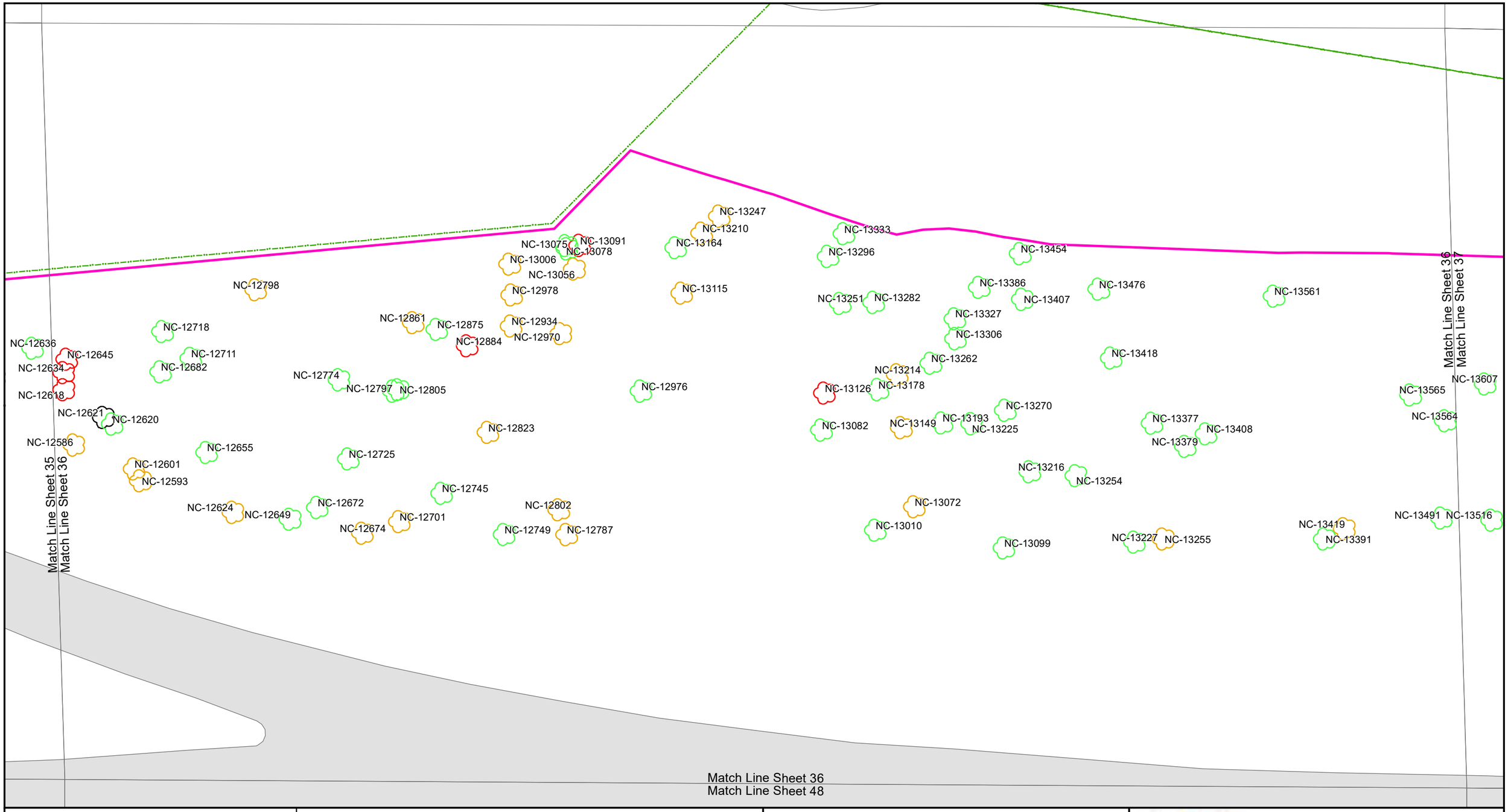

0 5 10 15 20 25 Feet

SCALE: 1" = 25'

Legend

- NPS Boundary
- Study Area
- Right-of-Way

- NC-# Tree in Excellent Condition
- NC-# Tree in Good Condition
- NC-# Tree in Fair Condition
- NC-# Tree in Poor Condition
- NC-# Standing Dead

*NC = National Capital Parks - East

PRE-DECISIONAL, DELIBERATIVE & CONFIDENTIAL

NOTES:

1. Tree Condition Assessment Guidelines are detailed on Sheet 152. For species, condition, and diameter-at-breast height of the trees shown on this map, see the Tree Table starting on Sheet 153.

MARYLAND DEPARTMENT OF TRANSPORTATION
STATE HIGHWAY ADMINISTRATION

495 270 MANAGED LANES STUDY

I-495 & I-270 MANAGED LANES STUDY
NATIONAL PARK SERVICE TREE INVENTORY
NATIONAL CAPITAL PARKS - EAST (NC)

AUGUST 2021

SHEET NO. 36 OF 288

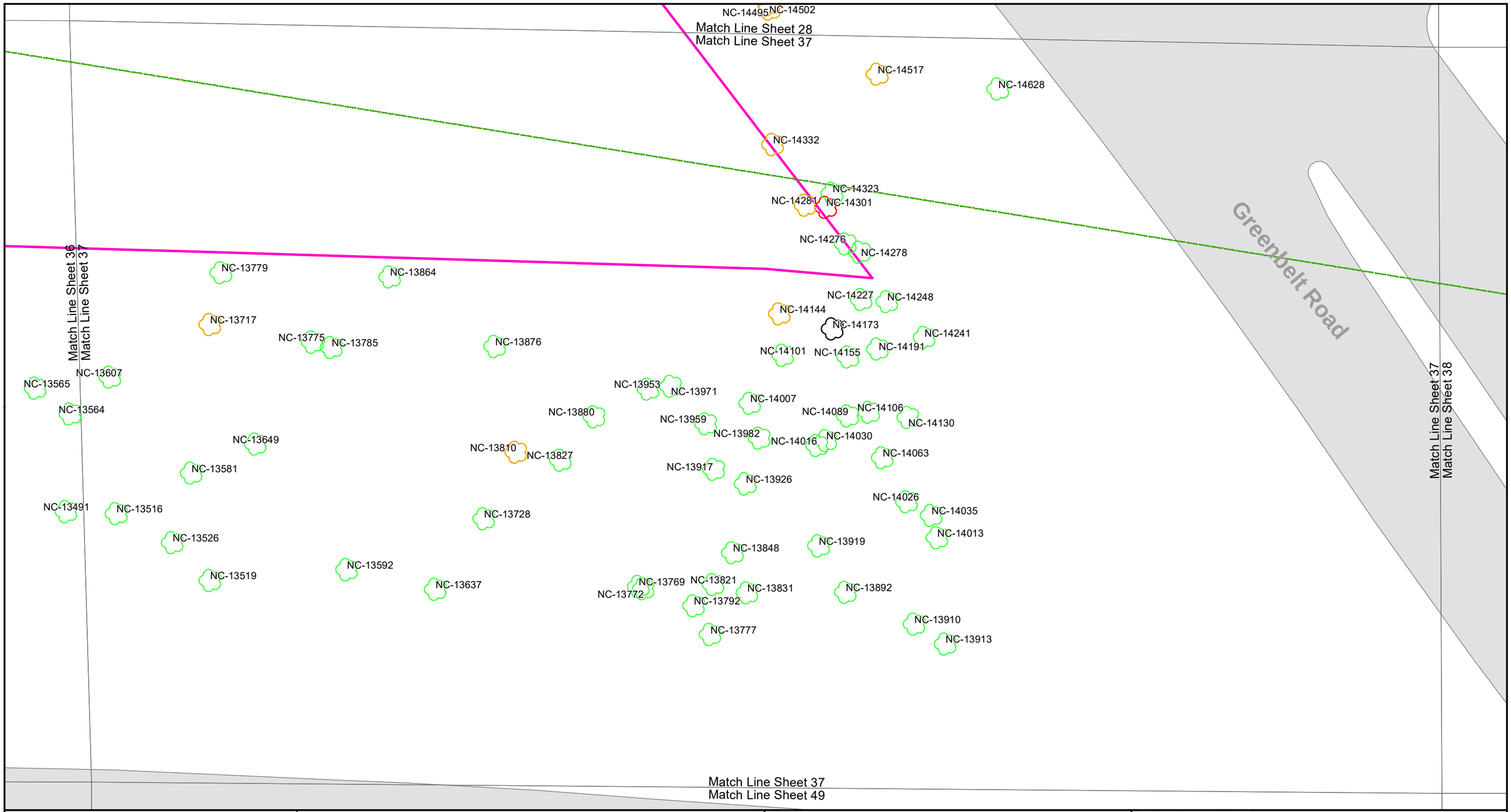

0 5 10 15 20 25 Feet

SCALE: 1" = 25'

Legend

- NPS Boundary
- Study Area
- Right-of-Way

- NC-# Tree in Excellent Condition
- NC-# Tree in Good Condition
- NC-# Tree in Fair Condition
- NC-# Tree in Poor Condition
- NC-# Standing Dead

*NC = National Capital Parks - East

PRE-DECISIONAL, DELIBERATIVE & CONFIDENTIAL

NOTES:

1. Tree Condition Assessment Guidelines are detailed on Sheet 152. For species, condition, and diameter-at-breast height of the trees shown on this map, see the Tree Table starting on Sheet 153.

MARYLAND DEPARTMENT OF TRANSPORTATION
STATE HIGHWAY ADMINISTRATION

495 270 MANAGED LANES STUDY

I-495 & I-270 MANAGED LANES STUDY
NATIONAL PARK SERVICE TREE INVENTORY
NATIONAL CAPITAL PARKS - EAST (NC)

AUGUST 2021 | SHEET NO. 37 OF 288

Match Line Sheet 29
Match Line Sheet 38

Match Line Sheet 37
Match Line Sheet 38

Match Line Sheet 38
Match Line Sheet 39

Greenbelt Road

Greenbelt Road

NC-15381
NC-15463
NC-15615
NC-15535
NC-15443
NC-15490
NC-15571
NC-15482
NC-15439
NC-15426
NC-15220
NC-15471
NC-15503
NC-15510
NC-15207
NC-15379
NC-15502
NC-15401
NC-15422
NC-15464
NC-15387
NC-15365
NC-15492
NC-15470
NC-15361
NC-15468

Match Line Sheet 38
Match Line Sheet 50

0 5 10 15 20 25 Feet

SCALE: 1" = 25'

Legend

- NPS Boundary
- Study Area
- Right-of-Way

- NC-# Tree in Excellent Condition
- NC-# Tree in Good Condition
- NC-# Tree in Fair Condition
- NC-# Tree in Poor Condition
- NC-# Standing Dead

*NC = National Capital Parks - East

PRE-DECISIONAL, DELIBERATIVE & CONFIDENTIAL

NOTES:
1. Tree Condition Assessment Guidelines are detailed on Sheet 152. For species, condition, and diameter-at-breast height of the trees shown on this map, see the Tree Table starting on Sheet 153.

MARYLAND DEPARTMENT OF TRANSPORTATION
STATE HIGHWAY ADMINISTRATION

495 MANAGED LANES STUDY 270

I-495 & I-270 MANAGED LANES STUDY
NATIONAL PARK SERVICE TREE INVENTORY
NATIONAL CAPITAL PARKS - EAST (NC)

AUGUST 2021 | SHEET NO. 38 OF 288

Match Line Sheet 38
Match Line Sheet 39

Match Line Sheet 39
Match Line Sheet 40

Match Line Sheet 39
Match Line Sheet 51

NC-16015
NC-15997
NC-15989
NC-16018
NC-16017
NC-15974
NC-15946
NC-15947
NC-15958
NC-15929
NC-15948
NC-15923
NC-15950
NC-15957
NC-15917
NC-15930
NC-15952
NC-15943
NC-15934
NC-15935
NC-15904
NC-15949
NC-15902
NC-15931
NC-15888
NC-15932
NC-15907
NC-15910
NC-15925
NC-15875
NC-15905
NC-15885
NC-15901
NC-16117
NC-16089
NC-16051
NC-15880
NC-15734
NC-15817
NC-15850
NC-15713
NC-15716
NC-15800
NC-15847
NC-15861
NC-15755
NC-15675
NC-15811
NC-15843
NC-15724
NC-15661
NC-15773
NC-15718
NC-15727
NC-15798
NC-15502
NC-15636
NC-15464
NC-15617
NC-15632
NC-15726
NC-15492
NC-15582
NC-15613
NC-15470
NC-15468
NC-15519

0 5 10 15 20 25 Feet

SCALE: 1" = 25'

Legend

- NPS Boundary
- Study Area
- Right-of-Way

- NC-# Tree in Excellent Condition
- NC-# Tree in Good Condition
- NC-# Tree in Fair Condition
- NC-# Tree in Poor Condition
- NC-# Standing Dead

*NC = National Capital Parks - East

PRE-DECISIONAL, DELIBERATIVE & CONFIDENTIAL

NOTES:
1. Tree Condition Assessment Guidelines are detailed on Sheet 152. For species, condition, and diameter-at-breast height of the trees shown on this map, see the Tree Table starting on Sheet 153.

MDOT MARYLAND DEPARTMENT OF TRANSPORTATION
STATE HIGHWAY ADMINISTRATION

495 270 MANAGED LANES STUDY

I-495 & I-270 MANAGED LANES STUDY
NATIONAL PARK SERVICE TREE INVENTORY
NATIONAL CAPITAL PARKS - EAST (NC)

AUGUST 2021 | SHEET NO. 39 OF 288

NC-16272
NC-16274
NC-16300
NC-16256
NC-16229
NC-16235
NC-16217
NC-16170
NC-16181
NC-16178
NC-16151
NC-16173
NC-16150
NC-16148
NC-16117
NC-16122
NC-16089
NC-16090
NC-16051
NC-16054
NC-16038
NC-16016
NC-16044
NC-16049
NC-16037

Match Line Sheet 39
Match Line Sheet 40

Match Line Sheet 40
Match Line Sheet 52

0 5 10 15 20 25 Feet

SCALE: 1" = 25'

Legend

- NPS Boundary
- Study Area
- Right-of-Way

- NC-# Tree in Excellent Condition
- NC-# Tree in Good Condition
- NC-# Tree in Fair Condition
- NC-# Tree in Poor Condition
- NC-# Standing Dead

*NC = National Capital Parks - East

PRE-DECISIONAL, DELIBERATIVE & CONFIDENTIAL

NOTES:
1. Tree Condition Assessment Guidelines are detailed on Sheet 152. For species, condition, and diameter-at-breast height of the trees shown on this map, see the Tree Table starting on Sheet 153.

MARYLAND DEPARTMENT OF TRANSPORTATION
STATE HIGHWAY ADMINISTRATION

495 270 MANAGED LANES STUDY

I-495 & I-270 MANAGED LANES STUDY
NATIONAL PARK SERVICE TREE INVENTORY
NATIONAL CAPITAL PARKS - EAST (NC)

AUGUST 2021 | SHEET NO. 40 OF 288

Match Line Sheet 41
Match Line Sheet 42

NC-7065
NC-7091
NC-7022
NC-7034
NC-6913
NC-6922
NC-7038
NC-7076
NC-7081
NC-6733
NC-6865
NC-7035
NC-7049
NC-6523
NC-6961
NC-6493
NC-6630
NC-6662
NC-6788
NC-6791
NC-7021
NC-6499
NC-6702
NC-6933
NC-6471
NC-6584
NC-6701
NC-6491
NC-6540
NC-6608
NC-6776
NC-6887
NC-6946
NC-6475
NC-6516
NC-6641
NC-6773
NC-6810
NC-6658
NC-6834
NC-6964
NC-6367
NC-6543
NC-6336
NC-6495
NC-6691
NC-6487
NC-6903
Match Line Sheet 41
Match Line Sheet 55
NC-6208
NC-6280
NC-6306
NC-6358
NC-6416
NC-6625
NC-6734
NC-6784
NC-6838
NC-6892
NC-6479

0 5 10 15 20 25 Feet

SCALE: 1" = 25'

Legend

- NPS Boundary
- Study Area
- Right-of-Way

- NC-# Tree in Excellent Condition
- NC-# Tree in Good Condition
- NC-# Tree in Fair Condition
- NC-# Tree in Poor Condition
- NC-# Standing Dead

*NC = National Capital Parks - East

PRE-DECISIONAL, DELIBERATIVE & CONFIDENTIAL

NOTES:
1. Tree Condition Assessment Guidelines are detailed on Sheet 152. For species, condition, and diameter-at-breast height of the trees shown on this map, see the Tree Table starting on Sheet 153.

MARYLAND DEPARTMENT OF TRANSPORTATION
STATE HIGHWAY ADMINISTRATION

495 270 MANAGED LANES STUDY

I-495 & I-270 MANAGED LANES STUDY
NATIONAL PARK SERVICE TREE INVENTORY
NATIONAL CAPITAL PARKS - EAST (NC)

AUGUST 2021 | SHEET NO. 41 OF 288

Match Line Sheet 30
Match Line Sheet 42

Match Line Sheet 41
Match Line Sheet 42

Match Line Sheet 42
Match Line Sheet 43

Match Line Sheet 42
Match Line Sheet 56

NC-8110 NC-8086 NC-8098 NC-8024 NC-8046 NC-8088 NC-8059 NC-8020 NC-8033 NC-8069 NC-7993 NC-7983 NC-8011 NC-8021 NC-8044 NC-7901 NC-7949 NC-7986 NC-7868 NC-7963 NC-7950 NC-7917 NC-7944 NC-8013 NC-7925 NC-7951 NC-7946 NC-7727 NC-7760 NC-7799 NC-7814 NC-7859 NC-7867 NC-7663 NC-7807 NC-7798 NC-7839 NC-7864 NC-7889 NC-7977 NC-8002 NC-7740 NC-7766 NC-7780 NC-7802 NC-7834 NC-7968 NC-7992 NC-7981 NC-7786 NC-7824 NC-7828 NC-7854 NC-7980 NC-7573 NC-7633 NC-7589 NC-7685 NC-7749 NC-7767 NC-7825 NC-7956 NC-7503 NC-7537 NC-7673 NC-7821 NC-7931 NC-7649 NC-7757 NC-7763 NC-7844 NC-7852 NC-7903 NC-7924 NC-7658 NC-7710 NC-7874 NC-7871 NC-7525 NC-7563 NC-7583 NC-7637 NC-7725 NC-7843 NC-7794 NC-7778 NC-7662 NC-7577 NC-7453 NC-7827 NC-7853 NC-7723 NC-7739 NC-7856 NC-7432 NC-7709 NC-7848 NC-7393 NC-7474 NC-7566 NC-7768 NC-7764 NC-7822 NC-7840 NC-7413 NC-7703 NC-7751 NC-7593 NC-7609 NC-7641 NC-7469 NC-7514 NC-7623 NC-7642 NC-7670 NC-7697 NC-7806 NC-7820 NC-7581 NC-7686 NC-7728 NC-7761 NC-7815 NC-7323 NC-7462 NC-7598 NC-7755 NC-7277 NC-7426 NC-7494 NC-7552 NC-7568 NC-7640 NC-7668 NC-7738 NC-7303 NC-7336 NC-7366 NC-7520 NC-7579 NC-7580 NC-7619 NC-7676 NC-7696 NC-7236 NC-7406 NC-7165 NC-7485 NC-7610 NC-7718 NC-7247 NC-7439 NC-7451 NC-7500 NC-7529 NC-7708 NC-7285 NC-7291 NC-7310 NC-7339 NC-7361 NC-7390 NC-7522 NC-7615 NC-7660 NC-7065 NC-7201 NC-7441 NC-7533 NC-7531 NC-7644 NC-7166 NC-7091 NC-7466 NC-7590 NC-7350 NC-7375 NC-7377 NC-7411 NC-7443 NC-7488 NC-7535 NC-7127 NC-7155 NC-7238 NC-7313 NC-7467 NC-7491 NC-7076 NC-7352 NC-7541 NC-7549 NC-7038 NC-7081 NC-7146 NC-7217 NC-7345 NC-7417 NC-7419 NC-7532 NC-7540 NC-7102 NC-7120 NC-7196 NC-7203 NC-7321 NC-7360 NC-7035 NC-7049 NC-7149 NC-7349 NC-7479 NC-7346 NC-7355 NC-7457 NC-7252 NC-7145 NC-7222 NC-7239 NC-7267 NC-7307 NC-7327 NC-7374 NC-7376 NC-7401 NC-7061 NC-7095 NC-7385 NC-7021 NC-7052 NC-7063 NC-7182 NC-7213 NC-7109 NC-6933 NC-7261 NC-7320 NC-7071 NC-7079 NC-7126 NC-7133 NC-7163 NC-7187 NC-7278 NC-7288 NC-7333 NC-7284 NC-7047 NC-7066 NC-7124 NC-7210 NC-7271 NC-7283 NC-6946 NC-7030 NC-7177 NC-6964 NC-7072 NC-7215 NC-7032 NC-7067 NC-7082 NC-6903 NC-6959 NC-7178 NC-6838 NC-6892 NC-6968 NC-6988 NC-7086 NC-7142

0 5 10 15 20 25 Feet

SCALE: 1" = 25'

Legend

- NPS Boundary
- Study Area
- Right-of-Way

- NC-# Tree in Excellent Condition
- NC-# Tree in Good Condition
- NC-# Tree in Fair Condition
- NC-# Tree in Poor Condition
- NC-# Standing Dead

*NC = National Capital Parks - East

PRE-DECISIONAL, DELIBERATIVE & CONFIDENTIAL

NOTES:
1. Tree Condition Assessment Guidelines are detailed on Sheet 152. For species, condition, and diameter-at-breast height of the trees shown on this map, see the Tree Table starting on Sheet 153.

MARYLAND DEPARTMENT OF TRANSPORTATION
STATE HIGHWAY ADMINISTRATION

495 270 MANAGED LANES STUDY

I-495 & I-270 MANAGED LANES STUDY
NATIONAL PARK SERVICE TREE INVENTORY
NATIONAL CAPITAL PARKS - EAST (NC)

AUGUST 2021 | SHEET NO. 42 OF 288

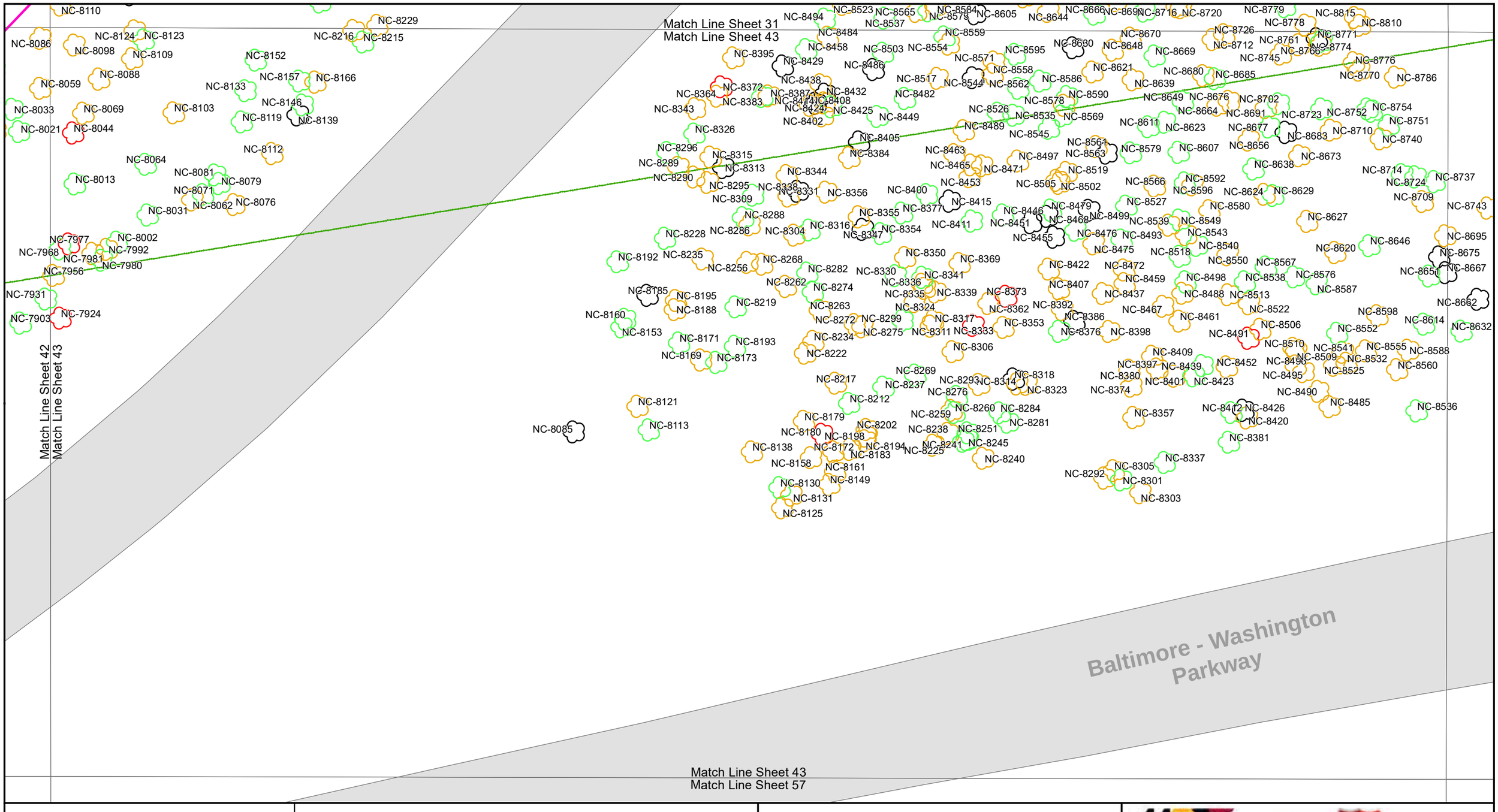
Match Line Sheet 31
Match Line Sheet 43
Match Line Sheet 42
Match Line Sheet 43
Match Line Sheet 43
Match Line Sheet 57
Baltimore - Washington Parkway
NC-8110
NC-8086
NC-8124
NC-8123
NC-8098
NC-8109
NC-8229
NC-8216
NC-8215
NC-8152
NC-8088
NC-8157
NC-8166
NC-8059
NC-8133
NC-8146
NC-8033
NC-8069
NC-8103
NC-8119
NC-8139
NC-8021
NC-8044
NC-8112
NC-8064
NC-8081
NC-8013
NC-8079
NC-8071
NC-8062
NC-8076
NC-8031
NC-7977
NC-8002
NC-7968
NC-7992
NC-7981
NC-7980
NC-7956
NC-7931
NC-7903
NC-7924
NC-8494
NC-8523
NC-8565
NC-8584
NC-8605
NC-8644
NC-8666
NC-8716
NC-8720
NC-8779
NC-8815
NC-8810
NC-8537
NC-8578
NC-8778
NC-8484
NC-8559
NC-8670
NC-8726
NC-8771
NC-8458
NC-8503
NC-8554
NC-8595
NC-8680
NC-8648
NC-8712
NC-8761
NC-8774
NC-8395
NC-8429
NC-8486
NC-8571
NC-8669
NC-8745
NC-8766
NC-8776
NC-8438
NC-8558
NC-8621
NC-8680
NC-8685
NC-8770
NC-8786
NC-8364
NC-8372
NC-8387
NC-8432
NC-8517
NC-8544
NC-8562
NC-8586
NC-8639
NC-8383
NC-8408
NC-8482
NC-8590
NC-8649
NC-8676
NC-8702
NC-8343
NC-8424
NC-8425
NC-8578
NC-8664
NC-8691
NC-8723
NC-8752
NC-8754
NC-8402
NC-8449
NC-8526
NC-8535
NC-8569
NC-8611
NC-8623
NC-8751
NC-8326
NC-8489
NC-8545
NC-8677
NC-8683
NC-8710
NC-8740
NC-8405
NC-8296
NC-8384
NC-8561
NC-8579
NC-8607
NC-8656
NC-8315
NC-8463
NC-8563
NC-8673
NC-8289
NC-8313
NC-8465
NC-8497
NC-8471
NC-8638
NC-8714
NC-8290
NC-8344
NC-8519
NC-8724
NC-8737
NC-8295
NC-8338
NC-8331
NC-8356
NC-8453
NC-8505
NC-8502
NC-8566
NC-8592
NC-8709
NC-8309
NC-8400
NC-8596
NC-8624
NC-8629
NC-8288
NC-8355
NC-8377
NC-8415
NC-8527
NC-8743
NC-8446
NC-8479
NC-8580
NC-8627
NC-8316
NC-8499
NC-8539
NC-8549
NC-8228
NC-8286
NC-8304
NC-8347
NC-8354
NC-8411
NC-8451
NC-8468
NC-8455
NC-8476
NC-8493
NC-8543
NC-8695
NC-8192
NC-8235
NC-8350
NC-8369
NC-8475
NC-8518
NC-8540
NC-8620
NC-8646
NC-8675
NC-8256
NC-8268
NC-8282
NC-8330
NC-8422
NC-8472
NC-8550
NC-8567
NC-8650
NC-8667
NC-8262
NC-8336
NC-8341
NC-8459
NC-8498
NC-8538
NC-8576
NC-8185
NC-8274
NC-8407
NC-8437
NC-8488
NC-8513
NC-8587
NC-8195
NC-8335
NC-8339
NC-8373
NC-8662
NC-8219
NC-8324
NC-8362
NC-8392
NC-8467
NC-8522
NC-8160
NC-8263
NC-8461
NC-8598
NC-8614
NC-8272
NC-8299
NC-8317
NC-8353
NC-8386
NC-8506
NC-8632
NC-8153
NC-8275
NC-8311
NC-8383
NC-8376
NC-8398
NC-8491
NC-8552
NC-8171
NC-8234
NC-8193
NC-8222
NC-8306
NC-8510
NC-8555
NC-8588
NC-8169
NC-8173
NC-8541
NC-8409
NC-8509
NC-8532
NC-8560
NC-8269
NC-8397
NC-8439
NC-8452
NC-8496
NC-8525
NC-8217
NC-8293
NC-8318
NC-8380
NC-8401
NC-8423
NC-8495
NC-8237
NC-8314
NC-8323
NC-8374
NC-8276
NC-8490
NC-8121
NC-8212
NC-8485
NC-8536
NC-8259
NC-8260
NC-8284
NC-8357
NC-8412
NC-8426
NC-8179
NC-8420
NC-8085
NC-8113
NC-8202
NC-8238
NC-8251
NC-8281
NC-8180
NC-8198
NC-8381
NC-8138
NC-8172
NC-8194
NC-8241
NC-8245
NC-8337
NC-8183
NC-8225
NC-8240
NC-8158
NC-8161
NC-8305
NC-8292
NC-8130
NC-8149
NC-8301
NC-8131
NC-8303
NC-8125
0 5 10 15 20 25
Feet
SCALE: 1" = 25'
Legend
NPS Boundary
Study Area
Right-of-Way
NC-# Tree in Excellent Condition
NC-# Tree in Good Condition
NC-# Tree in Fair Condition
NC-# Tree in Poor Condition
NC-# Standing Dead
*NC = National Capital Parks - East
PRE-DECISIONAL, DELIBERATIVE & CONFIDENTIAL
NOTES:
1. Tree Condition Assessment Guidelines are detailed on Sheet 152. For species, condition, and diameter-at-breast height of the trees shown on this map, see the Tree Table starting on Sheet 153.
MDOT MARYLAND DEPARTMENT OF TRANSPORTATION
STATE HIGHWAY ADMINISTRATION
495 270 MANAGED LANES STUDY
I-495 & I-270 MANAGED LANES STUDY
NATIONAL PARK SERVICE TREE INVENTORY
NATIONAL CAPITAL PARKS - EAST (NC)
AUGUST 2021
SHEET NO. 43 OF 288

Match Line Sheet 32
Match Line Sheet 44

Match Line Sheet 44
Match Line Sheet 58

Match Line Sheet 44
Match Line Sheet 45

Baltimore - Washington Parkway

0 5 10 15 20 25 Feet

SCALE: 1" = 25'

Legend

- NPS Boundary
- Study Area
- Right-of-Way

- NC-# Tree in Excellent Condition
- NC-# Tree in Good Condition
- NC-# Tree in Fair Condition
- NC-# Tree in Poor Condition
- NC-# Standing Dead

*NC = National Capital Parks - East

PRE-DECISIONAL, DELIBERATIVE & CONFIDENTIAL

NOTES:
1. Tree Condition Assessment Guidelines are detailed on Sheet 152. For species, condition, and diameter-at-breast height of the trees shown on this map, see the Tree Table starting on Sheet 153.

MARYLAND DEPARTMENT OF TRANSPORTATION
STATE HIGHWAY ADMINISTRATION

495 270 MANAGED LANES STUDY

I-495 & I-270 MANAGED LANES STUDY
NATIONAL PARK SERVICE TREE INVENTORY
NATIONAL CAPITAL PARKS - EAST (NC)

AUGUST 2021 | SHEET NO. 44 OF 288

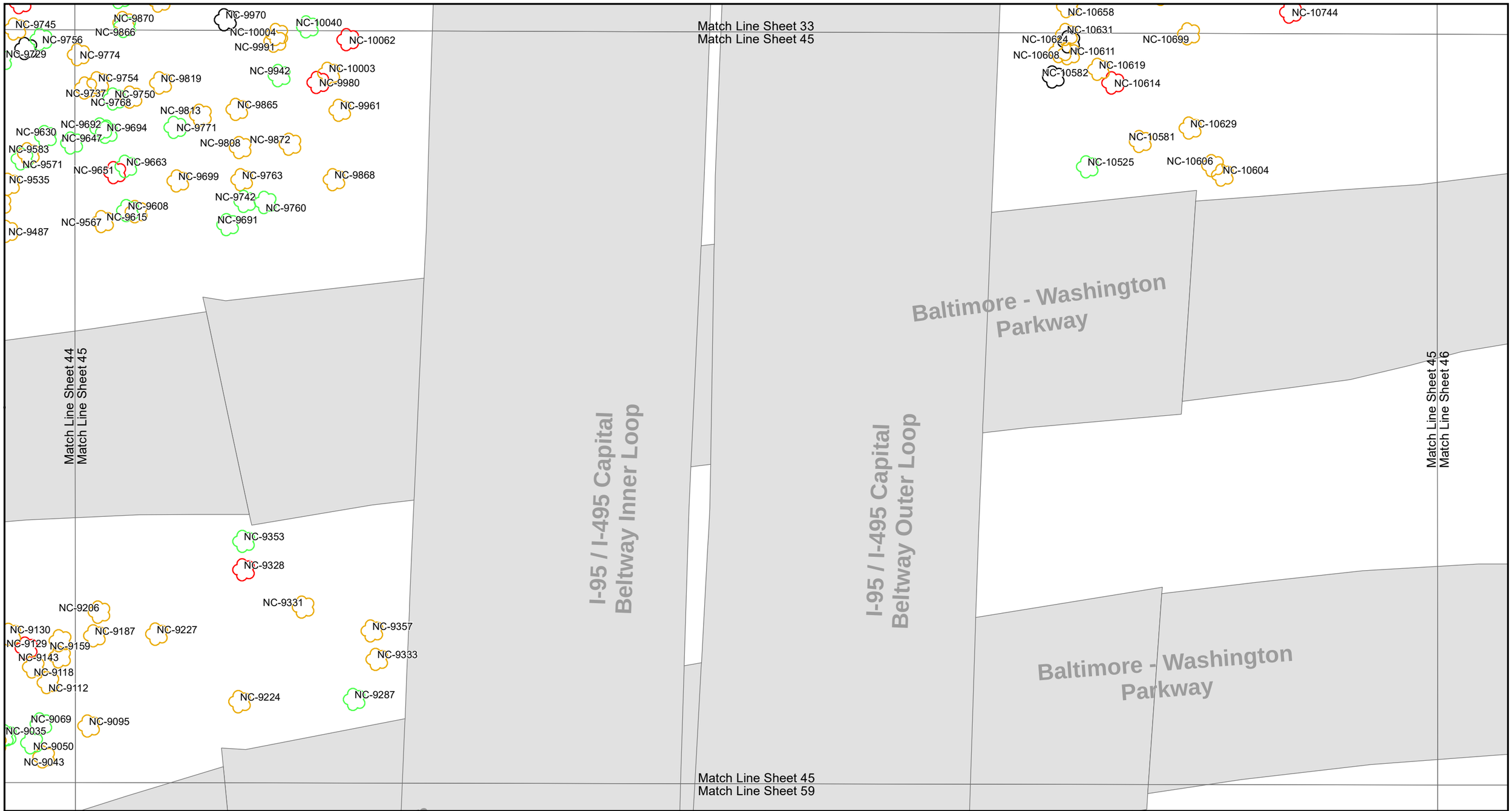

0 5 10 15 20 25 Feet

SCALE: 1" = 25'

Legend

- NPS Boundary
- Study Area
- Right-of-Way

- NC-# Tree in Excellent Condition
- NC-# Tree in Good Condition
- NC-# Tree in Fair Condition
- NC-# Tree in Poor Condition
- NC-# Standing Dead

*NC = National Capital Parks - East

PRE-DECISIONAL, DELIBERATIVE & CONFIDENTIAL

NOTES:

1. Tree Condition Assessment Guidelines are detailed on Sheet 152. For species, condition, and diameter-at-breast height of the trees shown on this map, see the Tree Table starting on Sheet 153.

MARYLAND DEPARTMENT OF TRANSPORTATION
STATE HIGHWAY ADMINISTRATION

495 MANAGED LANES STUDY 270

I-495 & I-270 MANAGED LANES STUDY
NATIONAL PARK SERVICE TREE INVENTORY
NATIONAL CAPITAL PARKS - EAST (NC)

AUGUST 2021 | SHEET NO. 45 OF 288

Match Line Sheet 34
Match Line Sheet 46

Baltimore - Washington Parkway

Match Line Sheet 45
Match Line Sheet 46

Match Line Sheet 46
Match Line Sheet 47

Baltimore - Washington Parkway

NC-10846

NC-10945

Match Line Sheet 46
Match Line Sheet 60

0 5 10 15 20 25 Feet

SCALE: 1" = 25'

Legend

- NPS Boundary
- Study Area
- Right-of-Way

- NC-# Tree in Excellent Condition
- NC-# Tree in Good Condition
- NC-# Tree in Fair Condition
- NC-# Tree in Poor Condition
- NC-# Standing Dead

*NC = National Capital Parks - East

PRE-DECISIONAL, DELIBERATIVE & CONFIDENTIAL

NOTES:
1. Tree Condition Assessment Guidelines are detailed on Sheet 152. For species, condition, and diameter-at-breast height of the trees shown on this map, see the Tree Table starting on Sheet 153.

MARYLAND DEPARTMENT OF TRANSPORTATION
STATE HIGHWAY ADMINISTRATION

495 MANAGED LANES STUDY 270

I-495 & I-270 MANAGED LANES STUDY
NATIONAL PARK SERVICE TREE INVENTORY
NATIONAL CAPITAL PARKS - EAST (NC)

AUGUST 2021 | SHEET NO. 46 OF 288

NC-11598

NC-11720

Match Line Sheet 35
Match Line Sheet 47

Baltimore - Washington Parkway

Baltimore - Washington Parkway

Match Line Sheet 46
Match Line Sheet 47

NC-10945

Match Line Sheet 47
Match Line Sheet 61

0 5 10 15 20 25 Feet

SCALE: 1" = 25'

Legend

- NPS Boundary
- Study Area
- Right-of-Way

- NC-# Tree in Excellent Condition
- NC-# Tree in Good Condition
- NC-# Tree in Fair Condition
- NC-# Tree in Poor Condition
- NC-# Standing Dead

*NC = National Capital Parks - East

PRE-DECISIONAL, DELIBERATIVE & CONFIDENTIAL

NOTES:
1. Tree Condition Assessment Guidelines are detailed on Sheet 152. For species, condition, and diameter-at-breast height of the trees shown on this map, see the Tree Table starting on Sheet 153.

MARYLAND DEPARTMENT OF TRANSPORTATION
STATE HIGHWAY ADMINISTRATION

495 270 MANAGED LANES STUDY

I-495 & I-270 MANAGED LANES STUDY
NATIONAL PARK SERVICE TREE INVENTORY
NATIONAL CAPITAL PARKS - EAST (NC)

AUGUST 2021

SHEET NO. 47 OF 288

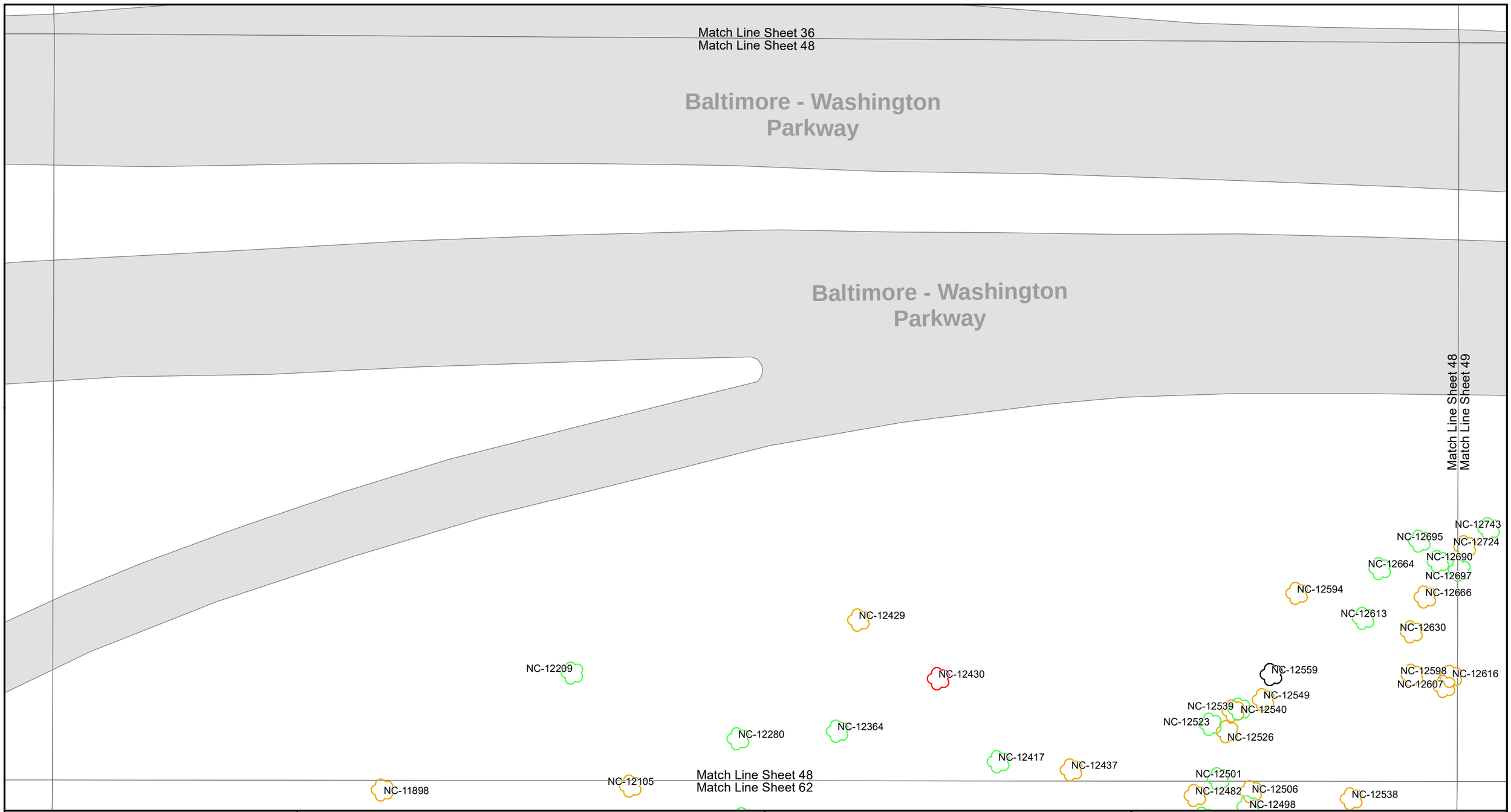

0 5 10 15 20 25 Feet

SCALE: 1" = 25'

Legend

- NPS Boundary
- Study Area
- Right-of-Way

- NC-# Tree in Excellent Condition
- NC-# Tree in Good Condition
- NC-# Tree in Fair Condition
- NC-# Tree in Poor Condition
- NC-# Standing Dead

*NC = National Capital Parks - East

PRE-DECISIONAL, DELIBERATIVE & CONFIDENTIAL

NOTES:

1. Tree Condition Assessment Guidelines are detailed on Sheet 152. For species, condition, and diameter-at-breast height of the trees shown on this map, see the Tree Table starting on Sheet 153.

MDOT MARYLAND DEPARTMENT OF TRANSPORTATION STATE HIGHWAY ADMINISTRATION

495 270 MANAGED LANES STUDY

I-495 & I-270 MANAGED LANES STUDY
NATIONAL PARK SERVICE TREE INVENTORY
NATIONAL CAPITAL PARKS - EAST (NC)

AUGUST 2021

SHEET NO. 48 OF 288

Match Line Sheet 37
Match Line Sheet 49

Baltimore - Washington Parkway

Baltimore - Washington Parkway

Match Line Sheet 48
Match Line Sheet 49

Match Line Sheet 49
Match Line Sheet 50

NC-12743 NC-12803 NC-12844 NC-12695 NC-12724 NC-12690 NC-12697 NC-12666 NC-12630 NC-12598 NC-12616 NC-12607 NC-12737 NC-12716 NC-12663 NC-12698 NC-12728 NC-12710 NC-12696 NC-12788 NC-12772 NC-12763 NC-12778 NC-12855 NC-12922 NC-12915 NC-12989 NC-12961 NC-12965 NC-12977 NC-13000 NC-13031 NC-12939 NC-12958 NC-13008 NC-13023 NC-13104 NC-13113 NC-13080 NC-13112 NC-13123 NC-13111 NC-13120 NC-13200 NC-13152 NC-13186 NC-13241 NC-13212 NC-13336 NC-13350 NC-13334 NC-13363 NC-13387 NC-13348 NC-13415 NC-13385 NC-13249 NC-13245 NC-13181 NC-13357 NC-13399 NC-13341 NC-13384 NC-13520 NC-13559 NC-13553 NC-13466 NC-13465 NC-13512 NC-13505 NC-12870 NC-12920 NC-12902 NC-12925 NC-12979 NC-12585 NC-12652 NC-12668 NC-12730 NC-12714 NC-12735 NC-12727 NC-12781

Match Line Sheet 49
Match Line Sheet 63

0 5 10 15 20 25 Feet

SCALE: 1" = 25'

Legend

- NPS Boundary
- Study Area
- Right-of-Way

- NC-# Tree in Excellent Condition
- NC-# Tree in Good Condition
- NC-# Tree in Fair Condition
- NC-# Tree in Poor Condition
- NC-# Standing Dead

*NC = National Capital Parks - East

PRE-DECISIONAL, DELIBERATIVE & CONFIDENTIAL

NOTES:
1. Tree Condition Assessment Guidelines are detailed on Sheet 152. For species, condition, and diameter-at-breast height of the trees shown on this map, see the Tree Table starting on Sheet 153.

MARYLAND DEPARTMENT OF TRANSPORTATION
STATE HIGHWAY ADMINISTRATION

495 270 MANAGED LANES STUDY

I-495 & I-270 MANAGED LANES STUDY
NATIONAL PARK SERVICE TREE INVENTORY
NATIONAL CAPITAL PARKS - EAST (NC)

AUGUST 2021 | SHEET NO. 49 OF 288

Match Line Sheet 38
Match Line Sheet 50

NC-15387
NC-15361
NC-15365
NC-15470
NC-15492
NC-15468

Baltimore - Washington Parkway

Greenbelt Road

Match Line Sheet 49
Match Line Sheet 50

Match Line Sheet 50
Match Line Sheet 51

NC-13701
NC-13707
NC-13726
NC-13745
NC-13804
NC-13780
NC-13798
NC-13654
NC-13691
NC-13695
NC-13711
NC-13731
NC-13791
NC-13652
NC-13651
NC-13628
NC-13520
NC-13601
NC-13692
NC-13559
NC-13699
NC-13553
NC-13619
NC-13620
NC-13560
NC-13676
NC-13466
NC-13512
NC-13535
NC-13643
NC-13465
NC-13590
NC-13505
NC-13594

Match Line Sheet 50
Match Line Sheet 64

Baltimore - Washington Parkway

0 5 10 15 20 25 Feet

SCALE: 1" = 25'

Legend

- NPS Boundary
- Study Area
- Right-of-Way

- NC-# Tree in Excellent Condition
- NC-# Tree in Good Condition
- NC-# Tree in Fair Condition
- NC-# Tree in Poor Condition
- NC-# Standing Dead

*NC = National Capital Parks - East

PRE-DECISIONAL, DELIBERATIVE & CONFIDENTIAL

NOTES:
1. Tree Condition Assessment Guidelines are detailed on Sheet 152. For species, condition, and diameter-at-breast height of the trees shown on this map, see the Tree Table starting on Sheet 153.

MDOT MARYLAND DEPARTMENT OF TRANSPORTATION
STATE HIGHWAY ADMINISTRATION

495 270 MANAGED LANES STUDY

I-495 & I-270 MANAGED LANES STUDY
NATIONAL PARK SERVICE TREE INVENTORY
NATIONAL CAPITAL PARKS - EAST (NC)

AUGUST 2021 | SHEET NO. 50 OF 288

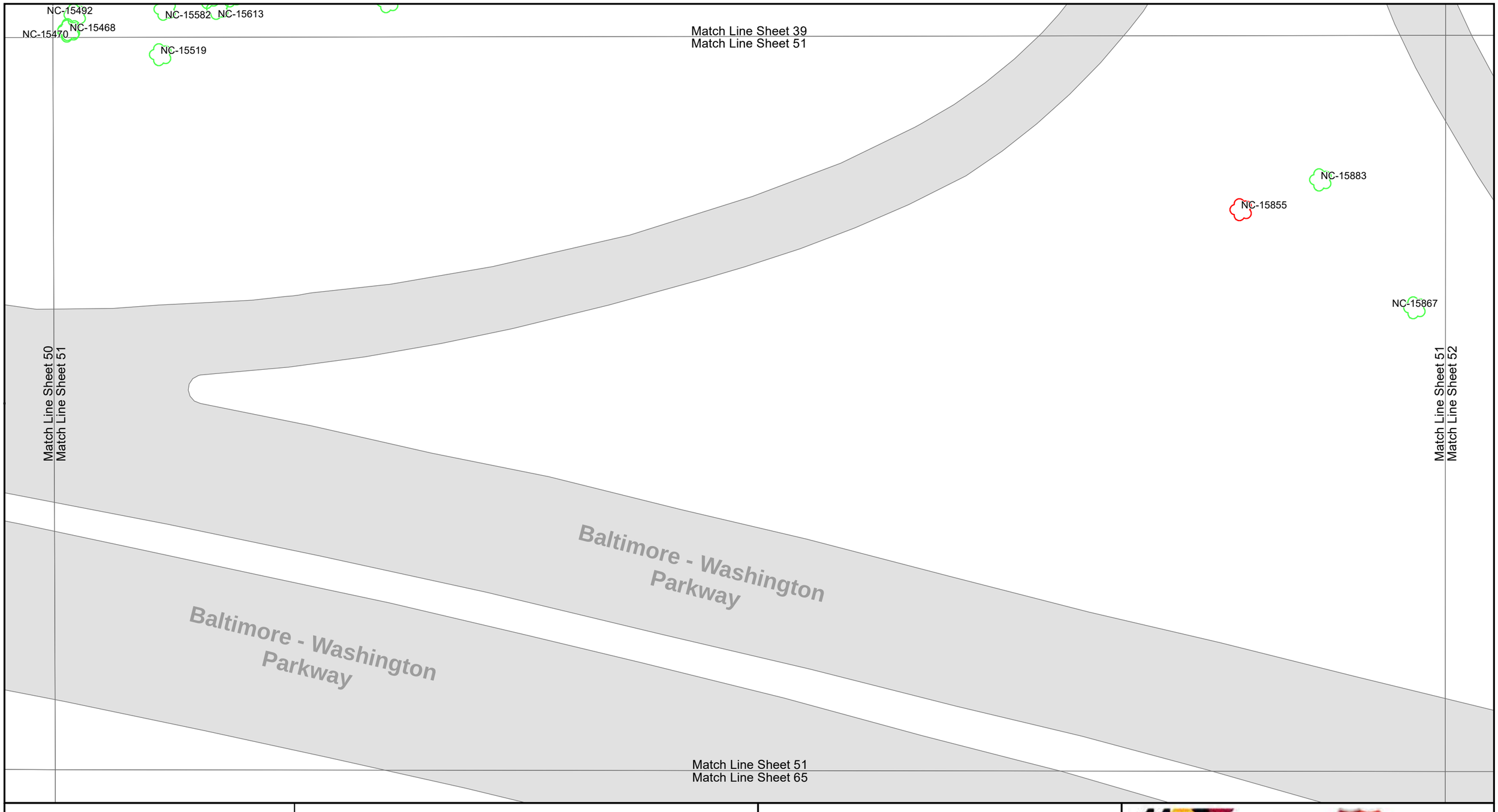

0 5 10 15 20 25 Feet

SCALE: 1" = 25'

Legend

- NPS Boundary
- Study Area
- Right-of-Way

- NC-# Tree in Excellent Condition
- NC-# Tree in Good Condition
- NC-# Tree in Fair Condition
- NC-# Tree in Poor Condition
- NC-# Standing Dead

*NC = National Capital Parks - East

PRE-DECISIONAL, DELIBERATIVE & CONFIDENTIAL

NOTES:
1. Tree Condition Assessment Guidelines are detailed on Sheet 152. For species, condition, and diameter-at-breast height of the trees shown on this map, see the Tree Table starting on Sheet 153.

MARYLAND DEPARTMENT OF TRANSPORTATION
STATE HIGHWAY ADMINISTRATION

495 MANAGED LANES STUDY 270

I-495 & I-270 MANAGED LANES STUDY
NATIONAL PARK SERVICE TREE INVENTORY
NATIONAL CAPITAL PARKS - EAST (NC)

AUGUST 2021 | SHEET NO. 51 OF 288

Match Line Sheet 40
Match Line Sheet 52

Match Line Sheet 51
Match Line Sheet 52

Match Line Sheet 52
Match Line Sheet 53

NC-16049
NC-16037
NC-15959
NC-15867
NC-15945
NC-15869
NC-15922
NC-15919
NC-15936
NC-15981
NC-15939
NC-15977
NC-15953
NC-16024
NC-15983
NC-15968
NC-15990
NC-15966
NC-15998
NC-15969
NC-15955
NC-16053
NC-16062
NC-16009
NC-16035

0 5 10 15 20 25 Feet

SCALE: 1" = 25'

Legend

- NPS Boundary
- Study Area
- Right-of-Way

- NC-# Tree in Excellent Condition
- NC-# Tree in Good Condition
- NC-# Tree in Fair Condition
- NC-# Tree in Poor Condition
- NC-# Standing Dead

*NC = National Capital Parks - East

PRE-DECISIONAL, DELIBERATIVE & CONFIDENTIAL

NOTES:
1. Tree Condition Assessment Guidelines are detailed on Sheet 152. For species, condition, and diameter-at-breast height of the trees shown on this map, see the Tree Table starting on Sheet 153.

MDOT MARYLAND DEPARTMENT OF TRANSPORTATION
STATE HIGHWAY ADMINISTRATION

495 270 MANAGED LANES STUDY

I-495 & I-270 MANAGED LANES STUDY
NATIONAL PARK SERVICE TREE INVENTORY
NATIONAL CAPITAL PARKS - EAST (NC)

AUGUST 2021 | SHEET NO. 52 OF 288

Match Line Sheet 52
Match Line Sheet 53

NC-16062

Match Line Sheet 53
Match Line Sheet 67

0 5 10 15 20 25 Feet

SCALE: 1" = 25'

Legend

- NPS Boundary
- Study Area
- Right-of-Way

- NC-# Tree in Excellent Condition
- NC-# Tree in Good Condition
- NC-# Tree in Fair Condition
- NC-# Tree in Poor Condition
- NC-# Standing Dead

*NC = National Capital Parks - East

PRE-DECISIONAL, DELIBERATIVE & CONFIDENTIAL

NOTES:
1. Tree Condition Assessment Guidelines are detailed on Sheet 152. For species, condition, and diameter-at-breast height of the trees shown on this map, see the Tree Table starting on Sheet 153.

MDOT MARYLAND DEPARTMENT OF TRANSPORTATION STATE HIGHWAY ADMINISTRATION

495 270 MANAGED LANES STUDY

I-495 & I-270 MANAGED LANES STUDY
NATIONAL PARK SERVICE TREE INVENTORY
NATIONAL CAPITAL PARKS - EAST (NC)

AUGUST 2021 | SHEET NO. 53 OF 288

Match Line Sheet 54
Match Line Sheet 55

NC-5607 NC-5575 NC-5559 NC-5564 NC-5594 NC-5604 NC-5598 NC-5543 NC-5589 NC-5418 NC-5432 NC-5517 NC-5527 NC-5492 NC-5545 NC-5333 NC-5287 NC-5377 NC-5392 NC-5428 NC-5524 NC-5254 NC-5281 NC-5324 NC-5331 NC-5423 NC-5496 NC-5396 NC-5456 NC-5494 NC-5461 NC-5506 NC-5301 NC-5332 NC-5356 NC-5369 NC-5408 NC-5453 NC-5485 NC-5345 NC-5355 NC-5127 NC-5118 NC-5148 NC-5219 NC-5261 NC-5267 NC-5089 NC-5095 NC-5136 NC-5156 NC-5167 NC-5191 NC-5289 NC-5349 NC-5074 NC-5134 NC-5147 NC-5205 NC-5265 NC-5439 NC-5012 NC-5045 NC-5050 NC-5121 NC-5228 NC-5449 NC-5381 NC-5460 NC-4984 NC-5036 NC-5159 NC-5390 NC-5063 NC-5102 NC-5164 NC-4949 NC-4933 NC-5094 NC-5155 NC-5192 NC-5316 NC-5008 NC-5081 NC-5130 NC-5231 NC-4957 NC-5093 NC-5092 NC-5266 NC-5075 NC-5272 NC-4823 NC-4826 NC-4850 NC-4856 NC-5020 NC-5004 NC-5022 NC-5031 NC-5071 NC-5109 NC-5141 NC-5186 NC-4788 NC-4780 NC-5178 NC-5212 NC-4729 NC-4835 NC-4862 NC-4888 NC-4941 NC-5003 NC-5171 NC-4819 NC-4945 NC-4959 NC-4805 NC-4854 NC-4864 NC-4884 NC-5006 NC-5013 NC-5042 NC-4683 NC-4706 NC-4797 NC-4868 NC-4948 NC-5076 NC-4676 NC-4786 NC-4810 NC-4968 NC-5005 NC-4901 NC-4910 NC-4947 Match Line Sheet 54 NC-4798 NC-4822 NC-4943 Match Line Sheet 72 NC-4690 NC-4705 NC-4658 NC-4691 NC-4708 NC-4818 NC-4871 NC-4869

0 5 10 15 20 25 Feet

SCALE: 1" = 25'

Legend

- NPS Boundary
- Study Area
- Right-of-Way

- NC-# Tree in Excellent Condition
- NC-# Tree in Good Condition
- NC-# Tree in Fair Condition
- NC-# Tree in Poor Condition
- NC-# Standing Dead

*NC = National Capital Parks - East

PRE-DECISIONAL, DELIBERATIVE & CONFIDENTIAL

NOTES:
1. Tree Condition Assessment Guidelines are detailed on Sheet 152. For species, condition, and diameter-at-breast height of the trees shown on this map, see the Tree Table starting on Sheet 153.

MDOT MARYLAND DEPARTMENT OF TRANSPORTATION STATE HIGHWAY ADMINISTRATION

495 270 MANAGED LANES STUDY

I-495 & I-270 MANAGED LANES STUDY
NATIONAL PARK SERVICE TREE INVENTORY
NATIONAL CAPITAL PARKS - EAST (NC)

AUGUST 2021 | SHEET NO. 54 OF 288



0 5 10 15 20 25 Feet

SCALE: 1" = 25'

Legend

- NPS Boundary
- Study Area
- Right-of-Way

- NC-# Tree in Excellent Condition
- NC-# Tree in Good Condition
- NC-# Tree in Fair Condition
- NC-# Tree in Poor Condition
- NC-# Standing Dead

*NC = National Capital Parks - East

PRE-DECISIONAL, DELIBERATIVE & CONFIDENTIAL

NOTES:

1. Tree Condition Assessment Guidelines are detailed on Sheet 152. For species, condition, and diameter-at-breast height of the trees shown on this map, see the Tree Table starting on Sheet 153.

MDOT MARYLAND DEPARTMENT OF TRANSPORTATION STATE HIGHWAY ADMINISTRATION

495 270 MANAGED LANES STUDY

I-495 & I-270 MANAGED LANES STUDY
NATIONAL PARK SERVICE TREE INVENTORY
NATIONAL CAPITAL PARKS - EAST (NC)

AUGUST 2021

SHEET NO. 55 OF 288

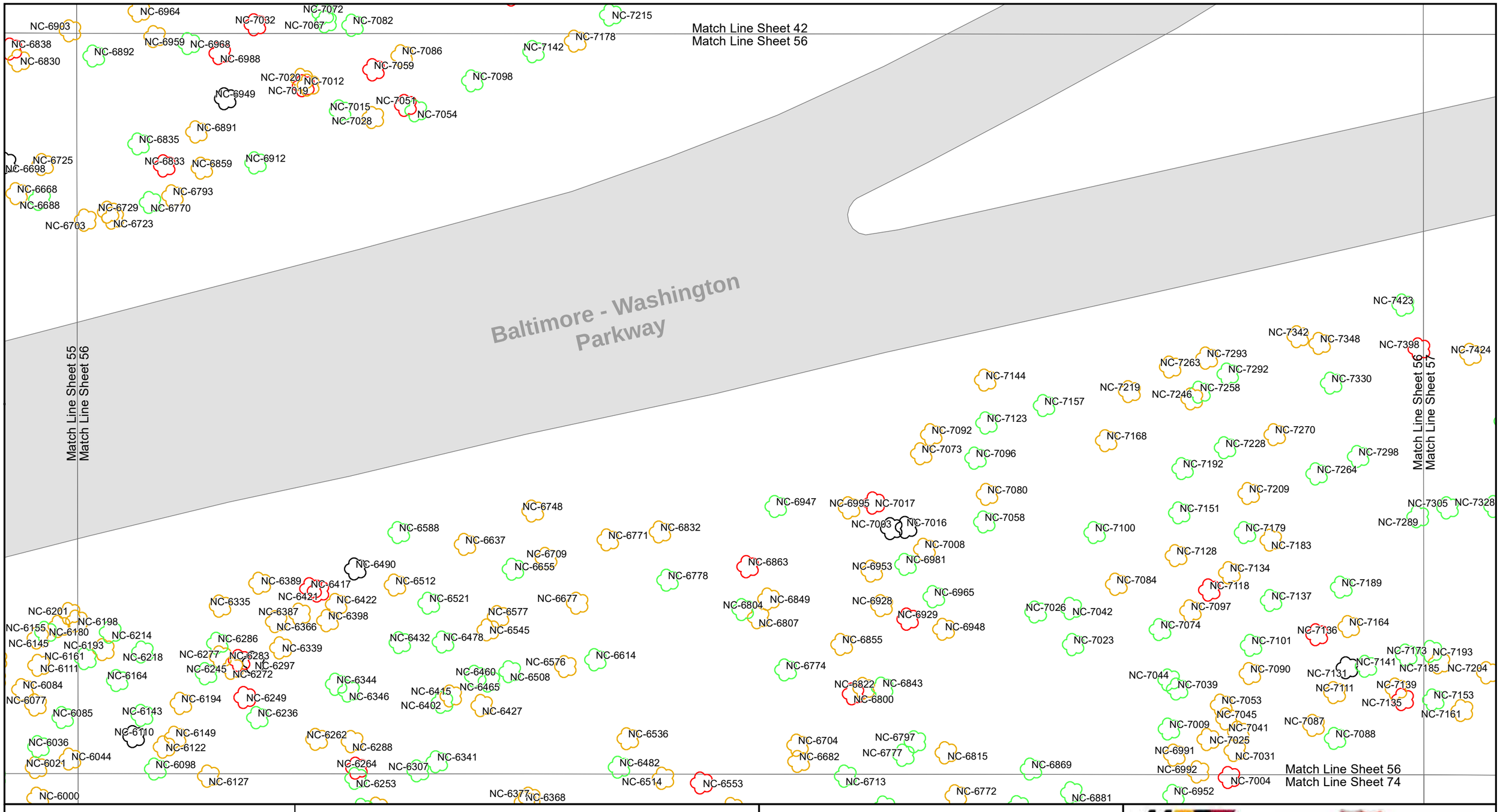
Match Line Sheet 42
Match Line Sheet 56
Baltimore - Washington Parkway
Match Line Sheet 55
Match Line Sheet 56
Match Line Sheet 56
Match Line Sheet 57
Match Line Sheet 56
Match Line Sheet 74
NC-6964
NC-6903
NC-6838
NC-6830
NC-6892
NC-6959
NC-6968
NC-6988
NC-7032
NC-7072
NC-7067
NC-7082
NC-7215
NC-7178
NC-7142
NC-7086
NC-7059
NC-7098
NC-7020
NC-7012
NC-7019
NC-6949
NC-7015
NC-7028
NC-7051
NC-7054
NC-6891
NC-6835
NC-6725
NC-6698
NC-6883
NC-6859
NC-6912
NC-6668
NC-6688
NC-6793
NC-6729
NC-6770
NC-6703
NC-6723
NC-7423
NC-7342
NC-7348
NC-7398
NC-7424
NC-7293
NC-7263
NC-7292
NC-7330
NC-7144
NC-7219
NC-7246
NC-7258
NC-7157
NC-7123
NC-7092
NC-7073
NC-7096
NC-7168
NC-7270
NC-7228
NC-7298
NC-7192
NC-7264
NC-7080
NC-7209
NC-7305
NC-7328
NC-7289
NC-7151
NC-7058
NC-7100
NC-7179
NC-7183
NC-7128
NC-7134
NC-7118
NC-7189
NC-7137
NC-7097
NC-7084
NC-7026
NC-7042
NC-7074
NC-7136
NC-7164
NC-7023
NC-7101
NC-7173
NC-7193
NC-7141
NC-7185
NC-7204
NC-7131
NC-7090
NC-7044
NC-7039
NC-7111
NC-7139
NC-7153
NC-7135
NC-7053
NC-7045
NC-7161
NC-7009
NC-7041
NC-7087
NC-7088
NC-7025
NC-6991
NC-7031
NC-6992
NC-7004
NC-6952
NC-6881
NC-6869
NC-6815
NC-6797
NC-6777
NC-6704
NC-6682
NC-6713
NC-6772
NC-6536
NC-6482
NC-6514
NC-6553
NC-6377
NC-6368
NC-6748
NC-6588
NC-6637
NC-6709
NC-6655
NC-6490
NC-6389
NC-6417
NC-6421
NC-6422
NC-6512
NC-6521
NC-6677
NC-6577
NC-6545
NC-6335
NC-6387
NC-6366
NC-6398
NC-6201
NC-6198
NC-6155
NC-6180
NC-6214
NC-6145
NC-6193
NC-6161
NC-6218
NC-6111
NC-6164
NC-6084
NC-6077
NC-6085
NC-6143
NC-6110
NC-6149
NC-6122
NC-6036
NC-6044
NC-6021
NC-6098
NC-6127
NC-6000
NC-6286
NC-6277
NC-6283
NC-6297
NC-6245
NC-6272
NC-6339
NC-6194
NC-6249
NC-6236
NC-6262
NC-6288
NC-6264
NC-6307
NC-6341
NC-6253
NC-6344
NC-6346
NC-6415
NC-6402
NC-6460
NC-6465
NC-6576
NC-6508
NC-6427
NC-6614
NC-6432
NC-6478
NC-6771
NC-6832
NC-6778
NC-6863
NC-6804
NC-6849
NC-6807
NC-6855
NC-6774
NC-6822
NC-6843
NC-6800
NC-6947
NC-6995
NC-7017
NC-7003
NC-7016
NC-7008
NC-6953
NC-6981
NC-6928
NC-6929
NC-6965
NC-6948
0
5
10
15
20
25
Feet
SCALE: 1" = 25'
Legend
NPS Boundary
Study Area
Right-of-Way
NC-#
Tree in Excellent Condition
NC-#
Tree in Good Condition
NC-#
Tree in Fair Condition
NC-#
Tree in Poor Condition
NC-#
Standing Dead
*NC = National Capital Parks - East
PRE-DECISIONAL, DELIBERATIVE & CONFIDENTIAL
NOTES:
1. Tree Condition Assessment Guidelines are detailed on Sheet 152. For species, condition, and diameter-at-breast height of the trees shown on this map, see the Tree Table starting on Sheet 153.
MDOT MARYLAND DEPARTMENT OF TRANSPORTATION
STATE HIGHWAY ADMINISTRATION
495 270 MANAGED LANES STUDY
I-495 & I-270 MANAGED LANES STUDY
NATIONAL PARK SERVICE TREE INVENTORY
NATIONAL CAPITAL PARKS - EAST (NC)
AUGUST 2021
SHEET NO. 56 OF 288

Match Line Sheet 43
Match Line Sheet 57

Baltimore - Washington Parkway

Match Line Sheet 56
Match Line Sheet 57

Match Line Sheet 57
Match Line Sheet 58

Match Line Sheet 57
Match Line Sheet 75

NC-7965 NC-7997 NC-7991 NC-7995 NC-7999 NC-8048 NC-8083 NC-8037 NC-8068 NC-8030 NC-8129 NC-8128 NC-8105 NC-8115 NC-8111 NC-8118 NC-8120 NC-8102

NC-7819 NC-7823 NC-7851 NC-7855 NC-7869 NC-7882 NC-7863 NC-7879 NC-7831

NC-7888 NC-7895 NC-7858 NC-7881 NC-7886 NC-7809 NC-7833 NC-7846 NC-7796 NC-7774 NC-7783 NC-7838 NC-7849 NC-7835

NC-7953 NC-7928 NC-7913 NC-7935 NC-8018 NC-8003 NC-8022 NC-8034 NC-7985 NC-7989 NC-8075 NC-8082 NC-8087 NC-8058 NC-8077 NC-8091 NC-8052 NC-8080 NC-8049 NC-8078

NC-7599 NC-7613 NC-7677 NC-7509 NC-7527 NC-7550 NC-7582 NC-7631 NC-7734 NC-7423 NC-7459 NC-7477 NC-7558 NC-7680 NC-7617 NC-7656 NC-7689 NC-7620 NC-7480 NC-7651 NC-7398 NC-7424 NC-7536 NC-7442 NC-7507

NC-7776 NC-7752 NC-7744 NC-7790 NC-7797 NC-7811

NC-7885 NC-7902 NC-7945 NC-7961 NC-7979 NC-7962 NC-7973 NC-7923 NC-8028 NC-7850 NC-7884 NC-7922 NC-7952 NC-7880 NC-7907 NC-7930 NC-7939 NC-7896 NC-7916

NC-7538 NC-7551 NC-7559 NC-7622 NC-7632 NC-7395 NC-7684 NC-7720 NC-7600 NC-7567 NC-7592 NC-7445 NC-7420 NC-7534

NC-7832 NC-7842 NC-7870 NC-7714 NC-7750 NC-7771 NC-7779 NC-7695 NC-7788 NC-7847

NC-7729 NC-7648 NC-7661 NC-7705 NC-7687 NC-7690 NC-7606 NC-7585 NC-7657 NC-7672 NC-7564 NC-7542 NC-7517 NC-7545 NC-7554 NC-7575 NC-7511 NC-7464 NC-7465 NC-7468 NC-7483 NC-7458 NC-7504 NC-7498 NC-7409 NC-7438 NC-7392 NC-7415 NC-7418 NC-7410 NC-7394 NC-7305 NC-7328 NC-7289

NC-7331 NC-7315 NC-7369 NC-7301 NC-7304 NC-7325 NC-7370 NC-7402 NC-7287 NC-7295 NC-7382 NC-7266 NC-7308 NC-7351 NC-7269 NC-7173 NC-7193 NC-7226 NC-7299 NC-7302 NC-7185 NC-7204 NC-7225 NC-7245 NC-7139 NC-7153 NC-7135 NC-7161 NC-7233

NC-7872 NC-7877 NC-7875

NC-7800 NC-7777 NC-7813 NC-7770 NC-7713 NC-7737 NC-7756 NC-7722 NC-7724 NC-7759 NC-7775 NC-7808

NC-7597 NC-7612 NC-7587 NC-7628 NC-7629 NC-7665 NC-7611 NC-7608 NC-7659 NC-7702

0 5 10 15 20 25 Feet

SCALE: 1" = 25'

Legend

- NPS Boundary
- Study Area
- Right-of-Way

- NC-# Tree in Excellent Condition
- NC-# Tree in Good Condition
- NC-# Tree in Fair Condition
- NC-# Tree in Poor Condition
- NC-# Standing Dead

*NC = National Capital Parks - East

PRE-DECISIONAL, DELIBERATIVE & CONFIDENTIAL

NOTES:
1. Tree Condition Assessment Guidelines are detailed on Sheet 152. For species, condition, and diameter-at-breast height of the trees shown on this map, see the Tree Table starting on Sheet 153.

MDOT MARYLAND DEPARTMENT OF TRANSPORTATION
STATE HIGHWAY ADMINISTRATION

495 270 MANAGED LANES STUDY

I-495 & I-270 MANAGED LANES STUDY
NATIONAL PARK SERVICE TREE INVENTORY
NATIONAL CAPITAL PARKS - EAST (NC)

AUGUST 2021 | SHEET NO. 57 OF 288

Match Line Sheet 44
Match Line Sheet 58

Match Line Sheet 57
Match Line Sheet 58

Match Line Sheet 58
Match Line Sheet 59

Match Line Sheet 58
Match Line Sheet 76

Baltimore - Washington Parkway

NC-8531 NC-8520 NC-8551 NC-8599 NC-8572 NC-8637 NC-8647 NC-8681 NC-8705 NC-8645 NC-8655 NC-8682 NC-8610 NC-8672 NC-8608 NC-8634 NC-8492 NC-8514 NC-8581 NC-8601 NC-8521 NC-8619 NC-8660 NC-8671 NC-8416 NC-8448 NC-8609 NC-8679 NC-8378 NC-8659 NC-8546 NC-8556 NC-8577 NC-8363 NC-8396 NC-8433 NC-8457 NC-8360 NC-8375 NC-8442 NC-8436 NC-8456 NC-8379

NC-8800 NC-8823 NC-8838 NC-8845 NC-8886 NC-8887 NC-8897 NC-8904 NC-8951 NC-8980 NC-8968 NC-9012 NC-9043 NC-8749 NC-8785 NC-8790 NC-8767 NC-8769 NC-8721 NC-8763 NC-8732 NC-8728 NC-8840 NC-8878

NC-8822 NC-8813 NC-8739 NC-8708 NC-8768 NC-8689 NC-8617 NC-8665 NC-8718 NC-8553 NC-8612 NC-8516 NC-8529 NC-8633 NC-8631 NC-8674 NC-8742 NC-8548 NC-8483 NC-8504 NC-8480 NC-8428 NC-8404 NC-8419 NC-8512 NC-8547 NC-8668 NC-8406 NC-8358 NC-8394 NC-8385 NC-8641 NC-8643 NC-8340 NC-8255 NC-8186 NC-8207 NC-8184 NC-8310 NC-8334 NC-8370 NC-8242 NC-8280 NC-8297 NC-8325 NC-8151 NC-8236 NC-8114 NC-8134 NC-8162 NC-8156 NC-8170 NC-8244 NC-8473 NC-8100 NC-8261 NC-8247 NC-8208 NC-8390 NC-8528 NC-8175 NC-8187 NC-8197 NC-8167 NC-8189 NC-8267 NC-8557 NC-8603 NC-8190 NC-8568 NC-8440 NC-8346 NC-8319 NC-8221 NC-8575 NC-8233 NC-8365 NC-8410 NC-8430 NC-8163 NC-8270 NC-8273 NC-8277 NC-8434 NC-8515 NC-8253 NC-8450 NC-8501 NC-8210 NC-8320 NC-8164 NC-8174 NC-8393 NC-8460

NC-7872 NC-7877 NC-7875

0 5 10 15 20 25 Feet

SCALE: 1" = 25'

Legend

- NPS Boundary
- Study Area
- Right-of-Way

- NC-# Tree in Excellent Condition
- NC-# Tree in Good Condition
- NC-# Tree in Fair Condition
- NC-# Tree in Poor Condition
- NC-# Standing Dead

*NC = National Capital Parks - East

PRE-DECISIONAL, DELIBERATIVE & CONFIDENTIAL

NOTES:
1. Tree Condition Assessment Guidelines are detailed on Sheet 152. For species, condition, and diameter-at-breast height of the trees shown on this map, see the Tree Table starting on Sheet 153.

MARYLAND DEPARTMENT OF TRANSPORTATION
STATE HIGHWAY ADMINISTRATION

495 270 MANAGED LANES STUDY

I-495 & I-270 MANAGED LANES STUDY
NATIONAL PARK SERVICE TREE INVENTORY
NATIONAL CAPITAL PARKS - EAST (NC)

AUGUST 2021 | SHEET NO. 58 OF 288



0 5 10 15 20 25 Feet

SCALE: 1" = 25'

Legend

- NPS Boundary
- Study Area
- Right-of-Way

- NC-# Tree in Excellent Condition
- NC-# Tree in Good Condition
- NC-# Tree in Fair Condition
- NC-# Tree in Poor Condition
- NC-# Standing Dead

*NC = National Capital Parks - East

PRE-DECISIONAL, DELIBERATIVE & CONFIDENTIAL

NOTES:

1. Tree Condition Assessment Guidelines are detailed on Sheet 152. For species, condition, and diameter-at-breast height of the trees shown on this map, see the Tree Table starting on Sheet 153.

MARYLAND DEPARTMENT OF TRANSPORTATION
STATE HIGHWAY ADMINISTRATION

495 MANAGED LANES STUDY 270

I-495 & I-270 MANAGED LANES STUDY
NATIONAL PARK SERVICE TREE INVENTORY
NATIONAL CAPITAL PARKS - EAST (NC)

AUGUST 2021 | SHEET NO. 59 OF 288

Match Line Sheet 46
Match Line Sheet 60

Match Line Sheet 59
Match Line Sheet 60

Match Line Sheet 60
Match Line Sheet 61

Match Line Sheet 60
Match Line Sheet 78

NC-10846 NC-10945 NC-10792 NC-10862 NC-10836 NC-10768 NC-10000 NC-9930 NC-10035 NC-10044 NC-10084 NC-10149 NC-10024 NC-10030 NC-10056 NC-10134 NC-10063 NC-9977 NC-10045 NC-10041 NC-10057 NC-10151 NC-10011 NC-9949 NC-10060 NC-9906 NC-10173 NC-10198 NC-10239 NC-10259 NC-10175 NC-10280 NC-10224 NC-10275 NC-10274 NC-10291 NC-10249 NC-10273 NC-10277 NC-10312 NC-10307 NC-10336 NC-10320 NC-10281 NC-10712 NC-10734 NC-9948 NC-9909 NC-9962 NC-9886 NC-9646 NC-9706 NC-9708 NC-9989 NC-9932 NC-10096 NC-10026 NC-10005 NC-10122 NC-10288 NC-10283 NC-10703 NC-10679 NC-10702 NC-10655 NC-9610 NC-9577 NC-9564 NC-9586 NC-9594 NC-9614 NC-9752 NC-9679 NC-9769 NC-9748 NC-9664 NC-9632 NC-9857 NC-10234 NC-10103 NC-10064 NC-10109 NC-10455 NC-9764 NC-9666 NC-9780 NC-9951 NC-10269 NC-10419 NC-10622 NC-10662 NC-9547 NC-9741 NC-9955 NC-10048 NC-10131 NC-10127 NC-10203 NC-10255 NC-10326 NC-10450 NC-9662 NC-9725 NC-9898 NC-9497 NC-10158 NC-10387 NC-10391 NC-10388 NC-10394 NC-9516 NC-9499 NC-9552 NC-9531 NC-9710 NC-9738 NC-9684 NC-9844 NC-9893 NC-9959 NC-9993 NC-10286 NC-10618 NC-10572 NC-9717 NC-10199 NC-10213 NC-10116 NC-10189 NC-10208 NC-10146 NC-9914 NC-9587 NC-9591 NC-9559 NC-9549 NC-9543 NC-9537 NC-9467 NC-9659 NC-9688 NC-9841 NC-9828 NC-9984 NC-10125 NC-10100 NC-9348 NC-9338 NC-9578 NC-9889 NC-10001 NC-9922 NC-9969 NC-10014 NC-9367 NC-9550 NC-9286 NC-9300 NC-9426 NC-9462 NC-9626 NC-9570 NC-9327 NC-9960 NC-9920 NC-9261 NC-9296 NC-9381 NC-9575 NC-9638 NC-9701 NC-9700

0 5 10 15 20 25 Feet

SCALE: 1" = 25'

Legend

- NPS Boundary
- Study Area
- Right-of-Way

- NC-# Tree in Excellent Condition
- NC-# Tree in Good Condition
- NC-# Tree in Fair Condition
- NC-# Tree in Poor Condition
- NC-# Standing Dead

*NC = National Capital Parks - East

PRE-DECISIONAL, DELIBERATIVE & CONFIDENTIAL

NOTES:
1. Tree Condition Assessment Guidelines are detailed on Sheet 152. For species, condition, and diameter-at-breast height of the trees shown on this map, see the Tree Table starting on Sheet 153.

MARYLAND DEPARTMENT OF TRANSPORTATION
STATE HIGHWAY ADMINISTRATION

495 270 MANAGED LANES STUDY

I-495 & I-270 MANAGED LANES STUDY
NATIONAL PARK SERVICE TREE INVENTORY
NATIONAL CAPITAL PARKS - EAST (NC)

AUGUST 2021 | SHEET NO. 60 OF 288

Match Line Sheet 47
Match Line Sheet 61

Match Line Sheet 60
Match Line Sheet 61

Match Line Sheet 61
Match Line Sheet 62

NC-10945
NC-10862
NC-10981
NC-10992
NC-11025
NC-10979
NC-10836
NC-10884
NC-10994
NC-10926
NC-10915
NC-10768
NC-10825
NC-10842
NC-10826
NC-10765
NC-10751
NC-10766
NC-10662
NC-10742
NC-10761
NC-10731
NC-10745
NC-10618
NC-11244
NC-11265
NC-11263
NC-11228
NC-11241
NC-11243
NC-11231
NC-11165
NC-11189
NC-11198
NC-11158
NC-11187
NC-11212
NC-11215
NC-11163
NC-11180
NC-11225
NC-11221
NC-11113
NC-11098
NC-11099
NC-11156
NC-11159
NC-11063
NC-11104
NC-11107
NC-11116
NC-11078
NC-11045
NC-11096
NC-11129
NC-11168
NC-11018
NC-11054
NC-11059
NC-11074
NC-11139
NC-11185
NC-10996
NC-11022
NC-11134
NC-10968
NC-10955
NC-10978
NC-11027
NC-11057
NC-10942
NC-10943
NC-10924
NC-10907
NC-10939
NC-10967
NC-10889
NC-10882
NC-10864
NC-10867
NC-10930

0 5 10 15 20 25 Feet

SCALE: 1" = 25'

Legend

- NPS Boundary
- Study Area
- Right-of-Way

- NC-# Tree in Excellent Condition
- NC-# Tree in Good Condition
- NC-# Tree in Fair Condition
- NC-# Tree in Poor Condition
- NC-# Standing Dead

*NC = National Capital Parks - East

PRE-DECISIONAL, DELIBERATIVE & CONFIDENTIAL

NOTES:
1. Tree Condition Assessment Guidelines are detailed on Sheet 152. For species, condition, and diameter-at-breast height of the trees shown on this map, see the Tree Table starting on Sheet 153.

MARYLAND DEPARTMENT OF TRANSPORTATION
STATE HIGHWAY ADMINISTRATION

495 MANAGED LANES STUDY 270

I-495 & I-270 MANAGED LANES STUDY
NATIONAL PARK SERVICE TREE INVENTORY
NATIONAL CAPITAL PARKS - EAST (NC)

AUGUST 2021 | SHEET NO. 61 OF 288



0 5 10 15 20 25 Feet

SCALE: 1" = 25'

Legend

- NPS Boundary
- Study Area
- Right-of-Way

- NC-# Tree in Excellent Condition
- NC-# Tree in Good Condition
- NC-# Tree in Fair Condition
- NC-# Tree in Poor Condition
- NC-# Standing Dead

*NC = National Capital Parks - East

PRE-DECISIONAL, DELIBERATIVE & CONFIDENTIAL

NOTES:

1. Tree Condition Assessment Guidelines are detailed on Sheet 152. For species, condition, and diameter-at-breast height of the trees shown on this map, see the Tree Table starting on Sheet 153.

MARYLAND DEPARTMENT OF TRANSPORTATION
STATE HIGHWAY ADMINISTRATION

495 270 MANAGED LANES STUDY

I-495 & I-270 MANAGED LANES STUDY
NATIONAL PARK SERVICE TREE INVENTORY
NATIONAL CAPITAL PARKS - EAST (NC)

AUGUST 2021

SHEET NO. 62 OF 288

Match Line Sheet 49
Match Line Sheet 63

Match Line Sheet 62
Match Line Sheet 63

Match Line Sheet 63
Match Line Sheet 64

NC-12585 NC-12652 NC-12668 NC-12730 NC-12735 NC-12781 NC-12902 NC-12979 NC-13181 NC-13245 NC-13357 NC-13466 NC-13512
NC-12727 NC-13399 NC-13465
NC-12714 NC-12715 NC-12784 NC-12925 NC-13341 NC-13384 NC-13505
NC-12600 NC-12993 NC-13447
NC-12544 NC-12546 NC-12804 NC-13374 NC-13425
NC-12568 NC-12605 NC-12816 NC-12966 NC-13027 NC-13233 NC-13272 NC-13369
NC-12570 NC-12588 NC-12602 NC-12626 NC-13003 NC-13203 NC-13264 NC-13406
NC-12569 NC-12628 NC-12691 NC-12845 NC-13048 NC-13318 NC-13432
NC-12640 NC-12658 NC-12732 NC-12919 NC-13468
NC-12744 NC-12905 NC-13021 NC-13090 NC-13211 NC-13256 NC-13365
NC-12680 NC-12723 NC-12740 NC-12815 NC-12841 NC-12936 NC-12964 NC-13097 NC-13122 NC-13356 NC-13392 NC-13411
NC-13095 NC-13402 NC-13431
NC-12773 NC-13144 NC-13145 NC-13366
NC-12758 NC-12926 NC-13278
NC-12777 NC-12806 NC-12846 NC-12894 NC-12985 NC-13067 NC-13124 NC-13305 NC-13351
NC-12790 NC-12847 NC-12860 NC-12944 NC-13201
NC-12843 NC-12891 NC-13132
NC-12862 NC-12859 NC-13092 NC-13332
NC-12864 NC-12907 NC-12968 NC-13043 NC-13107 NC-13158 NC-13314
NC-12871 NC-12866 NC-12906 NC-12956 NC-12981 NC-13151
NC-12911 NC-12937 NC-12991 NC-13206 NC-13198
NC-12950 NC-12973 NC-13041 NC-13165
NC-12952 NC-13060 NC-13037 NC-13121 NC-13180 NC-13230
NC-12969 NC-13045 NC-13049 NC-13135 NC-13204
NC-13046 NC-13044 NC-13077 NC-13199
NC-13074 NC-13063 NC-13134
NC-13096 NC-13150
NC-13086

NC-12428 NC-12477 NC-12530
NC-12411 NC-12454 NC-12441 NC-12457 NC-12450 NC-12496 NC-12522 NC-12520 NC-12545 NC-12558 NC-12565 NC-12573 NC-12550 NC-12562
NC-12362
NC-12654
NC-12604
NC-12525
NC-12449
NC-12729
NC-12766
NC-12783 NC-12792
NC-12754 NC-12771
NC-12779 NC-12813
NC-12831
NC-12762 NC-12824
NC-12839
NC-12703
NC-12709

0 5 10 15 20 25 Feet

SCALE: 1" = 25'

Legend

- NPS Boundary
- Study Area
- Right-of-Way

- NC-# Tree in Excellent Condition
- NC-# Tree in Good Condition
- NC-# Tree in Fair Condition
- NC-# Tree in Poor Condition
- NC-# Standing Dead

*NC = National Capital Parks - East

PRE-DECISIONAL, DELIBERATIVE & CONFIDENTIAL

NOTES:
1. Tree Condition Assessment Guidelines are detailed on Sheet 152. For species, condition, and diameter-at-breast height of the trees shown on this map, see the Tree Table starting on Sheet 153.

MARYLAND DEPARTMENT OF TRANSPORTATION
STATE HIGHWAY ADMINISTRATION

495 270 MANAGED LANES STUDY

I-495 & I-270 MANAGED LANES STUDY
NATIONAL PARK SERVICE TREE INVENTORY
NATIONAL CAPITAL PARKS - EAST (NC)

AUGUST 2021 | SHEET NO. 63 OF 288

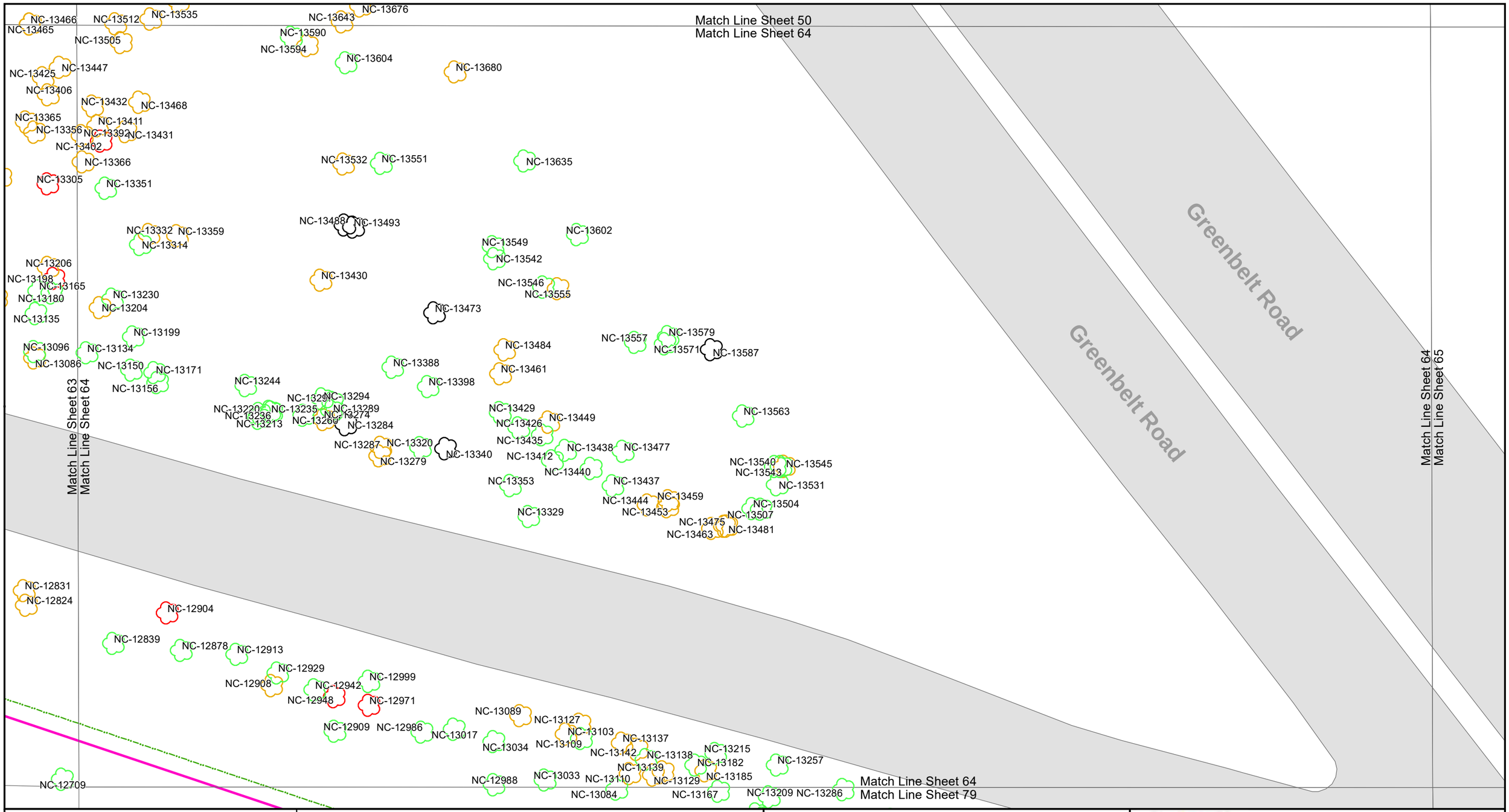

0 5 10 15 20 25 Feet

SCALE: 1" = 25'

Legend

- NPS Boundary
- Study Area
- Right-of-Way

- NC-# Tree in Excellent Condition
- NC-# Tree in Good Condition
- NC-# Tree in Fair Condition
- NC-# Tree in Poor Condition
- NC-# Standing Dead

*NC = National Capital Parks - East

PRE-DECISIONAL, DELIBERATIVE & CONFIDENTIAL

NOTES:

1. Tree Condition Assessment Guidelines are detailed on Sheet 152. For species, condition, and diameter-at-breast height of the trees shown on this map, see the Tree Table starting on Sheet 153.

MARYLAND DEPARTMENT OF TRANSPORTATION
STATE HIGHWAY ADMINISTRATION

495 270 MANAGED LANES STUDY

I-495 & I-270 MANAGED LANES STUDY
NATIONAL PARK SERVICE TREE INVENTORY
NATIONAL CAPITAL PARKS - EAST (NC)

AUGUST 2021

SHEET NO. 64 OF 288

Match Line Sheet 51
Match Line Sheet 65

Match Line Sheet 64
Match Line Sheet 65

Match Line Sheet 65
Match Line Sheet 66

Match Line Sheet 65
Match Line Sheet 80

Baltimore - Washington Parkway

Greenbelt Road

NC-14621
NC-14606
NC-14573
NC-14624
NC-14611
NC-14587
NC-14650
NC-14596
NC-14609
NC-14597
NC-14701
NC-14686
NC-14689
NC-14760
NC-14714
NC-14718
NC-14751
NC-14529
NC-14525
NC-14626
NC-14839
NC-14840
NC-14688
NC-14671
NC-14678
NC-14766
NC-14709
NC-14740
NC-14675
NC-14901
NC-15016
NC-14857
NC-14523
NC-14961
NC-14902
NC-14984
NC-14911
NC-14979
NC-14917
NC-14903
NC-14360
NC-14485
NC-14542
NC-14665
NC-14662
NC-14658
NC-14687
NC-14419
NC-14703
NC-14627
NC-14450
NC-14661
NC-14430
NC-14564
NC-14882
NC-15140
NC-14138
NC-14351
NC-14499
NC-14469
NC-14524
NC-14557
NC-14637
NC-14512
NC-14489
NC-14646
NC-14731
NC-14810
NC-14432
NC-14702
NC-14416
NC-14552
NC-14657
NC-14770
NC-14776
NC-14772
NC-14452
NC-14994
NC-15041
NC-14065
NC-14435
NC-14438
NC-14566
NC-14785
NC-14807
NC-14329
NC-14586
NC-14944
NC-14914
NC-14992
NC-14062
NC-14795
NC-14874
NC-14991
NC-14765
NC-14550
NC-14510
NC-14781
NC-14904
NC-14514
NC-14451
NC-14860
NC-14413
NC-14600
NC-14392
NC-14428
NC-14617
NC-14710
NC-14743
NC-14399
NC-14588
NC-14328
NC-14706
NC-14712
NC-14700

0 5 10 15 20 25 Feet

SCALE: 1" = 25'

Legend

- NPS Boundary
- Study Area
- Right-of-Way

- NC-# Tree in Excellent Condition
- NC-# Tree in Good Condition
- NC-# Tree in Fair Condition
- NC-# Tree in Poor Condition
- NC-# Standing Dead

*NC = National Capital Parks - East

PRE-DECISIONAL, DELIBERATIVE & CONFIDENTIAL

NOTES:
1. Tree Condition Assessment Guidelines are detailed on Sheet 152. For species, condition, and diameter-at-breast height of the trees shown on this map, see the Tree Table starting on Sheet 153.

MARYLAND DEPARTMENT OF TRANSPORTATION
STATE HIGHWAY ADMINISTRATION

495 270 MANAGED LANES STUDY

I-495 & I-270 MANAGED LANES STUDY
NATIONAL PARK SERVICE TREE INVENTORY
NATIONAL CAPITAL PARKS - EAST (NC)

AUGUST 2021 | SHEET NO. 65 OF 288

Baltimore - Washington Parkway

Baltimore - Washington Parkway

Match Line Sheet 65
Match Line Sheet 66

Match Line Sheet 66
Match Line Sheet 67

Match Line Sheet 66
Match Line Sheet 81

NC-16009
NC-16053
NC-16062
NC-16035
NC-16055
NC-15993
NC-16048
NC-16058
NC-16052
NC-16022
NC-15445
NC-15433
NC-15581
NC-15484
NC-15307
NC-15487
NC-15681
NC-15375
NC-15488
NC-15524
NC-15430
NC-15509
NC-15388
NC-15453
NC-15567
NC-15578
NC-15140
NC-15400-15429
NC-15469
IC-15475
NC-15536
NC-15702
NC-15742
NC-15363
NC-15432
NC-15456
NC-15545
NC-15547
NC-15607
NC-15523
NC-15326
NC-15425
NC-15491
NC-15539
IC-15588
NC-15511
NC-15304
NC-15333
NC-15376
NC-15472
NC-15596
IC-15593
NC-15325
NC-15496
NC-15688
NC-15733
NC-15205
NC-15309
NC-15373
NC-15542
NC-15605
NC-15634
NC-15708
NC-15283
NC-15336
NC-15404
NC-15041
NC-15192
NC-15299
NC-15314
NC-15451
NC-15642
NC-15739
NC-14994
NC-15303
NC-15414
NC-15447
NC-15618
NC-15639
NC-15342
NC-15550
NC-15751
NC-14944
NC-15277
NC-15455
NC-15495
NC-14992
NC-15049
NC-15117
NC-15265
NC-15606
NC-15653
NC-15690
NC-15746
NC-14991
NC-15254
NC-15143
NC-15050
NC-15658
NC-15108
NC-15279
NC-15330
NC-15525
NC-15585
NC-14904
NC-15179
NC-15085
NC-15193
NC-15188
NC-15695
NC-15371
NC-15620
NC-15723
NC-15047
NC-15558

0 5 10 15 20 25 Feet

SCALE: 1" = 25'

Legend

- NPS Boundary
- Study Area
- Right-of-Way

- NC-# Tree in Excellent Condition
- NC-# Tree in Good Condition
- NC-# Tree in Fair Condition
- NC-# Tree in Poor Condition
- NC-# Standing Dead

*NC = National Capital Parks - East

PRE-DECISIONAL, DELIBERATIVE & CONFIDENTIAL

NOTES:
1. Tree Condition Assessment Guidelines are detailed on Sheet 152. For species, condition, and diameter-at-breast height of the trees shown on this map, see the Tree Table starting on Sheet 153.

MARYLAND DEPARTMENT OF TRANSPORTATION
STATE HIGHWAY ADMINISTRATION

495 MANAGED LANES STUDY 270

I-495 & I-270 MANAGED LANES STUDY
NATIONAL PARK SERVICE TREE INVENTORY
NATIONAL CAPITAL PARKS - EAST (NC)

AUGUST 2021 | SHEET NO. 66 OF 288

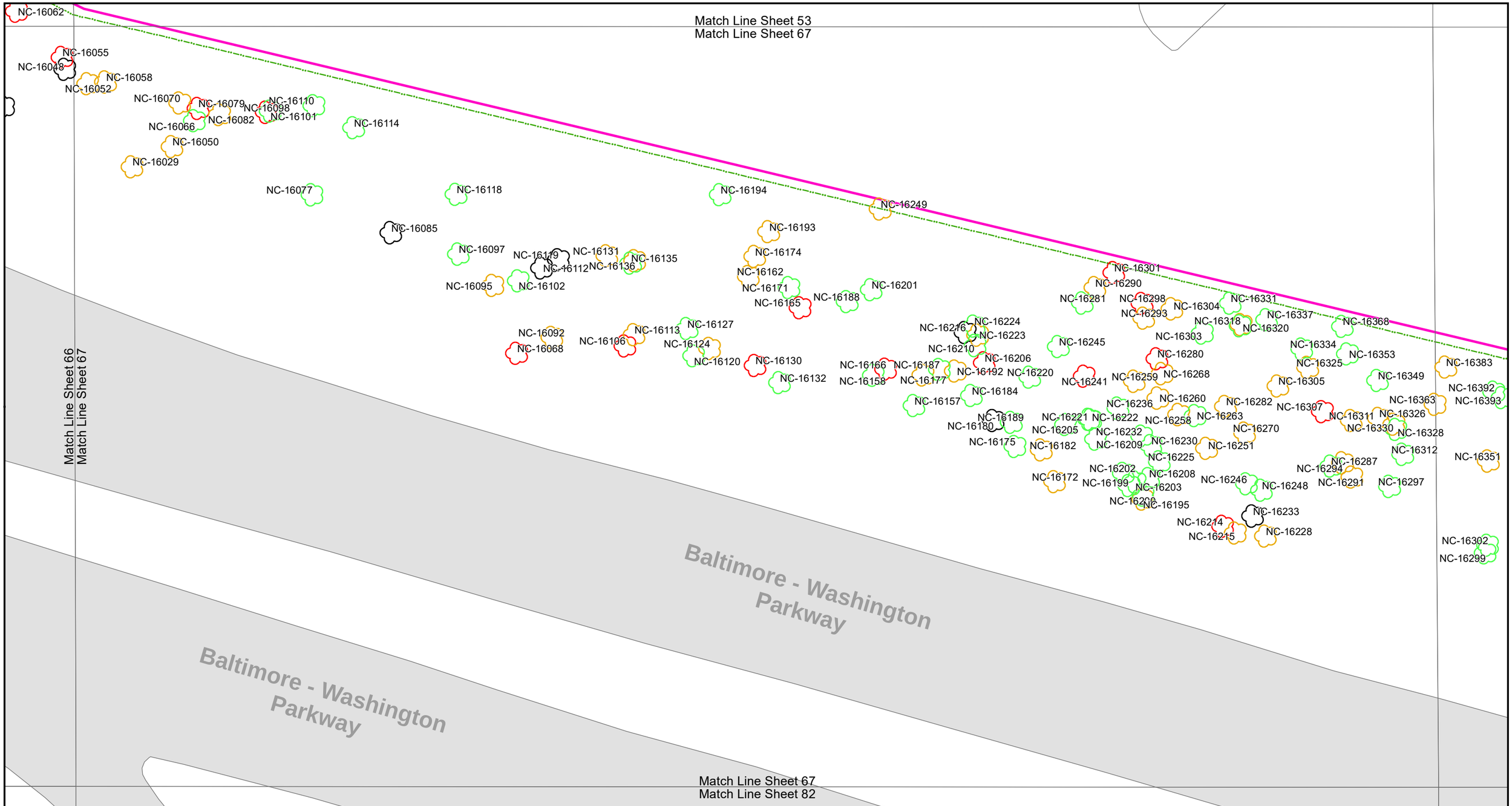

0 5 10 15 20 25 Feet

SCALE: 1" = 25'

Legend

- NPS Boundary
- Study Area
- Right-of-Way

- NC-# Tree in Excellent Condition
- NC-# Tree in Good Condition
- NC-# Tree in Fair Condition
- NC-# Tree in Poor Condition
- NC-# Standing Dead

*NC = National Capital Parks - East

PRE-DECISIONAL, DELIBERATIVE & CONFIDENTIAL

NOTES:

1. Tree Condition Assessment Guidelines are detailed on Sheet 152. For species, condition, and diameter-at-breast height of the trees shown on this map, see the Tree Table starting on Sheet 153.

MARYLAND DEPARTMENT OF TRANSPORTATION
STATE HIGHWAY ADMINISTRATION

495 270 MANAGED LANES STUDY

I-495 & I-270 MANAGED LANES STUDY
NATIONAL PARK SERVICE TREE INVENTORY
NATIONAL CAPITAL PARKS - EAST (NC)

AUGUST 2021

SHEET NO. 67 OF 288

198

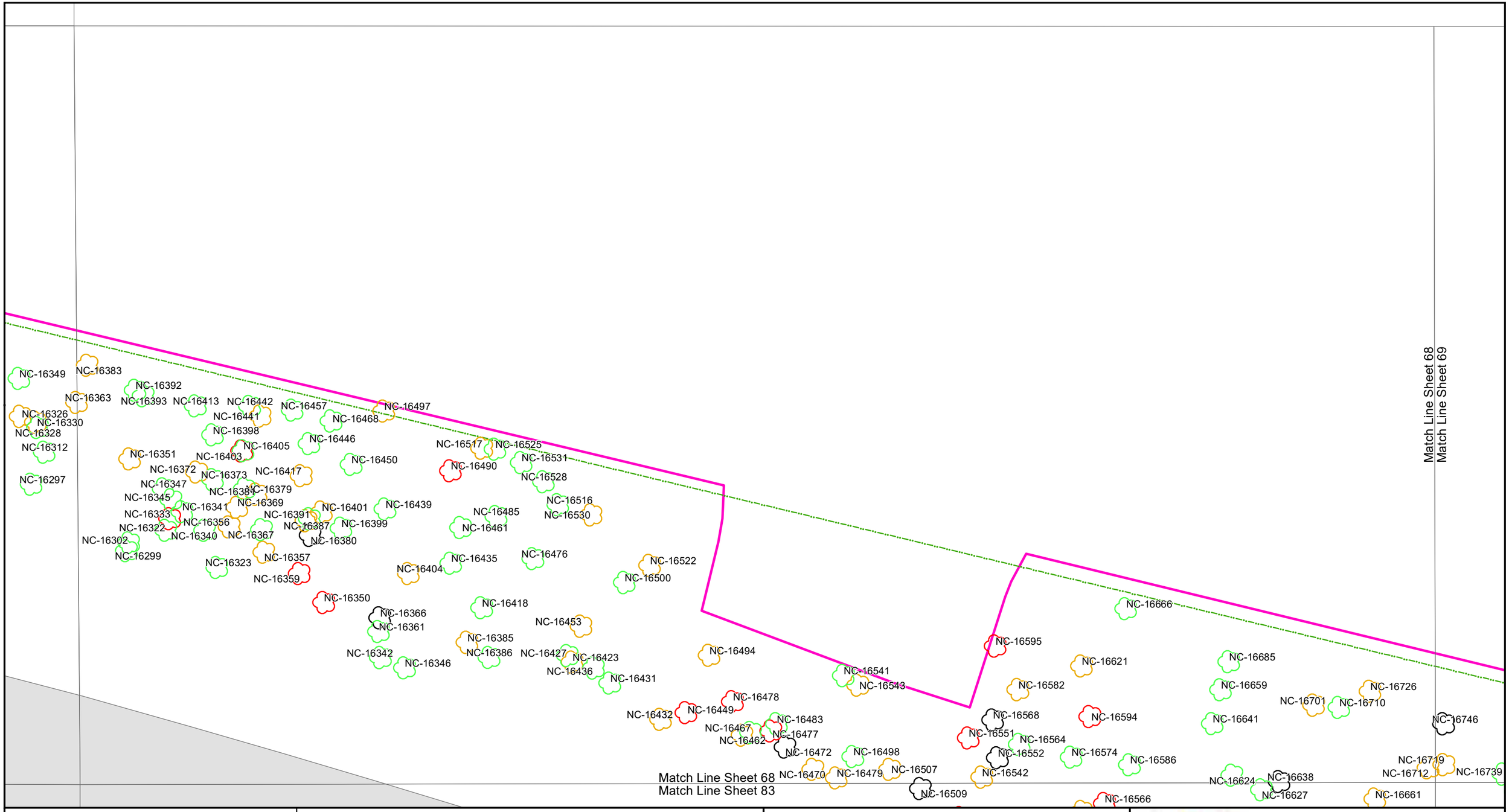

0 5 10 15 20 25 Feet

SCALE: 1" = 25'

Legend

- NPS Boundary
- Study Area
- Right-of-Way

- NC-# Tree in Excellent Condition
- NC-# Tree in Good Condition
- NC-# Tree in Fair Condition
- NC-# Tree in Poor Condition
- NC-# Standing Dead

*NC = National Capital Parks - East

PRE-DECISIONAL, DELIBERATIVE & CONFIDENTIAL

NOTES:
1. Tree Condition Assessment Guidelines are detailed on Sheet 152. For species, condition, and diameter-at-breast height of the trees shown on this map, see the Tree Table starting on Sheet 153.

MARYLAND DEPARTMENT OF TRANSPORTATION
STATE HIGHWAY ADMINISTRATION

495 MANAGED LANES STUDY 270

I-495 & I-270 MANAGED LANES STUDY
NATIONAL PARK SERVICE TREE INVENTORY
NATIONAL CAPITAL PARKS - EAST (NC)

AUGUST 2021 | SHEET NO. 68 OF 288

Match Line Sheet 68
Match Line Sheet 69

NC-16726
NC-16746
NC-16719
NC-16712
NC-16661
NC-16739
NC-16743
NC-16732
NC-16762
NC-16864

Match Line Sheet 69
Match Line Sheet 84

0 5 10 15 20 25 Feet

SCALE: 1" = 25'

Legend

- NPS Boundary
- Study Area
- Right-of-Way

- NC-# Tree in Excellent Condition
- NC-# Tree in Good Condition
- NC-# Tree in Fair Condition
- NC-# Tree in Poor Condition
- NC-# Standing Dead

*NC = National Capital Parks - East

PRE-DECISIONAL, DELIBERATIVE & CONFIDENTIAL

NOTES:
1. Tree Condition Assessment Guidelines are detailed on Sheet 152. For species, condition, and diameter-at-breast height of the trees shown on this map, see the Tree Table starting on Sheet 153.

MARYLAND DEPARTMENT OF TRANSPORTATION
STATE HIGHWAY ADMINISTRATION

495 MANAGED LANES STUDY 270

I-495 & I-270 MANAGED LANES STUDY
NATIONAL PARK SERVICE TREE INVENTORY
NATIONAL CAPITAL PARKS - EAST (NC)

AUGUST 2021 | SHEET NO. 69 OF 288

Match Line Sheet 70
Match Line Sheet 71

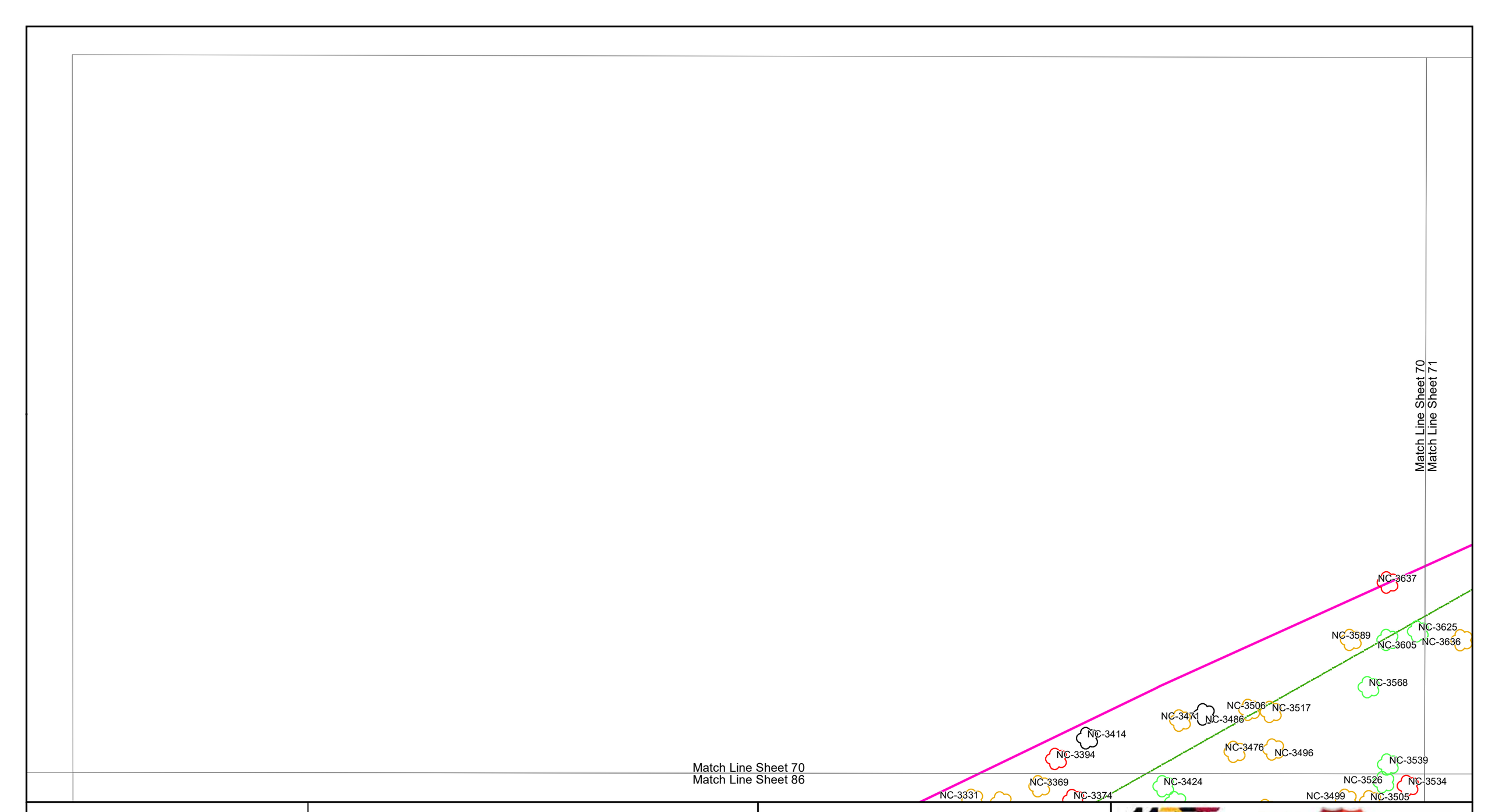

Match Line Sheet 70
Match Line Sheet 86

0 5 10 15 20 25 Feet

SCALE: 1" = 25'

Legend

- NPS Boundary
- Study Area
- Right-of-Way

- NC-# Tree in Excellent Condition
- NC-# Tree in Good Condition
- NC-# Tree in Fair Condition
- NC-# Tree in Poor Condition
- NC-# Standing Dead

*NC = National Capital Parks - East

PRE-DECISIONAL, DELIBERATIVE & CONFIDENTIAL

NOTES:
1. Tree Condition Assessment Guidelines are detailed on Sheet 152. For species, condition, and diameter-at-breast height of the trees shown on this map, see the Tree Table starting on Sheet 153.

MARYLAND DEPARTMENT OF TRANSPORTATION
STATE HIGHWAY ADMINISTRATION

495 MANAGED LANES STUDY 270

I-495 & I-270 MANAGED LANES STUDY
NATIONAL PARK SERVICE TREE INVENTORY
NATIONAL CAPITAL PARKS - EAST (NC)

AUGUST 2021 | SHEET NO. 70 OF 288

201

Match Line Sheet 70
Match Line Sheet 71

Match Line Sheet 71
Match Line Sheet 72

Match Line Sheet 71
Match Line Sheet 87

Baltimore - Washington Parkway

NC-4558 NC-4575 NC-4619 NC-4540 NC-4543 NC-4466 NC-4579 NC-4377 NC-4539 NC-4447 NC-4368 NC-4484 NC-4512 NC-4383 NC-4398 NC-4397 NC-4305 NC-4354 NC-4372 NC-4405 NC-4443 NC-4323 NC-4387 NC-4393 NC-4510 NC-4272 NC-4342 NC-4500 NC-4267 NC-4327 NC-4396 NC-4208 NC-4168 NC-4249 NC-4292 NC-4454 NC-4142 NC-4279 NC-4316 NC-4200 NC-4394 NC-4425 NC-4201 NC-4238 NC-4259 NC-4467 NC-4252 NC-4154 NC-4160 NC-4195 NC-4203 NC-4346 NC-4358 NC-4406 NC-4097 NC-4187 NC-4388 NC-4110 NC-4088 NC-4140 NC-4038 NC-3960 NC-4116 NC-4145 NC-4263 NC-4280 NC-4144 NC-4153 NC-4264 NC-4288 NC-3992 NC-4069 NC-4021 NC-4294 NC-4253 NC-4100 NC-4053 NC-4158 NC-3874 NC-3916 NC-4143 NC-4182 NC-3881 NC-3876 NC-3959 NC-4161 NC-3900 NC-3941 NC-3995 NC-4006 NC-3803 NC-3854 NC-4061 NC-4078 NC-4172 NC-4174 NC-3835 NC-3849 NC-3871 NC-4108 NC-4007 NC-4050 NC-4086 NC-4074 NC-3971 NC-3974 NC-4044 NC-4048 NC-4000 NC-3698 NC-3764 NC-3815 NC-3860 NC-3899 NC-3906 NC-3963 NC-3989 NC-3996 NC-3756 NC-3798 NC-3709 NC-3637 NC-3949 NC-3975 NC-3710 NC-3749 NC-3766 NC-3772 NC-3898 NC-3961 NC-3985 NC-3685 NC-3694 NC-3726 NC-3905 NC-3933 NC-3928 NC-3625 NC-3671 NC-3892 NC-3919 NC-3862 NC-3927 NC-3636 NC-3605 NC-3875 NC-3780 NC-3642 NC-3660 NC-3705 NC-3799 NC-3670 NC-3733 NC-3767 NC-3787 NC-3825 NC-3823 NC-3701 NC-3834 NC-3768 NC-3810 NC-3657 NC-3682 NC-3751 NC-3663 NC-3687 NC-3631 NC-3658 NC-3679 NC-3707 NC-3740 NC-3779 NC-3748 NC-3614 NC-4216 NC-4149 NC-4198 NC-3539 NC-3591 NC-3645 NC-3684 NC-4181 NC-3526 NC-3596 NC-3649 NC-3668 NC-3534 NC-3505 NC-3558 NC-3578 NC-3608 NC-3624 NC-4025 NC-4035

0 5 10 15 20 25 Feet

SCALE: 1" = 25'

Legend

- NPS Boundary
- Study Area
- Right-of-Way

- NC-# Tree in Excellent Condition
- NC-# Tree in Good Condition
- NC-# Tree in Fair Condition
- NC-# Tree in Poor Condition
- NC-# Standing Dead

*NC = National Capital Parks - East

PRE-DECISIONAL, DELIBERATIVE & CONFIDENTIAL

NOTES:
1. Tree Condition Assessment Guidelines are detailed on Sheet 152. For species, condition, and diameter-at-breast height of the trees shown on this map, see the Tree Table starting on Sheet 153.

MARYLAND DEPARTMENT OF TRANSPORTATION
STATE HIGHWAY ADMINISTRATION

495 270 MANAGED LANES STUDY

I-495 & I-270 MANAGED LANES STUDY
NATIONAL PARK SERVICE TREE INVENTORY
NATIONAL CAPITAL PARKS - EAST (NC)

AUGUST 2021 | SHEET NO. 71 OF 288

202

Match Line Sheet 54
Match Line Sheet 72

Match Line Sheet 71
Match Line Sheet 72

Match Line Sheet 72
Match Line Sheet 73

Match Line Sheet 72

Match Line Sheet 88

Baltimore - Washington Parkway

NC-4676 NC-4683 NC-4706 NC-4797 NC-4810 NC-4786 NC-4798 NC-4822 NC-4901 NC-4910 NC-4947 NC-4968 NC-5005 NC-4943
NC-4690 NC-4705 NC-4658 NC-4691 NC-4708 NC-4818 NC-4871 NC-4869 NC-4619 NC-4698 NC-4720 NC-4844 NC-4872 NC-4896
NC-4575 NC-4758 NC-4806 NC-4755 NC-4766 NC-4890 NC-4813 NC-4741 NC-4762 NC-4616 NC-4644 NC-4711 NC-4745 NC-4743 NC-4785 NC-4794
NC-4543 NC-4681 NC-4769 NC-4773 NC-4635 NC-4647 NC-4579 NC-4587
NC-4539 NC-4602 NC-4772 NC-4512 NC-4569
NC-4646 NC-4660 NC-4659 NC-4675 NC-4574
NC-4510 NC-4527 NC-4500
NC-4454 NC-4521 NC-4425 NC-4491 NC-4522 NC-4406 NC-4467

NC-5096 NC-5123 NC-5135 NC-5104 NC-5053
NC-5007 NC-5047 NC-4973 NC-5002 NC-5023 NC-5035 NC-4903 NC-4935 NC-4999 NC-5051 NC-5073 NC-4939 NC-4961 NC-4927 NC-4962 NC-4956 NC-4905 NC-4918 NC-4993 NC-5043

NC-4815 NC-4860 NC-4867 NC-4808 NC-4861 NC-4879 NC-4790 NC-4812 NC-4855 NC-4752 NC-4783 NC-4796 NC-4849 NC-4741 NC-4763 NC-4858 NC-4952
NC-4699 NC-4719 NC-4779 NC-4831 NC-4988
NC-4637 NC-4666 NC-4682 NC-4709 NC-4677 NC-4843 NC-4946 NC-4980
NC-4700 NC-4704 NC-4759 NC-4781 NC-4816 NC-4940 NC-4955
NC-4650 NC-4672 NC-4712 NC-4767 NC-4827
NC-4563 NC-4567 NC-4609 NC-4643 NC-4731 NC-4899
NC-4542 NC-4576 NC-4726 NC-4847
NC-4530 NC-4684 NC-4680 NC-4534 NC-4653 NC-4674 NC-4749 NC-4770 NC-4885 NC-4889
NC-4487 NC-4532 NC-4584 NC-4618 NC-4648 NC-4692 NC-4520
NC-4673 NC-4735 NC-4852
NC-4833 NC-4836 NC-4992 NC-4906 NC-4907
NC-4412 NC-4375 NC-4411 NC-4415 NC-4631 NC-4685 NC-4715
NC-4414 NC-4353 NC-4421 NC-4614 NC-4629 NC-4671 NC-4829 NC-4848 NC-4877
NC-4445 NC-4350 NC-4481 NC-4825
NC-4310 NC-4460 NC-4561 NC-4636
NC-4245 NC-4430 NC-4496 NC-4507 NC-4838 NC-4875
NC-4284 NC-4304 NC-4345 NC-4378 NC-4661 NC-4688 NC-4824
NC-4239 NC-4248 NC-4266 NC-4298 NC-4317 NC-4337 NC-4451 NC-4474 NC-4632 NC-4657
NC-4216 NC-4303 NC-4511 NC-4560 NC-4594 NC-4730 NC-4817 NC-4853
NC-4227 NC-4257 NC-4384 NC-4410 NC-4568
NC-4444 NC-4477 NC-4518 NC-4583 NC-4667
NC-4198 NC-4260 NC-4382 NC-4407 NC-4471 NC-4697 NC-4744 NC-4782
NC-4181 NC-4311 NC-4328 NC-4423 NC-4509 NC-4595 NC-4628 NC-4760
NC-4379 NC-4686
NC-4179 NC-4183 NC-4237 NC-4270 NC-4347 NC-4386 NC-4426 NC-4452 NC-4461 NC-4492 NC-4572 NC-4603 NC-4663 NC-4545 NC-4623 NC-4776

0 5 10 15 20 25 Feet

SCALE: 1" = 25'

Legend

- NPS Boundary
- Study Area
- Right-of-Way

- NC-# Tree in Excellent Condition
- NC-# Tree in Good Condition
- NC-# Tree in Fair Condition
- NC-# Tree in Poor Condition
- NC-# Standing Dead

*NC = National Capital Parks - East

PRE-DECISIONAL, DELIBERATIVE & CONFIDENTIAL

NOTES:
1. Tree Condition Assessment Guidelines are detailed on Sheet 152. For species, condition, and diameter-at-breast height of the trees shown on this map, see the Tree Table starting on Sheet 153.

MDOT MARYLAND DEPARTMENT OF TRANSPORTATION
STATE HIGHWAY ADMINISTRATION

495 270 MANAGED LANES STUDY

I-495 & I-270 MANAGED LANES STUDY
NATIONAL PARK SERVICE TREE INVENTORY
NATIONAL CAPITAL PARKS - EAST (NC)

AUGUST 2021 | SHEET NO. 72 OF 288

Match Line Sheet 55
Match Line Sheet 73

Match Line Sheet 72
Match Line Sheet 73

Match Line Sheet 73
Match Line Sheet 74

Match Line Sheet 73
Match Line Sheet 89

Baltimore - Washington Parkway

0 5 10 15 20 25 Feet

SCALE: 1" = 25'

Legend

- NPS Boundary
- Study Area
- Right-of-Way

- NC-# Tree in Excellent Condition
- NC-# Tree in Good Condition
- NC-# Tree in Fair Condition
- NC-# Tree in Poor Condition
- NC-# Standing Dead

*NC = National Capital Parks - East

PRE-DECISIONAL, DELIBERATIVE & CONFIDENTIAL

NOTES:
1. Tree Condition Assessment Guidelines are detailed on Sheet 152. For species, condition, and diameter-at-breast height of the trees shown on this map, see the Tree Table starting on Sheet 153.

MARYLAND DEPARTMENT OF TRANSPORTATION
STATE HIGHWAY ADMINISTRATION

495 270 MANAGED LANES STUDY

I-495 & I-270 MANAGED LANES STUDY
NATIONAL PARK SERVICE TREE INVENTORY
NATIONAL CAPITAL PARKS - EAST (NC)

AUGUST 2021 | SHEET NO. 73 OF 288

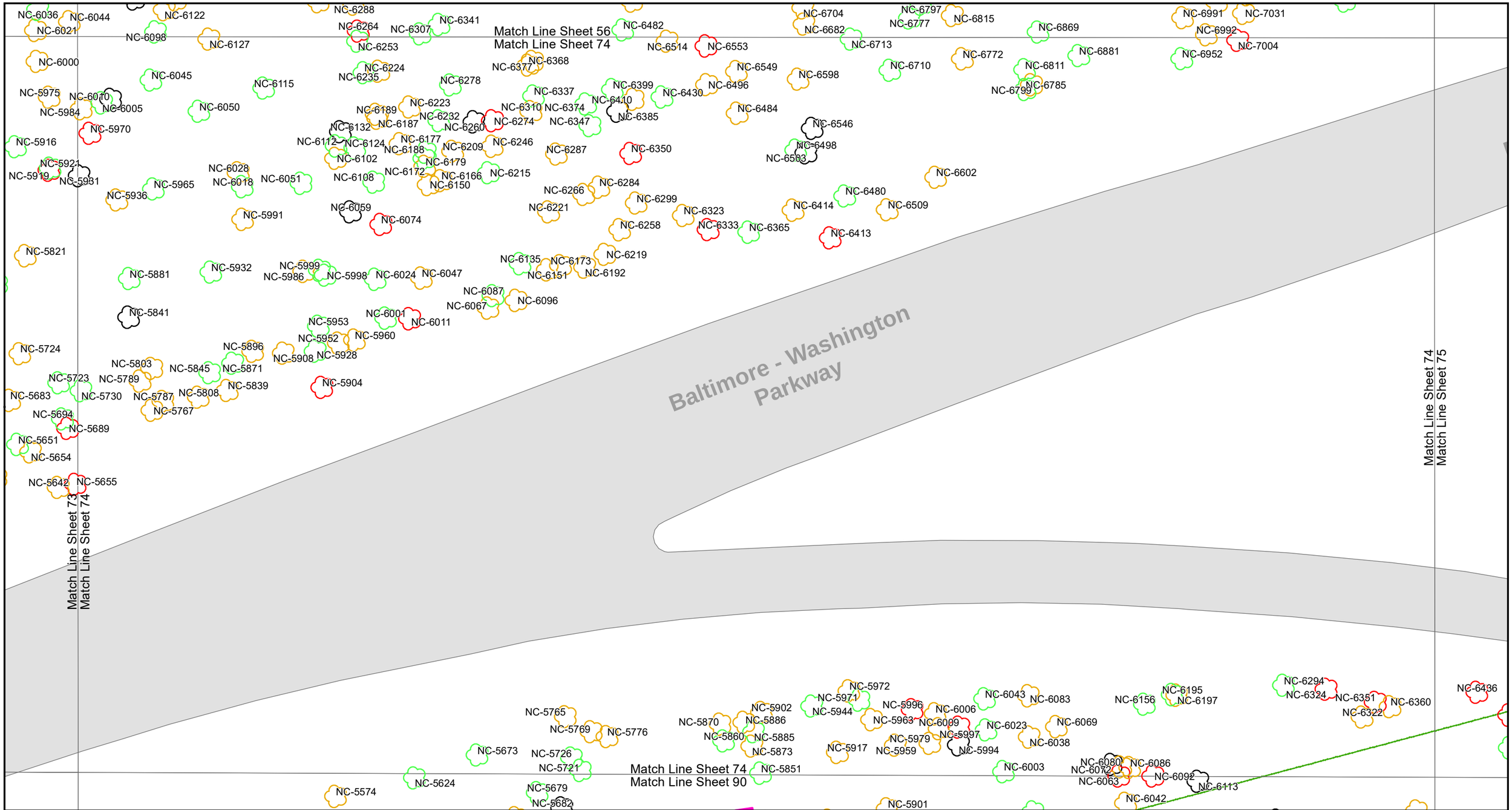

0 5 10 15 20 25 Feet

SCALE: 1" = 25'

Legend

- NPS Boundary
- Study Area
- Right-of-Way
- NC-# Tree in Excellent Condition
- NC-# Tree in Good Condition
- NC-# Tree in Fair Condition
- NC-# Tree in Poor Condition
- NC-# Standing Dead

*NC = National Capital Parks - East

PRE-DECISIONAL, DELIBERATIVE & CONFIDENTIAL

NOTES:
1. Tree Condition Assessment Guidelines are detailed on Sheet 152. For species, condition, and diameter-at-breast height of the trees shown on this map, see the Tree Table starting on Sheet 153.

MARYLAND DEPARTMENT OF TRANSPORTATION
STATE HIGHWAY ADMINISTRATION

495 270 MANAGED LANES STUDY

I-495 & I-270 MANAGED LANES STUDY
NATIONAL PARK SERVICE TREE INVENTORY
NATIONAL CAPITAL PARKS - EAST (NC)

AUGUST 2021 | SHEET NO. 74 OF 288

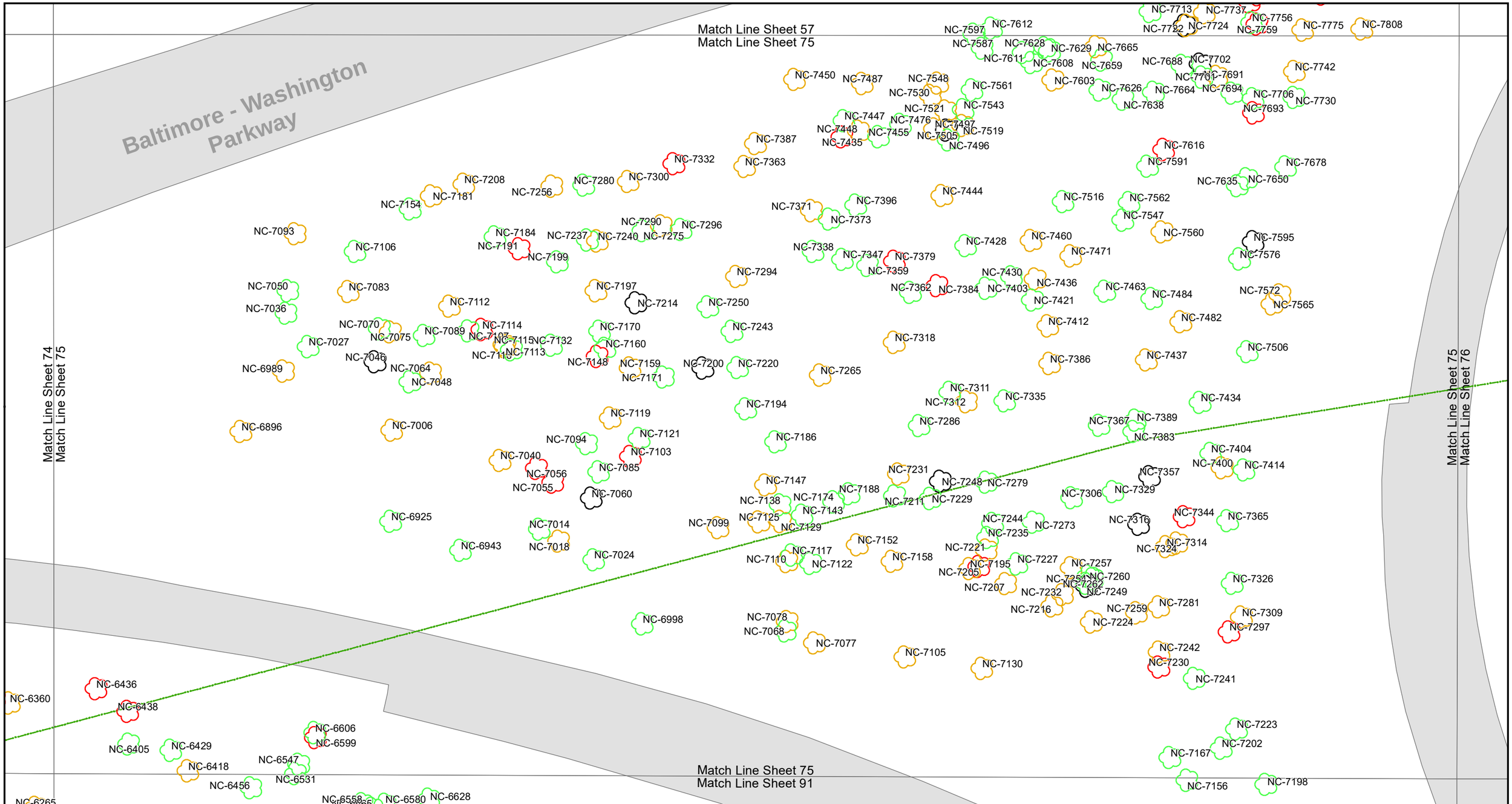

0 5 10 15 20 25 Feet

SCALE: 1" = 25'

Legend

- NPS Boundary
- Study Area
- Right-of-Way

- NC-# Tree in Excellent Condition
- NC-# Tree in Good Condition
- NC-# Tree in Fair Condition
- NC-# Tree in Poor Condition
- NC-# Standing Dead

*NC = National Capital Parks - East

PRE-DECISIONAL, DELIBERATIVE & CONFIDENTIAL

NOTES:

1. Tree Condition Assessment Guidelines are detailed on Sheet 152. For species, condition, and diameter-at-breast height of the trees shown on this map, see the Tree Table starting on Sheet 153.

MDOT MARYLAND DEPARTMENT OF TRANSPORTATION STATE HIGHWAY ADMINISTRATION

495 270 MANAGED LANES STUDY

I-495 & I-270 MANAGED LANES STUDY
NATIONAL PARK SERVICE TREE INVENTORY
NATIONAL CAPITAL PARKS - EAST (NC)

AUGUST 2021

SHEET NO. 75 OF 288

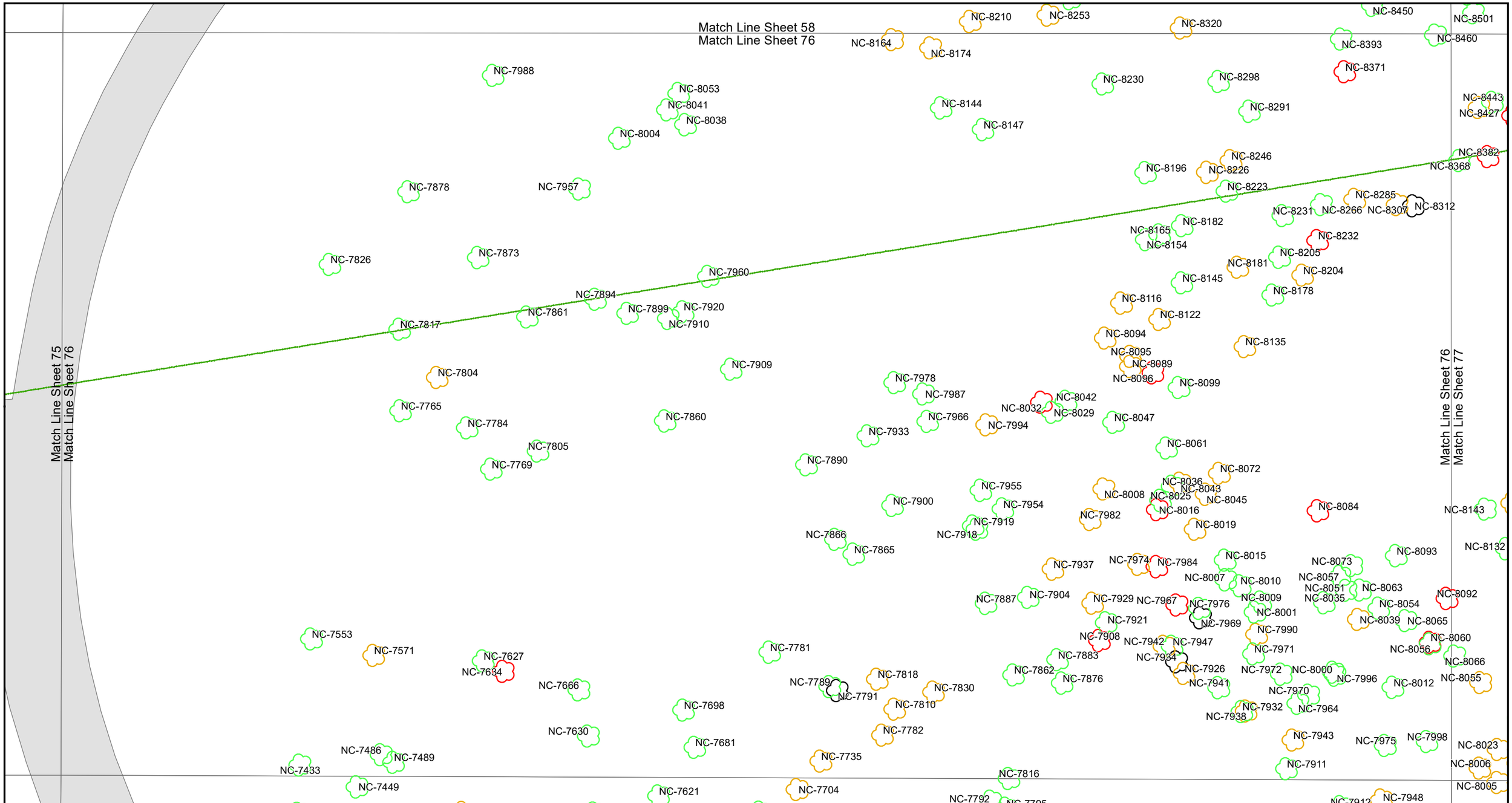

0 5 10 15 20 25 Feet

SCALE: 1" = 25'

Legend

- NPS Boundary
- Study Area
- Right-of-Way

- NC-# Tree in Excellent Condition
- NC-# Tree in Good Condition
- NC-# Tree in Fair Condition
- NC-# Tree in Poor Condition
- NC-# Standing Dead

*NC = National Capital Parks - East

PRE-DECISIONAL, DELIBERATIVE & CONFIDENTIAL

NOTES:

1. Tree Condition Assessment Guidelines are detailed on Sheet 152. For species, condition, and diameter-at-breast height of the trees shown on this map, see the Tree Table starting on Sheet 153.

MARYLAND DEPARTMENT OF TRANSPORTATION
STATE HIGHWAY ADMINISTRATION

495 270 MANAGED LANES STUDY

I-495 & I-270 MANAGED LANES STUDY
NATIONAL PARK SERVICE TREE INVENTORY
NATIONAL CAPITAL PARKS - EAST (NC)

AUGUST 2021

SHEET NO. 76 OF 288

Match Line Sheet 59
Match Line Sheet 77

Match Line Sheet 76
Match Line Sheet 77

I-95 / I-495 Capital
Beltway Inner Loop

I-95 / I-495 Capital
Beltway Outer Loop

Match Line Sheet 77
Match Line Sheet 78

Match Line Sheet 77
Match Line Sheet 93

NC-8501
NC-8460
NC-8533
NC-8591
NC-8600
NC-8597
NC-8443
NC-8470
NC-8487
NC-8427
NC-8478
NC-8445
NC-8507
NC-8508
NC-8382
NC-8368
NC-8403
NC-8462
NC-8307
NC-8312
NC-8447
NC-8431
NC-8366
NC-8388
NC-8367
NC-8329
NC-8322
NC-8294
NC-8283
NC-8250
NC-8287
NC-8278
NC-8201
NC-8199
NC-8214
NC-8143
NC-8155
NC-8200
NC-8093
NC-8132
NC-8159
NC-8142
NC-8148
NC-8092
NC-8065
NC-8108
NC-8117
NC-8056
NC-8060
NC-8066
NC-8101
NC-8104
NC-8012
NC-8055
NC-8050
NC-7998
NC-7975
NC-8023
NC-8026
NC-8006
NC-8005
NC-7948

NC-9148
NC-9145
NC-9182
NC-9127
NC-9053
NC-9140
NC-9487
NC-9061
NC-9261
NC-9041
NC-9049
NC-9128
NC-9250
NC-9006
NC-9072
NC-9110
NC-9027
NC-9108
NC-9222
NC-9058
NC-9163
NC-9212
NC-9079
NC-9172
NC-8964
NC-9051
NC-9080
NC-8979
NC-8958
NC-8932
NC-8978
NC-9030
NC-8918
NC-8909
NC-8953
NC-8955
NC-8912
NC-8949
NC-9024
NC-8916
NC-9017
NC-8920
NC-8925
NC-8910
NC-8931
NC-8991
NC-8934
NC-8926
NC-8962
NC-8872
NC-8915
NC-8833
NC-8945
NC-8841
NC-8843
NC-8857
NC-8898
NC-8895
NC-8906
NC-8799
NC-8827
NC-8809
NC-8792

0 5 10 15 20 25 Feet

SCALE: 1" = 25'

Legend

- NPS Boundary
- Study Area
- Right-of-Way

- NC-# Tree in Excellent Condition
- NC-# Tree in Good Condition
- NC-# Tree in Fair Condition
- NC-# Tree in Poor Condition
- NC-# Standing Dead

*NC = National Capital Parks - East

PRE-DECISIONAL, DELIBERATIVE & CONFIDENTIAL

NOTES:
1. Tree Condition Assessment Guidelines are detailed on Sheet 152. For species, condition, and diameter-at-breast height of the trees shown on this map, see the Tree Table starting on Sheet 153.

MDOT MARYLAND DEPARTMENT OF TRANSPORTATION
STATE HIGHWAY ADMINISTRATION

495 270 MANAGED LANES STUDY

I-495 & I-270 MANAGED LANES STUDY
NATIONAL PARK SERVICE TREE INVENTORY
NATIONAL CAPITAL PARKS - EAST (NC)

AUGUST 2021 | SHEET NO. 77 OF 288

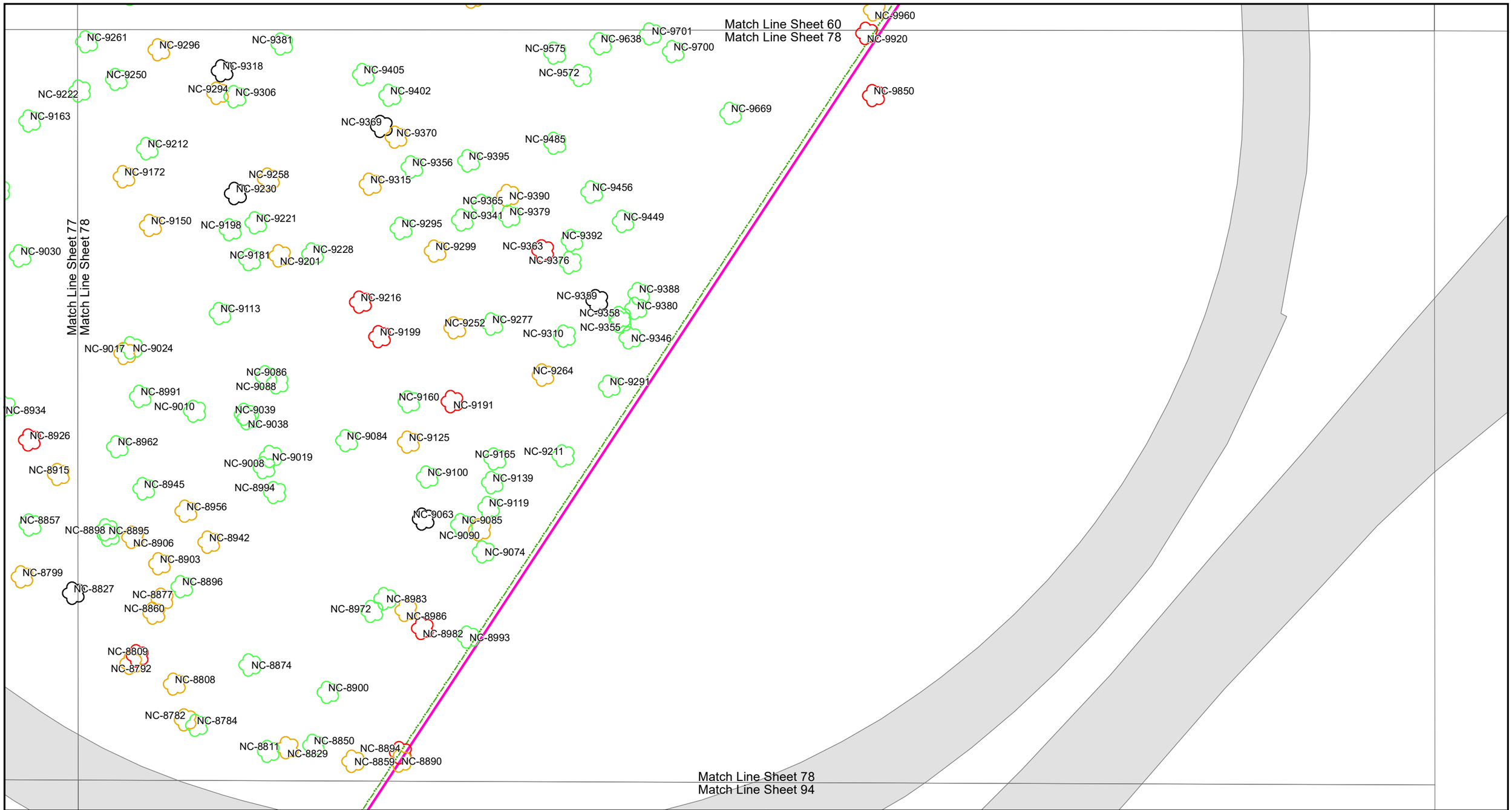

0 5 10 15 20 25 Feet

SCALE: 1" = 25'

Legend

- NPS Boundary
- Study Area
- Right-of-Way

- NC-# Tree in Excellent Condition
- NC-# Tree in Good Condition
- NC-# Tree in Fair Condition
- NC-# Tree in Poor Condition
- NC-# Standing Dead

*NC = National Capital Parks - East

PRE-DECISIONAL, DELIBERATIVE & CONFIDENTIAL

NOTES:

1. Tree Condition Assessment Guidelines are detailed on Sheet 152. For species, condition, and diameter-at-breast height of the trees shown on this map, see the Tree Table starting on Sheet 153.

MARYLAND DEPARTMENT OF TRANSPORTATION
STATE HIGHWAY ADMINISTRATION

495 270 MANAGED LANES STUDY

I-495 & I-270 MANAGED LANES STUDY
NATIONAL PARK SERVICE TREE INVENTORY
NATIONAL CAPITAL PARKS - EAST (NC)

AUGUST 2021 | SHEET NO. 78 OF 288

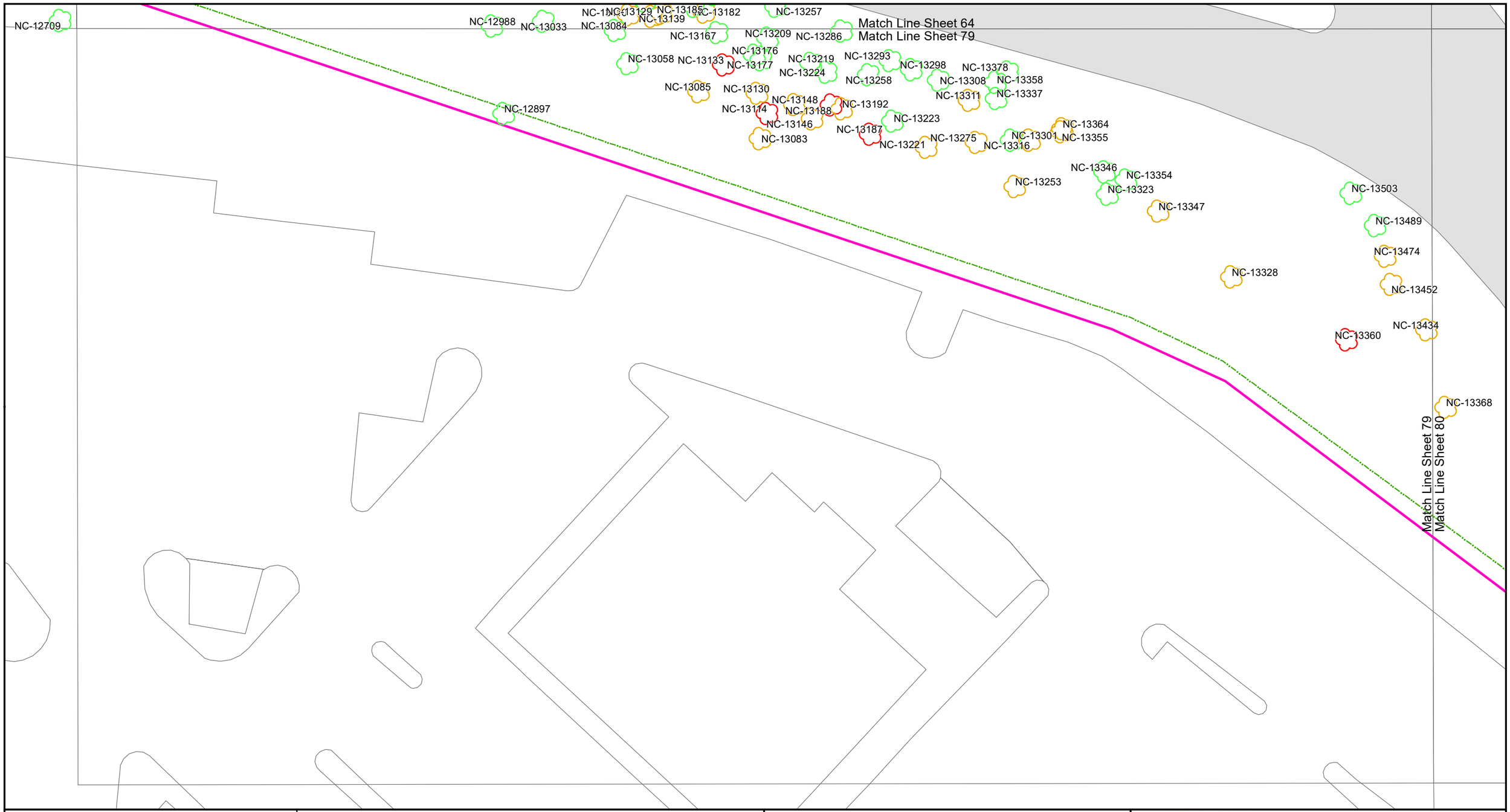

0 5 10 15 20 25 Feet

SCALE: 1" = 25'

Legend

- NPS Boundary
- Study Area
- Right-of-Way

- NC-# Tree in Excellent Condition
- NC-# Tree in Good Condition
- NC-# Tree in Fair Condition
- NC-# Tree in Poor Condition
- NC-# Standing Dead

*NC = National Capital Parks - East

PRE-DECISIONAL, DELIBERATIVE & CONFIDENTIAL

NOTES:

1. Tree Condition Assessment Guidelines are detailed on Sheet 152. For species, condition, and diameter-at-breast height of the trees shown on this map, see the Tree Table starting on Sheet 153.

MARYLAND DEPARTMENT OF TRANSPORTATION
STATE HIGHWAY ADMINISTRATION

495 MANAGED LANES STUDY 270

I-495 & I-270 MANAGED LANES STUDY
NATIONAL PARK SERVICE TREE INVENTORY
NATIONAL CAPITAL PARKS - EAST (NC)

AUGUST 2021

SHEET NO. 79 OF 288

Match Line Sheet 65
Match Line Sheet 80

Match Line Sheet 79
Match Line Sheet 80

Greenbelt Road

Match Line Sheet 80
Match Line Sheet 95

NC-14392 NC-14428 NC-14399 NC-14328 NC-14588 NC-14710 NC-14743 NC-14706 NC-14712 NC-14700 NC-14793 NC-14595 NC-14724 NC-14729 NC-14592 NC-14716 NC-14717 NC-14490 NC-14497 NC-14545 NC-14813 NC-14492 NC-14562 NC-14290 NC-14274 NC-14410 NC-14425 NC-14488 NC-14482 NC-14727 NC-14610 NC-14682 NC-14669 NC-14311 NC-14163 NC-14214 NC-14527 NC-14555 NC-14623 NC-14205 NC-14294 NC-14388 NC-14326 NC-14374 NC-14543 NC-14604 NC-14049 NC-14044 NC-14387 NC-14292 NC-14379 NC-14519 NC-13474 NC-13865 NC-13857 NC-14327 NC-14337 NC-14532 NC-13452 NC-14320 NC-13434 NC-14358 NC-14199 NC-13842 NC-13835 NC-14285 NC-14171 NC-14147 NC-13368 NC-14157 NC-14197 NC-14380 NC-14284 NC-14312 NC-14325 NC-14304 NC-14128 NC-14282 NC-13781 NC-13766 NC-13763 NC-13324 NC-14056 NC-14108 NC-14107 NC-14051 NC-14072 NC-14206 NC-14034 NC-14133 NC-14190 NC-14018 NC-13816 NC-13738 NC-13807 NC-13773 NC-13819 NC-13787 NC-13795 NC-14021 NC-13768 NC-14050 NC-14078 NC-13794 NC-13990 NC-13999 NC-13783 NC-13735 NC-13742 NC-13914 NC-13967 NC-13757 NC-13730

0 5 10 15 20 25 Feet

SCALE: 1" = 25'

Legend

- NPS Boundary
- Study Area
- Right-of-Way

- NC-# Tree in Excellent Condition
- NC-# Tree in Good Condition
- NC-# Tree in Fair Condition
- NC-# Tree in Poor Condition
- NC-# Standing Dead

*NC = National Capital Parks - East

PRE-DECISIONAL, DELIBERATIVE & CONFIDENTIAL

NOTES:
1. Tree Condition Assessment Guidelines are detailed on Sheet 152. For species, condition, and diameter-at-breast height of the trees shown on this map, see the Tree Table starting on Sheet 153.

MDOT MARYLAND DEPARTMENT OF TRANSPORTATION
STATE HIGHWAY ADMINISTRATION

495 270 MANAGED LANES STUDY

I-495 & I-270 MANAGED LANES STUDY
NATIONAL PARK SERVICE TREE INVENTORY
NATIONAL CAPITAL PARKS - EAST (NC)

AUGUST 2021 | SHEET NO. 80 OF 288

Match Line Sheet 66
Match Line Sheet 81

Match Line Sheet 81
Match Line Sheet 82

Match Line Sheet 81
Match Line Sheet 96

0 5 10 15 20 25 Feet

SCALE: 1" = 25'

Legend

- NPS Boundary
- Study Area
- Right-of-Way

- NC-# Tree in Excellent Condition
- NC-# Tree in Good Condition
- NC-# Tree in Fair Condition
- NC-# Tree in Poor Condition
- NC-# Standing Dead

*NC = National Capital Parks - East

PRE-DECISIONAL, DELIBERATIVE & CONFIDENTIAL

NOTES:
1. Tree Condition Assessment Guidelines are detailed on Sheet 152. For species, condition, and diameter-at-breast height of the trees shown on this map, see the Tree Table starting on Sheet 153.

MARYLAND DEPARTMENT OF TRANSPORTATION
STATE HIGHWAY ADMINISTRATION

495 270 MANAGED LANES STUDY

I-495 & I-270 MANAGED LANES STUDY
NATIONAL PARK SERVICE TREE INVENTORY
NATIONAL CAPITAL PARKS - EAST (NC)

AUGUST 2021 | SHEET NO. 81 OF 288

Match Line Sheet 67
Match Line Sheet 82

Baltimore - Washington Parkway

Match Line Sheet 81
Match Line Sheet 82

Match Line Sheet 82
Match Line Sheet 83

Match Line Sheet 82
Match Line Sheet 97

NC-15857
NC-15830
NC-15853
NC-15877
NC-15927
NC-15694
NC-15896
NC-15924
NC-15967
NC-15839
NC-15894
NC-15895
NC-15941
NC-15683
NC-15841
NC-15852
NC-15913
NC-15846
NC-15693
NC-15812
NC-15823
NC-15820
NC-15828
NC-15849
NC-15873
NC-15678
NC-15859
NC-15908
NC-15669
NC-15838
NC-15856
NC-15889
NC-15900
NC-15815
NC-15860
NC-15840
NC-15870
NC-15818
NC-15866
NC-15616
NC-15813
NC-15842
NC-15824
NC-15862
NC-15544
NC-15832
NC-15573
NC-15833
NC-15538
NC-15799
NC-15809
NC-15816
NC-15580
NC-15794
NC-15819
NC-15553
NC-15786
NC-15801
NC-15517
NC-15796
NC-15458
NC-15494
NC-15440
NC-15362
NC-15406
NC-15737
NC-15759
NC-15872
NC-15345
NC-15324
NC-15355
NC-15416
NC-15836
NC-15882
NC-15899
NC-15916
NC-15914
NC-15380
NC-15845
NC-15878
NC-15906
NC-15898
NC-15921
NC-15242
NC-15337
NC-15418
NC-15825
NC-15837
NC-15868
NC-15292
NC-15851
NC-15911
NC-15280
NC-15334
NC-15807
NC-15865
NC-15196
NC-15802
NC-15814
NC-15829
NC-15284
NC-15810
NC-15822
NC-15831
NC-15238
NC-15790
NC-15153
NC-15879
NC-15149

0 5 10 15 20 25 Feet

SCALE: 1" = 25'

Legend

- NPS Boundary
- Study Area
- Right-of-Way

- NC-# Tree in Excellent Condition
- NC-# Tree in Good Condition
- NC-# Tree in Fair Condition
- NC-# Tree in Poor Condition
- NC-# Standing Dead

*NC = National Capital Parks - East

PRE-DECISIONAL, DELIBERATIVE & CONFIDENTIAL

NOTES:
1. Tree Condition Assessment Guidelines are detailed on Sheet 152. For species, condition, and diameter-at-breast height of the trees shown on this map, see the Tree Table starting on Sheet 153.

MARYLAND DEPARTMENT OF TRANSPORTATION
STATE HIGHWAY ADMINISTRATION

495 270 MANAGED LANES STUDY

I-495 & I-270 MANAGED LANES STUDY
NATIONAL PARK SERVICE TREE INVENTORY
NATIONAL CAPITAL PARKS - EAST (NC)

AUGUST 2021 | SHEET NO. 82 OF 288



0 5 10 15 20 25 Feet

SCALE: 1" = 25'

Legend

- NPS Boundary
- Study Area
- Right-of-Way

- NC-# Tree in Excellent Condition
- NC-# Tree in Good Condition
- NC-# Tree in Fair Condition
- NC-# Tree in Poor Condition
- NC-# Standing Dead

*NC = National Capital Parks - East

PRE-DECISIONAL, DELIBERATIVE & CONFIDENTIAL

NOTES:

1. Tree Condition Assessment Guidelines are detailed on Sheet 152. For species, condition, and diameter-at-breast height of the trees shown on this map, see the Tree Table starting on Sheet 153.

MARYLAND DEPARTMENT OF TRANSPORTATION
STATE HIGHWAY ADMINISTRATION

495 270 MANAGED LANES STUDY

I-495 & I-270 MANAGED LANES STUDY
NATIONAL PARK SERVICE TREE INVENTORY
NATIONAL CAPITAL PARKS - EAST (NC)

AUGUST 2021 | SHEET NO. 83 OF 288

Match Line Sheet 69
Match Line Sheet 84

Match Line Sheet 83
Match Line Sheet 84

Baltimore - Washington Parkway

Match Line Sheet 84
Match Line Sheet 99

NC-16712 NC-16719 NC-16739 NC-16743 NC-16732 NC-16762 NC-16661 NC-16669 NC-16760 NC-16755 NC-16729 NC-16759 NC-16691 NC-16707 NC-16748 NC-16752 NC-16757 NC-16740 NC-16650 NC-16629 NC-16612 NC-16609 NC-16622 NC-16653 NC-16695 NC-16647 NC-16632 NC-16644 NC-16633 NC-16636 NC-16603 NC-16634 NC-16581 NC-16682 NC-16687 NC-16711 NC-16671 NC-16699 NC-16686 NC-16700 NC-16705 NC-16651 NC-16703 NC-16698 NC-16733 NC-16747 NC-16737 NC-16756 NC-16727 NC-16767 NC-16769 NC-16754 NC-16742 NC-16782 NC-16790 NC-16798 NC-16801 NC-16805 NC-16800 NC-16784 NC-16768 NC-16797 NC-16781 NC-16826 NC-16844 NC-16846 NC-16860 NC-16859 NC-16819 NC-16824 NC-16834 NC-16858 NC-16889 NC-16876 NC-16864 NC-16939 NC-16954 NC-16919 NC-16882 NC-16872 NC-16879 NC-16820 NC-16795 NC-16828 NC-16838 NC-16862 NC-16875 NC-16783 NC-16808 NC-16792 NC-16779 NC-16815 NC-16811 NC-16830 NC-16885 NC-16850 NC-16863 NC-16818 NC-16847 NC-16741 NC-16763 NC-16813 NC-16865 NC-16736 NC-16812 NC-16843 NC-16724 NC-16829 NC-16807 NC-16841 NC-16823 NC-16799 NC-16716 NC-16715 NC-16780 NC-16775 NC-16786

0 5 10 15 20 25 Feet

SCALE: 1" = 25'

Legend

- NPS Boundary
- Study Area
- Right-of-Way

- NC-# Tree in Excellent Condition
- NC-# Tree in Good Condition
- NC-# Tree in Fair Condition
- NC-# Tree in Poor Condition
- NC-# Standing Dead

*NC = National Capital Parks - East

PRE-DECISIONAL, DELIBERATIVE & CONFIDENTIAL

NOTES:
1. Tree Condition Assessment Guidelines are detailed on Sheet 152. For species, condition, and diameter-at-breast height of the trees shown on this map, see the Tree Table starting on Sheet 153.

MARYLAND DEPARTMENT OF TRANSPORTATION
STATE HIGHWAY ADMINISTRATION

495 270 MANAGED LANES STUDY

I-495 & I-270 MANAGED LANES STUDY
NATIONAL PARK SERVICE TREE INVENTORY
NATIONAL CAPITAL PARKS - EAST (NC)

AUGUST 2021 | SHEET NO. 84 OF 288

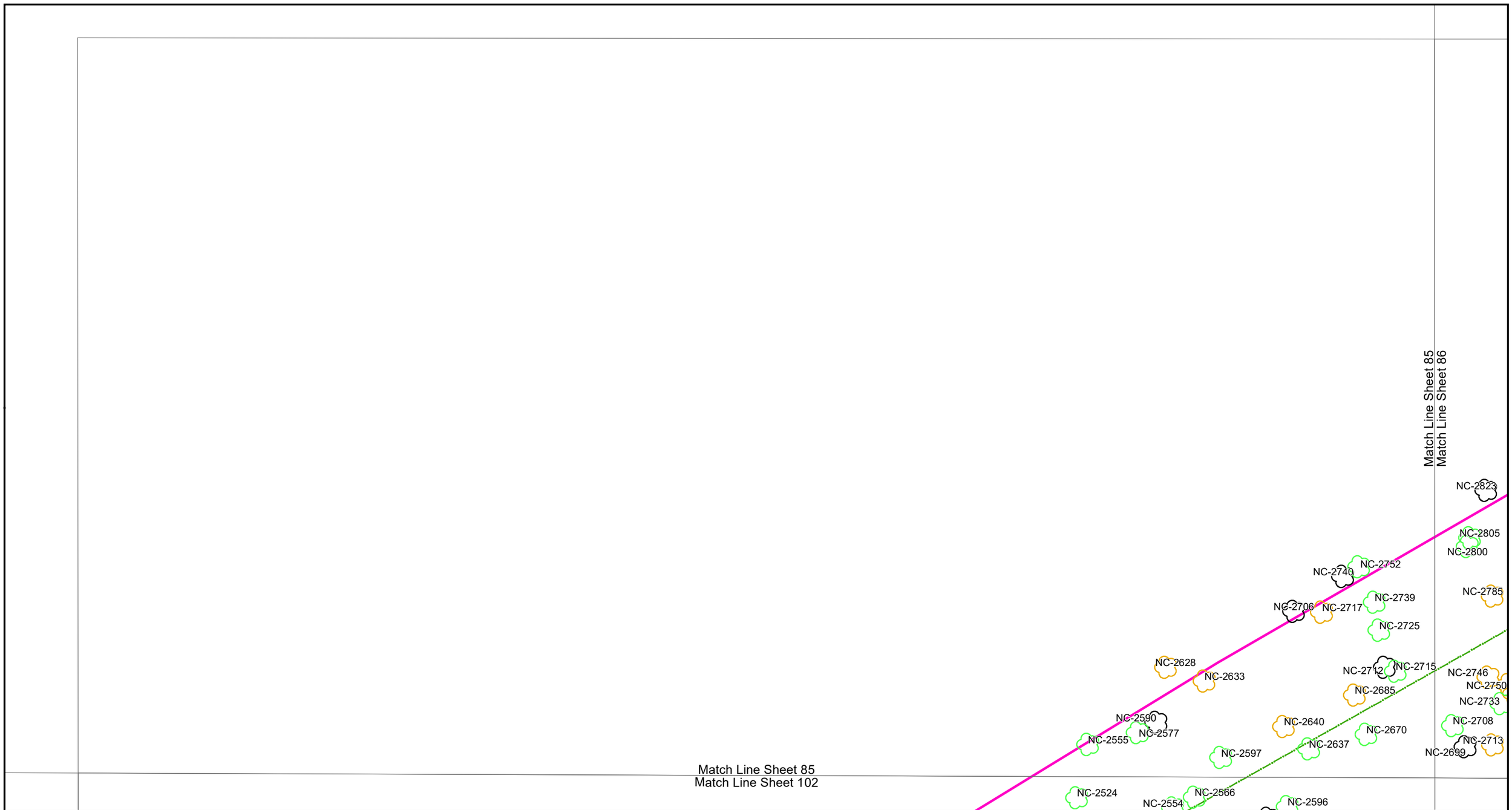

0 5 10 15 20 25 Feet

SCALE: 1" = 25'

Legend

- NPS Boundary
- Study Area
- Right-of-Way

- NC-# Tree in Excellent Condition
- NC-# Tree in Good Condition
- NC-# Tree in Fair Condition
- NC-# Tree in Poor Condition
- NC-# Standing Dead

*NC = National Capital Parks - East

PRE-DECISIONAL, DELIBERATIVE & CONFIDENTIAL

NOTES:
1. Tree Condition Assessment Guidelines are detailed on Sheet 152. For species, condition, and diameter-at-breast height of the trees shown on this map, see the Tree Table starting on Sheet 153.

MARYLAND DEPARTMENT OF TRANSPORTATION
STATE HIGHWAY ADMINISTRATION

495 270 MANAGED LANES STUDY

I-495 & I-270 MANAGED LANES STUDY
NATIONAL PARK SERVICE TREE INVENTORY
NATIONAL CAPITAL PARKS - EAST (NC)

AUGUST 2021 | SHEET NO. 85 OF 288

Match Line Sheet 70
Match Line Sheet 86

Match Line Sheet 85
Match Line Sheet 86

Match Line Sheet 86
Match Line Sheet 87

Match Line Sheet 86
Match Line Sheet 103

Baltimore - Washington Parkway

NC-3394 NC-3476 NC-3496 NC-3539 NC-3526 NC-3534 NC-3369 NC-3424 NC-3331 NC-3342 NC-3374 NC-3417 NC-3499 NC-3505 NC-3458 NC-3519 NC-3293 NC-3392 NC-3287 NC-3372 NC-3245 NC-3280 NC-3259 NC-3277 NC-3321 NC-3323 NC-3350 NC-3404 NC-3412 NC-3289 NC-3409 NC-3203 NC-3443 NC-3475 NC-3166 NC-3165 NC-3197 NC-3226 NC-3406 NC-3451 NC-3199 NC-3250 NC-3279 NC-3403 NC-3153 NC-3286 NC-3371 NC-3102 NC-3229 NC-3281 NC-3333 NC-3154 NC-3301 NC-3310 NC-3330 NC-3195 NC-3104 NC-3172 NC-3227 NC-3263 NC-3145 NC-3236 NC-3272 NC-3063 NC-2991 NC-3000 NC-3025 NC-3057 NC-3067 NC-3137 NC-3161 NC-3106 NC-3185 NC-2992 NC-3220 NC-2988 NC-3010 NC-3048 NC-3213 NC-3179 NC-3214 NC-3053 NC-3073 NC-2949 NC-2976 NC-3132 NC-3044 NC-2925 NC-2937 NC-3072 NC-3120 NC-3138 NC-2905 NC-3070 NC-2969 NC-3049 NC-3062 NC-3093 NC-2873 NC-2886 NC-3074 NC-2868 NC-2986 NC-2935 NC-2980 NC-3022 NC-2900 NC-2964 NC-3001 NC-3019 NC-2823 NC-2902 NC-2871 NC-2874 NC-2909 NC-2917 NC-2941 NC-2870 NC-2821 NC-2893 NC-2805 NC-2830 NC-2840 NC-2863 NC-2921 NC-2800 NC-2881 NC-2884 NC-2839 NC-2932 NC-2785 NC-2857 NC-2835 NC-2808 NC-2882 NC-2895 NC-2801 NC-2837 NC-2888 NC-2809 NC-2859 NC-2770 NC-2831 NC-2715 NC-2746 NC-2834 NC-2750 NC-2748 NC-2810 NC-2844 NC-2848 NC-2733 NC-2799 NC-2743 NC-2818 NC-2708 NC-2751 NC-2762 NC-2713 NC-2731 NC-2699 NC-2755 NC-2686

NC-3159 NC-3204 NC-3152 NC-3162 NC-3125 NC-3088 NC-3115 NC-3182 NC-3116 NC-3134 NC-3110 NC-3142

0 5 10 15 20 25 Feet

SCALE: 1" = 25'

Legend

- NPS Boundary
- Study Area
- Right-of-Way

- NC-# Tree in Excellent Condition
- NC-# Tree in Good Condition
- NC-# Tree in Fair Condition
- NC-# Tree in Poor Condition
- NC-# Standing Dead

*NC = National Capital Parks - East

PRE-DECISIONAL, DELIBERATIVE & CONFIDENTIAL

NOTES:
1. Tree Condition Assessment Guidelines are detailed on Sheet 152. For species, condition, and diameter-at-breast height of the trees shown on this map, see the Tree Table starting on Sheet 153.

MARYLAND DEPARTMENT OF TRANSPORTATION
STATE HIGHWAY ADMINISTRATION

495 270 MANAGED LANES STUDY

I-495 & I-270 MANAGED LANES STUDY
NATIONAL PARK SERVICE TREE INVENTORY
NATIONAL CAPITAL PARKS - EAST (NC)

AUGUST 2021 | SHEET NO. 86 OF 288



0 5 10 15 20 25 Feet

SCALE: 1" = 25'

Legend

- NPS Boundary
- Study Area
- Right-of-Way

- NC-# Tree in Excellent Condition
- NC-# Tree in Good Condition
- NC-# Tree in Fair Condition
- NC-# Tree in Poor Condition
- NC-# Standing Dead

*NC = National Capital Parks - East

PRE-DECISIONAL, DELIBERATIVE & CONFIDENTIAL

NOTES:

1. Tree Condition Assessment Guidelines are detailed on Sheet 152. For species, condition, and diameter-at-breast height of the trees shown on this map, see the Tree Table starting on Sheet 153.

MDOT MARYLAND DEPARTMENT OF TRANSPORTATION STATE HIGHWAY ADMINISTRATION

495 270 MANAGED LANES STUDY

I-495 & I-270 MANAGED LANES STUDY
NATIONAL PARK SERVICE TREE INVENTORY
NATIONAL CAPITAL PARKS - EAST (NC)

AUGUST 2021

SHEET NO. 87 OF 288

218

Match Line Sheet 87
Match Line Sheet 88
Match Line Sheet 72
Match Line Sheet 88
Match Line Sheet 88
Match Line Sheet 105
Match Line Sheet 88
Match Line Sheet 89
Baltimore - Washington Parkway

0 5 10 15 20 25 Feet

SCALE: 1" = 25'

Legend

- NPS Boundary
- Study Area
- Right-of-Way

- NC-# Tree in Excellent Condition
- NC-# Tree in Good Condition
- NC-# Tree in Fair Condition
- NC-# Tree in Poor Condition
- NC-# Standing Dead

*NC = National Capital Parks - East

PRE-DECISIONAL, DELIBERATIVE & CONFIDENTIAL

NOTES:
1. Tree Condition Assessment Guidelines are detailed on Sheet 152. For species, condition, and diameter-at-breast height of the trees shown on this map, see the Tree Table starting on Sheet 153.

MARYLAND DEPARTMENT OF TRANSPORTATION
STATE HIGHWAY ADMINISTRATION

495 270 MANAGED LANES STUDY

I-495 & I-270 MANAGED LANES STUDY
NATIONAL PARK SERVICE TREE INVENTORY
NATIONAL CAPITAL PARKS - EAST (NC)

AUGUST 2021 | SHEET NO. 88 OF 288

Match Line Sheet 73
Match Line Sheet 89

Baltimore - Washington Parkway

Match Line Sheet 88
Match Line Sheet 89

Match Line Sheet 89
Match Line Sheet 90

NC-4989 NC-5100 NC-5091 NC-4898 NC-4900 NC-4998 NC-5057 NC-5067 NC-5105 NC-4776 NC-4830 NC-4909 NC-4944 NC-5015 NC-4841 NC-4886 NC-4923 NC-4994 NC-5011 NC-4809 NC-4882 NC-4954 NC-4991 NC-4928 NC-4967 NC-4986 NC-4802 NC-4880 NC-4925 NC-4751 NC-4846 NC-4919 NC-4931 NC-4703 NC-4761 NC-4832 NC-4792 NC-4914 NC-4737 NC-4837 NC-4865 NC-4723 NC-4728 NC-4742 NC-4651 NC-4679 NC-4714 NC-4625 NC-4652 NC-4638 NC-4607 NC-4656 NC-4620 NC-4552

NC-5419 NC-5395 NC-5410 NC-5288 NC-5342 NC-5397 NC-5290 NC-5383 NC-5319 NC-5365 NC-5379 NC-5227 NC-5233 NC-5279 NC-5325 NC-5255 NC-5292 NC-5338 NC-5326 NC-5244 NC-5165 NC-5189 NC-5262 NC-5240 NC-5339 NC-5097 NC-5114 NC-5177 NC-5098 NC-5198 NC-5256 NC-5275 NC-5194 NC-5220 NC-5200 NC-5283 NC-5225 NC-5264 NC-5293 NC-4997 NC-5072 NC-5110 NC-5119 NC-5151 NC-5060 NC-5086 NC-5111 NC-5247

NC-4887 NC-4911 NC-4936 NC-4985 NC-4977 NC-4842 NC-4876 NC-4893 NC-5009 NC-5064 NC-5065 NC-5083 NC-4979 NC-4995 NC-4851 NC-4883 NC-5010 NC-4739 NC-4777 NC-4799 NC-4727 NC-4804 NC-4757 NC-4787 NC-4732 NC-4748 NC-4662 NC-4694 NC-4866 NC-4891 NC-4908 NC-4929 NC-4803 NC-4765 NC-4710 NC-4774 NC-4570 NC-4596 NC-4689 NC-4873 NC-4585 NC-4606 NC-4670 NC-4778 NC-4499 NC-4573 NC-4665 NC-4482 NC-4624 NC-4756 NC-4768 NC-4578 NC-4566 NC-4598 NC-4432 NC-4480 NC-4493 NC-4400 NC-4621 NC-4640 NC-4654 NC-4486 NC-4365 NC-4434 NC-4369 NC-4449 NC-4363 NC-4463 NC-4479 NC-4395 NC-4336 NC-4341 NC-4339 NC-4307 NC-4326 NC-4318 NC-4321 NC-4265 NC-4262 NC-4277

0 5 10 15 20 25 Feet

SCALE: 1" = 25'

Legend

- NPS Boundary
- Study Area
- Right-of-Way

- NC-# Tree in Excellent Condition
- NC-# Tree in Good Condition
- NC-# Tree in Fair Condition
- NC-# Tree in Poor Condition
- NC-# Standing Dead

*NC = National Capital Parks - East

PRE-DECISIONAL, DELIBERATIVE & CONFIDENTIAL

NOTES:
1. Tree Condition Assessment Guidelines are detailed on Sheet 152. For species, condition, and diameter-at-breast height of the trees shown on this map, see the Tree Table starting on Sheet 153.

MDOT MARYLAND DEPARTMENT OF TRANSPORTATION STATE HIGHWAY ADMINISTRATION

495 270 MANAGED LANES STUDY

I-495 & I-270 MANAGED LANES STUDY
NATIONAL PARK SERVICE TREE INVENTORY
NATIONAL CAPITAL PARKS - EAST (NC)

AUGUST 2021 | SHEET NO. 89 OF 288

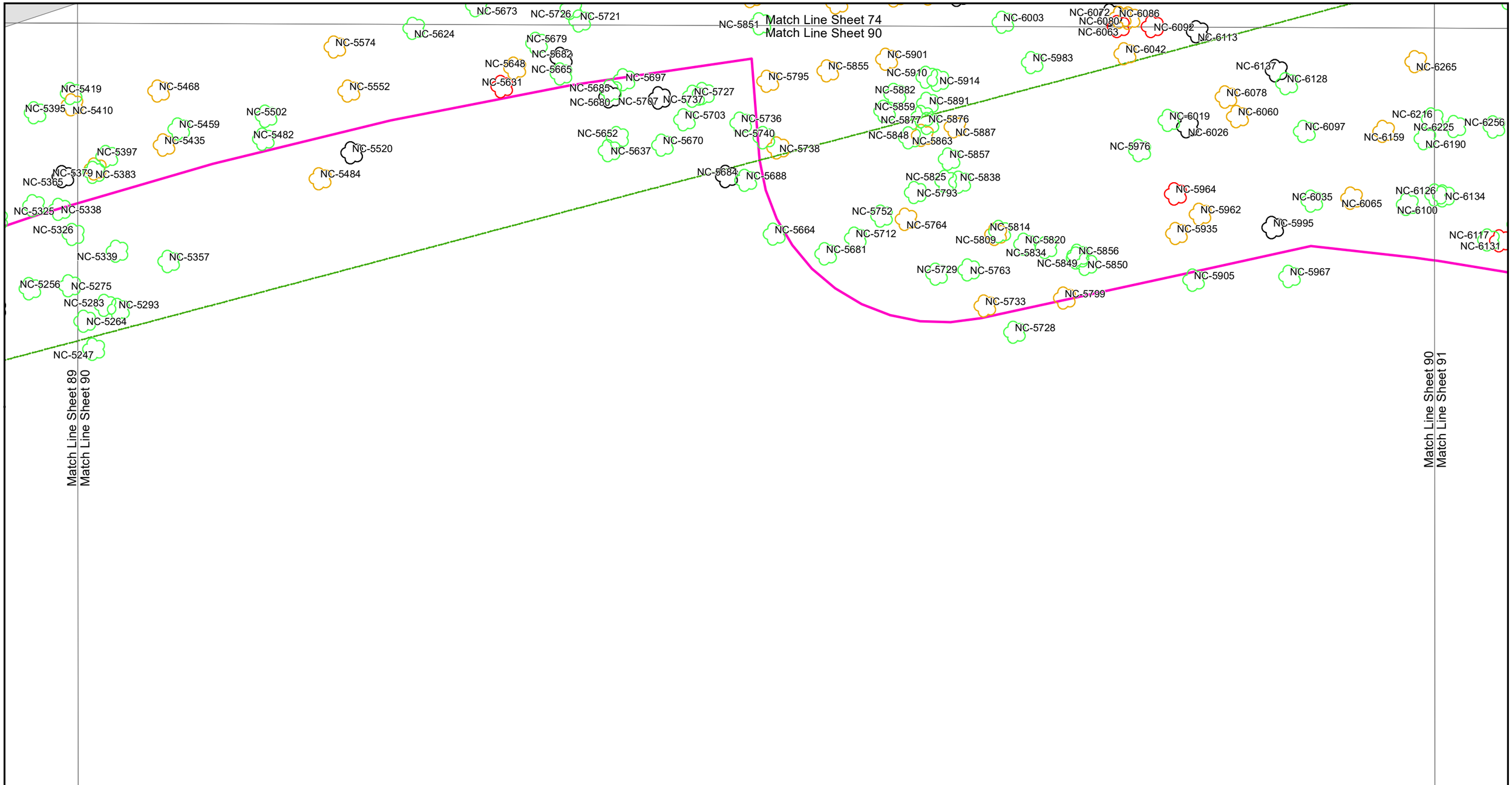

0 5 10 15 20 25 Feet

SCALE: 1" = 25'

Legend

- NPS Boundary
- Study Area
- Right-of-Way

- NC-# Tree in Excellent Condition
- NC-# Tree in Good Condition
- NC-# Tree in Fair Condition
- NC-# Tree in Poor Condition
- NC-# Standing Dead

*NC = National Capital Parks - East

PRE-DECISIONAL, DELIBERATIVE & CONFIDENTIAL

NOTES:

1. Tree Condition Assessment Guidelines are detailed on Sheet 152. For species, condition, and diameter-at-breast height of the trees shown on this map, see the Tree Table starting on Sheet 153.

MARYLAND DEPARTMENT OF TRANSPORTATION
STATE HIGHWAY ADMINISTRATION

495 270 MANAGED LANES STUDY

I-495 & I-270 MANAGED LANES STUDY
NATIONAL PARK SERVICE TREE INVENTORY
NATIONAL CAPITAL PARKS - EAST (NC)

AUGUST 2021

SHEET NO. 90 OF 288

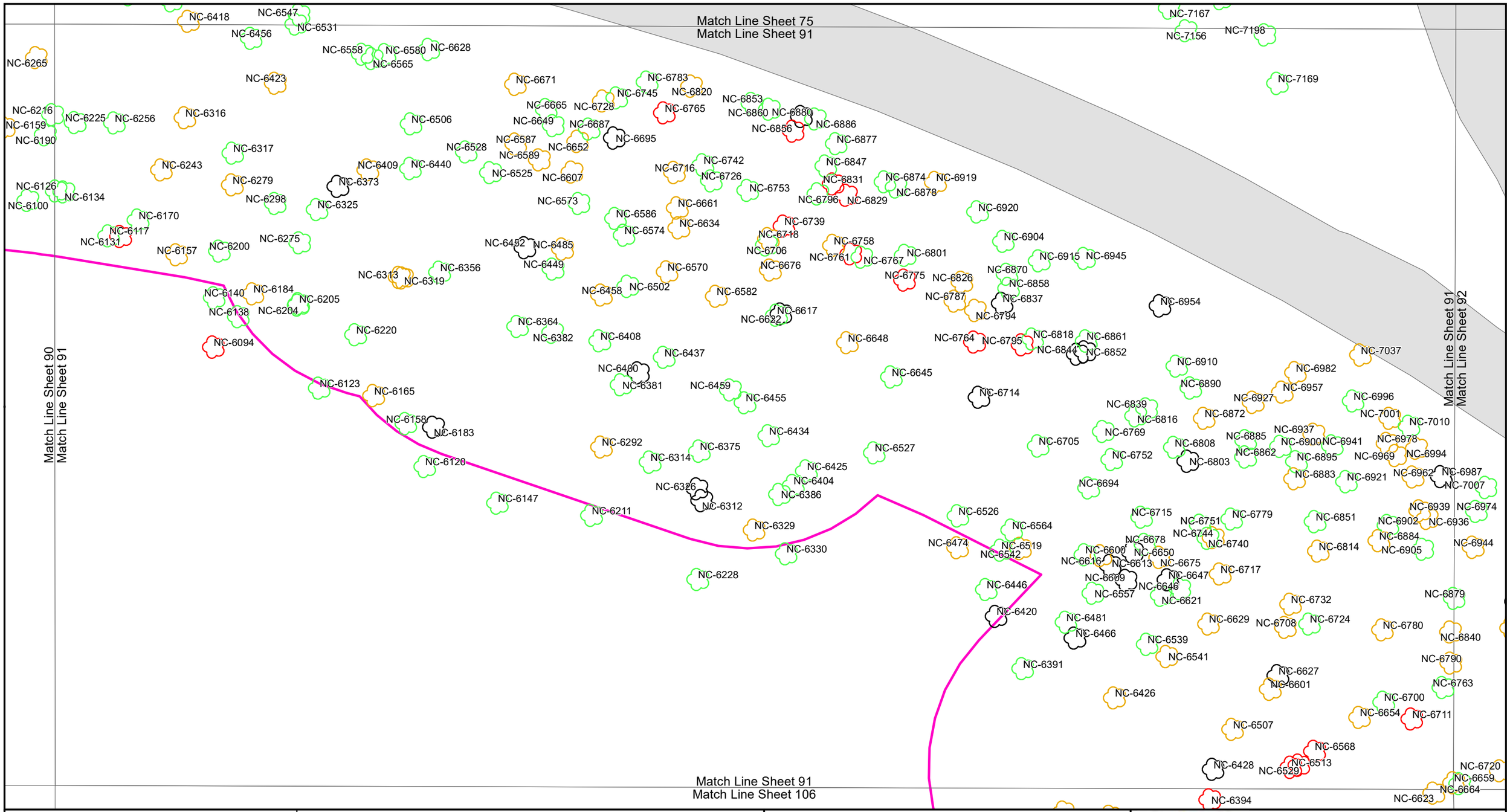

0 5 10 15 20 25 Feet

SCALE: 1" = 25'

Legend

- NPS Boundary
- Study Area
- Right-of-Way

- NC-# Tree in Excellent Condition
- NC-# Tree in Good Condition
- NC-# Tree in Fair Condition
- NC-# Tree in Poor Condition
- NC-# Standing Dead

*NC = National Capital Parks - East

PRE-DECISIONAL, DELIBERATIVE & CONFIDENTIAL

NOTES:
1. Tree Condition Assessment Guidelines are detailed on Sheet 152. For species, condition, and diameter-at-breast height of the trees shown on this map, see the Tree Table starting on Sheet 153.

MARYLAND DEPARTMENT OF TRANSPORTATION
STATE HIGHWAY ADMINISTRATION

495 270 MANAGED LANES STUDY

I-495 & I-270 MANAGED LANES STUDY
NATIONAL PARK SERVICE TREE INVENTORY
NATIONAL CAPITAL PARKS - EAST (NC)

AUGUST 2021 | SHEET NO. 91 OF 288

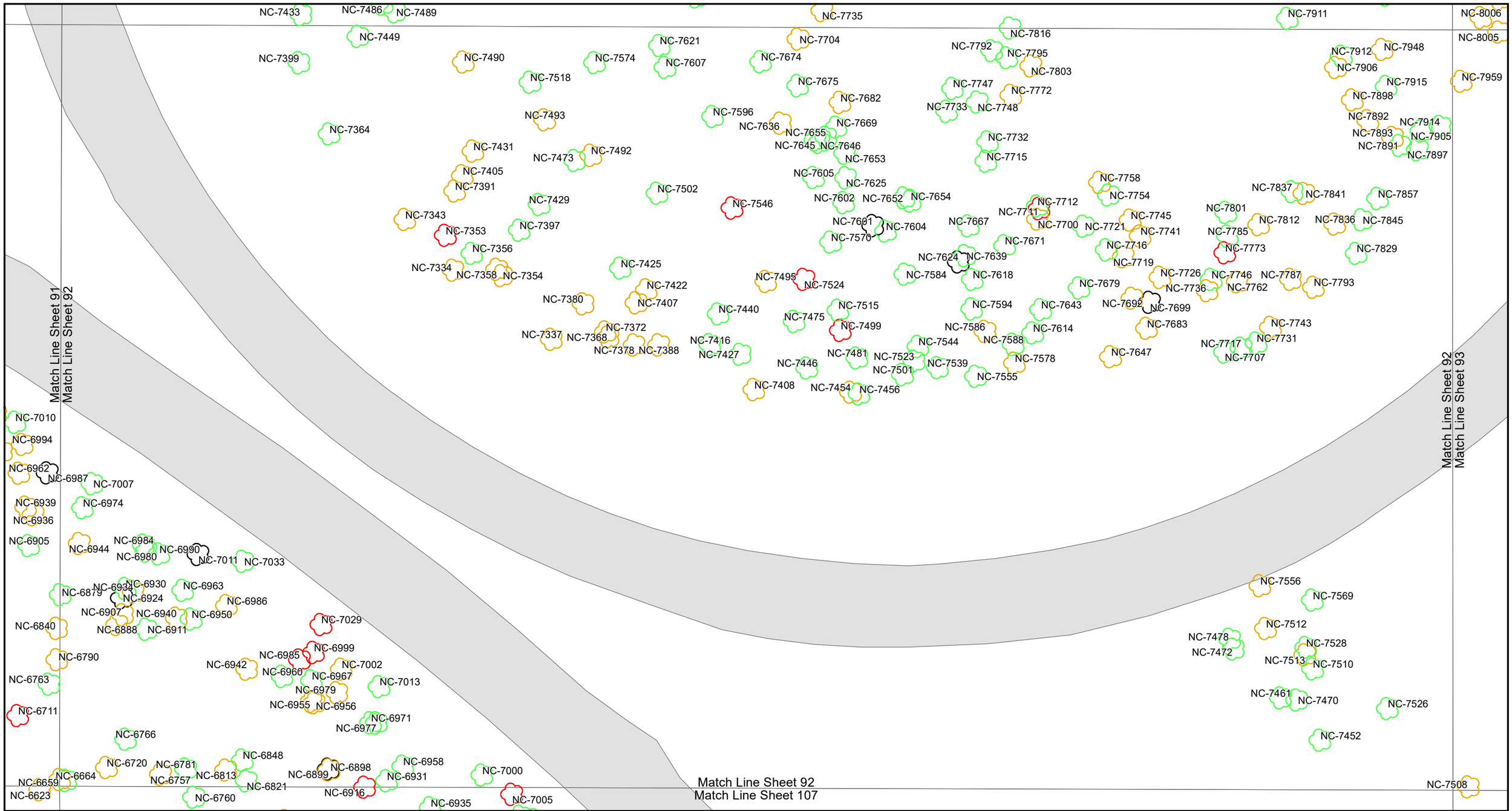

0 5 10 15 20 25 Feet

SCALE: 1" = 25'

Legend

- NPS Boundary
- Study Area
- Right-of-Way

- NC-# Tree in Excellent Condition
- NC-# Tree in Good Condition
- NC-# Tree in Fair Condition
- NC-# Tree in Poor Condition
- NC-# Standing Dead

*NC = National Capital Parks - East

PRE-DECISIONAL, DELIBERATIVE & CONFIDENTIAL

NOTES:

1. Tree Condition Assessment Guidelines are detailed on Sheet 152. For species, condition, and diameter-at-breast height of the trees shown on this map, see the Tree Table starting on Sheet 153.

MARYLAND DEPARTMENT OF TRANSPORTATION
STATE HIGHWAY ADMINISTRATION

495 MANAGED LANES STUDY 270

I-495 & I-270 MANAGED LANES STUDY
NATIONAL PARK SERVICE TREE INVENTORY
NATIONAL CAPITAL PARKS - EAST (NC)

AUGUST 2021 | SHEET NO. 92 OF 288

NC-8006
NC-8026
NC-8005
NC-7948
NC-7915
NC-7959
NC-7914
NC-7893
NC-7905
NC-7891
NC-7897
Match Line Sheet 92
Match Line Sheet 93
I-95 / I-495 Capital Beltway Inner Loop
I-95 / I-495 Capital Beltway Outer Loop
Match Line Sheet 77
Match Line Sheet 93
NC-7753
NC-7526
NC-7508
Match Line Sheet 93
Match Line Sheet 108
NC-8474
NC-8413
NC-8441
NC-8421
NC-8271
NC-8254
NC-8176
NC-8206
NC-8249
NC-8264
NC-8140
NC-8136
NC-8302
NC-8300
NC-8191
NC-8213
NC-8258
NC-8224
NC-8090
NC-8127
NC-8203
NC-8106
NC-8040
NC-8074
NC-8097
NC-8067
NC-8070
Match Line Sheet 93
Match Line Sheet 94

0 5 10 15 20 25 Feet

SCALE: 1" = 25'

Legend

- NPS Boundary
- Study Area
- Right-of-Way
- NC-# Tree in Excellent Condition
- NC-# Tree in Good Condition
- NC-# Tree in Fair Condition
- NC-# Tree in Poor Condition
- NC-# Standing Dead

*NC = National Capital Parks - East

PRE-DECISIONAL, DELIBERATIVE & CONFIDENTIAL

NOTES:
1. Tree Condition Assessment Guidelines are detailed on Sheet 152. For species, condition, and diameter-at-breast height of the trees shown on this map, see the Tree Table starting on Sheet 153.

MARYLAND DEPARTMENT OF TRANSPORTATION
STATE HIGHWAY ADMINISTRATION

495 MANAGED LANES STUDY 270

I-495 & I-270 MANAGED LANES STUDY
NATIONAL PARK SERVICE TREE INVENTORY
NATIONAL CAPITAL PARKS - EAST (NC)

AUGUST 2021 | SHEET NO. 93 OF 288

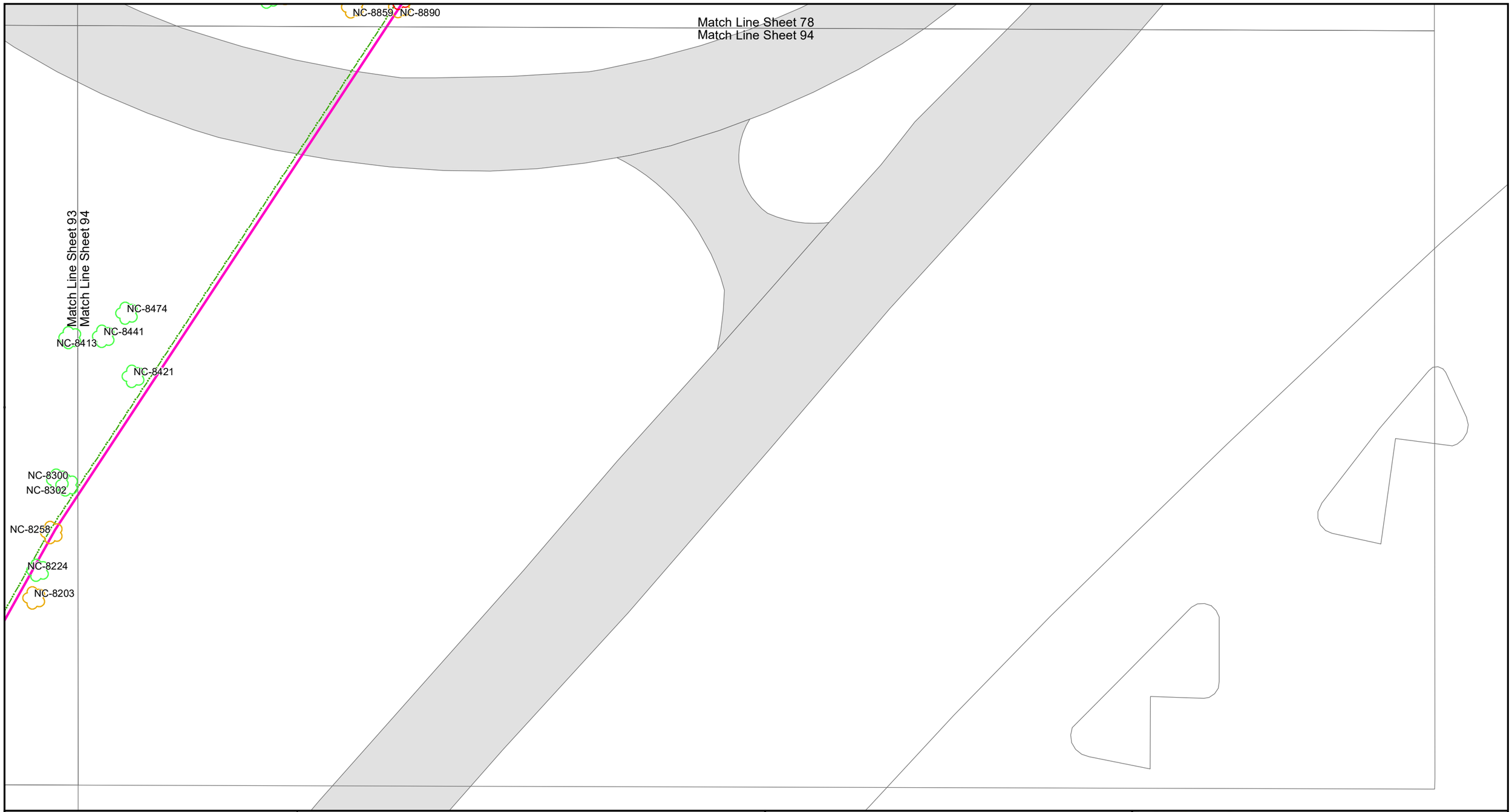

0 5 10 15 20 25 Feet

SCALE: 1" = 25'

Legend

- NPS Boundary
- Study Area
- Right-of-Way

- NC-# Tree in Excellent Condition
- NC-# Tree in Good Condition
- NC-# Tree in Fair Condition
- NC-# Tree in Poor Condition
- NC-# Standing Dead

*NC = National Capital Parks - East

PRE-DECISIONAL, DELIBERATIVE & CONFIDENTIAL

NOTES:

1. Tree Condition Assessment Guidelines are detailed on Sheet 152. For species, condition, and diameter-at-breast height of the trees shown on this map, see the Tree Table starting on Sheet 153.

MARYLAND DEPARTMENT OF TRANSPORTATION
STATE HIGHWAY ADMINISTRATION

495 MANAGED LANES STUDY 270

I-495 & I-270 MANAGED LANES STUDY
NATIONAL PARK SERVICE TREE INVENTORY
NATIONAL CAPITAL PARKS - EAST (NC)

AUGUST 2021 | SHEET NO. 94 OF 288

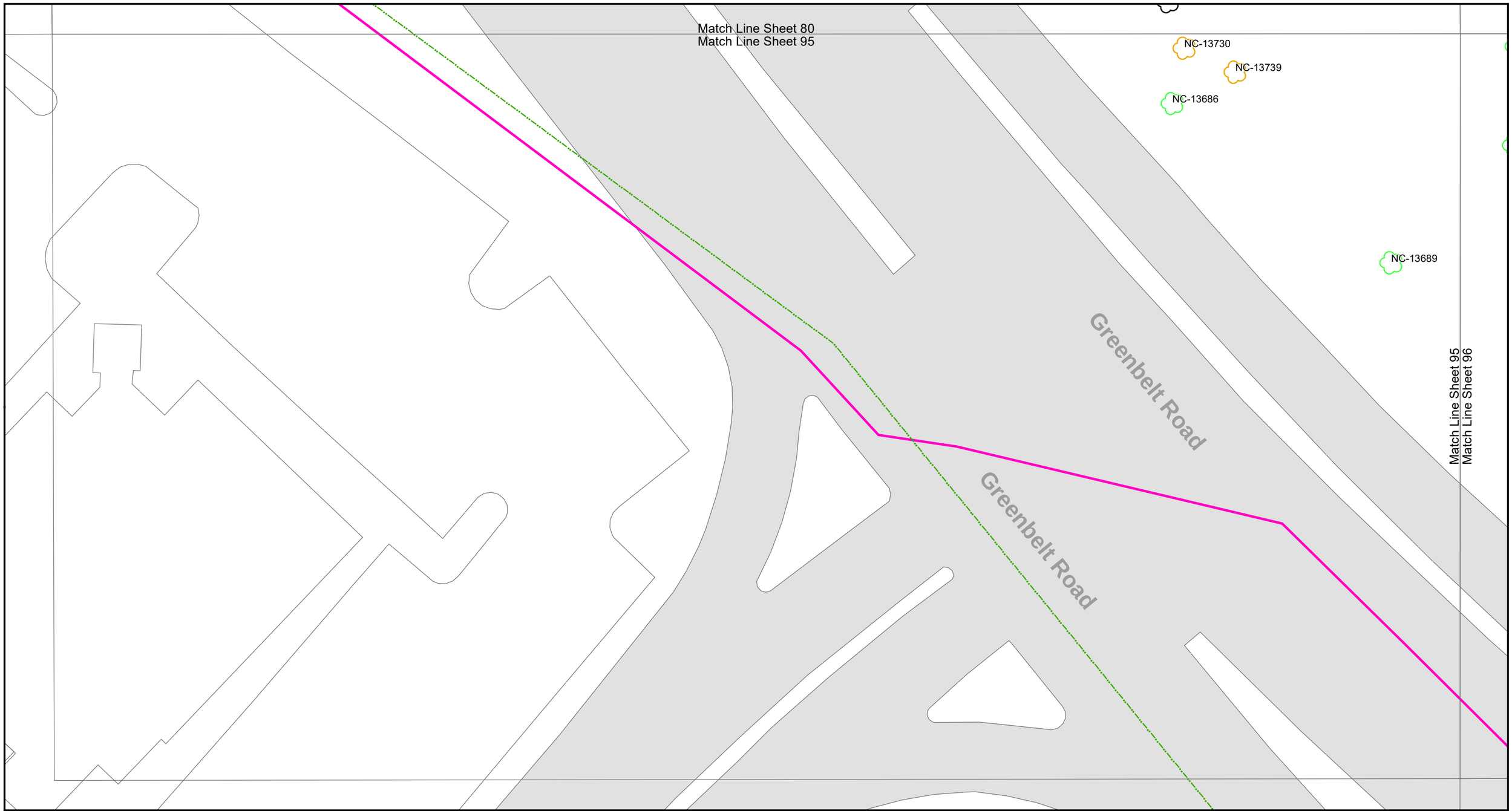

0 5 10 15 20 25 Feet

SCALE: 1" = 25'

Legend

- NPS Boundary
- Study Area
- Right-of-Way

- NC-# Tree in Excellent Condition
- NC-# Tree in Good Condition
- NC-# Tree in Fair Condition
- NC-# Tree in Poor Condition
- NC-# Standing Dead

*NC = National Capital Parks - East

PRE-DECISIONAL, DELIBERATIVE & CONFIDENTIAL

NOTES:
1. Tree Condition Assessment Guidelines are detailed on Sheet 152. For species, condition, and diameter-at-breast height of the trees shown on this map, see the Tree Table starting on Sheet 153.

MDOT MARYLAND DEPARTMENT OF TRANSPORTATION
STATE HIGHWAY ADMINISTRATION

495 270 MANAGED LANES STUDY

I-495 & I-270 MANAGED LANES STUDY
NATIONAL PARK SERVICE TREE INVENTORY
NATIONAL CAPITAL PARKS - EAST (NC)

AUGUST 2021 | SHEET NO. 95 OF 288

Match Line Sheet 81
Match Line Sheet 96

Match Line Sheet 95
Match Line Sheet 96

Match Line Sheet 96
Match Line Sheet 97

Match Line Sheet 96
Match Line Sheet 109

NC-13977 NC-13994 NC-14134 NC-14370 NC-14390 NC-14407 NC-14471 NC-14583 NC-14594 NC-14648 NC-14756 NC-14919 NC-14947 NC-15145 NC-15168 NC-15284
NC-13951 NC-13972 NC-14117 NC-14330 NC-14581 NC-14699 NC-15103 NC-15141 NC-15153 NC-15238
NC-14093 NC-14634 NC-14750 NC-14999
NC-13995 NC-14240 NC-14236 NC-14685 NC-14969 NC-15102 NC-15149
NC-14231 NC-14520 NC-14952 NC-15056 NC-15204
NC-14081 NC-14404 NC-14670 NC-15087
NC-14367 NC-14427 NC-14466 NC-14574 NC-14679 NC-14859 NC-14975 NC-15156
NC-14324 NC-14666 NC-14713
NC-14340 NC-14531 NC-14591 NC-14783 NC-14801 NC-14838 NC-14936
NC-14132 NC-14264 NC-14318 NC-14625 NC-14799 NC-14996
NC-13980 NC-14135 NC-14242 NC-14711 NC-14846 NC-15030 NC-15063 NC-15095
NC-13847 NC-14001 NC-14015 NC-14139 NC-14218 NC-14353 NC-14398 NC-14915 NC-14989
NC-13988 NC-14445 NC-14474 NC-14538 NC-14926 NC-14988 NC-15071
NC-13955 NC-14088 NC-14277 NC-14381 NC-14440 NC-14580 NC-14608 NC-14655 NC-14837 NC-14858 NC-14982 NC-15012
NC-14082 NC-14200 NC-14476 NC-14862
NC-14070 NC-14099 NC-14257 NC-14297 NC-14535 NC-14585 NC-14681 NC-14815 NC-15025
NC-14210 NC-14336 NC-14361 NC-14584 NC-14653 NC-14736 NC-14791 NC-15037
NC-13898 NC-14061 NC-14159 NC-14389 NC-14504
NC-13854 NC-14080 NC-14418 NC-14690 NC-14778
NC-14036 NC-14515 NC-14598 NC-14677 NC-14864 NC-14931
NC-14022 NC-14393 NC-14582 NC-14619
NC-14058 NC-14152 NC-14183 NC-14249 NC-14382 NC-14544 NC-14551 NC-14878 NC-14877
NC-14116 NC-14296 NC-14366 NC-14622
NC-14002 NC-14255 NC-14567 NC-14654 NC-14746
NC-14055 NC-14194 NC-14643 NC-14694 NC-14823
NC-14075 NC-14273 NC-14444 NC-14825 NC-14826
NC-14004 NC-14464 NC-14518 NC-14526 NC-14620 NC-14789
NC-13936 NC-14066 NC-14406 NC-14680
NC-13997 NC-14343 NC-14377
NC-13986 NC-14006 NC-14149
NC-13693 NC-14025 NC-14083 NC-14172 NC-14219 NC-14263 NC-14400
NC-13664 NC-14187 NC-14356 NC-14369
NC-14119 NC-14185 NC-14439 NC-14513
NC-13862 NC-14009 NC-14100 NC-14414 NC-14434
NC-13661 NC-13622 NC-13668 NC-14045 NC-14405
NC-13623 NC-13929 NC-13976 NC-14186 NC-14373 NC-14385
NC-13662 NC-13893 NC-14217 NC-14235 NC-14395
NC-13634 NC-13897 NC-13927 NC-14208 NC-14383 NC-14401
NC-13645 NC-14202 NC-14261
NC-13641 NC-13640 NC-13859 NC-14113 NC-14168 NC-14253
NC-13633 NC-13629 NC-13996 NC-14017
NC-13630 NC-13695 NC-14033
NC-14023 NC-14085
NC-13920 NC-14037 NC-14308
NC-13598 NC-14069 NC-14103
NC-13679 NC-13900 NC-14154 NC-14170
NC-13611
NC-13608 NC-13714 NC-13952 NC-14109 NC-14162 NC-14267
NC-13613 NC-13896 NC-13965 NC-14053 NC-14258
NC-13947 NC-14003 NC-14071 NC-14114 NC-14198
NC-13683 NC-14014
NC-13958
NC-13945
NC-13599 NC-13834 NC-13866 NC-14151
NC-13605 NC-13639 NC-13907 NC-14411
NC-13596 NC-13671 NC-13975 NC-14048 NC-14105
NC-13665 NC-13987
NC-13992
NC-13658 NC-13881 NC-13968
NC-13606 NC-13871 NC-13912
NC-13603 NC-13839 NC-13891
NC-13586

0 5 10 15 20 25 Feet

SCALE: 1" = 25'

Legend

- NPS Boundary
- Study Area
- Right-of-Way

- NC-# Tree in Excellent Condition
- NC-# Tree in Good Condition
- NC-# Tree in Fair Condition
- NC-# Tree in Poor Condition
- NC-# Standing Dead

*NC = National Capital Parks - East

PRE-DECISIONAL, DELIBERATIVE & CONFIDENTIAL

NOTES:
1. Tree Condition Assessment Guidelines are detailed on Sheet 152. For species, condition, and diameter-at-breast height of the trees shown on this map, see the Tree Table starting on Sheet 153.

MARYLAND DEPARTMENT OF TRANSPORTATION
STATE HIGHWAY ADMINISTRATION

495 270 MANAGED LANES STUDY

I-495 & I-270 MANAGED LANES STUDY
NATIONAL PARK SERVICE TREE INVENTORY
NATIONAL CAPITAL PARKS - EAST (NC)

AUGUST 2021 | SHEET NO. 96 OF 288

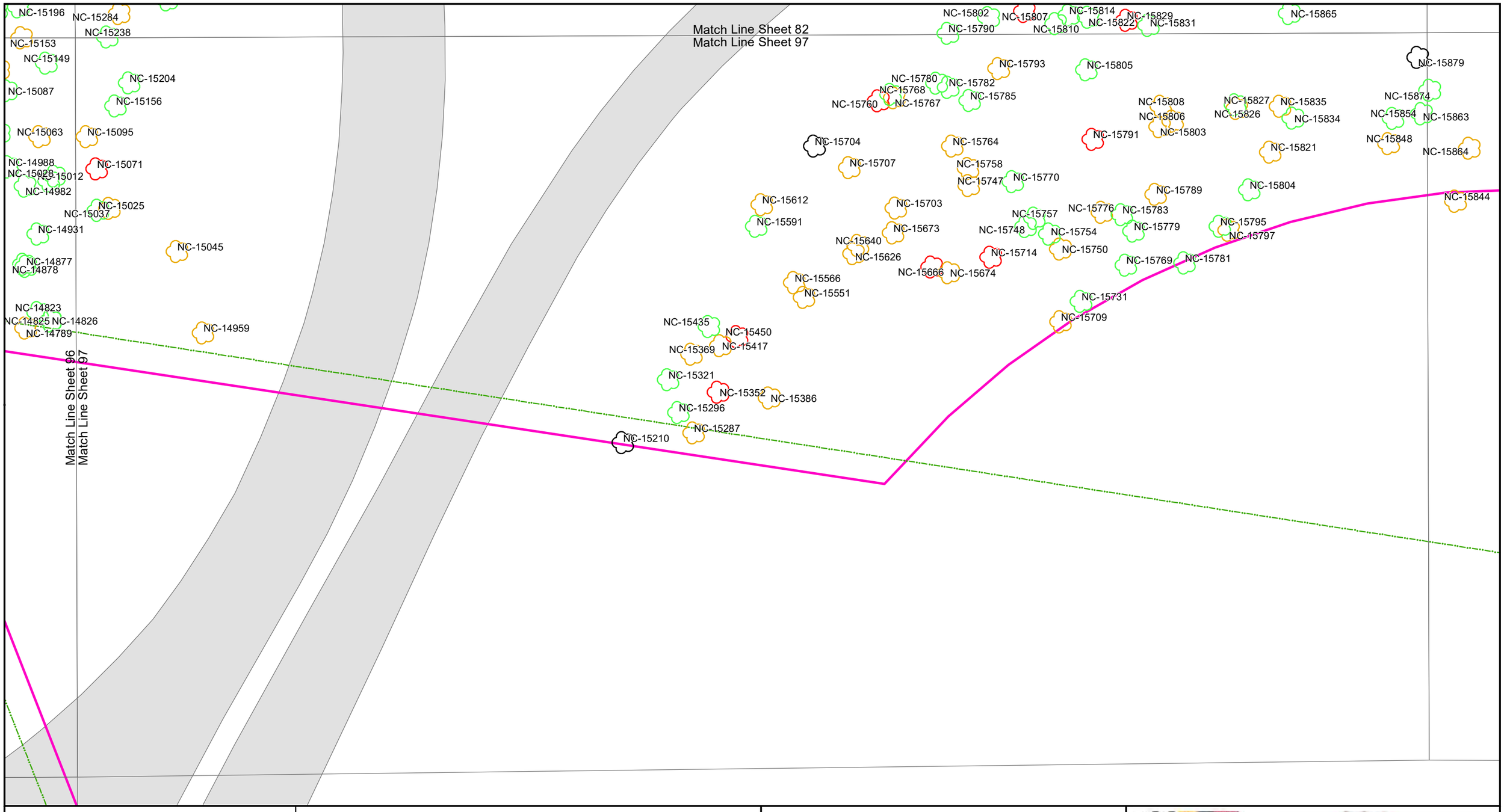

0 5 10 15 20 25 Feet

SCALE: 1" = 25'

Legend

- NPS Boundary
- Study Area
- Right-of-Way
- NC-# Tree in Excellent Condition
- NC-# Tree in Good Condition
- NC-# Tree in Fair Condition
- NC-# Tree in Poor Condition
- NC-# Standing Dead

*NC = National Capital Parks - East

PRE-DECISIONAL, DELIBERATIVE & CONFIDENTIAL

NOTES:

1. Tree Condition Assessment Guidelines are detailed on Sheet 152. For species, condition, and diameter-at-breast height of the trees shown on this map, see the Tree Table starting on Sheet 153.

MARYLAND DEPARTMENT OF TRANSPORTATION
STATE HIGHWAY ADMINISTRATION

495 270 MANAGED LANES STUDY

I-495 & I-270 MANAGED LANES STUDY
NATIONAL PARK SERVICE TREE INVENTORY
NATIONAL CAPITAL PARKS - EAST (NC)

AUGUST 2021

SHEET NO. 97 OF 288

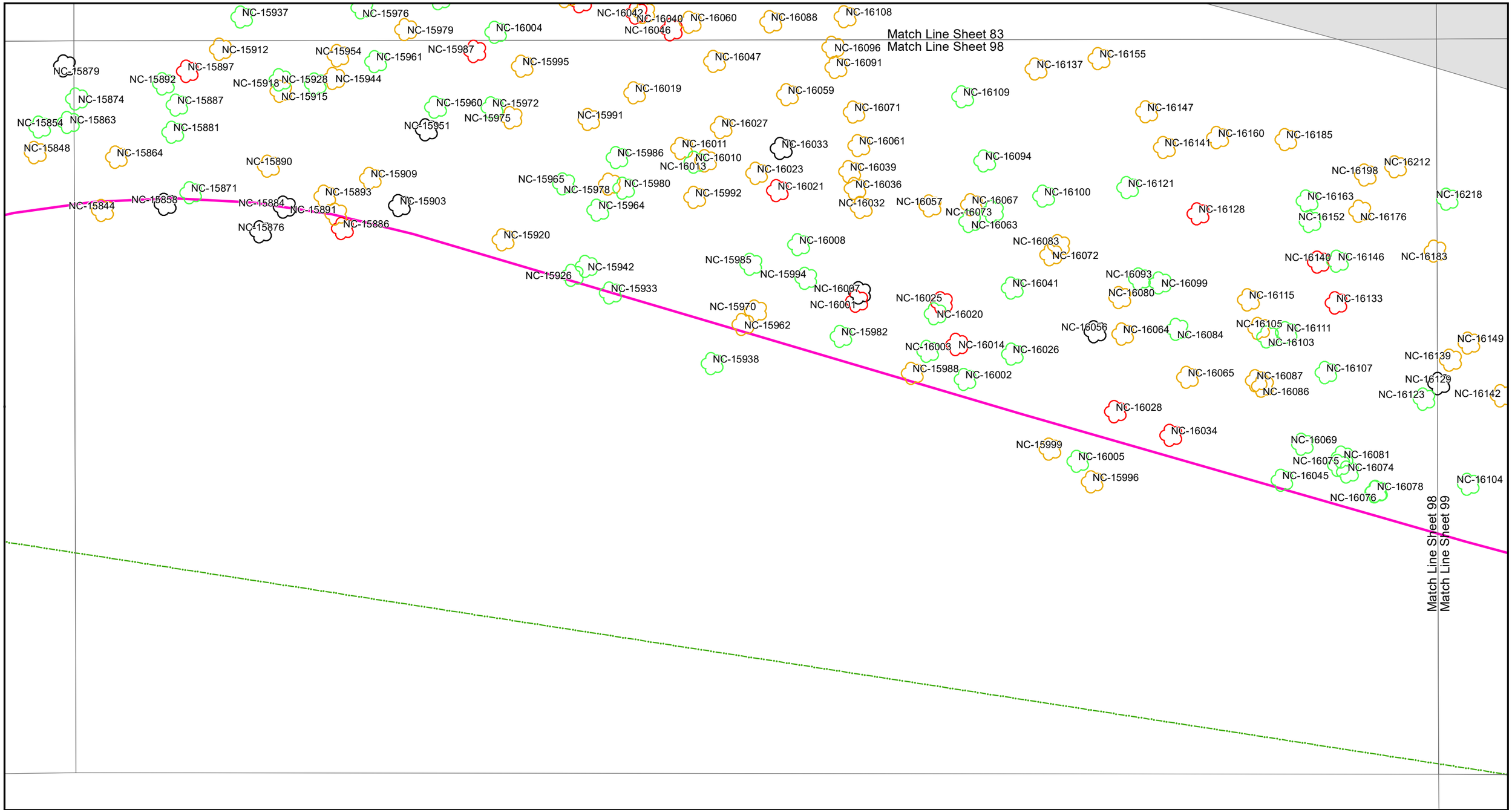

0 5 10 15 20 25 Feet

SCALE: 1" = 25'

Legend

- NPS Boundary
- Study Area
- Right-of-Way
- NC-# Tree in Excellent Condition
- NC-# Tree in Good Condition
- NC-# Tree in Fair Condition
- NC-# Tree in Poor Condition
- NC-# Standing Dead

*NC = National Capital Parks - East

PRE-DECISIONAL, DELIBERATIVE & CONFIDENTIAL

NOTES:

1. Tree Condition Assessment Guidelines are detailed on Sheet 152. For species, condition, and diameter-at-breast height of the trees shown on this map, see the Tree Table starting on Sheet 153.

MARYLAND DEPARTMENT OF TRANSPORTATION
STATE HIGHWAY ADMINISTRATION

495 270 MANAGED LANES STUDY

I-495 & I-270 MANAGED LANES STUDY
NATIONAL PARK SERVICE TREE INVENTORY
NATIONAL CAPITAL PARKS - EAST (NC)

AUGUST 2021 | SHEET NO. 98 OF 288

Match Line Sheet 84
Match Line Sheet 99

Baltimore - Washington Parkway

Match Line Sheet 98
Match Line Sheet 99

Match Line Sheet 99
Match Line Sheet 100

Match Line Sheet 99
Match Line Sheet 110

NC-16212
NC-16198
NC-16218
NC-16183
NC-16250
NC-16257
NC-16254
NC-16253
NC-16252
NC-16243
NC-16273
NC-16275
NC-16289
NC-16316
NC-16247
NC-16277
NC-16269
NC-16149
NC-16191
NC-16197
NC-16139
NC-16167
NC-16204
NC-16285
NC-16324
NC-16129
NC-16196
NC-16123
NC-16186
NC-16142
NC-16284
NC-16319
NC-16153
NC-16168
NC-16309
NC-16321
NC-16226
NC-16237
NC-16161
NC-16213
NC-16261
NC-16278
NC-16371
NC-16437
NC-16459
NC-16455
NC-16448
NC-16352
NC-16406
NC-16408
NC-16286
NC-16179
NC-16219
NC-16355
NC-16365
NC-16515
NC-16126
NC-16138
NC-16244
NC-16492
NC-16555
NC-16571
NC-16240
NC-16238
NC-16425
NC-16104
NC-16154
NC-16402
NC-16420
NC-16487
NC-16572
NC-16078
NC-16076
NC-16145
NC-16211
NC-16327
NC-16344
NC-16390
NC-16388
NC-16475
NC-16539
NC-16557
NC-16329
NC-16315
NC-16440
NC-16513
NC-16549
NC-16583
NC-16598
NC-16116
NC-16164
NC-16207
NC-16400
NC-16422
NC-16562
NC-16569
NC-16593
NC-16159
NC-16266
NC-16419
NC-16433
NC-16482
NC-16537
NC-16559
NC-16563
NC-16134
NC-16382
NC-16452
NC-16523
NC-16499
NC-16547
NC-16169
NC-16412
NC-16415
NC-16125
NC-16143
NC-16227
NC-16396
NC-16546
NC-16279
NC-16466
NC-16505
NC-16533
NC-16554
NC-16567
NC-16144
NC-16335
NC-16444
NC-16480
NC-16535
NC-16550
NC-16283
NC-16314
NC-16338
NC-16374
NC-16521
NC-16239
NC-16276
NC-16384
NC-16443
NC-16527
NC-16544
NC-16267
NC-16313
NC-16409
NC-16231
NC-16295
NC-16306
NC-16430
NC-16451
NC-16190
NC-16234
NC-16292
NC-16317
NC-16339
NC-16358
NC-16378
NC-16493
NC-16156
NC-16255
NC-16364
NC-16389
NC-16469
NC-16519
NC-16262
NC-16310
NC-16340
NC-16464
NC-16503
NC-16265
NC-16288
NC-16375
NC-16271
NC-16332
NC-16362
NC-16377
NC-16411
NC-16445
NC-16504
NC-16506
NC-16242
NC-16264
NC-16488
NC-16486
NC-16308
NC-16428
NC-16458
NC-16336
NC-16397
NC-16471
NC-16376
NC-16416
NC-16426
NC-16463
NC-16354

0 5 10 15 20 25 Feet

SCALE: 1" = 25'

Legend

- NPS Boundary
- Study Area
- Right-of-Way

- NC-# Tree in Excellent Condition
- NC-# Tree in Good Condition
- NC-# Tree in Fair Condition
- NC-# Tree in Poor Condition
- NC-# Standing Dead

*NC = National Capital Parks - East

PRE-DECISIONAL, DELIBERATIVE & CONFIDENTIAL

NOTES:
1. Tree Condition Assessment Guidelines are detailed on Sheet 152. For species, condition, and diameter-at-breast height of the trees shown on this map, see the Tree Table starting on Sheet 153.

MARYLAND DEPARTMENT OF TRANSPORTATION
STATE HIGHWAY ADMINISTRATION

495 MANAGED LANES STUDY 270

I-495 & I-270 MANAGED LANES STUDY
NATIONAL PARK SERVICE TREE INVENTORY
NATIONAL CAPITAL PARKS - EAST (NC)

AUGUST 2021 | SHEET NO. 99 OF 288

Baltimore - Washington Parkway

Match Line Sheet 99
Match Line Sheet 100

NC-16583 NC-16598 NC-16643 NC-16569 NC-16593 NC-16604 NC-16559 NC-16656 NC-16668 NC-16563 NC-16615 NC-16623 NC-16662 NC-16547 NC-16649 NC-16652 NC-16690 NC-16546 NC-16658 NC-16697 NC-16554 NC-16567 NC-16550 NC-16620 NC-16575 NC-16670 NC-16717 NC-16521 NC-16561 NC-16619 NC-16645 NC-16676 NC-16766 NC-16778 NC-16527 NC-16544 NC-16630 NC-16679 NC-16702 NC-16730 NC-16745 NC-16870 NC-16592 NC-16694 NC-16840 NC-16856 NC-16884 NC-16894 NC-16493 NC-16625 NC-16714 NC-16772 NC-16825 NC-16553 NC-16878 NC-16503 NC-16519 NC-16545 NC-16663 NC-16731 NC-16761 NC-16787 NC-16831 NC-16935 NC-16565 NC-16578 NC-16692 NC-16921 NC-16929 NC-16504 NC-16926 NC-16486 NC-16506 NC-16570 NC-16738 NC-16753 NC-16770 NC-16802 NC-16821 NC-16938 NC-16941 NC-16488 NC-16524 NC-16558 NC-16584 NC-16750 NC-16854 NC-16932 NC-16458 NC-16560 NC-16576 NC-16589 NC-16618 NC-16648 NC-16785 NC-16888 NC-16887 NC-16952 NC-16508 NC-16789 NC-16912 NC-16923 NC-16943 NC-16471 NC-16510 NC-16608 NC-16426 NC-16463 NC-16491 NC-16495 NC-16577 NC-16611 NC-16628 NC-16654 NC-16814 NC-16809 NC-16868 NC-16904 NC-16907 NC-16936 NC-16933 NC-16796 NC-16803 NC-16827

Match Line Sheet 100
Match Line Sheet 111

0 5 10 15 20 25 Feet

SCALE: 1" = 25'

Legend

- NPS Boundary
- Study Area
- Right-of-Way

- NC-# Tree in Excellent Condition
- NC-# Tree in Good Condition
- NC-# Tree in Fair Condition
- NC-# Tree in Poor Condition
- NC-# Standing Dead

*NC = National Capital Parks - East

PRE-DECISIONAL, DELIBERATIVE & CONFIDENTIAL

NOTES:
1. Tree Condition Assessment Guidelines are detailed on Sheet 152. For species, condition, and diameter-at-breast height of the trees shown on this map, see the Tree Table starting on Sheet 153.

MARYLAND DEPARTMENT OF TRANSPORTATION
STATE HIGHWAY ADMINISTRATION

495 MANAGED LANES STUDY 270

I-495 & I-270 MANAGED LANES STUDY
NATIONAL PARK SERVICE TREE INVENTORY
NATIONAL CAPITAL PARKS - EAST (NC)

AUGUST 2021 | SHEET NO. 100 OF 288

Match Line Sheet 101
Match Line Sheet 102

NC-1741
NC-1702
NC-1692
NC-1733
NC-1649
NC-1682
NC-1599

Match Line Sheet 101
Match Line Sheet 118

0 5 10 15 20 25
Feet

SCALE: 1" = 25'

Legend

- NPS Boundary
- Study Area
- Right-of-Way

- NC-# Tree in Excellent Condition
- NC-# Tree in Good Condition
- NC-# Tree in Fair Condition
- NC-# Tree in Poor Condition
- NC-# Standing Dead

*NC = National Capital Parks - East

PRE-DECISIONAL, DELIBERATIVE & CONFIDENTIAL

NOTES:
1. Tree Condition Assessment Guidelines are detailed on Sheet 152. For species, condition, and diameter-at-breast height of the trees shown on this map, see the Tree Table starting on Sheet 153.

MARYLAND DEPARTMENT OF TRANSPORTATION
STATE HIGHWAY ADMINISTRATION

495 270 MANAGED LANES STUDY

I-495 & I-270 MANAGED LANES STUDY
NATIONAL PARK SERVICE TREE INVENTORY
NATIONAL CAPITAL PARKS - EAST (NC)

AUGUST 2021 | SHEET NO. 101 OF 288

Match Line Sheet 85
Match Line Sheet 102

Match Line Sheet 101
Match Line Sheet 102

Match Line Sheet 102
Match Line Sheet 103

Match Line Sheet 102
Match Line Sheet 119

Baltimore - Washington Parkway

NC-2597 NC-2524 NC-2566 NC-2554 NC-2596 NC-2582 NC-2494 NC-2529 NC-2549 NC-2618 NC-2643 NC-2649 NC-2604 NC-2625 NC-2528 NC-2593 NC-2629 NC-2414 NC-2418 NC-2461 NC-2527 NC-2599 NC-2488 NC-2578 NC-2589 NC-2621 NC-2394 NC-2404 NC-2446 NC-2508 NC-2514 NC-2518 NC-2540 NC-2557 NC-2538 NC-2325 NC-2287 NC-2423 NC-2448 NC-2261 NC-2269 NC-2342 NC-2357 NC-2381 NC-2438 NC-2456 NC-2405 NC-2421 NC-2463 NC-2336 NC-2378 NC-2218 NC-2238 NC-2283 NC-2385 NC-2343 NC-2386 NC-2391 NC-2152 NC-2159 NC-2360 NC-2299 NC-2341 NC-2322 NC-2355 NC-2271 NC-2207 NC-2045 NC-2058 NC-2105 NC-2165 NC-2157 NC-2222 NC-2234 NC-2227 NC-2242 NC-2104 NC-2162 NC-2250 NC-2178 NC-2199 NC-2080 NC-2135 NC-2108 NC-2148 NC-2172 NC-1999 NC-1974 NC-2003 NC-2130 NC-2066 NC-1908 NC-1945 NC-2024 NC-2117 NC-2082 NC-1841 NC-1868 NC-1965 NC-2000 NC-2032 NC-1909 NC-1930 NC-1878 NC-1990 NC-1741 NC-1978 NC-1959 NC-1821 NC-1938 NC-1702 NC-1692 NC-1733 NC-1920 NC-1777 NC-1809 NC-1881 NC-1885 NC-1865 NC-1798 NC-1747 NC-1682 NC-1799 NC-1815 NC-176 NC-176 NC-1778 NC-1797 NC-2101 NC-2139 NC-2344 NC-2361 NC-2321 NC-2338 NC-2280 NC-2304 NC-2352 NC-2363 NC-2255 NC-2252 NC-2294 NC-2300 NC-2204 NC-2329 NC-2236 NC-2315 NC-2215 NC-2237 NC-2264 NC-2267 NC-2170 NC-2194 NC-2272 NC-2144 NC-2174 NC-2259 NC-2131 NC-2244 NC-2270 NC-2155

0 5 10 15 20 25 Feet

SCALE: 1" = 25'

Legend

- NPS Boundary
- Study Area
- Right-of-Way

- NC-# Tree in Excellent Condition
- NC-# Tree in Good Condition
- NC-# Tree in Fair Condition
- NC-# Tree in Poor Condition
- NC-# Standing Dead

*NC = National Capital Parks - East

PRE-DECISIONAL, DELIBERATIVE & CONFIDENTIAL

NOTES:
1. Tree Condition Assessment Guidelines are detailed on Sheet 152. For species, condition, and diameter-at-breast height of the trees shown on this map, see the Tree Table starting on Sheet 153.

MDOT MARYLAND DEPARTMENT OF TRANSPORTATION
STATE HIGHWAY ADMINISTRATION

495 270 MANAGED LANES STUDY

I-495 & I-270 MANAGED LANES STUDY
NATIONAL PARK SERVICE TREE INVENTORY
NATIONAL CAPITAL PARKS - EAST (NC)

AUGUST 2021 | SHEET NO. 102 OF 288

Match Line Sheet 86
Match Line Sheet 103

Baltimore - Washington Parkway

Match Line Sheet 102
Match Line Sheet 103

Match Line Sheet 103
Match Line Sheet 104

Match Line Sheet 103
Match Line Sheet 120

NC-2755 NC-2686 NC-2643 NC-2649 NC-2625 NC-2629 NC-2599 NC-2621 NC-2877 NC-3116 NC-3134 NC-3110 NC-3142 NC-3078 NC-3096 NC-3077 NC-3100 NC-3122 NC-3109 NC-3126 NC-3087 NC-3113 NC-3056 NC-2995 NC-2989 NC-2966 NC-2967 NC-2982 NC-2965 NC-2979 NC-3012 NC-3029 NC-3039 NC-3040 NC-3051 NC-3021 NC-3042 NC-3043 NC-2939 NC-2955 NC-2948 NC-2929 NC-2950 NC-2944 NC-2957 NC-2942 NC-2952 NC-2999 NC-3026 NC-3064 NC-2993 NC-2911 NC-2934 NC-2943 NC-2998 NC-3013 NC-3006 NC-2924 NC-3016 NC-2822 NC-2807 NC-2824 NC-2771 NC-2787 NC-2782 NC-2797 NC-2850 NC-2858 NC-2841 NC-2756 NC-2738 NC-2759 NC-2709 NC-2683 NC-2701 NC-2657 NC-2630 NC-2674 NC-2680 NC-2623 NC-2634 NC-2675 NC-2679 NC-2663 NC-2696 NC-2716 NC-2757 NC-2766 NC-2798 NC-2758 NC-2761 NC-2745 NC-2775 NC-2853 NC-2856 NC-2820 NC-2847 NC-2855 NC-2861 NC-2864 NC-2836 NC-2845 NC-2897 NC-2901 NC-2970 NC-2975 NC-2951 NC-2947 NC-2923 NC-2963 NC-2968 NC-2983 NC-2910 NC-2956 NC-2916 NC-2880 NC-2876 NC-2931 NC-2919 NC-2860 NC-2804 NC-2806 NC-2635 NC-2666 NC-2714 NC-2587 NC-2584 NC-2698 NC-2695 NC-2741 NC-2736 NC-2734 NC-2772 NC-2653 NC-2627 NC-2655 NC-2684 NC-2825 NC-2819 NC-2869 NC-2492 NC-2509 NC-2530 NC-2474 NC-2487 NC-2504 NC-2522 NC-2502 NC-2562 NC-2564 NC-2551 NC-2532 NC-2537 NC-2563 NC-2606 NC-2586 NC-2464 NC-2409 NC-2422 NC-2467 NC-2439 NC-2402 NC-2411 NC-2396 NC-2361 NC-2338 NC-2344 NC-2457 NC-2449 NC-2400 NC-2352 NC-2363 NC-2424 NC-2395 NC-2420 NC-2426 NC-2458 NC-2459 NC-2484 NC-2499 NC-2533 NC-2486 NC-2513 NC-2553 NC-2559 NC-2565 NC-2489 NC-2510 NC-2523 NC-2475 NC-2525 NC-2539 NC-2515 NC-2616 NC-2639 NC-2619 NC-2601 NC-2602 NC-2605 NC-2572 NC-2591 NC-2609 NC-2567 NC-2575 NC-2548 NC-2580 NC-2595 NC-2517 NC-2526 NC-2477 NC-2500 NC-2516 NC-2569 NC-2491 NC-2570 NC-2694 NC-2702 NC-2692 NC-2671 NC-2656 NC-2673 NC-2705 NC-2710 NC-2729 NC-2672 NC-2652 NC-2726 NC-2735 NC-2732 NC-2681 NC-2682 NC-2689 NC-2711 NC-2650 NC-2612 NC-2631 NC-2598 NC-2754 NC-2778 NC-2796 NC-2790 NC-2779 NC-2815 NC-2827 NC-2883 NC-2828 NC-2842 NC-2878 NC-2866 NC-2817 NC-2780 NC-2843 NC-2814 NC-2730 NC-2774 NC-2721 NC-2704 NC-2753 NC-2769 NC-2294 NC-2300 NC-2315 NC-2329 NC-2354 NC-2380 NC-2406 NC-2401 NC-2397 NC-2429 NC-2362 NC-2393 NC-2267 NC-2272 NC-2259 NC-2244 NC-2313 NC-2326 NC-2340 NC-2270 NC-2306 NC-2289 NC-2339 NC-2349 NC-2403 NC-2437 NC-2375 NC-2319 NC-2243

0 5 10 15 20 25 Feet

SCALE: 1" = 25'

Legend

- NPS Boundary
- Study Area
- Right-of-Way

- NC-# Tree in Excellent Condition
- NC-# Tree in Good Condition
- NC-# Tree in Fair Condition
- NC-# Tree in Poor Condition
- NC-# Standing Dead

*NC = National Capital Parks - East

PRE-DECISIONAL, DELIBERATIVE & CONFIDENTIAL

NOTES:

1. Tree Condition Assessment Guidelines are detailed on Sheet 152. For species, condition, and diameter-at-breast height of the trees shown on this map, see the Tree Table starting on Sheet 153.

MARYLAND DEPARTMENT OF TRANSPORTATION
STATE HIGHWAY ADMINISTRATION

495 270 MANAGED LANES STUDY

I-495 & I-270 MANAGED LANES STUDY
NATIONAL PARK SERVICE TREE INVENTORY
NATIONAL CAPITAL PARKS - EAST (NC)

AUGUST 2021 | SHEET NO. 103 OF 288

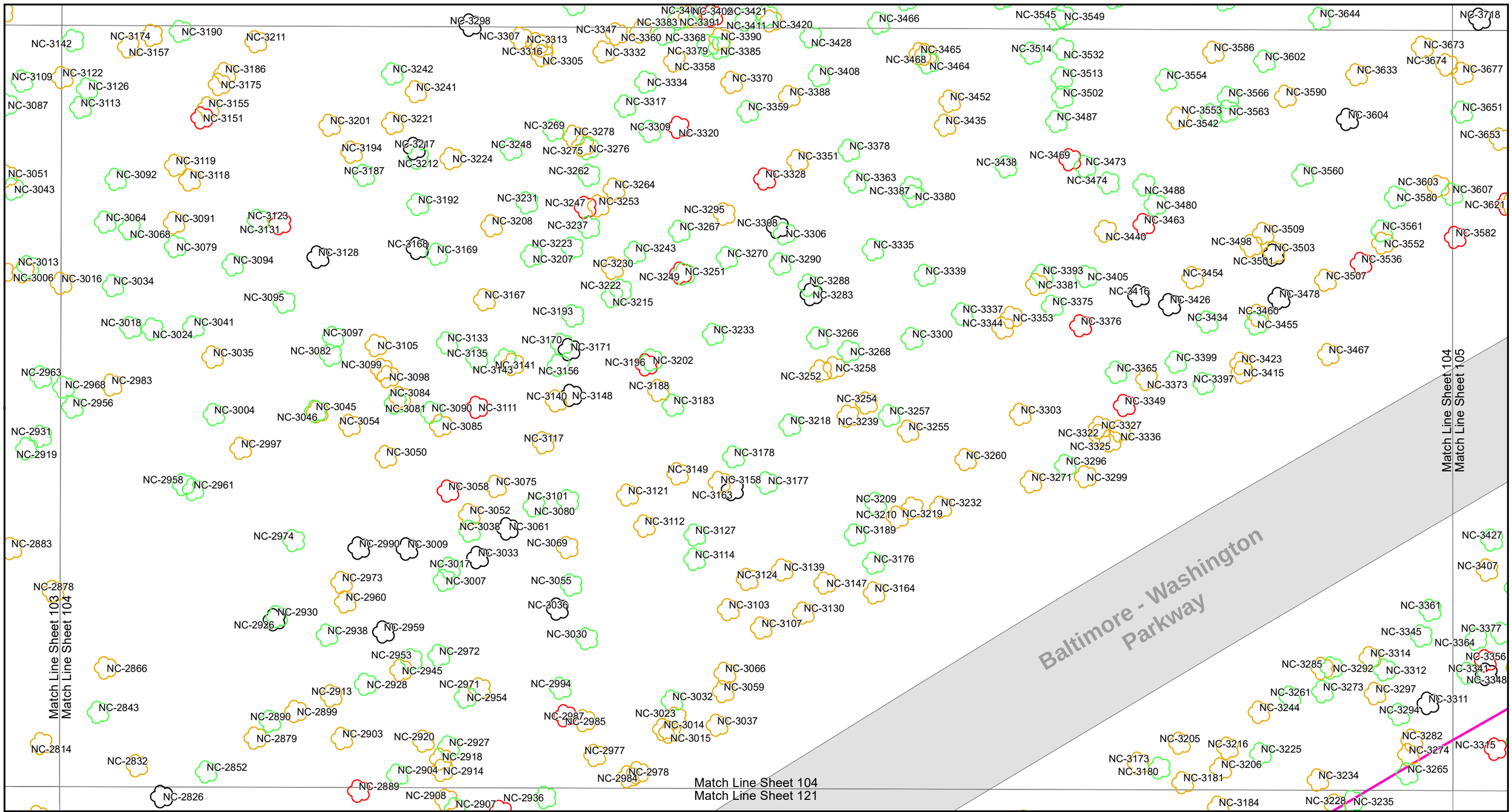

0 5 10 15 20 25 Feet

SCALE: 1" = 25'

Legend

- NPS Boundary
- Study Area
- Right-of-Way

- NC-# Tree in Excellent Condition
- NC-# Tree in Good Condition
- NC-# Tree in Fair Condition
- NC-# Tree in Poor Condition
- NC-# Standing Dead

*NC = National Capital Parks - East

PRE-DECISIONAL, DELIBERATIVE & CONFIDENTIAL

NOTES:

1. Tree Condition Assessment Guidelines are detailed on Sheet 152. For species, condition, and diameter-at-breast height of the trees shown on this map, see the Tree Table starting on Sheet 153.

MARYLAND DEPARTMENT OF TRANSPORTATION
STATE HIGHWAY ADMINISTRATION

495 270 MANAGED LANES STUDY

I-495 & I-270 MANAGED LANES STUDY
NATIONAL PARK SERVICE TREE INVENTORY
NATIONAL CAPITAL PARKS - EAST (NC)

AUGUST 2021 | SHEET NO. 104 OF 288

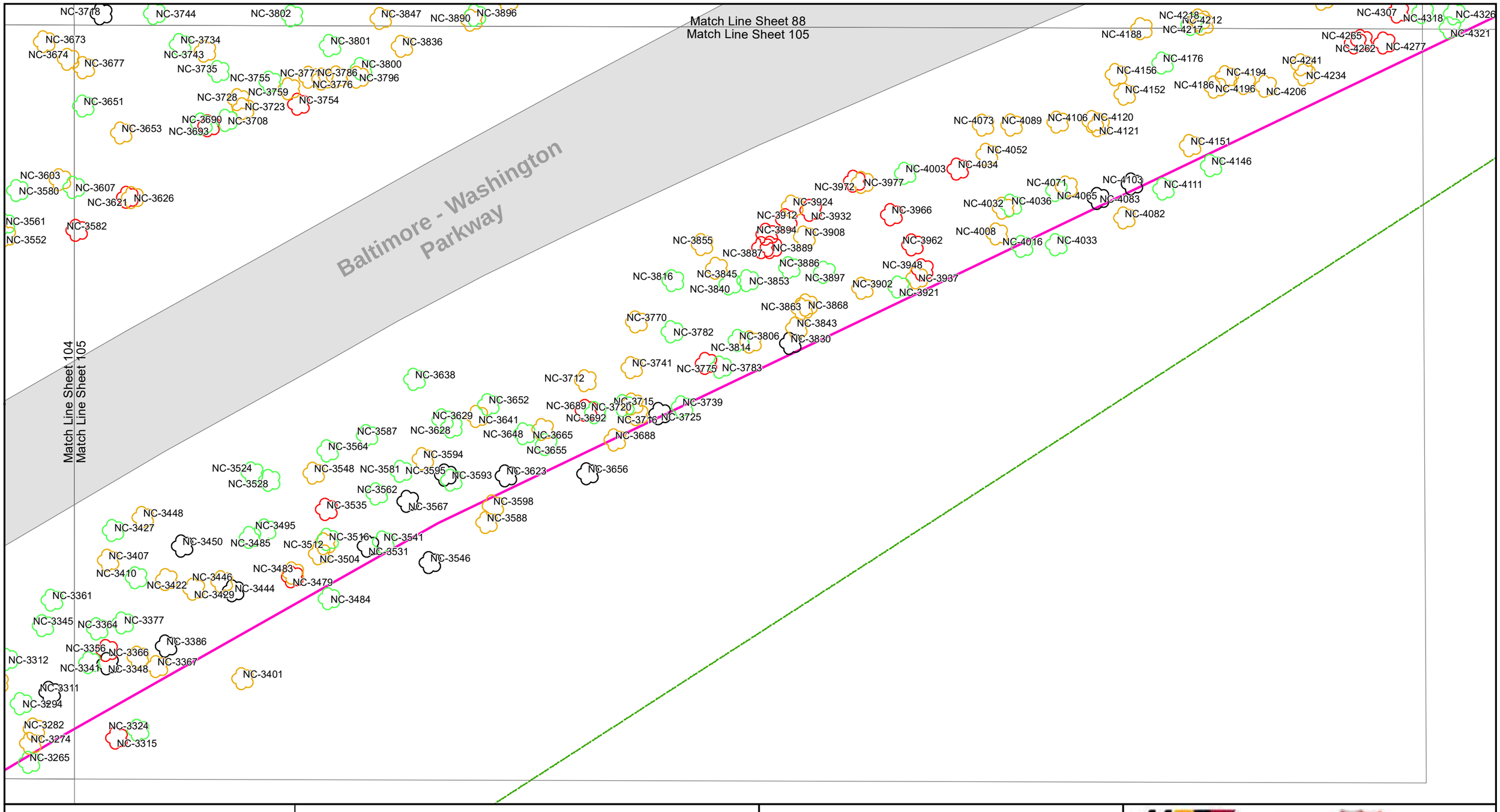

0 5 10 15 20 25 Feet

SCALE: 1" = 25'

Legend

- NPS Boundary
- Study Area
- Right-of-Way

- NC-# Tree in Excellent Condition
- NC-# Tree in Good Condition
- NC-# Tree in Fair Condition
- NC-# Tree in Poor Condition
- NC-# Standing Dead

*NC = National Capital Parks - East

PRE-DECISIONAL, DELIBERATIVE & CONFIDENTIAL

NOTES:

1. Tree Condition Assessment Guidelines are detailed on Sheet 152. For species, condition, and diameter-at-breast height of the trees shown on this map, see the Tree Table starting on Sheet 153.

MARYLAND DEPARTMENT OF TRANSPORTATION
STATE HIGHWAY ADMINISTRATION

495 MANAGED LANES STUDY 270

I-495 & I-270 MANAGED LANES STUDY
NATIONAL PARK SERVICE TREE INVENTORY
NATIONAL CAPITAL PARKS - EAST (NC)

AUGUST 2021 | SHEET NO. 105 OF 288

Match Line Sheet 91
Match Line Sheet 106

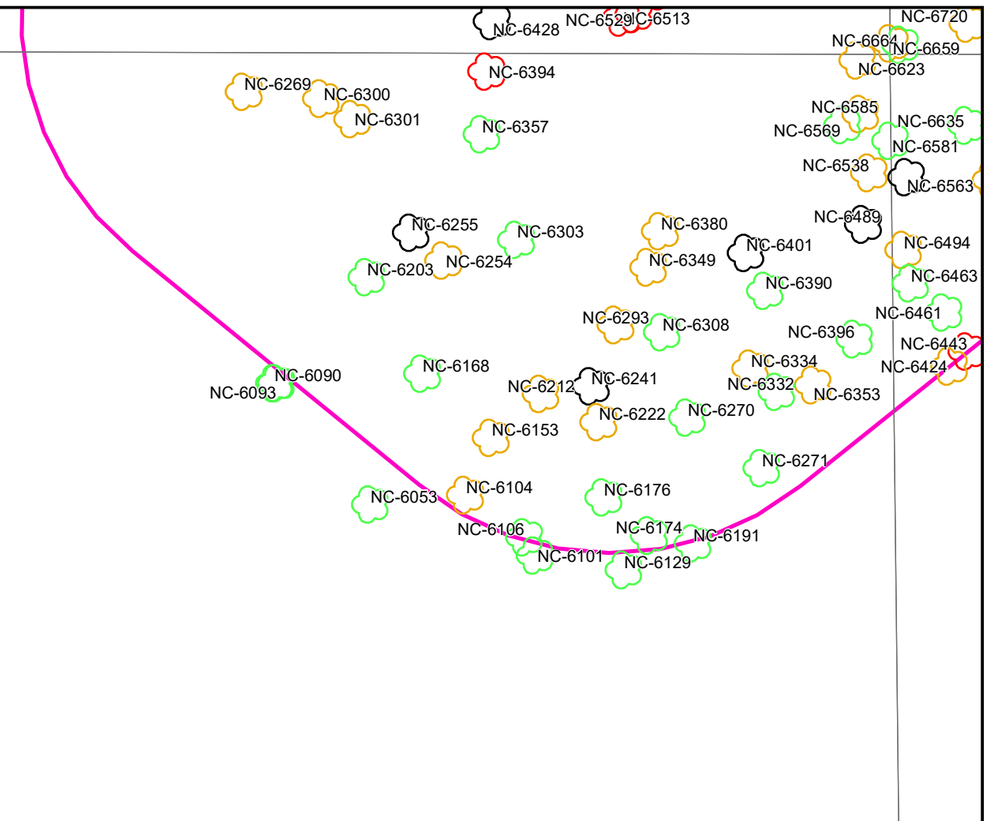

0 5 10 15 20 25 Feet

SCALE: 1" = 25'

Legend

- NPS Boundary
- Study Area
- Right-of-Way

- NC-# Tree in Excellent Condition
- NC-# Tree in Good Condition
- NC-# Tree in Fair Condition
- NC-# Tree in Poor Condition
- NC-# Standing Dead

*NC = National Capital Parks - East

PRE-DECISIONAL, DELIBERATIVE & CONFIDENTIAL

NOTES:
1. Tree Condition Assessment Guidelines are detailed on Sheet 152. For species, condition, and diameter-at-breast height of the trees shown on this map, see the Tree Table starting on Sheet 153.

MARYLAND DEPARTMENT OF TRANSPORTATION
STATE HIGHWAY ADMINISTRATION

495 MANAGED LANES STUDY 270

I-495 & I-270 MANAGED LANES STUDY
NATIONAL PARK SERVICE TREE INVENTORY
NATIONAL CAPITAL PARKS - EAST (NC)

AUGUST 2021 | SHEET NO. 106 OF 288



0 5 10 15 20 25 Feet

SCALE: 1" = 25'

Legend

- NPS Boundary
- Study Area
- Right-of-Way

- NC-# Tree in Excellent Condition
- NC-# Tree in Good Condition
- NC-# Tree in Fair Condition
- NC-# Tree in Poor Condition
- NC-# Standing Dead

*NC = National Capital Parks - East

PRE-DECISIONAL, DELIBERATIVE & CONFIDENTIAL

NOTES:
1. Tree Condition Assessment Guidelines are detailed on Sheet 152. For species, condition, and diameter-at-breast height of the trees shown on this map, see the Tree Table starting on Sheet 153.

MARYLAND DEPARTMENT OF TRANSPORTATION
STATE HIGHWAY ADMINISTRATION

495 270 MANAGED LANES STUDY

I-495 & I-270 MANAGED LANES STUDY
NATIONAL PARK SERVICE TREE INVENTORY
NATIONAL CAPITAL PARKS - EAST (NC)

AUGUST 2021 | SHEET NO. 107 OF 288



0 5 10 15 20 25 Feet

SCALE: 1" = 25'

Legend

- NPS Boundary
- Study Area
- Right-of-Way

- NC-# Tree in Excellent Condition
- NC-# Tree in Good Condition
- NC-# Tree in Fair Condition
- NC-# Tree in Poor Condition
- NC-# Standing Dead

*NC = National Capital Parks - East

PRE-DECISIONAL, DELIBERATIVE & CONFIDENTIAL

NOTES:

1. Tree Condition Assessment Guidelines are detailed on Sheet 152. For species, condition, and diameter-at-breast height of the trees shown on this map, see the Tree Table starting on Sheet 153.

MARYLAND DEPARTMENT OF TRANSPORTATION
STATE HIGHWAY ADMINISTRATION

495 270 MANAGED LANES STUDY

I-495 & I-270 MANAGED LANES STUDY
NATIONAL PARK SERVICE TREE INVENTORY
NATIONAL CAPITAL PARKS - EAST (NC)

AUGUST 2021 | SHEET NO. 108 OF 288

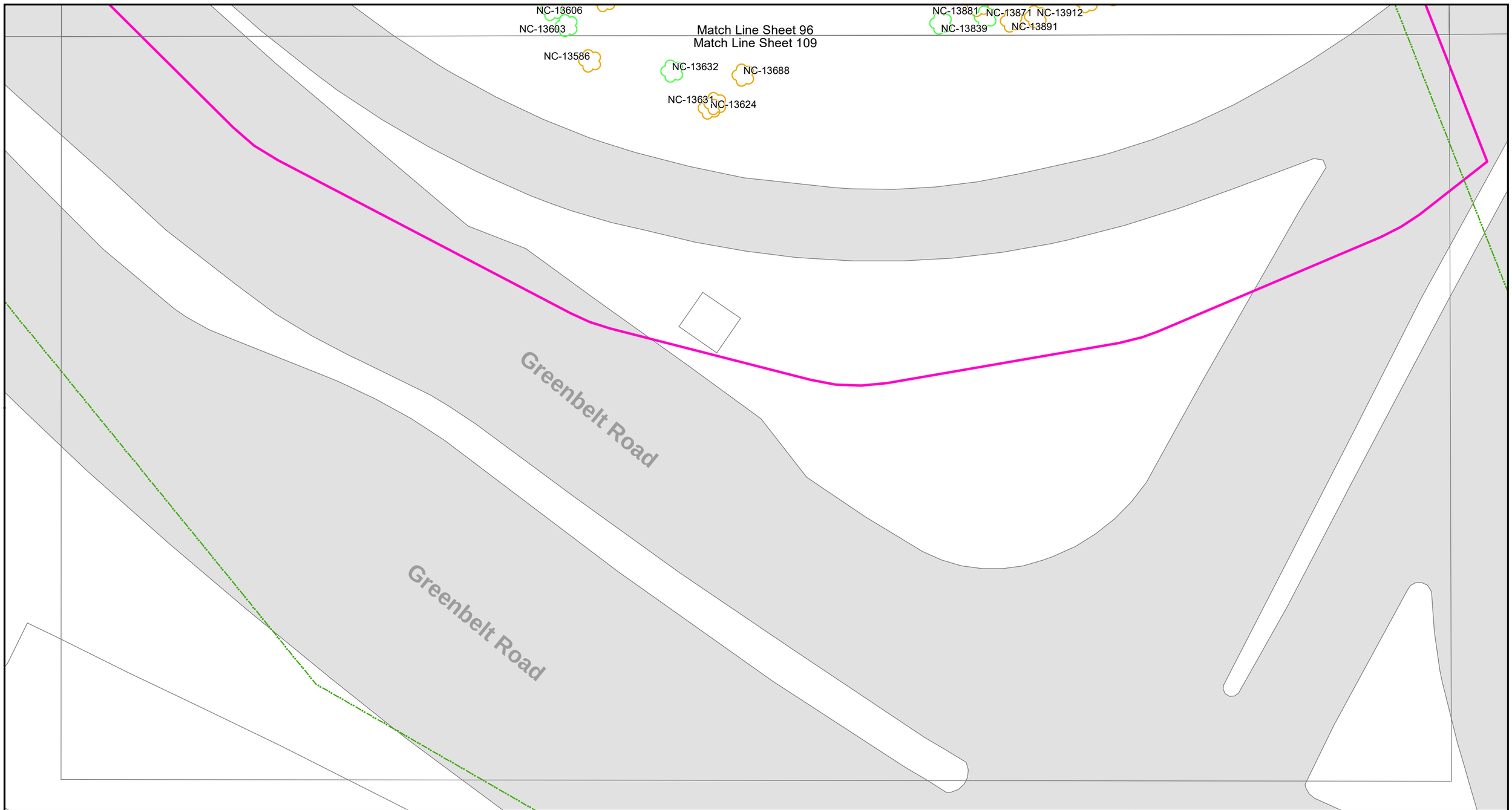

0 5 10 15 20 25 Feet

SCALE: 1" = 25'

Legend

- NPS Boundary
- Study Area
- Right-of-Way
- NC-# Tree in Excellent Condition
- NC-# Tree in Good Condition
- NC-# Tree in Fair Condition
- NC-# Tree in Poor Condition
- NC-# Standing Dead

*NC = National Capital Parks - East

PRE-DECISIONAL, DELIBERATIVE & CONFIDENTIAL

NOTES:

1. Tree Condition Assessment Guidelines are detailed on Sheet 152. For species, condition, and diameter-at-breast height of the trees shown on this map, see the Tree Table starting on Sheet 153.

MARYLAND DEPARTMENT OF TRANSPORTATION
STATE HIGHWAY ADMINISTRATION

495 270 MANAGED LANES STUDY

I-495 & I-270 MANAGED LANES STUDY
NATIONAL PARK SERVICE TREE INVENTORY
NATIONAL CAPITAL PARKS - EAST (NC)

AUGUST 2021 | SHEET NO. 109 OF 288

Match Line Sheet 99
Match Line Sheet 110

NC-16308 NC-16336 NC-16376 NC-16397 NC-16428 NC-16458 NC-16471 NC-16416 NC-16463 NC-16426 NC-16354 NC-16370 NC-16429 NC-16394 NC-16395 NC-16296 NC-16348 NC-16407 NC-16414 NC-16360 NC-16410

Match Line Sheet 110
Match Line Sheet 111

0 5 10 15 20 25 Feet

SCALE: 1" = 25'

Legend

- NPS Boundary
- Study Area
- Right-of-Way

- NC-# Tree in Excellent Condition
- NC-# Tree in Good Condition
- NC-# Tree in Fair Condition
- NC-# Tree in Poor Condition
- NC-# Standing Dead

*NC = National Capital Parks - East

PRE-DECISIONAL, DELIBERATIVE & CONFIDENTIAL

NOTES:
1. Tree Condition Assessment Guidelines are detailed on Sheet 152. For species, condition, and diameter-at-breast height of the trees shown on this map, see the Tree Table starting on Sheet 153.

MARYLAND DEPARTMENT OF TRANSPORTATION
STATE HIGHWAY ADMINISTRATION

495 MANAGED LANES STUDY 270

I-495 & I-270 MANAGED LANES STUDY
NATIONAL PARK SERVICE TREE INVENTORY
NATIONAL CAPITAL PARKS - EAST (NC)

AUGUST 2021 | SHEET NO. 110 OF 288



0 5 10 15 20 25 Feet

SCALE: 1" = 25'

Legend

- NPS Boundary
- Study Area
- Right-of-Way

- NC-# Tree in Excellent Condition
- NC-# Tree in Good Condition
- NC-# Tree in Fair Condition
- NC-# Tree in Poor Condition
- NC-# Standing Dead

*NC = National Capital Parks - East

PRE-DECISIONAL, DELIBERATIVE & CONFIDENTIAL

NOTES:
1. Tree Condition Assessment Guidelines are detailed on Sheet 152. For species, condition, and diameter-at-breast height of the trees shown on this map, see the Tree Table starting on Sheet 153.

MARYLAND DEPARTMENT OF TRANSPORTATION
STATE HIGHWAY ADMINISTRATION

495 MANAGED LANES STUDY 270

I-495 & I-270 MANAGED LANES STUDY
NATIONAL PARK SERVICE TREE INVENTORY
NATIONAL CAPITAL PARKS - EAST (NC)

AUGUST 2021 | SHEET NO. 111 OF 288



0 5 10 15 20 25 Feet

SCALE: 1" = 25'

Legend

- NPS Boundary
- Study Area
- Right-of-Way

- NC-# Tree in Excellent Condition
- NC-# Tree in Good Condition
- NC-# Tree in Fair Condition
- NC-# Tree in Poor Condition
- NC-# Standing Dead

*NC = National Capital Parks - East

PRE-DECISIONAL, DELIBERATIVE & CONFIDENTIAL

NOTES:

1. Tree Condition Assessment Guidelines are detailed on Sheet 152. For species, condition, and diameter-at-breast height of the trees shown on this map, see the Tree Table starting on Sheet 153.

MDOT MARYLAND DEPARTMENT OF TRANSPORTATION
STATE HIGHWAY ADMINISTRATION

495 270 MANAGED LANES STUDY

I-495 & I-270 MANAGED LANES STUDY
NATIONAL PARK SERVICE TREE INVENTORY
NATIONAL CAPITAL PARKS - EAST (NC)

AUGUST 2021 | SHEET NO. 112 OF 288

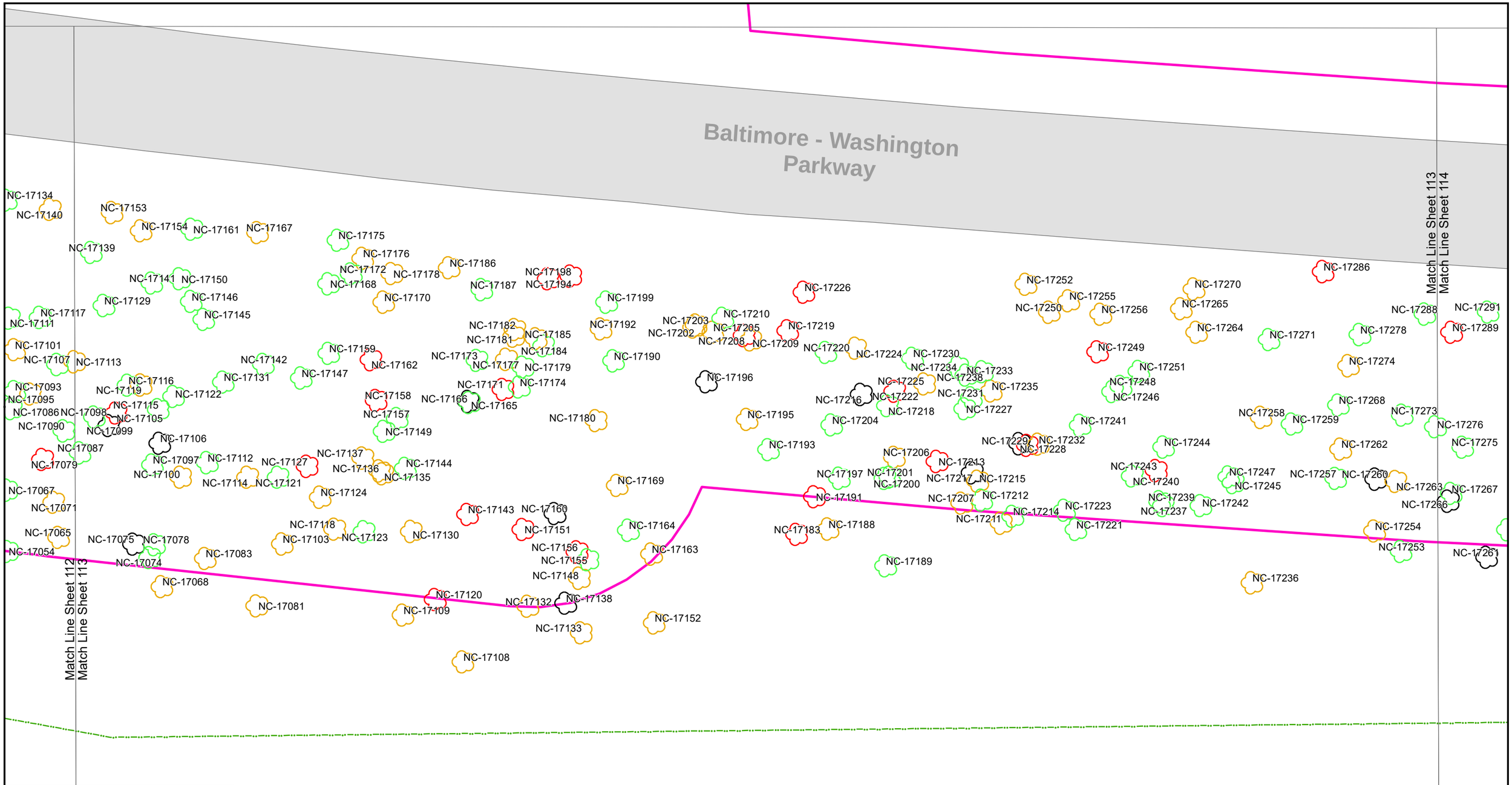

0 5 10 15 20 25 Feet

SCALE: 1" = 25'

Legend

- NPS Boundary
- Study Area
- Right-of-Way

- NC-# Tree in Excellent Condition
- NC-# Tree in Good Condition
- NC-# Tree in Fair Condition
- NC-# Tree in Poor Condition
- NC-# Standing Dead

*NC = National Capital Parks - East

PRE-DECISIONAL, DELIBERATIVE & CONFIDENTIAL

NOTES:

1. Tree Condition Assessment Guidelines are detailed on Sheet 152. For species, condition, and diameter-at-breast height of the trees shown on this map, see the Tree Table starting on Sheet 153.

MARYLAND DEPARTMENT OF TRANSPORTATION
STATE HIGHWAY ADMINISTRATION

495 270 MANAGED LANES STUDY

I-495 & I-270 MANAGED LANES STUDY
NATIONAL PARK SERVICE TREE INVENTORY
NATIONAL CAPITAL PARKS - EAST (NC)

AUGUST 2021

SHEET NO. 113 OF 288

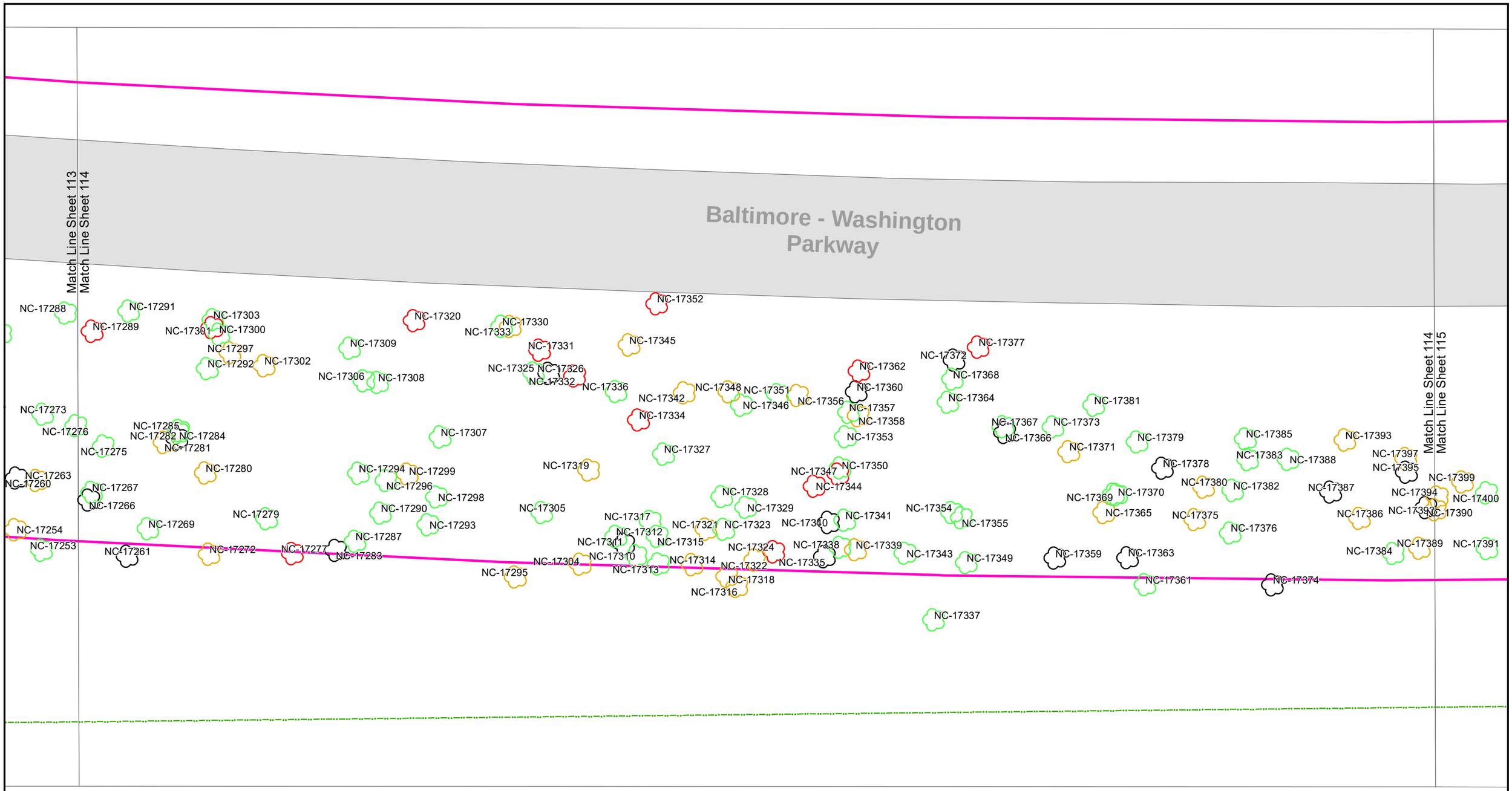

0 5 10 15 20 25 Feet

SCALE: 1" = 25'

Legend

- NPS Boundary
- Study Area
- Right-of-Way

- NC-# Tree in Excellent Condition
- NC-# Tree in Good Condition
- NC-# Tree in Fair Condition
- NC-# Tree in Poor Condition
- NC-# Standing Dead

*NC = National Capital Parks - East

PRE-DECISIONAL, DELIBERATIVE & CONFIDENTIAL

NOTES:

1. Tree Condition Assessment Guidelines are detailed on Sheet 152. For species, condition, and diameter-at-breast height of the trees shown on this map, see the Tree Table starting on Sheet 153.

MARYLAND DEPARTMENT OF TRANSPORTATION
STATE HIGHWAY ADMINISTRATION

495 MANAGED LANES STUDY 270

I-495 & I-270 MANAGED LANES STUDY
NATIONAL PARK SERVICE TREE INVENTORY
NATIONAL CAPITAL PARKS - EAST (NC)

AUGUST 2021 | SHEET NO. 114 OF 288

Baltimore - Washington Parkway

Match Line Sheet 114
Match Line Sheet 115

Match Line Sheet 115
Match Line Sheet 116

NC-17472

NC-17397 NC-17395 NC-17399 NC-17394 NC-17392 NC-17390 NC-17400 NC-17389 NC-17384 NC-17391 NC-17398 NC-17401 NC-17403 NC-17396

NC-17408 NC-17409 NC-17416 NC-17413 NC-17422 NC-17407 NC-17414 NC-17412 NC-17411 NC-17404 NC-17402 NC-17406 NC-17410 NC-17405

NC-17427 NC-17428 NC-17424 NC-17420 NC-17419 NC-17421 NC-17418 NC-17415 NC-17423 NC-17417 NC-17425

NC-17433 NC-17432 NC-17435 NC-17430 NC-17437 NC-17429 NC-17426

NC-17443 NC-17439 NC-17441 NC-17436 NC-17431

NC-17449 NC-17448 NC-17447 NC-17440 NC-17438 NC-17434

NC-17454 NC-17456 NC-17450 NC-17446 NC-17445 NC-17442 NC-17444

NC-17455 NC-17453 NC-17452 NC-17451

NC-17466 NC-17464 NC-17467 NC-17462 NC-17465 NC-17463 NC-17468 NC-17458 NC-17461 NC-17457 NC-17460 NC-17459

NC-17474 NC-17473 NC-17479 NC-17477 NC-17469 NC-17471 NC-17470

NC-17478 NC-17480 NC-17476 NC-17481 NC-17475

NC-17489 NC-17494 NC-17483 NC-17485 NC-17492 NC-17488 NC-17490 NC-17486 NC-17491 NC-17482 NC-17484 NC-17487

0 5 10 15 20 25 Feet

SCALE: 1" = 25'

Legend

- NPS Boundary
- Study Area
- Right-of-Way

- NC-# Tree in Excellent Condition
- NC-# Tree in Good Condition
- NC-# Tree in Fair Condition
- NC-# Tree in Poor Condition
- NC-# Standing Dead

*NC = National Capital Parks - East

PRE-DECISIONAL, DELIBERATIVE & CONFIDENTIAL

NOTES:
1. Tree Condition Assessment Guidelines are detailed on Sheet 152. For species, condition, and diameter-at-breast height of the trees shown on this map, see the Tree Table starting on Sheet 153.

MARYLAND DEPARTMENT OF TRANSPORTATION
STATE HIGHWAY ADMINISTRATION

495 270 MANAGED LANES STUDY

I-495 & I-270 MANAGED LANES STUDY
NATIONAL PARK SERVICE TREE INVENTORY
NATIONAL CAPITAL PARKS - EAST (NC)

AUGUST 2021

SHEET NO. 115 OF 288

Baltimore - Washington Parkway

Match Line Sheet 115
Match Line Sheet 116

Match Line Sheet 116
Match Line Sheet 117

NC-17484 NC-17485 NC-17486 NC-17487 NC-17488 NC-17489 NC-17490 NC-17491 NC-17492 NC-17493 NC-17494 NC-17495 NC-17496 NC-17497 NC-17498 NC-17499 NC-17500 NC-17501 NC-17502 NC-17503 NC-17504 NC-17505 NC-17506 NC-17507 NC-17508 NC-17509 NC-17510 NC-17511 NC-17512 NC-17513 NC-17514 NC-17515 NC-17516 NC-17517 NC-17518 NC-17519 NC-17520 NC-17521 NC-17522 NC-17523 NC-17524 NC-17525 NC-17526 NC-17527 NC-17528 NC-17529 NC-17530 NC-17531 NC-17532 NC-17533 NC-17534 NC-17535 NC-17536 NC-17537 NC-17538 NC-17539 NC-17540 NC-17541 NC-17542 NC-17543 NC-17544 NC-17545 NC-17546 NC-17547 NC-17548 NC-17549 NC-17550 NC-17551 NC-17552 NC-17553 NC-17554 NC-17555 NC-17556 NC-17557 NC-17558 NC-17559 NC-17560 NC-17561 NC-17562 NC-17563 NC-17564 NC-17565 NC-17566 NC-17567 NC-17568 NC-17569 NC-17570 NC-17571 NC-17572 NC-17573 NC-17574 NC-17575 NC-17576 NC-17577 NC-17578 NC-17579 NC-17580 NC-17581 NC-17582 NC-17583 NC-17584 NC-17585 NC-17586 NC-17587 NC-17588 NC-17589 NC-17590 NC-17591 NC-17592 NC-17593 NC-17594 NC-17595 NC-17596 NC-17597 NC-17598 NC-17599 NC-17600 NC-17601 NC-17602 NC-17603 NC-17604 NC-17605 NC-17606 NC-17607 NC-17608 NC-17610 NC-17611 NC-17613 NC-17615 NC-17616

0 5 10 15 20 25 Feet

SCALE: 1" = 25'

Legend

- NPS Boundary
- Study Area
- Right-of-Way

- NC-# Tree in Excellent Condition
- NC-# Tree in Good Condition
- NC-# Tree in Fair Condition
- NC-# Tree in Poor Condition
- NC-# Standing Dead

*NC = National Capital Parks - East

PRE-DECISIONAL, DELIBERATIVE & CONFIDENTIAL

NOTES:
1. Tree Condition Assessment Guidelines are detailed on Sheet 152. For species, condition, and diameter-at-breast height of the trees shown on this map, see the Tree Table starting on Sheet 153.

MARYLAND DEPARTMENT OF TRANSPORTATION
STATE HIGHWAY ADMINISTRATION

495 270 MANAGED LANES STUDY

I-495 & I-270 MANAGED LANES STUDY
NATIONAL PARK SERVICE TREE INVENTORY
NATIONAL CAPITAL PARKS - EAST (NC)

AUGUST 2021 | SHEET NO. 116 OF 288

Baltimore - Washington Parkway

NC-17656
NC-17657
NC-17647
NC-17641
NC-17639
NC-17644
NC-17655
NC-17653
NC-17628
NC-17634
NC-17636
NC-17646
NC-17649
NC-17651
NC-17654
NC-17645
NC-17650
NC-17652
NC-17642
NC-17648
NC-17619
NC-17618
NC-17614
NC-17615
NC-17631
NC-17635
NC-17638
NC-17616
NC-17621
NC-17640
NC-17610
NC-17613
NC-17627
NC-17637
NC-17632
NC-17611
NC-17629
NC-17633
NC-17643
NC-17608
NC-17630
NC-17604
NC-17622
NC-17623
NC-17624
NC-17626
NC-17620
NC-17625
NC-17606
NC-17617
NC-17607
NC-17605
NC-17609
NC-17612
NC-17599

Match Line Sheet 116
Match Line Sheet 117

0 5 10 15 20 25 Feet

SCALE: 1" = 25'

Legend

- NPS Boundary
- Study Area
- Right-of-Way

- NC-# Tree in Excellent Condition
- NC-# Tree in Good Condition
- NC-# Tree in Fair Condition
- NC-# Tree in Poor Condition
- NC-# Standing Dead

*NC = National Capital Parks - East

PRE-DECISIONAL, DELIBERATIVE & CONFIDENTIAL

NOTES:
1. Tree Condition Assessment Guidelines are detailed on Sheet 152. For species, condition, and diameter-at-breast height of the trees shown on this map, see the Tree Table starting on Sheet 153.

MDOT MARYLAND DEPARTMENT OF TRANSPORTATION
STATE HIGHWAY ADMINISTRATION

495 270 MANAGED LANES STUDY

I-495 & I-270 MANAGED LANES STUDY
NATIONAL PARK SERVICE TREE INVENTORY
NATIONAL CAPITAL PARKS - EAST (NC)

AUGUST 2021

SHEET NO. 117 OF 288

Match Line Sheet 101
Match Line Sheet 118

NC-1682
NC-1599
NC-1579
NC-1583
NC-1629
NC-1650
NC-1548
NC-1611
NC-1515
NC-1521
NC-1552
NC-1556
NC-1639
NC-1536
NC-1617
NC-1441
NC-1475
NC-1496
NC-1506
NC-1555
NC-1568
NC-1607
NC-1443
NC-1514
NC-1549
NC-1558
NC-1326
NC-1353
NC-1486
NC-1520
NC-1559
NC-1303
NC-1314
NC-1358
NC-1447
NC-1510
NC-1386
NC-1431
NC-1476
NC-1511
NC-1271
NC-1281
NC-1286
NC-1305
NC-1328
NC-1418
NC-1439
NC-1460
NC-1288
NC-1336
NC-1377
NC-1473
NC-1203
NC-1226
NC-1396
NC-1436
NC-1446
NC-1255
NC-1433
NC-1172
NC-1408
NC-1406
NC-1180
NC-1400
NC-1316
NC-1293
NC-1275
NC-1267
NC-1259
NC-1318
NC-1142
NC-1151
NC-1191
NC-1221
NC-1264
NC-1304
NC-1311
NC-1086
NC-1106
NC-1049
NC-1223
NC-1262
NC-1137
NC-1185
NC-1026
NC-1010
NC-1068
NC-1089
NC-1146
NC-982
NC-1033
NC-1179
NC-1206
NC-1194
NC-1072
NC-953
NC-1093
NC-1193
NC-943
NC-1160
NC-1136
NC-1163
NC-976
NC-1080
NC-1032
NC-1132
NC-947
NC-1133
NC-1127
NC-1006
NC-951
NC-967
NC-918
NC-980
NC-975
NC-1022
NC-1023
NC-1290
NC-1021
NC-1047
NC-1254
NC-1053
NC-1029
NC-1249
NC-845
NC-874
NC-1035
NC-1239
NC-1252
NC-1037
NC-1216
Match Line Sheet 118
Match Line Sheet 125
NC-963
NC-995
NC-1004
NC-1228
NC-1232

Match Line Sheet 118
Match Line Sheet 119

Baltimore - Washington Parkway

0 5 10 15 20 25 Feet
SCALE: 1" = 25'

Legend

- NPS Boundary
- Study Area
- Right-of-Way

- NC-# Tree in Excellent Condition
- NC-# Tree in Good Condition
- NC-# Tree in Fair Condition
- NC-# Tree in Poor Condition
- NC-# Standing Dead

*NC = National Capital Parks - East

PRE-DECISIONAL, DELIBERATIVE & CONFIDENTIAL

NOTES:
1. Tree Condition Assessment Guidelines are detailed on Sheet 152. For species, condition, and diameter-at-breast height of the trees shown on this map, see the Tree Table starting on Sheet 153.

MARYLAND DEPARTMENT OF TRANSPORTATION
STATE HIGHWAY ADMINISTRATION

495 270 MANAGED LANES STUDY

I-495 & I-270 MANAGED LANES STUDY
NATIONAL PARK SERVICE TREE INVENTORY
NATIONAL CAPITAL PARKS - EAST (NC)

AUGUST 2021 | SHEET NO. 118 OF 288

Match Line Sheet 102
Match Line Sheet 119

Baltimore - Washington Parkway

Match Line Sheet 118
Match Line Sheet 119

Match Line Sheet 120
Match Line Sheet 119

Match Line Sheet 119
Match Line Sheet 126

0 5 10 15 20 25 Feet

SCALE: 1" = 25'

Legend

- NPS Boundary
- Study Area
- Right-of-Way

- NC-# Tree in Excellent Condition
- NC-# Tree in Good Condition
- NC-# Tree in Fair Condition
- NC-# Tree in Poor Condition
- NC-# Standing Dead

*NC = National Capital Parks - East

PRE-DECISIONAL, DELIBERATIVE & CONFIDENTIAL

NOTES:
1. Tree Condition Assessment Guidelines are detailed on Sheet 152. For species, condition, and diameter-at-breast height of the trees shown on this map, see the Tree Table starting on Sheet 153.

MARYLAND DEPARTMENT OF TRANSPORTATION
STATE HIGHWAY ADMINISTRATION

495 270 MANAGED LANES STUDY

I-495 & I-270 MANAGED LANES STUDY
NATIONAL PARK SERVICE TREE INVENTORY
NATIONAL CAPITAL PARKS - EAST (NC)

AUGUST 2021

SHEET NO. 119 OF 288

250

Match Line Sheet 103
Match Line Sheet 120

Match Line Sheet 120
Match Line Sheet 127

Baltimore - Washington Parkway

0 5 10 15 20 25 Feet

SCALE: 1" = 25'

Legend

- NPS Boundary
- Study Area
- Right-of-Way

- NC-# Tree in Excellent Condition
- NC-# Tree in Good Condition
- NC-# Tree in Fair Condition
- NC-# Tree in Poor Condition
- NC-# Standing Dead

*NC = National Capital Parks - East

PRE-DECISIONAL, DELIBERATIVE & CONFIDENTIAL

NOTES:
1. Tree Condition Assessment Guidelines are detailed on Sheet 152. For species, condition, and diameter-at-breast height of the trees shown on this map, see the Tree Table starting on Sheet 153.

MDOT MARYLAND DEPARTMENT OF TRANSPORTATION
STATE HIGHWAY ADMINISTRATION

495 270 MANAGED LANES STUDY

I-495 & I-270 MANAGED LANES STUDY
NATIONAL PARK SERVICE TREE INVENTORY
NATIONAL CAPITAL PARKS - EAST (NC)

AUGUST 2021 | SHEET NO. 120 OF 288

Match Line Sheet 104
Match Line Sheet 121

Baltimore - Washington Parkway

NC-2832 NC-2852 NC-2904 NC-2914 NC-2978 NC-2984 NC-2826 NC-2889 NC-2908 NC-2936 NC-2907 NC-2915 NC-2912 NC-2781 NC-2851 NC-2865 NC-2811 NC-2846 NC-2891 NC-2906 NC-2802 NC-2862 NC-2898 NC-2795 NC-2803 NC-2875 NC-2760 NC-2788 NC-2816 NC-2763 NC-2838 NC-2767 NC-2737 NC-2742 NC-2768 NC-2792 NC-2812 NC-2833 NC-2720 NC-2765 NC-2794 NC-2776 NC-2784 NC-2791 NC-2747 NC-2691 NC-2688 NC-2722 NC-2727 NC-2744 NC-2667 NC-2724 NC-2660 NC-2678 NC-2661 NC-2669 NC-2645 NC-2662 NC-2646 NC-2615 NC-2620 NC-2638 NC-2600

NC-3173 NC-3180 NC-3206 NC-3265 NC-3234 NC-3181 NC-3235 NC-3184 NC-3228 NC-3108 NC-3136 NC-3144 NC-3160 NC-3200 NC-3146 NC-3198 NC-3191 NC-3089 NC-3150 NC-3065 NC-3076 NC-3083 NC-3129 NC-3031 NC-3047 NC-3086 NC-3003 NC-3020 NC-3060 NC-3071 NC-3005 NC-3008 NC-3028 NC-2962 NC-2981 NC-3002 NC-3027 NC-2996 NC-3011 NC-2922 NC-2933 NC-2885 NC-2892 NC-2940 NC-2946 NC-2849 NC-2872 NC-2896 NC-2894 NC-2854 NC-2867 NC-2887 NC-2829 NC-2793 NC-2773 NC-2786 NC-2789 NC-2783 NC-2813 NC-2707 NC-2719 NC-2728 NC-2764 NC-2777 NC-2700 NC-2703 NC-2665 NC-2697 NC-2668 NC-2622 NC-2718 NC-2610 NC-2624 NC-2648 NC-2659 NC-2693 NC-2611 NC-2592 NC-2603 NC-2562 NC-2583 NC-2544 NC-2560 NC-2556 NC-2546 NC-2581 NC-2568 NC-2497 NC-2567 NC-2425 NC-2430 NC-2447 NC-2468 NC-2505 NC-2450 NC-2451 NC-2470 NC-2408 NC-2434 NC-2453 NC-2417 NC-2452

0 5 10 15 20 25 Feet

SCALE: 1" = 25'

Legend

- NPS Boundary
- Study Area
- Right-of-Way

- NC-# Tree in Excellent Condition
- NC-# Tree in Good Condition
- NC-# Tree in Fair Condition
- NC-# Tree in Poor Condition
- NC-# Standing Dead

*NC = National Capital Parks - East

PRE-DECISIONAL, DELIBERATIVE & CONFIDENTIAL

NOTES:
1. Tree Condition Assessment Guidelines are detailed on Sheet 152. For species, condition, and diameter-at-breast height of the trees shown on this map, see the Tree Table starting on Sheet 153.

MARYLAND DEPARTMENT OF TRANSPORTATION
STATE HIGHWAY ADMINISTRATION

495 MANAGED LANES STUDY 270

I-495 & I-270 MANAGED LANES STUDY
NATIONAL PARK SERVICE TREE INVENTORY
NATIONAL CAPITAL PARKS - EAST (NC)

AUGUST 2021 | SHEET NO. 121 OF 288

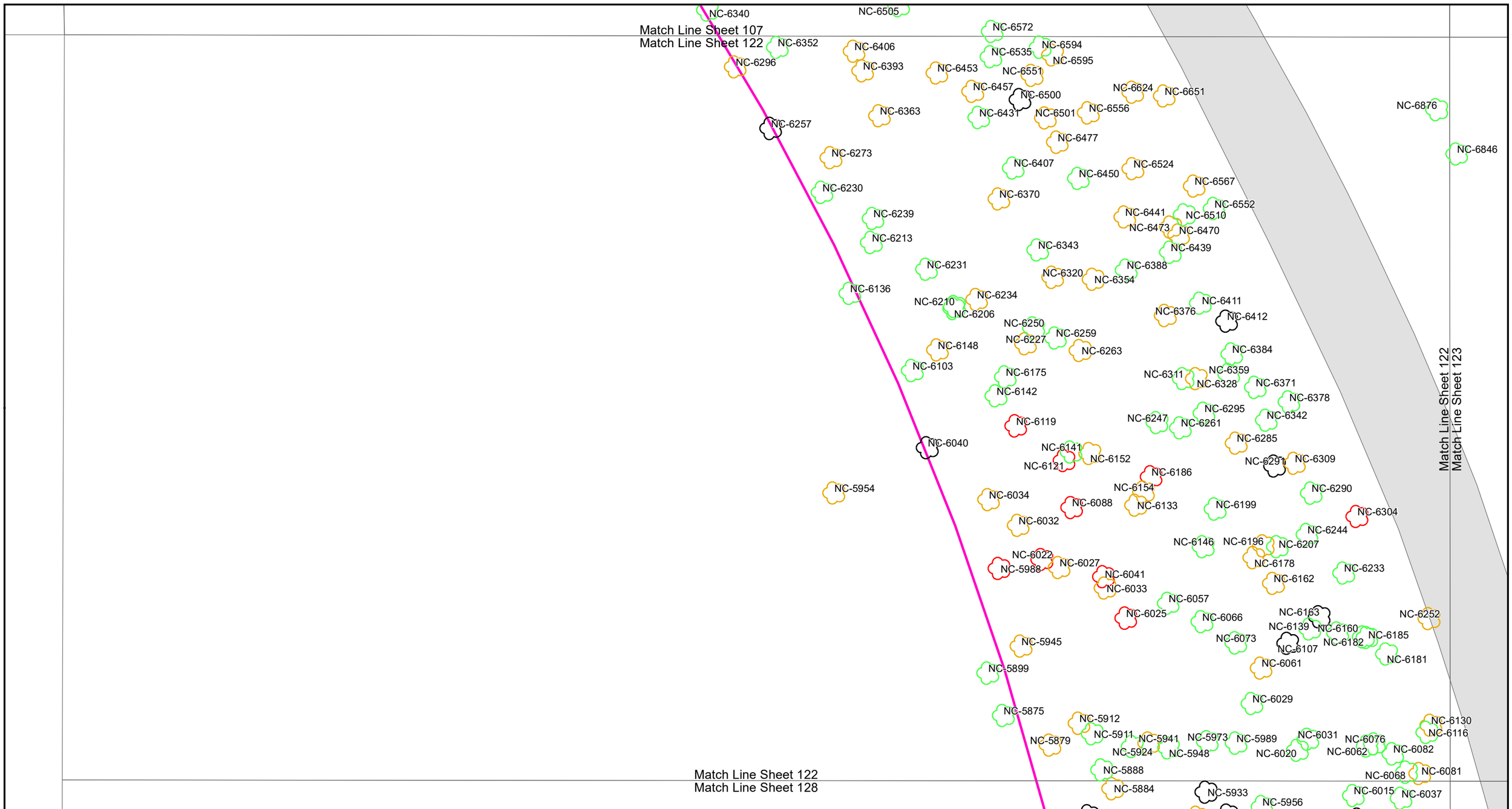

0 5 10 15 20 25 Feet

SCALE: 1" = 25'

Legend

- NPS Boundary
- Study Area
- Right-of-Way

- NC-# Tree in Excellent Condition
- NC-# Tree in Good Condition
- NC-# Tree in Fair Condition
- NC-# Tree in Poor Condition
- NC-# Standing Dead

*NC = National Capital Parks - East

PRE-DECISIONAL, DELIBERATIVE & CONFIDENTIAL

NOTES:

1. Tree Condition Assessment Guidelines are detailed on Sheet 152. For species, condition, and diameter-at-breast height of the trees shown on this map, see the Tree Table starting on Sheet 153.

MARYLAND DEPARTMENT OF TRANSPORTATION
STATE HIGHWAY ADMINISTRATION

495 270 MANAGED LANES STUDY

I-495 & I-270 MANAGED LANES STUDY
NATIONAL PARK SERVICE TREE INVENTORY
NATIONAL CAPITAL PARKS - EAST (NC)

AUGUST 2021 | SHEET NO. 122 OF 288

Match Line Sheet 108
Match Line Sheet 123

NC-6876

NC-6846

Match Line Sheet 122
Match Line Sheet 123

I-95 / I-495 Capital Beltway Inner Loop

I-95 / I-495 Capital Beltway Outer Loop

NC-6252

NC-6181

NC-6130
NC-6116

NC-6082

NC-6068

NC-6081

NC-6037

Match Line Sheet 123
Match Line Sheet 129

0 5 10 15 20 25 Feet

SCALE: 1" = 25'

Legend

- NPS Boundary
- Study Area
- Right-of-Way

- NC-# Tree in Excellent Condition
- NC-# Tree in Good Condition
- NC-# Tree in Fair Condition
- NC-# Tree in Poor Condition
- NC-# Standing Dead

*NC = National Capital Parks - East

PRE-DECISIONAL, DELIBERATIVE & CONFIDENTIAL

NOTES:

1. Tree Condition Assessment Guidelines are detailed on Sheet 152. For species, condition, and diameter-at-breast height of the trees shown on this map, see the Tree Table starting on Sheet 153.

MARYLAND DEPARTMENT OF TRANSPORTATION
STATE HIGHWAY ADMINISTRATION

495 270 MANAGED LANES STUDY

I-495 & I-270 MANAGED LANES STUDY
NATIONAL PARK SERVICE TREE INVENTORY
NATIONAL CAPITAL PARKS - EAST (NC)

AUGUST 2021 | SHEET NO. 123 OF 288

Match Line Sheet 124
Match Line Sheet 125

NC-734
NC-725
NC-708
NC-719
NC-709
NC-698
NC-668
NC-688
NC-678
NC-696
NC-662
NC-669
NC-643
NC-650
NC-681
NC-640
NC-631
NC-622
NC-649
NC-654
NC-608
NC-623
NC-630
NC-602
NC-619
NC-635
NC-642
NC-605
NC-629
NC-652
NC-646
NC-603
NC-587
NC-625
NC-632
NC-579
NC-612
NC-563
NC-616
NC-592
NC-570
NC-567
NC-562
NC-586
NC-607
NC-613
NC-594
NC-568
NC-582
NC-610
NC-565
NC-583
NC-588
NC-598
NC-611
NC-595
NC-600
NC-566

Match Line Sheet 124
Match Line Sheet 130

0 5 10 15 20 25 Feet

SCALE: 1" = 25'

Legend

- NPS Boundary
- Study Area
- Right-of-Way

- NC-# Tree in Excellent Condition
- NC-# Tree in Good Condition
- NC-# Tree in Fair Condition
- NC-# Tree in Poor Condition
- NC-# Standing Dead

*NC = National Capital Parks - East

PRE-DECISIONAL, DELIBERATIVE & CONFIDENTIAL

NOTES:
1. Tree Condition Assessment Guidelines are detailed on Sheet 152. For species, condition, and diameter-at-breast height of the trees shown on this map, see the Tree Table starting on Sheet 153.

MARYLAND DEPARTMENT OF TRANSPORTATION
STATE HIGHWAY ADMINISTRATION

495 270 MANAGED LANES STUDY

I-495 & I-270 MANAGED LANES STUDY
NATIONAL PARK SERVICE TREE INVENTORY
NATIONAL CAPITAL PARKS - EAST (NC)

AUGUST 2021 | SHEET NO. 124 OF 288

Match Line Sheet 118
Match Line Sheet 125

Match Line Sheet 124
Match Line Sheet 125

Match Line Sheet 125
Match Line Sheet 126

Match Line Sheet 125
Match Line Sheet 131

Baltimore - Washington Parkway

NC-845 NC-874 NC-870 NC-815 NC-842 NC-819 NC-849 NC-853 NC-828 NC-901 NC-873 NC-963 NC-939 NC-954 NC-971 NC-995 NC-1004 NC-1029 NC-1035 NC-1053 NC-1037 NC-919 NC-935
NC-786 NC-792 NC-795 NC-760 NC-751 NC-743 NC-767 NC-777 NC-782 NC-806 NC-805 NC-875 NC-886 NC-871 NC-877 NC-858 NC-837 NC-832 NC-826
NC-756 NC-734 NC-744 NC-757 NC-766 NC-752 NC-759 NC-768 NC-790 NC-807 NC-725 NC-729 NC-754 NC-762 NC-773 NC-794 NC-798 NC-758 NC-775 NC-779 NC-763
NC-708 NC-709 NC-719 NC-724 NC-717 NC-726 NC-737 NC-732 NC-742 NC-750 NC-698 NC-723 NC-728 NC-688 NC-678 NC-696 NC-703 NC-712 NC-722 NC-730 NC-739 NC-669 NC-704 NC-681
NC-716 NC-713 NC-654 NC-691 NC-694 NC-679 NC-699 NC-675 NC-701 NC-680 NC-642 NC-652 NC-629 NC-667 NC-672 NC-646 NC-676 NC-671 NC-653 NC-665 NC-677 NC-625 NC-632 NC-644 NC-616 NC-628 NC-607 NC-613 NC-610 NC-611 NC-598 NC-600 NC-595
NC-746 NC-747 NC-745 NC-727 NC-733 NC-731 NC-740 NC-749 NC-697 NC-707 NC-693 NC-710 NC-718 NC-715 NC-721 NC-683 NC-687 NC-702 NC-711
NC-771 NC-776 NC-780 NC-761 NC-778 NC-753 NC-765 NC-770 NC-741 NC-736 NC-748 NC-755 NC-772 NC-774 NC-769 NC-764
NC-801 NC-799 NC-804 NC-791 NC-796 NC-781 NC-823 NC-814 NC-813 NC-816 NC-841 NC-830 NC-862 NC-899 NC-889 NC-907 NC-906 NC-910 NC-838 NC-898 NC-897
NC-800 NC-802 NC-803 NC-811 NC-783 NC-784 NC-793
NC-822
NC-929
NC-1254 NC-1249 NC-1239 NC-1252 NC-1216 NC-1228 NC-1232 NC-1217 NC-1219 NC-1170 NC-1190 NC-1214 NC-1154 NC-1174 NC-1164 NC-1087 NC-1111 NC-1123 NC-1150 NC-1159 NC-1099 NC-1188 NC-1058 NC-1113 NC-1060 NC-1110 NC-1134 NC-1168 NC-1175 NC-1041
NC-1014 NC-1005 NC-1028 NC-1039 NC-1075 NC-1104 NC-1139 NC-994 NC-1067 NC-1101 NC-1144 NC-979
NC-981 NC-989 NC-1052 NC-941 NC-955 NC-983 NC-997 NC-1017 NC-1062 NC-932 NC-938
NC-1009 NC-922 NC-1013 NC-1048 NC-1061 NC-948 NC-957 NC-972 NC-881 NC-892 NC-999 NC-916 NC-936 NC-908 NC-945 NC-859 NC-883 NC-905 NC-1045 NC-1051 NC-1001 NC-998 NC-962 NC-850 NC-868 NC-896 NC-876 NC-985 NC-848 NC-857 NC-894 NC-851 NC-860 NC-878 NC-872
NC-1003 NC-988 NC-986 NC-978 NC-965 NC-958

0 5 10 15 20 25 Feet

SCALE: 1" = 25'

Legend

- NPS Boundary
- Study Area
- Right-of-Way

- NC-# Tree in Excellent Condition
- NC-# Tree in Good Condition
- NC-# Tree in Fair Condition
- NC-# Tree in Poor Condition
- NC-# Standing Dead

*NC = National Capital Parks - East

PRE-DECISIONAL, DELIBERATIVE & CONFIDENTIAL

NOTES:
1. Tree Condition Assessment Guidelines are detailed on Sheet 152. For species, condition, and diameter-at-breast height of the trees shown on this map, see the Tree Table starting on Sheet 153.

MDOT MARYLAND DEPARTMENT OF TRANSPORTATION
STATE HIGHWAY ADMINISTRATION

495 270 MANAGED LANES STUDY

I-495 & I-270 MANAGED LANES STUDY
NATIONAL PARK SERVICE TREE INVENTORY
NATIONAL CAPITAL PARKS - EAST (NC)

AUGUST 2021 | SHEET NO. 125 OF 288

Match Line Sheet 119
Match Line Sheet 126

Match Line Sheet 125
Match Line Sheet 126

Match Line Sheet 126
Match Line Sheet 132

Match Line Sheet 126
Match Line Sheet 127

0 5 10 15 20 25 Feet

SCALE: 1" = 25'

Legend

- NPS Boundary
- Study Area
- Right-of-Way

- NC-# Tree in Excellent Condition
- NC-# Tree in Good Condition
- NC-# Tree in Fair Condition
- NC-# Tree in Poor Condition
- NC-# Standing Dead

*NC = National Capital Parks - East

PRE-DECISIONAL, DELIBERATIVE & CONFIDENTIAL

NOTES:
1. Tree Condition Assessment Guidelines are detailed on Sheet 152. For species, condition, and diameter-at-breast height of the trees shown on this map, see the Tree Table starting on Sheet 153.

MARYLAND DEPARTMENT OF TRANSPORTATION
STATE HIGHWAY ADMINISTRATION

495 270 MANAGED LANES STUDY

I-495 & I-270 MANAGED LANES STUDY
NATIONAL PARK SERVICE TREE INVENTORY
NATIONAL CAPITAL PARKS - EAST (NC)

AUGUST 2021 | SHEET NO. 126 OF 288

Match Line Sheet 120
Match Line Sheet 127

Baltimore - Washington Parkway

Match Line Sheet 126
Match Line Sheet 127

Match Line Sheet 127
Match Line Sheet 133

NC-1824 NC-1987 NC-2023 NC-2019 NC-2085 NC-2185 NC-2359 NC-2408 NC-2434 NC-2368 NC-2417
NC-1852 NC-1904 NC-1903 NC-1962 NC-1970 NC-1986 NC-2147 NC-2133
NC-1816 NC-1831 NC-1893 NC-1911 NC-1897 NC-2016 NC-2079 NC-2114 NC-2121
NC-1793 NC-2067 NC-2103 NC-2059 NC-2347 NC-2371 NC-2373
NC-1905 NC-2331 NC-2356
NC-1837 NC-1877 NC-1887 NC-1958 NC-2075 NC-2314 NC-2330
NC-1827 NC-1849 NC-1863 NC-1923 NC-2038 NC-2053
NC-1754 NC-1889 NC-1922 NC-1976 NC-2056
NC-1814 NC-1859 NC-1934 NC-2012 NC-2217
NC-1794 NC-1820 NC-1943 NC-2017 NC-2021 NC-2176 NC-2226 NC-2246
NC-1717 NC-1886 NC-2216 NC-2219
NC-1728 NC-1751 NC-1789 NC-1834 NC-1851 NC-1906 NC-1961 NC-2190 NC-2195 NC-2248 NC-2254
NC-1921 NC-1968 NC-2182 NC-2206
NC-1843 NC-2223
NC-1691 NC-1750 NC-1755 NC-1748 NC-2168
NC-1745 NC-1760 NC-1785 NC-1862 NC-1924 NC-2189
NC-1684 NC-1706 NC-1749 NC-1870 NC-2171
NC-1670 NC-1766 NC-1802 NC-1829 NC-1880 NC-2128 NC-2158 NC-2200
NC-1756 NC-1772 NC-1781 NC-1823 NC-1860 NC-1883
NC-1671 NC-1687 NC-1686 NC-1807
NC-1783 NC-1844
NC-1689 NC-2060
NC-1767 NC-2071 NC-2088
NC-1758 NC-2027 NC-2073 NC-2100
NC-1726 NC-2064
NC-1729 NC-2046
NC-1725 NC-1998 NC-2054
NC-1651 NC-1648 NC-1675 NC-1735 NC-1995 NC-2047 NC-2070
NC-1678 NC-1710 NC-1964 NC-2018 NC-2052
NC-1674 NC-2013
NC-1578 NC-1977 NC-2004
NC-1620 NC-1972
NC-1615 NC-1967
NC-1582 NC-1853 NC-1915
NC-1545 NC-1581 NC-1850
NC-1551 NC-1570 NC-1875
NC-1791 NC-1822 NC-1872
NC-1502
NC-1782 NC-1779 NC-1805
NC-1698 NC-1784
NC-1694
NC-1645 NC-1700
NC-1714
NC-1646
NC-1653
NC-1588
NC-1567 NC-1585
NC-1553 NC-1571

0 5 10 15 20 25 Feet
SCALE: 1" = 25'

Legend

- NPS Boundary
- Study Area
- Right-of-Way

- NC-# Tree in Excellent Condition
- NC-# Tree in Good Condition
- NC-# Tree in Fair Condition
- NC-# Tree in Poor Condition
- NC-# Standing Dead

*NC = National Capital Parks - East

PRE-DECISIONAL, DELIBERATIVE & CONFIDENTIAL

NOTES:
1. Tree Condition Assessment Guidelines are detailed on Sheet 152. For species, condition, and diameter-at-breast height of the trees shown on this map, see the Tree Table starting on Sheet 153.

MARYLAND DEPARTMENT OF TRANSPORTATION
STATE HIGHWAY ADMINISTRATION

495 MANAGED LANES STUDY 270

I-495 & I-270 MANAGED LANES STUDY
NATIONAL PARK SERVICE TREE INVENTORY
NATIONAL CAPITAL PARKS - EAST (NC)

AUGUST 2021 | SHEET NO. 127 OF 288

Match Line Sheet 122
Match Line Sheet 128

Match Line Sheet 129

Match Line Sheet 128

NC-6082
NC-5888
NC-6068
NC-6081
NC-5884
NC-5933
NC-6015
NC-6037
NC-5956
NC-5817
NC-5830
NC-5906
NC-5926
NC-6004
NC-5938
NC-5800
NC-5930
NC-6017
NC-5978
NC-5819
NC-5826
NC-5866
NC-5897
NC-5940
NC-5985
NC-5755
NC-5977
NC-5823
NC-5837
NC-5794
NC-5773
NC-5864
NC-5690
NC-5942
NC-5785
NC-5846
NC-5925
NC-5947
NC-5687
NC-5909
NC-5705
NC-5748
NC-5784
NC-5831
NC-5880
NC-5898
NC-5657
NC-5754
NC-5790
NC-5822
NC-5862
NC-5806
NC-5852
NC-5869
NC-5715
NC-5774
NC-5811
NC-5889
NC-5644
NC-5835
NC-5818
NC-5735
NC-5634
NC-5613
NC-5653
NC-5704
NC-5734
NC-5747
NC-5816
NC-5605
NC-5760
NC-5720
NC-5611
NC-5659
NC-5779
NC-5695
NC-5753
NC-5575
NC-5783
NC-5571
NC-5588
NC-5633
NC-5567
NC-5698
NC-5622
NC-5669
NC-5710
NC-5667
NC-5700
NC-5616
NC-5533
NC-5551
NC-5593
NC-5612
NC-5662
NC-5678
NC-5686
NC-5547
NC-5581
NC-5646
NC-5674
NC-5493
NC-5628
NC-5480
NC-5629
NC-5636
NC-5526
NC-5539
NC-5597
NC-5479
NC-5497
NC-5511
NC-5558
NC-5606
NC-5555
NC-5505
NC-5549
NC-5578
NC-5550
NC-5429
NC-5463
NC-5501
NC-5576
NC-5554
NC-5507
NC-5560
NC-5483
NC-5490
NC-5557
NC-5446
NC-5373
NC-5384
NC-5403
NC-5434
NC-5447
NC-5486
NC-5451
NC-5360
NC-5415
NC-5500
NC-5430
NC-5498

0 5 10 15 20 25 Feet

SCALE: 1" = 25'

Legend

- NPS Boundary
- Study Area
- Right-of-Way

- NC-# Tree in Excellent Condition
- NC-# Tree in Good Condition
- NC-# Tree in Fair Condition
- NC-# Tree in Poor Condition
- NC-# Standing Dead

*NC = National Capital Parks - East

PRE-DECISIONAL, DELIBERATIVE & CONFIDENTIAL

NOTES:
1. Tree Condition Assessment Guidelines are detailed on Sheet 152. For species, condition, and diameter-at-breast height of the trees shown on this map, see the Tree Table starting on Sheet 153.

MARYLAND DEPARTMENT OF TRANSPORTATION
STATE HIGHWAY ADMINISTRATION

495 MANAGED LANES STUDY 270

I-495 & I-270 MANAGED LANES STUDY
NATIONAL PARK SERVICE TREE INVENTORY
NATIONAL CAPITAL PARKS - EAST (NC)

AUGUST 2021 | SHEET NO. 128 OF 288

Match Line Sheet 123
Match Line Sheet 129

NC-6082
NC-6068
NC-6081
NC-6037
NC-6017
NC-5985
NC-5977
NC-5925
NC-5942
NC-5947
NC-5880
NC-5909
NC-5898
NC-5869
NC-5852
NC-5889
NC-5835
NC-5818
NC-5760
NC-5816
NC-5750
NC-5779
NC-5753
NC-5783
NC-5698
NC-5669
NC-5710
NC-5667
NC-5700
NC-5662
NC-5678
NC-5686
NC-5674
NC-5646
NC-5628
NC-5636
NC-5629
NC-5597
NC-5558
NC-5606
NC-5555
NC-5578
NC-5549
NC-5550
NC-5554
NC-5576
NC-5560
NC-5557
NC-5556
NC-5486
NC-5538
NC-5500
NC-5523
NC-5498

I-95 / I-495 Capital Beltway Inner Loop

I-95 / I-495 Capital Beltway Outer Loop

Match Line Sheet 129
Match Line Sheet 135

0 5 10 15 20 25 Feet

SCALE: 1" = 25'

Legend

- NPS Boundary
- Study Area
- Right-of-Way

- NC-# Tree in Excellent Condition
- NC-# Tree in Good Condition
- NC-# Tree in Fair Condition
- NC-# Tree in Poor Condition
- NC-# Standing Dead

*NC = National Capital Parks - East

PRE-DECISIONAL, DELIBERATIVE & CONFIDENTIAL

NOTES:
1. Tree Condition Assessment Guidelines are detailed on Sheet 152. For species, condition, and diameter-at-breast height of the trees shown on this map, see the Tree Table starting on Sheet 153.

MDOT MARYLAND DEPARTMENT OF TRANSPORTATION
STATE HIGHWAY ADMINISTRATION

495 270 MANAGED LANES STUDY

I-495 & I-270 MANAGED LANES STUDY
NATIONAL PARK SERVICE TREE INVENTORY
NATIONAL CAPITAL PARKS - EAST (NC)

AUGUST 2021 | SHEET NO. 129 OF 288

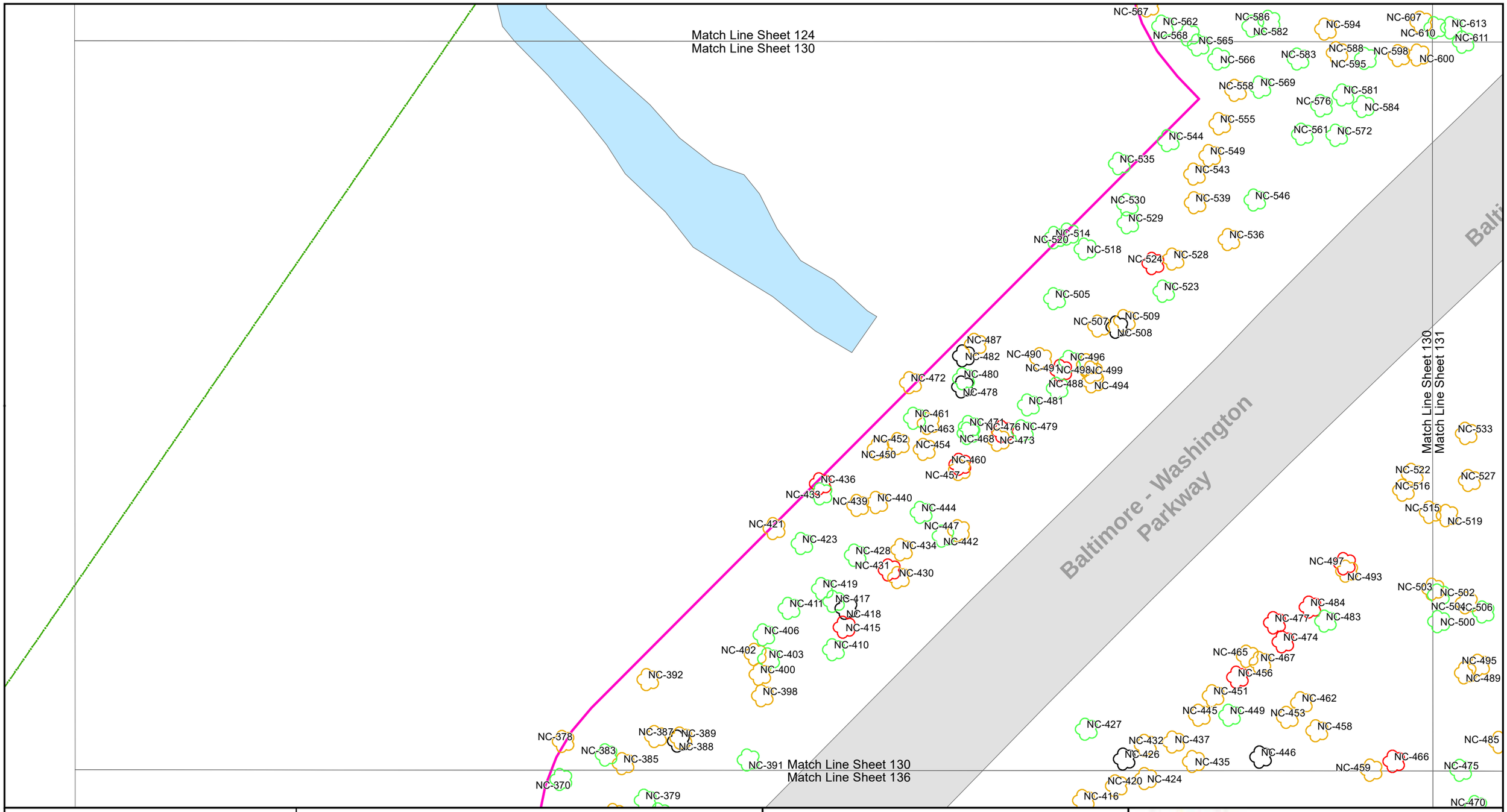

0 5 10 15 20 25 Feet

SCALE: 1" = 25'

Legend

- NPS Boundary
- Study Area
- Right-of-Way

- NC-# Tree in Excellent Condition
- NC-# Tree in Good Condition
- NC-# Tree in Fair Condition
- NC-# Tree in Poor Condition
- NC-# Standing Dead

*NC = National Capital Parks - East

PRE-DECISIONAL, DELIBERATIVE & CONFIDENTIAL

NOTES:
1. Tree Condition Assessment Guidelines are detailed on Sheet 152. For species, condition, and diameter-at-breast height of the trees shown on this map, see the Tree Table starting on Sheet 153.

MARYLAND DEPARTMENT OF TRANSPORTATION
STATE HIGHWAY ADMINISTRATION

495 270 MANAGED LANES STUDY

I-495 & I-270 MANAGED LANES STUDY
NATIONAL PARK SERVICE TREE INVENTORY
NATIONAL CAPITAL PARKS - EAST (NC)

AUGUST 2021 | SHEET NO. 130 OF 288

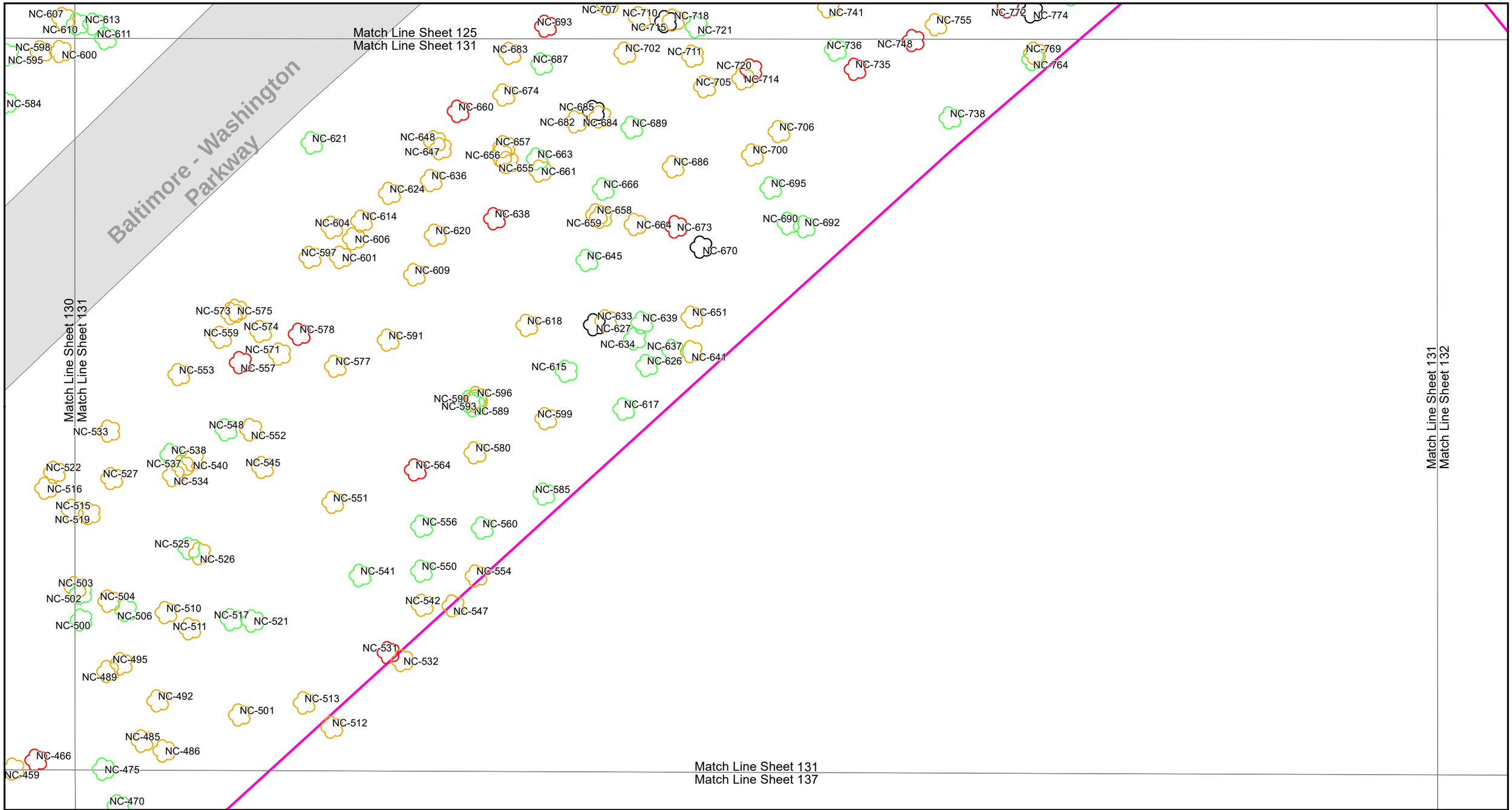

0 5 10 15 20 25 Feet

SCALE: 1" = 25'

Legend

- NPS Boundary
- Study Area
- Right-of-Way

- NC-# Tree in Excellent Condition
- NC-# Tree in Good Condition
- NC-# Tree in Fair Condition
- NC-# Tree in Poor Condition
- NC-# Standing Dead

*NC = National Capital Parks - East

PRE-DECISIONAL, DELIBERATIVE & CONFIDENTIAL

NOTES:

1. Tree Condition Assessment Guidelines are detailed on Sheet 152. For species, condition, and diameter-at-breast height of the trees shown on this map, see the Tree Table starting on Sheet 153.

MARYLAND DEPARTMENT OF TRANSPORTATION
STATE HIGHWAY ADMINISTRATION

495 270 MANAGED LANES STUDY

I-495 & I-270 MANAGED LANES STUDY
NATIONAL PARK SERVICE TREE INVENTORY
NATIONAL CAPITAL PARKS - EAST (NC)

AUGUST 2021 | SHEET NO. 131 OF 288

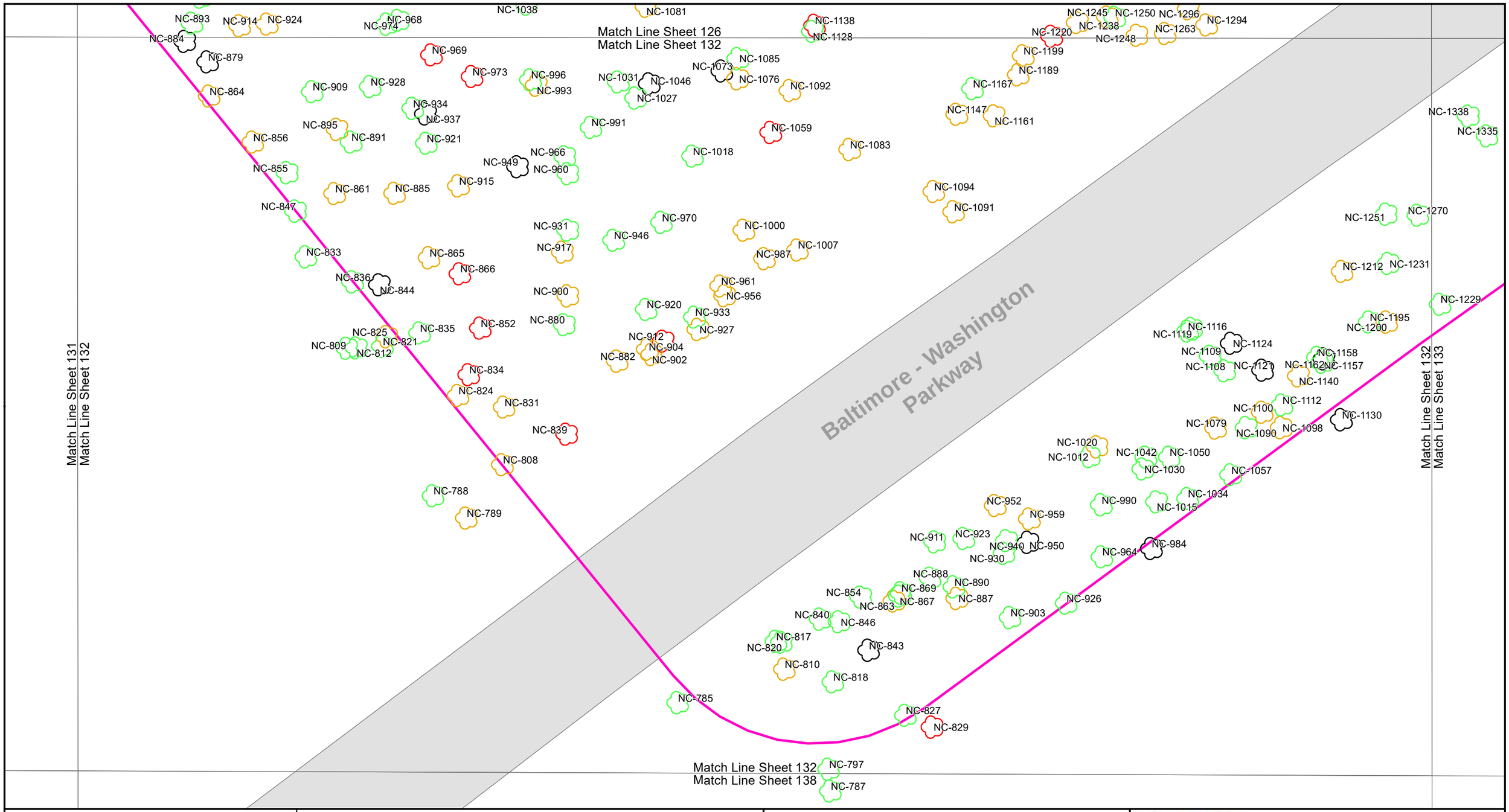

0 5 10 15 20 25 Feet

SCALE: 1" = 25'

Legend

- NPS Boundary
- Study Area
- Right-of-Way

- NC-# Tree in Excellent Condition
- NC-# Tree in Good Condition
- NC-# Tree in Fair Condition
- NC-# Tree in Poor Condition
- NC-# Standing Dead

*NC = National Capital Parks - East

PRE-DECISIONAL, DELIBERATIVE & CONFIDENTIAL

NOTES:

1. Tree Condition Assessment Guidelines are detailed on Sheet 152. For species, condition, and diameter-at-breast height of the trees shown on this map, see the Tree Table starting on Sheet 153.

MDOT MARYLAND DEPARTMENT OF TRANSPORTATION STATE HIGHWAY ADMINISTRATION

495 270 MANAGED LANES STUDY

I-495 & I-270 MANAGED LANES STUDY
NATIONAL PARK SERVICE TREE INVENTORY
NATIONAL CAPITAL PARKS - EAST (NC)

AUGUST 2021 | SHEET NO. 132 OF 288

NC-1553
NC-1571
Match Line Sheet 127
Match Line Sheet 133
NC-1485
NC-1500
NC-1338
NC-1335
NC-1384
NC-1398
NC-1379
NC-1452
NC-1453
NC-1450
NC-1426
NC-1414
NC-1354
NC-1359
NC-1270
NC-1251
NC-1231
NC-1274
NC-1229
NC-1200
Match Line Sheet 132
Match Line Sheet 133

0 5 10 15 20 25
Feet

SCALE: 1" = 25'

Legend

- NPS Boundary
- Study Area
- Right-of-Way

- NC-# Tree in Excellent Condition
- NC-# Tree in Good Condition
- NC-# Tree in Fair Condition
- NC-# Tree in Poor Condition
- NC-# Standing Dead

*NC = National Capital Parks - East

PRE-DECISIONAL, DELIBERATIVE & CONFIDENTIAL

NOTES:
1. Tree Condition Assessment Guidelines are detailed on Sheet 152. For species, condition, and diameter-at-breast height of the trees shown on this map, see the Tree Table starting on Sheet 153.

MARYLAND DEPARTMENT OF TRANSPORTATION
STATE HIGHWAY ADMINISTRATION

495 MANAGED LANES STUDY 270

I-495 & I-270 MANAGED LANES STUDY
NATIONAL PARK SERVICE TREE INVENTORY
NATIONAL CAPITAL PARKS - EAST (NC)

AUGUST 2021 | SHEET NO. 133 OF 288

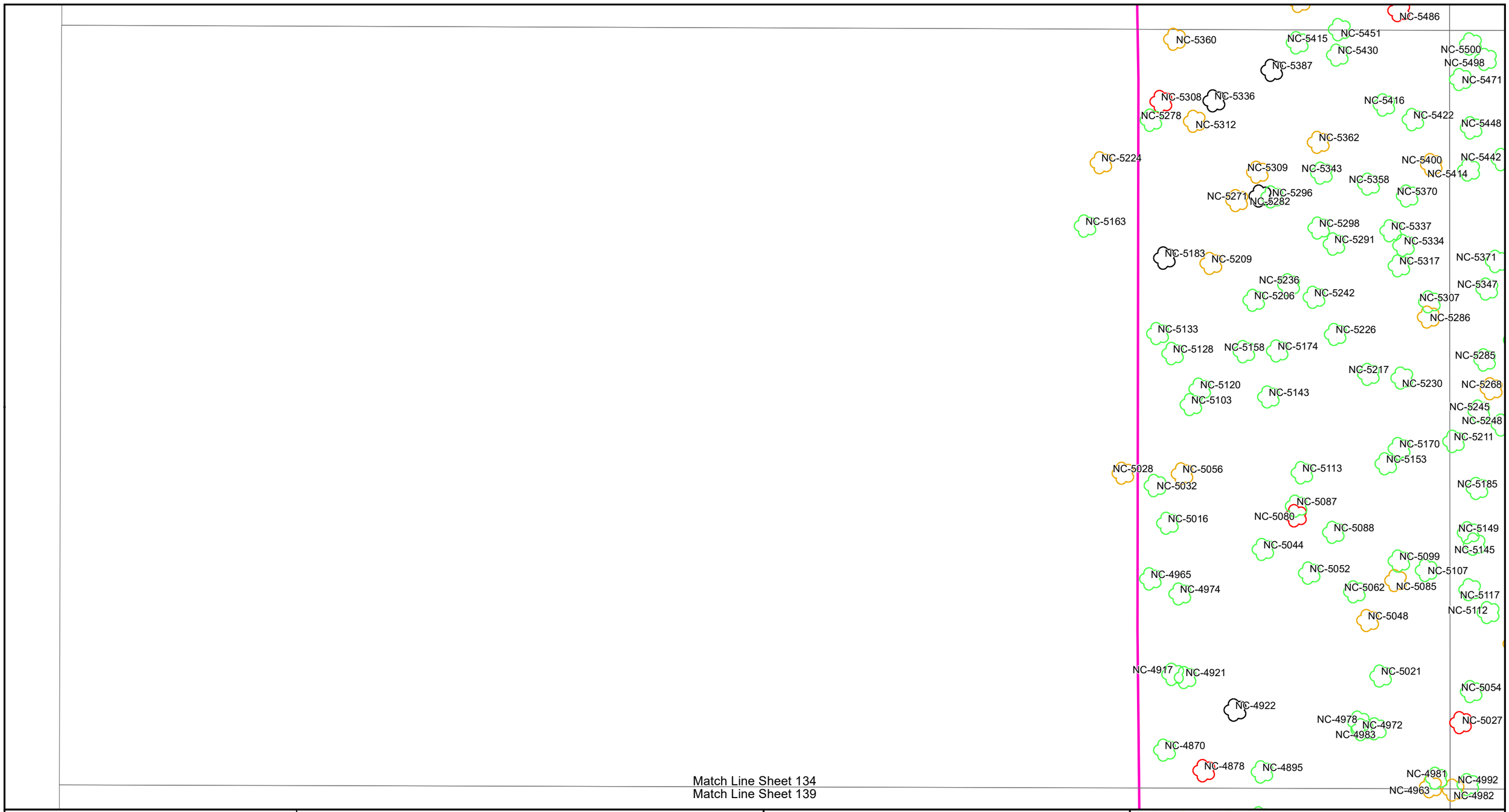

Match Line Sheet 134
Match Line Sheet 139

0 5 10 15 20 25 Feet

SCALE: 1" = 25'

Legend

- NPS Boundary
- Study Area
- Right-of-Way

- NC-# Tree in Excellent Condition
- NC-# Tree in Good Condition
- NC-# Tree in Fair Condition
- NC-# Tree in Poor Condition
- NC-# Standing Dead

*NC = National Capital Parks - East

PRE-DECISIONAL, DELIBERATIVE & CONFIDENTIAL

NOTES:
1. Tree Condition Assessment Guidelines are detailed on Sheet 152. For species, condition, and diameter-at-breast height of the trees shown on this map, see the Tree Table starting on Sheet 153.

MARYLAND DEPARTMENT OF TRANSPORTATION
STATE HIGHWAY ADMINISTRATION

495 270 MANAGED LANES STUDY

I-495 & I-270 MANAGED LANES STUDY
NATIONAL PARK SERVICE TREE INVENTORY
NATIONAL CAPITAL PARKS - EAST (NC)

AUGUST 2021 | SHEET NO. 134 OF 288

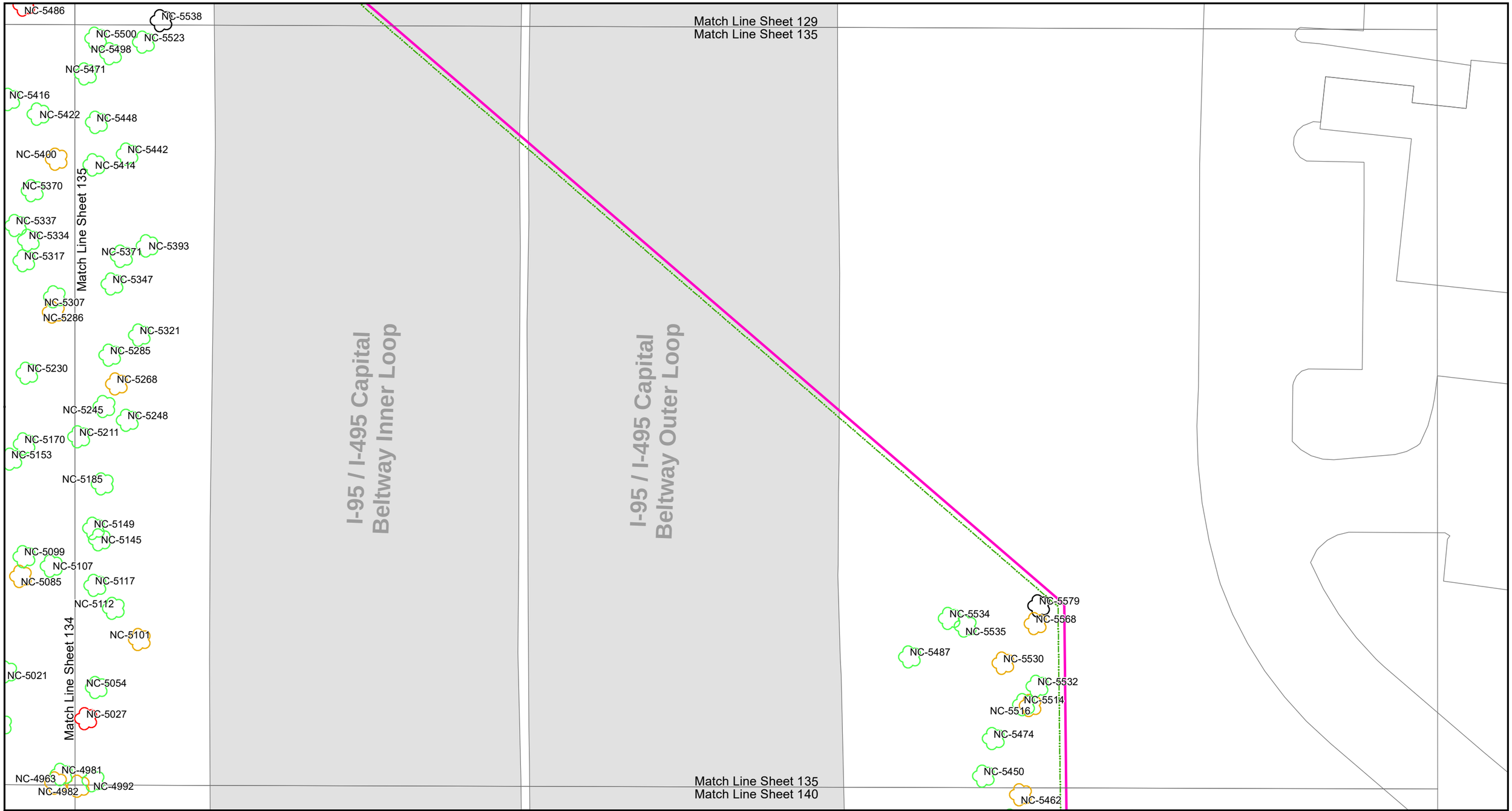

0 5 10 15 20 25 Feet

SCALE: 1" = 25'

Legend

- NPS Boundary
- Study Area
- Right-of-Way

- NC-# Tree in Excellent Condition
- NC-# Tree in Good Condition
- NC-# Tree in Fair Condition
- NC-# Tree in Poor Condition
- NC-# Standing Dead

*NC = National Capital Parks - East

PRE-DECISIONAL, DELIBERATIVE & CONFIDENTIAL

NOTES:
1. Tree Condition Assessment Guidelines are detailed on Sheet 152. For species, condition, and diameter-at-breast height of the trees shown on this map, see the Tree Table starting on Sheet 153.

MARYLAND DEPARTMENT OF TRANSPORTATION
STATE HIGHWAY ADMINISTRATION

495 270 MANAGED LANES STUDY

I-495 & I-270 MANAGED LANES STUDY
NATIONAL PARK SERVICE TREE INVENTORY
NATIONAL CAPITAL PARKS - EAST (NC)

AUGUST 2021 | SHEET NO. 135 OF 288

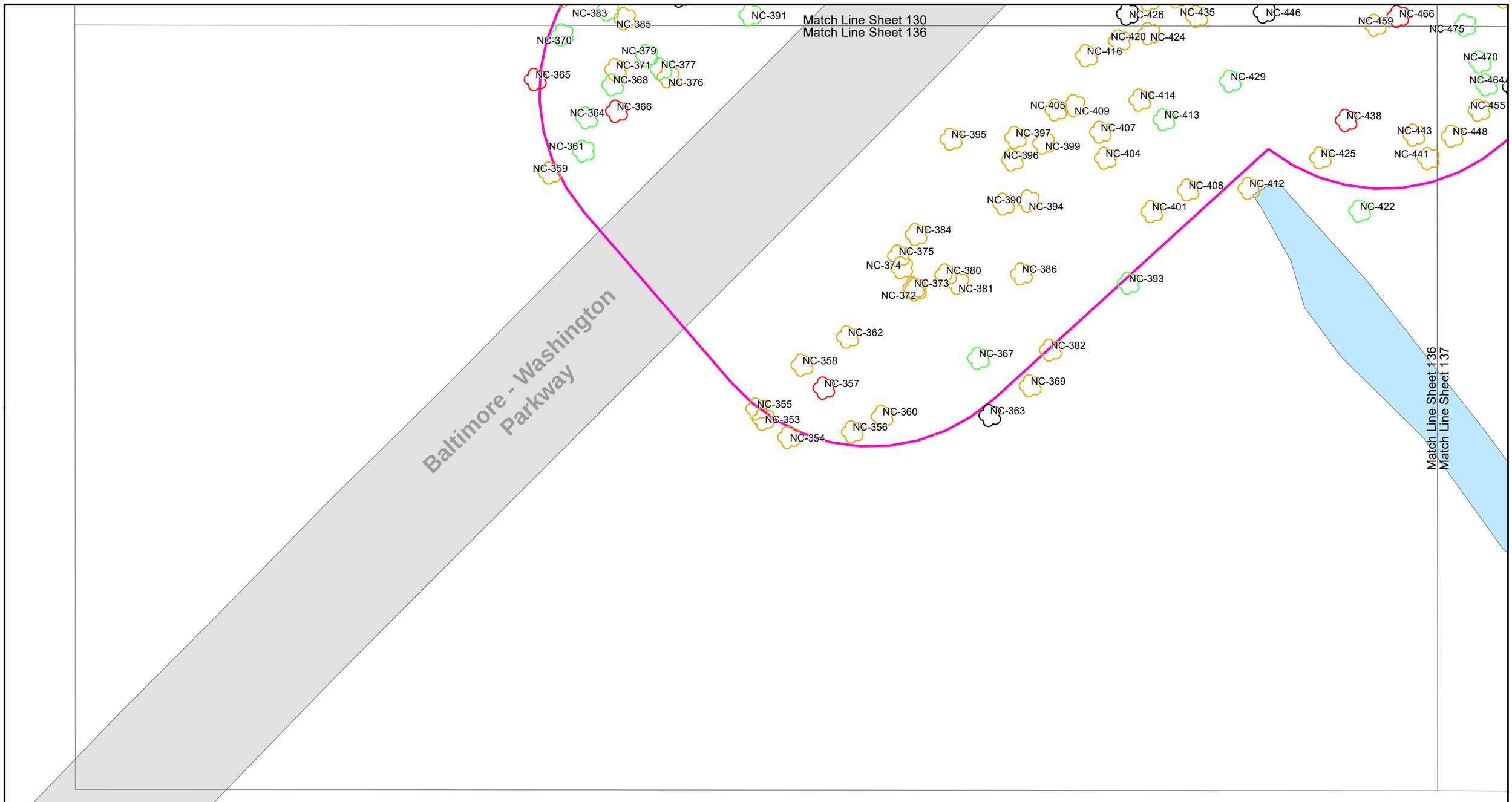

0 5 10 15 20 25 Feet

SCALE: 1" = 25'

Legend

- NPS Boundary
- Study Area
- Right-of-Way

- NC-# Tree in Excellent Condition
- NC-# Tree in Good Condition
- NC-# Tree in Fair Condition
- NC-# Tree in Poor Condition
- NC-# Standing Dead

*NC = National Capital Parks - East

PRE-DECISIONAL, DELIBERATIVE & CONFIDENTIAL

NOTES:

1. Tree Condition Assessment Guidelines are detailed on Sheet 152. For species, condition, and diameter-at-breast height of the trees shown on this map, see the Tree Table starting on Sheet 153.

MARYLAND DEPARTMENT OF TRANSPORTATION
STATE HIGHWAY ADMINISTRATION

495 MANAGED LANES STUDY 270

I-495 & I-270 MANAGED LANES STUDY
NATIONAL PARK SERVICE TREE INVENTORY
NATIONAL CAPITAL PARKS - EAST (NC)

AUGUST 2021 | SHEET NO. 136 OF 288

NC-466
NC-459
NC-475
NC-470
NC-464
NC-469
NC-455
NC-443
NC-448
NC-441

Match Line Sheet 131
Match Line Sheet 137

Match Line Sheet 136
Match Line Sheet 137

Match Line Sheet 137
Match Line Sheet 138

Baltimore - Washington Parkway

0 5 10 15 20 25 Feet

SCALE: 1" = 25'

Legend

- NPS Boundary
- Study Area
- Right-of-Way

- NC-# Tree in Excellent Condition
- NC-# Tree in Good Condition
- NC-# Tree in Fair Condition
- NC-# Tree in Poor Condition
- NC-# Standing Dead

*NC = National Capital Parks - East

PRE-DECISIONAL, DELIBERATIVE & CONFIDENTIAL

NOTES:
1. Tree Condition Assessment Guidelines are detailed on Sheet 152. For species, condition, and diameter-at-breast height of the trees shown on this map, see the Tree Table starting on Sheet 153.

MARYLAND DEPARTMENT OF TRANSPORTATION
STATE HIGHWAY ADMINISTRATION

495 270 MANAGED LANES STUDY

I-495 & I-270 MANAGED LANES STUDY
NATIONAL PARK SERVICE TREE INVENTORY
NATIONAL CAPITAL PARKS - EAST (NC)

AUGUST 2021 | SHEET NO. 137 OF 288

Match Line Sheet 132
Match Line Sheet 138

NC-797

NC-787

Baltimore - Washington Parkway

Match Line Sheet 137
Match Line Sheet 138

0 5 10 15 20 25 Feet

SCALE: 1" = 25'

Legend

- NPS Boundary
- Study Area
- Right-of-Way

- NC-# Tree in Excellent Condition
- NC-# Tree in Good Condition
- NC-# Tree in Fair Condition
- NC-# Tree in Poor Condition
- NC-# Standing Dead

*NC = National Capital Parks - East

PRE-DECISIONAL, DELIBERATIVE & CONFIDENTIAL

NOTES:
1. Tree Condition Assessment Guidelines are detailed on Sheet 152. For species, condition, and diameter-at-breast height of the trees shown on this map, see the Tree Table starting on Sheet 153.

MDOT MARYLAND DEPARTMENT OF TRANSPORTATION
STATE HIGHWAY ADMINISTRATION

495 270 MANAGED LANES STUDY

I-495 & I-270 MANAGED LANES STUDY
NATIONAL PARK SERVICE TREE INVENTORY
NATIONAL CAPITAL PARKS - EAST (NC)

AUGUST 2021 | SHEET NO. 138 OF 288

Match Line Sheet 134
Match Line Sheet 139

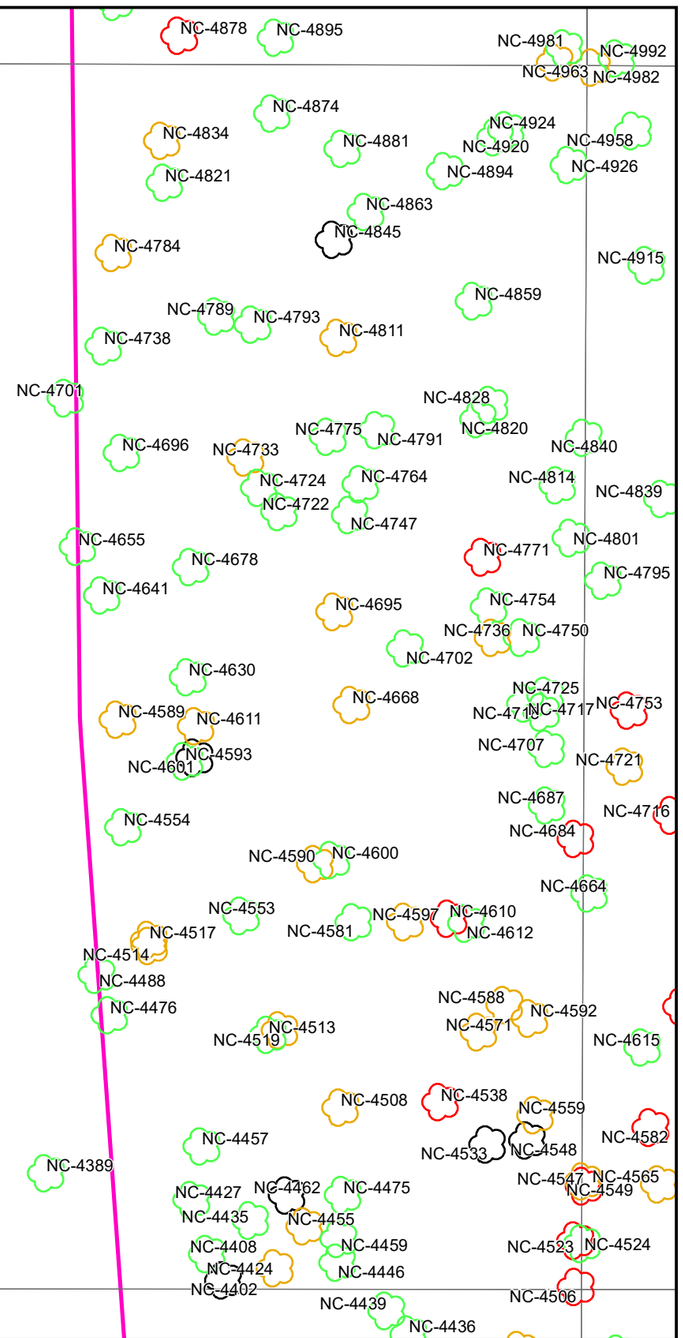

Match Line Sheet 139
Match Line Sheet 141

0 5 10 15 20 25 Feet

SCALE: 1" = 25'

Legend

- NPS Boundary
- Study Area
- Right-of-Way

- NC-# Tree in Excellent Condition
- NC-# Tree in Good Condition
- NC-# Tree in Fair Condition
- NC-# Tree in Poor Condition
- NC-# Standing Dead

*NC = National Capital Parks - East

PRE-DECISIONAL, DELIBERATIVE & CONFIDENTIAL

NOTES:
1. Tree Condition Assessment Guidelines are detailed on Sheet 152. For species, condition, and diameter-at-breast height of the trees shown on this map, see the Tree Table starting on Sheet 153.

MARYLAND DEPARTMENT OF TRANSPORTATION
STATE HIGHWAY ADMINISTRATION

495 270 MANAGED LANES STUDY

I-495 & I-270 MANAGED LANES STUDY
NATIONAL PARK SERVICE TREE INVENTORY
NATIONAL CAPITAL PARKS - EAST (NC)

AUGUST 2021 | SHEET NO. 139 OF 288

270

Match Line Sheet 135
Match Line Sheet 140

Match Line Sheet 140
Match Line Sheet 142

Match Line Sheet 139
Match Line Sheet 140

I-95 / I-495 Capital Beltway Inner Loop

I-95 / I-495 Capital Beltway Outer Loop

NC-4963 NC-4981 NC-4992 NC-4982 NC-4924 NC-4958 NC-4920 NC-4926 NC-4915 NC-4859 NC-4828 NC-4820 NC-4840 NC-4814 NC-4839 NC-4801 NC-4771 NC-4795 NC-4754 NC-4750 NC-4736 NC-4717 NC-4725 NC-4718 NC-4753 NC-4707 NC-4721 NC-4687 NC-4716 NC-4684 NC-4664 NC-4588 NC-4645 NC-4592 NC-4571 NC-4615 NC-4559 NC-4582 NC-4548 NC-4533 NC-4549 NC-4565 NC-4547 NC-4523 NC-4524 NC-4506

NC-5450 NC-5462 NC-5431 NC-5406 NC-5376 NC-5385 NC-5374 NC-5351 NC-5237 NC-5304 NC-5280 NC-5222 NC-5216 NC-5223 NC-5253 NC-5152 NC-5161 NC-5166 NC-5122 NC-5108 NC-5124 NC-5082 NC-5066 NC-4987 NC-4971 NC-4990 NC-5018 NC-4964 NC-4976 NC-4942 NC-5000 NC-4932 NC-4938 NC-4960 NC-4953

0 5 10 15 20 25 Feet

SCALE: 1" = 25'

Legend

- NPS Boundary
- Study Area
- Right-of-Way

- NC-# Tree in Excellent Condition
- NC-# Tree in Good Condition
- NC-# Tree in Fair Condition
- NC-# Tree in Poor Condition
- NC-# Standing Dead

*NC = National Capital Parks - East

PRE-DECISIONAL, DELIBERATIVE & CONFIDENTIAL

NOTES:
1. Tree Condition Assessment Guidelines are detailed on Sheet 152. For species, condition, and diameter-at-breast height of the trees shown on this map, see the Tree Table starting on Sheet 153.

MDOT MARYLAND DEPARTMENT OF TRANSPORTATION STATE HIGHWAY ADMINISTRATION

495 270 MANAGED LANES STUDY

I-495 & I-270 MANAGED LANES STUDY
NATIONAL PARK SERVICE TREE INVENTORY
NATIONAL CAPITAL PARKS - EAST (NC)

AUGUST 2021 | SHEET NO. 140 OF 288

Match Line Sheet 139
Match Line Sheet 141

NC-4408 NC-4424 NC-4446 NC-4402 NC-4506 NC-4439 NC-4436 NC-4470 NC-4490 NC-4404 NC-4370 NC-4376 NC-4299 NC-4440 NC-4361 NC-4340 NC-4312 NC-4290 NC-4333 NC-4367 NC-4416 NC-4282 NC-4308 NC-4349 NC-4380 NC-4417 NC-4315 NC-4364 NC-4403 NC-4291 NC-4320 NC-4289 NC-4325 NC-4366 NC-4233 NC-4334 NC-4236 NC-4258 NC-4283 NC-4319 NC-4204 NC-4261 NC-4330 NC-4210 NC-4322 NC-4309 NC-4197 NC-4268 NC-4275 NC-4214 NC-4228 NC-4301 NC-4169 NC-4278 NC-4180 NC-4254 NC-4166 NC-4220 NC-4126 NC-4155 NC-4193 NC-4229 NC-4104 NC-4163 NC-4130 NC-4114 NC-4125 NC-4133 NC-4159 NC-4087 NC-4112 NC-4137 NC-4167 NC-4056 NC-4124 NC-4046 NC-4157 NC-4090 NC-4138 NC-4147 NC-4076 NC-4135 NC-4042 NC-4101 NC-3981 NC-4081 NC-4030 NC-3997 NC-4068 NC-4091 NC-4058 NC-3935 NC-3942 NC-4037 NC-4043 NC-3950 NC-3998 NC-3978 NC-3991

Match Line Sheet 141
Match Line Sheet 143

0 5 10 15 20 25 Feet

SCALE: 1" = 25'

Legend

- NPS Boundary
- Study Area
- Right-of-Way

- NC-# Tree in Excellent Condition
- NC-# Tree in Good Condition
- NC-# Tree in Fair Condition
- NC-# Tree in Poor Condition
- NC-# Standing Dead

*NC = National Capital Parks - East

PRE-DECISIONAL, DELIBERATIVE & CONFIDENTIAL

NOTES:
1. Tree Condition Assessment Guidelines are detailed on Sheet 152. For species, condition, and diameter-at-breast height of the trees shown on this map, see the Tree Table starting on Sheet 153.

MARYLAND DEPARTMENT OF TRANSPORTATION
STATE HIGHWAY ADMINISTRATION

495 270 MANAGED LANES STUDY

I-495 & I-270 MANAGED LANES STUDY
NATIONAL PARK SERVICE TREE INVENTORY
NATIONAL CAPITAL PARKS - EAST (NC)

AUGUST 2021 | SHEET NO. 141 OF 288

Match Line Sheet 140
Match Line Sheet 142

Match Line Sheet 141
Match Line Sheet 142

I-95 / I-495 Capital Beltway Inner Loop

I-95 / I-495 Capital Beltway Outer Loop

NC-4506
NC-4470
NC-4490
NC-4440
NC-4416
NC-4380
NC-4417
NC-4403
NC-4364
NC-4325
NC-4334
NC-4366
NC-4319
NC-4322
NC-4330
NC-4309
NC-4268
NC-4275
NC-4301
NC-4278
NC-4254
NC-4220
NC-4193
NC-4229
NC-4222
NC-4159
NC-4137
NC-4167
NC-4157
NC-4138
NC-4147
NC-4135
NC-4101
NC-4081
NC-4117
NC-4128
NC-4068
NC-4091
NC-4058
NC-4043
NC-4037
NC-4080
NC-4023

NC-4953
NC-4890
NC-4897
NC-4857
NC-4807
NC-4746

Match Line Sheet 142
Match Line Sheet 144

0 5 10 15 20 25 Feet

SCALE: 1" = 25'

Legend

- NPS Boundary
- Study Area
- Right-of-Way

- NC-# Tree in Excellent Condition
- NC-# Tree in Good Condition
- NC-# Tree in Fair Condition
- NC-# Tree in Poor Condition
- NC-# Standing Dead

*NC = National Capital Parks - East

PRE-DECISIONAL, DELIBERATIVE & CONFIDENTIAL

NOTES:
1. Tree Condition Assessment Guidelines are detailed on Sheet 152. For species, condition, and diameter-at-breast height of the trees shown on this map, see the Tree Table starting on Sheet 153.

MARYLAND DEPARTMENT OF TRANSPORTATION
STATE HIGHWAY ADMINISTRATION

495 270 MANAGED LANES STUDY

I-495 & I-270 MANAGED LANES STUDY
NATIONAL PARK SERVICE TREE INVENTORY
NATIONAL CAPITAL PARKS - EAST (NC)

AUGUST 2021 | SHEET NO. 142 OF 288

Match Line Sheet 141
Match Line Sheet 143

NC-3935 NC-3942 NC-3950 NC-4058 NC-4037 NC-4043 NC-3978 NC-3998 NC-3991 NC-4023 NC-4011 NC-4054 NC-3926 NC-3946 NC-3957 NC-4012 NC-3994 NC-3945 NC-4004 NC-4014 NC-3882 NC-3938 NC-3944 NC-3979 NC-3999 NC-3867 NC-3923 NC-3925 NC-3968 NC-3859 NC-3883 NC-3952 NC-3909 NC-3939 NC-3864 NC-3842 NC-3822 NC-3833 NC-3884 NC-3792 NC-3784 NC-3824 NC-3804

Match Line Sheet 143
Match Line Sheet 144

NC-3848 NC-3747 NC-3765 NC-3680 NC-3654 NC-3669 NC-3664 NC-3691 NC-3745 NC-3729 NC-3721 NC-3753

0 5 10 15 20 25 Feet

SCALE: 1" = 25'

Legend

- NPS Boundary
- Study Area
- Right-of-Way

- NC-# Tree in Excellent Condition
- NC-# Tree in Good Condition
- NC-# Tree in Fair Condition
- NC-# Tree in Poor Condition
- NC-# Standing Dead

*NC = National Capital Parks - East

PRE-DECISIONAL, DELIBERATIVE & CONFIDENTIAL

NOTES:
1. Tree Condition Assessment Guidelines are detailed on Sheet 152. For species, condition, and diameter-at-breast height of the trees shown on this map, see the Tree Table starting on Sheet 153.

MDOT MARYLAND DEPARTMENT OF TRANSPORTATION STATE HIGHWAY ADMINISTRATION

495 270 MANAGED LANES STUDY

I-495 & I-270 MANAGED LANES STUDY
NATIONAL PARK SERVICE TREE INVENTORY
NATIONAL CAPITAL PARKS - EAST (NC)

AUGUST 2021 | SHEET NO. 143 OF 288

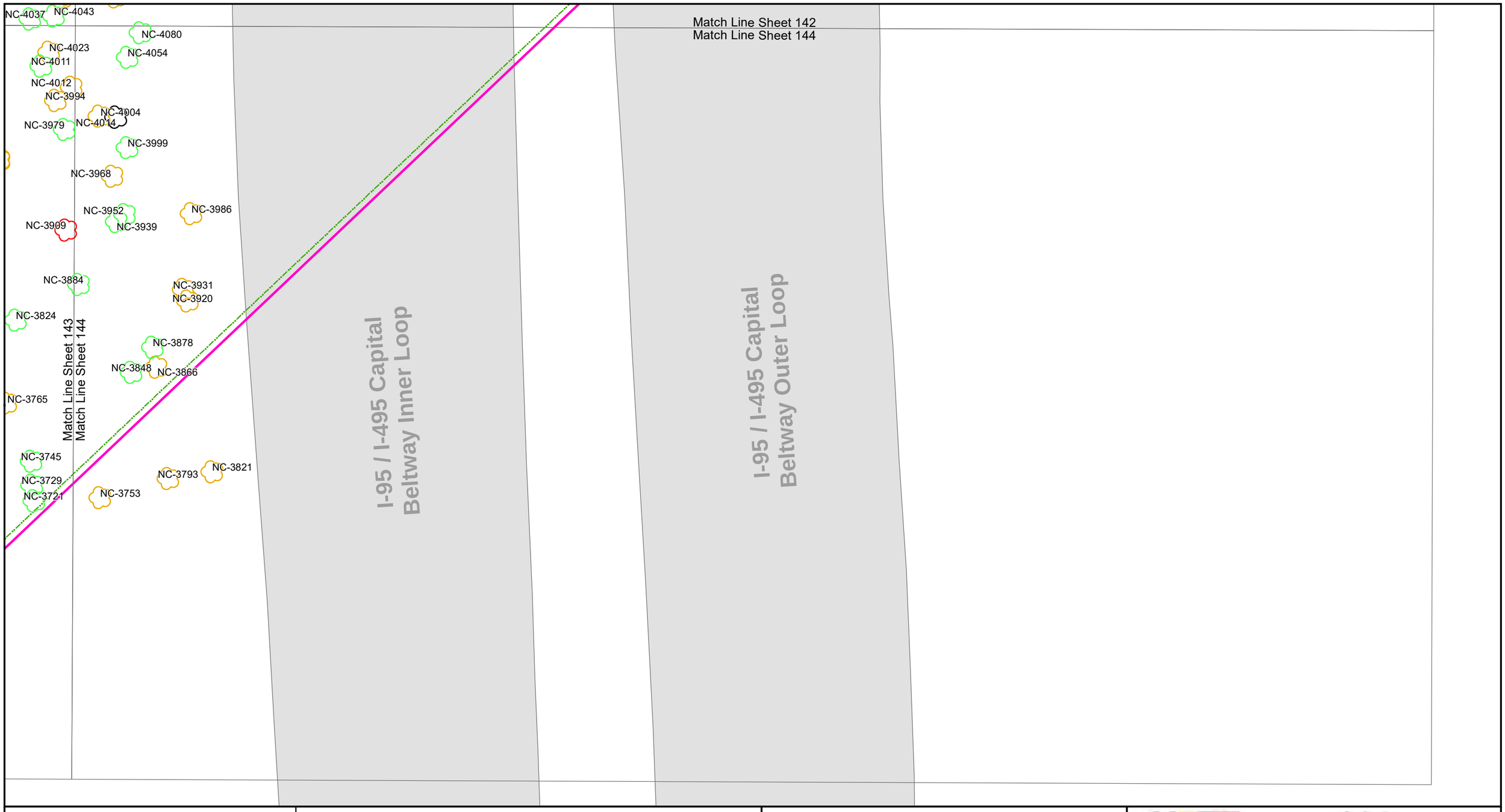

0 5 10 15 20 25 Feet

SCALE: 1" = 25'

Legend

- NPS Boundary
- Study Area
- Right-of-Way

- NC-# Tree in Excellent Condition
- NC-# Tree in Good Condition
- NC-# Tree in Fair Condition
- NC-# Tree in Poor Condition
- NC-# Standing Dead

*NC = National Capital Parks - East

PRE-DECISIONAL, DELIBERATIVE & CONFIDENTIAL

NOTES:

1. Tree Condition Assessment Guidelines are detailed on Sheet 152. For species, condition, and diameter-at-breast height of the trees shown on this map, see the Tree Table starting on Sheet 153.

MARYLAND DEPARTMENT OF TRANSPORTATION
STATE HIGHWAY ADMINISTRATION

495 MANAGED LANES STUDY 270

I-495 & I-270 MANAGED LANES STUDY
NATIONAL PARK SERVICE TREE INVENTORY
NATIONAL CAPITAL PARKS - EAST (NC)

AUGUST 2021 | SHEET NO. 144 OF 288

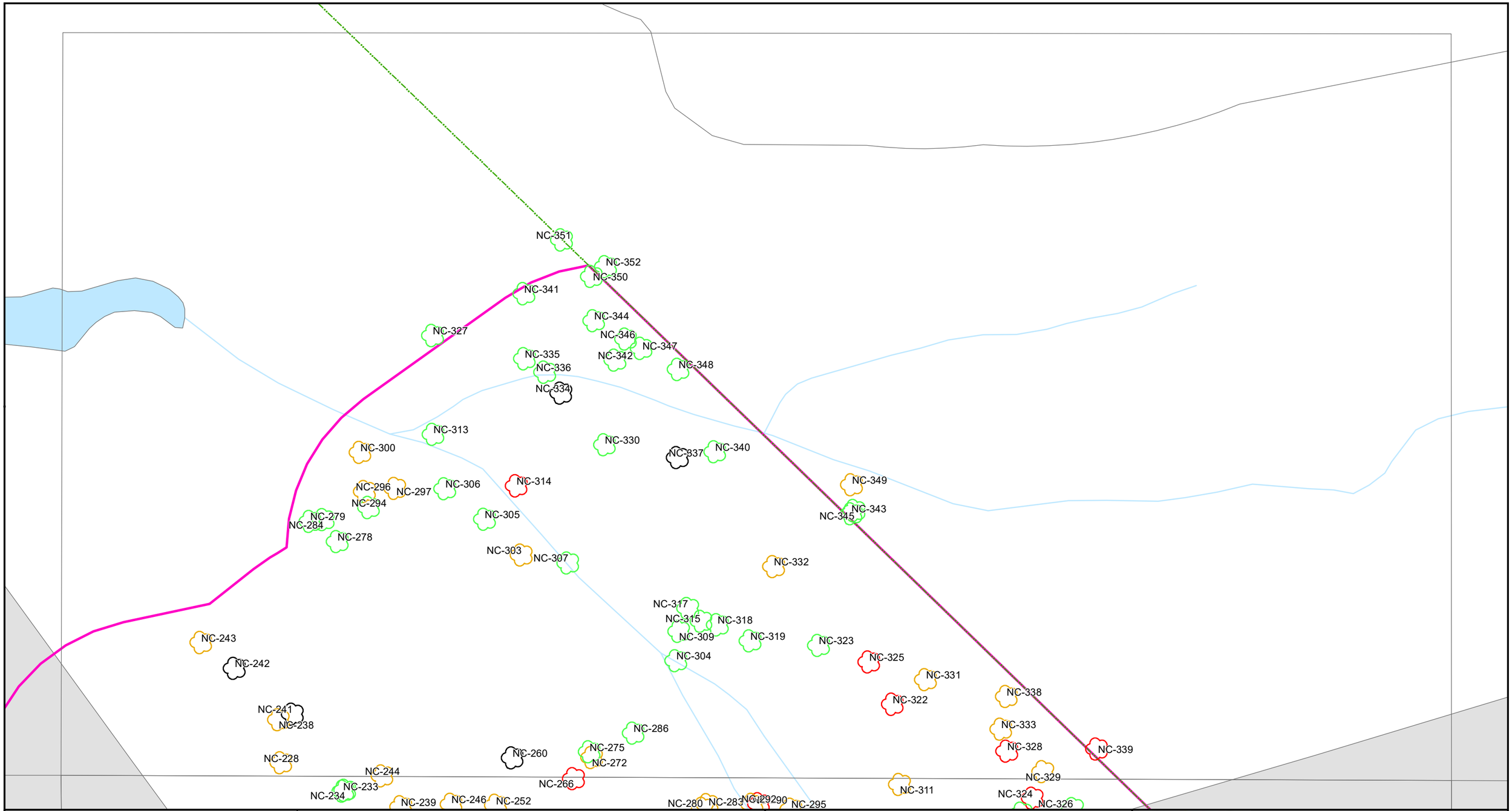

0 5 10 15 20 25 Feet

SCALE: 1" = 25'

Legend

- NPS Boundary
- Study Area
- Right-of-Way

- NC-# Tree in Excellent Condition
- NC-# Tree in Good Condition
- NC-# Tree in Fair Condition
- NC-# Tree in Poor Condition
- NC-# Standing Dead

*NC = National Capital Parks - East

PRE-DECISIONAL, DELIBERATIVE & CONFIDENTIAL

NOTES:
1. Tree Condition Assessment Guidelines are detailed on Sheet 152. For species, condition, and diameter-at-breast height of the trees shown on this map, see the Tree Table starting on Sheet 153.

MARYLAND DEPARTMENT OF TRANSPORTATION
STATE HIGHWAY ADMINISTRATION

495 270 MANAGED LANES STUDY

I-495 & I-270 MANAGED LANES STUDY
NATIONAL PARK SERVICE TREE INVENTORY
NATIONAL CAPITAL PARKS - EAST (NC)

AUGUST 2021 | SHEET NO. 145 OF 288

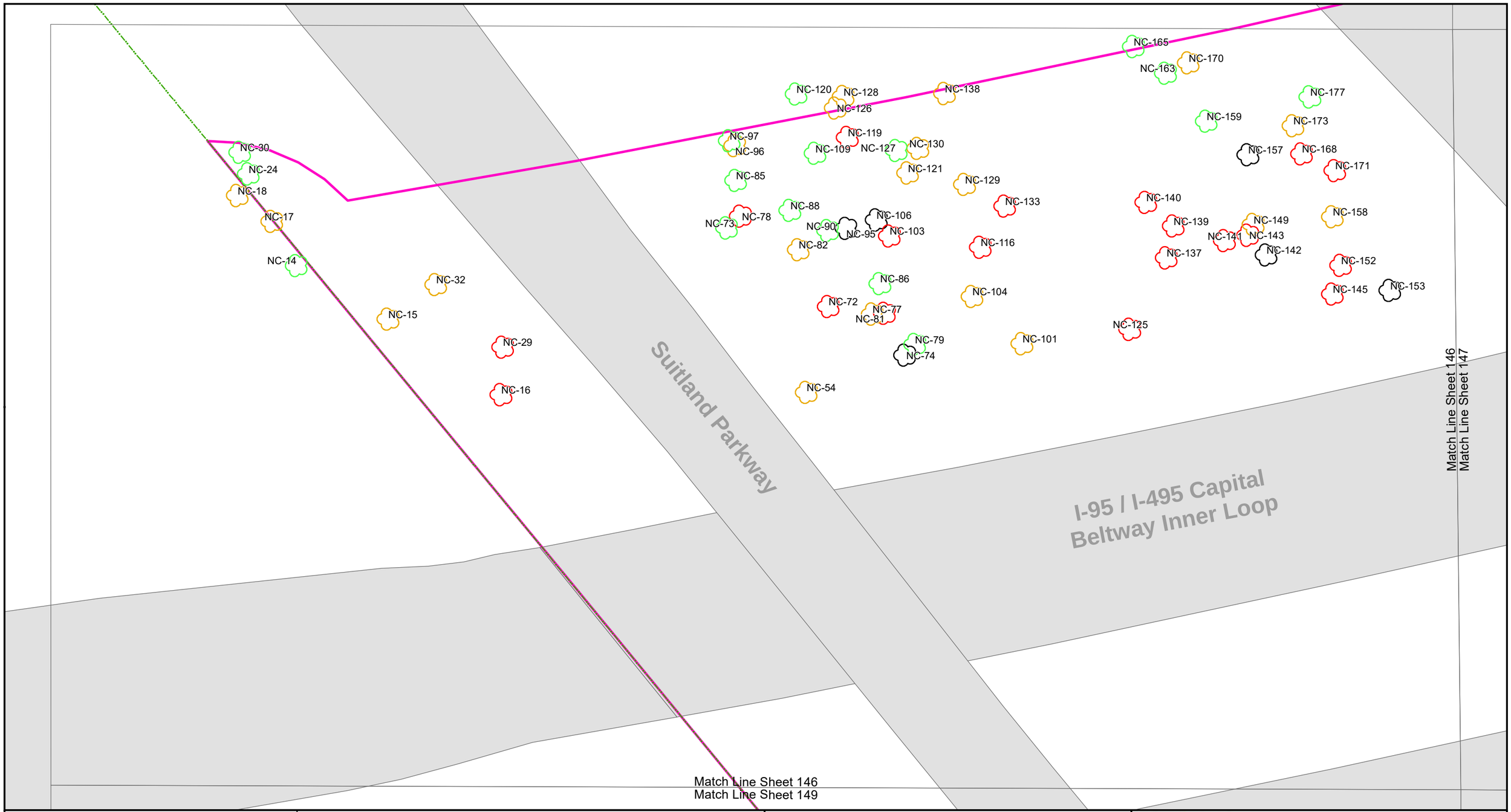

0 5 10 15 20 25 Feet

SCALE: 1" = 25'

Legend

- NPS Boundary
- Study Area
- Right-of-Way

- NC-# Tree in Excellent Condition
- NC-# Tree in Good Condition
- NC-# Tree in Fair Condition
- NC-# Tree in Poor Condition
- NC-# Standing Dead

*NC = National Capital Parks - East

PRE-DECISIONAL, DELIBERATIVE & CONFIDENTIAL

NOTES:

1. Tree Condition Assessment Guidelines are detailed on Sheet 152. For species, condition, and diameter-at-breast height of the trees shown on this map, see the Tree Table starting on Sheet 153.

MARYLAND DEPARTMENT OF TRANSPORTATION
STATE HIGHWAY ADMINISTRATION

495 270 MANAGED LANES STUDY

I-495 & I-270 MANAGED LANES STUDY
NATIONAL PARK SERVICE TREE INVENTORY
NATIONAL CAPITAL PARKS - EAST (NC)

AUGUST 2021 | SHEET NO. 146 OF 288

NC-228 NC-244 NC-233 NC-234 NC-239 NC-246 NC-252 NC-260 NC-272 NC-266 NC-254 NC-222 NC-213 NC-231 NC-253 NC-249 NC-257 NC-236 NC-211 NC-207 NC-247 NC-245 NC-251 NC-215 NC-209 NC-214 NC-210 NC-216 NC-217 NC-283 NC-280 NC-290 NC-292 NC-295 NC-273 NC-264 NC-285 NC-287 NC-311 NC-329 NC-324 NC-320 NC-326

I-95 / I-495 Capital Beltway Inner Loop

Match Line Sheet 146
Match Line Sheet 147

Suitland Parkway

Match Line Sheet 147
Match Line Sheet 148

I-95 / I-495 Capital Beltway Outer Loop

NC-268 NC-267 NC-274 NC-263 NC-221 NC-232 NC-212 NC-219 NC-223 NC-229 NC-218 NC-203 NC-198 NC-196 NC-250

Match Line Sheet 147
Match Line Sheet 150

0 5 10 15 20 25 Feet

SCALE: 1" = 25'

Legend

- NPS Boundary
- Study Area
- Right-of-Way

- NC-# Tree in Excellent Condition
- NC-# Tree in Good Condition
- NC-# Tree in Fair Condition
- NC-# Tree in Poor Condition
- NC-# Standing Dead

*NC = National Capital Parks - East

PRE-DECISIONAL, DELIBERATIVE & CONFIDENTIAL

NOTES:
1. Tree Condition Assessment Guidelines are detailed on Sheet 152. For species, condition, and diameter-at-breast height of the trees shown on this map, see the Tree Table starting on Sheet 153.

MDOT MARYLAND DEPARTMENT OF TRANSPORTATION STATE HIGHWAY ADMINISTRATION

495 270 MANAGED LANES STUDY

I-495 & I-270 MANAGED LANES STUDY
NATIONAL PARK SERVICE TREE INVENTORY
NATIONAL CAPITAL PARKS - EAST (NC)

AUGUST 2021 | SHEET NO. 147 OF 288

I-95 / I-495 Capital Beltway Inner Loop

I-95 / I-495 Capital Beltway Outer Loop

Match Line Sheet 147
Match Line Sheet 148

NC-268
NC-267
NC-274
NC-263
NC-276
NC-277
NC-271
NC-250
NC-258
NC-298
NC-302
NC-301
NC-291
NC-321
NC-316
NC-310
NC-308
NC-312
NC-293
NC-282
NC-289

Match Line Sheet 148
Match Line Sheet 151

0 5 10 15 20 25 Feet

SCALE: 1" = 25'

Legend

- NPS Boundary
- Study Area
- Right-of-Way

- NC-# Tree in Excellent Condition
- NC-# Tree in Good Condition
- NC-# Tree in Fair Condition
- NC-# Tree in Poor Condition
- NC-# Standing Dead

*NC = National Capital Parks - East

PRE-DECISIONAL, DELIBERATIVE & CONFIDENTIAL

NOTES:
1. Tree Condition Assessment Guidelines are detailed on Sheet 152. For species, condition, and diameter-at-breast height of the trees shown on this map, see the Tree Table starting on Sheet 153.

MARYLAND DEPARTMENT OF TRANSPORTATION
STATE HIGHWAY ADMINISTRATION

495 270 MANAGED LANES STUDY

I-495 & I-270 MANAGED LANES STUDY
NATIONAL PARK SERVICE TREE INVENTORY
NATIONAL CAPITAL PARKS - EAST (NC)

AUGUST 2021 | SHEET NO. 148 OF 288

Match Line Sheet 146
Match Line Sheet 149

I-95 / I-495 Capital Beltway Inner Loop

Suitland Parkway

NC-37
NC-39
NC-28
NC-33
NC-26
NC-23
NC-10
NC-11
NC-8
NC-12
NC-6
NC-9
NC-7
NC-5
NC-2
NC-3
NC-4
NC-1

0 5 10 15 20 25 Feet

SCALE: 1" = 25'

Legend

- NPS Boundary
- Study Area
- Right-of-Way

- NC-# Tree in Excellent Condition
- NC-# Tree in Good Condition
- NC-# Tree in Fair Condition
- NC-# Tree in Poor Condition
- NC-# Standing Dead

*NC = National Capital Parks - East

PRE-DECISIONAL, DELIBERATIVE & CONFIDENTIAL

NOTES:
1. Tree Condition Assessment Guidelines are detailed on Sheet 152. For species, condition, and diameter-at-breast height of the trees shown on this map, see the Tree Table starting on Sheet 153.

MARYLAND DEPARTMENT OF TRANSPORTATION
STATE HIGHWAY ADMINISTRATION

495 270 MANAGED LANES STUDY

I-495 & I-270 MANAGED LANES STUDY
NATIONAL PARK SERVICE TREE INVENTORY
NATIONAL CAPITAL PARKS - EAST (NC)

AUGUST 2021

SHEET NO. 149 OF 288

280

Match Line Sheet 147
Match Line Sheet 150

I-95 / I-495 Capital Beltway Inner Loop

Suitland Parkway

Suitland Parkway

NC-94 NC-60 NC-59 NC-65 NC-75 NC-46 NC-63 NC-37 NC-39 NC-28 NC-33 NC-26 NC-35 NC-23 NC-31 NC-44 NC-42 NC-50 NC-48 NC-47 NC-38 NC-52 NC-62 NC-51 NC-27 NC-41 NC-40 NC-22 NC-25 NC-19 NC-53 NC-55 NC-57 NC-58 NC-56 NC-45 NC-43 NC-61 NC-64 NC-70 NC-67 NC-71 NC-80 NC-89 NC-87 NC-105 NC-99 NC-92 NC-118 NC-113 NC-122 NC-136 NC-123 NC-135 NC-131 NC-117 NC-112 NC-134 NC-132 NC-110 NC-115 NC-83 NC-84 NC-76 NC-68 NC-66 NC-124 NC-111 NC-114 NC-108 NC-91 NC-69 NC-49 NC-21 NC-20 NC-13 NC-34 NC-36 NC-107 NC-100 NC-93 NC-98 NC-102

NC-212 NC-219 NC-223 NC-218 NC-229 NC-250 NC-225 NC-224 NC-203 NC-198 NC-196 NC-201 NC-205 NC-184 NC-190 NC-204 NC-176 NC-180 NC-197 NC-227 NC-181 NC-199 NC-185 NC-172 NC-182 NC-164 NC-206 NC-188 NC-194 NC-200 NC-195 NC-161 NC-174 NC-175 NC-156 NC-169 NC-154 NC-162 NC-187 NC-202 NC-189 NC-191 NC-193 NC-166 NC-160 NC-155 NC-192 NC-183 NC-179 NC-186 NC-146 NC-144 NC-178 NC-151 NC-150 NC-167 NC-148 NC-147

Match Line Sheet 150
Match Line Sheet 151

0 5 10 15 20 25 Feet

SCALE: 1" = 25'

Legend

- NPS Boundary
- Study Area
- Right-of-Way

- NC-# Tree in Excellent Condition
- NC-# Tree in Good Condition
- NC-# Tree in Fair Condition
- NC-# Tree in Poor Condition
- NC-# Standing Dead

*NC = National Capital Parks - East

PRE-DECISIONAL, DELIBERATIVE & CONFIDENTIAL

NOTES:
1. Tree Condition Assessment Guidelines are detailed on Sheet 152. For species, condition, and diameter-at-breast height of the trees shown on this map, see the Tree Table starting on Sheet 153.

MDOT MARYLAND DEPARTMENT OF TRANSPORTATION STATE HIGHWAY ADMINISTRATION

495 270 MANAGED LANES STUDY

I-495 & I-270 MANAGED LANES STUDY
NATIONAL PARK SERVICE TREE INVENTORY
NATIONAL CAPITAL PARKS - EAST (NC)

AUGUST 2021 | SHEET NO. 150 OF 288

Match Line Sheet 148
Match Line Sheet 151

NC-250
NC-258
NC-293
NC-282
NC-289
NC-299
NC-288
NC-281
NC-256
NC-259
NC-269
NC-270
NC-265
NC-261
NC-262
NC-255
NC-227
NC-237
NC-226
NC-240
NC-248
NC-206
NC-235
NC-230
NC-220
NC-202
NC-191
NC-193
NC-208
NC-192
NC-183
NC-186
NC-179
NC-178
NC-167
NC-147

Match Line Sheet 150
Match Line Sheet 151

Henson Creek

0 5 10 15 20 25 Feet

SCALE: 1" = 25'

Legend

- NPS Boundary
- Study Area
- Right-of-Way

- NC-# Tree in Excellent Condition
- NC-# Tree in Good Condition
- NC-# Tree in Fair Condition
- NC-# Tree in Poor Condition
- NC-# Standing Dead

*NC = National Capital Parks - East

PRE-DECISIONAL, DELIBERATIVE & CONFIDENTIAL

NOTES:
1. Tree Condition Assessment Guidelines are detailed on Sheet 152. For species, condition, and diameter-at-breast height of the trees shown on this map, see the Tree Table starting on Sheet 153.

MARYLAND DEPARTMENT OF TRANSPORTATION
STATE HIGHWAY ADMINISTRATION

495 270 MANAGED LANES STUDY

I-495 & I-270 MANAGED LANES STUDY
NATIONAL PARK SERVICE TREE INVENTORY
NATIONAL CAPITAL PARKS - EAST (NC)

AUGUST 2021 | SHEET NO. 151 OF 288