

# **APPENDIX I**

## ***Limited Phase I Environmental Site Assessment***

### ***Phase I South***

Version 1  
January 6, 2021

Submitted to: Federal Highway Administration



Submitted by  
Maryland Department of Transportation



**STATE HIGHWAY  
ADMINISTRATION**



## TABLE OF CONTENTS

---

|   |    |
|---|----|
| REVISION HISTORY .....  | 2  |
| LIST OF TABLES .....  | 5  |
| LIST OF FIGURES .....   | 5  |
| LIST OF APPENDICES .....  | 5  |
| ACRONYMS 6  |    |
| EXECUTIVE SUMMARY .....   | 9  |
| SECTION 1: INTRODUCTION.....                                      | 13 |
| 1.1 Purpose.....  | 13 |
| 1.2 Scope of Services.....  | 13 |
| 1.3 Data Gaps .....   | 15 |
| 1.4 Deviations.....   | 15 |
| 1.5 Disclaimer .....  | 15 |
| SECTION 2: PROJECT CORRIDOR .....                                 | 16 |
| 2.1 Location and Legal Description .....                          | 16 |
| 2.2 Historical Use of the Project Corridor .....                  | 17 |
| 2.3 Current Use of the Project Corridor .....                     | 17 |
| SECTION 3: PHYSICAL SETTING .....                                 | 19 |
| 3.1 Topography .....  | 19 |
| 3.2 Geology and Soils .....                                       | 19 |
| 3.3 Hydrogeology .....  | 19 |
| SECTION 4: REGULATORY DATABASE REVIEW.....                        | 21 |
| 4.1 Environmental Database Records review. ....                   | 21 |
| 4.2 Regulatory File Reviews .....                                 | 21 |
| 4.2.1 Maryland Department of the Environment (MDE).....           | 21 |
| 4.2.2 United States Environmental Protection Agency (US EPA)..... | 22 |
| 4.3 Unmapped Sites .....  | 22 |
| SECTION 5: HISTORICAL LAND USE REVIEW .....                       | 23 |
| 5.1 Aerial Photographs.....                                       | 23 |
| 5.2 Topographic Maps.....   | 24 |
| SECTION 6: SITE RECONNAISSANCE .....                              | 26 |

---



|  |  |           |
|--|--|-----------|
| 6.1  | Site Operations, Processes, and Equipment .....                              | 26        |
| 6.2  | Aboveground Chemical or Waste Storage.....                                   | 26        |
| 6.3  | Underground Chemical or Waste Storage, Drainage, or Collection Systems ..... | 27        |
| 6.4  | Electrical Transformers / PCB Equipment.....                                 | 27        |
| 6.5  | Releases or Potential Releases .....   | 28        |
| <b>SECTION 7: INTERVIEWS.....</b>                                      |  | <b>29</b> |
| <b>SECTION 8: FINDINGS .....</b>                                       |  | <b>30</b> |
| 8.1  | Ranking System .....   | 30        |
| 8.2  | Sites of Potential Concerns .....  | 31        |
| 8.2.1  | High Concern Sites .....   | 31        |
| 8.2.2  | Moderate Risk Sites .....  | 37        |
| 8.2.3  | Low Concern Sites.....   | 40        |
| 8.2.4  | De Minimis Sites.....  | 44        |
| 8.2.5  | Stormwater Management Basins of Concern.....                                 | 50        |
| <b>SECTION 9: CORRIDOR-WIDE CONCERNS .....</b>                         |  | <b>52</b> |
| 9.1  | Unidentified Impacts.....  | 52        |
| 9.2  | Demolished Structures.....   | 52        |
| <b>SECTION 10: CONCLUSIONS.....</b>                                    |  | <b>53</b> |
| <b>SECTION 11: QUALIFICATIONS OF ENVIRONMENTAL PROFESSIONALS .....</b> |  | <b>54</b> |
| <b>REFERENCES.....</b>   |  | <b>55</b> |



## LIST OF TABLES

---

|   |    |
|---|----|
| Table 8.1 – High Concern Sites .....                      | 31 |
| Table 8.2 – Medium Concern Sites .....                    | 37 |
| Table 8.3 – Low Concern Sites .....                       | 40 |
| Table 8.4 – De Minimis Sites .....                        | 45 |
| Table 8.5 - Stormwater Management Basins of Concern ..... | 51 |

## LIST OF FIGURES

---

|   |    |
|---|----|
| Figure 2.1 – Phase I South Project Area ..... | 16 |
|---|----|

## LIST OF APPENDICES

---

|  |
|--|
| APPENDIX A – PHASE I SOUTH – DETAILED HAZARDOUS MATERIALS SITE SUMMARY TABLE |
| APPENDIX B – PHASE I SOUTH POTENTIAL SITES OF CONCERN CORRIDOR FIGURES       |
| APPENDIX C – SITES OF HIGH CONCERN FIGURES                                   |
| APPENDIX D – STORMWATER MANAGEMENT BASINS OF CONCERN                         |
| APPENDIX E – SITE RECONNAISSANCE PHOTOS                                      |
| APPENDIX F – ENVIRONMENTAL DATABASE REPORT                                   |
| APPENDIX G – HISTORICAL AERIAL PHOTOGRAPHS                                   |
| APPENDIX H – HISTORICAL TOPOGRAPHIC MAPS                                     |
| APPENDIX I – RESUMES OF ENVIRONMENTAL PROFESSIONALS                          |





## ACRONYMS

---

| Acronym      | Definition   |
|--------------|--|
| 1,1-DCA      | 1,1-Dichloroethane   |
| 1,2-DCA      | 1,2-Dichloroethane   |
| 1,1-DCE      | 1,1-Dichlorethene  |
| 1,1,1-TCA    | 1,1,1-Trichloroethane  |
| 1,1,2-TCA    | 1,1,2-Trichlorethane   |
| AAI          | All Appropriate Inquiries  |
| AST          | Aboveground Storage Tank   |
| BGS          | Below Ground Surface   |
| BTEX         | Benzene, Toluene, Ethylbenzene, Xylenes                              |
| BQL          | Below Quantitation Limit   |
| CERCLA       | Comprehensive Environmental Response, Compensation and Liability Act |
| Cis-1,2-DCE  | Cis-1,2-Dichlorethylene  |
| ECHO         | Enforcement & Compliance History Online                              |
| EDR          | Environmental Data Resources, Inc.                                   |
| EIS          | Environmental Impact Statement                                       |
| EPCRA        | Emergency Planning and Community Right-to-Know Act                   |
| ESA          | Environmental Site Assessment  |
| ETL          | Express Toll Lanes   |
| FHWA         | Federal Highway Administration                                       |
| FINDS        | USEPA Facility Index System  |
| HIST UST     | Historical UST database  |
| HIST CLEANER | Historical Dry Cleaner database                                      |
| HMTR         | Hazardous Materials Technical Report                                 |
| HOV          | High-Occupancy Vehicle   |
| LOD          | Limit of Disturbance   |
| LPH          | Liquid Phase Hydrocarbons  |

| Acronym | Definition                                      |
|---------|---|
| LRP     | Land Restoration Program                        |
| LUC     | Land-use controls                               |
| LUST    | Leaking Underground Storage Tank                |
| mg/kg   | Milligrams per kilogram                         |
| mg/l    | Milligrams per liter                            |
| MDE     | Maryland Department of the Environment          |
| MDL     | Method Detection Limit                          |
| MDOT    | Maryland Department of Transportation           |
| MGS     | Maryland Geological Survey                      |
| MLS     | Managed Lanes Study                             |
| MLTS    | Material Licensing Tracking System database     |
| MSL     | Mean Sea Level                                  |
| NEPA    | National Environmental Policy Act               |
| NPDES   | National Pollution Discharge Elimination System |
| NFA     | No Further Action                               |
| NFRD    | No Further Requirements Determination           |
| NPL     | National Priorities List (Superfund)            |
| NOV     | Notice of Violation                             |
| OCP     | Oil Control Program                             |
| OWS     | Oil/Water Separator                             |
| PCB     | Polychlorinated biphenyl                        |
| PCE     | Tetrachloroethylene                             |
| PIA     | Public Information Act (Maryland)               |
| PID     | Photoionization Detector                        |
| PPM     | Parts Per Million                               |
| PSI     | Preliminary Site Investigation                  |
| PSOC    | Potential Sites of Concern                      |

| Acronym     | Definition  |
|-------------|---|
| RCRA        | Resource Conservation and Recovery Act                      |
| RCRA-CESQG  | RCRA – Conditionally Exempt Small Quantity Generator        |
| RCRA-LQG    | RCRA – Large Quantity Generator                             |
| RCRA-NonGen | RCRA – Non-Generator  |
| RCRA-NLR    | RCRA – No Longer Regulated                                  |
| RCRA-SQG    | RCRA – Small Quantity Generator                             |
| REC         | Recognized Environmental Condition                          |
| RI          | Remedial Investigation                                      |
| SEMS        | Superfund Enterprise Management System                      |
| SHA         | State Highway Administration                                |
| SVE         | Soil Vapor Extraction                                       |
| TCE         | Trichloroethylene   |
| TPH DRO/GRO | Total petroleum hydrocarbons diesel/gasoline range organics |
| ug/l        | Micrograms per liter  |
| ug/kg       | Micrograms per kilogram                                     |
| USEPA       | United States Environmental Protection Agency               |
| USGS        | United States Geological Survey                             |
| UST         | Underground Storage Tank                                    |
| UHMTR       | Updated Hazardous Materials Technical Report                |
| VCP         | Voluntary Cleanup Program                                   |

## EXECUTIVE SUMMARY

---

Maryland Department of Transportation State Highway Administration (MDOT SHA) requested the general engineering consultant (GEC) to conduct a Limited Phase I Environmental Site Assessment (ESA) for the Phase I South portion of the Maryland I-495/I-270 Managed Lanes Study (MLS). Interstates I-495 and I-270 in Maryland are the two most heavily traveled freeways in the National Capital Region, each with average annual daily traffic volume of up to 260,000 vehicles per day in 2018 (MDOT SHA, 2019). I-495 is the only circumferential route in the region that provides interregional connections to many radial routes in the region, such as I-270, US 29 (Colesville Road), I-95, MD 295 (Baltimore-Washington Parkway), US 50 (John Hanson Highway), and MD 5 (Branch Avenue). I-270 is the only freeway link between I-495 and the fast-growing northwest suburbs in northern Montgomery County and the suburban areas in Frederick County. In addition to heavy commuter traffic demand, I-495 provides connectivity along the East Coast, as it merges with I-95 in Maryland for 25 miles around the east side of Washington, DC.

After discussion at the Federal and State levels, it was decided that the overall project would be divided into phases. This report covers what is known as Phase I South, which encompasses I-495 from the George Washington Parkway interchange in Fairfax County, Virginia to the interchange of I-270, I-495 and Rockville Pike (MD 355), as well as I-270 from the east and west interchanges of I-270 with I-495 to the interchange of I-370 and I-270 in Gaithersburg, Maryland. Future phase(s) will encompass the area along I-495 from the eastern interchange of I-270, I-495 and Rockville Pike to the interchange of I-495 and I-95, in addition to the interchange of I-95 and I-495 to Barry Drive in Temple Hills, Maryland.

The purpose of this Limited Phase I ESA was to identify soil, groundwater, soil vapor, or debris-impacted sites identified in the project corridor that have potentially impacted soil and groundwater within the limit of disturbance (LOD). The Phase I ESA was conducted in modified/limited accordance with EPA Standards and Practices for All Appropriate Inquiries as required under Section 101(35)(B) of the federal Superfund Law (CERCLA) as specified in Title 40 Code of Federal Regulations (CFR), Part 312; and ASTM International's Standard Practice for Environmental Site Assessments: Phase I Environmental Site Assessment Process (ASTM E 1527-13).

WSP made an effort to identify all sites of concern within, or partially within, a 0.25-mile buffer of the LOD. This 0.25-mile buffer is collectively known as the project corridor. Sites of concern within the project corridor were assigned risk classifications (high, medium, low, or de minimis) based on their potential to impact the area within the LOD.

In 1956, construction of Interstate I-270 and its eastern spur that connected the interstate with the northern portion of I-495 were completed. The western spur that connected I-270 with the southwestern portion of I-495 was completed in 1962. Interstate I-370, which intersects with I-270, connects the interstate with Maryland State Route 200 at the northern end of the Phase I South project corridor, and was completed around 1988.

The project corridor primarily consisted of undeveloped land and agricultural properties dating from at least the late 1800s up until the 1930s, when additional urban and suburban development began to increase around Bethesda, Maryland in the southeast portion of the project corridor.

The area around the convergence of the eastern and western spurs of I-270 with the main portion of I-270 is primarily commercial and retail shopping centers that began to be developed in the 1950s. The area north along the eastern I-495 spur has remained primarily residential since the 1960s. A buffer of forested



undeveloped land abuts the south-central portion of I-270 on both sides from Tuckerman Lane, continuing to the interchange with Montrose Road. Beginning just slightly north of the interchange of I-270 and West Montgomery Avenue and continuing to the northern end of the project corridor, both the eastern and western sides of I-270 began to be developed with multi-story office structures in the 1970s and currently house primarily biotechnology and government consulting companies. The area in the northern portion of the I-270/I-370 interchange was developed primarily with light industrial, commercial and warehousing facilities beginning in the late 1970s and continues to be utilized in that way. The area to the southwest of the I-370 interchange has been developed into a large mixed-use property that includes retail stores, restaurants, apartments, and hotels around a manmade lake.

A total of 255 sites within the project corridor were identified and classified as having either a high, medium, low or de minimis risk potential for contamination to the LOD based on a review of an environmental database report, historical aerial/topographic maps, site reconnaissance, and a review of regulatory documents from Maryland Department of the Environment (MDE) and the United State Environmental Protection Agency (USEPA).

- Through this evaluation, 11 of the 255 sites within the Phase I South project corridor have been ranked as high concern. Sites that fell under the high concern ranking are sites where releases are documented and are located within or adjacent to the LOD and thus, have the greatest potential to have impacted environmental media within the LOD. Forty-one (41) sites fell under the moderate concern ranking due to having documented releases; however, those sites are located at a sufficient distance from the LOD or were hydraulically separated from the LOD where impacts to the LOD are not anticipated. The remaining sites fell either under the low concern or de minimis rankings meaning these sites either had no documented releases or prior releases were documented to be adequately remediated or were at a significant distance from the LOD where impacts to the LOD are unlikely. Below is a brief summary of the 11 sites ranked as high concern within the project corridor. Figures illustrating each site are provided in Appendix B – Phase I South Potential Sites Of Concern Corridor Figures. **Site #93, 10401 Motor City Drive, Bethesda (Ourisman Ford)** - Records of releases, poor housekeeping/ management of hazardous materials, and leaking underground storage tanks (LUSTs). The LOD encroaches on the eastern side of the site. There is a possibility that this site has impacted soil and groundwater within the LOD.
- **Site #106, 6324 Windermere Circle, Rockville (Williams Residence)** – Documented heating oil UST releases, approximately 120 feet hydraulically upgradient of the LOD; therefore, there is a possibility that this site has impacted soil and groundwater within the LOD.
- **Site #107, 6340 Windermere Circle (Muniz Residence)** – Documented heating oil UST release, approximately 80 feet upgradient of the LOD; therefore, there is a possibility that this site has impacted soil and groundwater within the LOD.
- **Site #116, 10901 Westlake Drive, Rockville (Montgomery County Public Schools Bus Depot)** – Records of historical petroleum releases, LUSTs, residual contamination left in-place from LUST sites, high probability of petroleum/oil/lubricant releases from the storage of buses on the facility for at least 26 years. Potentially impacted soil and groundwater within the LOD.
- **Site #134-137, 12400-12525 Park Potomac Avenue, Potomac (Perry and Park Potomac Apartments/ Fougler-Pratt Companies/ Harris Teeter/ Royal Valet)** – MDE Land Restoration Program (LRP)/Voluntary Clean-up Program (VCP) site that has had multiple investigations performed since 2004. Buried debris and former automotive uses of the property impacted soil and groundwater. Total Petroleum Hydrocarbons(TPH)-Diesel Range Organics (DRO) and naphthalene in shallow soils. TPH-DRO, Chloroform, 1,1 dichloroethene (DCE), cis 1,2-DCE, naphthalene,



Tetrachloroethylene (PCE), and trichloroethylene (TCE) in groundwater. The several parcels that compose the site received No Further Requirements Determination (NFRD) between 2009 and 2017. Land-use controls (LUCs) that include groundwater use restrictions (approximately 20-23 feet below ground surface (ft. bgs)) are currently imposed on the site. The LUC areas on Site #135 through #137, encroach on the LOD.

- **Site #182, 1330 Piccard Dr, Rockville (Intracel, Corp./Hazelton Labs America, Inc./ARE Acquisitions, LLC/MRI Global, Bioqual, Inc.)** – Three petroleum underground storage tanks (USTs) were formerly located on the west side of the property, nearest LOD. Based on historical documentation, there is a possibility that residual contamination still exists in subsurface soils and groundwater, possibly within the LOD.
- **Site #210, 1, 3 And 5 Choke Cherry Rd/9, 9f and 11 Choke Cherry Rd/ 20-30 Upper Rock Circle, Gaithersburg (Kodak Processing Labs, Lot 2/Danac Technological Park/ Former Kodak Processing Plant Lot 9a)** – Limited environmental investigations conducted in early 2003 identified elevated groundwater concentrations of petroleum hydrocarbons and chlorinated solvents (1,1-DCE) and elevated levels of arsenic in the surficial soil samples. The several parcels that compose the site received a No Further Requirements Determination (NFRD) in 2003. No data was identified in regard to off-site sampling. Groundwater monitoring data from 2003, identified detected concentrations of 1,1-DCE at 22 micrograms per liter (ug/l) in a monitoring well in the southwest corner of the site, near the LOD. The detected concentration exceeds the MDE Groundwater Cleanup Standard of 7 ug/l for 1,1-DCE. Groundwater is approximately 11 to 15 ft. bgs and flows towards the west/southwest. The southern and western portions of the site encroach on the LOD.
- **Site #212, 15730 Shady Grove Road, Gaithersburg (Shell Gas Station/ Fields Robert Shady Grove Texaco/ PEH, LLC #807)** – The site is an active gas station that has a history of LUSTs that required active remediation (pump and treat) from 1989 to 1996. Currently, four 10,000-gallon petroleum USTs and a 550-gallon used oil UST are present onsite. The LOD encroaches onto the eastern boundary of the site; therefore, there is the potential for petroleum-impacted soils to be encountered within the LOD.

In addition, due to the potential deposition of pollutants over time in stormwater management basins, WSP reviewed the existing stormwater basins located within or partially within the LOD with the use of GIS and aerial photography, as well as conducted site reconnaissance of the basins. This evaluation identified 11 stormwater basins of concern. The stormwater basin IDs and locations are provided below.

- **Basin #1, SWM Facility ID# 150650**, Located north of the eastern I-495/I-270 spur, east of Charnwood Drive and west of Rosemont Drive in Rockville.
- **Basin #2, SWM Facility ID# 150670**, Located in between the northbound and southbound lanes of the western I-495/I-270 Spur. Directly northwest of the convergence of the western and eastern I-495/I-270 spurs with the main portion of I-270 in North Bethesda.
- **Basin #3, SWM Facility ID# 150060**, Located west of the western I-495/I-270 spur and east of I-270 Exit 1, Democracy Blvd exit ramp in Bethesda.
- **Basin #4, SWM Facility ID# 150027**, Located east of I-270 in the undeveloped portion of the Montrose Road interchange southeastern cloverleaf.
- **Basin #5, SWM Facility ID# 150026**, Located east of I-270 in the undeveloped portion of the Montrose Road interchange northeastern cloverleaf.
- **Basin #6, SWM Facility ID# 150028**, Located west of I-270 in the undeveloped portion of the Montrose Road interchange northwestern cloverleaf.



- **Basin #7, SWM Facility ID# 150264**, Located west of I-270, south of West Montgomery Avenue and north of the I-270 southbound onramp from West Montgomery Avenue, Rockville.
- **Basin #8, SWM Facility ID# 150066**, Located east of I-270 and approximately 200 feet west of Redland Boulevard. The SWM basin abuts Site #201, Kaiser Permanente, 1396 Piccard Drive, Rockville.
- **Basin #9, SWM Facility ID# 150069**, Located east of I-270 and west of Site #213, Chemlawn Corp, 9230 Gaither Road, south of Site #216, East Coast Billing Center, 15800 Gaither Road, and northwest of Site #209, 15710 Shady Grove, Rockville.
- **Basin #10, SWM Facility ID# 150068**, Located east of I-270 and west of Site #213, Chemlawn Corp, 9230 Gaither Road, south of Site #216, East Coast Billing Center, 15800 Gaither Road, and northwest of Site #209, 15710 Shady Grove, Rockville.
- **Basin #11, SWM Facility ID# 150064**, Located east of I-270 in the undeveloped portion of the Sam Eij Highway interchange northbound onramp, Gaithersburg.



## SECTION 1: INTRODUCTION

---

WSP was retained by the Maryland Department of Transportation State Highway Administration (MDOT SHA) to conduct a Limited Phase I Environmental Site Assessment (ESA) for the Phase I South portion of the Maryland I-495/I-270 Managed Lanes Study (MLS). Interstates I-495 and I-270 in Maryland are the two most heavily traveled freeways in the National Capital Region, each with average annual daily traffic volume up to 260,000 vehicles per day in 2018 (MDOT SHA, 2019). I-495 is the only circumferential route in the region that provides interregional connections to many radial routes in the region, such as I-270, US 29 (Colesville Road), I-95, MD 295 (Baltimore-Washington Parkway), US 50 (John Hanson Highway), and MD 5 (Branch Avenue). I-270 is the only freeway link between I-495 and the fast-growing northwest suburbs in northern Montgomery County and the suburban areas in Frederick County. In addition to heavy commuter traffic demand, I-495 provides connectivity along the East Coast, as it merges with I-95 in Maryland for 25 miles around the east side of Washington, DC.

After discussion at the Federal and State levels, it was decided that the overall project would be divided into phases. This report covers what is known as Phase I South, which encompasses I-495 from the George Washington Parkway interchange in Fairfax County, Virginia to the interchange of I-270, I-495 and Rockville Pike, as well as I-270 from the east and west interchanges of I-270 with I-495 to the interchange of I-370 and I-270 in Gaithersburg, Maryland. Future phase(s) will encompass the area along I-495 from the eastern interchange of I-270, I-495 and Rockville Pike to the interchange of I-495 and I-95, in addition to the interchange of I-95 and I-495 to Barry Drive in Temple Hills, Maryland.

### 1.1 Purpose

The Maryland Department of Transportation State Highway Administration (MDOT SHA), in coordination with the Federal Highway Administration (FHWA) as the lead federal agency, is soliciting developer(s) as part of a public private partnership (P3) for transportation improvements to portions of the I-495 and I-270 corridors in Montgomery and Prince George's Counties, Maryland, and Fairfax County, Virginia.

The purpose of this Phase I ESA was to identify soil, groundwater, soil vapor, or debris-impacted sites in the project corridor that have potentially impacted the area within the limit of disturbance (LOD). This Limited Phase I ESA report has been prepared to assist the potential developer's decision making during the design and construction of the improvements along Phase I South, as well as reduce financial risks and delays associated with the discovery of unknown surface and subsurface contaminants during the development portion of the project. WSP made an effort to identify all sites of concern within, or partially within, a 0.25-mile buffer of the LOD. This 0.25-mile buffer is collectively known as the project corridor.

The Phase I ESA was conducted in modified/limited accordance with EPA Standards and Practices for All Appropriate Inquiries (AAI) as required under Section 101(35)(B) of CERCLA as specified in Title 40 Code of Federal Regulations (CFR), Part 312; the ASTM International Standard E 1527-13, Standard Practice for Environmental Site Assessments: Phase I Environmental Site Assessment Process (ASTM E 1527-13).

### 1.2 Scope of Services

The following work was conducted during completion of the environmental assessment:

- Review of previous environmental reports and files provided by (Maryland Department of the Environment) MDE. Summaries of the documents have been incorporated into various portions



of this document, specifically in the Phase I South – Detailed Hazardous Materials Site Summary Table provided in Appendix A.

- Geographic information systems (GIS) software was used to spatially interpret the proximity of sites of concern from the LOD, while also accounting for local topography, stormwater and hydrologic features to determine the risk/impact the site would have on the Phase I South project. A sequence of maps detailing all the sites identified within the project corridor are provided in Appendix B. Sites and/or stormwater management basins that were categorized as “High Concern” are provided in Appendix C and Appendix D, respectively.
- A site visit of the project corridor, including drive and walk-by reviews, where feasible, (e.g., at properties with public access, such as retail businesses), was conducted on July 22-24, 2020.
- Photographs of the properties within the project corridor were taken to document current conditions during the site reconnaissance. Photographs have been incorporated individually in site-specific data sheets (Appendix E).
- WSP interviewed regulatory personnel in regard to specific sites and environmental cases, as needed.
- An environmental database search and review was conducted of the project corridor and properties within AAI- and ASTM-specified search radii to identify known or potential releases, and to help assess the likelihood of problems from migrating hazardous substances or petroleum products. The search (including the approximate minimum search distances) was conducted in accordance with the standards established by Section 101(35)(B) of CERCLA, 40 CFR 312.26, and ASTM 1527-13. The results of the database search are presented in Appendix F.
- A search and review of historical records pertaining to the project corridor. The records search produced the following results:
  - Aerial photographs dated 1937/1938, 1943 (partial coverage), 1951, 1959/1960, 1963, 1971, 1977, 1981, 1988, 1993/1994 (partial), 2005, 2009, 2013, and 2017. Due the large number of files and total cumulative file size, access to these documents will be made available via an electronic file repository titled Appendix G.
  - Historical topographic maps online for the following years: 1885 (partial), 1890 (partial), 1891/1893, 1894, 1897 (partial), 1900 (partial), 1908 (partial), 1923 (partial), 1944 (partial), 1945 (partial), 1950 (partial), 1951, 1956, 1965, 1971, 1979, 1979/1980, 1983 (partial), 1984 (partial), 1994 (partial), 2013/2014, and 2014 (Appendix H).
  - Sanborn Fire Insurance maps were unavailable due to a lack of coverage.
- WSP reviewed multiple physical setting sources for the project corridor, including the United States Department of Agriculture (USDA) Web Soil Survey, United States Geological Survey (USGS) topographic maps, and publications available on the Maryland Geological Survey (MGS) website.
- WSP reviewed the *Managed Lanes Hazardous Materials Technical Report*, US DOT FHWA and MDOT SHA, with assistance from consultant RK&K, dated December 2019.
- WSP reviewed information on the MDE Oil Control Program (OCP) Case Information, and Underground Storage Tank Facility Summary websites for information on petroleum releases and underground storage tanks.
- WSP submitted a Public Information Act (PIA) request to MDE to request additional information on specific sites that were identified in the EDR environmental database search report. Due the large number of files and total cumulative file size, access to these documents will be made available via an electronic file repository.
- WSP reviewed information on the MDE’s Land Restoration Program (LRP) Project Site Mapping online database regarding the locations of any sites enrolled in MDE LRP or voluntary cleanup programs.

- Relevant environmental documents were reviewed, including Montgomery parcel maps, and project maps.
- WSP reviewed property information available online through the Montgomery County GIS interactive maps.

This Limited Phase I ESA was conducted in general accordance with ASTM E 1527-13. The requirements of ASTM E 1527-13 were modified to remove the requirement of conducting an environmental lien search for the subject property, as well as the requirement to obtain user information. Asbestos-containing building materials, radon, lead-based paint, lead in drinking water, cultural and historical resources, industrial hygiene, health and safety, ecological resources, endangered species, indoor air quality, biological agents, mold, and high-voltage power lines are non-scope considerations under Section 13.1.5 of ASTM E 1527-13 and were not included in WSP's Phase I environmental site assessment process.

### 1.3 Data Gaps

WSP identified the following data gaps during this Limited Phase I ESA:

- The site inspection was conducted under limited access conditions to private properties; most observations were made from public road rights-of-way (ROW), parking lots, and other publicly-accessible locations.
- In some instances, historical resources (i.e., aerial photographs and topographic maps) lacked complete coverage of sections of the project corridor. Additionally, some of the aerial photographs were of poor quality. Based on these types of insufficient historical records, it may difficult to determine an adequate history of each project corridor site.
- Sanborn Fire Insurance maps were unavailable due to a lack of coverage.

### 1.4 Deviations

Other than the limitations and exceptions listed in Section 1.4, the following modifications to the ASTM E 1527-13 standard were used in this report:

- The User did not complete the User Questionnaire.
- Title records and environmental lien searches were not reviewed for sites within the project corridor.

### 1.5 Disclaimer

Client acknowledges and agrees that this report was prepared solely on its behalf and functions solely as a Phase I ESA. By accepting this report Client acknowledges and agrees that it may in part rely upon sources, either written or oral, that WSP considers reliable but which are not guaranteed or independently verified by WSP.

Where Client is required to disseminate this report, either by law or in connection with Client's business activities, to any other party to whom this report is not addressed (the "Third Party"), Client agrees to notify the Third Party of the terms of this disclaimer who in turn shall be bound by such terms. Any Third Party wishing to rely on the information and opinions contained herein does so at its own risk in absence of a written letter of reliance provided by WSP.

## SECTION 2: PROJECT CORRIDOR

### 2.1 Location and Legal Description

This study area encompasses I-495 from the George Memorial Washington Parkway interchange in Fairfax County, Virginia to the interchange of I-270, I-495 and Rockville Pike, as well as I-270 from the east and west interchanges of I-270 with I-495 to the interchange of I-270 and I-370 in Montgomery County, Maryland. The section of roadway approximately 22 miles in length.

Parcel-specific information, including property name, address, and owner, for ranked sites identified within the project corridor are included throughout this report and in the Phase I South – Detailed Hazardous Materials Site Summary Table, provided in Appendix A.

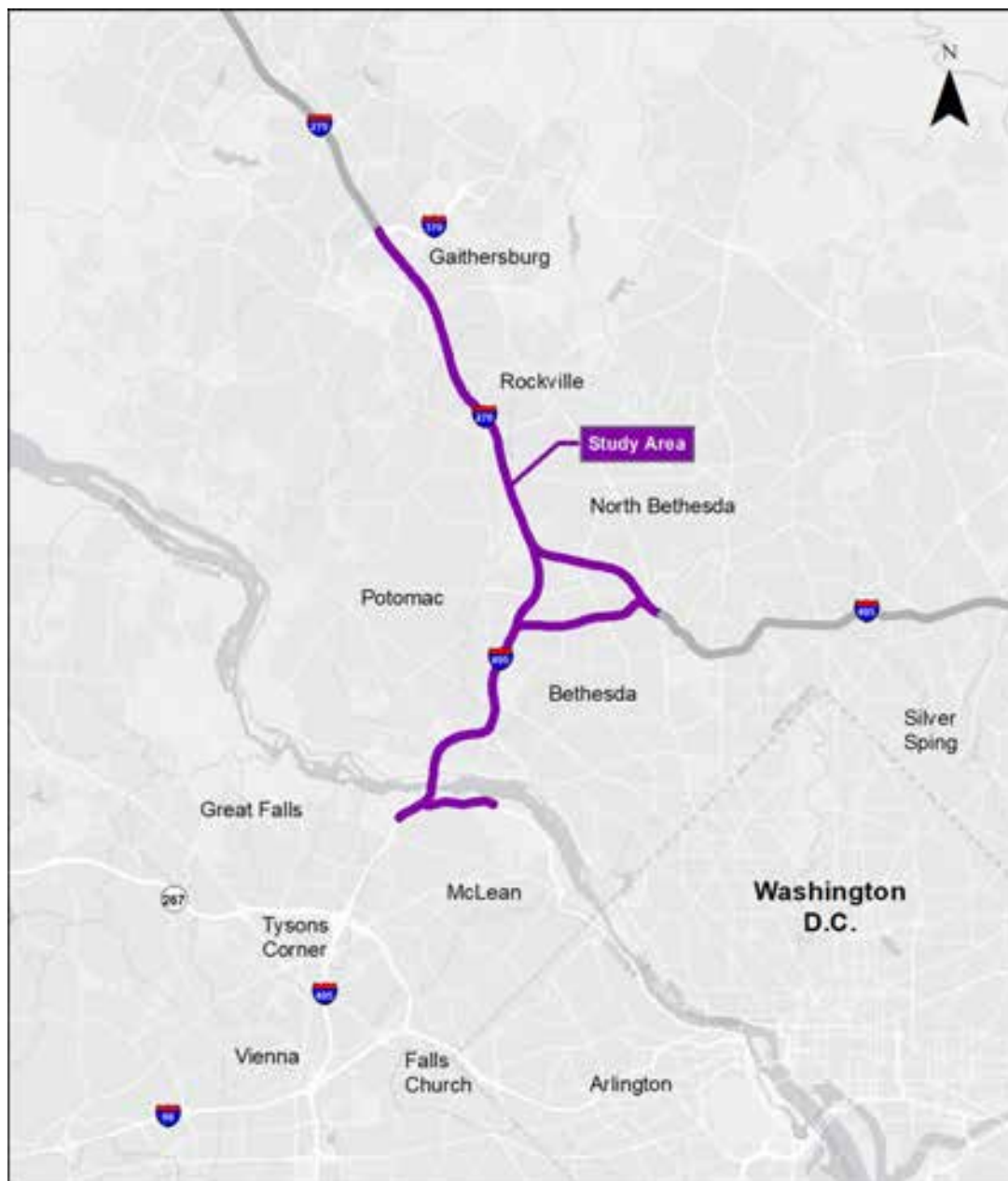


Figure 2.1 – Phase I South Study Area

## 2.2 Historical Use of the Project Corridor

The project corridor primarily consisted of undeveloped land and agricultural properties dating from at least the late 1800s up until the 1930s, when additional urban and suburban development began to increase around Bethesda, Maryland in the southeast portion of the project corridor. Several cities along the corridor, including Hunting Hill (northwest), Rockville (east), Montrose (east), Randolph (east), Bells Mills (west), Bethesda (southeast), and Cabin John (southeast) were observed on historical topographic maps from the late 1800s. However, little development appears to have occurred within the project corridor until the 1950s, with the exception of the US naval research facility that was constructed in approximately 1937, along the northern bank of the Potomac River, across from Virginia and west of the project corridor. The facility was originally named the David W. Taylor Naval Ship Research and Development Center, which was used to test miniature models of ships in a large model basin almost 500 feet long. The facility was renamed Carderock Division of the Naval Surface Warfare Center in the 1990s and is still an active naval research facility.

In 1956, construction of Interstate I-270 and its eastern spur that connected the interstate with the northern portion of I-495 was completed. The western spur that connected I-270 with the southwestern portion of I-495 was completed in 1962. Interstate I-370, which intersects with I-270, connects the interstate with Maryland State Route 200 at the northern end of the Phase I South project corridor, and was completed around 1988.

By the 1970s, the southern portion of the project corridor was developed almost entirely with residential properties and shopping centers. Commercial development began to also increase in the 1970s at the convergence of the two I-270 spurs with I-270, near the northern portions of Bethesda and Potomac, Maryland. The south-central portion has been developed over the years with residential communities, schools, and several Montgomery County support facilities, such as a school bus depot, maintenance vehicle depot, and jail, and medium size electrical substation managed by PEPCO, the local power utility provider.

Development along the north-central and northern portions of the project corridor also began in the 1970s; however, development consisted of primarily commercial, light industrial, and warehousing operations, especially in the area southeast of the I-370 interchange with I-270.

## 2.3 Current Use of the Project Corridor

The majority of the southern portion of the project corridor, including both the Maryland and Virginia sides, has remained residential since development started in the 1930s. Many of the properties are located on parcels of land greater than 1 acre in total size. The area adjacent to the convergence of the eastern and western spurs of I-270 with the main portion of I-270, is primarily commercial and retail shopping centers. The area north along the eastern I-495 spur is primarily residential. A buffer of forested undeveloped land abuts the south-central portion of I-270 on both sides from Tuckerman Lane, continuing to the interchange with Montrose Road, where approximately 30 office buildings and retail centers are present. Beginning just slightly north of the interchange of I-270 and West Montgomery Avenue and continuing to the northern end of the project corridor, both the eastern and western sides of I-270 are developed with multi-story offices that house primarily biotechnology and government consulting companies. As mentioned in the previous section, the area in the northern portion of the I-270/I-370 interchange was developed primarily with light industrial, commercial and warehousing facilities and continues to be utilized in that way, with the exception that some of the warehouse properties have been converted into recreational facilities, such as indoor trampoline parks, miniature golf courses, arcades, as well as a recently constructed indoor skydiving facility. The area to

the southwest of the I-370 interchange has been developed into a large mixed-use property that includes retail stores, restaurants, apartments, and hotels around a manmade lake.

Current conditions of sites noted during the site reconnaissance are summarized in the Phase I South – Detailed Hazardous Materials Site Summary Table provided in Appendix A, as well as in the Site Reconnaissance Photo log provided in Appendix E.

## SECTION 3: PHYSICAL SETTING

---

WSP reviewed multiple physical setting sources for the project corridor, including the United States Department of Agriculture (USDA) Web Soil Survey, United States Geological Survey (USGS) topographic maps, and publications available on the Maryland Geological Survey (MGS) website.

### 3.1 Topography

The general topography of the project area is dominated by a rolling plain or "low hill" landscape. Hills are concentrated in the northern part of Montgomery County adjacent to the major stream valleys. The highest point is 554 feet above sea level near the intersection of I-270 and I-370; the lowest point, 44 feet above sea level, is near the Potomac River at the southern portion of the project area. The average elevation gradient is 29 feet per mile (Montgomery County, 2020).

### 3.2 Geology and Soils

The Phase I South project corridor is located within the Piedmont Uplands physiographic province where the bedrock consists predominantly of metamorphic rocks. The predominant surficial rock type consists mainly of schist, along with small formations of gneiss and serpentinite. Alluvial deposits consisting of gravel, sand, silt, and clay of recent age are present along the Potomac River, particularly to the west. The area is within a low to moderate seismic zone (Montgomery County, 2018).

The Atlantic Coastal Plain province is east/southeast of the Phase I South project area and is separated from the Piedmont province by the Eastern Seaboard Fall Line that roughly parallels the northeast-southwest sections of I-95 outside the Beltway, running through the center of Washington, DC. The Atlantic Coastal Plain province is characterized by unconsolidated sedimentary deposits of sand, gravel, silt, and clay. Consolidated sedimentary rocks of Early Triassic age occupy a down-faulted basin in the western part of the county.

The Soil Survey of Montgomery County, Maryland (USDA, 1995) indicates that the western portion of I-495 and all of I-270 are underlain by two general soil associations. These include:

- Glenelg-Gaila-Occoquan Association: Composed of deep, nearly level to strongly sloping, well drained loamy soils on broad ridges and side slopes of uplands; and
- Urban Land-Wheaton-Glenelg Association: Composed of urban land with very deep, nearly level to strongly sloping, well drained loamy soils on broad ridges and side slopes of uplands.

### 3.3 Hydrogeology

According to the USGS and MGS, the Phase I South project area is primarily underlain by the crystalline-rock and undifferentiated sedimentary rock aquifer, one of the three primary aquifers of the Piedmont and Blue Ridge Physiographic Provinces. An unconsolidated, permeable material called regolith overlies these aquifers. The regolith consists of saprolite, colluvium, alluvium, and soil.

Groundwater is assumed to generally follow the topographic gradient from upland recharge areas to the nearest spring, stream, or waterbody. Most of the Piedmont and Blue Ridge Physiographic Provinces is underlain by dense impermeable bedrock that yields water from secondary porosity and permeability provided by fractures. Recharge is highly variable in these aquifers because it is determined by local precipitation and runoff, which are influenced by topographic relief, roadway infrastructure, land use, and the infiltration rates of the available land surface. A good portion of the

groundwater in these units occurs in the soil and weathered surface mantle which has an average thickness of 10-75 feet (Montgomery County, 2012 and 2018).

## SECTION 4: REGULATORY DATABASE REVIEW

---

### 4.1 Environmental Database Records review.

WSP retained EDR to search federal and state regulatory databases to identify environmental issues that have been reported for the Phase I South corridor and properties within the project corridor. Search radii specified by the AAI Standard (40 CFR 312.26(c)) and ASTM E 1527-13 were used. The complete database report, which provides detailed descriptions of the databases searched within the Phase corridor and surrounding properties, is provided in Appendix F.

The sites that have the greatest potential to have caused environmental contamination are those that have had releases or spills of hazardous substances or petroleum products located upgradient, adjacent to, or within the project corridor. Based on regional topography, groundwater is generally anticipated to flow to the east or southeast within the project corridor; however, local groundwater flow direction may vary.

A total of 1016 project corridor sites were listed in one or more of the environmental databases reviewed; however, of those 1016 sites initially identified within the project corridor study area, 722 sites were listed exclusively in the Maryland Lead Notification database, 20 sites were listed in the Maryland Asbestos notification database, and another 19 sites were found to be located outside the project corridor study area after verifying their respective addresses. It was determined that these sites were unlikely to have an adverse effect on the project corridor study; therefore, they were removed from further discussion in this report. Additionally, for sites that had multiple database listings, the lead and asbestos database listings were kept in the records of concern summaries of those respective sites. The remaining 255 sites identified in environmental databases as potentially having an adverse effect on the project corridor are summarized throughout this document, specifically, in the Phase I South – Detailed Hazardous Materials Site Summary Table provided in Appendix A.

### 4.2 Regulatory File Reviews

#### 4.2.1 Maryland Department of the Environment (MDE)

On August 28, 2020, Mr. Kevin Fields, Administrative Assistant, Oil Control Program (OCP)/Land and Materials Administration of MDE responded to WSP's Public Information Request (PIA) for documents pertaining to hazardous waste sites, petroleum releases/storage, land restoration/voluntary clean-up program sites, and spills. Due to COVID restrictions on outside personnel visiting Maryland government facilities, Mr. Fields sent a large electronic file with all the files MDE had available at the time. The file information provided by MDE is disseminated throughout this report and its appendices.

In addition to reviewing historical MDE case files, WSP reviewed information on the MDE OCP Case Information, and Underground Storage Tank Facility Summary websites for additional information on petroleum releases and underground storage tanks.

WSP reviewed information on the MDE's Land Restoration Program (LRP) Project Site Mapping online database regarding the locations of any sites enrolled in MDE LRP or voluntary cleanup programs (VCP).

Pertinent site-specific information identified from MDE's online data sources is disseminated throughout this report and appendices.



#### 4.2.2 United States Environmental Protection Agency (US EPA)

WSP reviewed available data and information on the US EPA's Enforcement and Compliance History Online (ECHO) website, which provides information on individual site's environmental permits, including, but not limited to air emission permits, Resource Conservation and Recovery Act (RCRA) generator permits, Toxic Release Inventory (TRI) reporting, and National Pollution Discharge Elimination System (NPDES) stormwater discharge permits.

WSP also reviewed various web-based mapping databases on the US EPA website, including NEPAassist, an online mapping system that draws environmental data dynamically from US EPA Geographic Information System (GIS) databases and web services and provides immediate screening of environmental assessment indicators for a user-defined area of interest. These features contribute to a streamlined review process that potentially raises important environmental issues at the earliest stages of project development.

Finally, WSP searched for federally regulated hazardous waste sites through the US EPA's web-based mapping system known as Cleanups in My Community, that enables users to map and review lists of hazardous waste cleanup locations and Brownfield grant sites.

#### 4.3 Unmapped Sites

One hundred and eighty-four (184) listings within a 1-mile radius of the project area were identified as "orphan sites" in the EDR database report. These sites are identified as unmappable sites due to imprecise or limited address information (e.g., an incomplete street address or a P.O. box). Therefore, it is difficult to determine the potential for activities at these sites to have affected the LOD. Orphan listings were identified in the following databases: RCRA generator (19 listings), Hazardous Materials Information Resource System (HMIRS) (8 listings), Emergency Response Notification System (ERNS) (18 listings), MDE OCP cases (33 listings), Maryland UST database (8 listings), Maryland VCP/LRP database (3 listings), US EPA Facility Index System (FINDS)/ECHO (25 listings), Drycleaner (1 listing), Lead (23 listings), Asbestos (10 listings), Manifest (21 listings), Mines (1 listing), Maryland Solid Waste/Landfill (SWF/LF) (1 listing), NPDES (5 listings). Based on a review of the information available, 19 of the orphan listings were associated with 11 sites that had already been identified as having at least one listing in the main database report. The details of these listings are included in the site summaries throughout this report.

The remaining orphan listings were determined to be de minimis in nature, such as lead/asbestos abatement associated with residential and commercial structures/improvements air emission permits, closed surficial spills de minimis in nature or outside the limits of the project corridor study area. During the site reconnaissance, none of the remaining "orphan sites" in the vicinity of the project area were observed; therefore, they are unlikely to pose an environmental concern.

## SECTION 5: HISTORICAL LAND USE REVIEW

---

Information sources that were used to evaluate past and present land use activities within the project corridor include historical aerial photographs and topographic maps. Fire Insurance maps were requested from EDR; however, there was no map coverage for any of the project area.

The following sections provide general observations regarding the land use history of the project corridor. Specific historical summaries for high concern sites, along with more detailed figures, have been incorporated, as appropriate, in figures provided in Appendix C.

### 5.1 Aerial Photographs

Aerial photographs dated 1937/1938, 1943 (partial coverage), 1951, 1959/1960, 1963, 1971, 1977, 1981, 1988, 1993/1994 (partial), 2005, 2009, 2013, and 2017. Due the large number of files and total cumulative file size, access to these documents will be made available via an electronic file repository titled Appendix G.

Aerial photographs dated 1937 through 1960 show that the project corridor was largely undeveloped land with pockets of forested land, agricultural fields, and residences dispersed throughout, with the exception of the City of Rockville, which appears to be relatively established, to the east of the north-central portion of the project corridor. The area currently occupied by the Naval Surface Warfare Center (NSWC) – Carderock, directly north of the Potomac River and west of the LOD in the southern portion of the project corridor, appears to have been cleared of vegetation in the 1937/1938 composite aerial photograph, and by 1951, the naval facility appears to be developed relatively similar to its current configuration. Large residential subdivisions are visible along the southeastern portion of the project corridor beginning in 1951.

The 1959/1960 composite aerial photograph shows I-270 running north to south, and the eastern I-270 spur that connects the interstate with I-495 has been constructed. The surrounding area to the east and west of I-270 is still primarily rural/agricultural land, with the exception of additional residential and commercial development around the City of Rockville, east of I-270 in the north-central portion of the project corridor.

The 1963 aerial photograph shows the southern portion of I-495 from the eastern I-270 spur, the American Legion Bridge spanning the Potomac River, and the Virginia portion of I-495 in the southern portion of the project corridor have been constructed. Substantial residential and commercial development is visible in the southern portion of the project corridor within Maryland, as well as in Virginia.

The 1971 aerial photographs shows additional residential development in the southern portion of the project corridor. The Westlake Mall is observed to the northwest of Democracy Boulevard and west of I-270. Commercial development is observed south of the intersection of the eastern and western I-270 spurs that converge with the main portion of the I-270. Additional commercial development beginning along the I-270 between Montrose Road and Falls Road, east of Rockville, is observed. Additional commercial development is observed southeast of the future I-370 interchange with I-270 in the northern portion of the project corridor.

The 1977 and 1981 aerial photographs show additional commercial development along the eastern and western sides of I-270 in the northern portion of the project corridor. Additional commercial development is observed in the area south of the intersection of the eastern and western I-270 spurs

that converge with the main portion of the I-270. Additional residential development is observed along the southern and north-central portions of the project corridor.

The 1988 aerial photographs show additional commercial development in the northern and south-central portions of the project corridor. The I-370 interchange with I-270 is shown to be under construction. A large commercial development that includes a manmade lake is observed to be under construction to the southwest of the I-370/I-270 interchange.

The 1993/1994 composite aerials only have coverage for the northern and southern ends of the project corridor. The I-370 interchange with I-270 is shown to have been completed. No substantial changes are observed in the southern portion of the project corridor that is covered in the aerial photograph.

The 2005 and 2009 aerial photographs show the project corridor developed in its current configuration, with the exception of a commercial development currently under construction northwest of the I-270 interchange with Montrose Road in the central portion of the project corridor.

The 2013 and 2017 aerial photographs show a commercial development under construction southeast of the I-270 interchange with Shady Grove Road in the northern portion of the project corridor. No other substantial changes are observed to the other portions of the project corridor.

## 5.2 Topographic Maps

Topographic maps produced by the USGS depicting cultural and natural surface features, as well as elevation contours, were reviewed for the years 1885 (partial), 1890 (partial), 1891/1893, 1894, 1897 (partial), 1900 (partial), 1908 (partial), 1923 (partial), 1944 (partial), 1945 (partial), 1950 (partial), 1951, 1956, 1965, 1971, 1979, 1979/1980, 1983 (partial), 1984 (partial), 1994 (partial), 2013/2014, and 2014. Copies of the topographic maps are provided in Appendix H.

The 1885, 1890, 1897, 1900 topographic maps only cover the southwest portion of the project corridor, where the Potomac river abuts the boundaries of Maryland and Virginia. Several roads and small structures are observed in the topographic maps. The Chesapeake and Ohio (C&O) Canal is observed running northwest to southeast along the Maryland side of the Potomac River.

The 1891/1893 and 1894 topographic maps cover the entire project corridor area. Several major roads bisect the corridor in this map. A railroad running northwest to southeast is observed to the west of the project corridor. Several towns are depicted to the east and west of the project corridor, including Hunting Hill (northwest), Rockville (east), Montrose (east), Randolph (east), Bells Mills (west), Bethesda (southeast), and Cabin John (southeast); however, little development appears to have occurred within the project corridor itself.

The 1908, 1923, and 1944 topographic maps cover the entire project corridor, with the exception of the southwestern portion from the western I-495/I-270 spur to Virginia. Both the 1908 and 1923 topographic maps show additional roadways, as well as a number of small structures, most likely residences and farms.

Additional development, primarily in urban areas, is observed to the east of the southern portion of the project corridor area in the Bethesda/Kensington area, as well as around Bethesda to east of the central portion of the project area in the 1944 and 1951 topographic maps. The US Navy Taylor Model Basin (currently the Naval Surface Warfare Center – Carderock) is observed along the Maryland side of the Potomac River and west of the southwestern portion of the project corridor area.

The 1956 topographic maps depict I-270 with several large intersections, running northwest to southeast, as under construction. The interstate ends at Old Georgetown Road which runs north to south through the middle of the southern portion of the project corridor area. Additional development is observed along the portion of I-270 under construction.

The 1965 topographic map shows the portion of I-270 shown as under construction in the 1956 topographic map as completed, as well as the portion of I-495 across the Potomac River to the south, which then turns east and then southeast. Both the eastern and western I-495/I-270 spurs are also shown on the topographic maps. Substantial residential and commercial development is observed along the southern and central portions the project corridor area. Minor development is observed in the northern portion of the project corridor, in the Gaithersburg area.

No substantial changes are observed to the project corridor area in the 1971 topographic map when compared to the 1965 topographic map, with the exception of additional residential development to the east and west of the central portion of the project corridor area, as well to the north of the northern portion of the project corridor area.

The 1979/1980 topographic map shows additional commercial development primarily along the central portion of the project corridor, as well as the northern portion of the project corridor area. The Westlake Mall is also observed to the west of the I-495/I-270 spur. Additional commercial development is observed in the area south of the intersection of the eastern and western I-270 spurs that converge with the main portion of the I-270.

The 1984 and 1994 topographic maps show additional commercial development along the northern, north-central portions of the project corridor, as well as in the area south of the convergence of the eastern and western I-270 spurs with the main portion of the I-270. Additional commercial development is observed in the northern portion of the project corridor, southeast of the future I-270/I-370 interchange.

The 2013/2014 topographic map shows that the I-370 interchange with I-270 in the northern portion of the project corridor area has been constructed. No structures are depicted in this topographic map.

## SECTION 6: SITE RECONNAISSANCE

David Postlewaite, Lead Environmental Scientist of WSP, conducted a site reconnaissance of the project corridor on July 22-24, 2020. During the site reconnaissance, weather conditions were sunny with temperatures ranging from 80 to 90 degrees Fahrenheit. Due to the COVID restrictions on workplaces, the majority of the commercial properties were vacant, which allowed WSP to observe many sites' hardscapes and parking lots free of obstructions (e.g., parked vehicles). WSP observed the following items during the reconnaissance of the properties:

- occupant/property use
- type of structures
- evidence of storage tanks
- evidence of releases, use and/or storage of hazardous substances or petroleum products

### 6.1 Site Operations, Processes, and Equipment

| Condition or Use     | Observed? | Sites   |
|----------------------|-----------|---|
| Emergency generators | Yes       | Emergency generators were observed on Sites #59, #145, #152, #156, #171, #164, #174, #178, #181, #182, #188, #216, and #254. No emergency generators were observed during the site reconnaissance within the boundaries of the LOD.   |
| Dry cleaning         | Yes       | Dry-cleaning facilities were observed on Sites #80, #168, and #215. No active or suspect dry-cleaning facilities were observed within the boundaries of the LOD during the site reconnaissance  |
| Photo processing     | No        | Site #210 was once a former Kodak Processing Plant that was active from 1967 to 1999. The area was impacted by spills and improper disposal of photographic processing chemicals that were present on-site when the facility was active; it is believed that subsurface contamination still exists on-site. No evidence of the former processing plant was observed during the site reconnaissance. The site is now developed with several mixed-used commercial/residential buildings and a small shopping center. |
| Incinerators         | No        |   |

### 6.2 Aboveground Chemical or Waste Storage

| Condition or Use   | Observed? | Comments   |
|--|-----------|--|
| Aboveground storage tanks (ASTs) or ancillary AST equipment  | Yes       | ASTs were observed on Sites #59, #65, #174, #93, #116, #145, #146, #152, #156, #178, #181, #182, #188, #198, #211, #216, #254 within the project corridor during the site reconnaissance.; however, no current evidence of ASTs or their ancillary equipment observed during the site reconnaissance are located within the boundaries of the LOD. |
| 5-gallon to 55-gallon drums or containers of petroleum containing materials, hazardous materials/waste, or unknown substances. | No        |  |

### 6.3 Underground Chemical or Waste Storage, Drainage, or Collection Systems

| Condition or Use  | Observed? | Comments  |
|---|-----------|---|
| Underground Storage Tanks (USTs) or ancillary UST equipment | Yes       | <p>Portions of several parcels (listed below) that are known to have USTs or formerly had USTs, are located within the project area; however, no current USTs or their ancillary equipment observed during the site reconnaissance are located within the boundaries of the LOD.</p> <p>Active USTs were observed on Sites #67, #68, #69, #78, #85, #163, #212, #220, and #225.</p> <p>Ancillary UST equipment associated with former USTs was observed on Site #74 (former Sears Auto Center) and #93.</p> |
| Sumps, cisterns, and/or dry wells                           | No        |   |
| Grease traps  | No        |   |
| Septic tanks and/or leach fields                            | No        |   |
| Oil/water separators  | No        |   |
| Pipeline markers  | No        |   |
| Wells/sample locations                                      | Yes       | <p>Leak detection/sentry wells associated with active USTs onsite were observed on Sites #67, #68, #69, #78, #85, #163, #212, #220, and #225.</p> <p>Former soil boring/ground water sampling points that were observed to have been grouted and abandoned were observed on Sites #67, #68, #74, #85, #93, #163, and #212.</p>  |

### 6.4 Electrical Transformers / PCB Equipment

| Condition or Use                                    | Observed? | Comments  |
|---|-----------|---|
| Pad- or pole-mounted transformers and/or capacitors | Yes       | <p>Project-wide: Pole- and pad-mounted electrical transformers were observed throughout the project area; however, no transformers were observed within the LOD. The transformers throughout the project are most likely owned and operated by Pepco; and as such, Dominion Energy would be responsible for the cleanup and remediation of any leaks, spills, or other releases from the transformers. No significant environmental concerns are anticipated from the transformers.</p> <p>A large electrical substation (Site #104) with multiple dielectric containing electrical equipment is partially located within the LOD; however, none of the electrical equipment is within the boundary of the LOD.</p> |
| Other equipment                                     | No        |   |

## 6.5 Releases or Potential Releases

| Condition or Use   | Observed? | Comments  |
|--|-----------|---|
| Stressed vegetation  | No        |   |
| Stained soil   | No        |   |
| Stained pavement or similar surface                                    | Yes       | Project-wide: Staining was observed on parking lots and hardscapes throughout the corridor; however, the staining appeared to be de minimis. Based on observations during the site reconnaissance, this is considered to be a de minimis condition.   |
| Leachate and/or waste seeps  | No        |   |
| Trash, debris and/or other waste materials                             | Yes       | Project-wide: Municipal solid waste and debris were observed throughout the project area, primarily along the roadways and adjacent storm water swales. The discarded items included, but were not limited to, plastic/glass bottles, plastic bags, and aluminum cans. Based on observations during the site reconnaissance, this is considered to be a de minimis condition. |
| Dumping or disposal areas  | No        |   |
| Construction/demolition debris and/or dumped fill dirt                 | No        |   |
| Surface water discoloration, odor, sheen, and/or free-floating product | No        |   |
| Strong, pungent, or noxious odors                                      | No        |   |
| Exterior pipe discharges and/or other discharges                       | No        |   |

## SECTION 7: INTERVIEWS

---

On September 11, 2020, WSP contacted Lisbeth Tolbert, Administrative Officer, OCP/Land and Materials Administration of MDE in regard to MDE's file retention policy. Ms. Tolbert stated that MDE's record retention schedules have been reviewed and adapted through the years based on changing technology and the needs of the program. Any changes to the program require the approval of the Maryland Department of General Services.

Under MDE's current requirements, when a case is closed, the records are scanned and kept indefinitely. MDE maintains the hard copy of the scanned file for three years, at which time it can be destroyed, if it is no longer needed.

Cases closed in the 1980s and 1990s may have been destroyed under different procedures from those that currently in place. Previous schedules did not require certain types of closed cases to be scanned (e.g., surface spills). Those files were maintained for a certain number of years, and then destroyed.

On September 15, 2020, WSP contacted Olaniran Sikarat, MDE OCP Inspector, in regard to an open case (14-0390MO) at Site #104, PEPCO - Bells Mill Substation #121 located at 10611 Westlake Drive, Bethesda, Maryland. During that discussion, Ms. Olaniran described the release incident which involved approximately 12 gallons of transformer mineral oil (non-PCB) to the ground in January 2014. Ms. Olaniran stated that she was onsite shortly after the release and all impacted soil had been excavated and removed from the site to her satisfaction. Finally, it was stated that the case is still pending due to large backlog of case files at MDE but should be closed out in the near future. Based on the information provided and nature of the release, this open OCP case most likely has no impact on the LOD.



## SECTION 8: FINDINGS

---

### 8.1 Ranking System

WSP identified all sites within the project corridor, and assigned risk classifications (e.g. high, moderate, low, or de minimis) based on their potential for contamination to the LOD. Sites were classified according to the following criteria listed below. Additionally, when it was possible to discern the approximate location of impacted areas within a site (e.g., location of current/former storage tanks, contamination plumes, land-use restrictions), the distance, from what has been defined as the “recognized environmental condition (REC)” in this report, to the LOD was used in lieu of the distance from the site’s property boundary to the LOD.

#### High Concern:

- Site has history of contamination, dumping and/or spills; and
- MDE cases are open; or
- MDE cases are closed, but residual contamination is known or suspected to remain;
- Site has multiple historical or operable USTs with violations or releases; or
- Open VCP, LRP, or Superfund site; or Land-use controls (LUC) have been imposed on the site.
- Site/REC is less than 300 ft hydraulically upgradient of the LOD; or
- Site/REC is less than 100 ft hydraulically downgradient or cross-gradient of the LOD.

#### Moderate Concern:

- Site has history of contamination, dumping and/or spills; and
- MDE OCP cases are closed with insufficient information regarding resolution;
- Site/REC is greater than 300 ft hydraulically upgradient of the LOD and is not separated from the LOD by a body of water or stream; or
- Site/REC is greater than 100 ft but less than 300 ft hydraulically down- or cross-gradient from the LOD;
- Site is listed as historical or existing dry cleaner or gasoline/auto station; or
- Site/REC is an LQG or SQG with documented violation notices; or
- Site has multiple historical or operable USTs; or
- Hazardous waste disposal or storage onsite; or
- Site has multiple historical or operable USTs with violations or releases; or
- Closed/no further action VCP, LRP, or Superfund site.

#### Low Concern:

- Site has no history of contamination or spills; or
- MDE OCP cases are closed or received no further action, with substantial information on remedial efforts and effectiveness;
- Site/REC is greater than 300 ft hydraulically down- or cross-gradient from the LOD or is separated from the LOD by a body of water or stream;
- Site is currently or historically listed as a RCRA- large quantity generator (LQG)/ small quantity generator (SQG)/ conditionally exempt small quantity generator (CESQG)/ very small quantity generator (VSQG) without documented violations or releases;
- Site has a single heating oil UST or less than 550-gallon historical or closed UST located greater than 250 ft from the LOD; or
- Site has historical or active ASTs present with no reported releases;
- Site/REC has undergone significant redevelopment as a non-petroleum/hazardous waste handling site.

De Minimis:

- Site has no history of contamination or spills; and
- Site is hydraulically down- or cross-gradient and greater than 300 feet (ft) from the LOD;
- Site has no history of contamination or spills; and
- Site is not listed as a RCRA generator, either currently or historically (i.e., NonGen/NLR);
- Site has no history of contamination or spills; or
- Site was found to be erroneously mislabeled as potential site of concern (e.g., gas station, auto repair facility, dry cleaner)

## 8.2 Sites of Potential Concerns

Based on observations from the site reconnaissance, database review, and other historic maps and information, sites located within the project corridor were classified as high, medium, low concern or de minimis based primarily on the potential for contamination from these sites to have impacted soil and groundwater within the LOD. A total of 255 sites were ranked as either high (11), medium (41), low (83) concern, or de minimis (120). Additional details pursuant to ranked sites are included on the Phase I South – Detailed Hazardous Materials Site Summary Table in Appendix A. The locations of the ranked sites are displayed in figures in Appendix B, Phase I South Potential Sites of Concern Corridor Figures. Sites of high concern are shown on individual figures in Appendix C. Stormwater management basins categorized as high concern are shown on figures provided in Appendix B.

### 8.2.1 High Concern Sites

The following table summarizes the 11 sites identified within the limits of the project corridor study area that were listed as high concern sites. Sites that fell under the high concern ranking are sites where releases are documented and are located within or adjacent to the LOD and thus, have the greatest potential to have impacted environmental media within the LOD.

| Table 8.1 – High Concern Sites |                              |           |  |  |
|--------------------------------|------------------------------|-----------|--|--|
| Site No.                       | Address                      | City      | Site Listing   | Records of Concern   |
| 93                             | 10401 Motor City Dr          | Bethesda  | Ourisman Collision Center  | Closed USTs, Spills, Violations, Scrap tire collection facility, Inactive auto repair shop; FINDS/ ECHO facility |
| 106                            | 6324 Windermere Cir          | Rockville | Williams Residence   | Closed heating oil USTs  |
| 107                            | 6340 Windermere Cir          | Rockville | Muniz Residence  | Closed heating oil UST   |
| 116                            | 10901 Westlake Dr            | Rockville | Montgomery County Public Schools Bus Depot   | Former and active fueling USTs, RCRA generator, auto repair, NPDES, FINDS/ ECHO/ US AIRS registry                |
| 134 to 137                     | 12400-12525 Park Potomac Ave | Potomac   | Perry and Park Potomac Apartments/ Fougler-Pratt Companies/ Harris Teeter/ Royal Valet | LRP, VCP, Institutional controls, historic cleaner   |

| Table 8.1 – High Concern Sites |   |              |   |   |
|--------------------------------|---|--------------|---|---|
| Site No.                       | Address   | City         | Site Listing  | Records of Concern  |
| 182                            | 1330 Piccard Dr   | Rockville    | Intracel, Corp./Hazelton Labs America, Inc./ARE Acquisitions, LLC/MRI Global, Bioqual, Inc.                               | Closed USTs, spills, NPDES, RCRA generator, FINDS/ ECHO registry  |
| 210                            | 1, 3 And 5 Choke Cherry Rd/9, 9f and 11 Choke Cherry Rd/ 20-30 Upper Rock Cir | Rockville    | Kodak Processing Labs, Lot 2, Danac Technological Park/ Former Kodak Processing Plant Lot 9a (Rap)/ Exterior/Ground Work/ | MDE VCP, Institutional controls, closed UST, RCRA generator, FINDS/ ECHO registry                             |
| 212                            | 15730 Shady Grove Rd  | Gaithersburg | Texaco - 15730 Shady Grove Rd/ Fields Robert Shady Grove Texaco (EDR Hist Auto)/ PEH, LLC #807/ Shell                     | Gas Station, Closed USTs, LUSTs, Active USTs, spills, RCRA generator, FINDS/ ECHO/ ICIS FRS/ US AIRS registry |

The following presents a discussion of each of these high concern sites:

#### 8.2.1.1 Site # 93

**10401 Motor City Drive, Bethesda (Ourisman Ford)** - This site is currently an inactive auto repair facility. This site was originally flagged for being listed on the following databases: Oil Control Program (OCP), underground storage tank (UST), leaking UST (LUST), and RCRA SQG databases. The site previously contained two (2) 4,000-gallon gasoline USTs and one 1,000-gallon used oil UST. Review of the MDE-provided files identified the following:

- **1990** - Soil samples were collected from a gasoline UST pit (2 USTs, approximately 90 ft off the LOD), as well as the waste oil UST excavation on the northeastern side of the facility. No detected concentrations identified in gasoline UST samples. Total Petroleum Hydrocarbons (TPH) were detected at 4,650 mg/kg in soils from the waste oil excavation, directly northeast of the structure.
- **1995** - Reports of poor housekeeping and MDE written notice of violations (NOVs). Waste oil tank released approximately 55 gallons onto the parking lot (area unknown, most likely eastern or southern side). MDE personnel reported that employees at facility had been instructed to directly dump oil down drains inside the shop that lead to an oil-water separator (OWS). Subsequently, the OWS was found to have collected a large amount of sludge; MDE instructed the owner to remove the material and clean the OWS.
- **2012** - Listed as a licensed Scrap Tire Collection Facility. No violations reported.
- **2013** - Approximately 10 gallons of lubricant oil were released onto the asphalt surface at the site. The spill was addressed and subsequently received closure from MDE.
- **2020** - The MDE Land Restoration Program was asked by the owner to conduct a technical review of report related to a recent investigation. According to available records, the LRP does not have oversight over the property; however, the site was given an LRP site tracking number (BMI # MD2019). During the site reconnaissance conducted in July 2020, the site was observed to be vacant. Multiple soil boring locations were observed throughout the asphalt lots on the site. Product lines from former storage tanks were observed on the northeast exterior (rear) of the facility.

#### 8.2.1.2 Site #106

**6324 Windermere Circle, Rockville (Williams Residence)** - This is a residential property that had two (2) leaking heating oil USTs. This site was originally flagged for being listed on the following databases: OCP and UST databases. Review of the MDE-provided files identified the following:

- **2004** - A 1,000-gallon heating oil (diesel #2) UST was found to have impacted soil and groundwater underneath the residence. Free product was observed along a sewer line underneath the structure. Subsequently, approximately 9.19 tons of soil were removed.
- **2007** - A 500-gallon heating oil (diesel #2) UST was found to have leaked on the property. The UST was excavated and removed, along with approximately 2.6 tons of soil and 20 gallons of liquid petroleum hydrocarbons (LPH) from the excavation pit. A vapor extraction system was installed in the basement to address vapor intrusion concerns. An additional 12.5 tons of soil were excavated and removed from the tank pit and two wells were installed to recover remaining LPH beneath the site. Additionally, approximately 2.62 tons of petroleum-impacted soil were excavated and removed from the area near sumps on the south side of the structure. Local topography is towards a low-lying area south, towards I-270. The site received no further action from MDE in 2008, with the agency allowing the residual contamination to remain on-site. The site is currently separated by a drainage ditch; however, possible residual impacted soil and groundwater may be present in or near the LOD.

#### 8.2.1.3 Site #107

**6340 Windermere Circle (Muniz Residence)** - This is a residential property that had a leaking heating oil UST. This site was originally flagged for being listed on the following databases: OCP and UST databases. Review of the MDE-provided files identified the following:

- **2008** - A residential 500-gallon heating oil (diesel #2) UST was found to have had a release at the property. Due to its location adjacent to the structure's foundation, the UST was abandoned in-place. TPH- Diesel Range Organics (DRO) (5,700 mg/kg), naphthalene (1400 mg/kg), and benzene, toluene, ethylbenzene, xylenes (BTEX) (961 mg/kg) detected between 7 to 7.5 ft bgs. MDE allowed for the impacted soil to remain in place. The site is approximately 80 ft from a low-lying area/creek and the LOD. Possible residual impacted soil and groundwater may be present in or near the LOD.

#### 8.2.1.4 Site #116

**10901 Westlake Drive, Rockville (Montgomery County Public Schools Bus Depot)** - This site is a fleet maintenance facility that has been active for at least 26 years. The site was originally flagged for being listed on the following databases: OCP and UST databases. Two 10,000-gallon diesel USTs, one 10,000-gallon gasoline UST, one 5,000-gallon heating oil (diesel #2) UST, one 550-gallon used oil UST and one 600-gallon used oil UST have been excavated and removed from the site. Currently, there are one 12,000-gallon gasohol and one 20,000-gallon diesel fuel USTs, along with fuel dispenser islands present on-site. Review of the MDE-provided files identified the following:

- **1993** - A 5,000-gallon diesel UST was excavated and removed from the site. The soils from the bottom of the excavation were checked with a Photoionization Detector (PID) that resulted in a reading of 156 parts per million (ppm); some residual contamination remains. Excavation pit was backfilled without further over-excavation.

- **1996** - Two 10,000-gallon diesel USTs and one 10,000-gallon gasoline UST were excavated and removed from the site, a PID reading from the bottom of the excavation was recorded at 1800 ppm; PID readings from the stockpiled soil ranged from 322-425 ppm. The stockpiled soils were removed and disposed of prior to collecting samples to be tested for TPH at a laboratory. Subsequently, the UST removal contractor was fined.
- **2000** - A 550-gallon used oil UST and a 5,000-gallon heating oil (diesel #2) UST were excavated and removed from the site, and no impacts to soil or groundwater were identified.
- **2014** - A 600-gallon used oil UST was excavated and removed from the site. Elevated concentrations of petroleum constituents were found in confirmatory samples. Approximately 18 tons of petroleum-impacted soils were removed from the UST excavation pit. Analysis of samples collected at the bottom of the excavation pit (12 ft bgs) were all below MDE residential standards. Concentrations of TPH-DRO detected at 600 and 570 mg/kg. Residual impacted soils may still exist on-site.
- **Currently** - A 12,000-gallon diesel UST, a 20,000-gallon gasoline UST, and a 600-gallon waste oil UST, along with fuel dispenser islands, are believed to still be present on-site. Additionally, an AST (approximately 500-gallons) was observed during the site reconnaissance conducted in July 2020, on the northwest portion of the facility from the ROW, along Westlake Drive.

#### 8.2.1.5 Site #134-137

**12400-12525 Park Potomac Avenue, Potomac (Perry and Park Potomac Apartments/ Fougler-Pratt Companies/ Harris Teeter/ Royal Valet)** – This property, which is broken into multiple sites totaling approximately 50 acres in size, is currently developed with townhouses, multi-story condominium complexes, office buildings and retail stores. These sites were originally flagged as being listed on the MDE LRP, MDE VCP, and Institutional/Land-Use Controls (LUCs) databases. Review of the MDE-provided files identified the following:

- **2004-2010** - Prior to development beginning in 2004, the site was primarily vacant, undeveloped land. The central portion of the site was believed to have been used as an unauthorized disposal area for construction debris. A vehicle repair facility was believed to have previously been located on site prior to 2004. Based on previous Phase I and Phase II Environmental Site Assessments (ESAs) conducted between 2004 and 2010, buried debris and former automotive uses of the property, along with upgradient sites to the northwest, were found to have impacted soil and groundwater. Chemicals of concern identified on the sites included TPH-DRO and naphthalene in shallow soils; and TPH-DRO, chloroform, 1,1-dichloroethene (1,1-DCE), cis-1,2-dichloroethylene (cis-1,2-DCE), naphthalene, tetrachloroethylene (PCE), and trichloroethylene (TCE) in groundwater. Groundwater is believed to be approximately 20-23 ft bgs.
- **2009** - Site JJ received a NFRD from MDE.
- **2011** - Site HH received a NFRD from MDE.
- **2017** - Site GG received NFRD from MDE.
- **Currently** – The property currently has LUCs imposed on it that prohibit the disturbance of soil and/or use of groundwater on-site prior to notification of and approval from MDE. The LOD encroaches on Parcel HH, JJ, and FF, which will require coordination with MDE during construction.

#### 8.2.1.6 Site #182

**1330 Piccard Dr, Rockville (Intracel, Corp./Hazelton Labs America, Inc./ARE Acquisitions, LLC/MRI Global, Bioqual, Inc.)** – This site is adjacent to the eastern boundary of the LOD, along I-270. This site is a commercial structure that has had multiple tenants through the years. ARE Acquisitions, LLC is believed to be the current owner. The site was originally flagged for being listed on the following databases: OCP, UST and Spill databases. The site had two 20,000-gallon heating oil (diesel #2) USTs, two 1,000-gallon diesel USTs, and one 10,000-gallon heating oil (diesel #2) UST. All USTs have been excavated and removed; however, some impacted residual soil and groundwater may still exist on-site.

- **1994** – According to a spill report provided by MDE, approximately 20 gallons of petroleum were released onto bare soil (location unknown). The impacted soil was excavated, and the MDE OCP case closed.
- **1998** - Two 20,000-gallon diesel USTs, along with 1,000 tons of impacted soil, were excavated and removed from the site. A 10,000-gallon diesel UST was installed in place of the two 20,000-gallon USTs.
- **2000** - Approximately 700-gallon release of diesel fuel from generator day tank. An unquantified amount of oil was identified in streams on the opposite side of I-270. It is believed that the oil reached the streams via storm drains.
- **2010** - Oil-contaminated water identified under basement during construction. No further information was available from MDE regarding this case.
- **2011** - 1,000-gallon diesel UST and 10,000-gallon heating oil (diesel #2) UST, both fiberglass, were removed. Low levels of TPH-DRO (ND-110 mg/kg) were found in the northwest corner of the structure.
- **2014** – Approximately 11 gallons of motor oil were released when motor oil blew onto the generator. The spill was addressed and the MDE OCP case closed.
- **Currently** – No USTs are believed to exist at the site; however, it is possible that residual contamination may remain in the subsurface soils and groundwater in the vicinity of the former USTs once located on the west side of the site.

#### 8.2.1.7 Site #210

**1, 3 And 5 Choke Cherry Rd/9, 9f and 11 Choke Cherry Rd/ 20-30 Upper Rock Circle, Gaithersburg (Kodak Processing Labs, Lot 2/ Danac Technological Park/ Former Kodak Processing Plant Lot 9a)** - This site was once a former Kodak Processing Plant that was active from 1967 to 1999. The area was impacted by spills and improper disposal of photographic processing chemicals that were present on-site when the facility was active. The site was originally flagged for being listed on the following databases: MDE VCP, LRP, LUC, OCP, FINDs, National Pollution Discharge Elimination System (NPDES), and ECHO databases. Portions of the site received NFRD from MDE in both 2003 and 2010. Currently, LUCs and restrictions on the use of groundwater are imposed on the site. Review of the MDE-provided files identified the following:

- **1965 to 1998** - Kodak purchased the property on October 15, 1965 and, in 1967, began construction of the photo processing facility. In 1988, Qualex, a subsidiary of Kodak, assumed operations and, in 1994, Lerner, a subsidiary of Qualex, began operations at the facility. On October 15, 1998, JBG/JER Shady Grove L.L.C., purchased the property and leased the facility to Kodak to continue photo processing operations.





- **1967 to 1999** - Between 1967 and July 1999, photographic film processing operations occurred in the basement of a single-story building. The facility maintained permits during its operative years for heating oil tanks, wastewater discharge, and controlled hazardous substances. A variety of chemicals such as metal reagents, mineral spirits, and caustic and acid solutions were utilized in the photo processing operation. Spent silver, mineral spirits, and cyanide generated by the photo processing operations were discharged to a network of floor drains and sumps that entered the sanitary sewer system and an on-site dry well, located adjacent to the solvent room. Spent chemical sludge was also transported off-site as hazardous waste. In July 1999, operations at the facility ceased and in September 1999, Kodak began demolition activities, which were completed in March 2000.
- **1990 to 2003** - Multiple environmental investigations conducted between 1990 and 2003 identified soil and groundwater contamination on the southern portion of the property beneath the basement. Soil contaminants detected included low levels of semi-volatile organic compounds (benzo-[a]-anthracene, benzo[b]fluoranthene) and elevated levels of inorganics (arsenic, sulfides, cyanide). Groundwater contaminants detected were volatile organic compounds in the shallow aquifer and metals in the deep aquifer. In the shallow aquifer, the principal contaminants were chloroform, 1,1 DCE, acetone, 1,1-dichloroethane (1,1-DCA), 1,2-dichloroethane (1,2-DCA), 1,1,1-trichloroethane (1,1,1-TCA) and 1,1,2-trichloroethane (1,1,2-TCA), and traces of arsenic and selenium. In the deep aquifer, arsenic and selenium were identified. Groundwater contaminants were not detected in the domestic wells sampled in 2000.
- **2000 to 2010** - The site entered into the MDE VCP in 2000. On September 17, 2003, MDE issued a NFRD for the two parcels that abut the LOD along Shady Grove Road to the west and I-270 off-ramp to the south, contingent upon future limited residential use LUCs with a groundwater use restriction on the property. The remaining parcels that compose the Former Kodak Processing Plant/Danac Technological Park, subsequently received NFRDs from MDE, along with LUCs and groundwater use restrictions on the property. Groundwater monitoring data from 2003, identified detected concentrations of 1,1-DCE at 22 micrograms per liter (ug/l) in a monitoring well in the southwest corner of the site, near the LOD. The detected concentration exceeds the MDE Groundwater Cleanup Standard of 7 ug/l for 1,1-DCE. No data was identified in regard to off-site sampling. Based on local topography, groundwater is believed to be flowing to the southwest.
- **Currently** - The site is developed with multi-story residential structures, with one large office building in the central portion, along with a grocery store, restaurant, and CVS pharmacy on the northwestern portion of the site. No monitoring wells from the previous investigations were observed on the property during the site reconnaissance. Based on the local topography, the hydraulic gradient appears to trend to the southwest.

#### 8.2.1.8 Site #212

**15730 Shady Grove Road, Gaithersburg (Shell Gas Station/ Fields Robert Shady Grove Texaco/ PEH, LLC #807)** - This site is an active gas station that has been present on the property since at least 1971 when the first USTs were installed, including three 8,000-gallon gasoline USTs and one 550-gallon used oil UST. A soil vapor extraction (SVE)/pump and treat active remediation system was installed on the site after several of the USTs were excavated and removed in 1989. MDE granted closure in 1996; however, residual petroleum contamination may still exist on-site. Currently, there are three 10,000-gallon gasohol USTs, one 10,000-gallon diesel UST, one 1,000-

gallon heating oil (diesel #2) UST, and one 550-gallon used oil UST on-site. Review of the MDE-provided files identified the following:

- **1989** – Three 8,000-gallon gasoline USTs were excavated and removed from the site. Three 10,000-gallon gasohol USTs, one 10,000-gallon diesel UST, one 1,000-gallon heating oil UST and one 550-gallon used oil UST were installed at the service station facility. Impacted soil and groundwater were present on-site and a SVE/pump and treat remediation system was installed along with 15 monitoring wells. Groundwater samples from monitoring wells indicate that concentrations of BTEX were present on-site. Based on a figure provided in the MDE documents, the local groundwater gradient appears to trend towards the southwest.
- **1996** – MDE granted permission to backfill the excavation. MDE also determined that no further action was required in regard to the impacted soil and groundwater that was remediated through the SVE/pump and treat remediation system and the 15 monitoring wells could be abandoned on-site. Additionally, a 550-gallon used oil UST and an associated OWS (both installed in 1989) were excavated and removed from the site. No impacted soil or groundwater was encountered during the removal of the OWS. The soil excavated during the removal of the used oil UST along with the soil interval at the bottom of the excavation were screened with a PID. Readings ranged from 15 to 97 ppm. A reading of 16 ppm was recorded in the soil interval several feet below the former used oil UST (the deepest reading collected).
- **2001** – Two monitoring wells were installed at opposing corners of the tank field to a depth of 2 ft below the invert of the USTs.
- **Currently** - Four 10,000-gallon USTs (3 gasohol and 1 diesel), one 1,000-diesel UST and one 550-gallon used oil UST are currently in operation at the facility. It is unknown if groundwater at the site is still monitored due to the previous contamination found in 1989. The LOD encroaches onto the eastern boundary of the site; therefore, there is the potential for petroleum-impacted soils to be encountered within the LOD.

### 8.2.2 Moderate Risk Sites

The following table summarizes the 41 sites identified within the limits of project corridor study area that were listed as moderate concern sites. Moderate concern sites are sites that are known to have environmental issues but are either located at a sufficient distance from the LOD or were hydraulically separated from the LOD where impacts to the LOD are not anticipated.

| Table 8.2 – Medium Concern Sites |                        |          |   |   |
|----------------------------------|------------------------|----------|---|---|
| Site No.                         | Address                | City     | Site Listing                                      | Records of Concern                                    |
| 3                                | 9500 Macarthur Blvd    | Potomac  | Naval Surface Warfare Center - Carderock Division | LRP, DOD Facility                                     |
| 7                                | 8521 Carlynn Dr        | Bethesda | Karen Moore Residence                             | Closed heating oil UST                                |
| 12                               | 6910 Carlynn Ct        | Bethesda | Vernon Locklear                                   | Closed heating oil UST                                |
| 13                               | 6920 Carlynn Ct        | Bethesda | Nilu Kundagrami Residence                         | Closed heating oil UST                                |
| 15                               | 7401 Persimmon Tree Ln | Bethesda | Carderock Springs Elementary School               | Closed heating oil UST, FINDS, US AIRS, ECHO Registry |
| 21                               | 7613 Dwight Dr         | Bethesda | Cevon Wallace Residence                           | Closed heating oil UST                                |
| 24                               | 7327 Bradley Blvd      | Bethesda | Pest Proof Spill                                  | Closed MDE OCP Case                                   |



| Table 8.2 – Medium Concern Sites |                                    |            |   |  |
|----------------------------------|------------------------------------|------------|---|--|
| Site No.                         | Address                            | City       | Site Listing  | Records of Concern   |
| 32                               | 7601 - 7701 Bradley Blvd           | Bethesda   | Montgomery County Country Club/ Bethesda Country Club/ B Giancola Quarry  | Closed USTs, Active USTs, ASTs, Closed LRP site                          |
| 34                               | 9701 Old Georgetown Rd             | Bethesda   | St Jane Francis Day Chantal   | Closed heating oil UST/ Spill  |
| 41                               | 5450 Whitley Park Ter              | Bethesda   | Whitley Park Condominium Association, Inc.  | Closed heating oil UST, Active UST, Lead, FINDS registry                 |
| 43                               | 495 & Old Georgetown Rd Inner Loop | Bethesda   | Spill   | Spill (surficial)  |
| 47                               | 5225 Pooks Hill                    | Bethesda   | The Promenade Tower   | Closed UST, historic EDR dry cleaner, FINDS/ US AIRS/ ECHO registry      |
| 74                               | 7101-7125 Democracy Blvd           | Bethesda   | Montgomery Mall Shopping Ctr/ 20th Century Custom Tailors (EDR Hist Cleaners)/ Garfinkel's/Sephora USA 358/ Slades Restaurant/ Magic Pan Restaurant/ Sears Roebuck and Company Unit #1424/ Auto# 6344/ Nordstrom #623/ Macy's | Closed USTs, Multiple RCRA generator and FINDS/ ECHO/ US AIRS registries |
| 91                               | Motor City Dr & Westlake Ter       | Bethesda   | Unknown Spill   | Closed surficial spill case  |
| 96                               | 6901, 6903, 6905 Rockledge Dr      | Bethesda   | Democracy Center One  | Closed USTs/ Active ASTs, spills, FINDS/ ECHO registry, Hist Cleaner     |
| 101                              | 6701-6705 Rockledge Dr             | Bethesda   | Two Rockledge Center/ Rockledge Centre II/IBM/ Spaulding & Slye/ Rockledge Centre I/ NIH  | Closed USTs, spills, RCRA generator, FINDS/ ECHO/ US AIRS registry       |
| 102                              | 6777-6801 Rockledge Dr             | Bethesda   | Lockheed Martin Corporation   | Active UST; FINDS/ ECHO/ US AIRS registry, asbestos, NPDES permit        |
| 104                              | 10611 Westlake Dr                  | Montgomery | PEPCO - Bells Mill Substation #121  | Close / Active USTs, ASTs Spills, Eng Controls, FINDS registry.          |
| 105                              | 6204 Charnwood Dr                  | Rockville  | Daniel Mahoney Residence  | Closed heating oil UST   |
| 108                              | 6360 Windmere Cir                  | Rockville  | Heritage Walk (Windmere Pool)   | Closed heating oil UST/ FINDS/ ECHO registry                             |
| 109                              | 10805 Mazwood Place                | Rockville  | Peter Black Residence   | Closed heating oil UST   |
| 110                              | 6104 Wayside Dr                    | Rockville  | Neil Marquhardt   | Closed heating oil UST   |
| 113                              | 6110 Wayside Dr                    | Rockville  | Maria Rivas Residence   | Closed heating oil UST   |
| 138                              | 12500 Park Potomac Ave             | Potomac    | Park Potomac/ GFP Residential Holdings, LLC/ 12400 And 12430 Park Potomac Ave   | LRP, VCP, Institutional controls, FINDS/ ECHO registry                   |

| Table 8.2 – Medium Concern Sites |  |              |   |   |
|----------------------------------|--|--------------|---|---|
| Site No.                         | Address  | City         | Site Listing  | Records of Concern  |
| 144                              | 1151 Seven Locks Rd                            | Rockville    | Rockville MCI/ U S Dept Of Justice JMD Data Ctr/ GSA/DOJ - Justice Data Center/ Central Data Bldg   | Closed USTs, FINDS/ ECHO registry, INDS/ ECHO registry, RCRA generator                            |
| 146                              | 1283 Seven Locks Rd, Bldg E                    | Rockville    | Montgomery County Sign Shop/ Site # 04/ Bethesda Highway Depot/ Montgomery County - Seven Locks Maintenance Center/ Materials Testing Laboratory/ | Closed USTs, spills, auto repair, refueling, NPDES, RCRA generator, FINDS/ ECHO/ US AIRS registry |
| 156                              | 303 Adclare Rd                                 | Rockville    | Rockville Nursing Home  | Closed USTs, FINDS/ ECHO/ US AIRS registry  |
| 163                              | 1250 W Montgomery Ave                          | Rockville    | Shell - Motiva/ The Woodmont Corporation/ Woodmont Shell #864   | Gas Station, Closed USTs, Active USTs, spills, RCRA generator, US AIRS registry                   |
| 168                              | 1113 Nelson St                                 | Rockville    | Woodley Garden Cleaners-EW  | Dry Cleaner, RCRA generator, FINDS/ ECHO/ ICIS/ US AIRS registry                                  |
| 178                              | 2273 Research Blvd                             | Rockville    | Prentiss Property   | Petroleum Spill/ Historic Dry Cleaner   |
| 186                              | 3 Research Place                               | Rockville    | Quality Suites  | Closed USTs, FINDS/ ECHO/ US AIRS registry  |
| 206                              | 901 King Farm Blvd (King Farm Blvd/Piccard Dr) | Rockville    | Rockville Farm Construction/ Michael Harris Homes   | OCP closed petroleum spill  |
| 207                              | 9401 Fields Rd                                 | Gaithersburg | Chevron   | Former gas station/ Closed USTs, FINDS/ ECHO/ US AIRS registry                                    |
| 213                              | 9230 Gaither Rd                                | Gaithersburg | Chemlawn Corporation  | Closed UST, FINDS/ECHO registry, RCRA generator   |
| 214                              | 4 Choke Cherry Rd                              | Rockville    | Hewlett-Packard Co./ Hewlett Packard Building/ 4 Choke Cherry/ World Com – GTAC MD/ Western, LLC  | Closed USTs, MLTS license (expired), FINDS/ US AIRS registry                                      |
| 217                              | 15740 Shady Grove Rd                           | Gaithersburg | Home Depot #HD2550/ Bechtel Power Corp.   | Closed USTs, FINDS/ ECHO registry, RCRA generator   |
| 225                              | 10003 Fields Dr                                | Gaithersburg | Chevron/ Washingtonian W-Express PMG Co03/ Washingtonian Cleaners/ Mid - Atlantic Petro Prpts LLC   | Gas Station/ Auto Repair, Historic Cleaner, Active USTs, FINDS/ US AIRS/ ICIS FRS/ ECHO registry  |
| 246                              | 9401 Gaither Rd                                | Gaithersburg | UPS Distribution Center   | Active USTs, RCRA generator, Spills, FINDS/ ECHO/ US AIRS registry, NPDES                         |
| 249                              | 9075 Comprint Ct                               | Gaithersburg | General Construction Building/ Bialek Medical/ Bialek's Medical Arts Pharmacy   | Closed USTs, FINDS/ ECHO/ US AIRS registry  |

| Table 8.2 – Medium Concern Sites |                     |              |  |  |
|----------------------------------|---------------------|--------------|--|--|
| Site No.                         | Address             | City         | Site Listing   | Records of Concern   |
| 251                              | 16031 Industrial Dr | Gaithersburg | Horizon Distributors, Inc/<br>Instate Corp Roofing & Sheet Metal                           | Closed USTs, RCRA generator, FINDS/ ECHO/ US AIRS registry |
| 252                              | 9055 Comprint Ct    | Gaithersburg | Glen Construction Co., Inc./ Merit Associates/Buchanan Properties, Inc./ 121 Kentlands LLC | Closed USTs, FINDS/ ECHO/ US AIRS registry                 |

### 8.2.3 Low Concern Sites

The following table summarizes the 83 sites identified within the limits of project corridor study area that were listed as low concern sites. Low concern sites are sites that either had no documented releases or prior releases were documented to be adequately remediated.

| Table 8.3 – Low Concern Sites |  |           |  |  |
|-------------------------------|--|-----------|--|--|
| Site No.                      | Address                                      | City      | Site Listing   | Records of Concern                             |
| 31                            | 9600 Fernwood Rd                             | Bethesda  | Old Georgetown Club  | NPDES Permit                                   |
| 33                            | 9650 Rockville Pike                          | Bethesda  | Federation of American Societies for Experimental Biology  | FINDS/ US AIRS/ ECHO registry                  |
| 35                            | 9600 Forest Rd                               | Bethesda  | French International School, Lycee Rochambeau              | Closed USTs                                    |
| 39                            | 7115 Greentree Rd                            | Bethesda  | WMAL Radio   | Closed heating oil UST, Asbestos, MANIFEST     |
| 40                            | 7208 Grubby Thicket Wy                       | Bethesda  | Ain Kivimae Residence                                      | Closed heating oil UST                         |
| 42                            | 7201 Grubby Thicket Wy                       | Bethesda  | Hue Macrell Residence                                      | Closed heating oil UST                         |
| 44                            | 7209 Greentree Rd                            | Bethesda  | Howard Rubin   | Closed heating oil UST                         |
| 46                            | 5151 Pooks Hill Rd                           | Bethesda  | Bethesda Marriott Hotel                                    | Closed UST, spill, FINDS/ ECHO registry        |
| 50                            | Ramp To 270 North Off                        | Rockville | Ramp To 270 North Off                                      | Illicit dumping (closed)                       |
| 51                            | 7207 Thomas Branch Dr                        | Bethesda  | Griffith Consumers - Spill                                 | Spill  |
| 58                            | 5430 Grosvenor Ln                            | Bethesda  | Sun Demolition @ Grosvenor Heights                         | NPDES General Development Permit, lead         |
| 59                            | 6700 Democracy Blvd                          | Bethesda  | Bethesda Fire Department Inc. #26                          | Closed USTs/ Active ASTs, FINDS/ US AIRS/ ECHO |
| 63                            | 6711 Democracy Blvd                          | Bethesda  | Marriott Suites Bethesda                                   | Closed/Active USTs                             |
| 65                            | 6701 Democracy Blvd 708, 6705 Democracy Blvd | Bethesda  | Old Dominion Cleaners Inc (Hist Cleaner)/Democracy Plaza I | Closed UST/ Active AST                         |

| Table 8.3 – Low Concern Sites |                       |           |  |  |
|-------------------------------|-----------------------|-----------|--|--|
| Site No.                      | Address               | City      | Site Listing   | Records of Concern   |
| 66                            | 5400 Grosvenor Ln     | Bethesda  | Society of American Foresters/<br>Grosvenor Heights  | Closed USTs  |
| 69                            | 6707 Democracy Blvd   | Bethesda  | Democracy Plaza II   | Closed UST/ Active UST, FINDS registry   |
| 72                            | 10101 Grosvenor Place | Rockville | 10101 Grosvenor Park Condo   | Active UST   |
| 78                            | 10400 Fernwood Rd     | Bethesda  | Marriott International Headquarters  | Multiple closed and active USTs, RCRA generator, NPDES, FINDS/ AIRS/ ECHO registry                   |
| 79                            | 10201 Grosvenor Place | Rockville | Grosvenor Park Condo/ PEPCO Spill  | Closed/ active USTs, Lead, FINDS/ US AIRS/ ECHO registry   |
| 87                            | 10301 Grosvenor Place | Rockville | Avalon Grosvenor Tower   | Closed UST, FINDS registry, Spill  |
| 89                            | 10401 Fernwood Rd     | Bethesda  | IBM/ Concrete Duct Bank/ Fernwood Building   | Closed USTs, FINDS/ ECHO/ US AIRS registry, Asbestos   |
| 94                            | 7111 Westlake Ter     | Bethesda  | Home Depot USA HD2574/ Sears Roebuck - 7111 Westlake Ter/ Hechinger Site \ Montgomery Mall   | Closed UST, RCRA Generator, FINDS/ ECHO/ US AIRS registry  |
| 97                            | 10411 Motor City Dr   | Bethesda  | Hi-Rise Windows Inc  | FINDS registry   |
| 112                           | 6316 Cameo Ct         | Rockville | Salmon Residence   | Closed heating oil UST   |
| 125                           | 20 Farm Haven Ct      | Rockville | Bhalla Residence   | Closed UST   |
| 127                           | 7811 Montrose Rd      | Potomac   | Healthy Directions LLC   | Closed UST   |
| 129                           | 7915 Montrose Rd      | Rockville | William Springerth Jr, Dr (MD State Police Barracks "N")                                     | Closed USTs/ Active ASTs, RCRA generator, FINDS/ ECHO/ US AIRS registry                              |
| 142                           | 2800 Tower Oaks Blvd  | Rockville | Geico  | FINDS/ ECHO registry, RCRA generator   |
| 143                           | 1097 Seven Locks Rd   | Rockville | Seven Locks Cleaners   | Closed heating oil UST, EDR Historic Cleaner, FINDS/ ECHO registry, historic cleaner, RCRA generator |
| 145                           | 1201 Seven Locks Rd   | Rockville | Montrose West Office Building/ Phillips Publishing Intl/ MCI World Com - 1201 Seven Locks Rd | Closed USTs, FINDS/ ECHO registry  |
| 147                           | 2000 Tower Oaks Blvd  | Rockville | Southview 66 LLC/ The Tower Companies/Tower 2000/ 2000 Tower Oaks Project                    | Closed USTs, RCRA generator, FINDS/ ECHO registry  |
| 148                           | 1101 Wootton Pkwy     | Rockville | The Tower Building   | RCRA Generator, FINDS/ ECHO registry   |

| Table 8.3 – Low Concern Sites |   |           |  |   |
|-------------------------------|---|-----------|--|---|
| Site No.                      | Address                                   | City      | Site Listing   | Records of Concern  |
| 149                           | 1301 Seven Locks Rd                       | Potomac   | Division of Facilities Management - Montgomery County/Mont. Co. Gov. 1301 Seven Locks Rd/ Seven Locks Maintenance Shops/ Montgomery County Police Service Center | Closed USTs, Auto repair, RCRA generator, FINDS/ ECHO/ US AIRS registry                       |
| 150                           | 1307 Seven Locks Rd                       | Rockville | Detention Center/ Montgomery County Detention Center/ Mont. Co. Gov. 1307 Seven Locks Rd   | Closed USTs, FINDS/ ECHO/ US AIRS registry  |
| 151                           | 1451 Seven Locks Rd                       | Rockville | Mont. Co. Gov. 1451 Seven Locks Rd/Montgomery County Police Headquarters   | Closed UST, FINDS/ ECHO/ US AIRS registry, RCRA generator                                     |
| 152                           | 1235 Potomac Valley Rd                    | Rockville | Potomac Valley Nursing Home  | Closed UST, FINDS/ ECHO/ US AIRS registry   |
| 153                           | 2 Woodsend Place                          | Potomac   | Carol Schirn Residence   | Closed UST  |
| 155                           | 651 Great Falls Rd                        | Rockville | West Julius Middle School  | Closed heating oil UST, RCRA Generator, FINDS/ ECHO/ US AIRS registry                         |
| 157                           | 301 Adclare Rd                            | Rockville | Rockville Nursery School and Kindergarten  | FINDS/ ICIS FRS registry  |
| 158                           | 55 Adclare Rd                             | Rockville | First Baptist Church of Rockville  | FINDS/ ECHO registry  |
| 159                           | 175 Watts Branch Pkwy                     | Rockville | Karma Academy House  | Closed heating oil USTs   |
| 160                           | 1050 W Montgomery Ave;<br>1603 Aintree Dr | Rockville | A. B. Veirs & Sons, Inc., Barbara Veirs/ A.B. Veirs Property   | Closed USTs   |
| 164                           | 1251 W Montgomery Ave                     | Rockville | Best Western - Rockville/ Ramada Inn - Rockville   | FINDS/ ECHO/ US AIRS registry, NPDES  |
| 165                           | 1413 Research Blvd                        | Rockville | Billete Capital Corp HSP QRS Corp, Armed Forces Institute of Pathology   | Closed USTs, RCRA generator, FINDS registry, asbestos   |
| 166                           | 1401 Research Blvd                        | Rockville | National Lab Ctr/ Treasury, Department   | Gov't Research Facility, RCRA generator, MLTS license Expired), FINDS/ ECHO/ US AIRS registry |
| 167                           | 1405 Research Blvd                        | Rockville | Aeras (Global TB Vaccine Foundation)/ Champions Oncology, Inc, Id: T-Biologika   | FINDS/ ECHO registry, RCRA generator  |
| 169                           | 1455 Research Blvd                        | Rockville | Quanta Systems Corp/ Solarex Corporation/ Semix Inc  | RCRA Generator (NLR), FINDS/ ECHO registry  |
| 171                           | 1601 Research Blvd                        | Rockville | Tracor Applied Sciences Inc/ Bae Systems   | NPDES; FINDS/ ECHO registry, RCRA generator   |
| 173                           | 1701 Research Blvd                        | Rockville | Meso Scale Diagnostics, LLC/ Banner Life Building  | Closed USTs, active ASTs, NPDES; FINDS/ ECHO registry   |
| 175                           | 1801/1803 Research Blvd                   | Rockville | Realty Assoc Property  | Closed heating oil USTs   |



| Table 8.3 – Low Concern Sites |                                |              |  |   |
|-------------------------------|--------------------------------|--------------|--|---|
| Site No.                      | Address                        | City         | Site Listing   | Records of Concern  |
| 176                           | 1901 Research Blvd             | Rockville    | McShea Property/ Homebridge Financial Services   | Closed heating oil UST  |
| 177                           | 1150 Carnation Dr              | Rockville    | Woodley Gardens Elementary School/ Rockville Senior Center/  | Closed and Active heating oil USTs, FINDS/ ECHO/ US AIRS registry   |
| 179                           | 2275 Research Blvd Suite 500   | Rockville    | Dynamac Corporation/ Research Office Center 2/ Research Office Center II                                   | Closed UST, spills, FTTS docket                                     |
| 180                           | 1301 Piccard Dr                | Rockville    | Calculon Building/ Dept Of Health Medical Hygiene/ Health & Human Services Building/ Gude Piccard Partners | Closed heating oil USTs, FINDS/ ECHO/ US AIRS registry              |
| 181                           | 2277 Research Blvd             | Rockville    | Research Office Center 1/ Lockheed Martin/ One Research Center   | Closed UST, FINDS registry  |
| 188                           | 1370 Piccard Dr                | Rockville    | Hazelton Laboratories America, Inc.  | FTTS (FIFRA) Inspection   |
| 190                           | 4 Research Place, Suite L-10   | Rockville    | JTC Environmental Consultants Incorporated/ 4 Research Place   | Closed UST, RCRA Generator, FINDS/ ECHO/ US AIRS registry, asbestos |
| 191                           | 1380 Piccard Dr                | Rockville    | Woodfin Suites   | FINDS/ ECHO   |
| 193                           | 9210 Corporate Blvd Bldg 6     | Rockville    | Shady Grove Executive Center   | Closed UST  |
| 194                           | 15235 Shady Grove Rd Suite 302 | Rockville    | MA Bioservices   | RCRA generator, FINDS/ ECHO registry, Spill                         |
| 195                           | 2 Research Ct Suite B          | Rockville    | Optex Communications/ Sleep Inn  | RCRA-SQG, FINDS/ ECHO/ US AIRS registry                             |
| 196                           | 9200 Corporate Blvd            | Rockville    | Shady Grove Executive Center Building #5   | Closed/ Active USTs   |
| 197                           | 1390 Piccard Dr                | Rockville    | 1390 Piccard Dr Building/ Piccard Bldg   | Closed UST  |
| 198                           | 9201 Corporate Blvd            | Rockville    | IBM Federal Systems Div/ Shady Grove Executive Center, Building #2   | Closed USTs, RCRA generator, FINDS/ ECHO registry,                  |
| 200                           | 15245 Shady Grove Rd           | Rockville    | Andrew's Ridge Apartments  | FINDS/ ECHO registry  |
| 201                           | 1396 Piccard Dr                | Rockville    | Kaiser Permanente Shady Grove/ Shady Grove Hospital/Peppco Spill   | OCP spill case, FINDS/ ECHO registry, RCRA generator                |
| 203                           | 9211 Corporate Blvd            | Rockville    | Shady Grove Executive Center/Building #1   | Closed UST, spill   |
| 204                           | 9221 Corporate Blvd            | Rockville    | Shady Grove Executive Center, Building #4  | Closed UST, FINDS registry  |
| 205                           | 800 King Farm Blvd             | 0            | United Healthcare  | Closed UST  |
| 209                           | 15710 Shady Grove              | Rockville    | Marriott Corporation Demolition  | FTTS (FIFRA) Inspection   |
| 216                           | 15800 Gaither Dr Suite 110     | Gaithersburg | East Coast Billing Center  | Closed UST  |

| Table 8.3 – Low Concern Sites |  |              |   |  |
|-------------------------------|--|--------------|---|--|
| Site No.                      | Address                                | City         | Site Listing  | Records of Concern   |
| 218                           | 9218-9220 Gaither Rd; 15801 Gaither Rd | Gaithersburg | E G & G-WASC Inc, Ninkoff Development Inc/ Semix              | Closed USTs, FINDS/ ECHO registry                          |
| 220                           | 9751 Washingtonian Blvd.               | Gaithersburg | Gaithersburg Marriott Washingtonian Center MHR                | Closed USTs, Active UST                                    |
| 224                           | 15884 Gaither Dr                       | Gaithersburg | Data Measurement Corp   | RCRA generator, FINDS/ ECHO registry                       |
| 226                           | 9238 Gaither Rd                        | Gaithersburg | EG&G Wallace Inc  | FINDS/ ECHO registry, RCRA generator                       |
| 229                           | 9318 Gaither Rd                        | Gaithersburg | CCACC Adult Day Care / Former Northrop Grumman                | FINDS/ ECHO registry, RCRA generator, NPDES permit         |
| 239                           | 25 Grand Corner Ave                    | Gaithersburg | Target #T1193   | FINDS/ ECHO registry, RCRA generator                       |
| 245                           | 9085 Comprint Ct                       | Gaithersburg | Perfect Fit Window Fashions, Inc.                             | FINDS registry   |
| 247                           | 9030 Comprint Ct                       | Gaithersburg | Commercial/ Comprint Corp/Euro Motorcars Collision Center LLC | Closed UST, RCRA generator, FINDS/ ECHO registry, asbestos |
| 250                           | 16060 Industrial Dr                    | Gaithersburg | Hughes Networking Systems LLC                                 | RCRA generator, NPDES permit, FINDS/ ECHO registry         |
| 253                           | 16050 Industrial Dr                    | Gaithersburg | NIH DI Property Warehouse/ Armed Forces Inst Of Pathology     | RCRA generator, FINDS registry                             |
| 254                           | 16071 Industrial Dr                    | Gaithersburg | Program Support Center Personal Property Center               | Offsite waste disposal manifest                            |
| 255                           | 116 Duvall Ln                          | Gaithersburg | Fireside Parking Lot/ Fireside Condominium                    | Closed UST, FINDS/ ECHO/ US AIRS registry                  |

#### 8.2.4 De Minimis Sites

Sites were classified as de minimis risk if they were judged to be unlikely for potential contamination based on review of the environmental database listings, regulatory file review, and/or site reconnaissance. In general, de minimis sites were listed in a regulatory database but had no history of contamination or spills, no current or previous RCRA generator permits, air emission permits, national pollutant discharge elimination system (NPDES) permits; or had active/closed petroleum storage tanks, LRP/VCP sites, but were determined to be hydrologically downgradient/crossgradient and a reasonable distance from the LOD, whereas any environmental concerns associated with the site were determined to have no impact on the LOD. Additionally, the site reconnaissance did not identify hazardous materials or evidence of contamination at de minimis sites visited.

The following table summarizes the 120 sites identified within the limits of the project corridor study area that were determined to have a de minimis on the LOD:



| Table 8.4 – De Minimis Sites |                        |          |  |   |
|------------------------------|------------------------|----------|--|---|
| Site No.                     | Address                | City     | Site Listing   | Records of Concern  |
| 1                            | 850 Balls Hill Rd      | McLean   | Oakcrest School  | FINDS registry  |
| 2                            | 6811 Wemberly Wy       | McLean   | Wickersham, Warren G Property                                    | Closed LUST   |
| 4                            | 8505 River Rock Ter    | Bethesda | Edleman Residence  | Closed heating oil UST  |
| 5                            | 6717 River Trail Ct    | Bethesda | Susan Edlavitch Residence  | Closed heating oil UST  |
| 6                            | 6700 Persimmon Tree Rd | Bethesda | Griffith Spill   | Closed heating oil UST, Lead facility, Spill                            |
| 8                            | 6820 Carlynn Ct        | Bethesda | Gary Kaufman   | Closed heating oil UST  |
| 9                            | 6718 Persimmon Tree Rd | Bethesda | Dava Singh Residence   | Closed heating oil UST  |
| 10                           | 8404 Carlynn Dr        | Bethesda | Drewyer Residence  | Closed heating oil UST  |
| 11                           | 8409 Carlynn Dr        | Bethesda | Alen Salerian Residence  | Open heating oil UST  |
| 14                           | 7108 Helmsdale Dr      | Bethesda | Terry Blackburn Residence  | Closed heating oil UST  |
| 16                           | 8021 Thornley Ct       | Potomac  | James Worley   | Closed heating oil UST  |
| 17                           | 7801 Seven Locks Rd    | Bethesda | U.S. Postal Service  | Misidentified facility  |
| 18                           | 8200 Seven Locks Rd    | Bethesda | Tri State Stone & Building Supply I/ Stoneyhurst Quarry Number 1 | Closed UST, NPDES; FINDS/ ECHO registry, MINES MRDS                     |
| 19                           | 7405 River Rd          | Bethesda | American Plant Food  | FINDS/ ICIS FRS/ ECHO Registry (FIRFA violation)                        |
| 20                           | 7612 Arrowood Rd       | Bethesda | Dry Cleaning Station   | Misidentified dry cleaner   |
| 22                           | 7324 Arrowood Rd       | Bethesda | Falamaer Beiglarbbeigle  | Closed heating oil UST  |
| 23                           | 7627 Carterer Rd       | Bethesda | Unknown  | Closed MDE OCP Case, spill  |
| 25                           | 9403 Fernwood Rd       | Bethesda | Sarah Wang   | Closed heating oil UST  |
| 26                           | 9300 Wadsworth Dr      | Bethesda | Wyngate Elementary School  | Closed UST, Spill, ECHO/ FINDS/ US AIRS registry                        |
| 27                           | 9313 Friars Rd         | Bethesda | Robert Litowitz Residence  | Closed heating oil UST  |
| 28                           | 7604 Barnum Rd         | Bethesda | T M R Enterprises  | Misidentified service station   |
| 29                           | 9317 Friars Rd         | Bethesda | Carter Residence   | Closed heating oil UST  |
| 30                           | 9411 Fernwood Rd       | Bethesda | David, Cohn  | Closed heating oil UST  |
| 36                           | 3 Pooks Hill Rd        | Bethesda | Pooks Hill Apartments  | Closed USTs, Lead Facility, EDR Hist Auto; ECHO/ FINDS/ US AIR registry |
| 37                           | 4902 Asbury Ln         | Bethesda | Hollingsworth Renee  | Misidentified dry cleaner   |
| 38                           | 9801 Singleton Dr      | Bethesda | Sugerland Texaco Inc   | Misidentified service station   |
| 45                           | 9720 Montauk Ave       | Bethesda | 9720 Montauk Ave.  | FTTS registry   |
| 48                           | 9803 Montauk Ave       | Bethesda | Antoinette Bozievich Buxton                                      | FINDS/ ICIS/ ECHO registry, Lead Facility                               |
| 49                           | 9703 Parkwood Dr       | Bethesda | Brookville Valet Inc   | Misidentified dry cleaner   |
| 52                           | 6314 Lone Oak Dr       | Bethesda | Ashburton Elementary School                                      | Closed USTs, FINDS/ ICIS/ ECHO registry                                 |



| Table 8.4 – De Minimis Sites |                                 |              |  |   |
|------------------------------|---------------------------------|--------------|--|---|
| Site No.                     | Address                         | City         | Site Listing   | Records of Concern  |
| 53                           | 6782 Surrywood Ln               | Bethesda     | Rothwell Residence   | Closed heating oil UST, downgradient of the LOD                       |
| 54                           | 9904 Broad St                   | Bethesda     | Corvelli Vincent   | Misidentified EDR dry cleaner   |
| 55                           | 6758 Surreywood Ln              | Bethesda     | Russell Strand   | Closed heating oil UST  |
| 56                           | 10000 Old Georgetown Rd         | Bethesda     | Pepco Spill  | Spill   |
| 57                           | 10002 Fleming Ave               | Bethesda     | Osborne William G  | Misidentified Cleaner, lead   |
| 60                           | 10010 - 10110 Fernwood Rd       | Bethesda     | Bethesda United Church of Christ/ Glenbrook Nursery School/ Church of Christ                   | FINDS/ US AIRS/ ECHO registry, FTTS registry, Asbestos                |
| 61                           | 10100 Old Georgetown Rd         | Bethesda     | Lone Oak Montessori School/Old Georgetown Mews   | Closed UST, FINDS registry  |
| 62                           | 6530 Democracy Blvd             | Bethesda     | Fernwood Nursing Center/ Manorcare Fernwood  | Closed USTs, FINDS/ ECHO/ US AIR Registry                             |
| 64                           | 5704 Grosvenor Ln               | Bethesda     | Verizon Communications - Wildwood Wire Center Md 06279 /C & P Telephone / Wildwood Wire Ctr    | Active/ Inactive USTs, FINDs registry.                                |
| 67                           | 10211 Westlake Dr               | Bethesda     | PEH LLC #803/ Texaco Service Station/ Exxon Station #2-5738/ / Montgomery Mall Texaco/         | Closed USTs, FINDS/ ICIS/ ECHO registry, RCRA generator               |
| 68                           | 10201 Westlake Dr               | Bethesda     | Sunoco Duns #0829-0934/ Exxon-Montgomery Mall/ 25738 Montgomery Mall Exxon/ D H Associates Inc | Closed USTs, FINDS/ ICIS/ ECHO registry, RCRA generator               |
| 70                           | 5721 Grosvenor Ln               | Not Included | Grosvenor Health Care Center, Inc./ Mariner Health of Bethesda                                 | Closed USTs   |
| 71                           | 6400 Democracy Blvd             | Bethesda     | Mont. Co. Gov. 6400 Democracy Blvd   | FINDS/ ECHO registry  |
| 73                           | 6410 Rockledge Dr               | Bethesda     | Champlain Building   | Closed UST, FINDS/ ECHO registry                                      |
| 75                           | 10215 Fernwood Rd               | Bethesda     | The Camalier Building/ Labcorp Bethesda  | FINDS/ ECHO registry, spill, asbestos                                 |
| 76                           | 5701 Grosvenor Ln               | Bethesda     | Grosvenor/ Well Rd Elementary  | Closed heating oil UST, FINDS, US AIRS, ECHO registry, RCRA generator |
| 77                           | 10235 Hatherleigh Dr            | Bethesda     | Wildwood Manor Swimming Pool   | FINDS/ ECHO registry  |
| 80                           | 10219 - 10305 Old Georgetown Rd | Bethesda     | Sta Brite Cleaning Centers/Wildwood Super Cleaners, CVS Pharmacy 1475, Mixt Greens             | Historic cleaner, FINDS/ US AIRS/ ECHO registry, RCRA generator.      |
| 81                           | 6400 Rock Spring Dr             | Bethesda     | Walter Johnson High School   | Closed USTs, RCRA generator, FINDS/ ECHO/ US AIRS registry            |

| Table 8.4 – De Minimis Sites |                            |                |   |   |
|------------------------------|----------------------------|----------------|---|---|
| Site No.                     | Address                    | City           | Site Listing  | Records of Concern  |
| 82                           | 6560 Rock Spring Dr        | Bethesda       | Lockheed Martin Corp/ Comsat  | Active USTs, RCRA generator, FINDS/ ECHO/ US AIRS registry                    |
| 83                           | 6430 Rockledge Dr          | Bethesda       | The Westmoreland Building   | Closed USTs, FINDS/ ECHO registry   |
| 84                           | 10400 Old Georgetown Rd    | Bethesda       | Georgetown Square Cleaners  | Closed USTs, Historic cleaner, FINDS/ US AIRS/ ECHO registry, RCRA generator. |
| 85                           | 10335 Old Georgetown Rd    | Bethesda       | Exxon Station #24444/24444 Wildwood Manor Exxon/Smith & Sons Limited Inc (Hist Auto)  | Active/ Inactive USTs, FINDS/ US AIRS registry, RCRA Generator.               |
| 86                           | 10311 Westlake Dr Floor 1  | Bethesda       | Dryclean Plus/ Ryoo Young/ Dryclean Plus  | Historic cleaner, FINDS/ US AIRS/ ECHO registry, RCRA generator.              |
| 88                           | 10401 Old Georgetown Rd    | Bethesda       | Wildwood Medical Center   | FINDS, US AIRS, ECHO registry   |
| 90                           | 6550 Rock Spring Dr        | Bethesda       | Carr America  | Closed UST  |
| 92                           | 6500 Rock Spring Rd, # 204 | Bethesda       | The Champlain Building/ Bedford Bldg/Greenstone Industries Inc  | Closed USTs, FINDS/ ECHO registry   |
| 95                           | 10400 Auto Park Ave        | Bethesda       | Jim Coleman Cadillac  | Closed UST, spills, auto repair shop, FINDS/ ECHO/ US AIRS registry           |
| 98                           | 10401 Grosvenor Ln         | Rockville      | Grosvenor Place, 10401  | Closed UST, Active UST, FINDS/ ECHO/ US AIRS, lead, asbestos                  |
| 99                           | 6600- 6610 Rockledge Dr    | Bethesda       | Two Rockledge Associates/ One Rockledge Associates/ Total Wine & More/ Rockledge Dr, 6600/ Antons Airfood of JFK Inc/ Rockledge Executive Plaza | Closed USTs, FINDS/ US AIRS/ ECHO registry                                    |
| 100                          | 10410 Auto Park Ave        | Bethesda       | Sta-Brite Cleaning Centers  | Reported historical dry cleaner   |
| 103                          | 10700 Brewer House Rd      | North Bethesda | Tuckerman Station HOA   | FINDS registry  |
| 111                          | 6228 Mazwood Rd            | Rockville      | Robert Wagner Spill   | Closed heating oil UST  |
| 114                          | 6132 Lux Ln                | Rockville      | Tabel Residence   | Closed heating oil UST  |
| 115                          | 6134 Lux Ln                | Rockville      | Anne Rick Residence   | Closed heating oil UST  |
| 117                          | 11031 Earlsate Ln          | Rockville      | Anthony G Spanos Inc  | Misidentified dry cleaner   |
| 118                          | 11781 Gainsborough Rd      | Potomac        | Rabbi Bernie Weiss  | Closed heating oil UST  |
| 119                          | 11909 Reynolds Ave         | Potomac        | Ruth Barrs  | Closed heating oil UST  |
| 120                          | 11801 Gainsborough Rd      | Potomac        | Tom Lewis Residence   | Closed heating oil UST  |
| 121                          | 12112 Greenleaf Ave        | Potomac        | AP Woodson/Petro Oil  | Closed UST  |
| 122                          | 11920 Goya Dr              | Rockville      | James A Diepenbrock Consultant  | Misidentified dry cleaner   |



| Table 8.4 – De Minimis Sites |                           |           |  |  |
|------------------------------|---------------------------|-----------|--|--|
| Site No.                     | Address                   | City      | Site Listing   | Records of Concern   |
| 123                          | 12116 Greenleaf Ave       | Rockville | Burton Karpay  | Closed heating oil UST   |
| 124                          | 7198-7100 Wolftree Ln     | Rockville | Huddleston Mine  | Inactive Mine (19th Century)                                     |
| 126                          | 12 Dairyfield Ct          | Rockville | Nimrod Shmul Residential Property  | Closed heating oil UST   |
| 128                          | 3200 Tower Oaks Blvd      | Rockville | Montrose Office Park   | Closed heating oil UST   |
| 130                          | 419 Green Pasture Dr      | Rockville | Shirley Augustine Residence  | Closed heating oil UST   |
| 131                          | 423 Green Pasture Dr      | Rockville | Debra Berner Residence   | Closed heating oil UST   |
| 132                          | 426 Green Pasture Dr      | Rockville | Norman Oremland Residence  | Closed heating oil UST   |
| 133                          | 8 Farm Haven Ct           | Rockville | Robert Follit Residence  | Closed heating oil UST   |
| 139                          | 3202 Tower Oaks Blvd      | Rockville | Montrose Office Park   | Closed UST   |
| 140                          | 3206 Tower Oaks Blvd      | Rockville | Montrose Office Park/ Applera Corporation  | Closed UST, FINDS/ ECHO registry                                 |
| 141                          | 3204 Tower Oaks Blvd      | Rockville | Montrose Office Park   | Closed UST   |
| 154                          | 22 Woodsend Pl            | Rockville | Hotel Custom Dry Cleaners LLC  | Misidentified dry cleaner  |
| 161                          | 400 Hurley Ave            | Rockville | Latvian Evangelical Lutheran Church  | Closed UST   |
| 162                          | 299 Hurley Ave            | Rockville | Collingswood Nursing Home  | Closed UST, FINDS/ ECHO/ US AIRS registry                        |
| 170                          | 850 Nelson St             | Rockville | Woodley Gardens Swim Club  | NPDES, FINDS/ ECHO registry                                      |
| 172                          | 1600/1650 Research Blvd   | Rockville | Norman Taylor Property/ Plaza 270  | Closed USTs  |
| 174                          | 1700 Research Blvd        | Rockville | Commerce Centre/ Research Boulevard, 1700/ Mulligan\Griffin Prop. Mgr, Inc/        | Closed UST   |
| 183                          | 1335 Piccard Dr           | Rockville | Solarex Corp/ Amoco Solar Holding Company  | Misidentified gas station, FINDS/ ECHO/ registry, RCRA generator |
| 184                          | 1350 Piccard Dr, Suite 7F | Rockville | Health Physics Services, Inc.  | MLTS license (expired)   |
| 185                          | 5 Research Place          | Rockville | Consumer Products Research Comm/ JC Venter Institute Inc/ ARE 5 Research Place LLC | Closed USTs, RCRA generator, spills, FINDS/ ECHO registry        |
| 187                          | 2501 Research Blvd        | Rockville | Bioqual Inc  | FINDS/ ECHO/ ICIS FRS/ US AIRS registry, RCRA generator          |
| 189                          | 5 Research Ct             | Rockville | NIDCD/ NHLBI 5 Research Ct   | RCRA-SQG, RCRA generator   |

| Table 8.4 – De Minimis Sites |                                      |              |   |   |
|------------------------------|--------------------------------------|--------------|---|---|
| Site No.                     | Address                              | City         | Site Listing  | Records of Concern  |
| 192                          | 4 Research Ct                        | Rockville    | SRA Technologies Inc/ Virco Lab Inc/ Georgetown Univ. Med. Center/ Us Food & Drug Administration/ Bioqual, Inc/   | Closed USTs, FINDS/ ECHO/ US AIRS registry, RCRA generator          |
| 199                          | 1 Curie Ct                           | Rockville    | Lockheed Martin/Computer Data Systems Inc   | Closed UST, NPDES, FINDS registry                                   |
| 202                          | 9231 Corporate Blvd                  | Rockville    | Shady Grove Executive Center  | Closed USTs   |
| 208                          | 9405 Fields Rd and Washington Rd     | Gaithersburg | Pepco   | OCP closed petroleum spill  |
| 211                          | 2 Choke Cherry Rd                    | Rockville    | Hewlett Packard Building  | Closed USTs, FINDS/ ECHO/ US AIRS registry, RCRA generator          |
| 215                          | 9801 Washingtonian Blvd              | Gaithersburg | Bechtel Power Corp/ Washingtonian Office Tower/ One Washingtonian Center  | Active UST, FINDS/ ECHO registry, RCRA generator                    |
| 219                          | 9811 Washingtonian Blvd              | Gaithersburg | Rio At Washingtonian Center/ Rio Entertainment Center/ Rio Cleaners/ Hamburger Hamlet Restaurant/ Zips Dry Cleaners/ Rio Entertainment Center/ El Torito Restaurant | Closed UST/ Historic Cleaner, FINDS/ ECHO registry                  |
| 221                          | 15825 Shady Grove Rd                 | Rockville    | Shady Grove Rd, 15825/ Hekimian Laboratories Incorporated/ Sheladia Associates, Inc.  | FINDS/ US AIRS/ ECHO registry, MLTS license, RCRA generator         |
| 222                          | 9890 Washingtonian Blvd              | Gaithersburg | Oakwood Apts  | Closed USTs   |
| 223                          | 9821 Washingtonian Center            | Gaithersburg | Washingtonian Center  | Closed USTs   |
| 227                          | 204, 224 Boardwalk Pl                | Gaithersburg | Gaithersburg Washingtonian Co/ Nando's Of Gaithersburg LLC  | FINDS registry  |
| 228                          | 15830 Shady Grove Rd                 | Gaithersburg | Crown Station Md-89/ Former Chevron Station Md-089/ Shady Grove Crown/Fast Fare Inc   | Historic auto facility, closed USTs, RCRA generator, FINDS registry |
| 230                          | 9107d Gaither Rd                     | Gaithersburg | Boyd's Piano - 9107d Gaither Rd   | FINDS/ ECHO registry  |
| 231                          | 9119 Gaither Rd                      | Gaithersburg | Modavar Pharmaceuticals/ AFG Biosolutions   | FINDS/ ECHO registry, RCRA generator                                |
| 232                          | 9201 Gaither Rd                      | Gaithersburg | Bosch Telecom Inc   | FINDS/ ECHO registry, RCRA generator                                |
| 233                          | 9035 Gaither Rd                      | Gaithersburg | L & J Enterprises Inc   | Dry Cleaner, Closed USTs, RCRA generator, FINDS/ ECHO registry      |
| 234                          | 15930 Luanne Dr/ 15920 Tournament Dr | Gaithersburg | Optelecom Inc   | Closed USTs, RCRA generator, FINDS/ ECHO registry                   |
| 235                          | 9313-19 Gaither Rd                   | Gaithersburg | American Red Cross/ Prometic Biotherapeutics Inc/   | FINDS/ ECHO registry, RCRA generator                                |

| Table 8.4 – De Minimis Sites |                                |              |  |   |
|------------------------------|--------------------------------|--------------|--|---|
| Site No.                     | Address                        | City         | Site Listing   | Records of Concern  |
| 236                          | 9311 Gaither Rd                | Gaithersburg | Gumpert, Frank Printing  | FINDS/ ECHO registry, RCRA generator  |
| 237                          | 16001 Industrial Dr            | Gaithersburg | A & R Auto Body/ Federal Express Corp.   | Closed UST, RCRA generator, FINDS/ ECHO/ US AIRS registry                   |
| 238                          | 9123 Gaither Rd                | Gaithersburg | Broomall Printing Corp   | FINDS/ ECHO registry, RCRA generator  |
| 240                          | 16010-16016 Industrial Dr      | Gaithersburg | Chemgen Corporation/ McCall Millwork/ TDD MD LLC                                       | FINDS/ ECHO/ US AIRS registry, RCRA generator                               |
| 241                          | 9073 Shady Grove Ct            | Gaithersburg | Powerstar, Inc.  | FINDS registry  |
| 242                          | 16020 Industrial Pkwy          | Gaithersburg | Genex Corp/ Meso Scale Diagnostics, LLC/ Bioveris Corp/ Proteinix Inc/ Pro Neuron Inc/ | Closed USTs, RCRA generator, ECHO/ FINDS registry                           |
| 243                          | 9321 Gaither Rd                | Gaithersburg | Verizon Maryland/ C&P Telephone/ Verizon Maryland Inc/ Shady Grove Soc Glc-07109       | Closed USTs, RCRA generator, FINDS/ ECHO registry                           |
| 244                          | 9109, 9125, 9161 Industrial Ct | Gaithersburg | The Shredding Company, Inc./ Meso Scale Diagnostics LLC/ Patton Printing               | Solid Waste/Recycling Facility, NPDES, FINDS/ ECHO registry, RCRA generator |
| 248                          | 16021 Industrial Dr            | Gaithersburg | Rieger Communications Inc  | FINDS/ ECHO registry, RCRA generator  |

### 8.2.5 Stormwater Management Basins of Concern

Non-point source pollution from stormwater runoff is well-documented as a leading cause of impairment of freshwater lakes, rivers, and estuaries. When impervious surfaces such as roads, parking lots, and rooftops replace areas that previously allowed infiltration of stormwater, the resulting stormwater runoff has typically been conveyed to storm or sanitary sewers which may act as conduits that carry pollutants (e.g., sediments, nutrients, metals, petroleum constituents) to receiving water bodies, such as stormwater management (SWM) basins (University of Minnesota, 2008). Over time, the concentrations of pollutants that are deposited in the SWM basins build up. When concentrations of certain pollutants (e.g., petroleum hydrocarbons, lead) increase in the sediments of the SWM basins, regulatory disposal requirements take effect when they are excavated and removed as they are now considered a regulated material that requires disposal per Federal and state regulations.

WSP reviewed the existing stormwater basins located within or partially within the LOD with the use of GIS and aerial photography, as well as conducted site reconnaissance of the basins that were identified to have potentially elevated levels of surface runoff contaminants based on the network of stormwater conveyance infrastructure that was discharging runoff from adjacent roadways and hardscapes in the respective basins. A table listing the SWM basins of concern is presented on the following page. Figures illustrating the location of these basins in the project corridor are presented in Appendix B. Detailed basin-specific figures are presented in Appendix D.

| Table 8.5 - Stormwater Management Basins of Concern |                  |  |   |
|---|------------------|--|---|
| Basin No.   | SWM Facility ID# | Site Address/Location  | Reason of Concern   |
| 1   | 150650           | Located north of the eastern I-495/I-270 Spur, east of Charnwood Drive and west of Rosemont Drive in Rockville.  | Potentially impacted sediment/soil from decades of vehicle/road runoff that may have been deposited in the stormwater management basin over time. |
| 2   | 150670           | Located in between the northbound and southbound lanes of the western I-495/I-270 Spur. Directly northwest of the convergence of the western and eastern I-495/I-270 spurs with the main portion of I-270 in North Bethesda. |   |
| 3   | 150060           | Located west of the western I-495/I-270 spur and east of I-270 Exit 1, Democracy Blvd exit ramp in Bethesda.   |   |
| 4   | 150027           | Located east of I-270 in the undeveloped portion of the Montrose Road interchange southeastern cloverleaf.   |   |
| 5   | 150026           | Located east of I-270 in the undeveloped portion of the Montrose Road interchange northeastern cloverleaf.   |   |
| 6   | 150028           | Located west of I-270 in the undeveloped portion of the Montrose Road interchange northwestern cloverleaf.   |   |
| 7   | 150264           | Located west of I-270, south of West Montgomery Avenue and north of the I-270 southbound onramp from West Montgomery Avenue, Rockville.  |   |
| 8   | 150066           | Located east of I-270 and approximately 200 feet west of Redland Boulevard. The SWM basin abuts Site #201, Kaiser Permanente, 1396 Piccard Drive, Rockville.   |   |
| 9   | 150069           | Located east of I-270 and west of Site #213, Chemlawn Corp, 9230 Gaither Road, south of Site #216, East Coast Billing Center, 15800 Gaither Road, and northwest of Site #209, 15710 Shady Grove, Rockville.                  |   |
| 10  | 150068           | Located east of I-270 and west of Site #224, Data Measurement Corp, 15884 Gaither Drive, Gaithersburg  |   |
| 11  | 150064           | Located east of I-270 in the undeveloped portion of the Sam Eig Highway interchange northbound onramp, Gaithersburg  |   |

## SECTION 9: CORRIDOR-WIDE CONCERNS

---

### 9.1 Unidentified Impacts

Additionally, implementation of the following mitigation measures will minimize the effects of hazardous materials during construction:

- Preparation of an Environmental Compliance Plan, detailing the methodologies to achieve and maintain environmental commitments and permit conditions throughout construction;
- Preparation of a Hazardous Materials Management Plan (HMMP) detailing the procedures and measures for the safe handling, storage, treatment and/or disposal of contaminated media, whether encountered at or brought within the LOD by the developer;
- Implementation of an environmental compliance and awareness training program;
- Preparation of an Emergency Action Plan (EAP) in accordance with OSHA Parts 1910 and 1926. As part of the EAP, a Spill Prevention, Control and Countermeasure (SPCC) Plan and Stormwater Pollution Prevention Plan (SWPPP) should be prepared in accordance with federal and Maryland regulations; and
- Preparation of a Health and Safety Plan (HASP) to protect worker health and safety.

### 9.2 Demolished Structures

While the LOD identified within this document does not indicate that structures will be acquired, should the LOD change or if additional lands outside of the LOD that contain structures will be acquired, hazardous materials surveys of those structures should be completed. Surveys for asbestos, lead-based paint, PCBs and universal wastes are recommended.



## SECTION 10: CONCLUSIONS

---

WSP was retained by Maryland SHA to conduct a Limited Phase I ESA of approximately 22 miles of roadway along I-495 and I-270, northwest of Washington D.C. The project area is known as Phase I South and encompasses I-495 from the George Washington Parkway interchange in Fairfax County, Virginia to the interchange of I-270, I-495 and Rockville Pike, as well as I-270 from the east and west interchanges of I-270 with I-495 to the interchange of I-270 and I-370 in Montgomery County, Maryland.

A total of 255 sites within the project corridor were flagged and classified as having either a high, medium, low or de minimis risk potential for contamination to the LOD based on a review of an environmental database report, historical aerial/topographic maps, site reconnaissance, and a review of regulatory documents from MDE and the US EPA.

Through this evaluation, 11 sites of the 255 sites within the Phase I South project corridor have been ranked as high concern. High concern sites that fell under the high concern ranking are sites where releases are documented and are located within or adjacent to the LOD and thus, have the greatest potential to have impacted environmental media within the LOD. Forty-one (41) sites fell under the moderate concern ranking due to those sites having documented releases; however, those sites are located at a sufficient distance from the LOD or were hydraulically separated from the LOD where impacts to the LOD are not anticipated. The remaining sites fell either under the low concern or de minimis rankings meaning these sites either had no documented releases or prior releases were documented to be adequately remediated or were at a significant distance from the LOD where impacts to the LOD are unlikely.

In addition, due to the potential deposition of pollutants over time in stormwater management basins, WSP reviewed the existing stormwater basins located within or partially within the LOD with the use of GIS and aerial photography, as well as conducted site reconnaissance of the basins. This evaluation identified 11 stormwater basins of concern.

Based on these findings, it is recommended that Phase II Environmental Site Investigation (ESI) activities be conducted to characterize the soils within the LOD nearest to each of the 11 high concern sites listed in Section 8.2.1, as well as sediments located in the 11 SWM basins of concern listed in Section 8.2.5. Proposed investigation for the high concern sites should adequately characterize surficial and subsurface soils, as well as groundwater, if anticipated to be encountered. Sample locations should take into account locations of previous releases, former/current/abandoned storage tanks, and inferred groundwater flow, as well as proposed soil/groundwater disturbance during construction. The laboratory analytical suite should be tailored to the contaminant(s) potentially present. Proposed investigation for the SWM basins of concern listed in Section 8.2.5 should adequately characterize deposited sediments present near each outfall as well as in each basin. Should contaminants be present at levels potentially indicative of hazardous waste, subsequent sampling utilizing Toxicity Characteristic Leaching Procedure (TCLP) is recommended.



## **SECTION 11: QUALIFICATIONS OF ENVIRONMENTAL PROFESSIONALS**

---

This assessment is based on a thorough review of pertinent environmental files and site visits to the project area by the following Environmental Professionals: David Postlewaite, Lead Environmental Scientist and Erik Gustafson, PG, CHMM, Principal Environmental Scientist, both with WSP.

Appendix I contains supporting documentation of the qualifications of the environmental professionals listed above.

## REFERENCES

---

ENVIRONMENTAL DATA RESOURCES INC. 2020. DATABASE REPORT. I-495/I-270 ROCKVILLE, MARYLAND. ORDER# 06099565.

ENVIRONMENTAL DATA RESOURCES INC. 2020. HISTORICAL AERIALS. I-495/I-270 ROCKVILLE, MARYLAND. ORDER# 06099565.

ENVIRONMENTAL DATA RESOURCES INC. 2020. HISTORICAL TOPOGRAPHIC MAPS. I-495/I-270 ROCKVILLE, MARYLAND. ORDER# 06099565.

ENVIRONMENTAL DATA RESOURCES INC. 2020. CITY DIRECTORY REPORT. I-495/I-270 ROCKVILLE, MARYLAND. ORDER# 06099565.

ENVIRONMENTAL DATA RESOURCES INC. 2020. WELL SEARCH REPORT. I-495/I-270 ROCKVILLE, MARYLAND. ORDER# 06099565.

ENVIRONMENTAL DATA RESOURCES INC. 2020. FIRE INSURANCE MAPS NO COVERAGE LETTER. I-495/I-270 ROCKVILLE, MARYLAND. ORDER# 06099565.

FHWA. 2019. MANAGED LANES STUDY HAZARDOUS MATERIALS TECHNICAL REPORT, DECEMBER.

MDOT SHA. (2005). INITIAL SITE ASSESSMENT CAPITAL BELTWAY STUDY. BALTIMORE, MARYLAND: MARYLAND STATE HIGHWAY ADMINISTRATION, SHA CONTRACT #BCS 2002-05H

MONTGOMERY COUNTY. 2012. TEN-YEAR COMPREHENSIVE WATER SUPPLY AND SEWAGE SYSTEMS PLAN, (2003-2012).

MONTGOMERY COUNTY. 2018. TEN-YEAR COMPREHENSIVE WATER SUPPLY AND SEWAGE SYSTEMS PLAN, (2018-2027).

MONTGOMERY COUNTY. 2020. 2FT CONTOURS. PLANNING DEPARTMENT GIS OPEN DATA [HTTPS://MONTGOMERYPLANNING.ORG /TOOLS/GIS-AND-MAPPING/DATA-DOWNLOADS/](https://montgomeryplanning.org/tools/gis-and-mapping/data-downloads/).

MGS. 1968. GEOLOGIC MAP OF MARYLAND. BALTIMORE, MD: MARYLAND GEOLOGICAL SURVEY.

REGER, J. P. AND CLEAVES, E. T. 2008. PHYSIOGRAPHIC MAP OF MARYLAND. TOWSON UNIVERSITY CENTER FOR GEOGRAPHIC INFORMATION SCIENCES.

USDA. 1995. SOIL SURVEY OF MONTGOMERY COUNTY, MARYLAND. WASHINGTON, DC: UNITED STATES DEPARTMENT OF AGRICULTURE, NATURAL RESOURCES CONSERVATION SERVICE.

USGS. 1975. BEDROCK MAP OF MONTGOMERY COUNTY, MARYLAND. RESTON, VIRGINIA: UNITED STATES GEOLOGICAL SURVEY.

UNIVERSITY OF MINNESOTA. 2008. CONTAMINATION OF SOIL AND GROUNDWATER DUE TO STORMWATER INFILTRATION PRACTICES A LITERATURE REVIEW. PREPARED BY: PETER T. WEISS, GREG LEFEVRE AND JOHN S. GULLIVER OF THE UNIVERSITY OF MINNESOTA STORMWATER ASSESSMENT PROJECT.



**APPENDIX A – PHASE I SOUTH – DETAILED HAZARDOUS MATERIALS SITE SUMMARY TABLE**

| Phase I South – Detailed Hazardous Materials Site Summary Table |   |   |                     |          |    |          |  |   |                                  |  |                                    |  |   |
|---|---|---|---------------------|----------|----|----------|--|---|----------------------------------|--|------------------------------------|--|---|
| Site #  | Site Reconnaissance Summary   | Facility  | Street              | City     | ST | ZIP Code | Records of Concern                                       | Records of Concern Summary  | Potential Environmental Concerns | Distance of the Site's Boundary to the LOD | Direction of the Site from the LOD | Inferred Groundwater Gradient in relation to the LOD | Potential Environmental Concern Ranking |
| 1   | The site was observed to be developed with a church/private school. No environmental concerns were observed during the site reconnaissance.   | Oakcrest School   | 850 Balls Hill Rd   | McLean   | VA | 22101    | FINDS Registry ID: 110063982043                          |   | FINDS registry                   | 960  | S                                  | Cross-gradient                                       | De minimis                              |
| 2   |   | Wickersham, Warren G Property   | 6811 Wemberly Wy    | McLean   | VA | 22101    | RGA LUST Facility ID: Not reported                       |   | Closed LUST                      | 1195                                       | S                                  | Cross-gradient                                       | De minimis                              |
| 3   | The site was observed to be developed with multiple office and research buildings, some of which were very large in size. Several pools for research/ testing were also observed. Access to the site, as well as photographs of the site were restricted. | Naval Surface Warfare Center - Carderock Division, Carderock Taylor Testing | 9500 Macarthur Blvd | Potomac  | MD | 20817    | LRP, DOD Installation Restoration Program (IRP) Facility | <p>NSWC - Carderock Division performs Research, Development, Testing and Evaluation in naval architecture, marine engineering, ship concepts, vehicle technology and survivability under the effect of weapons; fleet support, and in-service engineering for surface and undersea vehicle systems. The facility initially had 9 restoration program sites and 4 munitions restoration program sites. The site has been by the Department of Defense since 1937.</p> <p>A Remedial Investigation (RI) of these nine sites under the DoD Installation Restoration Program (IRP) was initiated in 2001 and was completed in 2006 when a Record of Decision (ROD) was issued by the Navy for the 9 sites that stated that no further action was required for these sites.</p> <p>The 2006 RI identified an additional 16 sites of potential concern. Removal/remedial actions were conducted at 2 of the sites. The final Site Investigation Closeout Report concluded that no further action was required for the 16 sites (Sites 10-25).</p> <p>During a review of records of a World-War I chemical-weapons testing, a possible test area was identified as the Conduit Road Test Site (CRFT). The records indicated that an Army field test of various protective masks against diphenylchloroarsine (DA) gas may have been conducted near this site. An investigation was conducted by the Navy to evaluate these concerns. The investigation found no conclusive evidence for the exact location of the former CRFT. Representatives of MDE, USEPA, and the NSWCCD community expressed agreement with this assessment.</p> <p>Currently this is no IRP related activity being performed at the site. Based on a review of the available information on the restoration and munitions sites at this facility, none of the sites are expected to impact the LOD.</p> | LRP, DOD Facility                | 140  | NW                                 | Cross-gradient                                       | Moderate                                |
| 4   |   | Edleman Residence   | 8505 River Rock Ter | Bethesda | MD | 20817    | OCPCASES Facility ID: 15-0143MO, CLOSED, 11/14/2014      |   | Closed heating oil UST           | 870  | SE                                 | Cross-gradient                                       | De minimis                              |



| Phase I South – Detailed Hazardous Materials Site Summary Table |                             |                           |                        |          |    |          |   |   |  |  |                                    |  |   |
|---|-----------------------------|---------------------------|------------------------|----------|----|----------|---|---|--|--|------------------------------------|--|---|
| Site #  | Site Reconnaissance Summary | Facility                  | Street                 | City     | ST | ZIP Code | Records of Concern  | Records of Concern Summary  | Potential Environmental Concerns             | Distance of the Site's Boundary to the LOD | Direction of the Site from the LOD | Inferred Groundwater Gradient in relation to the LOD | Potential Environmental Concern Ranking |
| 5   |                             | Susan Edlavitch Residence | 6717 River Trail Ct    | Bethesda | MD | 20817    | OCPCASES Facility ID: 18-0030MO, CLOSED, 08/29/2017   |   | Closed heating oil UST                       | 1235                                       | E                                  | Upgradient   | De minimis                              |
| 6   |                             | Griffith Spill            | 6700 Persimmon Tree Rd | Bethesda | MD | 20817    | OCPCASES Facility ID: 03-0729MO1, CLOSED, 03/17/2003; LEAD Facility ID: 160700425125; HMIRS |   | Closed heating oil UST, Lead facility, Spill | 1220                                       | S                                  | Upgradient   | De minimis                              |
| 7   |                             | Karen Moore Residence     | 8521 Carlynn Dr        | Bethesda | MD | 20817    | OCPCASES Facility ID: 15-0559MO, CLOSED, 05/01/2015   | <b>2015</b> - A 550-gallon heating (diesel #2) UST was excavated and removed from the residence. An unknown amount impact soil was identified in the excavation that was addressed and disposed off-site. MDE granted closure to the site approximately 2 months later. It is believed that the former UST was located at least 325 feet east of the LOD.   | Closed heating oil UST                       | 250  | SE                                 | Cross-gradient                                       | Moderate                                |
| 8   |                             | Gary Kaufman              | 6820 Carlynn Ct        | Bethesda | MD | 20817    | OCPCASES Facility ID: 00-2012MO1, CLOSED, 07/10/2000  |   | Closed heating oil UST                       | 550  | SE                                 | Cross-gradient                                       | De minimis                              |
| 9   |                             | Dava Singh Residence      | 6718 Persimmon Tree Rd | Bethesda | MD | 20817    | OCPCASES Facility ID: 16-0012MO, CLOSED, 07/24/2015   |   | Closed heating oil UST                       | 1,060                                      | S                                  | Downgradient   | De minimis                              |
| 10  |                             | Drewyer Residence         | 8404 Carlynn Dr        | Bethesda | MD | 20817    | OCPCASES Facility ID: 93-1851MO2, CLOSED, 03/26/1993  |   | Closed heating oil UST                       | 890  | SE                                 | Downgradient   | De minimis                              |
| 11  |                             | Alen Salerian Residence   | 8409 Carlynn Dr        | Bethesda | MD | 20817    | OCPCASES Facility ID: 16-0712MO, OPEN   |   | Open heating oil UST                         | 745  | SE                                 | Downgradient   | De minimis                              |
| 12  |                             | Vernon Locklear           | 6910 Carlynn Ct        | Bethesda | MD | 20817    | OCPCASES Facility ID: 96-2236MO2, CLOSED, 11/12/1996  | <b>1996</b> – A heating oil (diesel #2) UST was abandoned in-place (date and size of the tank are unknown). In 1996, the home buyers suspected the UST had leaked. An MDE inspector found no evidence of a release and the case was closed on 11/12/96. The former UST is believed to be located approximately 170 feet to the east, adjacent to the chimney on the southern side of the residential structure.   | Closed heating oil UST                       | LOD  | SE                                 | Cross-gradient                                       | Moderate                                |
| 13  |                             | Nilu Kundagrami Residence | 6920 Carlynn Ct        | Bethesda | MD | 20817    | OCPCASES Facility ID: 15-0308MO, CLOSED, 12/09/2014   | <b>2014</b> - A 550-gallon heating oil (diesel #2) UST over 20 years old was removed approximately 120 feet southeast (cross-gradient) of the LOD. Approximately 2.94 tons of impacted soil was excavated to 8 ft bgs. PID readings for the samples at the bottom of pit read between 12,000 and 15,000 mg/kg (>250 ppm residential cleanup value). Additional excavation could not be performed due to structural constraints. No groundwater was encountered during the excavation. | Closed heating oil UST                       | LOD  | SE                                 | Cross-gradient                                       | Moderate                                |
| 14  |                             | Terry Blackburn Residence | 7108 Helmsdale Dr      | Bethesda | MD | 20817    | OCPCASES Facility ID: 14-0430MO, CLOSED, 03/18/2014   |   | Closed heating oil UST                       | 525  | NE                                 | Cross-gradient                                       | De minimis                              |



| Phase I South – Detailed Hazardous Materials Site Summary Table |  |  |                        |          |    |          |   |   |   |  |                                    |  |   |
|---|--|--|------------------------|----------|----|----------|---|---|---|--|------------------------------------|--|---|
| Site #  | Site Reconnaissance Summary  | Facility   | Street                 | City     | ST | ZIP Code | Records of Concern  | Records of Concern Summary  | Potential Environmental Concerns                      | Distance of the Site's Boundary to the LOD | Direction of the Site from the LOD | Inferred Groundwater Gradient in relation to the LOD | Potential Environmental Concern Ranking |
| 15  | The site was observed to be developed with a school. No environmental concerns were observed during the site reconnaissance. | Carderock Springs Elementary School                              | 7401 Persimmon Tree Ln | Bethesda | MD | 20817    | UST Facility ID: 11067; HIST UST Facility ID: 6009153; OCPCASES Facility ID: 93-0368MO1, CLOSED, 12/28/1992; FINDS, US AIRS, ECHO Registry ID: 110001678211           | <b>2000</b> - A 10,000-gallon heating oil (diesel #2) UST was excavated and removed from the site. Due to low-level PID readings (10 to 60 ppm) no sampling was required by MDE, since there were no indications of a major release. The case received closure in December 1992. Based on historical aerial photographs, the school's footprint was much smaller before a renovation that was completed in approximately 2010. The location of the former UST is believed to be at least 255 feet north of the LOD.   | Closed heating oil UST, FINDS, US AIRS, ECHO Registry | LOD  | N                                  | Upgradient   | Moderate                                |
| 16  |  | James Worley   | 8021 Thornley Ct       | Potomac  | MD | 20854    | OCPCASES Facility ID: 97-1462MO1, CLOSED, 11/15/1999  |   | Closed heating oil UST                                | 385  | N                                  | Cross-gradient                                       | De minimis                              |
| 17  |  | U.S. Postal Service  | 7801 Seven Locks Rd    | Bethesda | MD | 20817    | HIST UST Facility ID: 3009273/INACTIVE  |   | Misidentified facility                                | 55   | NW                                 | Cross-gradient                                       | De minimis                              |
| 18  |  | Tri State Stone & Building Supply I/ Stoneyhurst Quarry Number 1 | 8200 Seven Locks Rd    | Bethesda | MD | 20817    | UST Facility ID: 15521; HIST UST Facility ID: 6009034; OCPCASES Facility ID: 02-0901MO1, CLOSED, 04/24/2002; NPDES; FINDS/ ECHO Registry ID: 110009680764; MINES MRDS |   | Closed UST, NPDES; FINDS/ ECHO registry, MINES MRDS   | 725  | W                                  | Cross-gradient                                       | De minimis                              |
| 19  |  | American Plant Food  | 7405 River Rd          | Bethesda | MD | 20817    | FINDS/ ICIS FRS/ ECHO Registry ID: 110028142971   |   | FINDS/ ICIS FRS/ ECHO Registry (FIRFA violation)      | 440  | E                                  | Cross-gradient                                       | De minimis                              |
| 20  |  | Dry Cleaning Station   | 7612 Arrowood Rd       | Bethesda | MD | 20817    | EDR Hist Cleaner  |   | Misidentified dry cleaner                             | 609  | E                                  | Upgradient   | De minimis                              |
| 21  |  | Cevon Wallace Residence  | 7613 Dwight Dr         | Bethesda | MD | 20817    | OCPCASES Facility ID: 14-0215MO, Closed   | <b>2013</b> - A 500-gallon heating oil (diesel #2) UST was excavated and removed from the southeastern corner of the residential structure on the property. The UST was reportedly buried 2 feet bgs, with the bottom of the UST, 6 feet bgs. A small perforation was observed on the bottom of the UST that appeared to have released a minimal amount of heating oil. PID readings from the bottom of the excavation were reported at 180 ppm. The homeowner instructed the tank removal company that they would use another firm to address any impacted soil. The case remained open until July 2020, as the homeowner never collected a soil sample to confirm that a major release had occurred. Based on the most recent closure report file from MDE, the site was remediated, and case received closure on July 22, 2020. The former UST is approximately 250 feet northwest of the LOD. | Closed heating oil UST                                | LOD  | W                                  | Upgradient   | Moderate                                |



| Phase I South – Detailed Hazardous Materials Site Summary Table |   |                           |                   |          |    |          |   |   |  |  |                                    |  |   |
|---|---|---------------------------|-------------------|----------|----|----------|---|---|--|--|------------------------------------|--|---|
| Site #  | Site Reconnaissance Summary   | Facility                  | Street            | City     | ST | ZIP Code | Records of Concern  | Records of Concern Summary  | Potential Environmental Concerns                 | Distance of the Site's Boundary to the LOD | Direction of the Site from the LOD | Inferred Groundwater Gradient in relation to the LOD | Potential Environmental Concern Ranking |
| 22  |   | Falamaer Beiglarbbeigle   | 7324 Arrowood Rd  | Bethesda | MD | 20817    | UST Facility ID: 12707/ INACTIVE; OCPCASES Facility ID: 01-1728MO1, CLOSED, 01/18/2002  |   | Closed heating oil UST                           | 605  | E                                  | Cross-gradient                                       | De minimis                              |
| 23  |   | Unknown                   | 7627 Carterer Rd  | Bethesda | MD | 20817    | OCPCASES Facility ID: 99-1185MO1, CLOSED, 01/05/1999/ ERNS NRC Report # 462196, Incident Date Time 1998-11-02 06:30:00  |   | Closed MDE OCP Case, spill                       | 696  | W                                  | Cross-gradient                                       | De minimis                              |
| 24  | The site was observed be developed with a residential structure. The structure and surrounding landscaping/ yard appeared to be under renovation during the site reconnaissance. No environmental concerns were observed. | Pest Proof Spill          | 7327 Bradley Blvd | Bethesda | MD | 20817    | OCPCASES Facility ID: 05-0031MO1, CLOSED, 03/28/2006  | <b>2004</b> - A pest management company that was drilling holes in a concrete step to apply pesticides inadvertently hit product lines associated with a heating oil UST that released heating oil into the soil surrounding the steps. The line was shut off and a new line was installed., as well as the concrete steps were removed and impacted soil down to approximately 30" was excavated and disposed of off-site. Soil samples were collected from underneath the steps at 3 ft, and 8ft. bgs and analyzed from TPH-DRO and BTEX. TPH-DRO was detected at 1,100 mg/kg in the 3 ft sample and non-detect in the 8ft sample. The cased received no further action from MDE in 2006. The release is believed to at least 200 feet northeast of the LOD and any movement of residual contamination would most likely be inhibited by the foundation of the structure based on the depth of the detected concentrations. The residence appeared to be under construction during the July 2020 site reconnaissance. | Closed MDE OCP Case                              | 5  | E                                  | Cross-gradient                                       | Moderate                                |
| 25  |   | Sarah Wang                | 9403 Fernwood Rd  | Bethesda | MD | 20817    | OCPCASES Facility ID: 00-1644MO1, CLOSED, 05/23/2000  |   | Closed heating oil UST                           | 773  | S                                  | Downgradient   | De minimis                              |
| 26  |   | Wyngate Elementary School | 9300 Wadsworth Dr | Bethesda | MD | 20817    | UST Facility ID: 11866; HIST UST Facility ID: 6009314; UST Tank Status Permanently Out of Use; OCPCASES Facility ID: 97-0415MO2, CLOSED, 10/31/1996; ERNS; ECHO/ FINDS/ US AIRS Registry ID: 110001281014; FINDS Registry ID: 110056018704; NPDES |   | Closed UST, Spill, ECHO/ FINDS/ US AIRS registry | 1014                                       | S                                  | Downgradient   | De minimis                              |
| 27  |   | Robert Litowitz Residence | 9313 Friars Rd    | Bethesda | MD | 20817    | OCPCASES Facility ID: 14-0653MO, CLOSED, 06/03/2014   |   | Closed heating oil UST                           | 799  | S                                  | Downgradient   | De minimis                              |
| 28  |   | T M R Enterprises         | 7604 Barnum Rd    | Bethesda | MD | 20817    | EDR Hist Auto   |   | Misidentified service station                    | 560  | W                                  | Cross-gradient                                       | De minimis                              |





| Phase I South – Detailed Hazardous Materials Site Summary Table |  |  |                          |          |    |          |   |   |   |  |                                    |  |   |
|---|--|--|--------------------------|----------|----|----------|---|---|---|--|------------------------------------|--|---|
| Site #  | Site Reconnaissance Summary  | Facility   | Street                   | City     | ST | ZIP Code | Records of Concern  | Records of Concern Summary  | Potential Environmental Concerns                | Distance of the Site's Boundary to the LOD | Direction of the Site from the LOD | Inferred Groundwater Gradient in relation to the LOD | Potential Environmental Concern Ranking |
| 29  |  | Carter Residence   | 9317 Friars Rd           | Bethesda | MD | 20817    | OCPCASES Facility ID: 08-0021MO1, CLOSED, 08/03/2007  |   | Closed heating oil UST                          | 602  | S                                  | Downgradient   | De minimis                              |
| 30  |  | David, Cohn  | 9411 Fernwood Rd         | Bethesda | MD | 20817    | OCPCASES Facility ID: 99-0209MO1, CLOSED, 10/14/1998  |   | Closed heating oil UST                          | 408  | S                                  | Downgradient   | De minimis                              |
| 31  |  | Old Georgetown Club  | 9600 Fernwood Rd         | Bethesda | MD | 20817    | FINDS/ ECHO Registry ID: 110015603499   | <b>1996</b> - The facility had a minor NPDES general covered permit that expired in 2006. No violations associated with the permit were identified; therefore, impacts to the LOD are unlikely.   | NPDES Permit                                    | 87   | S                                  | Cross-gradient                                       | Low                                     |
| 32  | The site was observed to be developed with several golf courses, sport facilities and club house. Access to the property was restricted. | Montgomery County Country Club/ Bethesda Country Club/ B Giancola Quarry | 7601 - 7701 Bradley Blvd | Bethesda | MD | 20817    | LRP, FUDS, ERNS NRC Report # 594550, Incident Date Time 2000-02-01 10:00:00; UST Facility ID: 5105; HIST UST Facility ID: 6008704; OCPCASES Facility ID: 90-0263MO, CLOSED, 08/11/1989; 08-0264MO1, CLOSED, 11/03/2008; NPDES; FINDS/ US AIRS/ ECHO Registry ID: 110001247730; MINES MRDS | <b>1989</b> - Two 1,000-gallon gasoline/diesel USTs were removed in 2007. 2,000-gallon diesel ASTs installed in their place. A 2,000-gallon diesel and 550-gallon USTs excavated and removed in 1989 from the maintenance area (approximately 1,800 feet west of the LOD). No evidence of release was observed. PIDs readings were recorded at 0 ppm in the soil at the bottom of the excavation (approximately 9 ft bgs).<br><br>According to records available for the MDE Land Restoration Program (LRP) site (BM 1524), it was believed that possible contamination may exist on the property from previous use by the US Military between WWI and WWII; however, the site was extensively graded when the golf course was constructed. No known sampling has been conducted on the site. The site is considered closed by MDE. | Closed USTs, Active USTs, ASTs, Closed LRP site | LOD  | W                                  | Cross-gradient                                       | Moderate                                |
| 33  |  | Federation of American Societies For Experimental Biology                | 9650 Rockville Pike      | Bethesda | MD | 20814    | FINDS/ US AIRS/ ECHO Registry ID: 110001247543  | <b>Currently</b> - The facility has active air emission permits. No major violations have been recorded; therefore, impacts to the LOD are unlikely.  | FINDS/ US AIRS/ ECHO registry                   | 230  | NW                                 | Upgradient   | Low                                     |
| 34  | This site is developed with a private school and church. No environmental concerns were observed during                                  | St Jane Francis Day Chantal  | 9701 Old Georgetown Rd   | Bethesda | MD | 20814    | OCPCASES Facility ID: 7-2296MO1, CLOSED, 12/28/1992; FINDS/ US AIRS/ ICIS FRS/ ECHO Registry ID: 110001783268   | <b>1987</b> - A product line was found have leaked oil into the nearby soil. According to interviews, the impacted soil excavated and disposed of off-site. The case received closure by MDE.<br><br><b>1992</b> - A 20,000-gallon heating oil (diesel #2) was excavated and removed from the site. PIDs readings from the soils from the bottom of the excavation was below 50 ppm. A PID reading near the fill port was over 100 ppm. The MDE representative granted permission for the site to be backfilled and the case was closed. Residual contamination may still be present on-site; however, the former UST is believed to be approximately 250-500 feet downgradient of the LOD.   | Closed heating oil UST/ Spill                   | LOD  | SE                                 | Cross-gradient                                       | Moderate                                |





| Phase I South – Detailed Hazardous Materials Site Summary Table |   |   |                 |          |    |          |   |   |   |  |                                    |  |   |
|---|---|---|-----------------|----------|----|----------|---|---|---|--|------------------------------------|--|---|
| Site #  | Site Reconnaissance Summary   | Facility                                      | Street          | City     | ST | ZIP Code | Records of Concern  | Records of Concern Summary  | Potential Environmental Concerns  | Distance of the Site's Boundary to the LOD | Direction of the Site from the LOD | Inferred Groundwater Gradient in relation to the LOD | Potential Environmental Concern Ranking |
| 35  | This site was observed to developed with a private school. Several of the buildings appear to be new or have been renovated. No environmental concerns were observed during | French International School, Lycee Rochambeau | 9600 Forest Rd  | Bethesda | MD | 20814    | UST Facility ID: 2558 ACTIVE/INACTIVE; HIST UST Facility ID: 6008638; OCPCASES Facility ID: 07-0069MO1, CLOSED, 08/25/2006; 94-0387MO, 09/20/1993; 7-1607MO, CLOSED, 05/28/1987; 00-2011MO1, 03/04/2002; ASBESTOS; RCRA-VSQG EPA ID: MDR000526325; FTTS; FINDS/ ECHO/ US AIRS/ ICIS FRS Registry ID: 110001690965 | <p><b>1987</b> - A 6,000-gallon heating oil (diesel #2) UST was closed in-place after the UST failed a tank tightness test. Two monitoring wells were installed that were tested from free product, none of which was observed. A new 6,000-gallon heating oil UST was installed in-place of the abandoned UST. The case received closure from MDE approximately 3 months later.</p> <p><b>1993</b> - A 1,000-gallon diesel UST (installed in 1960) that had been used to fuel school vehicles, was excavated and removed from the site. Soil from the excavation was screened using a PID, which ranged from 68 ppm to 113 ppm. A PID reading from soil 2 ft. bgs of the bottom of the UST was recorded at 21.9 ppm. Based on these PID readings, the MDE inspector onsite during the UST removal allowed the excavation to be backfilled and recommended the case be closed. The case was formerly closed by MDE approximately 4 months later.</p> <p><b>2000</b> - The school hired a contractor to conduct a subsurface environmental investigation to determine if any residual petroleum contamination existed in the vicinity of the 6,000-gallon heating oil UST closed in-place in 1987, as well as in the vicinity of the active 6,000-gallon heating oil UST. Three soil boring samples were collected from depth ranging from 12-16 feet bgs around each UST and analyzed from TPH-DRO. TPH-DRO was not detected above the laboratory method detection limit in any of the samples collected. The case received closure in March 2002.</p> <p><b>2006</b> - An abandoned 1,500-gallon UST filled with water was found during construction in the parking lot of the school. PID readings were taken from the soils and excavation bottom that ranged from 5 to 103 ppm. Three confirmation soil samples were collected from the bottom of the excavation and analyzed for TPH-GRO, TPH-DRO, and BTEX, all of which were non-detect.</p> <p><b>Currently</b> - The 6,000-gallon heating oil UST installed in 1987 is believed to still be active on-site. The current and former USTs are believed to be at least 700 feet downgradient of the LOD; therefore, no impacts to the LOD are likely.</p> | Closed USTs   | 339  | S                                  | Downgradient   | Low                                     |
| 36  |   | Pooks Hill Apartments                         | 3 Pooks Hill Rd | Bethesda | MD | 20814    | UST Facility ID: 17432; HIST UST Facility ID: 6008782; OCPCASES Facility ID: 9-1478MO, CLOSED, 02/04/1991; 9-1619MO, CLOSED, 05/31/1989; 08-0250MO1, CLOSED, 02/01/2011; LEAD Facility ID: 160700430907 EDR Hist Auto; ECHO/ FINDS/ US AIR Registry ID: 110001690493  |   | Closed USTs, Lead Facility, EDR Hist Auto; ECHO/ FINDS/ US AIR registry | 822  | w                                  | Upgradient   | De minimis                              |



| Phase I South – Detailed Hazardous Materials Site Summary Table |  |  |                        |          |    |          |  |  |  |  |                                    |  |   |
|---|--|--|------------------------|----------|----|----------|--|--|--|--|------------------------------------|--|---|
| Site #  | Site Reconnaissance Summary  | Facility                                   | Street                 | City     | ST | ZIP Code | Records of Concern   | Records of Concern Summary   | Potential Environmental Concerns                         | Distance of the Site's Boundary to the LOD | Direction of the Site from the LOD | Inferred Groundwater Gradient in relation to the LOD | Potential Environmental Concern Ranking |
| 37  |  | Hollingsworth Renee                        | 4902 Asbury Ln         | Bethesda | MD | 20814    | EDR Hist Cleaner   |  | Misidentified dry cleaner                                | 466  | W                                  | Upgradient   | De minimis                              |
| 38  |  | Sugerland Texaco Inc                       | 9801 Singleton Dr      | Bethesda | MD | 20817    | EDR Hist Auto  |  | Misidentified service station                            | LOD  | S                                  | Cross-gradient                                       | De minimis                              |
| 39  | The site was observed to be developed with several large radio towers. Access to the site was restricted.  | WMAL Radio                                 | 7115 Greentree Rd      | Bethesda | MD | 20817    | UST Facility ID: 2693; HIST UST Facility ID: 6008800; OCPCASES Facility ID: 97-0119MO2, CLOSED, 08/01/1996; ASBESTOS; MANIFEST                                   | <b>1996</b> – A 2,000-gallon steel heating oil (diesel #2) UST was excavated and removed from the site. No impacted soil was found (PID reading of 0 ppm). The case received closure from MDE shortly thereafter.  | Closed heating oil UST, ASBESTOS, MANIFEST               | LOD  | N                                  | Upgradient   | Low                                     |
| 40  |  | Ain Kivimae Residence                      | 7208 Grubby Thicket Wy | Bethesda | MD | 20817    | OCPCASES Facility ID: 14-0033MO, CLOSED, 08/27/2013  | <b>2013</b> - A 500-gallon heating oil (diesel #2) UST was excavated and removed from the northwestern corner of the residential structure on the property. The UST was found to have released petroleum into the soil in the vicinity of the UST. No soil was excavated due to both the sewer and water lines were believed to run near or underneath the former UST. A soil sample was collected approximately 1 foot below the grade of the former UST (approx. 6 ft bgs) and analyzed for TPH-DRO, TPH-GRO, and VOCs. The excavation was backfilled to grade with existing soils and borrow fill. Based on the analytical results, TPH-DRO was detected at 4,600 mg/kg, TPH-GRO was detected at 240 ug/kg, all VOCs were non-detect in the soil sample. The environmental contractor investigated the home's basement for signs of vapor intrusion using a PID and visual evidence of fuel oil seeping through the walls. Several days later, six soil borings were advanced using a geoprobe around the vicinity of the former UST. Four soil samples were collected and analyzed for TPH-DRO, TPH-GRO, and VOCs. Based on the analytical results, all samples analyzed were non-detect for the constituents analyzed for with the exception of detected concentrations of TPH-DRO (11,000 mg/kg), TPH-GRO (3,800 ug/kg), Xylenes (14 ug/kg), and naphthalene (6.2 ug/kg) in Sample #2 collected at 9 ft. bgs from the northern side of the eastern side of the excavation. Based on the results of the investigation, it appears that the residual soil contamination is localized and has not migrated off-site. The case received no further action from MDE in August 2013. The location of the former UST is believed to be approximately 396 feet east of the LOD. Based on this information summarized above, impacts to the LOD are unlikely. | Closed heating oil UST                                   | 362  | E                                  | Cross-gradient                                       | Low                                     |
| 41  | The site was observed to be developed with multiple multi-story apartment complexes. No environmental concerns were observed during the site reconnaissance. | Whitley Park Condominium Association, Inc. | 5450 Whitley Park Ter  | Bethesda | MD | 20814    | UST Facility ID: 12054/ ACTIVE/ INACTIVE; LEAD Facility ID: 160702904305, 160702904670, 160702904965, 16160702905036, FINDS Registry ID: 110019906477, 400235584 | <b>1986</b> – One 20,000-gallon heating oil (diesel #2) UST was closed in-place. The UST is associated with a former owner and structure that is different than what is presently located on the site. The case received closure in 2015.<br><br><b>Currently</b> - A 1,000-gallon diesel UST associated with an emergency generator was installed in 1988 and is currently in-use. The UST is believed to be approximately 180 feet south of the LOD.   | Closed heating oil UST, Active UST, Lead, FINDS registry | LOD  | S                                  | Cross-gradient                                       | Moderate                                |



| Phase I South – Detailed Hazardous Materials Site Summary Table |                             |                       |                                    |          |    |          |   |  |                                  |  |                                    |  |   |
|---|-----------------------------|-----------------------|------------------------------------|----------|----|----------|---|--|----------------------------------|--|------------------------------------|--|---|
| Site #  | Site Reconnaissance Summary | Facility              | Street                             | City     | ST | ZIP Code | Records of Concern  | Records of Concern Summary   | Potential Environmental Concerns | Distance of the Site's Boundary to the LOD | Direction of the Site from the LOD | Inferred Groundwater Gradient in relation to the LOD | Potential Environmental Concern Ranking |
| 42  |                             | Hue Macrell Residence | 7201 Grubby Thicket Wy             | Bethesda | MD | 20817    | OCPCASES Facility ID: 05-0011MO, CLOSED, 03/28/2013                             | <b>2004</b> - A partially buried 550-gallon heating oil (diesel #2) tank was discovered in a crawlspace underneath the residential structure in 2004. The residual heating oil was pumped out and disposed of offsite. The tank was then excavated and removed. Soils were screened using a PID. A PID reading of 28 ppm was recorded from the soil 3 feet below the grade of the former tank. MDE requested that impacted soil be disposed of offsite and that confirmation samples be collected and analyzed for TPH-DRO, TPH-GRO, MTBE, and BTEX. No records of the analytical results were provided in the files from MDE; however, a closure review summary from 2013 stated that closure was granted based on removal of contaminated soil, field observations, and that the residence was connected to the public water supply. The former UST is at least 325 feet southeast of the LOD; therefore, impacts to the LOD are unlikely.   | Closed heating oil UST           | 300  | E                                  | Upgradient   | Low                                     |
| 43  |                             | Spill                 | 495 & Old Georgetown Rd Inner Loop | Bethesda | MD | 20817    | OCPCASES Facility ID: 02-1363MO1, CLOSED, 06/12/2002 (spill)                    | <b>2002</b> - According to available information the case was associated with a surficial spill that occurred on April 24, 2002 that was remediated and closed by MDE on June 12, 2002. The MDE case records have been reportedly destroyed per the information in the PIA request.  | Spill (surficial)                | LOD  | E                                  | Cross-gradient                                       | Moderate                                |
| 44  |                             | Howard Rubin          | 7209 Greentree Rd                  | Bethesda | MD | 20817    | OCPCASES Facility ID: 90-0101MO1, CLOSED, 08/14/1991                            | <b>1989</b> - In 1989 the owner of the residence on the site reported to MDE that a strong petroleum odor was emanating from the basement. Upon further investigation it was found that the residence's recently replaced heating oil UST on the south side of the residence was leaking. Heating oil was found in the basement sump pump and was discharging into the storm drain on the eastern side of the property. Impacted soil around the sump pump was excavated and disposed of off-site. An oil/water separator was installed to mitigate the petroleum discharge, as well as a fan and vent system to remove petroleum odors was installed. Additionally, two soil borings that were completed as piezometers (monitoring wells) were installed on the north and south side of the residence. TPH was detected at 5 mg/kg and 233.7 mg/kg in the two soil samples collected at approximately 10 feet bgs and 13 feet bgs, respectively. Concentrations of TPH were detected at 3 mg/l in the monitoring well on the south side of the property (no water was encountered in piezometer 2 on the north side). A trickle hose was installed to introduce a continuous flow between the monitoring well on the south side of the property and basement sump pump. In 1990 the air vent system and trickle hose were turned off after petroleum odors or sheens in the sump pump were no longer observed for one month. The case received no further action in August 1991. The former UST is approximately 450 feet east of the LOD and hydrologically crossgradient. Based on the information summarized above, no impacts to the LOD are likely. | Closed heating oil UST           | 428  | E                                  | Cross-gradient                                       | Low                                     |
| 45  |                             | 9720 Montauk Ave.     | 9720 Montauk Ave                   | Bethesda | MD | 20817    | FTTS INSPECTION ID: 2000032215921 1; HIST FTTS; FINDS Registry ID: 110011524314 |  | FTTS registry                    | 744  | N                                  | Upgradient   | De minimis                              |



| Phase I South – Detailed Hazardous Materials Site Summary Table |  |                             |                       |           |    |          |  |   |   |  |                                    |  |   |
|---|--|-----------------------------|-----------------------|-----------|----|----------|--|---|---|--|------------------------------------|--|---|
| Site #  | Site Reconnaissance Summary  | Facility                    | Street                | City      | ST | ZIP Code | Records of Concern   | Records of Concern Summary  | Potential Environmental Concerns                                    | Distance of the Site's Boundary to the LOD | Direction of the Site from the LOD | Inferred Groundwater Gradient in relation to the LOD | Potential Environmental Concern Ranking |
| 46  | The site was observed to be developed with a multi-story hotel and restaurant. No environmental concerns were observed during the site reconnaissance.       | Bethesda Marriott Hotel     | 5151 Pooks Hill Rd    | Bethesda  | MD | 20814    | UST Facility ID: 13279; HIST UST Facility ID: 6009023; OCPCASES Facility ID: 98-1011MO1, CLOSED, 03/28/2000; 94-1423MO, 11/19/1993; FINDS/ ECHO Registry ID: 110017882852  | <p><b>1993</b> - Approximately 10-15 gallons of heating oil (diesel #2) was released to bare soil during filling of a 15,000-gallon UST. The impacted soil was excavated and disposed of off-site. The case was closed shortly thereafter.</p> <p><b>1999</b> - A 15,000-gallon heating oil (diesel #2) UST was closed in-place and a 500-gallon diesel UST was excavated and removed from the site. Two confirmation soil samples were collected and analyzed from BTEX and TPH-DRO, which were all non-detect.</p> <p>The portion of the LOD within the site is upgradient of the USTs and therefore, the potential for any impacts from these former USTs is low.</p>  | Closed UST, spill, FINDS/ ECHO registry                             | LOD  | W                                  | Cross-gradient                                       | Low                                     |
| 47  | The site was observed to be developed with multiple multi-story apartment complexes. No environmental concerns were observed during the site reconnaissance. | The Promenade Tower         | 5225 Pooks Hill       | Bethesda  | MD | 20817    | UST Facility ID: 2609 ACTIVE/INACTIVE; ASBESTOS; LEAD; OCPCASES Facility ID: 93-2109MO2, CLOSED, 04/14/1993; 98-0396MO1, CLOSED, 01/16/1998; EDR Hist Cleaner (CUSTOM CLEANERS); FINDS/ US AIRS/ ECHO Registry ID: 110001281265; | <p><b>1997</b> - One 40,000-gallon heating oil (diesel #2) UST installed in 1972 was excavated and disposed of off-site. The USTs was replaced with a single 40,000-gallon heating oil (diesel #2) UST (double walled fiberglass).</p> <p><b>1993</b> - A small isolated spill of diesel occurred around fill port of a 40,000-gallon UST on-site and was reported to MDE. The vent pipe was also found to have been broken and subsequently was replaced. The case was closed within 24 hours.</p> <p>No regulatory information pertaining to a dry cleaner existing at this property was identified during this project. Additionally, the ICIS-AIR permit(minor) is associated with the apartment building emissions from lessors.</p> | Closed UST, historic EDR dry cleaner, FINDS/ US AIRS/ ECHO registry | LOD  | S                                  | Cross-gradient                                       | Moderate                                |
| 48  |  | Antoinette Bozievich Buxton | 9803 Montauk Ave      | Bethesda  | MD | 20817    | FINDS/ ICIS/ ECHO Registry ID: 110010717368; LEAD Facility ID: 160700591435  |   | FINDS/ ICIS/ ECHO registry, Lead Facility                           | 971  | N                                  | Upgradient   | De minimis                              |
| 49  |  | Brookville Valet Inc        | 9703 Parkwood Dr      | Bethesda  | MD | 20814    | EDR Hist Cleaner   |   | Misidentified dry cleaner   | 652  | E                                  | Upgradient   | De minimis                              |
| 50  |  | Ramp To 270 North Off       | Ramp To 270 North Off | Rockville | MD | 20852    | ERNS NRC Report # 430652; ERNS Incident Date Time 1998-03-31 18:00:00  | <b>1998</b> - Five 55-gallon drums were reported to have been illicitly dumped between the interstate ramps. There is no record of a release. It is believed that the drums were removed and properly disposed of at a regulated facility; therefore, impacts to the LOD are unlikely.  | Illicit dumping (closed)  | LOD  | E                                  | Cross-gradient                                       | Low                                     |
| 51  |  | Griffith Consumers - Spill  | 7207 Thomas Branch Dr | Bethesda  | MD | 20817    | OCPCASES Facility ID: 98-1088MO1, CLOSED, 01/28/1998   | <b>1997</b> - A minor spill associated with a heating oil supplier occurred in November 1997 at the residence. The spill was remediated, and the case was closed in January 1998. The MDE case records have been reportedly destroyed per the information in the PIA request.   | Spill   | 200  | N                                  | Upgradient   | Low                                     |



| Phase I South – Detailed Hazardous Materials Site Summary Table |                             |                                    |                         |          |    |          |   |   |   |  |                                    |  |   |
|---|-----------------------------|------------------------------------|-------------------------|----------|----|----------|---|---|---|--|------------------------------------|--|---|
| Site #  | Site Reconnaissance Summary | Facility                           | Street                  | City     | ST | ZIP Code | Records of Concern  | Records of Concern Summary  | Potential Environmental Concerns        | Distance of the Site's Boundary to the LOD | Direction of the Site from the LOD | Inferred Groundwater Gradient in relation to the LOD | Potential Environmental Concern Ranking |
| 52  |                             | Ashburton Elementary School        | 6314 Lone Oak Dr        | Bethesda | MD | 20817    | UST Facility ID: 18754; HIST UST Facility ID: 6009137; OCPCASES Facility ID: 93-0546MO1, CLOSED, 12/28/1992; FINDS/ ECHO/ US AIRS Registry ID: 110001678293 |   | Closed USTs, FINDS/ ICIS/ ECHO registry | 1304                                       | N                                  | Upgradient   | De minimis                              |
| 53  |                             | Rothwell Residence                 | 6782 Surrywood Ln       | Bethesda | MD | 20817    | OCPCASES Facility ID: 03-1014MO1, CLOSED, 01/27/2003  |   | Closed heating oil UST                  | 310  | SE                                 | Cross-gradient                                       | De minimis                              |
| 54  |                             | Corvelli Vincent                   | 9904 Broad St           | Bethesda | MD | 20814    | EDR Hist Cleaner  |   | Misidentified EDR dry cleaner           | 991  | N                                  | Upgradient   | De minimis                              |
| 55  |                             | Russell Strand                     | 6758 Surreywood Ln      | Bethesda | MD | 20817    | OCPCASES Facility ID: 99-2217MO1, CLOSED, 08/18/1999  |   | Closed heating oil UST                  | 511  | SE                                 | Cross-gradient                                       | De minimis                              |
| 56  |                             | Pepco Spill                        | 10000 Old Georgetown Rd | Bethesda | MD | 20814    | OCPCASES Facility ID: 03-0135MO1, CLOSED, 08/20/2002  |   | Spill                                   | 960  | N                                  | Upgradient   | De minimis                              |
| 57  |                             | Osborne William G                  | 10002 Fleming Ave       | Bethesda | MD | 20814    | EDR Hist Cleaner; LEAD Facility ID: 160700599089  |   | Misidentified Cleaner, lead             | 1286                                       | N                                  | Upgradient   | De minimis                              |
| 58  |                             | Sun Demolition @ Grosvenor Heights | 5430 Grosvenor Ln       | Bethesda | MD | 20814    | FINDS Registry ID: 110064092011; NPDES, LEAD Facility ID: 1602418440  | <b>2015</b> - A general development permit was granted to the site in 2015. No violations associated with the permit were identified. No impacts to the LOD are likely. | NPDES General Development Permit, lead  | LOD  | W                                  | Cross-gradient                                       | Low                                     |





| Phase I South – Detailed Hazardous Materials Site Summary Table |   |  |                           |          |    |          |  |   |  |  |                                    |  |   |
|---|---|--|---------------------------|----------|----|----------|--|---|--|--|------------------------------------|--|---|
| Site #  | Site Reconnaissance Summary   | Facility   | Street                    | City     | ST | ZIP Code | Records of Concern   | Records of Concern Summary  | Potential Environmental Concerns                       | Distance of the Site's Boundary to the LOD | Direction of the Site from the LOD | Inferred Groundwater Gradient in relation to the LOD | Potential Environmental Concern Ranking |
| 59  | The site was observed to be developed with a fire station. A diesel AST for fueling and emergency generator with a diesel AST were observed along the western boundary of the site. | Bethesda Fire Department Inc. #26  | 6700 Democracy Blvd       | Bethesda | MD | 20817    | UST Facility ID: 14705; HIST UST Facility ID: 3009243; OCPCASES Facility ID: 95-1960MO1, CLOSED, 03/30/1995; 97-1460MO1, CLOSED, 04/14/1998; 9-1559MO1, CLOSED/TEST TANK FAILURE, 07/28/1997; FINDS/ US AIRS/ ECHO Registry ID: 110001250397 | <p><b>1989</b> - A 1,000-gallon diesel UST and 10,000-gallon heating oil (diesel #2) UST passed their tank tightness tests.</p> <p><b>1995</b> - A 10,000-gallon heating oil (diesel #2) UST installed in 1975 was excavated and removed from the site. Soil from the bottom of the excavation was checked with a PID, which were recorded at 1 and 2 ppm. The MDE inspector onsite gave permission for the excavation to be backfilled and the case was closed a month later.</p> <p><b>1997</b> - One 1,000-gallon diesel UST and one 1,000-gallon gasoline UST were excavated and removed from the site. No holes or perforations were observed on the excavated USTs. The soils 2 feet below grade of the UST were screened with a PID that ranged between 7.6 ppm and 12.2 ppm. The MDE inspector onsite gave permission for the excavation to be backfilled and the case was closed in 1998.</p> <p><b>Currently</b> - A 1,000-gallon diesel vaulted AST for fueling and 500-gallon diesel day tank associated with an emergency generator are located on the western side of the fire station. No environmental concerns were observed during the July 2020 site reconnaissance.</p> | Closed USTs/ Active ASTs, FINDS/ US AIRS/ ECHO         | 300  | E                                  | Upgradient   | Low                                     |
| 60  | The site was observed to be developed with a church. No environmental concerns were observed during the site reconnaissance.  | Bethesda United Church of Christ/ Glenbrook Nursery School/ Church of Christ | 10010 - 10110 Fernwood Rd | Bethesda | MD | 20817    | FINDS/ US AIRS/ ECHO Registry ID: 110001785505/ FTTS ID: 19960503MD022 1; HIST FTTS; FINDS Registry ID: 110011895413; ASBESTOS   |   | FINDS/ US AIRS/ ECHO registry, FTTS registry, Asbestos | 736  | N                                  | Upgradient   | De minimis                              |
| 61  |   | Lone Oak Montessori School/Old Georgetown Mews                               | 10100 Old Georgetown Rd   | Bethesda | MD | 20811    | OCPCASES Facility ID: 91-0062MO, CLOSED, 01/20/1992; FINDS Registry ID: 110037076829   |   | Closed UST, FINDS registry                             | 1339                                       | N                                  | Upgradient   | De minimis                              |
| 62  | The site was observed to be developed with a multi-story nursing home. No environmental concerns were observed during the site reconnaissance.                                      | Fernwood Nursing Center/ Manorcare Fernwood                                  | 6530 Democracy Blvd       | Bethesda | MD | 20817    | UST Facility ID: 7765 INACTIVE; HIST UST Facility ID: 6008562; OCPCASES Facility ID: 95-1890MO2, CLOSED, 04/06/1995; 97-1350MO2; CLOSED, 04/07/1998; 98-2427MO1, CLOSED, 11/18/1998; FINDS/ ECHO/ US AIR Registry ID: 110001281390; HMIRS    |   | Closed USTs, FINDS/ ECHO/ US AIR Registry              | 1262                                       | E                                  | Cross-gradient                                       | De minimis                              |



| Phase I South – Detailed Hazardous Materials Site Summary Table |  |   |  |          |    |          |  |   |                                       |  |                                    |  |   |
|---|--|---|--|----------|----|----------|--|---|---------------------------------------|--|------------------------------------|--|---|
| Site #  | Site Reconnaissance Summary  | Facility  | Street                                       | City     | ST | ZIP Code | Records of Concern   | Records of Concern Summary  | Potential Environmental Concerns      | Distance of the Site's Boundary to the LOD | Direction of the Site from the LOD | Inferred Groundwater Gradient in relation to the LOD | Potential Environmental Concern Ranking |
| 63  | The site was developed with a large multi-story office structure and adjoining multi-story parking complex.  | Marriott Suites Bethesda  | 6711 Democracy Blvd                          | Bethesda | MD | 20817    | UST Facility ID: 5259; HIST UST Facility ID: 6009130; OCPCASES Facility ID: 13-0020MO, CLOSED, 10/02/2012; 13-0028MO, OPEN/NEW INSTALLATION; 99-1578MO1, CLOSED, 04/04/2001; RCRA-VSQQ EPA ID: MDD985418847; ECHO /FINDS Registry ID: 110003535719 | <p><b>1998</b> - One 1,500-gallon diesel UST was excavated and removed from the site. No odors, staining, or sheens were observed. The MDE inspector onsite granted permission to backfill the excavation. A 550-gallon UST was installed on the property, in-place of the former 1,500-gallon UST. The case received closure in 2001.</p> <p><b>2012</b> - A 500-gallon diesel UST was excavated and removed, and new 500-gallon diesel UST (fiberglass double-walled) was installed in its place. Confirmation samples were collected from soil from the bottom of the excavation and analyzed for TPH and VOCs, all of which were non-detect. PID readings from the bottom of the excavation and soil pile were recorded at 0.0 ppm.</p> <p><b>Currently</b> - The 500-gallon diesel UST installed in 2012 is still present and active on the property. It is believed that the UST is approximately 360 feet northeast of the LOD. No impacts to the LOD are likely.</p>  | Closed/Active USTs                    | 120  | E                                  | Upgradient   | Low                                     |
| 64  | This site was observed to developed with a brick structure that was occupied by Verizon. No environmental concerns were observed from the ROW during the site reconnaissance | Verizon Communications - Wildwood Wire Center Md 06279 /C & P Telephone / Wildwood Wire Ctr | 5704 Grosvenor Ln                            | Bethesda | MD | 20814    | UST Facility ID: 7605 ACTIVE/INACTIVE; HIST UST Facility ID: 3008300, ACTIVE/INACTIVE; ; OCPCASES Facility ID: 95-2614MO, CLOSED, 08/31/1995; 7-0579MO1, CLOSED, 03/17/1993; FINDS Registry ID: 110005973214                                       |   | Active/Inactive USTs, FINDs registry. | 1746                                       | W                                  | Cross-gradient                                       | De minimis                              |
| 65  | The site was observed to be developed with a multi-story office building and adjoining parking garage. A diesel AST was observed on the south side of the parking garage.    | Old Dominion Cleaners Inc (Hist Cleaner)/Democracy Plaza I                                  | 6701 Democracy Blvd 708, 6705 Democracy Blvd | Bethesda | MD | 20817    | UST Facility ID: 5221 ACTIVE/INACTIVE; HIST UST Facility ID: 6008566; HIST UST Facility ID: 6008567/INACTIVE OCPCASES Facility ID: 10-0010MO, CLOSED, 04/15/2010; FINDS/ ECHO Registry ID: 110020141309  | <p><b>1987</b> - A 550-gallon diesel UST (double-walled fiberglass) was installed on the property.</p> <p><b>2020</b> - The 550-gallon diesel UST was excavated and removed from the property. No visible holes or perforations were observed on the UST after it had been removed from the ground. One soil sample was collected approximately 6 feet. bgs and analyzed from VOCs, TPH-GRO, and TPH-DRO. A PID was also used to screen the stockpiled excavated soil as well as the soil at the bottom of the excavation, which the readings recorded at 0 ppm. Several third-party inspections of the UST have been conducted since 2008, none of which indicate that there is reason to believe that the UST leaked and impacted the surrounding area.</p> <p><b>Currently</b> - A 550-gallon diesel AST is located in the vicinity of the former UST, approximately 765 feet northeast of the LOD. No environmental concerns were observed during the July 2020 site reconnaissance. Additionally, no records pertaining to a dry cleaner being present onsite were identified. Since there are no RCRA or air permitting records associated with this facility, the business most likely did not conduct any dry cleaning onsite and was only a drop-off and pickup dry-cleaning facility.</p> | Closed UST/Active AST                 | 433  | E                                  | Upgradient   | Low                                     |

| Phase I South – Detailed Hazardous Materials Site Summary Table |  |  |                   |          |    |          |  |  |   |  |                                    |  |   |
|---|--|--|-------------------|----------|----|----------|--|--|---|--|------------------------------------|--|---|
| Site #  | Site Reconnaissance Summary  | Facility   | Street            | City     | ST | ZIP Code | Records of Concern   | Records of Concern Summary   | Potential Environmental Concerns                        | Distance of the Site's Boundary to the LOD | Direction of the Site from the LOD | Inferred Groundwater Gradient in relation to the LOD | Potential Environmental Concern Ranking |
| 66  | The site was observed to be developed with a large residence that has been converted into a commercial facility. No environmental concerns were observed during the site reconnaissance.   | Society of American Foresters/ Grosvenor Heights                                       | 5400 Grosvenor Ln | Bethesda | MD | 20814    | HIST UST Facility ID: 6009101; UST Facility ID: 20564; UST Facility ID: 12575; OCPCASES Facility ID: 92-0132MO1, CLOSED, 06/07/1993; 16-0024MO, CLOSED, 05/23/2017   | <p><b>1991</b> - Two 1,000-gallon diesel USTs that were installed in 1967 were excavated and removed from the property. PID readings from one the excavations was recorded at 220 ppm, while the PID reading from the soil from the other excavation was recorded at 20 ppm. Soil samples were collected from each excavation and analyzed for TPH. TPH was detected at 3.1 mg/kg in one of the samples, while the other was non-detect. The case received closure in June 1993. The former USTs are approximately 500 feet east and north of the LOD (crossgradient).</p> <p><b>2015</b> - Two 5,000-gallon diesel USTs were excavated and removed from the property. Soil samples were collected from soil interval below the bottom of the former USTs and analyzed for TPH-DRO, TPH-GRO and VOCs. All soil sampling results were either non-detect or below residential soil clean-up action levels. There were no indications that a release had occurred. The case received closure in May 2017. The former USTs are approximately 500 feet east and north of the LOD (crossgradient).</p> | Closed USTs   | LOD  | W                                  | Cross-gradient                                       | Low                                     |
| 67  | The site was observed to be developed with an Exxon gas station that is connected to a Shell station. A UST field with adjacent leak detection wells, as well as several grouted sampling points were observed in the asphalt lot. | PEH LLC #803/ Texaco Service Station/ Exxon Station #2-5738/ / Montgomery Mall Texaco/ | 10211 Westlake Dr | Bethesda | MD | 20817    | UST Facility ID: 4700; HIST UST Facility ID: 3008210, OCPCASES Facility ID: 13-0682MO, CLOSED, 05/28/2019; 19-0130MO, CLOSED, 3/10/2020 ; 95-0999MO, CLOSED, 03/12/2012; 94-0991MO, CLOSED, 11/24/1993; 10-0302MO; CLOSED, 10/26/2012; FINDS/ ECHO/ US AIRS EPA plant ID: 110015675955; FINDS/ ECHO Registry ID: 110001690279; RCRA-VSQG EPA ID: MDR000013466; RCRA Nongenre / NLR EPA ID: MDD985371533; EDR Hist Auto |  | Closed USTs, FINDS/ ICIS/ ECHO registry, RCRA generator | 1036                                       | W                                  | Downgradient   | De minimis                              |





| Phase I South – Detailed Hazardous Materials Site Summary Table |   |  |                     |              |    |          |   |  |   |  |                                    |  |   |
|---|---|--|---------------------|--------------|----|----------|---|--|---|--|------------------------------------|--|---|
| Site #  | Site Reconnaissance Summary   | Facility   | Street              | City         | ST | ZIP Code | Records of Concern  | Records of Concern Summary   | Potential Environmental Concerns                        | Distance of the Site's Boundary to the LOD | Direction of the Site from the LOD | Inferred Groundwater Gradient in relation to the LOD | Potential Environmental Concern Ranking |
| 68  | The site was observed to be developed with a Shell gas station that is connected to an Exxon gas station. A UST field along with several leak detection wells, as well as grouted sampling points were observed in the asphalt lot. | Sunoco Duns #0829-0934/ Exxon-Montgomery Mall/ 25738 Montgomery Mall Exxon/ D H Associates Inc | 10201 Westlake Dr   | Bethesda     | MD | 20817    | UST Facility ID: 3347, OCPCASES Facility ID: 17-0159MO, CLOSED, 10/25/2016; 97-1807MO2, CLOSED, 08/20/1998; FINDS/ ECHO/ US AIRS Registry ID: 110019874796; EDR Hist Auto                 |  | Closed USTs, FINDS/ ICIS/ ECHO registry, RCRA generator | 1036                                       | W                                  | Downgradient   | De minimis                              |
| 69  | The site was observed to be developed with a multi-story office building and adjoining parking garage. A diesel UST was observed on the northeast of the building and parking garage.   | Democracy Plaza II   | 6707 Democracy Blvd | Bethesda     | MD | 20817    | UST Facility ID: 5262/ACTIVE; OCPCASES Facility ID: 10-0011MO, CLOSED, 04/15/2010 (Tank tightness test failure); FINDS Registry ID: 110019909786  | <p><b>1989</b> - A 550-gallon diesel UST was installed on the northwestern side of the building on the property and is currently still in use.</p> <p><b>2017</b> - The 550-gallon diesel UST's product lines failed a tightness test that was reported to MDE. No product was released, and the product line issues were addressed. Additionally, the UST has been inspected several times by a third party since 2007. None of the inspection identified major violations.</p> <p><b>Currently</b> - The 550-gallon diesel UST installed in 1989 is still in use on the property and is located approximately 920 feet northeast of the LOD. No impacts to the LOD are likely.</p> | Closed UST/ Active UST, FINDS registry                  | 224  | E                                  | Upgradient   | Low                                     |
| 70  |   | Grosvenor Health Care Center, Inc./ Mariner Health of Bethesda                                 | 5721 Grosvenor Ln   | Not Included | MD | 20814    | UST Facility ID: 114 ACTIVE/INACTIVE; HIST UST Facility ID: 6009423; OCPCASES Facility ID: 07-0009MO1, CLOSED, 10/20/2006; 96-0150MO2, CLOSED, 11/01/1995; 97-1352MO2, CLOSED, 02/06/1997 |  | Closed USTs   | 1261                                       | S                                  | Cross-gradient                                       | De minimis                              |
| 71  |   | Mont. Co. Gov. 6400 Democracy Blvd   | 6400 Democracy Blvd | Bethesda     | MD | 20817    | FINDS Registry ID: 110056018544; FINDS/ECHO, US AIRS Registry ID: 110001783623  |  | FINDS/ ECHO registry                                    | 1661                                       | S                                  | Downgradient   | De minimis                              |



| Phase I South – Detailed Hazardous Materials Site Summary Table |                             |                            |                       |           |    |          |  |  |                                  |  |                                    |  |   |
|---|-----------------------------|----------------------------|-----------------------|-----------|----|----------|--|--|----------------------------------|--|------------------------------------|--|---|
| Site #  | Site Reconnaissance Summary | Facility                   | Street                | City      | ST | ZIP Code | Records of Concern   | Records of Concern Summary   | Potential Environmental Concerns | Distance of the Site's Boundary to the LOD | Direction of the Site from the LOD | Inferred Groundwater Gradient in relation to the LOD | Potential Environmental Concern Ranking |
| 72  |                             | 10101 Grosvenor Park Condo | 10101 Grosvenor Place | Rockville | MD | 20852    | UST Facility ID: 15168/ACTIVE; HIST UST Facility ID: 6009018; OCPCASES Facility ID: 03-1944MO1, CLOSED, 02/09/2006; FINDS, ECHO Registry ID: 110019909508    | <p><b>1986</b> - A 500-gallon diesel UST was installed on the property and is still currently in use.</p> <p><b>2005</b> - The owner reported that the UST had failed its tank tightness test. The UST was retested and passed. Several compliance issues were also noted by MDE and addressed by the owner. The case was closed shortly thereafter.</p> | Active UST                       | 6  | N                                  | Cross-gradient                                       | Low                                     |
| 73  |                             | Champlain Building         | 6410 Rockledge Dr     | Bethesda  | MD | 20817    | UST Facility ID: 14898/INACTIVE; HIST UST Facility ID: 6008891; OCPCASES Facility ID: 94-1422MO, CLOSED, 11/23/1993; FINDS, ECHO, Registry ID: 110028106877; |  | Closed UST, FINDS/ ECHO registry | 1776                                       | SE                                 | Downgradient   | De minimis                              |



| Phase I South – Detailed Hazardous Materials Site Summary Table |  |   |                          |          |    |          |   |  |  |  |                                    |  |   |
|---|--|---|--------------------------|----------|----|----------|---|--|--|--|------------------------------------|--|---|
| Site #  | Site Reconnaissance Summary  | Facility  | Street                   | City     | ST | ZIP Code | Records of Concern  | Records of Concern Summary   | Potential Environmental Concerns   | Distance of the Site's Boundary to the LOD | Direction of the Site from the LOD | Inferred Groundwater Gradient in relation to the LOD | Potential Environmental Concern Ranking |
| 74  | The site was observed to be developed with a large mall complex. A vacant Sears Automotive facility is located on the northeastern corner of the site. Multiple asphalt patches indicative of possible subsurface equipment that has been removed sometime in the past, were observed on the north and south side of the facility. | Montgomery Mall Shopping Ctr/ 20th Century Custom Tailors (EDR Hist Cleaners)/ Garfinkel's/Sephora USA 358/ Slades Restaurant/ Magic Pan Restaurant/ Sears Roebuck and Company Unit #1424/ Auto# 6344/ Nordstrom #623/ Macy's | 7101-7125 Democracy Blvd | Bethesda | MD | 20034    | UST Facility ID: 18718; HIST UST Facility ID: 3008390; OCPCASES Facility ID: 90-1647MO, CLOSED, 05/28/1993; FINDS Registry ID: 110015669454; RCRA-SQG EPA ID: MDR000508986/ MANIFEST (SEPHORA); EDR Hist Cleaner; FINDS/ ECHO Registry ID: 110015669454 (SEPHORA); FINDS Registry ID: 110001851103 (SLADES)<br><br>UST Facility ID: 8451; HIST UST Facility ID: 3009042; OCPCASES Facility ID: 98-2488MO1, CLOSED, 04/01/1999; MANIFEST Generator EPA ID: MDR000500470; FINDS/ US AIRS/ ECHO Registry ID: 110001281372<br><br>RCRA-SQG EPA ID: MDR000527387, MANIFEST; ECHO/ FINDS, Registry ID: 110070245486; ECHO/ FINDS Registry ID: 110015603499<br><br>RCRA-SQG EPA ID: MDD149981706, MANIFEST; RCRA-VSQG EPA ID: MDR000516930; FINDS/ ECHO Registry ID: 110003515232; FINDS/ ECHO Registry ID: 110043545599 | <p><b>1990</b> - A 110-gallon diesel UST was excavated and removed from adjacent to the main mall structure (7101 Democracy Blvd). According to MDE records, a small amount of soil (quantity unknown) was observed to have a petroleum odor, which was disposed of offsite. The case received closure from MDE in 1993.</p> <p><b>1993</b> - A 550-gallon used oil UST (installed in 1968) was excavated and removed from the Sears Automotive facility on the northeast portion of the mall property. MDE has no records associated with this UST. The case was closed in 1998.</p> <p><b>1998</b> - Two heating oil (diesel #2) USTs (10,000-gallon and a 5,000-gallon) were excavated and removed from the Sears property. There is a release case associated with one of these USTs; However, the file has been destroyed per the agencies file retainage protocols, according to MDE. Based on available information on MDE OCP online case search, a documented release associated with the UST occurred and was remediated. The case received closure in April 1999. These USTs are most likely 125 feet to 425 feet southwest of the LOD,</p> | Closed USTs, Multiple RCRA generator and FINDS/ ECHO/ US AIRS registries | LOD  | W                                  | Cross-gradient                                       | Moderate                                |



| Phase I South – Detailed Hazardous Materials Site Summary Table |  |   |                      |          |    |          |   |   |  |  |                                    |  |   |
|---|--|---|----------------------|----------|----|----------|---|---|--|--|------------------------------------|--|---|
| Site #  | Site Reconnaissance Summary  | Facility                                | Street               | City     | ST | ZIP Code | Records of Concern  | Records of Concern Summary  | Potential Environmental Concerns   | Distance of the Site's Boundary to the LOD | Direction of the Site from the LOD | Inferred Groundwater Gradient in relation to the LOD | Potential Environmental Concern Ranking |
| 75  |  | The Camalier Building/ Labcorp Bethesda | 10215 Fernwood Rd    | Bethesda | MD | 20817    | FINDS/ ECHO Registry ID: 110019899804; ERNS NRC Report # 566167, Incident Date Time 2001-05-15 13:00:00; ASBESTOS   |   | FINDS/ ECHO registry, spill, asbestos  | 1754                                       | SE                                 | Downgradient   | De minimis                              |
| 76  | The site was observed to developed with a school. No environmental concerns were observed during the site reconnaissance.  | Grosvenor/ Well Rd Elementary           | 5701 Grosvenor Ln    | Bethesda | MD | 20814    | OCPCASES Facility ID: 91-0246MO, CLOSED, 04/20/1992; FINDS, US AIRS, ECHO Registry ID: 110001784409; RCRA-VSQG EPA ID: MDR000018580; NPDES  |   | Closed heating oil UST, FINDS, US AIRS, ECHO registry, RCRA generator              | 572  | SW                                 | Downgradient   | De minimis                              |
| 77  |  | Wildwood Manor Swimming Pool            | 10235 Hatherleigh Dr | Bethesda | 0  | 0        | FINDS/ ECHO Registry ID: 110019907092; NPDES; UST Facility ID: 17740, INACTIVE  |   | FINDS/ ECHO registry   | 998  | SW                                 | Downgradient   | De minimis                              |
| 78  | The site was developed with a large multi-story office structure and multi-story parking garage. A UST was observed in the eastern corner of the facility. A geotechnical crew part of the MLS study was collecting soil samples from the parking lot on the western boundary of the site. | Marriott International Headquarters     | 10400 Fernwood Rd    | Bethesda | MD | 20817    | RCRA-SQG EPA ID: MDR000015578; UST Facility ID: 15764 ACTIVE/INACTIVE; HIST UST Facility ID: 6008990; OCPCASES Facility ID: 92-1240MO1, CLOSED, 02/12/1993; 93-1687MO, CLOSED, 06/24/1993; 95-0251MO2, CLOSED, 09/01/1994; 04-0875MO1, CLOSED, 06/29/2011; NPDES Facility; FINDS, US AIRS, ECHO Registry ID: 110001852674 | <p><b>1992</b> - Two 25,000-gallon heating oil (diesel #2) USTs were excavated and removed from the site. No impacted soil or groundwater was encountered during the UST removals.</p> <p><b>2011</b> - A site investigation was performed that included 8 soil borings around an 8,000-gallon and 12,000-gallon gasoline USTs closed in-place. No petroleum constituents or VOCs detected above lab method detection limits (MDL). No evidence of impacts were identified during the investigation. The abandoned USTs are approximately 1,175 feet east of the LOD, underneath a bus stop.</p> <p><b>Currently</b> - One 25, 000-gallon diesel (fiberglass double-walled) UST is currently in use. The UST is located adjacent to the loading dock off the southeast corner of the facility (approximately 1,180 feet to the east of the LOD).</p> <p>Based on this information, impacts to the LOD are unlikely.</p> | Multiple closed and active USTs, RCRA generator, NPDES, FINDS/ AIRS/ ECHO registry | LOD  | E                                  | Cross-gradient                                       | Low                                     |



| Phase I South – Detailed Hazardous Materials Site Summary Table |  |  |                                 |           |    |          |   |   |  |  |                                    |  |   |
|---|--|--|---------------------------------|-----------|----|----------|---|---|--|--|------------------------------------|--|---|
| Site #  | Site Reconnaissance Summary  | Facility   | Street                          | City      | ST | ZIP Code | Records of Concern  | Records of Concern Summary  | Potential Environmental Concerns                                 | Distance of the Site's Boundary to the LOD | Direction of the Site from the LOD | Inferred Groundwater Gradient in relation to the LOD | Potential Environmental Concern Ranking |
| 79  |  | Grosvenor Park Condo/ PEPCO Spill  | 10201 Grosvenor Place           | Rockville | MD | 20852    | UST Facility ID: 12496; HIST UST Facility ID: 6009017; OCPCASES Facility ID: 00-0405MO1, CLOSED, 09/29/1999; 96-1237MO2, CLOSED, 08/01/1996; FINDS/ US AIRS/ ECHO Registry ID: 110019852426; LEAD Facility ID: 160401578957, NOT REPORTED, 160401580448, 160401579245, 160401580392   | <p><b>1995</b> - One 20,000-gallon heating oil (#2 diesel) UST installed in 1963 was excavated and removed from the property. PID readings from excavated soil ranged from 5 ppm to 216 ppm. It was estimated that two to three truckloads of soil would need to be disposed of offsite. PID readings taken from the bottom of the excavation were 0.0 ppm, which confirms that majority of impacted soil was removed from the site. A new 15,000-gallon UST was installed in place of the 20,000-gallon UST. Additionally, oil was found in several floor drains in the multilevel parking lot. Based on observations, the oil came from a leaking boiler. The oil material in the drains was addressed and the boiler fixed, and the case was closed.</p> <p><b>Currently</b> - The 20,000-gallon heating oil (diesel #2) UST installed in 1995 is still active. The UST is inspected every several years by a third party. No major violations or tank test failures have occurred based on the documents provided by MDE. The UST is located approximately 400 feet to the east (downgradient of the LOD). Therefore, no impacts to the LOD are likely.</p> | Closed/ active USTs, Lead, FINDS/ US AIRS/ ECHO registry         | 77   | E                                  | Downgradient   | Low                                     |
| 80  | The site was observed to be shopping center that included retail, restaurants, and a dry cleaner. The site is a former VCP site. No evidence of previous investigations was observed during the site reconnaissance. | Sta Brite Cleaning Centers/Wildwood Super Cleaners, CVS Pharmacy 1475, Mixt Greens | 10219 - 10305 Old Georgetown Rd | Bethesda  | MD | 20814    | EDR Hist Cleaner ; DRYCLEANERS Facility ID: 031-0923/INACTIVE; FINDS/ ECHO/ US AIRS Registry ID: 110005973358, RCRA-SQG EPA ID: MDR000525613/ MANIFEST; FINDS/ ECHO Registry ID: 110045544933, RCRA Nongenre / NLR EPA ID: MDD070113105/ RCRA-SQG EPA ID: MDD985416593; EDR Hist Cleaner/INACTIVE (WILDWOOD CLEANERS); FINDS/ ECHO Registry ID: 110019882082, FINDS Registry ID: 110056015155 |   | Historic cleaner, FINDS/ US AIRS/ ECHO registry, RCRA generator. | 860  | S                                  | Downgradient   | De minimis                              |



| Phase I South – Detailed Hazardous Materials Site Summary Table |                             |                              |                         |          |    |          |  |                            |   |  |                                    |  |   |
|---|-----------------------------|------------------------------|-------------------------|----------|----|----------|--|----------------------------|---|--|------------------------------------|--|---|
| Site #  | Site Reconnaissance Summary | Facility                     | Street                  | City     | ST | ZIP Code | Records of Concern   | Records of Concern Summary | Potential Environmental Concerns  | Distance of the Site's Boundary to the LOD | Direction of the Site from the LOD | Inferred Groundwater Gradient in relation to the LOD | Potential Environmental Concern Ranking |
| 81  |                             | Walter Johnson High School   | 6400 Rock Spring Dr     | Bethesda | MD | 20817    | UST Facility ID: 14134; HIST UST Facility ID: 6009200; OCPCASES Facility ID: 92-1374MO1, CLOSED, 05/14/1993; 02-0355MO1, CLOSED, 01/31/2002; RCRA-VSQG EPA ID: MD0000198226; FINDS, US AIRS, ECHO Registry ID: 110001784472; MANIFEST;   |                            | Closed USTs, RCRA generator, FINDS/ ECHO/ US AIRS registry                    | 789  | SW                                 | Downgradient   | De minimis                              |
| 82  |                             | Lockheed Martin Corp/ Comsat | 6560 Rock Spring Dr     | Bethesda | MD | 20817    | UST Facility ID: 5240/ACTIVE; HMIRS; RCRA Nongenre / NLR EPA ID: MDR000509299; FINDS/ ECHO/ ICIS Registry ID: 110015817954   |                            | Active USTs, RCRA generator, FINDS/ ECHO/ US AIRS registry                    | 840  | S                                  | Downgradient   | De minimis                              |
| 83  |                             | The Westmoreland Building    | 6430 Rockledge Dr       | Bethesda | MD | 20817    | UST Facility ID: 14899; HIST UST Facility ID: 6008892; OCPCASES Facility ID: 98-1250MO1, CLOSED, 03/12/1998; FINDS/ ECHO Registry ID: 110019899877   |                            | Closed USTs, FINDS/ ECHO registry   | 1422                                       | E                                  | Cross-gradient                                       | De minimis                              |
| 84  |                             | Georgetown Square Cleaners   | 10400 Old Georgetown Rd | Bethesda | MD | 20814    | EDR Hist Cleaner, INACTIVE, Facility ID: 031-1180; RCRA-SQG EPA ID: MDD981045685; FINDS/ ICIS/ ECHO/ Registry ID: 110001250538; HIST UST Facility ID: 6008876; VCP, LRP, INST CONTROL; OCPCASES Facility ID: 94-1809MO, CLOSED, 12/29/1994; 96-1191MO2, CLOSED, 01/10/1996; 02-0924MO1, CLOSED, 02/01/2002 |                            | Closed USTs, Historic cleaner, FINDS/ US AIRS/ ECHO registry, RCRA generator. | 785  | S                                  | Downgradient   | De minimis                              |



| Phase I South – Detailed Hazardous Materials Site Summary Table |  |  |                           |           |    |          |  |  |  |  |                                    |  |   |
|---|--|--|---------------------------|-----------|----|----------|--|--|--|--|------------------------------------|--|---|
| Site #  | Site Reconnaissance Summary  | Facility   | Street                    | City      | ST | ZIP Code | Records of Concern   | Records of Concern Summary   | Potential Environmental Concerns                                 | Distance of the Site's Boundary to the LOD | Direction of the Site from the LOD | Inferred Groundwater Gradient in relation to the LOD | Potential Environmental Concern Ranking |
| 85  | The site was observed to be developed as a gas station. During the site reconnaissance, a petroleum company was conducting some subsurface work near the USTs in the southeastern corner of the site. Several grouted sampling points were observed in the asphalt lot. Groundwater appears to flow to the southeast, away of the LOD based on local topography. | Exxon Station #24444/24444 Wildwood Manor Exxon/Smith & Sons Limited Inc (Hist Auto) | 10335 Old Georgetown Rd   | Bethesda  | MD | 20817    | UST Facility ID: 2489/ACTIVE; HIST UST Facility ID: 3008218; OCP CASE RGA LUST Facility ID: 3-0003MO, CLOSED, 09/05/2003; 94-1115MO2, CLOSED, 01/05/1994; RCRA-VSQG EPA ID: MDD985381789; FINDS, US AIRS Registry ID: 110001258503 |  | Active/ Inactive USTs, FINDS/ US AIRS registry, RCRA Generator.  | 738  | S                                  | Downgradient   | De minimis                              |
| 86  |  | Dryclean Plus/ Ryoo Young/ Dryclean Plus   | 10311 Westlake Dr Floor 1 | Bethesda  | MD | 20817    | FINDS/ ECHO Registry ID: 110005025631; EDR Hist Cleaner; RCRA-SQG EPA ID: MDR000013862   |  | Historic cleaner, FINDS/ US AIRS/ ECHO registry, RCRA generator. | 1364                                       | W                                  | Downgradient   | De minimis                              |
| 87  |  | Avalon Grosvenor Tower   | 10301 Grosvenor Place     | Rockville | MD | 20852    | UST Facility ID: 15843; HIST UST Facility ID: 6009398; OCPCASES Facility ID: 03-1943MO1, CLOSED, 07/14/2004L; FINDS Registry ID: 110019905030, HMIRS   | <b>2003</b> - A 550-gallon diesel UST (installed in 1987) was excavated and removed from the site. The MDE inspector onsite during the removal screened the soils from the interval below the UST with a PID that recorded a reading of 5.6 ppm. The inspector instructed the environmental contractor to backfill the excavation with the original soils and recommended the case be closed. MDE granted no further action to the case in 2004. The exact location of the former UST is unknown; however, it is located adjacent to the structure that is at least 420 feet east of the LOD. Therefore, no impacts to the LOD are likely. | Closed UST, FINDS registry, Spill                                | 145  | E                                  | Downgradient   | Low                                     |
| 88  |  | Wildwood Medical Center  | 10401 Old Georgetown Rd   | Bethesda  | MD | 20814    | FINDS, US AIRS, ECHO Registry ID: 110001783419   | <b>Currently</b> - The facility has an active minor air emission permit. No major violations associated with the permit have been identified; therefore, impacts to the LOD are unlikely.  | FINDS, US AIRS, ECHO registry                                    | 437  | S                                  | Downgradient   | De minimis                              |





| Phase I South – Detailed Hazardous Materials Site Summary Table |  |  |                              |          |    |          |  |  |  |  |                                    |  |   |
|---|--|--|------------------------------|----------|----|----------|--|--|--|--|------------------------------------|--|---|
| Site #  | Site Reconnaissance Summary  | Facility   | Street                       | City     | ST | ZIP Code | Records of Concern   | Records of Concern Summary   | Potential Environmental Concerns                     | Distance of the Site's Boundary to the LOD | Direction of the Site from the LOD | Inferred Groundwater Gradient in relation to the LOD | Potential Environmental Concern Ranking |
| 89  | The site was observed to be developed with townhouses. No environmental concerns were observed during the site reconnaissance. | IBM/ Concrete Duct Bank/ Fernwood Building                     | 10401 Fernwood Rd            | Bethesda | MD | 20817    | UST Facility ID: 336/ PERMANENTLY OUT OF USE; HIST UST Facility ID: 3008554; OCPCASES Facility ID: 12-0363MO, CLOSED, 109/03/2013; 7-1311MO, CLOSED, 02/10/1987; 5-1145MO2, CLOSED, 04/17/2000; FINDS/ ECHO/ US AIRS Registry ID: 110001784150; ASBESTOS | <p><b>1987</b> - Two heating oil (diesel #2) USTs (one 10,000-gallon and one 20,000-gallon) installed in 1970 failed a tank tightness test. Monitoring wells were installed around the USTs, but no product was observed. The case received closure a month later.</p> <p><b>1994</b> - Two heating oil (diesel #2) USTs (one 10,000-gallon and one 20,000-gallon) were excavated and removed from the site. The soils from the excavation, as well as the soil interval at the bottom on the excavation were screened with a PID. PID readings ranged from 1 to 32 ppm. The MDE inspector onsite directed the contractor to backfill the excavation and recommended the case be closed.</p> <p><b>2011</b> - One 1,000-gallon diesel UST was excavated and removed from the site. The excavated soils and interval at the bottom of the tank pit were screen with a PID. PID readings were 0 ppm. Two confirmation samples were collected 2 feet below the grade of the former UST and analyzed for TPH-DRO/GRO and VOCs. All analytes analyzed for were non-detect. The case received closure in September 2013.</p> <p>Based on the information summarized above, no impacts to the LOD are likely.</p> | Closed USTs, FINDS/ ECHO/ US AIRS registry, Asbestos | 102  | E                                  | Cross-gradient                                       | Low                                     |
| 90  |  | Carr America   | 6550 Rock Spring Dr          | Bethesda | MD | 20814    | HIST UST Facility ID: 5000378; OCPCASES Facility ID: 04-2014MO1, CLOSED, 07/09/2004  |  | Closed UST   | 912  | E                                  | Upgradient   | De minimis                              |
| 91  |  | Unknown Spill  | Motor City Dr & Westlake Ter | Bethesda | MD | 20817    | OCPCASES Facility ID: 03-0519MO1, CLOSED, 11/18/2002   | <b>2002</b> - According to available information the case was associated with a surficial spill of an unknown amount of petroleum that occurred on October 15, 2002. The spill was remediated and closed by MDE on November 18, 2002. The MDE case records have been reportedly destroyed per the information in the PIA request.  | Closed surficial spill case                          | LOD  | W                                  | Cross-gradient                                       | Moderate                                |
| 92  |  | The Champlain Building/ Bedford Bldg/Greenstone Industries Inc | 6500 Rock Spring Rd, # 204   | Bethesda | MD | 20817    | UST Facility ID: 15520; HIST UST Facility ID: 6008895; OCPCASES Facility ID: 98-0395MO1, CLOSED; 09/17/1997; ECHO Registry ID: 110028106886; FINDS Registry ID: 110011465280; 110019899840   |  | Closed USTs, FINDS/ ECHO registry                    | 1336                                       | S                                  | Cross-gradient                                       | De minimis                              |





| Phase I South – Detailed Hazardous Materials Site Summary Table |   |               |                     |          |    |          |  |   |  |  |                                    |  |   |
|---|---|---------------|---------------------|----------|----|----------|--|---|--|--|------------------------------------|--|---|
| Site #  | Site Reconnaissance Summary   | Facility      | Street              | City     | ST | ZIP Code | Records of Concern   | Records of Concern Summary  | Potential Environmental Concerns   | Distance of the Site's Boundary to the LOD | Direction of the Site from the LOD | Inferred Groundwater Gradient in relation to the LOD | Potential Environmental Concern Ranking |
| 93  | The former automotive facility onsite was observed to be vacant. Multiple soil boring locations were observed throughout the asphalt lots on the site. Product lines from former storage tanks were observed on the northeast exterior (rear) of the facility | Ourisman Ford | 10401 Motor City Dr | Bethesda | MD | 20817    | UST Facility ID: 14622; HIST UST Facility ID: 3008361; OCPCASES Facility ID: 91-0953MO, CLOSED, 04/20/1992; 96-0740MO2, CLOSED, 11/24/1995; 98-0945MO1, CLOSED 11/21/1997; RCRA-SQG EPA ID: MDD014415046; FINDS/ ECHO Registry ID: 110056023672; FINDS/ ECHO Registry ID: 110003508936 | <p>This site is an inactive auto repair facility. This site was originally flagged for being listed on the following databases: OCP, UST, LUST, and RCRA SQG databases. The site previously contained two 4,000-gallon gasoline USTs and one 1,000-gallon used oil UST. Review of the MDE-provided files identified the following:</p> <p><b>1990</b> - Soil samples were collected from a gasoline UST pit (2 USTs, approximately 90 ft of the LOD), as well as the waste oil UST excavation on the northeastern side of the facility. No detected concentrations identified in gasoline UST samples. Total Petroleum Hydrocarbons (TPH) were detected at 4,650 mg/kg in soils from the waste oil excavation, directly northeast of the structure.</p> <p><b>1995</b> - Reports of poor housekeeping and MDE written notice of violations (NOVs). Waste oil tank released approximately 55 gallons onto the parking lot (area unknown, most likely eastern or southern side). MDE personnel reported that employees at facility had been instructed to directly dump oil down drains inside the shop that lead to an oil-water separator (OWS). Subsequently the OWS was found to have collected a large amount of sludge, MDE instructed the owner to remove the material and clean the OWS.</p> <p><b>2012</b> - Listed as a licensed Scrap Tire Collection Facility. No violations reported.</p> <p><b>2013</b> - Approximately 10 gallons of lubricant oil were released onto the asphalt surface at the site. The spill was addressed and subsequently received closure from MDE.</p> <p><b>2020</b> - The MDE Land Restoration Program was asked by the owner to conduct a technical review of report related to a recent investigation. According to available records, the LRP does not have oversight over the property; however, the site was given a LRP site tracking number (BMI # MD2019).</p> | Closed USTs, Spills, Violations, Scrap tire collection facility, Inactive auto repair shop; FINDS/ ECHO facility | LOD  | W & S                              | Cross-gradient                                       | HIGH                                    |



| Phase I South – Detailed Hazardous Materials Site Summary Table |  |  |                     |          |    |          |   |   |   |  |                                    |  |   |
|---|--|--|---------------------|----------|----|----------|---|---|---|--|------------------------------------|--|---|
| Site #  | Site Reconnaissance Summary  | Facility   | Street              | City     | ST | ZIP Code | Records of Concern  | Records of Concern Summary  | Potential Environmental Concerns                                    | Distance of the Site's Boundary to the LOD | Direction of the Site from the LOD | Inferred Groundwater Gradient in relation to the LOD | Potential Environmental Concern Ranking |
| 94  |  | Home Depot USA HD2574/ Sears Roebuck - 7111 Westlake Ter/ Hechinger Site \ Montgomery Mall | 7111 Westlake Ter   | Bethesda | MD | 20817    | UST Facility ID: 170; HIST UST Facility ID: 6009043; RCRA Nongenre / NLR EPA ID: MDR000508325, MANIFEST; RCRA-SQG EPA ID: MDR000001636, MANIFEST; FINDS/ ECHO Registry ID: 110041675041; FINDS/ ECHO Registry ID: 110014456917; FINDS, ECHO, US AIRS Registry ID: 110001281381; OCPCASES Facility ID: 93-0240MO1, CLOSED, 03/03/1994                          | <u>1992</u> - A 550-gallon diesel UST installed in 1982 was excavated from the southwestern corner of the property and disposed of off-site in 1992. Elevated PID readings were recorded from the excavated and at the bottom of the excavation. MDE requested that a monitoring well be installed and sampled/analyzed for TPH, BTEX, MTBE, and naphthalene adjacent to the excavation, which were all non-detect. Depth to groundwater was approximately 30.5 feet bgs. The site received closure from MDE shortly thereafter. The former UST is believed to be approximately 475 feet of the LOD, downgradient; therefore, impacts to the LOD from this former UST are unlikely. | Closed UST, RCRA Generator, FINDS/ ECHO/ US AIRS registry           | 77   | W                                  | Cross-gradient                                       | Low                                     |
| 95  | The site was observed to be developed with a large car dealership/ automotive servicing facility. All automotive work appeared to be conducted in a large warehouse on the site. | Jim Coleman Cadillac   | 10400 Auto Park Ave | Bethesda | MD | 40817    | UST Facility ID: 7645; OCPCASES Facility ID: 7-1339MO; CLOSED, 06/02/1986; 99-1553MO, CLOSED, 07/29/2015; ERNS NRC Report # 427261, Incident Date Time 1998-03-06 18:24:00; ERNS NRC Report # 1086541, Incident Date Time 2014-06-20 14:00:00, MANIFEST EPA ID: MDD022552665; FINDS/ ECHO/ US AIRS Registry ID: 110019885043; FINDS Registry ID: 110056028622 |   | Closed UST, spills, auto repair shop, FINDS/ ECHO/ US AIRS registry | 557  | W                                  | Cross-gradient                                       | De minimis                              |



| Phase I South – Detailed Hazardous Materials Site Summary Table |   |                        |                               |           |    |          |   |   |  |  |                                    |  |   |
|---|---|------------------------|-------------------------------|-----------|----|----------|---|---|--|--|------------------------------------|--|---|
| Site #  | Site Reconnaissance Summary   | Facility               | Street                        | City      | ST | ZIP Code | Records of Concern  | Records of Concern Summary  | Potential Environmental Concerns                                     | Distance of the Site's Boundary to the LOD | Direction of the Site from the LOD | Inferred Groundwater Gradient in relation to the LOD | Potential Environmental Concern Ranking |
| 96  | The site was observed to be developed with a multi-story office building. No environmental concerns were observed during the site reconnaissance. | Democracy Center One   | 6901, 6903, 6905 Rockledge Dr | Bethesda  | MD | 20817    | UST Facility ID: 17444/INACTIVE; HMIRS System ID: 415312<br><br>UST Facility ID: 12491/INACTIVE; HIST UST Facility ID: 6008998; OCPCASES Facility ID: 95-0668MO2, Closed, 04/27/1995; 00-1098MO1, Closed, 01/14/2000; HMIRS; EDR Hist Cleaner<br><br>UST Facility ID: 17443/INACTIVE; HIST UST Facility ID: 6008997; NPDES Facility Status Not reported; FINDS/ ECHO Registry ID: 110028106886; FINDS Registry ID: 110064823847 | <b>1995</b> - Two 550-gallon (Tank #1 and #2) and one 1,000-gallon (Tank #3) diesel USTs were excavated and disposed of off-site. Additionally, one 550-gallon diesel UST (Tank #4) was abandoned in-place at the site. The exact locations of the former USTs are unknown. PID readings from the bottom of the excavation for Tank #1 ranged from 24-50 ppm, PID readings ranged from 2-7 ppm from the Tank #2 excavation, PID readings ranged from 4-6 ppm from the Tank #3 excavation. A sample was collected below the bottom of Tank #4 and analyzed for TPH and naphthalene. No records associated with the sampling were identified; however, there are no open cases associated with the property and therefore, it is likely that no impacts associated with the UST abandoned in-place are present. | Closed USTs/ Active ASTs, spills, FINDS/ ECHO registry, Hist Cleaner | LOD  | E                                  | Cross-gradient                                       | Moderate                                |
| 97  |   | Hi-Rise Windows Inc    | 10411 Motor City Dr           | Bethesda  | MD | 20817    | FINDS Registry ID: 110060268482   | <b>2014</b> - The facility was registered in the US EPA Facility Registry System. No permits or violations associated with the facility were identified; therefore, impacts to the LOD are unlikely.  | FINDS registry   | 5  | W                                  | Cross-gradient                                       | Low                                     |
| 98  |   | Grosvenor Place, 10401 | 10401 Grosvenor Ln            | Rockville | MD | 20852    | US AIRS EPA plant ID: 110013344844; FINDS Registry ID: 110019852471; UST Facility ID: 20593/ INACTIVE; FINDS/ ECHO Registry ID: 110013344844; LEAD; ASBESTOS OCPCASES Facility ID: 16-0218MO, CLOSED, 01/15/2016;   |   | Closed UST, Active UST, FINDS/ ECHO/ US AIRS, lead, asbestos         | 565  | E                                  | Downgradient   | De minimis                              |



| Phase I South – Detailed Hazardous Materials Site Summary Table |                             |  |                         |          |    |          |   |                            |  |  |                                    |  |   |
|---|-----------------------------|--|-------------------------|----------|----|----------|---|----------------------------|--|--|------------------------------------|--|---|
| Site #  | Site Reconnaissance Summary | Facility   | Street                  | City     | ST | ZIP Code | Records of Concern  | Records of Concern Summary | Potential Environmental Concerns           | Distance of the Site's Boundary to the LOD | Direction of the Site from the LOD | Inferred Groundwater Gradient in relation to the LOD | Potential Environmental Concern Ranking |
| 99  |                             | Two Rockledge Associates/<br>One Rockledge Associates/<br>Total Wine & More/<br>Rockledge Dr, 6600/ Antons Airfood of JFK Inc/ Rockledge Executive Plaza | 6600- 6610 Rockledge Dr | Bethesda | MD | 20817    | UST Facility ID: 2531; HIST UST Facility ID: 6008722; OCPCASES Facility ID: 92-1046MO2, CLOSED, 01/27/1992; 97-1066MO2, CLOSED, 01/30/1997; FINDS Registry ID: 110011502427; FINDS/ US AIRS/ ECHO Registry ID: 110001786434<br><br>UST Facility ID: 2528; HIST UST Facility ID: 6008723; OCPCASES Facility ID: 92-1090MO, CLOSED, 02/24/1992; 97-1065MO2, CLOSED, 01/30/1997; FINDS Registry ID: 110058275058; FINDS/ ECHO, US AIRS Registry ID: 110001258451; EDR Hist Cleaner |                            | Closed USTs, FINDS/ US AIRS/ ECHO registry | 525  | S                                  | Downgradient   | De minimis                              |
| 100   |                             | Sta-Brite Cleaning Centers   | 10410 Auto Park Ave     | Bethesda | MD | 20817    | EDR Hist Cleaner  |                            | Reported historical dry cleaner            | 610  | W                                  | Cross-gradient                                       | De minimis                              |



| Phase I South – Detailed Hazardous Materials Site Summary Table |  |  |                        |                |    |          |  |   |  |  |                                    |  |   |
|---|--|--|------------------------|----------------|----|----------|--|---|--|--|------------------------------------|--|---|
| Site #  | Site Reconnaissance Summary  | Facility   | Street                 | City           | ST | ZIP Code | Records of Concern   | Records of Concern Summary  | Potential Environmental Concerns                                   | Distance of the Site's Boundary to the LOD | Direction of the Site from the LOD | Inferred Groundwater Gradient in relation to the LOD | Potential Environmental Concern Ranking |
| 101   | The site was observed to be developed with two multi-story office buildings. No environmental concerns were observed during the site reconnaissance. | Two Rockledge Center/ Rockledge Centre li/IBM/ Spaulding & Slye/ Rockledge Centre l/ NIH | 6701-6705 Rockledge Dr | Bethesda       | MD | 20817    | UST Facility ID: 3143; HIST UST Facility ID: 6009132; OCPCASES Facility ID: 90-0003MO, CLOSED, 10/12/1990; 92-2628MO, CLOSED, 02/19/1993; 7-1360MO, CLOSED, 09/07/1989; 99-0340MO1, CLOSED, 05/05/1999; 99-1350MO2/CLOSED, NO RELEASE, 03/24/1999 RCRA-SQG EPA ID: MDR000006072; FINDS/ECHO Registry ID: 110003541276<br><br>UST Facility ID: 11334; HIST UST Facility ID: 6008724; OCPCASES Facility ID: 91-0509MO, CLOSED, 10/17/1990; 9-1807MO, CLOSED, 04/11/1990; 98-1091MO1, CLOSED, 11/21/1997; RCRA-SQG EPA ID: MDR000006064; FINDS/ECHO REGISTRY ID: 110003541267 | <p><b>1989</b> - Approximately 300 gallons released from a 1,000-gallon diesel UST due to a pump malfunction. The spill appears to have been remediated and closed, although no official closure letter has been identified.</p> <p><b>1992</b> - Approximately 5 gallons of diesel released during the filling of one of the 1,000-gallon fuel oil USTs (UST not specified). Site was remediated and closed.</p> <p><b>1993</b> - A 1,000-gallon diesel UST was excavated and removed from the site. No residual impacts to soil or groundwater were identified.</p> <p><b>1998</b> – One 6,000-gallon heating oil (diesel #2) UST was excavated and removed from the site. A 1,000-gallon diesel UST was also excavated and removed from the site. No residual impacts to soil or groundwater were identified.</p> <p><b>2001</b> - The two 1,000-gallon diesel USTs closed in 1998 and 1993 received case closure from MDE.</p> <p>Storage of unlabeled drums observed during 2018 field recon approximately 80 feet south of the LOD.</p> | Closed USTs, spills, RCRA generator, FINDS/ ECHO/ US AIRS registry | LOD  | S                                  | Downgradient   | Moderate                                |
| 102   | The site was observed to be developed with two multi-story office buildings. Access to the site was restricted during the site reconnaissance.       | Lockheed Martin Corporation  | 6777-6801 Rockledge Dr | Bethesda       | MD | 20817    | UST Facility ID: 10552 CLOSED/ACTIVE; HIST UST Facility ID: 6009132; OCPCASES Facility ID: 99-2357MO1, CLOSED, 08/18/1999; FINDS/ US AIRS/ ICIS FRS Registry ID: 110001682359; RCRA-VSQG EPA ID: MDD985416858; MANIFEST; ASBESTOS; FINDS Registry ID: 110064091842; NPDES Facility Status Not reported   | <p><b>1999</b> - One 500-gallon diesel UST was installed. The UST has been inspected several times over years and has received no major violations. The UST is believed to still be in use.</p>   | Active UST; FINDS/ ECHO/ US AIRS registry, asbestos, NPDES permit  | LOD  | S                                  | Downgradient   | Moderate                                |
| 103   |  | Tuckerman Station HOA  | 10700 Brewer House Rd  | North Bethesda | MD | 20852    | FINDS Registry ID: 110019906280  |   | FINDS registry   | 554  | N                                  | Upgradient   | De minimis                              |



| Phase I South – Detailed Hazardous Materials Site Summary Table |   |                                   |                   |           |    |          |   |   |   |  |                                    |  |   |
|---|---|-----------------------------------|-------------------|-----------|----|----------|---|---|---|--|------------------------------------|--|---|
| Site #  | Site Reconnaissance Summary   | Facility                          | Street            | City      | ST | ZIP Code | Records of Concern  | Records of Concern Summary  | Potential Environmental Concerns                                | Distance of the Site's Boundary to the LOD | Direction of the Site from the LOD | Inferred Groundwater Gradient in relation to the LOD | Potential Environmental Concern Ranking |
| 104   | The site was observed to be a large electrical substation operated by Pepco. Access to the site was restricted. | Pepco- Bells Mill Substation #121 | 10611 Westlake Dr | Bethesda  | MD | 20817    | HIST UST Facility ID: 3009094; UST Facility ID: 4512; OCPCASES Facility ID: 14-0390MO, OPEN; 03-0806MO1, CLOSED, 01/13/2003; ENG CONTROLS; FINDS Registry ID: 110008479501; AST Facility ID: 2013-OPT-5882A | <p><b>1993</b> - A 11,000-gallon UST containing cable oil released approximately 250-gallons of oil. Approximately 50-gallons of oil reached a concrete stormwater ditch that flowed into an intermittent stream. The impacted soil was excavated and disposed of offsite. The oil present in the stream was captured with absorbent booms. MDE inspected the release after remediation had been completed and the case was granted closure.</p> <p><b>1990</b> - Two 5,000-gallon kerosene USTs installed in 1975 were excavated and disposed of offsite. No odors or impacted soil was encountered during the removal of one of the USTs, and the UST was found to be in good condition. MDE allowed the excavation to be backfilled with the soils generated from the UST removal. Some odor was encountered in the soil excavated during the second UST removal. The soil was stockpiled and allowed to aerate for an unknown amount of time before being backfilled. New 10,000-gallon fiberglass USTs were installed in their place.</p> <p><b>1996</b> - A release of approximately 5-10 gallons of non-PCB breaker oil occurred after a power line onsite was struck by lightning. The impacted soil was excavated and disposed off-site and the area was inspected by MDE, which approved of the remediation actions and closed the case shortly thereafter.</p> <p><b>1997</b> - One 650-gallon diesel UST (installed in 1982) and one 11,000-gallon diesel UST (installed in 1980) were excavated and disposed of off-site. No pitting or perforations were found on the two USTs. PID readings from the 2 ft. below the excavation ranged from 0.7 to 3.5 ppm; therefore, MDE allowed the excavation to be backfilled with clean soil and closed the case.</p> <p><b>2014</b> - According to a discussion with Sikirat Olairan, MDE OCP inspector, who is in charge of environmental cases with the Pepco substation located at 10611 Westlake Dr. Approximately 12-gallons of transformer mineral oil was released to the ground. Ms. Olairan stated that she was onsite shortly after the release and all impacted soil had been excavated and removed from the site. She stated that the case is still pending due to large backlog of case files at MDE but should be closed out in the near future.</p> <p><b>Currently</b> - Three 10,000-gallon kerosene USTs (fiberglass double-walled) installed in 1990 are believed to be present on-site currently.</p> | Close / Active USTs, ASTs Spills, Eng Controls, FINDS registry. | LOD  | W                                  | Upgradient/D owngradient                             | Moderate                                |
| 105   |   | Daniel Mahoney Residence          | 6204 Charnwood Dr | Rockville | MD | 20852    | OCPCASES Facility ID: 14-0034MO, CLOSED, 07/30/2013   | <p><b>2013</b> – One 1,000-gallon heating oil (diesel #2) UST was excavated and removed from the site. Soil was excavated and removed to a depth of 13 ft bgs. TPH was detected at 490 ppm (&gt;230 ppm MDE clean-up threshold). No groundwater was encountered. The former UST was believed to be located on northwest exterior of the residential structure, outside of the LOD.</p>  | Closed heating oil UST  | LOD  | N                                  | Upgradient   | Moderate                                |





| Phase I South – Detailed Hazardous Materials Site Summary Table |  |                               |                     |           |    |          |  |   |  |  |                                    |  |   |
|---|--|-------------------------------|---------------------|-----------|----|----------|--|---|--|--|------------------------------------|--|---|
| Site #  | Site Reconnaissance Summary  | Facility                      | Street              | City      | ST | ZIP Code | Records of Concern   | Records of Concern Summary  | Potential Environmental Concerns             | Distance of the Site's Boundary to the LOD | Direction of the Site from the LOD | Inferred Groundwater Gradient in relation to the LOD | Potential Environmental Concern Ranking |
| 106   | The site was observed to be developed with a private residence. No environmental concerns were observed from the ROW during the site reconnaissance. | Williams Residence            | 6324 Windermere Cir | Rockville | MD | 20852    | OCPCASES Facility ID: 07-0645MO1, CLOSED, 06/23/2008; 04-0622MO1, CLOSED, 11/10/2004   | <p>This is a residential property that had two leaking heating oil USTs. This site was originally flagged for being listed on the following databases: OCP and UST databases. Review of the MDE-provided files identified the following:</p> <p><b>2004</b> - A 1,000-gallon heating oil (diesel #2) UST was found to have impacted soil and groundwater underneath the residence. Free product was observed along a sewer line underneath the structure. Subsequently, approximately 9.19 tons of soil was removed.</p> <p><b>2007</b> - A 500-gallon heating oil (diesel #2) UST was found to have leaked on the property. The UST was excavated and removed, along with approximately 2.6 tons of soil and 20 gallons of liquid petroleum hydrocarbons (LPH) from the excavation pit. A vapor extraction system was installed in the basement to address vapor intrusion concerns. An additional 12.5 tons of soil was excavated and removed from the tank pit and two wells were installed to recover remaining LPH beneath the site. Additionally, approximately 2.62 tons of petroleum-impacted soil were excavated and removed from the area near sumps on south side of structure. Local topography is towards a low-lying area south, towards I-270. The site received no further action from MDE in 2008, with the agency allowing the residual contamination to remain on-site. The site is currently separated by a drainage ditch; however, possible residual impacted soil and groundwater may be present in or near the LOD.</p> | Closed heating oil USTs                      | 5  | N                                  | Upgradient   | HIGH                                    |
| 107   | The site was observed to be developed with a private residence. No environmental concerns were observed from the ROW during the site reconnaissance. | Muniz Residence               | 6340 Windermere Cir | Rockville | MD | 20852    | OCPCASES Facility ID: 08-0419MO1, CLOSED, 01/02/2008   | <p>This is a residential property that had a leaking heating oil UST. This site was originally flagged for being listed on the following databases: OCP and UST databases. Review of the MDE-provided files identified the following:</p> <p><b>2008</b> - A residential 500-gallon heating oil (diesel #2) UST was found to have had a release at the property. Due to its location adjacent to the structure's foundation, the UST was abandoned in-place. TPH-DRO (5,700 mg/kg), Naphthalene (1400 mg/kg), and benzene, toluene, ethylbenzene, xylenes (BTEX) (961 mg/kg) between 7 to 7.5 ft bgs. MDE allowed for the impacted soil to remain in place. The site is approximately 80 ft from a low-lying area/creek and the LOD. Possible residual impacted soil and groundwater may be present in or near the LOD.</p>   | Closed heating oil UST                       | LOD  | N                                  | Upgradient   | HIGH                                    |
| 108   |  | Heritage Walk (Windmere Pool) | 6360 Windmere Cir   | Rockville | MD | 20852    | UST Facility ID: 19747/Permanently Out Of Use; OCPCASES Facility ID: 08-0270MO1, CLOSED, 01/06/2010, FINDS/ ECHO Registry ID: 110013740425 | <p><b>2008</b> - A 550-gallon heating oil (diesel #2) UST was closed in-place adjacent to the southeastern side of a community pool house. Low-level petroleum constituents identified below residential clean-up levels, approximately 120 feet northeast of the LOD.</p>  | Closed heating oil UST/ FINDS/ ECHO registry | LOD  | N                                  | Upgradient   | Moderate                                |



| Phase I South – Detailed Hazardous Materials Site Summary Table |                             |                       |                     |           |    |          |  |  |                                  |  |                                    |  |   |
|---|-----------------------------|-----------------------|---------------------|-----------|----|----------|--|--|----------------------------------|--|------------------------------------|--|---|
| Site #  | Site Reconnaissance Summary | Facility              | Street              | City      | ST | ZIP Code | Records of Concern                                   | Records of Concern Summary   | Potential Environmental Concerns | Distance of the Site's Boundary to the LOD | Direction of the Site from the LOD | Inferred Groundwater Gradient in relation to the LOD | Potential Environmental Concern Ranking |
| 109   |                             | Peter Black Residence | 10805 Mazwood Place | Rockville | MD | 20852    | OCPCASES Facility ID: 06-1025MO1, CLOSED, 03/14/2007 | <b>2006</b> - A residential 550-gallon heating oil (diesel #2) UST was excavated and removed from the site in 2006. Impacted media was encountered and approximately 167 tons of petroleum contaminated soils was excavated down to 8ft bs and disposed of off-site. Further excavation was not feasible without compromising the foundation of the residential structure. Confirmation soils were collected that identified detected concentrations of the TPH-DRO between 3,400 mg/kg and 4,500 mg/kg. The excavation was backfilled with clean fill and the case received closure in 2007 with the belief that residual contamination is contained to the around the former UST and there is currently no direct pathway of exposure. The UST was located on the southwestern side of the structure. The site itself is approximately 151 feet north of the LOD; however, based on the local topography, the former UST is approximately 450 feet to the northeast.   | Closed heating oil UST           | 151  | N                                  | Upgradient   | Moderate                                |
| 110   |                             | Neil Marquhardt       | 6104 Wayside Dr     | Rockville | MD | 20852    | OCPCASES Facility ID: 05-1058MO1, CLOSED, 08/17/2007 | <b>2005</b> - The owner reported heating oil (diesel #2) coming from a drain tile adjacent to the house. A contractor responded to the incident and found a product line had been compromised. The 500-gallon heating oil UST along with the product lines were excavated and removed, along with the impacted soil around the line and disposed off-site. A 500-gallon heating oil UST was installed in its place. The case received closure from MDE in 2007.  | Closed heating oil UST           | 162  | N                                  | Upgradient   | Moderate                                |
| 111   |                             | Robert Wagner Spill   | 6228 Mazwood Rd     | Rockville | MD | 20852    | OCPCASES Facility ID: 05-0258MO1, CLOSED, 01/17/2006 |  | Closed heating oil UST           | 475  | S                                  | Upgradient   | De minimis                              |
| 112   |                             | Salmon Residence      | 6316 Cameo Ct       | Rockville | MD | 20855    | OCPCASES Facility ID: 06-1141MO1, CLOSED, 01/12/2007 | <b>2006</b> - One 1,000-gallon heating oil (diesel #2) UST was abandoned in place. Two soil samples were collected at 8 feet bgs and analyzed for TPH-DRO (23 mg/kg) and BTEX (77 ug/kg). It was concluded that any impacted soil was primarily located in the vicinity of the abandoned UST and had not migrated off-site. Based on information provided in the MDE files, the abandoned UST is approximately 540 feet north of the LOD; therefore, impacts to the LOD are unlikely.  | Closed heating oil UST           | 390  | N                                  | Upgradient/  | Low                                     |
| 113   |                             | Maria Rivas Residence | 6110 Wayside Dr     | Rockville | MD | 20896    | OCPCASES Facility ID: 14-0075MO, CLOSED, 08/14/2013  | <b>2012</b> - A 500-gallon heating oil (diesel #2) UST was excavated and removed from the northwestern side of the residential structure. The UST was found to have impacted the soil locally and approximately 6 tons of impacted soil was excavated and removed from the site. Additional excavation was not possible due to the proximity of the property's water line, septic lines, and the house's porch. Two soil samples were collected approximately 7.5 feet bgs, as well as from a random spot of impacted soil that still remained in the ground. TPH-DRO was detected at 9,900 to 10,000 mg/kg, TPH-GRO at 370 mg/kg to 1,700 mg/kg, total xylenes at 26 mg/kg to 51 mg/kg, naphthalene at 14 mg/kg to 27 mg/kg, Toluene at 2.1 mg/kg to 2.6 mg/kg, ethylbenzene at 5.1 mg/kg to 9.4 mg/kg. The excavation was backfilled with crushed stone and 10-10-10 fertilizer to assist with degradation of the remaining petroleum constituents in the subsurface. Results from the soil sampling indicated that residual petroleum contamination remains on-site. MDE granted no further action for the site based on the information summarized above and conditions onsite that restricted further excavation of the impacted soil. The site is approximately 485 feet north of the LOD. Groundwater flow is believed to follow the local topographic gradient to the southwest. | Closed heating oil UST           | 365  | N                                  | Upgradient   | Moderate                                |





| Phase I South – Detailed Hazardous Materials Site Summary Table |   |  |                    |           |    |          |  |  |   |  |                                    |  |   |
|---|---|--|--------------------|-----------|----|----------|--|--|---|--|------------------------------------|--|---|
| Site #  | Site Reconnaissance Summary   | Facility   | Street             | City      | ST | ZIP Code | Records of Concern   | Records of Concern Summary   | Potential Environmental Concerns  | Distance of the Site's Boundary to the LOD | Direction of the Site from the LOD | Inferred Groundwater Gradient in relation to the LOD | Potential Environmental Concern Ranking |
| 114   |   | Tabel Residence  | 6132 Lux Ln        | Rockville | MD | 20852    | OCPCASES Facility ID: 99-1289MO1, CLOSED, 05/05/1999   |  | Closed heating oil UST  | 729  | N                                  | Upgradient   | De minimis                              |
| 115   |   | Anne Rick Residence  | 6134 Lux Ln        | Rockville | MD | 20852    | OCPCASES Facility ID: 06-1115MO1, CLOSED, 10/12/2006   |  | Closed heating oil UST  | 875  | N                                  | Upgradient   | De minimis                              |
| 116   | The site was observed to a bus depot for Montgomery County schools. An AST was observed on the NW portion of the facility from the ROW along Westlake Dr. | Mo County Public Schools Bus Depot/ Bethesda Maintenance Transportation Depot Facility/ Bethesda Depot | 10901 Westlake Dr  | Rockville | MD | 20852    | UST Facility ID: 11059; HIST UST Facility ID: 3008420; OCPCASES Facility ID: 15-0051MO, CLOSED, 12/02/2014; 93-2373MO2, CLOSED, 5/10/1993; 97-0078MO2, 11/13/2000; NPDES; FINDS/ ECHO Registry ID: 110022387059; RCRA-SQG EPA ID: MDD985385038, MANIFEST; FINDS, US AIRS, ECHO Registry ID: 110009680265 | <p>This site is a fleet maintenance facility that has been active for at least 26 years. The site was originally flagged for being listed on the following databases: OCP and UST databases. Two 10,000-gallon diesel USTs, one 10,000-gallon gasoline UST, one 5,000-gallon heating oil (diesel #2) UST, one 550-gallon used oil UST and one 600-gallon used oil UST have been excavated and removed from the site. Currently, there are one 12,000-gallon gasohol and one 20,000-gallon diesel fuel USTs, along with fuel dispenser islands present on-site. Review of the MDE-provided files identified the following:</p> <p><b>1993</b> - A 5,000-gallon diesel UST was excavated and removed from the site. The soils from the bottom of the excavation were checked with a Photoionization Detector (PID) that resulted in a reading of 156 parts per million (ppm); some residual contamination remains. Excavation pit was backfilled without further over-excavation.</p> <p><b>1996</b> - Two 10,000-gallon diesel USTs and one 10,000-gallon gasoline UST were excavated and removed from the site, a PID reading from the bottom of the excavation was recorded at 1800 ppm; PID readings from the stockpiled soil ranged from 322-425 ppm. The stockpiled soils were removed from and disposed of prior to collecting samples to be tested for TPH at a laboratory. Subsequently, the UST removal contractor was fined.</p> <p><b>2000</b> - A 550-gallon used oil UST and a 5,000-gallon heating oil (diesel #2) UST were excavated and removed from the site, and no impacts to soil or groundwater were identified.</p> <p><b>2014</b> - A 600-gallon used oil UST was excavated and removed from the site. Elevated concentrations of petroleum constituents were found in confirmatory samples. Approximately 18 tons of petroleum-impacted soils were removed from UST excavation pit. Analysis of samples collected at bottom of excavation pit (12 ft below ground surface [bgs]) were all below MDE residential standards. Concentrations of TPH-Diesel Range Organics (DRO) detected at 600 and 570 mg/kg. Residual impacted soils may still exist on-site.</p> <p><b>Currently</b> - A 12,000-gallon diesel UST, a 20,000-gallon gasoline UST, and a 600-gallon waste oil UST, along with fuel dispenser islands, are believed to still be present on-site.</p> | Former and active fueling USTs, RCRA generator, auto repair, NPDES, FINDS/ ECHO/ US AIRS registry | LOD  | W                                  | Upgradient   | HIGH                                    |
| 117   |   | Anthony G Spanos Inc   | 11031 Earlsgate Ln | Rockville | MD | 20852    | EDR Hist Cleaner   |  | Misidentified dry cleaner   | 473  | E                                  | Cross-gradient                                       | De minimis                              |



| Phase I South – Detailed Hazardous Materials Site Summary Table |   |                                   |                       |           |    |          |  |  |                                  |  |                                    |  |   |
|---|---|-----------------------------------|-----------------------|-----------|----|----------|--|--|----------------------------------|--|------------------------------------|--|---|
| Site #  | Site Reconnaissance Summary   | Facility                          | Street                | City      | ST | ZIP Code | Records of Concern                                   | Records of Concern Summary   | Potential Environmental Concerns | Distance of the Site's Boundary to the LOD | Direction of the Site from the LOD | Inferred Groundwater Gradient in relation to the LOD | Potential Environmental Concern Ranking |
| 118   |   | Rabbi Bernie Weiss                | 11781 Gainsborough Rd | Potomac   | MD | 20854    | OCPCASES Facility ID: 95-2597MO2, CLOSED, 06/08/1995 |  | Closed heating oil UST           | 470  | W                                  | Upgradient   | De minimis                              |
| 119   |   | Ruth Barrs                        | 11909 Reynolds Ave    | Potomac   | MD | 20854    | OCPCASES Facility ID: 00-1886MO1, CLOSED, 07/10/2000 |  | Closed heating oil UST           | 465  | W                                  | Cross-gradient                                       | De minimis                              |
| 120   |   | Tom Lewis Residence               | 11801 Gainsborough Rd | Potomac   | MD | 20854    | OCPCASES Facility ID: 14-0011MO, CLOSED, 07/23/2013  |  | Closed heating oil UST           | 645  | W                                  | Cross-gradient                                       | De minimis                              |
| 121   |   | AP Woodson/Petro Oil              | 12112 Greenleaf Ave   | Potomac   | MD | 20854    | OCPCASES Facility ID: 99-2508MO1, CLOSED, 06/08/1999 |  | Closed UST                       | 1075                                       | S                                  | Cross-gradient                                       | De minimis                              |
| 122   |   | James A Diepenbrock Consultant    | 11920 Goya Dr         | Rockville | MD | 20854    | EDR Hist Cleaner                                     |  | Misidentified dry cleaner        | 1007                                       | S                                  | Downgradient   | De minimis                              |
| 123   |   | Burton Karpay                     | 12116 Greenleaf Ave   | Rockville | MD | 20854    | OCPCASES Facility ID: 98-1068MO1, CLOSED, 11/19/1997 |  | Closed heating oil UST           | 961  | S                                  | Cross-gradient                                       | De minimis                              |
| 124   |   | Huddleston Mine                   | 7198-7100 Wolftree Ln | Rockville | MD | 20852    | MINES MRDS   |  | Inactive Mine (19th Century)     | 248  | E                                  | Upgradient   | De minimis                              |
| 125   | The site was observed to be a residential property. No signs of environmental impacts were observed during the site reconnaissance. | Bhalla Residence                  | 20 Farm Haven Ct      | Rockville | MD | 20852    | OCPCASES Facility ID: 14-0725MO, CLOSED, 06/11/2014  | <b>2014</b> - In 2014 a subsurface investigation was conducted on the property to determine if a 1,000-gallon heating oil (diesel #2) UST had been properly abandoned in 2004. The environmental contractor could not determine if the UST had been properly abandoned after hand digging to uncover the top of the UST; therefore, a subsurface soil sample was collected from approximately 7.5 feet bgs that had a detected concentration of TPH-DRO of 770 mg/kg. Based on this information, the contractor fully excavated the UST and found that the vessel was full of oily water. Subsequently, the contents of the UST was pumped out, interior cleaned, and the UST was then removed from the ground. The soil interval below the UST appeared to be dry and no staining, odors or other indications of a release were observed. Two soil samples were collected from the either end of the excavation pit and analyzed for TPH-DRO, TPH-GRO, and VOCs. TPH-DRO was detected in both samples at 77 mg/kg and 150 mg/kg, respectively. No VOCs or TPH-GRO were detected in either of the two samples. Based on the information summarized above. MDE granted no further action for the site in June 2014. The former UST is approximately 320 feet north of the LOD. Based on the residual levels of TPH-DRO and the proximity to the LOD, impacts to the LOD are unlikely. | Closed UST                       | 242  | N                                  | Upgradient   | Low                                     |
| 126   |   | Nimrod Shmul Residential Property | 12 Dairyfield Ct      | Rockville | MD | 20852    | OCPCASES Facility ID: 18-0673MO, CLOSED, 07/20/2018  |  | Closed heating oil UST           | 600  | NW                                 | Upgradient   | De minimis                              |



| Phase I South – Detailed Hazardous Materials Site Summary Table |   |  |                      |           |    |          |  |  |   |  |                                    |  |   |
|---|---|--|----------------------|-----------|----|----------|--|--|---|--|------------------------------------|--|---|
| Site #  | Site Reconnaissance Summary   | Facility   | Street               | City      | ST | ZIP Code | Records of Concern   | Records of Concern Summary   | Potential Environmental Concerns  | Distance of the Site's Boundary to the LOD | Direction of the Site from the LOD | Inferred Groundwater Gradient in relation to the LOD | Potential Environmental Concern Ranking |
| 127   | The site was observed to be developed with a multi-story mixed-use development. No signs of environmental impacts were observed during the site reconnaissance.   | Healthy Directions LLC                                   | 7811 Montrose Rd     | Potomac   | MD | 20854    | UST Facility ID: 14625; HIST UST Facility ID: 3008416; OCPCASES Facility ID: 94-1511MO, CLOSED, 11/22/1993; FINDS Registry ID: 110070322104  | <b>1993</b> - A 300-gallon diesel UST was excavated and removed from the site. PID readings from the soil excavated and interval below the UST ranged was recorded at 5 ppm. No releases were identified. The MDE representative on-site during the removal directed the contractor to backfill the excavation with soil onsite. The site received no further action approximately one month later. Based on this information, no impacts to the LOD are likely.   | Closed UST  | LOD  | N                                  | Upgradient   | Low                                     |
| 128   |   | Montrose Office Park                                     | 3200 Tower Oaks Blvd | Rockville | MD | 20852    | UST Facility ID: 15710; HIST UST Facility ID: 6008747; UST Tank Status Permanently Out of Use; OCPCASES Facility ID: 05-0255MO1, CLOSED, 03/22/2007  |  | Closed heating oil UST  | 467  | E                                  | Cross-gradient                                       | De minimis                              |
| 129   | The site was observed to be developed with a structure that serves the Maryland State Highway Patrol. Two vaulted petroleum ASTs used for vehicle fueling were observed on the northern side of the site. | William Springerth Jr, Dr (MD State Police Barracks "N") | 7915 Montrose Rd     | Rockville | MD | 20854    | UST Facility ID: 7959; HIST UST Facility ID: 6009215; OCPCASES Facility ID: 15-0677MO, CLOSED, 08/26/2015; 93-2817MO2, CLOSED, 09/15/1993; 95-2222MO2, CLOSED, 04/19/1995; 97-0639MO1, CLOSED, 11/08/1996; 99-0694MO1, CLOSED, 04/27/2007; RCRA-SQG EPA ID: MDR000012294; FINDS/ ECHO/ US AIRS EPA plant ID: 110012615447; | <b>1990</b> - One 15,000-gallon gasohol UST, one 3,000-gallon heating oil (diesel #2) UST, one 500-gallon diesel UST, and one 500-gallon used oil UST were installed at the police facility.<br><br><b>1993</b> - The 3,000-gallon heating oil (diesel #2) UST failed a tank tightness test due to deteriorating gaskets. The problem was addressed, and the tank passed its tightness test.<br><br><b>1996</b> - Gas from the dispenser was not pumping at a normal rate due to a faulty check valve. The valve was replaced the pump began functioning properly.<br><br><b>1999</b> - An aboveground section of the remote fill port for the used oil UST was not aligned with the underground section resulting in a release. An unknown amount of impacted soil was excavated and removed, and the line was repaired.<br><br><b>2015</b> - One 15,000-gallon gasohol UST, one 3,000-gallon heating oil (diesel #2) UST, one 500-gallon diesel UST, and one 500-gallon used oil UST were excavated and removed from the site. A PID reading of 2.3 ppm was recorded from the soil interval of 12 feet bgs. Six confirmation samples were collected from the excavation and analyzed for TPH-DRO/GRO, BTEX and VOCs, all of which were non-detect. Based on this information, the case received closure from MDE.<br><br><b>Currently</b> - A compartmentalized vaulted AST for vehicle fueling is located on the northern side of the facility. No impacts to the LOD from the former USTs or current AST are expected. | Closed USTs/ Active ASTs, RCRA generator, FINDS/ ECHO/ US AIRS registry | 583  | W                                  | Upgradient   | Low                                     |



| Phase I South – Detailed Hazardous Materials Site Summary Table |   |  |                              |           |    |          |  |  |  |  |                                    |  |   |
|---|---|--|------------------------------|-----------|----|----------|--|--|--|--|------------------------------------|--|---|
| Site #  | Site Reconnaissance Summary   | Facility   | Street                       | City      | ST | ZIP Code | Records of Concern                                     | Records of Concern Summary   | Potential Environmental Concerns               | Distance of the Site's Boundary to the LOD | Direction of the Site from the LOD | Inferred Groundwater Gradient in relation to the LOD | Potential Environmental Concern Ranking |
| 130   |   | Shirley Augustine Residence  | 419 Green Pasture Dr         | Rockville | MD | 20852    | OCPCASES Facility ID: 19-0392MO, CLOSED, 05/22/2019    |  | Closed heating oil UST                         | 895  | N                                  | Upgradient   | De minimis                              |
| 131   |   | Debra Berner Residence   | 423 Green Pasture Dr         | Rockville | MD | 20852    | OCPCASES Facility ID: 17-0463MO, CLOSED, NF 07/21/2017 |  | Closed heating oil UST                         | 1026                                       | NE                                 | Cross-gradient                                       | De minimis                              |
| 132   |   | Norman Oremland Residence  | 426 Green Pasture Dr         | Rockville | MD | 20852    | OCPCASES Facility ID: 17-0441MO, CLOSED, 07/07/2017    |  | Closed heating oil UST                         | 1151                                       | N                                  | Cross-gradient                                       | De minimis                              |
| 133   |   | Robert Folliot Residence   | 8 Farm Haven Ct              | Rockville | MD | 20852    | OCPCASES Facility ID: 17-0432MO, CLOSED, 07/07/2017    |  | Closed heating oil UST                         | 1203                                       | N                                  | Upgradient   | De minimis                              |
| 134 - 137   | The site was observed to be developed with a multi-story mixed-use development, including restaurants, retail, stores, offices, outdoor pavilions, and a grocery store. There is a multi-story parking facility under the majority of the site. No signs of environmental impacts or monitoring wells were observed during the site reconnaissance. | Perry and Park Potomac Apartments/ Fougler-Pratt Companies/ Harris Teeter/ Royal Valet | 12400-12525 Park Potomac Ave | Potomac   | MD | 20854    | INST CONTROL; LRP; EDR Hist Cleaner                    | <p>This property, which is broken into multiple sites totaling approximately 50 acres in size, is currently developed with townhouses, multi-story condominium complexes, office buildings and retail stores. These sites were originally flagged as being listed on the MDE LRP, MDE VCP, and Institutional/Land-Use Controls (LUCs) databases. Review of the MDE-provided files identified the following:</p> <p><b>2004-2010</b> - Prior to development beginning in 2004, the site was primarily vacant, undeveloped land. The central portion of the site was believed to have been used as an unauthorized disposal area for construction debris. A vehicle repair facility was believed to have previously been located on site. Based on previous Phase I and Phase II Environmental Site Assessments (ESAs) conducted between 2004 and 2010, buried debris and former automotive uses of the property, along with upgradient sites to the northwest, were found to have impacted soil and groundwater. Chemicals of concern identified on the sites included TPH-DRO and naphthalene in shallow soils. TPH-DRO, chloroform, 1,1-dichlorethene (1,1-DCE), cis-1,2-dichlorethylene (cis-1,2-DCE), naphthalene, tetrachloroethylene (PCE), and trichloroethylene (TCE) in groundwater. Groundwater is believed to be approximately 20-23 ft bgs.</p> <p><b>2009</b> - Site JJ received a No Further Requirements Determination (NFRD) from MDE.</p> <p><b>2011</b> - Site HH received a NFRD from MDE.</p> <p><b>2017</b> - Site GG received NFRD from MDE.</p> <p><b>Currently</b> – The property currently has LUCs imposed on it that prohibit the disturbance of soil and/or use of groundwater on-site prior to notification of and approval from MDE. The LOD encroaches on Parcel HH, JJ, and FF, which will require coordination with MDE during construction.</p> | LRP, VCP, Institutional controls, hist cleaner | 160  | S                                  | Upgradient   | HIGH                                    |



| Phase I South – Detailed Hazardous Materials Site Summary Table |   |   |                        |           |    |          |   |   |  |  |                                    |  |   |
|---|---|---|------------------------|-----------|----|----------|---|---|--|--|------------------------------------|--|---|
| Site #  | Site Reconnaissance Summary   | Facility  | Street                 | City      | ST | ZIP Code | Records of Concern  | Records of Concern Summary  | Potential Environmental Concerns                       | Distance of the Site's Boundary to the LOD | Direction of the Site from the LOD | Inferred Groundwater Gradient in relation to the LOD | Potential Environmental Concern Ranking |
| 138   | The site was observed to be developed with multi-story mixed-use development. No signs of environmental impacts or monitoring wells were observed during the site reconnaissance. | Park Potomac/ GFP Residential Holdings, LLC/ 12400 And 12430 Park Potomac Ave | 12500 Park Potomac Ave | Potomac   | MD | 20854    | INST CONTROL; LRP; FINDS/ ECHO Registry ID: 110058288632; NPDES; INST CONTROL; LRP  | See summary above.  | LRP, VCP, Institutional controls, FINDS/ ECHO registry | 324  | W                                  | Cross-gradient                                       | Moderate                                |
| 139   |   | Montrose Office Park  | 3202 Tower Oaks Blvd   | Rockville | MD | 20852    | UST Facility ID: 15883; HIST UST Facility ID: 6008746; UST Tank Status Permanently Out of Use; OCPCASES Facility ID: 05-0267MO1, CLOSED, 06/03/2005                                 |   | Closed UST   | 495  | NE                                 | Cross-gradient                                       | De minimis                              |
| 140   |   | Montrose Office Park/ Applera Corporation                                     | 3206 Tower Oaks Blvd   | Rockville | MD | 20852    | UST Facility ID: 15709; HIST UST Facility ID: 6008748; OCPCASES Facility ID: 05-0257MO1, CLOSED, 03/22/2007; FINDS Registry ID: 110003522466; FINDS/ ECHO Registry ID: 110058288632 |   | Closed UST, FINDS/ ECHO registry                       | 657  | NE                                 | Cross-gradient                                       | De minimis                              |
| 141   |   | Montrose Office Park  | 3204 Tower Oaks Blvd   | Rockville | MD | 20852    | UST Facility ID: 15882; HIST UST Facility ID: 6008745; OCPCASES Facility ID: 05-0268MO1, CLOSED, 06/03/2005   |   | Closed UST   | 481  | NE                                 | Cross-gradient                                       | De minimis                              |
| 142   |   | Geico   | 2800 Tower Oaks Blvd   | Rockville | MD | 20852    | RCRA-SQG EPA ID: MDR000011411, MANIFEST; FINDS/ ECHO Registry ID: 110003544059  | <b>Currently</b> - The facility is registered as RCRA-SQG. No violations with respect to the facility's RCRA permits were identified; therefore, impacts to the LOD are unlikely. | FINDS/ ECHO registry, RCRA generator                   | LOD  | E                                  | Cross-gradient                                       | Low                                     |





| Phase I South – Detailed Hazardous Materials Site Summary Table |  |   |                     |           |    |          |   |   |  |  |                                    |  |   |
|---|--|---|---------------------|-----------|----|----------|---|---|--|--|------------------------------------|--|---|
| Site #  | Site Reconnaissance Summary  | Facility  | Street              | City      | ST | ZIP Code | Records of Concern  | Records of Concern Summary  | Potential Environmental Concerns   | Distance of the Site's Boundary to the LOD | Direction of the Site from the LOD | Inferred Groundwater Gradient in relation to the LOD | Potential Environmental Concern Ranking |
| 143   | The site was observed to be developed with a shopping center. No environmental concerns were observed during the site reconnaissance.  | Seven Locks Cleaners  | 1097 Seven Locks Rd | Rockville | MD | 20854    | RCRA-SQG EPA ID: MDD981743461; FINDS/ ECHO Registry ID: 110001250529; DRYCLEANERS Facility ID: 031-1179/INACTIVE; OCPCASES Facility ID: 92-0209MO1, CLOSED, 06/07/1993; EDR Hist Cleaner  | <p><b>1991</b> - One 550-gallon heating oil (diesel #2) UST was excavated and removed from the site. According to the tank removal report, the UST had been empty for approximately 10 years. Soil was screened using a PID. PID readings from the excavated soil and bottom of the excavation ranged from 35 ppm to 50 ppm. The MDE inspector onsite instructed the environmental contractor to backfill the pit with excavated soil and recommended the case be closed. MDE granted no further action for the case in 1993. The exact location of the former UST is not known; however, it is believed to be at least 430 feet to the west. Based on this information summarized above, impacts to the LOD are unlikely.</p> <p><b>Currently</b> - The site is registered as a RCRA-SQG and also has a minor AIRS permit. No violations with respect to the facility's RCRA and/or AIRs permits were identified; therefore, impacts to the LOD are unlikely.</p>  | Closed heating oil UST, EDR Historic Cleaner, FINDS/ ECHO registry, hist cleaner, RCRA generator | 339  | W                                  | Cross-gradient                                       | Low                                     |
| 144   | The facility was observed to be developed with a large structure that was partially occupied by a gym company's headquarters (western half). The eastern half was observed to be vacant. | Rockville MCI/ U S Dept Of Justice JMD Data Ctr/ GSA/DOJ - Justice Data Center/ Central Data Bldg | 1151 Seven Locks Rd | Rockville | MD | 20854    | UST Facility ID: 7797; HIST UST Facility ID: 6009384; OCPCASES Facility ID: 20-0048MO, CLOSED, 12/03/2019; 94-0992MO, CLOSED, 02/24/1994; 95-0989MO, CLOSED, 02/09/1995; 96-0047MO2, CLOSED, 08/12/1995; 99-1776MO1, CLOSED, 02/08/1999; FINDS/ ECHO Registry ID: 110003506000; RCRA-SQG EPA ID: MD6150000952 | <p><b>1995</b> - Approximately 24 tons of stockpiled soil were removed and disposed of off-site due to low-level petroleum concentrations in stockpiled material associated with the removal of a 15,000-gallon diesel UST.</p> <p><b>2019</b> - Two 20,000-gallon diesel USTs (fiberglass) were excavated and removed from the site. Each tank passed a tightness test on 10/08/2018. No evidence of a release was observed during the removal of the two tanks. The case received closure in December 2019. The USTs are believed to have been located on the south-central side of the facility, approximately 522 feet, west of the LOD.</p>  | Closed USTs, FINDS/ ECHO registry, INDS/ ECHO registry, RCRA generator                           | LOD  | E                                  | Cross-gradient                                       | Moderate                                |
| 145   | The site was observed to be developed with a multi-story office building on the site. A diesel AST and emergency generator were observed on the southeastern side of the structure.      | Montrose West Office Building/ Phillips Publishing Intl/ MCI World Com - 1201 Seven Locks Rd      | 1201 Seven Locks Rd | Rockville | MD | 20854    | UST Facility ID: 5661; HIST UST Facility ID: 6009230; UST Tank Status Permanently Out Of Use; OCPCASES Facility ID: 97-1911MO1, Closed, 01/09/1998; 12-0241MO, CLOSED, 12/06/2011; RCRA-SQG EPA ID: MDD985419761; FINDS/ ECHO Registry ID: 110003536166; FINDS Registry ID: 110019876712                      | <p><b>1987</b> - One 4,000-gallon diesel UST was installed on the property.</p> <p><b>1997</b> - The 4,000-gallon diesel UST installed in 1987 was excavated and removed from the site. No staining, odors, or other indications of a release were observed during its removal. Three soil samples were collected (two from the bottom of the excavation and one from the stockpiled soils), all of which were non-detect for TPH. A new 4,000-gallon fiberglass UST was installed in its place of the old UST. The MDE inspector onsite allowed the soils from the excavation to be used as backfill. The case received closure from MDE in 1998.</p> <p><b>2011</b> - The 4,000-gallon fiberglass diesel containing UST installed in 1997, was excavated and removed from the site. The soils and bottom of the excavation were screened with a PID. All readings were recorded at 0.0 ppm. Three confirmation soil samples were collected and analyzed for TPH-DRO/GRO and BTEX, all of which were non-detect. Based on this information, no impact to the LOD are likely.</p> | Closed USTs, FINDS/ ECHO registry  | 445  | W                                  | Upgradient   | Low                                     |



| Phase I South – Detailed Hazardous Materials Site Summary Table |  |  |                             |           |    |          |   |   |   |  |                                    |  |   |
|---|--|--|-----------------------------|-----------|----|----------|---|---|---|--|------------------------------------|--|---|
| Site #  | Site Reconnaissance Summary  | Facility   | Street                      | City      | ST | ZIP Code | Records of Concern  | Records of Concern Summary  | Potential Environmental Concerns  | Distance of the Site's Boundary to the LOD | Direction of the Site from the LOD | Inferred Groundwater Gradient in relation to the LOD | Potential Environmental Concern Ranking |
| 146   | The site was observed to be a large Montgomery County complex that houses county and police vehicles, as well as maintenance equipment (e.g. snow plowing equipment). A fueling island connected to two large ASTs in good condition were observed in the central portion of the site. | Montgomery County Sign Shop/ Site # 04/ Bethesda Highway Depot/ Montgomery County - Seven Locks Maintenance Center/ Materials Testing Laboratory | 1283 Seven Locks Rd, Bldg E | Rockville | MD | 20854    | UST Facility ID: 3686; HIST UST Facility ID: 3009352; OCPCASES Facility ID: 08-0057MO1, CLOSED, 01/04/2008; 4-0069MO, CLOSED, 3/10/2020; 16-0506MO, CLOSED, 05/23/2017; 91-2121MO1, CLOSED, 05/07/1991; 97-0721MO2, CLOSED, 10/21/1996; AST Facility ID: 2018-OPT-5567; NPDES; RCRA-VSQG EPA ID: MDD985368893, MANIFEST; FINDS/ ECHO/ US AIRS Registry ID: 110001783712; RCRA-VSQG EPA ID: MDD985415082; US AIRS EPA plant ID: 110001783712 | <p><b>1991</b> – An oil delivery company released approximately 30-50 gallons of diesel fuel while filling a UST. The released material was remediated and the case was closed in May 1991.</p> <p><b>2007</b> - One 1,500-gallon Used Oil/Antifreeze UST and one 2,500-gallon motor oil, hydraulic, transmission fluid, antifreeze compartmentalized UST were installed approximately 63 ft from LOD.</p> <p><b>2013</b> - Small amount of gasoline released when contractor hit product line, remediated and closed by MDE.</p> <p><b>2015</b> - Approximately 28 gallons of gasoline were released due to a vehicle driving off while the pump was still attached to the car. The material was remediated, and the case was closed by MDE.</p> <p><b>2016</b> - One 2,500-gallon compartmentalized UST and one 1,500-gallon compartmentalized UST were excavated and removed from the site. Five confirmatory samples were collected from the tank pit, which did not identify any detected concentrations of TPH-DRO, TPH-GRO, and VOCs above MDE cleanup standards.</p> <p><b>2017</b> - USTs installed in 2007, (1,500-gallon and 2,500-gallon) were excavated and removed from the site. Soil samples were collected, and all samples were non-detect for petroleum constituents. The case was closed by MDE shortly thereafter.</p> <p><b>2018</b> - One 12,000-gallon gasohol UST, one 12,000-gallon diesel UST, one used oil AST, and two 500-gallon motor oil USTs were present on-site.</p> <p><b>2019</b> – One 12,000-gallon gasohol UST, one 12,000-gallon diesel UST, one used oil AST were excavated and removed from the site in August 2019. There are no records of releases associated with these USTs. On July 12, over 100 gallons of diesel were released after a fitting popped off the dispenser on the fuel delivery truck. Location on the property is unknown. Absorbent was applied. As of August 2019, case is still open.</p> <p>Several small releases also occurred at the facility over the years that were properly addressed to MDE's standards and received closure shortly thereafter.</p> | Closed USTs, spills, auto repair, refueling, NPDES, RCRA generator, FINDS/ ECHO/ US AIRS registry | LOD  | W                                  | Upgradient   | Moderate                                |





| Phase I South – Detailed Hazardous Materials Site Summary Table |  |  |                      |           |    |          |   |  |   |  |                                    |  |   |
|---|--|--|----------------------|-----------|----|----------|---|--|---|--|------------------------------------|--|---|
| Site #  | Site Reconnaissance Summary  | Facility   | Street               | City      | ST | ZIP Code | Records of Concern  | Records of Concern Summary   | Potential Environmental Concerns  | Distance of the Site's Boundary to the LOD | Direction of the Site from the LOD | Inferred Groundwater Gradient in relation to the LOD | Potential Environmental Concern Ranking |
| 147   | The site was observed to be developed with a multi-story office building. No environmental concerns were observed during the site reconnaissance   | Southview 66 LLC/ The Tower Companies/Tower 2000/ 2000 Tower Oaks Project  | 2000 Tower Oaks Blvd | Rockville | MD | 20852    | UST Facility ID: 19785; OCPCASES Facility ID: 07-0911MO1, CLOSED, 08/25/2010; EDR Hist Auto; FINDS/ ECHO Registry ID: 110067266069; RCRA-VSQG EPA ID: MDR000526986, MANIFEST;   | <b>2007</b> - A 5,000-gallon diesel UST (double-walled fiberglass) was installed on the western side of the office building, approximately 450 feet east (downgradient) of the LOD.<br><br><b>Currently</b> - The 5,000-gallon diesel UST installed in 2007 is believed to still be present/active onsite. Several spill notifications associated with the UST have been documented by MDE; however, they were related to damage to the UST auxiliary equipment that did not involve a release of oil to the environment. Based on the information provided by MDE, no impacts to the LOD are likely.  | Closed USTs, RCRA generator, FINDS/ ECHO registry                       | 423  | E                                  | Downgradient   | Low                                     |
| 148   | The site was observed to be developed with a multi-story office building on the site. No environmental concerns were observed during the site reconnaissance.  | The Tower Building   | 1101 Wootton Pkwy    | Rockville | MD | 20852    | FINDS/ ECHO Registry ID: 110067266078; RCRA-VSQG EPA ID: MDR000526987; MANIFEST   | <b>Currently</b> - The facility is a registered RCRA-VSQG and there have been no reported violations in the last several years; therefore, impacts to the LOD are unlikely.  | RCRA Generator, FINDS/ ECHO registry                                    | LOD  | E                                  | Downgradient   | Low                                     |
| 149   | The site was observed to be developed as a large vehicle storage and maintenance laydown yard with several buildings. Two large petroleum fueling ASTs were observed in the central portion of the site. | Division of Facilities Management - Montgomery County/Mont. Co. Gov. 1301 Seven Locks Rd/ Seven Locks Maintenance Shops/ Montgomery County Police Service Center | 1301 Seven Locks Rd  | Potomac   | MD | 20854    | UST Facility ID: 7658; HIST UST Facility ID: 6009246; OCPCASES Facility ID: 93-2816MO2, CLOSED, 03/28/1994; 90-1265MO1, CLOSED, 08/11/1997; 92-0627MO, CLOSED, 01/20/1992; RCRA-SQG EPA ID: MDR000527393; FINDS Registry ID: 110070245492; FINDS/ US AIRS/ ECHO Registry ID: 110019892142 | <b>1993</b> – One 4,000-gallon heating oil (diesel #2) UST installed in 1970 was closed in-place due to its location adjacent to an existing structure. Soil samples were collected from the interval below the UST and analyzed for TPH (ND and 22 mg/kg) and naphthalene (ND in both samples). The case received closure in 1994.  | Closed USTs, Auto repair, RCRA generator, FINDS/ ECHO/ US AIRS registry | LOD  | W                                  | Upgradient   | Low                                     |
| 150   | The site was observed to be developed as a jail with multiple housing and support structures. Access to this site was restricted.  | Detention Center/ Montgomery County Detention Center/ Mont. Co. Gov. 1307 Seven Locks Rd   | 1307 Seven Locks Rd  | Rockville | MD | 20854    | UST Facility ID: 3688; HIST UST Facility ID: 6009247; OCPCASES Facility ID: 95-2356MO2, CLOSED, 05/22/1995; 96-1760MO2, 03/28/1996; FINDS/ ECHO/ US AIRS Registry ID: 110019893105  | <b>1995</b> - One 500-gallon heating oil (diesel #2) UST was closed in-place and second 500-gallon heating oil (diesel #2) UST was excavated and disposed of off-site. PID readings from the excavation pit were observed to be between 55-88 ppm; therefore, MDE allowed the excavation to be backfilled. A sample was collected below the bottom of the UST that was closed in-place, which had a PID reading of 9 ppm. Based on PID readings, MDE closed these UST cases.<br><br><b>1996</b> - One 10,000-gallon heating oil (diesel #2) UST was excavated and disposed of off-site. PID readings collected from the bottom of the pit ranged from 28-43 ppm. Based on the PID readings, MDE closed the UST case. | Closed USTs, FINDS/ ECHO/ US AIRS registry                              | LOD  | W                                  | Upgradient   | Low                                     |

| Phase I South – Detailed Hazardous Materials Site Summary Table |  |  |                        |           |    |          |  |   |   |  |                                    |  |   |
|---|--|--|------------------------|-----------|----|----------|--|---|---|--|------------------------------------|--|---|
| Site #  | Site Reconnaissance Summary  | Facility   | Street                 | City      | ST | ZIP Code | Records of Concern   | Records of Concern Summary  | Potential Environmental Concerns                          | Distance of the Site's Boundary to the LOD | Direction of the Site from the LOD | Inferred Groundwater Gradient in relation to the LOD | Potential Environmental Concern Ranking |
| 151   | The site was observed to be developed with several structures that are used as Montgomery County's Police Headquarters. Access to this site was restricted.                            | Mont. Co. Gov. 1451 Seven Locks Rd/Montgomery County Police Headquarters | 1451 Seven Locks Rd    | Rockville | MD | 20854    | UST Facility ID: 7674; HIST UST Facility ID: 6009244; OCPCASES Facility ID: 94-0861MO2, CLOSED, 07/20/1999<br>FINDS/ ECHO US AIRS EPA plant ID: 110019893123; RCRA-SQG EPA ID: MDD981106248, MANIFEST; | <b>1993</b> - A 300-gallon diesel UST was excavated and removed from the site. PID readings from the soil excavated and interval below the UST ranged from 6 to 9.2 PPM, which was not indicative of a release. The MDE representative on-site during the removal directed the excavation to be backfilled and the case received closure shortly thereafter. The UST case received closure in 1999. A 250-gallon AST was installed in place of the removed UST.   | Closed UST, FINDS/ ECHO/ US AIRS registry, RCRA generator | LOD  | W                                  | Upgradient   | Low                                     |
| 152   | The site was observed to be developed with a multi-story rehabilitation facility. A diesel generator with a vaulted diesel AST was observed on the south-central boundary of the site. | Potomac Valley Nursing Home  | 1235 Potomac Valley Rd | Rockville | MD | 20850    | UST Facility ID: 11301; OCPCASES Facility ID: 00-1171MO1, CLOSED, 03/06/2000; FINDS/ ECHO/ US AIRS Registry ID: 110001783437   | <b>2000</b> - A 1,000-gallon diesel UST was excavated and removed from the site in January 2000. Approximately 0.9 cubic yards of petroleum-impacted soil were excavated and disposed of off-site. The site received closure in March 2000. The former UST is believed to be at least 450 feet northeast of the LOD. Additionally, the site is crossgradient of the LOD.  | Closed UST, FINDS/ ECHO/ US AIRS registry                 | 162  | E                                  | Cross-gradient                                       | Low                                     |
| 153   |  | Carol Schirn Residence   | 2 Woodsend Place       | Potomac   | MD | 20854    | OCPCASES Facility ID: 04-0657MO1, CLOSED, 05/12/2007   | <b>2003</b> - During the replacement of a furnace in the basement of the residential structure, approximately 100-gallons of heating oil (diesel #2) was released into the subsurface, outside the basement wall of the structure and pulled in the interior of the basement by the sump pump. The UST and approximately 45 tons of impacted soil were removed from the site. Two additional site characterizations were conducted at the site that resulted in the removal of an additional 15 tons of soil and concrete. An SVE system was installed to remove the remaining material from underneath the house, which ran until 2006 and was decommissioned in 2007. Final samples collected in 2006 had no detections above the method detection limit and the case received closure from MDE. Based on information in the files provided by MDE. Any residual impacted residual contamination is believed to isolated to the property. Additionally, the site is downgradient of the LOD; therefore, it is believed that this site has not impacted the LOD. | Closed UST  | 413  | SW                                 | Downgradient   | Low                                     |
| 154   |  | Hotel Custom Dry Cleaners LLC  | 22 Woodsend Pl         | Rockville | MD | 20854    | EDR Hist Cleaner   |   | Misidentified dry cleaner                                 | 353  | SW                                 | Downgradient   | De minimis                              |



| Phase I South – Detailed Hazardous Materials Site Summary Table |   |   |                    |           |    |          |  |   |   |  |                                    |  |   |
|---|---|---|--------------------|-----------|----|----------|--|---|---|--|------------------------------------|--|---|
| Site #  | Site Reconnaissance Summary   | Facility                                  | Street             | City      | ST | ZIP Code | Records of Concern   | Records of Concern Summary  | Potential Environmental Concerns                                      | Distance of the Site's Boundary to the LOD | Direction of the Site from the LOD | Inferred Groundwater Gradient in relation to the LOD | Potential Environmental Concern Ranking |
| 155   | The site was observed to be developed with a school with multiple adjoining sports fields. No environmental concerns were observed during the site reconnaissance.                                    | West Julius Middle School                 | 651 Great Falls Rd | Rockville | MD | 20850    | UST Facility ID: 11710; OCPCASES Facility ID: 94-1898MO, CLOSED, 02/11/1994; RCRA-VSQQG EPA ID: MD0000194407; FINDS/ ECHO/ US AIRS Registry ID: 110001785131 | <b>1994</b> - One 20,000-gallon heating oil (diesel #2) UST was excavated and removed from the site. No evidence of release. Based on the information reviewed, no impacts to the LOD are likely. The former UST is most likely at least 350 feet northeast of the LOD.   | Closed heating oil UST, RCRA Generator, FINDS/ ECHO/ US AIRS registry | 151  | E                                  | Downgradient   | Low                                     |
| 156   | The site was observed to be developed with a three-story nursing home. An emergency generator atop a diesel AST was observed on the western side of the site, adjacent to the LOD.                    | Rockville Nursing Home                    | 303 Adclare Rd     | Rockville | MD | 20850    | UST Facility ID: 2659; HIST UST Facility ID: 6008772; OCPCASES Facility ID: 99-2952MO1, CLOSED, 08/16/1999; FINDS, US AIRS, ECHO Registry ID: 110001786283   | <b>1999</b> - A 550-gallon diesel UST (some documents state it was a 275-gallon UST) and 8,000-gallon heating oil (diesel #2) UST were excavated and disposed of off-site. Low-level TPH-DRO (18 mg/l) and Xylenes (56 ug/l), and ethylbenzene (9 ug/l) detected in a groundwater sample collected from the water table below the UST excavation. The former locations of the USTs are cross-gradient of the LOD. | Closed USTs, FINDS/ ECHO/ US AIRS registry                            | LOD  | E                                  | Cross-gradient                                       | Moderate                                |
| 157   | The site was observed to be developed with a church. No environmental concerns were observed during the site reconnaissance.  | Rockville Nursery School and Kindergarten | 301 Adclare Rd     | Rockville | MD | 20850    | FINDS/ ICIS FRS Registry ID: 110028228601  | <b>2006</b> - The facility received several informal violations in regard to NPDES permits. The violation was addressed, and the case was closed. Based on this information, impacts to the LOD are unlikely.   | FINDS/ ICIS FRS registry  | LOD  | E                                  | Cross-gradient                                       | Low                                     |
| 158   | The site was observed to be developed with a church. A new addition had been constructed on the western side of the facility. No environmental concerns were observed during the site reconnaissance. | First Baptist Church of Rockville         | 55 Adclare Rd      | Rockville | MD | 20850    | FINDS/ ECHO Registry ID: 110019886293  | <b>Currently</b> - The facility has a minor AIRS permit. No violations in regard to air emissions at the site were identified; therefore, impacts to the LOD are unlikely.  | FINDS/ ECHO registry  | LOD  | E                                  | Upgradient   | Low                                     |



| Phase I South – Detailed Hazardous Materials Site Summary Table |   |  |  |           |    |          |   |  |   |  |                                    |  |   |
|---|---|--|--|-----------|----|----------|---|--|---|--|------------------------------------|--|---|
| Site #  | Site Reconnaissance Summary   | Facility   | Street                                 | City      | ST | ZIP Code | Records of Concern  | Records of Concern Summary   | Potential Environmental Concerns          | Distance of the Site's Boundary to the LOD | Direction of the Site from the LOD | Inferred Groundwater Gradient in relation to the LOD | Potential Environmental Concern Ranking |
| 159   | Access to the site was blocked by construction crews. The site appeared to be heavily wooded from the entrance. | Karma Academy House  | 175 Watts Branch Pkwy                  | Rockville | MD | 20850    | UST Facility ID: 3696; HIST UST Facility ID: 6009258; OCPCASES Facility ID: 13-0503MO, CLOSED, 04/24/2013; 92-0626MO1, CLOSED, 06/11/1993; 97-2426MO1, CLOSED, 07/03/1997 | <b>1991</b> - A 500-gallon heating oil (diesel #2) UST was excavated and disposed of off-site. Readings taken with a PID from the bottom of the excavation were under 10 ppm.<br><br><b>2013</b> – A 1,000-gallon heating oil (diesel #2) UST was excavated and removed from the site. Confirmation soil samples were collected from bottom of the excavation. All the samples were non-detect for VOCs and petroleum constituents. Based on the information reviewed, no impacts to the LOD are likely. | Closed heating oil USTs                   | 82   | SW                                 | Cross-gradient                                       | Low                                     |
| 160   |   | A. B. Veirs & Sons, Inc., Barbara Veirs/ A.B. Veirs Property | 1050 W Montgomery Ave; 1603 Aintree Dr | Rockville | MD | 20850    | UST Facility ID: 11688, HIST UST Facility ID: 3009317, OCPCASES ID: 90-1598MO1 REMOVED/ CLOSED, 05/16/1990; OCPCASES Facility ID: 95-2650MO2; CLOSED, 09/11/1995          | <b>1990</b> - A 2,000-gallon diesel, 2,000-gallon gasoline, and 500-gallon heating oil (diesel #2) USTs were excavated and removed from the site. Low-level impacted soil was found directly below the 2,000-gallon gasoline UST; however, no evidence of impacts was identified in the deeper soil intervals (2-4 ft below the UST's bottom). No records of impacts associated with the two other USTs. Based on information provided by MDE, the former USTs are well over 1,000 feet of the LOD.      | Closed USTs                               | LOD  | W                                  | Cross-gradient                                       | Low                                     |
| 161   |   | Latvian Evangelical Lutheran Church                          | 400 Hurley Ave                         | Rockville | MD | 20850    | UST Facility ID: 18596; HIST UST Facility ID: 6008624; OCPCASES Facility ID: 14-0348MO, CLOSED, 02/05/2014;   |  | Closed UST                                | 584  | S                                  | Cross-gradient                                       | De minimis                              |
| 162   |   | Collingswood Nursing Home                                    | 299 Hurley Ave                         | Rockville | MD | 20850    | OCPCASES Facility ID: 92-2491MO1, CLOSED, 03/05/1993; FINDS/ US AIRS/ ECHO Registry ID: 110001785435  |  | Closed UST, FINDS/ ECHO/ US AIRS registry | 796  | W                                  | Upgradient   | De minimis                              |



| Phase I South – Detailed Hazardous Materials Site Summary Table |   |   |                       |           |    |          |  |  |   |  |                                    |  |   |
|---|---|---|-----------------------|-----------|----|----------|--|--|---|--|------------------------------------|--|---|
| Site #  | Site Reconnaissance Summary   | Facility  | Street                | City      | ST | ZIP Code | Records of Concern   | Records of Concern Summary   | Potential Environmental Concerns  | Distance of the Site's Boundary to the LOD | Direction of the Site from the LOD | Inferred Groundwater Gradient in relation to the LOD | Potential Environmental Concern Ranking |
| 163   | The site was observed to be developed with a gas station. The fuel USTs are located on the south-central portion of the site. Several grouted sampling points were observed in the asphalt lot. Groundwater appears to flow to the southwest based on the local topography. | Shell - Motiva/ The Woodmont Corporation/ Woodmont Shell #864 | 1250 W Montgomery Ave | Rockville | MD | 20850    | UST Facility ID: 10962/ACTIVE; HIST UST Facility ID: 3008437; OCPCASES Facility ID: 8-1707MO, OPEN; 03-1925MO1, CLOSED, 07/23/2003; RGA LUST Facility ID: 8-1707MO; 04-1820MO1, CLOSED/DUMPING, 05/06/2004; 06-1145MO1, CLOSED, 07/26/2006; 08-0325MO, CLOSED, 01/08/2009; 8-1707MO1; CLOSED, 03/28/2001; 7-0833MO1, CLOSED, 03/23/2001; 95-2083MO2, CLOSED, 03/17/1995; 96-1426MO2, CLOSED, 03/28/1996; 9-0514MO1, CLOSED, 03/23/2001; 13-0635MO, CLOSED, 07/30/2013; HMIRS; RCRA Nongenre / NLR EPA ID: MDP000004032; ERNS NRC Report # 322029, Incident Date Time 1996-01-22 23:50:00; RCRA-VSQG EPA ID: MDD084915487; US AIRS EPA plant ID: 110019871842 | <p><b>1996</b> - Approximately 55 gallons of gasoline released from a pump station that flowed into a storm drain. The impacted media was remediated, and the case was closed shortly thereafter.</p> <p><b>2006</b> – Approximately 2 gallons of gasoline were found in a sump. The material was removed, and case was closed.</p> <p><b>2007</b> - Four soil borings were advanced and completed as monitoring wells. No LPH detected. The highest concentration of BTEX recorded, as of May 2008, was 20,460 ug/L. A pump and treat system was installed. Groundwater is thought to flow towards the west-southwest, crossgradient of the LOD.</p> <p><b>2009</b> – A request to shut down a groundwater remediation system on the property was granted by MDE. In 2009, the facility had an 8,000-, 6,000-, two 10,000-, and one 1,000-gallon gasoline USTs. One 1,000-gallon fuel oil UST has been removed.</p> <p><b>2010</b> - All four wells were abandoned.</p> <p><b>2013</b> - Five USTs - Two 10,000-gallon gasoline, one 8,000-gallon gasoline, one 6,000-gallon gasoline, and one 1,000-gallon used oil USTs. PID readings of 538 ppm found in gas tank field at 12 ft bgs. LPH were present in several monitoring wells associated with the UST fields. Approximately 1,755 tons of petroleum-impacted soil were removed from the gas UST field. There were no issues associated with the used oil UST. Confirmation samples from test pits were collected around perimeter of gasoline UST field, as well as under dispensers and product piping. Concentrations detected were below MDE-residential clean-up standards. Site granted closure.</p> <p><b>Currently</b> - One 15,000-gallon gasohol, one 12,000-gallon gasohol, and one 12,000-gallon diesel USTs are in use.</p> <p>Based on the distance (390 feet) from the site of the LOD, groundwater and groundwater gradient flowing towards the west-southwest, away of the LOD.</p> | Gas Station, Closed USTs, Active USTs, spills, RCRA generator, US AIRS registry | 378  | W                                  | Cross-gradient                                       | Moderate                                |
| 164   | The site was observed to be developed with a multi-story hotel. An emergency generator is believed to be located on the north-central side of the building, behind a fence.   | Best Western - Rockville/ Ramada Inn - Rockville              | 1251 W Montgomery Ave | Rockville | MD | 20850    | FINDS/ ECHO Registry ID: 110012750834; NPDES; FINDS, ECHO, US AIRS Registry ID: 110001690091   | <p><b>Currently</b> - The site has an inactive NPDES permit and minor AIRS permit. No violations associated with air emissions were identified. The US EPA FINDs website states that the facility is currently in violation of the is NPDES permit; however, the permit expired in 2017; therefore, it is believed that these violations are erroneous and impacts to the LOD are unlikely.</p>  | FINDS/ ECHO/ US AIRS registry, NPDES  | 25   | W                                  | Upgradient   | Low                                     |





| Phase I South – Detailed Hazardous Materials Site Summary Table |                             |  |                    |           |    |          |   |   |   |  |                                    |  |   |
|---|-----------------------------|--|--------------------|-----------|----|----------|---|---|---|--|------------------------------------|--|---|
| Site #  | Site Reconnaissance Summary | Facility   | Street             | City      | ST | ZIP Code | Records of Concern  | Records of Concern Summary  | Potential Environmental Concerns  | Distance of the Site's Boundary to the LOD | Direction of the Site from the LOD | Inferred Groundwater Gradient in relation to the LOD | Potential Environmental Concern Ranking |
| 165   |                             | Billete Capital Corp HSP QRS Corp, Armed Forces Institute of Pathology         | 1413 Research Blvd | Rockville | MD | 20850    | UST Facility ID: 4636; UST Tank Status Permanently Out of Use; HIST UST Facility ID: 3008669; OCPCASES Facility ID: 92-2295MO, CLOSED, 09/14/1993; 98-0376MO2, CLOSED, 05/07/1998; RCRA-SQG EPA ID: MDD044761468; RCRA-VSQG EPA ID: MD7210020007, MANIFEST; FINDS Registry ID: 110068181764; FINDS Registry ID: 110019852514; ASBESTOS; | <b>1997</b> - A 5,000-gallon diesel UST was excavated and removed from the site and a 20,000-gallon heating oil (diesel #2) UST was closed in-place. No evidence of impacted soil and/or groundwater. Based on the information reviewed, no impacts to the LOD are likely.  | Closed USTs, RCRA generator, FINDS registry, asbestos   | 5  | W                                  | Downgradient   | Low                                     |
| 166   |                             | National Lab Ctr/ Treasury, Department   | 1401 Research Blvd | Rockville | MD | 20850    | RCRA-LQG EPA ID: MD6201390022, MANIFEST; FINDS/ ICIS FRS/ ECHO Registry ID: 110005968097; MLTS License Number: 19-18331-01; FINDS/ US AIRS/ ECHO Registry ID: 110001690475  | <b>Currently</b> - The facility has two active RCRA LQG permits and minor AIRS permit. The former facility was demolished in approximately 2015 and new commercial/retail/gym facility was constructed in its place. No major violations associated with any of the permits were identified in the available records; therefore, impacts to the LOD are unlikely. | Gov't Research Facility, RCRA generator, MLTS license Expired), FINDS/ ECHO/ US AIRS registry | 344  | W                                  | Cross-gradient                                       | Low                                     |
| 167   |                             | Aeras (Global TB Vaccine Foundation)/ Champions Oncology, Inc, Id: T-Biologika | 1405 Research Blvd | Rockville | MD | 20850    | FINDS/ ECHO Registry ID: 110070516030; RCRA-SQG EPA ID: MDR000517805, MANIFEST; RCRA-SQG EPA ID: MDR000516724, MANIFEST; RCRA-SQG EPA ID: MDR000527533; FINDS/ ECHO Registry ID: 110070516030   | <b>Currently</b> - The facility has an active RCRA SQG permit. No major violations associated with the permit were identified in the available records; therefore, impacts to the LOD are unlikely.   | FINDS/ ECHO/ registry, RCRA generator   | 334  | W                                  | Cross-gradient                                       | Low                                     |



| Phase I South – Detailed Hazardous Materials Site Summary Table |   |   |                    |           |    |          |   |   |  |  |                                    |  |   |
|---|---|---|--------------------|-----------|----|----------|---|---|--|--|------------------------------------|--|---|
| Site #  | Site Reconnaissance Summary   | Facility  | Street             | City      | ST | ZIP Code | Records of Concern  | Records of Concern Summary  | Potential Environmental Concerns                                 | Distance of the Site's Boundary to the LOD | Direction of the Site from the LOD | Inferred Groundwater Gradient in relation to the LOD | Potential Environmental Concern Ranking |
| 168   | The site was observed to be developed with a multi-tenant shopping center. A dry cleaner is located in the central portion of the shopping center. No environmental concerns were observed. Based on the local topography, groundwater is believed to the southeast, away from the LOD. | Woodley Garden Cleaners-EW                          | 1113 Nelson St     | Rockville | MD | 20860    | DRYCLEANERS Facility ID: 031-1001/ACTIVE; RCRA-SQG EPA ID: MDD062011861; MANIFEST; FINDS/ ECHO/ ICIS/ US AIRS Registry ID: 110001785569   | <b>Currently</b> - The site is registered as a RCRA-SQG and also has a minor AIRS permit. No violations with respect to the facility's RCRA and/or AIRs permits were identified.  | Dry Cleaner, RCRA generator, FINDS/ ECHO/ ICIS/ US AIRS registry | 149  | E                                  | Cross-gradient                                       | Moderate                                |
| 169   | The site was observed to be developed with multi-story office buildings. No environmental concerns were observed during the site reconnaissance.  | Quanta Systems Corp/ Solarex Corporation/ Semix Inc | 1455 Research Blvd | Rockville | MD | 20850    | RCRA-SQG EPA ID: MDD148010382; RCRA Nongenre / NLR EPA ID: MDD980550875, MANIFEST; RCRA Nongenre / NLR EPA ID: MDD980551071; FIND/ ECHO Registry ID: 110005968391; FINDS/ ECHO Registry ID: 110005968471; FINDS/ ECHO Registry ID: 110003515134 | <b>Currently</b> - The site has two active RCRA-SQG permits and two inactive RCRA-SQG permits associated with the facility. No violations with respect to the facility's RCRA permits were identified in the available records; therefore, impacts to the LOD are unlikely. | RCRA Generator (NLR), FINDS/ ECHO registry                       | LOD  | W                                  | Cross-gradient                                       | Low                                     |
| 170   |   | Woodley Gardens Swim Club                           | 850 Nelson St      | Rockville | MD | 20850    | NPDES; FINDS/ ECHO Registry ID: 110015315782  |   | NPDES, FINDS/ ECHO registry                                      | 818  | E                                  | Downgradient   | De minimis                              |
| 171   | The site was observed to be developed with a multi-story office building. An emergency generator was observed on the northwest side of the building.  | Tracor Applied Sciences Inc/ Bae Systems            | 1601 Research Blvd | Rockville | MD | 20850    | FINDS/ ECHO/ US AIRS EPA plant ID: 110005969407; FINDS Registry ID: 110070100955; RCRA-VSQG EPA ID: MDD982678237, MANIFEST  | <b>Currently</b> - The facility has one active RCRA-VSQG and minor AIRS permit. No major violations associated with either of the permits were identified in the available records; therefore, impacts to the LOD are unlikely.   | NPDES; FINDS/ ECHO registry, RCRA generator                      | LOD  | W                                  | Cross-gradient                                       | Low                                     |





| Phase I South – Detailed Hazardous Materials Site Summary Table |  |   |                         |           |    |          |  |   |   |  |                                    |  |   |
|---|--|---|-------------------------|-----------|----|----------|--|---|---|--|------------------------------------|--|---|
| Site #  | Site Reconnaissance Summary  | Facility  | Street                  | City      | ST | ZIP Code | Records of Concern   | Records of Concern Summary  | Potential Environmental Concerns                      | Distance of the Site's Boundary to the LOD | Direction of the Site from the LOD | Inferred Groundwater Gradient in relation to the LOD | Potential Environmental Concern Ranking |
| 172   |  | Norman Taylor Property/ Plaza 270   | 1600/1650 Research Blvd | Rockville | MD | 20852    | UST Facility ID: 3787; UST Tank Status Permanently Out of Use; OCPCASES Facility ID: 98-1306MO2, CLOSED, 01/29/1998; UST Facility ID: 3788; UST Tank Status Permanently Out of Use; OCPCASES Facility ID: 98-1307MO2, CLOSED, 02/12/1998   |   | Closed USTs   | 874  | W                                  | Downgradient   | De minimis                              |
| 173   | The site was observed to be developed with a multi-story office building. Access to the site was restricted during the site reconnaissance.          | Meso Scale Diagnostics, LLC/ Banner Life Building                           | 1701 Research Blvd      | Rockville | MD | 20850    | UST Facility ID: 15505; HIST UST Facility ID: 6009038; OCPCASES Facility ID: 03-0557MO1, CLOSED, 04/25/2003; 04-0752MO2, CLOSED, 06/07/2004 FINDS/ ECHO/ US AIRS Registry ID: 110060238862, FINDS/ ECHO/ US AIRS Registry ID: 110001784052, RCRA-LQG EPA ID: MDR000526606, MANIFEST; NPDES | <b>2002</b> - One 3,000-gallon heating oil (diesel #2) UST was excavated and removed from the site. No impacts to soil or groundwater were identified during the removal. Subsequently, the excavation was backfilled, and the case was closed.<br><br><b>Currently</b> - A 10,000-gallon and 2,000-gallon diesel ASTs are present onsite.  | Closed USTs, active ASTs, NPDES; FINDS/ ECHO registry | LOD  | W                                  | Downgradient   | Low                                     |
| 174   |  | Commerce Centre/ Research Boulevard, 1700/ Mulligan\Griffin Prop. Mgr, Inc/ | 1700 Research Blvd      | Rockville | MD | 20850    | UST Facility ID: 2509; HIST UST Facility ID: 3008571; OCPCASES Facility ID: 98-0147MO2, CLOSED, 07/24/1997; 90-1740MO, CLOSED, 05/29/1990; FINDS, US AIRS/ ECHO Registry ID: 110001786657  |   | Closed UST  | 945  | W                                  | Downgradient   | De minimis                              |
| 175   | The site was observed to be developed with two multi-story office buildings. No environmental concerns were observed during the site reconnaissance. | Realty Assoc Property   | 1801/1803 Research Blvd | Rockville | MD | 20850    | UST Facility ID: 9407/INACTIVE; UST Tank Status Permanently Out of Use; OCPCASES Facility ID: 99-1353MO2, CLOSED, 03/25/1999   | <b>1998</b> - A 1,000-gallon heating oil (diesel #2) UST was excavated and disposed of off-site. A soil sample was collected and analyzed for TPH-DRO (4.5 mg/kg) and naphthalene (2 ug/kg). No impacts to the LOD are likely based on these low-level detected concentrations.<br><br><b>1999</b> – A 10,000-gallon heating oil (diesel #2) UST was excavated and disposed of off-site. Soil samples were collected and analyzed for TPH-DRO (1.5-1.8 mg/kg) and naphthalene (4.0-5.0 ug/kg). No impacts to the LOD are likely based on these low-level detected concentrations. | Closed heating oil USTs                               | LOD  | W                                  | Downgradient   | Low                                     |



| Phase I South – Detailed Hazardous Materials Site Summary Table |   |  |                              |           |    |          |   |   |   |  |                                    |  |   |
|---|---|--|------------------------------|-----------|----|----------|---|---|---|--|------------------------------------|--|---|
| Site #  | Site Reconnaissance Summary   | Facility   | Street                       | City      | ST | ZIP Code | Records of Concern  | Records of Concern Summary  | Potential Environmental Concerns                                  | Distance of the Site's Boundary to the LOD | Direction of the Site from the LOD | Inferred Groundwater Gradient in relation to the LOD | Potential Environmental Concern Ranking |
| 176   | The site was observed to be developed with two multi-story office buildings. No environmental concerns were observed during the site reconnaissance.                | McShea Property/ Homebridge Financial Services                           | 1901 Research Blvd           | Rockville | MD | 20850    | UST Facility ID: 12554; HIST UST Facility ID: 6004409; OCPCASES Facility ID: 96-1195MO2, CLOSED, 02/22/1996   | <b>1995</b> - A 550-gallon heating oil (diesel #2) UST was excavated and removed from the site. PID readings taken from the bottom of the excavation ranged from 9-17 ppm. No evidence of soil or groundwater impacts. Based on the information reviewed, no impacts to the LOD are likely.   | Closed heating oil UST  | LOD  | W                                  | Cross-gradient                                       | Low                                     |
| 177   | The site was observed to be developed as a senior citizen community center. No environmental concerns were observed during the site reconnaissance.                 | Woodley Gardens Elementary School/ Rockville Senior Center/              | 1150 Carnation Dr            | Rockville | MD | 20850    | UST Facility ID: 5666; HIST UST Facility ID: 6009201; OCPCASES Facility ID: 96-1283MO1, CLOSED, 03/06/1997; FINDS/ ECHO/ US AIRS Registry ID: 110001280970  | <b>1996</b> - A 15,000-gallon heating oil (diesel #2) UST was excavated and removed from the site. Soil samples were collected and analyzed for naphthalene (non-detect [ND]) and TPH-DRO (51-68 mg/kg). The case received closure in 1997.<br><br><b>Currently</b> - A 15,000-gallon heating oil (diesel #2) UST installed in 1996 is currently in-use on the property. The current UST and location of the former UST are believed to be approximately 530 feet east of the LOD.  | Closed and Active heating oil USTs, FINDS/ ECHO/ US AIRS registry | LOD  | E                                  | Upgradient   | Low                                     |
| 178   | The site was observed to be developed with a large multi-story office building. A diesel generator and AST were observed on the southeastern side of the structure. | Prentiss Property  | 2273 Research Blvd           | Rockville | MD | 20850    | OCPCASES Facility ID: 01-0110MO2, CLOSED (Spill), 09/06/2000; EDR HIST CLEANER; HMIRS   | <b>2000</b> - Approximately 30-gallons of fuel oil were released onto the ground from a tank truck. The spilled material was contained, cleaned up, properly disposed of. No impact to the LOD is likely<br><br><b>2004-2008</b> - A dry cleaner was reportedly located onsite from 2004-2008. It is unknown if dry cleaning occurred onsite or clothing was dry-cleaned at an offsite location. There are no records associated with RCRA generator, which usually indicates onsite dry cleaning was conducted due to the use and disposal requirements related to dry cleaning chemicals.   | Petroleum Spill/ Historic Dry Cleaner                             | LOD  | W                                  | Downgradient   | Moderate                                |
| 179   | The site was observed to be developed with a large multi-story office building. No environmental concerns were observed during the site reconnaissance.             | Dynamac Corporation/ Research Office Center 2/ Research Office Center II | 2275 Research Blvd Suite 500 | Rockville | MD | 20850    | UST Facility ID: 5122/INACTIVE; HIST UST Facility ID: 6008967; FTTS Docket Number: 09-92-0001; HIST FTTS Docket Number: 09-92-0001; OCPCASES Facility ID: 94-1935MO2, CLOSED, 10/24/1994; 99-1723MO2, CLOSED, 06/03/1999; 99-2556MO2, CLOSED, 07/13/1999; FINDS Registry ID: 110011769069 | <b>1994</b> - Approximately 34-gallons of diesel fuel were pumped down a monitoring well instead of a fill port for an emergency backup generator UST (280-gallon capacity installed in 1990) on the northeast side of the facility (approximately 200 ft west of the LOD). Oil was recovered as best as possible from the well with absorbent wicks. Sampling indicated low-level concentrations of naphthalene and TPH-DRO were present in soil.<br><br><b>1999</b> - A 280-gallon diesel UST was excavated and removed from the site. Soil samples were collected from below the UST and analyzed for TPH-DRO and naphthalene. No detected concentrations were reported above the laboratory reporting limits. No impacts likely to LOD. | Closed UST, spills, FTTS docket                                   | LOD  | W                                  | Cross-gradient                                       | Low                                     |



| Phase I South – Detailed Hazardous Materials Site Summary Table |  |  |                    |           |    |          |   |  |  |  |                                    |  |   |
|---|--|--|--------------------|-----------|----|----------|---|--|--|--|------------------------------------|--|---|
| Site #  | Site Reconnaissance Summary  | Facility   | Street             | City      | ST | ZIP Code | Records of Concern  | Records of Concern Summary   | Potential Environmental Concerns                       | Distance of the Site's Boundary to the LOD | Direction of the Site from the LOD | Inferred Groundwater Gradient in relation to the LOD | Potential Environmental Concern Ranking |
| 180   |  | Calculon Building/ Dept Of Health Medical Hygiene/ Health & Human Services Building/ Gude Piccard Partners | 1301 Piccard Dr    | Rockville | MD | 20850    | UST Facility ID: 3716; HIST UST Facility ID: 6008983; OCPCASES Facility ID: 18-0581MO, CLOSED, 02/19/2019; 97-1865MO2, CLOSED, 05/01/1997; OCPCASES Facility ID: 04-2147MO2, CLOSED, 09/03/2004; FINDS/ ECHO/ US AIRS Registry ID: 110001258460 | <p><b>1997</b> - A 10,000-gallon heating oil (diesel #2) UST was excavated and removed from the site in 1997. No records pertaining to a release were identified. A new 10,000-gallon heating oil UST (double-walled fiberglass) was installed in its place.</p> <p><b>2018</b> - A 10,000-gallon fiberglass heating oil UST was excavated and removed from the site. Four soil samples were collected from the bottom of the excavation (approx. 18 ft. bgs) and analyzed for TPH-DRO/GRO and VOCs, all of which were found to be non-detect. The excavation was backfilled and the cased received closure from MDE in February 2019.</p> | Closed heating oil USTs, FINDS/ ECHO/ US AIRS registry | 102  | NE                                 | Downgradient   | Low                                     |
| 181   | The site was observed to be developed with a large multi-story office building. A large diesel generator was observed on the northeastern side of the facility, along with a small diesel generator with an AST on the northwestern side of the structure. | Research Office Center 1/ Lockheed Martin/ One Research Center   | 2277 Research Blvd | Rockville | MD | 20850    | UST Facility ID: 5123; HIST UST Facility ID: 6008968; UST Tank Status Permanently Out of Use; FINDS Registry ID: 110056015556   | <p><b>1999</b> - A 280-gallon diesel UST associated with a backup generator on the northeast side of facility was closed in-place. No evidence of release was found; therefore, impacts to the LOD are unlikely.</p>   | Closed UST, FINDS registry                             | LOD  | W                                  | Cross-gradient                                       | Low                                     |



| Phase I South – Detailed Hazardous Materials Site Summary Table |  |   |                 |           |    |          |   |  |  |  |                                    |  |   |
|---|--|---|-----------------|-----------|----|----------|---|--|--|--|------------------------------------|--|---|
| Site #  | Site Reconnaissance Summary  | Facility  | Street          | City      | ST | ZIP Code | Records of Concern  | Records of Concern Summary   | Potential Environmental Concerns                                 | Distance of the Site's Boundary to the LOD | Direction of the Site from the LOD | Inferred Groundwater Gradient in relation to the LOD | Potential Environmental Concern Ranking |
| 182   | The site was observed to be developed with a multi-tenant office building. Emergency generators with a diesel AST was observed on the western side of the structure. A large HVAC condenser was observed further to the west within the LOD. | Intracel, Corp./Hazelton Labs America, Inc./ARE Acquisitions, LLC/MRI Global, Bioqual, Inc. | 1330 Piccard Dr | Rockville | MD | 20850    | HIST UST Facility ID: 6008947; OCPCASES Facility ID: 12-0276MO, CLOSED, 04/03/2012; 95-0747MO1, CLOSED, 02/06/1995; 98-2282MO2, 9/17/2001; 99-2775MO2, CLOSED, 07/13/1999; 00-1647MO2, CLOSED, 06/15/2000; 05/05/2005, CLOSED, 04/03/2012; NPDES, ECHO, FINDS, US EPA SQG / VSQG/ NLR/ NON-GEN (MULTIPLE) | <p>This site is adjacent to the eastern boundary of the LOD, along I-270. This site is a commercial structure that has had multiple tenants through the years. ARE Acquisitions, LLC is believed to be the current owner. The site was originally flagged for being listed on the following databases: OCP, UST and Spill databases. The site had two 20,000-gallon heating oil (diesel #2) USTs, two 1,000-gallon diesel USTs, and one 10,000-gallon heating oil (diesel #2) UST. All USTs have been excavated and removed; however, some impacted residual soil and groundwater may still exist on-site.</p> <p><b>1994</b> – According to a spill report provided by MDE, approximately 20 gallons of petroleum were released onto bare soil (location unknown). The impacted soil was excavated, and the MDE OCP case closed.</p> <p><b>1998</b> - Two 20,000-gallon diesel USTs, along with 1,000 tons of impacted soil, were excavated and removed from the site. A 10,000-gallon diesel UST was installed in place of the two 20,000-gallon USTs.</p> <p><b>2000</b> - Approximately 700-gallon release of diesel fuel from generator day tank. An unquantified amount of oil was identified in streams on the opposite side of I-270. It is believed that the oil reached the streams via storm drains.</p> <p><b>2010</b> - Oil-contaminated water identified under basement during construction. No further information was available from MDE regarding this case.</p> <p><b>2011</b> - 1,000-gallon diesel UST and 10,000-gallon heating oil (diesel #2) UST, both fiberglass, were removed. Low levels of TPH-DRO (ND-110 mg/kg) were found in the northwest corner of the structure.</p> <p><b>2014</b> – Approximately 11 gallons of motor oil were released when motor oil blew onto the generator. The spill was addressed and the MDE OCP case closed.</p> <p><b>Currently</b> – No USTs are believed to exist at the site; however, it is possible that residual contamination may remain in the subsurface soils and groundwater in the vicinity of the former USTs once located on the west side of the site.</p> | Closed USTs, spills, NPDES, RCRA generator, FINDS/ ECHO registry | LOD  | E                                  | Downgradient   | HIGH                                    |
| 183   |  | Solarex Corp/ Amoco Solar Holding Company   | 1335 Piccard Dr | Rockville | MD | 20850    | RCRA-SQG EPA ID: MDD064865165; FINDS/ ECHO Registry ID: 110003512235; EDR Hist Auto   |  | Misidentified gas station, FINDS/ ECHO/ registry, RCRA generator | 574  | E                                  | Downgradient   | De minimis                              |



| Phase I South – Detailed Hazardous Materials Site Summary Table |  |  |                           |           |    |          |   |  |   |  |                                    |  |   |
|---|--|--|---------------------------|-----------|----|----------|---|--|---|--|------------------------------------|--|---|
| Site #  | Site Reconnaissance Summary  | Facility   | Street                    | City      | ST | ZIP Code | Records of Concern  | Records of Concern Summary   | Potential Environmental Concerns                          | Distance of the Site's Boundary to the LOD | Direction of the Site from the LOD | Inferred Groundwater Gradient in relation to the LOD | Potential Environmental Concern Ranking |
| 184   | The site was observed to be developed with a vacant office building. No environmental concerns were observed during the site reconnaissance. | Health Physics Services, Inc.  | 1350 Piccard Dr, Suite 7F | Rockville | MD | 20850    | MLTS License Number: 19-19791-01/INACTIVE/EXPIRED   |  | MLTS license (expired)                                    | LOD  | E                                  | Cross-gradient                                       | De minimis                              |
| 185   |  | Consumer Products Research Comm/ JC Venter Institute Inc/ ARE 5 Research Place LLC | 5 Research Place          | Rockville | MD | 20850    | OCPCASES Facility ID: 14-0745MO, CLOSED/OIL TRANSFER SPILL, 08/05/2014; RCRA-VSQG EPA ID: MDD003253788; FINDS/ ECHO/ US AIRS Registry ID: 110022380332; FINDS/ ECHO Registry ID: 110015634535; RCRA Nongenre / NLR EPA ID: MDD985389634; MANIFEST; FINDS/ECHO Registry ID: 110003526685 |  | Closed USTs, RCRA generator, spills, FINDS/ ECHO registry | 578  | SW                                 | Cross-gradient                                       | De minimis                              |
| 186   |  | Quality Suites   | 3 Research Place          | Rockville | MD | 20850    | UST Facility ID: 7925; HIST UST Facility ID: 6008949; OCPCASES Facility ID: 91-1745MO1, CLOSED, 07/29/1993; 00-1720MO2, CLOSED, 06/19/2000; FINDS/ ECHO/ US AIRS Registry ID: 110001786425; FINDS Registry ID: 110019904932   | <p><b>1991</b> – A 12,000-gallon #2 diesel UST was closed-in place. Free product was found in the surrounding groundwater in the southwest corner of the facility, approximately 230 feet southwest of the LOD. Further investigations showed that all recoverable product had been removed by 1993. The former UST is approximately 240 feet to the west, cross-gradient of LOD.</p> <p><b>1999</b> – A 550-gallon diesel UST was excavated and removed from the site in 1999. A sample was collected from the interval below the UST and analyzed for TPH-DRO, which was found to be below the quantitation limit (BQL).</p> | Closed USTs, FINDS/ ECHO/ US AIRS registry                | LOD  | W                                  | Cross-gradient                                       | Moderate                                |
| 187   |  | Bioqual Inc  | 2501 Research Blvd        | Rockville | MD | 20850    | FINDS/ US AIRS/ ICIS FRS/ ECHO Registry ID: 110001773652; RCRA-VSQG EPA ID: MDD985407220, MANIFEST; RCRA Nongenre / NLR EPA ID: MDD048419733  |  | FINDS/ ECHO/ ICIS FRS/ US AIRS registry, RCRA generator   | 1777                                       | S                                  | Downgradient   | De minimis                              |



| Phase I South – Detailed Hazardous Materials Site Summary Table |  |   |                              |           |    |          |   |   |   |  |                                    |  |   |
|---|--|---|------------------------------|-----------|----|----------|---|---|---|--|------------------------------------|--|---|
| Site #  | Site Reconnaissance Summary  | Facility  | Street                       | City      | ST | ZIP Code | Records of Concern  | Records of Concern Summary  | Potential Environmental Concerns                                    | Distance of the Site's Boundary to the LOD | Direction of the Site from the LOD | Inferred Groundwater Gradient in relation to the LOD | Potential Environmental Concern Ranking |
| 188   | The site was observed to be developed with a multi-story office building. Two emergency generators with diesel ASTs were observed in the northwest corner of the site. | Hazelton Laboratories America, Inc.   | 1370 Piccard Dr              | Rockville | MD | 20850    | FTTS, HIST<br>FTTS/LABORATORY INSPECTION  | <b>1990</b> - The laboratory onsite was inspected as part of FIFRA inspection. No violations were observed and the records state that good laboratory practices were in-place.  | FTTS (FIFRA) Inspection   | LOD  | E                                  | Downgradient   | Low                                     |
| 189   |  | NIDCD/ NHLBI 5 Research Ct  | 5 Research Ct                | Rockville | MD | 20852    | FINDS/ ECHO REGISTRY ID: 110003526685<br><br>RCRA Nongenre / NLR MDD985389634   |   | RCRA-SQG, RCRA generator  | 677  | S                                  | Cross-gradient                                       | De minimis                              |
| 190   | This the site was observed to developed with a multi-story office building. No environmental concerns were observed during the site reconnaissance.                    | J T C Environmental Consultants Incorporated/ 4 Research Place  | 4 Research Place, Suite L-10 | Rockville | MD | 20850    | RCRA Nongenre / NLR EPA ID: MDD981041536; FINDS/ ECHO Registry ID: 110005968088; FINDS/ ECHO/ US AIRS Registry ID: 110001690527; ASBESTOS   | <b>2001</b> – A 550-gallon diesel UST was excavated and disposed of off-site. The soil at the bottom of the excavation was screened with a PID that did not record any readings above background. No evidence of release. No impacts likely to LOD. | Closed UST, RCRA Generator, FINDS/ ECHO/ US AIRS registry, asbestos | LOD  | W                                  | Cross-gradient                                       | Low                                     |
| 191   |  | Woodfin Suites  | 1380 Piccard Dr              | Rockville | MD | 20850    | FINDS/ ECHO Registry ID: 110013403655   | <b>1996</b> - The facility had a minor NPDES general covered permit that expired in 2006. No violations associated with the permit were identified; therefore, impacts to the LOD are unlikely.   | FINDS/ ECHO   | LOD  | E                                  | Cross-gradient                                       | Low                                     |
| 192   |  | SRA Technologies Inc/ Virco Lab Inc/ Georgetown Univ. Med. Center/ Us Food & Drug Administration/ Bioqual, Inc/ | 4 Research Ct                | Rockville | MD | 20850    | UST Facility ID: 4495; HIST UST Facility ID: 3008298; OCPCASES Facility ID: 01-0465MO2, CLOSED, 02/14/2001; FINDS/ ECHO Registry ID: 110003518168; FINDS Registry ID: 110006359831; FINDS/ ECHO Registry ID: 110069281752; RCRA Nongenre / NLR EPA ID: MDD981102684; RCRA-VSQG EPA ID: MDR000527141, MANIFEST |   | Closed USTs, FINDS/ ECHO/ US AIRS registry, RCRA generator          | 652  | SW                                 | Cross-gradient                                       | De minimis                              |





| Phase I South – Detailed Hazardous Materials Site Summary Table |   |  |                                |           |    |          |   |  |   |  |                                    |  |   |
|---|---|--|--------------------------------|-----------|----|----------|---|--|---|--|------------------------------------|--|---|
| Site #  | Site Reconnaissance Summary   | Facility                                 | Street                         | City      | ST | ZIP Code | Records of Concern  | Records of Concern Summary   | Potential Environmental Concerns            | Distance of the Site's Boundary to the LOD | Direction of the Site from the LOD | Inferred Groundwater Gradient in relation to the LOD | Potential Environmental Concern Ranking |
| 193   |   | Shady Grove Executive Center             | 9210 Corporate Blvd Bldg 6     | Rockville | MD | 20850    | UST Facility ID: 5644/INACTIVE; HIST UST Facility ID: 5000219; OCPCASES Facility ID: 00-0263MO2, CLOSED, 0/14/1999  | <b>1988</b> - One 550-gallon diesel UST was installed on the property (location unknown)<br><br><b>1999</b> - The 550-gallon diesel UST installed in 1988 was excavated and removed. The stockpiled soil and excavation pit were screened with a PID. PID readings ranged from 230 ppm to 300 ppm. The UST was equipped with a concrete hold-down slab. A sample was collected the slab using a direct push drill rig and analyzed for TPH-DRO, which was detected at 59 mg/kg. Based on the information summarized above, MDE granted no further action to the case. The UST is believed to be at least 630 feet southwest (downgradient) of the LOD; therefore, impacts to the LOD are unlikely. | Closed UST                                  | 190  | SW                                 | Upgradient   | Low                                     |
| 194   |   | MA Bioservices                           | 15235 Shady Grove Rd Suite 302 | Rockville | MD | 20850    | ECHO/ FINDS Registry ID: 110022390599; ECHO/ FINDS Registry ID: 110069396040; RCRA-SQG EPA ID: MDR000527149; RCRA-VSQG EPA ID: MDR000004762; MANIFEST ; HMIRS | <b>Currently</b> - The facility has an active RCRA-SQG permit and RCRA-VSQG permit associated with two tenants onsite- No major violations associated with the permit were identified in the available records; therefore, impacts to the LOD are unlikely.  | RCRA generator, FINDS/ ECHO registry, Spill | 204  | W                                  | Downgradient   | Low                                     |
| 195   | The site was observed to be developed with a three-story hotel. No environmental concerns were observed during the site reconnaissance. | Optex Communication s/ Sleep Inn         | 2 Research Ct Suite B          | Rockville | MD | 20850    | FINDS Registry ID: 110005968168; FINDS/ ECHO/ US AIRS Registry ID: 110001280471; RCRA-VSQG EPA ID: MDD985381268   | <b>1990</b> - The facility had a RCRA-SQG permit in 1990 that is currently inactive. There are not records that there were any violations associated with waste handling onsite; therefore, impacts to the LOD are unlikely.   | RCRA-SQG, FINDS/ ECHO/ US AIRS registry     | LOD  | W                                  | Cross-gradient                                       | Low                                     |
| 196   |   | Shady Grove Executive Center Building #5 | 9200 Corporate Blvd            | Rockville | MD | 20850    | UST Facility ID: 5109; HIST UST Facility ID: 6008721 UST Tank Status Currently In Use   | <b>1988</b> - A 550-gallon diesel UST was installed on the southwest corner of the office building on property in 1988. The UST is approximately 620 feet southwest (downgradient) of the LOD.<br><br><b>Currently</b> - The 550-gallon diesel UST was installed on the property in 1988 and is believed to still be active. The UST is inspected approximately every three years by a third-party inspector. Several notice of violations are noted in the inspection reports; however, none are indicative of a release. Based on the location of the UST with regards to the LOD, no impacts to the LOD are likely.   | Closed/ Active USTs                         | 173  | SW                                 | Downgradient   | Low                                     |
| 197   | The site was observed to be developed with an office building. No environmental concerns were observed during the site reconnaissance.  | 1390 Piccard Dr Building/ Piccard Bldg   | 1390 Piccard Dr                | Rockville | MD | 20850    | UST Facility ID: 9176; HIST UST Facility ID: 6008919; UST Tank Status Permanently Out of Use; OCPCASES Facility ID: 99-1584MO2, CLOSED, 01/22/1999            | <b>1998</b> - A 550-gallon diesel UST was excavated and removed from the site. A PID reading from the bottom of the excavation registered at 10.1 ppm. No evidence of release to soil or groundwater. No impacts likely to the LOD.  | Closed UST                                  | LOD  | E                                  | Cross-gradient                                       | Low                                     |





| Phase I South – Detailed Hazardous Materials Site Summary Table |   |  |                      |           |    |          |  |   |  |  |                                    |  |   |
|---|---|--|----------------------|-----------|----|----------|--|---|--|--|------------------------------------|--|---|
| Site #  | Site Reconnaissance Summary   | Facility   | Street               | City      | ST | ZIP Code | Records of Concern   | Records of Concern Summary  | Potential Environmental Concerns                     | Distance of the Site's Boundary to the LOD | Direction of the Site from the LOD | Inferred Groundwater Gradient in relation to the LOD | Potential Environmental Concern Ranking |
| 198   | The site was observed to be developed with a multi-story office building. A diesel AST was observed in the northern portion of the site.                              | IBM Federal Systems DIV/ Shady Grove Executive Center, Building #2 | 9201 Corporate Blvd  | Rockville | MD | 20850    | UST Facility ID: 5485; OCPCASES Facility ID: 9-0379MO2, CLOSED, 10/06/1988; FINDS/ ECHO Registry ID: 110003520798; RCRA Nongenre / NLR EPA ID: MDD982566200                                | <p><b>1988</b> - UST identified at Building 2 (South side of building). Approximately 19 tons of soil were removed from UST excavation. Three soil borings were advanced to up to 20 feet bgs. Concentrations of TPH in the soil samples collected ranged from 10.1 to 94 mg/kg between 4 and 16 ft bgs. Detected concentrations were highest in the samples collected west (downgradient) of the former UST.</p> <p>No groundwater encountered. The case received closure from MDE based on the sample results. A new 550-gallon UST was installed in its place. The former UST is believed to be approximately 215 feet southwest (downgradient) of the LOD.</p> <p><b>1999</b> – The 550-gallon diesel UST installed in 1988 was excavated and disposed of off-site. There are no records of any releases or impacts associated with this UST.</p> | Closed USTs, RCRA generator, FINDS/ ECHO registry,   | LOD  | SW                                 | Downgradient   | Low                                     |
| 199   |   | Lockheed Martin/Computer Data Systems Inc                          | 1 Curie Ct           | Rockville | MD | 20850    | HIST UST Facility ID: 3008309; OCPCASES Facility ID: 97-1282MO2, CLOSED, 03/11/1997; NPDES; FINDS Registry ID: 110058274736  |   | Closed UST, NPDES, FINDS registry                    | 968  | E                                  | Cross-gradient                                       | De minimis                              |
| 200   | The site was observed to be developed with a large multi-story, multi-tenant office building. No environmental concerns were observed during the site reconnaissance. | Andrew's Ridge Apartments  | 15245 Shady Grove Rd | Rockville | MD | 20850    | FINDS/ ECHO Registry ID: 110070254818  | <p><b>Currently</b> - The site has one active RCRA-SQG permit and one active RCRA-VSQG permit associated with tenants in the facility onsite. No major violations associated with either of the permits were identified in the available records; therefore, impacts to the LOD are unlikely.</p>   | FINDS/ ECHO registry                                 | LOD  | W                                  | Cross-gradient                                       | Low                                     |
| 201   | The site was observed to be developed with a medical facility. No environmental concerns were observed during the site reconnaissance.                                | Kaiser Permanente Shady Grove/ Shady Grove Hospital/Pepeco Spill   | 1396 Piccard Dr      | Rockville | MD | 20805    | OCPCASES Facility ID: 92-3072MO, CLOSED, 10/12/1992; OCPCASES Facility ID: 03-0807MO1, CLOSED, 01/13/2003; FINDS/ ECHO Registry ID: 110055450042; RCRA-VSQG EPA ID: MDR000526299, MANIFEST | <p><b>1991</b> - Approximately 90 gallons of fuel were released due to a line associated with a 275-gallon AST that was damaged. The majority of the fuel oil was contained in a secondary containment system; however, some oil had seeped through some small holes in the system and reached a trench drain. The oil was collected, and the case was closed.</p>  | OCP spill case, FINDS/ ECHO registry, RCRA generator | LOD  | E                                  | Cross-gradient                                       | Low                                     |



| Phase I South – Detailed Hazardous Materials Site Summary Table |   |   |                     |           |    |          |  |   |                                  |  |                                    |  |   |
|---|---|---|---------------------|-----------|----|----------|--|---|----------------------------------|--|------------------------------------|--|---|
| Site #  | Site Reconnaissance Summary   | Facility                                  | Street              | City      | ST | ZIP Code | Records of Concern   | Records of Concern Summary  | Potential Environmental Concerns | Distance of the Site's Boundary to the LOD | Direction of the Site from the LOD | Inferred Groundwater Gradient in relation to the LOD | Potential Environmental Concern Ranking |
| 202   |   | Shady Grove Executive Center              | 9231 Corporate Blvd | Rockville | MD | 20850    | UST Facility ID: 5119; HIST UST Facility ID: 6008726; HIST UST Facility ID: 3013357; OCPCASES Facility ID: 9-2071MO1, CLOSED, 10/17/1990; 90-0124MO2, CLOSED, 04/11/1990; 00-0315MO2, CLOSED, 10/14/1999 |   | Closed USTs                      | 521  | SW                                 | Downgradient   | De minimis                              |
| 203   | The site was observed to be developed with a multi-story office building and parking garage. No environmental concerns were observed during the site reconnaissance | Shady Grove Executive Center/Building #1  | 9211 Corporate Blvd | Rockville | MD | 20850    | UST Facility ID: 5642/INACTIVE; HIST UST Facility ID: 5000218; UST Tank Status Permanently Out of Use  | <b>1998</b> - One 550-gallon diesel UST was excavated and removed from the site. No evidence of release to soil/groundwater. No impacts are likely to LOD.<br><b>2016</b> - Approximately 15 gallons of hydraulic oil were released due to an elevator failure. The material was cleaned up via a vac-truck and disposed of offsite. No impacts the LOD are likely.   | Closed UST, spill                | LOD  | SW                                 | Downgradient   | Low                                     |
| 204   |   | Shady Grove Executive Center, Building #4 | 9221 Corporate Blvd | Rockville | MD | 20850    | UST Facility ID: 5645; UST Tank Status Permanently Out of Use; MANIFEST; OCPCASES Facility ID: 90-2626MO1, CLOSED, 10/23/1990; FINDS Registry ID: 110003522091   | <b>1998</b> - A 550-gallon diesel UST was excavated and removed from the property. No staining, odors, perforations in the tank were observed during the removal of the UST. The excavation was backfilled, and the case was closed. The former UST is believed to be approximately 300 feet south (downgradient) of the LOD.   | Closed UST, FINDS registry       | LOD  | S                                  | Downgradient   | Low                                     |
| 205   |   | United Healthcare                         | 800 King Farm Blvd  |           | MD | 20850    | UST Facility ID: 15598; UST Tank Status Permanently Out of Use; OCPCASES Facility ID: 11-0435MO, CLOSED, 04/26/2011  | <b>2004</b> - A 500-gallon diesel UST was installed on the southeastern side of the parking structure located on the southeaster portion of the site.<br><b>2011</b> - In February 2011, the 500-gallon diesel UST was excavated and removed from the site. No visible perforations were observed in the removed tank or its associated piping. The maximum level detected in excavated soil on a photo-ionization detector (PID) was 0.0 ppm, approximately 7 to 8 feet below grade. Based on field observations, soils were returned to the excavation. Two confirmation soil samples were collected from the base of the excavation sidewalls. The soil sampling results were non-detect for petroleum constituents. The case received no further action from MDE in April 2011. Based on the information summarized above, impacts to the LOD are unlikely. | Closed UST                       | 339  | NE                                 | Downgradient   | Low                                     |



| Phase I South – Detailed Hazardous Materials Site Summary Table |                             |   |  |              |    |          |  |  |  |  |                                    |  |   |
|---|-----------------------------|---|--|--------------|----|----------|--|--|--|--|------------------------------------|--|---|
| Site #  | Site Reconnaissance Summary | Facility  | Street   | City         | ST | ZIP Code | Records of Concern   | Records of Concern Summary   | Potential Environmental Concerns                               | Distance of the Site's Boundary to the LOD | Direction of the Site from the LOD | Inferred Groundwater Gradient in relation to the LOD | Potential Environmental Concern Ranking |
| 206   |                             | Rockville Farm Construction/ Michael Harris Homes | 901 King Farm Blvd (King Farm Blvd/Piccard Dr) | Rockville    | MD | 21250    | OCPCASES Facility ID: 02-1297MO2, CLOSED, 07/16/2002   | <b>2002</b> - According to available information the case was associated with a spill that occurred on April 11, 2002 that was remediated and closed by MDE on July 16, 2002. The MDE case records have been reportedly destroyed per the information in the PIA request. Impacts to the LOD are unlikely since the site is hydrologically cross-gradient to the LOD; however, there is not enough information to confirm its impact on the LOD.   | OCP closed petroleum spill                                     | 136  | E                                  | Downgradient   | Moderate                                |
| 207   |                             | Chevron   | 9401 Fields Rd                                 | Gaithersburg | MD | 20878    | UST Facility ID: 11321; UST Tank Status Permanently Out of Use; OCPCASES Facility ID: 8-1633MO2, CLOSED, 06/05/2000; FINDS/ ECHO/ US AIRS Registry ID: 110001851201; | <b>1988</b> - One 1,000-gallon used oil UST, and four 4,000-gallon gasoline USTs (installed in 1957) were excavated and removed from the site. Impacted soil and groundwater were identified to be present onsite.<br><br><b>1990</b> - An SVE remediation system was installed at the site, along with a long-term monitoring was established<br><br><b>1992</b> - The remediation system was upgraded to included catalytic oxidizer system.<br><br><b>1993</b> - The catalytic oxidizer system was decommissioned; however, the SVE system continued to run until 1995<br><br><b>1997</b> - All monitoring wells were abandoned except for four, which continued to be sampled quarterly and analyzed for petroleum constituents. As of 1997, no free product was observed in any of the wells. Maximum concentrations of BTEX and MTBE were detected at 21,500 ug/l and 1,300 ug/l, respectively.<br><br><b>2000</b> - The site received no further action from MDE in 2000.<br><br><b>Currently</b> - The gas station was demolished in approximately 1990 and a veterinary hospital was constructed on the property, which is still currently present. Based on previous information provided in historical reports, the groundwater gradient at the site is to the south/southwest, away of the LOD. The site is approximately 525 feet to the southwest and 320 feet to the west of the LOD. | Former gas station/ Closed USTs, FINDS/ ECHO/ US AIRS registry | 339  | SW                                 | Downgradient   | Moderate                                |
| 208   |                             | Pepco   | 9405 Fields Rd and Washington Rd               | Gaithersburg | MD | 20878    | OCPCASES Facility ID: 94-1450MO, CLOSED, 01/12/1994  |  | OCP closed petroleum spill                                     | 606  | SW                                 | Downgradient   | De minimis                              |
| 209   |                             | Marriott Corporation Demolition                   | 15710 Shady Grove                              | Rockville    | MD | 20850    | FTTS; HIST FTTS INSPECTION, NO VIOLATION   | <b>2002</b> - A FIFRA inspection was conducted at the site. No violations were reported based on the available files for review. No impacts to the LOD are likely.   | FTTS (FIFRA) Inspection  | 5  | N                                  | Upgradient   | Low                                     |



| Phase I South – Detailed Hazardous Materials Site Summary Table |  |   |  |           |    |          |  |  |   |  |                                    |  |   |
|---|--|---|--|-----------|----|----------|--|--|---|--|------------------------------------|--|---|
| Site #  | Site Reconnaissance Summary  | Facility  | Street   | City      | ST | ZIP Code | Records of Concern   | Records of Concern Summary   | Potential Environmental Concerns  | Distance of the Site's Boundary to the LOD | Direction of the Site from the LOD | Inferred Groundwater Gradient in relation to the LOD | Potential Environmental Concern Ranking |
| 210   | The site was developed with multi-story residential structures, with one large office building in the central portion, along with a grocery store, restaurant, and CVS on the northwestern portion of the site. No monitoring wells from the previous investigations were observed on the property during the site reconnaissance. Based on the local topography, groundwater is expected to flow towards the northwest. | Kodak Processing Labs, Lot 2/ Danac Technological Park/ Former Kodak Processing Plant Lot 9a) | 1, 3 And 5 Choke Cherry Rd/ 9, 9f and 11 Choke Cherry Rd/ 20-30 Upper Rock Cir | Rockville | MD | 20850    | VCP; INST CONTROL; LRP; ASBESTOS<br>RCRA-LQG EPA ID: MDR000527335, MANIFEST; ECHO, FINDS<br>Registry ID: 110070207243 (CVS); OCPCASES Facility ID: 91-0437MO1, CLOSED, 02/13/1992; RCRA-SQG EPA ID: MDD022660088; FINDS Registry ID: 110056029337; FINDS/ECHO Registry ID: 110056029337; NPDES | <p>This site was once a former Kodak Processing Plant that was active from 1967 to 1999. The area was impacted by spills and improper disposal of photographic processing chemicals that were present on-site when the facility was active. The site was originally flagged for being listed on the following databases: MDE VCP, LRP, LUC, OCP, FINDs, National Pollution Discharge Elimination System (NPDES), and ECHO databases. Portions of the site received NFRD from MDE in both 2003 and 2010. Currently, LUCs and restrictions on the use of groundwater are imposed on the site. Review of the MDE-provided files identified the following:</p> <p><b>1965 to 1998</b> - Kodak purchased the property on October 15, 1965 and, in 1967, began construction of the photo processing facility. In 1988, Qualex, a subsidiary of Kodak, assumed operations and in 1994, Lerner, a subsidiary of Qualex, began operations at the facility. On October 15, 1998, JBG/JER Shady Grove L.L.C., purchased the property and leased the facility to Kodak to continue photo processing operations.</p> <p><b>1967 to 1999</b> - Between 1967 and July 1999, photographic film processing operations occurred in the basement of a single-story building. The facility maintained permits during its operative years for heating oil tanks, wastewater discharge, and controlled hazardous substances. A variety of chemicals such as metal reagents, mineral spirits, and caustic and acid solutions were utilized in the photo processing operation. Spent silver, mineral spirits, and cyanide generated by the photo processing operations were discharged to a network of floor drains and sumps that entered the sanitary sewer system and an on-site dry well, located adjacent to the solvent room. Spent chemical sludge was also transported off-site as hazardous waste. In July 1999, operations at the facility ceased and in September 1999, Kodak began demolition activities, which were completed in March 2000.</p> <p><b>1990 to 2003</b> - Multiple environmental investigations conducted between 1990 and 2003 identified soil and groundwater contamination on the southern portion of the property beneath the basement. Soil contaminants detected included low levels of semi-volatile organic compounds (benzo-[a]-anthracene, benzo[b]fluoranthene) and elevated levels of inorganics (arsenic, sulfides, cyanide). Groundwater contaminants detected were volatile organic compounds in the shallow aquifer and metals in the deep aquifer. In the shallow aquifer, the principal contaminants were chloroform, 1,1 DCE, acetone, 1,1-dichloroethane (1,1-DCA), 1,2-dichloroethane (1,2-DCA), 1,1,1-trichloroethane (1,1,1-TCA) and 1,1,2-trichloroethane (1,1,2-TCA), and traces of arsenic and selenium. In the deep aquifer, arsenic and selenium were identified. Groundwater contaminants were not detected in the domestic wells sampled in 2000.</p> <p>(cont. on next page)</p> | MDE VCP, Institutional controls, closed UST, RCRA generator, FINDS/ ECHO registry | LOD  | E & N                              | Upgradient   | HIGH                                    |



| Phase I South – Detailed Hazardous Materials Site Summary Table |  |                          |                   |           |    |          |  |   |  |  |                                    |  |   |
|---|--|--------------------------|-------------------|-----------|----|----------|--|---|--|--|------------------------------------|--|---|
| Site #  | Site Reconnaissance Summary  | Facility                 | Street            | City      | ST | ZIP Code | Records of Concern   | Records of Concern Summary  | Potential Environmental Concerns                           | Distance of the Site's Boundary to the LOD | Direction of the Site from the LOD | Inferred Groundwater Gradient in relation to the LOD | Potential Environmental Concern Ranking |
| 210<br>(cont.)  |  |                          |                   |           |    |          |  | <b>2000 to 2010</b> - The site entered into the MDE VCP in 2000. On September 17, 2003, MDE issued a NFRD for the parcels that compose two parcels that abut the LOD along Shady Grove Road to the west and I-270 off-ramp to the south, contingent upon future limited residential use LUCs with a groundwater use restriction on the property. The remaining parcels that compose the Former Kodak Processing Plant/Danac Technological Park, subsequently received NFRDs from MDE, along with LUCs and groundwater use restrictions on the property. Groundwater monitoring data from 2003, identified detected concentrations of 1,1-DCE at 22 micrograms per liter (ug/l) in a monitoring well in the southwest corner of the site, near the LOD. The detected concentration exceeds the MDE Groundwater Cleanup Standard of 7 ug/l for 1,1-DCE. No data was identified in regard to off-site sampling. Based on local topography, groundwater is believed to be flowing to the southwest. |  |  |                                    |  | HIGH                                    |
| 211   | The site was observed to be developed with a vacant multi-tenant office building. A vaulted diesel AST was observed on the north-central exterior of the building. | Hewlett Packard Building | 2 Choke Cherry Rd | Rockville | MD | 20850    | UST Facility ID: 8145; HIST UST Facility ID: 6008915; UST Tank Status Permanently Out of Use; OCPCASES Facility ID: 95-0018MO1, CLOSED, 02/15/1995; 90-2100MO1, CLOSED, 05/16/1990; FINDS, US AIRS, ECHO Registry ID: 110003529272 |   | Closed USTs, FINDS/ ECHO/ US AIRS registry, RCRA generator | 546  | NE                                 | Upgradient   | De minimis                              |



| Phase I South – Detailed Hazardous Materials Site Summary Table |  |  |                      |              |    |          |   |  |   |  |                                    |  |   |
|---|--|--|----------------------|--------------|----|----------|---|--|---|--|------------------------------------|--|---|
| Site #  | Site Reconnaissance Summary  | Facility   | Street               | City         | ST | ZIP Code | Records of Concern  | Records of Concern Summary   | Potential Environmental Concerns  | Distance of the Site's Boundary to the LOD | Direction of the Site from the LOD | Inferred Groundwater Gradient in relation to the LOD | Potential Environmental Concern Ranking |
| 212   | The site is an active gas station and auto repair facility (minor repairs). The UST field is located on the north-central portion of the property. The site appears to slope towards the northwest. Several grouted and abandoned sampling points were observed throughout the paved area of the site. Based on the local topography, groundwater is believed to flow towards the northwest. | Shell Gas Station/ Fields Robert Shady Grove Texaco/ PEH, LLC #807 | 15730 Shady Grove Rd | Gaithersburg | MD | 20877    | UST Facility ID: 6735; HIST UST Facility ID: 3009282; FINDS, US AIRS, ICIS Registry ID: 110019873323; RGA LUST Facility ID: 9-1142MO, CLOSED, 11/14/1996; 01-1231MO2, CLOSED, 10/16/2001; 04-0228MO2, CLOSED, 07/30/2003; RCRA-VSQG EPA ID: MDD985371608; EDR Hist Auto ; | <p>This site is an active gas station that has been present on the property since at least 1971 when the first USTs were installed, including three 8,000-gallon gasoline USTs and one 550-gallon used oil UST. A soil vapor extraction (SVE)/pump and treat active remediation system was installed on the site after several of the USTs were excavated and removed in 1989. MDE granted closure in 1996; however, residual petroleum contamination may still exist on-site. Currently, there are three 10,000-gallon gasohol USTs, one 10,000-gallon diesel UST, one 1,000-gallon heating oil (diesel #2) UST, and one 550-gallon used oil UST on-site. Review of the MDE-provided files identified the following:</p> <p><b>1989</b> – Three 8,000-gallon gasoline USTs were excavated and removed from the site. Three 10,000-gallon gasohol USTs, one 10,000-gallon diesel UST, one 1,000-gallon heating oil UST and one 550-gallon used oil UST were installed at the service station facility. Impacted soil and groundwater were present on-site and SVE/pump and treat remediation system was installed along with 15 monitoring wells. Groundwater samples from monitoring wells indicate that concentrations of BTEX were present on-site. Based on a figure provided in the MDE documents, the local groundwater gradient appears to trend towards the southwest.</p> <p><b>1996</b> – MDE granted permission to backfill the excavation. MDE also determined that no further action was required in regard to the impacted soil and groundwater that was remediated through the SVE/pump and treat remediation system and the 15 monitoring wells could be abandoned on-site. Additionally, a 550-gallon used oil UST and an associated OWS (both installed in 1989) were excavated and removed from the site. No impacted soil or groundwater was encountered during the removal of the OWS. The soil excavated during the removal of the used oil UST along with the soil interval at the bottom of the excavation were screened with a PID. Readings ranged from 15 to 97 ppm. A reading of 16 ppm was recorded in the soil interval several feet below the former used oil UST (the deepest reading collected).</p> <p><b>2001</b> – Two monitoring wells at opposing corners of the tank field were installed to a depth of 2 ft below the invert of the USTs.</p> <p><b>Currently</b> - Four 10,000-gallon USTs (3 gasohol and 1 diesel), one 1,000-diesel UST and one 550-gallon used oil UST are currently in operation at the facility. It is unknown if groundwater at the site is still monitored due to the previous contamination found in 1989. The LOD encroaches onto the eastern boundary of the site; therefore, there is the potential for petroleum-impacted soils to be encountered within the LOD.</p> | Gas Station, Closed USTs, LUSTs, Active USTs, spills, RCRA generator, FINDS/ ECHO/ ICIS FRS/ US AIRS registry | LOD  | W                                  | Cross-gradient                                       | HIGH                                    |





| Phase I South – Detailed Hazardous Materials Site Summary Table |  |  |                   |              |    |          |   |  |  |  |                                    |  |   |
|---|--|--|-------------------|--------------|----|----------|---|--|--|--|------------------------------------|--|---|
| Site #  | Site Reconnaissance Summary  | Facility   | Street            | City         | ST | ZIP Code | Records of Concern  | Records of Concern Summary   | Potential Environmental Concerns                             | Distance of the Site's Boundary to the LOD | Direction of the Site from the LOD | Inferred Groundwater Gradient in relation to the LOD | Potential Environmental Concern Ranking |
| 213   | The site is occupied by a multi-tenant warehouse structure. The portion that Chemlawn had previously occupied was on the east-central portion of the facility, which is currently occupied by an HVAC service company known as Totaline Carrier Mid-Atlantic. No environmental concerns or evidence of the former USTs were observed during the site reconnaissance. | Chemlawn Corporation   | 9230 Gaither Rd   | Gaithersburg | MD | 20877    | FINDS/ ECHO Registry ID: 110005973394; RCRA-SQG EPA ID: MDD094889276; UST Facility ID: 17426; UST Tank Status Permanently Out of Use; HIST UST Facility ID: 6008774; OCPCASES Facility ID: 90-1101MO2, CLOSED, 05/16/1990   | <p><b>1980</b> - One 4,000-gallon diesel UST was installed at the property.</p> <p><b>1989</b> - The 4,000-gallon diesel UST installed in 1980 was excavated and removed from the property. No perforations in the UST and/or staining/odors were observed during the removal. MDE requested that samples be collected at depth of 6 feet below the grade of the UST and analyzed for TPH, BTEX, and MTBE. No analytical was provided in the documents provide by MDE; however, the closure summary sheet did not indicate that either soil or groundwater had been impacted. The case received closure by MDE in May 1990. Based on the information summarized above, no impacts to the LOD are likely.</p>   | Closed UST, FINDS/ECHO registry, RCRA generator              | 326  | NE                                 | Upgradient   | Moderate                                |
| 214   | The site is occupied by a vacant multi-tenant office building. No environmental concerns were observed during the site reconnaissance.   | Hewlett-Packard Co./ Hewlett Packard Building/ 4 Choke Cherry/ World Com – GTAC MD/ Western, LLC | 4 Choke Cherry Rd | Rockville    | MD | 20850    | UST Facility ID: 14939/INACTIVE; HIST UST Facility ID: 3008310; OCPCASES Facility ID: 01-0235MO2, CLOSED, 09/15/2000; OCPCASES Facility ID: 91-2277MO1, CLOSED, 05/20/1993; MLTS License Number: 19-11497-03; FINDS Registry ID: 110001250495; FINDS Registry ID: 110019874037; FINDS Registry ID: 110019875287; FINDS/ US AIRS Registry ID: 110013327140 | <p><b>1991</b> - One 550-gallon used oil UST (installed in 1984) and two 10,000-gallon gasoline USTs (installed in 1977) were excavated and removed from the site. According to the tank removal report, no odors, staining or other indications of a release were observed. MDE requested samples be collected from the soil intervals below the former UST and analyzed for petroleum constituents. No analytical was provided in the documents provide by MDE; however, the closure summary sheet did not indicate that either soil or groundwater had been impacted. The case received closure by MDE in 1993.</p> <p><b>2000</b> - One 10,000-gallon diesel UST was excavated and removed from the site. Soil in the bottom of the excavation was screened using a PID. PID readings were recorded at 0.0 ppm. MDE requested samples be collected from the soil intervals below the former UST and analyzed for petroleum constituents. No analytical was provided in the documents provide by MDE; however, the closure summary sheet did not indicate that either soil or groundwater had been impacted. The case received closure by MDE in September 2000. Based on the information summarized above, no impacts to the LOD are likely.</p> | Closed USTs, MLTS license (expired), FINDS/ US AIRS registry | 310  | N                                  | Upgradient   | Moderate                                |





| Phase I South – Detailed Hazardous Materials Site Summary Table |  |  |                            |              |    |          |   |   |   |  |                                    |  |   |
|---|--|--|----------------------------|--------------|----|----------|---|---|---|--|------------------------------------|--|---|
| Site #  | Site Reconnaissance Summary  | Facility   | Street                     | City         | ST | ZIP Code | Records of Concern  | Records of Concern Summary  | Potential Environmental Concerns                  | Distance of the Site's Boundary to the LOD | Direction of the Site from the LOD | Inferred Groundwater Gradient in relation to the LOD | Potential Environmental Concern Ranking |
| 215   | The site was observed to be developed with a dry-cleaning facility and multi-story parking garage. The site is separated from the LOD by a large manmade lake. | Bechtel Power Corp/ Washingtonian Office Tower/ One Washingtonian Center | 9801 Washingtonian Blvd    | Gaithersburg | MD | 20878    | UST Facility ID: 5116/ACTIVE; HIST UST Facility ID: 6008804; FINDS/ ECHO Registry ID: 110003504244; RCRA-VSQG EPA ID: MD0000371963              |   | Active UST, FINDS/ ECHO registry, RCRA generator  | 634  | W                                  | Downgradient   | De minimis                              |
| 216   | De minimis staining in northwest corner of parking lot. An emergency generator situated upon a diesel AST was observed on the northeast side of the facility.  | East Coast Billing Center  | 15800 Gaither Dr Suite 110 | Gaithersburg | MD | 20877    | UST Facility ID: 9664; HIST UST Facility ID: 6008741; OCPCASES Facility ID: 07-0121MO2, CLOSED, 10/06/2006;                                     | <b>1997</b> - One 2,000-gallon UST installed in 1989 was excavated and removed from the site in 1997. No impacted soil or groundwater was identified during the removal.<br><b>2006</b> - One 2,000-gallon diesel UST installed in 1997 was excavated and removed from the site. No impacted soil or groundwater was identified during the removal.   | Closed UST  | LOD  | NE                                 | Upgradient   | Low                                     |
| 217   |  | Home Depot #HD2550/ Bechtel Power Corp.                                  | 15740 Shady Grove Rd       | Gaithersburg | MD | 20877    | UST Facility ID: 11647 INACTIVE; HIST UST Facility ID: 3009199; FINDS/ ECHO Registry ID: 110003539172; RCRA-SQG EPA ID: MDR000001404, MANIFEST; | <b>1981</b> - Two 6,000-gallon gasoline USTs were installed on the property.<br><b>1992</b> - The two 6,000-gallon gasoline USTs were installed in 1981 were excavated and removed from the property. A PID was used to screen soil at the bottom of the tank pits. Readings from the Tank #1 excavation ranged from 18 ppm to 1,400 ppm. Readings from the Tank #2 excavation were recorded at 1,300 ppm. Based on these reading confirmation soil samples were collected from the bottom of the tank pits as well as a water sample from a temporary monitoring well and analyzed for MTBE, BTEX, and TPH. Elevated levels of all the analytes tested for were detected in the soil and groundwater samples. Subsequently, MDE requested that the monitoring well be resampled in 30 days to see if there were any changes to the concentrations, which the sampling showed a substantial decrease of BTEX concentrations and slight increases in concentrations of MTBE and TPH. Based on the results, MDE granted no further action to the site in November 1992. The former UST locations are at least 342 feet of the LOD and hydrologically crossgradient based on the local topography. | Closed USTs, FINDS/ ECHO registry, RCRA generator | 25   | NE                                 | Upgradient   | Moderate                                |



| Phase I South – Detailed Hazardous Materials Site Summary Table |  |   |  |              |    |          |  |  |  |  |                                    |  |   |
|---|--|---|--|--------------|----|----------|--|--|--|--|------------------------------------|--|---|
| Site #  | Site Reconnaissance Summary  | Facility  | Street                                 | City         | ST | ZIP Code | Records of Concern   | Records of Concern Summary   | Potential Environmental Concerns                   | Distance of the Site's Boundary to the LOD | Direction of the Site from the LOD | Inferred Groundwater Gradient in relation to the LOD | Potential Environmental Concern Ranking |
| 218   |  | E G & G-WASC Inc, Ninkoff Development Inc/ Semix  | 9218-9220 Gaither Rd; 15801 Gaither Rd | Gaithersburg | MD | 20877    | RCRA-SQG EPA ID: MDD022659817; FINDS/ ECHO Registry ID: 110003509944; OCPCASES Facility ID: 90-2547MO2, CLOSED, 10/23/1990   | <b>1990</b> - Two 1,000-gallon diesel USTs were excavated and removed from the site. One of the UST was found to have a hole in the bottom of it after it had been removed from the ground. The soil in the excavation had a petroleum odor; therefore, the pit was over excavated to a depth of 13 feet bgs until soil was odor free. The impacted soil was disposed of off-site at a regulated facility. Four holes were found in the bottom of the 2nd UST removed. The soil in this excavation pit was also found to have an odor and the pit was over excavated to a depth of 11 feet until the soil was odor free. Both pits were backfilled and the MDE inspector onsite during the UST removals recommended no further action at the site. MDE closed the case in 1990. The former USTs were most likely located adjacent to the structure on-site, which is approximately 320 feet north of the LOD. Since most of the source material is believed to have been removed, impacts to the LOD are unlikely. | Closed USTs, FINDS/ ECHO registry                  | LOD  | N                                  | Upgradient   | Low                                     |
| 219   | The site was observed to be developed with a mix-used multi-story facility. No environmental concerns were observed during site reconnaissance.                  | Rio At Washingtonian Center/ Rio Entertainment Center/ Rio Cleaners/ Hamburger Hamlet Restaurant/ Zips Dry Cleaners/ Rio Entertainment Center/ El Torito Restaurant | 9811 Washingtonian Blvd                | Gaithersburg | MD | 20878    | EDR Hist Cleaner HIST UST Facility ID: 6008793/INACTIVE; FINDS/ ECHO Registry ID: 110028116713 ; FINDS Registry ID: 110005988618; FINDS Registry ID: 110056012648; FINDS Registry ID: 110001281504; UST Facility ID: 2654; UST Tank Status Permanently Out Of Use; |  | Closed UST/ Historic Cleaner, FINDS/ ECHO registry | 546  | W                                  | Downgradient   | De minimis                              |
| 220   | The site was observed to be developed with a multi-story Marriott hotel. A UST with leak detection wells was observed on the west-central exterior of the hotel. | Gaithersburg Marriott Washingtonian Center MHR  | 9751 Washingtonian Blvd.               | Gaithersburg | MD | 20878    | UST Facility ID: 13382/ACTIVE; OCPCASES Facility ID: 02-1028MO2, CLOSED, 12/08/2005  | <b>2003</b> - One 500-gallon diesel UST was excavated and removed from the southwest corner of the structure. No evidence of impacts to soil or groundwater.<br><br><b>2002</b> – Diesel was identified in one of the sentry wells adjacent to 500-gallon diesel UST, most likely attributed to vendor filling UST via well instead of fill port. Diesel was absorbed through filter wicks placed in well. Incident received closure from MDE in December 2005. Currently - One 500-gallon diesel UST believed to be in use on the southwest side of the structure on the site. Based on the information reviewed, no impacts to the LOD are likely.   | Closed USTs, Active UST                            | LOD  | W                                  | Cross-gradient                                       | Low                                     |



| Phase I South – Detailed Hazardous Materials Site Summary Table |   |  |                           |              |    |          |  |  |   |  |                                    |  |   |
|---|---|--|---------------------------|--------------|----|----------|--|--|---|--|------------------------------------|--|---|
| Site #  | Site Reconnaissance Summary   | Facility   | Street                    | City         | ST | ZIP Code | Records of Concern   | Records of Concern Summary   | Potential Environmental Concerns                            | Distance of the Site's Boundary to the LOD | Direction of the Site from the LOD | Inferred Groundwater Gradient in relation to the LOD | Potential Environmental Concern Ranking |
| 221   | The site is occupied by a multi-tenant office building. No environmental concerns were observed during the site reconnaissance.                 | Shady Grove Rd, 15825/ Hekimian Laboratories Incorporated/ Sheladia Associates, Inc. | 15825 Shady Grove Rd      | Rockville    | MD | 20850    | FINDS/ US AIRS/ ECHO Registry ID: 110001783936; FINDS Registry ID: 110005474548/ FINDS/ ECHO Registry ID: 110005474548; RCRA Nongenre / NLR EPA ID: MDD049540198; MLTS License Number: 19-28326-01 |  | FINDS/ US AIRS/ ECHO registry, MLTS license, RCRA generator | 788  | N                                  | Upgradient   | De minimis                              |
| 222   |   | Oakwood Apts   | 9890 Washingtonian Blvd   | Gaithersburg | MD | 20878    | UST Facility ID: 4023; HIST UST Facility ID: 6008865; OCPCASES Facility ID: 98-0064MO2, CLOSED, 06/10/2003   |  | Closed USTs   | 955  | SW                                 | Downgradient   | De minimis                              |
| 223   | The site was observed to be developed with a mix-used multi-story facility. No environmental concerns were observed during site reconnaissance. | Washingtonian Center   | 9821 Washingtonian Center | Gaithersburg | MD | 20878    | UST Facility ID: 15180; UST Tank Status Permanently Out of Use; OCPCASES Facility ID: 04-0191MO2, CLOSED, 07/16/2004   |  | Closed USTs   | 531  | S                                  | Downgradient   | De minimis                              |
| 224   | Large stormwater retention basin observed between the office structure and I-270.   | Data Measurement Corp  | 15884 Gaither Dr          | Gaithersburg | MD | 20877    | RCRA-SQG EPA ID: MDD982565350; FINDS/ECHO Registry ID: 110003520690  | <b>Currently</b> - The facility is a registered RCRA-SQG. There have been no reported violations associated with the facility since at least 2017; therefore, impacts to the LOD are unlikely. | RCRA generator, FINDS/ ECHO registry                        | LOD  | NE                                 | Upgradient   | Low                                     |



| Phase I South – Detailed Hazardous Materials Site Summary Table |  |   |                       |              |    |          |  |  |  |  |                                    |  |   |
|---|--|---|-----------------------|--------------|----|----------|--|--|--|--|------------------------------------|--|---|
| Site #  | Site Reconnaissance Summary  | Facility  | Street                | City         | ST | ZIP Code | Records of Concern   | Records of Concern Summary   | Potential Environmental Concerns   | Distance of the Site's Boundary to the LOD | Direction of the Site from the LOD | Inferred Groundwater Gradient in relation to the LOD | Potential Environmental Concern Ranking |
| 225   | The site was observed to be developed with a gas station. The fuel USTs are located on the central portion of the site. Several leak detection wells were observed around the fuel tanks. A minor auto repair shop was observed in the northern portion of the site. | Chevron/ Washingtonian W-Express PMG Co03/ Washingtonian Cleaners/ Mid - Atlantic Petro Prpts LLC | 10003 Fields Dr       | Gaithersburg | MD | 20878    | UST Facility ID: 10432; OCPCASES Facility ID: 98-1213MO2, CLOSED, 05/03/1999; FINDS, US AIRS, ICIS FRS Registry ID: 110022939187; EDR Hist Auto, EDR Hist Cleaner  | <p><b>1997</b> - During construction of the gas station a dump truck hit a 300-gallon diesel AST onsite, which resulted in the release of approximately 125-gallons of diesel fuel onsite. Approximately 100 gallons of liquid was recovered. The remaining 25 gallons had impacted nearby soils. The impacted area was over excavated and the soil were disposed of at a regulated facility. Based on the action taken by the gas station, MDE granted no further action for the spill case.</p> <p><b>1998</b> - Two 12,000-gallon gasohol USTs, one 15,000-gallon diesel UST, and one 15,000 ethanol (E-85) UST were installed at the site. All four USTs are double-walled fiberglass USTs.</p> <p><b>Currently</b> - The gas station is still in operation along with the four USTs installed in 1998. Additionally, there is a small auto repair shop on the northeast portion of the property. The USTs onsite are inspected periodically by third party inspectors, as well as MDE. Several notice of violations have been issued to the gas station; however, none of the violations are indicative of a release. The USTs are approximately 180 feet southeast of the LOD.</p> | Gas Station/ Auto Repair, Historic Cleaner, Active USTs, FINDS/ US AIRS/ ICIS FRS/ ECHO registry | 125  | SW                                 | Downgradient   | Moderate                                |
| 226   |  | EG&G Wallace Inc  | 9238 Gaither Rd       | Gaithersburg | MD | 20877    | FINDS/ ECHO Registry ID: 110003546949; RCRA-VSQG EPA ID: MDR000017848  | <b>Currently</b> - The facility is registered as RCRA-VSQG. No violations with respect to the facility's RCRA permits were identified; therefore, impacts to the LOD are unlikely.   | FINDS/ ECHO registry, RCRA generator   | 335  | NE                                 | Upgradient   | Low                                     |
| 227   | The site was observed to be developed with a mix-used multi-story facility. No environmental concerns were observed during site reconnaissance.  | Gaithersburg Washingtonian Co/ Nando's Of Gaithersburg LLC  | 204, 224 Boardwalk Pl | Gaithersburg | MD | 20828    | FINDS Registry ID: 110056014655; FINDS Registry ID: 110056020568   |  | FINDS registry   | 312  | S                                  | Downgradient   | De minimis                              |
| 228   | This site is currently a TD Bank facility. No environmental concerns were observed.  | Crown Station Md-89/ Former Chevron Station Md-089/ Shady Grove Crown/Fast Fare Inc               | 15830 Shady Grove Rd  | Gaithersburg | MD | 20760    | UST Facility ID: 3127; HIST UST Facility ID: 3008288; OCPCASES Facility ID: 8-0952MO, CLOSED, 12/31/1987; 03-0578MO2, CLOSED, 12/17/2006; 97-1385MO2, CLOSED, 10/22/1998; 11-0289MO, CLOSED, 09/21/2011; RCRA Nongenre / NLR EPA ID: MDD985370964; EDR Hist Auto; FINDS Registry ID: 110019883312; |  | Historic auto facility, closed USTs, RCRA generator, FINDS registry                              | 1147                                       | N                                  | Cross-gradient                                       | De minimis                              |



| Phase I South – Detailed Hazardous Materials Site Summary Table |   |  |                                      |              |    |          |  |   |  |  |                                    |  |   |
|---|---|--|--------------------------------------|--------------|----|----------|--|---|--|--|------------------------------------|--|---|
| Site #  | Site Reconnaissance Summary   | Facility                                       | Street                               | City         | ST | ZIP Code | Records of Concern   | Records of Concern Summary  | Potential Environmental Concerns                               | Distance of the Site's Boundary to the LOD | Direction of the Site from the LOD | Inferred Groundwater Gradient in relation to the LOD | Potential Environmental Concern Ranking |
| 229   | Multi-tenant office structure. Skydiving center in the northwest corner of the site.  | CCACC Adult Day Care / Former Northrop Grumman | 9318 Gaither Rd                      | Gaithersburg | MD | 20877    | FINDS/ ECHO Registry ID: 110012706580; RCRA Nongenre / NLR EPA ID: MDD043204924; NPDES   | <b>2012</b> - The site was a registered RCRA-SQG. No violations with respect to the facility's RCRA permits were identified; therefore, impacts to the LOD are unlikely.<br><br><b>Currently</b> - The site does not hold any active environmental permits. | FINDS/ ECHO registry, RCRA generator, NPDES permit             | LOD  | E                                  | Upgradient   | Low                                     |
| 230   |   | Boyd's Piano - 9107d Gaither Rd                | 9107d Gaither Rd                     | Gaithersburg | MD | 20877    | ECHO/ FINDS Registry ID: 110001953173  |   | FINDS/ ECHO registry   | 922  | S                                  | Cross-gradient                                       | De minimis                              |
| 231   |   | Modavar Pharmaceuticals/ AFG Biosolutions      | 9119 Gaither Rd                      | Gaithersburg | MD | 20877    | RCRA-VSQG EPA ID: MDR000527466; MANIFEST; FINDS/ ECHO Registry ID: 110070432640  |   | FINDS/ ECHO registry, RCRA generator                           | 962  | S                                  | Cross-gradient                                       | De minimis                              |
| 232   | The site was observed to be developed with a multi-tenant office building with a loading dock in the northwest corner. No environmental concerns were observed during the site reconnaissance | Bosch Telecom Inc                              | 9201 Gaither Rd                      | Gaithersburg | MD | 20877    | FINDS/ ECHO Registry ID: 110003540605; RCRA-VSQG EPA ID: MDR000004895  |   | FINDS/ ECHO registry, RCRA generator                           | 552  | NE                                 | Upgradient   | De minimis                              |
| 233   |   | L & J Enterprises Inc                          | 9035 Gaither Rd                      | Gaithersburg | MD | 20760    | DRYCLEANERS Facility ID: 031-2104/ INACTIVE; EDR Hist Cleaner; UST Facility ID: 18582, UST Tank Status Permanently Out Of Use; RCRA-VSQG EPA ID: MDD058735028; FINDS/ ECHO Registry ID: 110003511806 |   | Dry Cleaner, Closed USTs, RCRA generator, FINDS/ ECHO registry | 1116                                       | SE                                 | Cross-gradient                                       | De minimis                              |
| 234   |   | Optelecom Inc                                  | 15930 Luanne Dr/ 15920 Tournament Dr | Gaithersburg | MD | 20877    | FINDS/ ECHO Registry ID: 110003534569; RCRA-VSQG EPA ID: MDD985416650/ OCPCASES Facility ID: 90-2627MO1, CLOSED, 05/06/1993; FINDS/ ECHO Registry ID: 110003504262; RCRA-VSQG EPA ID: MD0000374868   |   | Closed USTs, RCRA generator, FINDS/ ECHO registry              | 606  | S                                  | Cross-gradient                                       | De minimis                              |



| Phase I South – Detailed Hazardous Materials Site Summary Table |   |   |                     |              |    |          |  |   |   |  |                                    |  |   |
|---|---|---|---------------------|--------------|----|----------|--|---|---|--|------------------------------------|--|---|
| Site #  | Site Reconnaissance Summary   | Facility  | Street              | City         | ST | ZIP Code | Records of Concern   | Records of Concern Summary  | Potential Environmental Concerns                          | Distance of the Site's Boundary to the LOD | Direction of the Site from the LOD | Inferred Groundwater Gradient in relation to the LOD | Potential Environmental Concern Ranking |
| 235   | The site was observed to be developed with a small warehouse facility that was occupied by the American Red Cross. No environmental concerns were observed during the site reconnaissance | American Red Cross/ Prometic Biotherapeutics Inc/ | 9313-19 Gaither Rd  | Gaithersburg | MD | 20877    | RCRA Nongen / NLR EPA ID: MDR000515791; FINDS Registry ID: 110019872645; FINDS/ ECHO Registry ID: 110039528507; RCRA-SQG EPA ID: MDR000508424; MANIFEST; FINDS/ ECHO Registry ID: 110015325101 |   | FINDS/ ECHO registry, RCRA generator                      | 480  | NE                                 | Upgradient   | De minimis                              |
| 236   | The site was observed to be developed with a small warehouse facility that was occupied by a food bank. No issues observed during the site reconnaissance                                 | Gumpert, Frank Printing                           | 9311 Gaither Rd     | Gaithersburg | MD | 20877    | RCRA-SQG EPA ID: MDD982661985; FINDS/ ECHO Registry ID: 110003521635   |   | FINDS/ ECHO registry, RCRA generator                      | 388  | NE                                 | Upgradient   | De minimis                              |
| 237   |   | A & R Auto Body/ Federal Express Corp.            | 16001 Industrial Dr | Gaithersburg | MD | 20877    | UST Facility ID: 11670; HIST UST Facility ID: 3003292; OCPCASES Facility ID: 9-1167MO, CLOSED, 02/16/1989; MANIFEST EPA ID: MDD982706418; FINDS/ US AIRS/ ECHO Registry ID: 110001827970       |   | Closed UST, RCRA generator, FINDS/ ECHO/ US AIRS registry | 900  | N                                  | Upgradient   | De minimis                              |
| 238   |   | Broomall Printing Corp                            | 9123 Gaither Rd     | Gaithersburg | MD | 20877    | FINDS/ ECHO Registry ID: 110003521706; RCRA Nongenre / NLR EPA ID: MDD982663577  |   | FINDS/ ECHO registry, RCRA generator                      | 1331                                       | N                                  | Cross-gradient                                       | De minimis                              |
| 239   | The site is a retail mixed-use development. No environmental concerns were observed during site reconnaissance.   | Target #T1193                                     | 25 Grand Corner Ave | Gaithersburg | MD | 20878    | RCRA-LQG EPA ID: MDR000512152, MANIFEST; FINDS/ ECHO Registry ID: 110070245482   | <b>Currently</b> - The site is listed as an active RCRA-LQG. No violations associated with its permit were identified in the available files; therefore, impacts to the LOD are unlikely. | FINDS/ ECHO registry, RCRA generator                      | LOD  | S                                  | Cross-gradient                                       | Low                                     |





| Phase I South – Detailed Hazardous Materials Site Summary Table |  |  |                           |              |    |          |  |                            |   |  |                                    |  |   |
|---|--|--|---------------------------|--------------|----|----------|--|----------------------------|---|--|------------------------------------|--|---|
| Site #  | Site Reconnaissance Summary  | Facility   | Street                    | City         | ST | ZIP Code | Records of Concern   | Records of Concern Summary | Potential Environmental Concerns                  | Distance of the Site's Boundary to the LOD | Direction of the Site from the LOD | Inferred Groundwater Gradient in relation to the LOD | Potential Environmental Concern Ranking |
| 240   | The site was observed to be developed with a multi-tenant office building with a loading dock in the northwest corner. No environmental concerns were observed during the site reconnaissance. | Chemgen Corporation/ McCall Millwork/ TDD MD LLC                                       | 16010-16016 Industrial Dr | Gaithersburg | MD | 20877    | FINDS/ ECHO Registry ID: 110003525329; RCRA Nongenre / NLR EPA ID: MDD985385467; FINDS/ US AIRS/ ECHO Registry ID: 110001280943; RCRA-SQG EPA ID: MDR000011197; FINDS/ ECHO Registry ID: 110005979478  |                            | FINDS/ ECHO/ US AIRS registry, RCRA generator     | 1069                                       | N                                  | Cross-gradient                                       | De minimis                              |
| 241   |  | Powerstar, Inc.  | 9073 Shady Grove Ct       | Gaithersburg | MD | 20877    | FINDS Registry ID: 110070334386  |                            | FINDS registry                                    | 908  | SE                                 | Cross-gradient                                       | De minimis                              |
| 242   |  | Genex Corp/ Meso Scale Diagnostics, LLC/ Bioveris Corp/ Proteinix Inc/ Pro Neuron Inc/ | 16020 Industrial Pkwy     | Gaithersburg | MD | 20877    | UST Facility ID: 11640; HIST UST Facility ID: 3009113; OCPCASES Facility ID: 9-1789MO, CLOSED, 05/25/1989; FINDS Registry ID: 110005974696; RCRA-VSQG EPA ID: MDR000510842; RCRA Nongenre / NLR EPA ID: MDD048341937; FINDS/ ECHO Registry ID: 110005974357; FINDS/ ECHO Registry ID: 110005974348; RCRA-VSQG EPA ID: MDR000019182; RCRA-SQG EPA ID: MDR000019174; RCRA-VSQG EPA ID: MDR000019190; ECHO/ FINDS Registry ID: 110018896284; ECHO Registry ID: 110005974696; FINDS/ ECHO Registry ID: 110005974758; |                            | Closed USTs, RCRA generator, ECHO/ FINDS registry | 878  | S                                  | Cross-gradient                                       | De minimis                              |





| Phase I South – Detailed Hazardous Materials Site Summary Table |  |  |                                |              |    |          |  |   |   |  |                                    |  |   |
|---|--|--|--------------------------------|--------------|----|----------|--|---|---|--|------------------------------------|--|---|
| Site #  | Site Reconnaissance Summary  | Facility   | Street                         | City         | ST | ZIP Code | Records of Concern   | Records of Concern Summary  | Potential Environmental Concerns  | Distance of the Site's Boundary to the LOD | Direction of the Site from the LOD | Inferred Groundwater Gradient in relation to the LOD | Potential Environmental Concern Ranking |
| 243   | The facility was observed to a Verizon facility used for outdoor storage of wire spools and equipment.   | Verizon Maryland/ C&P Telephone/ Verizon Maryland Inc/ Shady Grove Soc Glc-07109 | 9321 Gaither Rd                | Gaithersburg | MD | 20877    | UST Facility ID: 17312; HIST UST Facility ID: 3008685; RCRA-VSQG EPA ID: MDR000005082, MANIFEST; OCPCASES Facility ID: 93-1157MO, CLOSED, 02/09/1995; 91-0956MO, CLOSED, 02/13/1992; FINDS/ ECHO Registry ID: 110019884945 |   | Closed USTs, RCRA generator, FINDS/ ECHO registry                           | 632  | NE                                 | Upgradient   | De minimis                              |
| 244   |  | The Shredding Company, Inc./ Meso Scale Diagnostics LLC/ Patton Printing         | 9109, 9125, 9161 Industrial Ct | Gaithersburg | MD | 20877    | SWRCY ; RCRA-VSQG EPA ID: MDR000510834; NPDES; FINDS/ ECHO Registry ID: 110018896275; RCRA-SQG EPA ID: MDR000015248, MANIFEST; FINDS/ ECHO Registry ID: 110003545575   |   | Solid Waste/Recycling Facility, NPDES, FINDS/ ECHO registry, RCRA generator | 747  | S                                  | Upgradient   | De minimis                              |
| 245   |  | Perfect Fit Window Fashions, Inc.  | 9085 Comprint Ct               | Gaithersburg | MD | 20877    | FINDS Registry ID: 110070292103  | <b>Currently</b> - The facility is a registered OSHA establishment. No records pertaining to hazardous materials/waste or releases in connection with the facility were identified; therefore, impacts to the LOD are unlikely.   | FINDS registry  | 448  | S                                  | Cross-gradient                                       | Low                                     |
| 246   | The site was observed to be developed with a large UPS distribution warehouse. Fueling islands were observed on the south-eastern portion of the site. | UPS Distribution Center  | 9401 Gaither Rd                | Gaithersburg | MD | 20877    | UST Facility ID: 2771/ACTIVE; HIST UST Facility ID: 6009033RCRA-SQG EPA ID: MDD985421973, MANIFEST; FINDS/ US AIRS Registry ID: 110001837941; ECHO Registry ID: 110001837941; HMIRS; NPDES                                 | <b>1990</b> - A 10,000-gallon gasohol UST (fiberglass double-walled) was installed on the southeastern corner of the property, along with three pump islands to refuel UPS vehicles.<br><br><b>Currently</b> - The 10,000-gallon gasohol UST is still active on the property. The UST is inspected every three years by a third party and the report and findings are submitted to MDE for their review. Several notice of violations are noted in the inspection reports; however, none are indicative of a release. Based on the location of the UST with regards to the LOD, no impacts to the LOD are likely. The UST is approximately 400 feet to the east of the LOD. | Active USTs, RCRA generator, Spills, FINDS/ ECHO/ US AIRS registry, NPDES   | LOD  | SE                                 | Upgradient   | Moderate                                |
| 247   | The site is an automotive service facility. All automotive work appeared to be conducted inside. No environmental concerns were observed.              | Commercial/ Comprint Corp/Euro Motorcars Collision Center LLC                    | 9030 Comprint Ct               | Gaithersburg | MD | 20877    | OCPCASES Facility ID: 97-2366MO2, CLOSED, 07/20/1999; RCRA-VSQG EPA ID: MDD044762953; FINDS/ ECHO Registry ID: 110003510816; ASBESTOS  | <b>1997</b> - One 4,000-gallon heating oil (diesel #2) UST installed in approximately 1971 was abandoned in-place after being thoroughly cleaned and then filled with concrete. Two soil samples were collected from the soil interval below the UST and analyzed for TPH-DRO. Both soil samples were non-detect for TPH-DRO. MDE granted closure for this site approximately one month later. The exact location of the abandoned UST on the property is unknown; however, based on the information summarized above, impacts to the LOD are unlikely.   | Closed UST, RCRA generator, FINDS/ ECHO registry, asbestos                  | 219  | SE                                 | Cross-gradient                                       | Low                                     |



| Phase I South – Detailed Hazardous Materials Site Summary Table |  |   |                     |              |    |          |  |  |  |  |                                    |  |   |
|---|--|---|---------------------|--------------|----|----------|--|--|--|--|------------------------------------|--|---|
| Site #  | Site Reconnaissance Summary  | Facility  | Street              | City         | ST | ZIP Code | Records of Concern   | Records of Concern Summary   | Potential Environmental Concerns                   | Distance of the Site's Boundary to the LOD | Direction of the Site from the LOD | Inferred Groundwater Gradient in relation to the LOD | Potential Environmental Concern Ranking |
| 248   |  | Rieger Communication s Inc  | 16021 Industrial Dr | Gaithersburg | MD | 20877    | RCRA-SQG EPA ID: MDR000000455; FINDS/ ECHO Registry ID: 110003538734   |  | FINDS/ ECHO registry, RCRA generator               | 507  | S                                  | Upgradient   | De minimis                              |
| 249   | Multi-story, multi-tenant facility. No environmental concerns were observed.                                     | General Construction Building/ Bialek Medical/ Bialek's Medical Arts Pharmacy | 9075 Comprint Ct    | Gaithersburg | MD | 20877    | UST Facility ID: 9593; HIST UST Facility ID: 6008685; OCPCASES Facility ID: 97-2017MO2, CLOSED, 05/28/1997; OCPCASES Facility ID: 99-2056MO2, CLOSED, 12/15/1999; FINDS/ ECHO; US AIRS Registry ID: 110001318280 | <p><b>1997</b> - One 8,000-gallon gasoline UST (installed in 1977) was excavated and removed from the site on May 5, 1997. The MDE case records have been reportedly destroyed per the information in the PIA request. According to available records on MDE's website, a release associated with the UST was reported and the case was closed on May 28, 1997. The former UST was located at least approximately 250 feet south of the LOD.</p> <p><b>1999</b> - One 3,000-gallon heating oil (diesel #2) UST (installed in 1977) was excavated and removed from the front of the building onsite. The soils removed and bottom of the excavation pit were screen with a PID. PID readings were recorded at 6.9 ppm and no staining, odors, or perforations in the UST were observed. The MDE inspector onsite instructed the hole to be backfill and recommended no further action. The case received closure in December 1999. The former UST was located approximately 250 feet south of the LOD.</p> <p><b>Currently</b> - No USTs or ASTs are believed to be currently located onsite. The structure on the property is community center that includes social services, daycare, and a playground.</p> | Closed USTs, FINDS/ ECHO/ US AIRS registry         | 200  | S                                  | Upgradient   | Moderate                                |
| 250   | The site was observed to a be a large manufacturing. warehouse facility. No environmental concerns were observed | Hughes Networking Systems LLC   | 16060 Industrial Dr | Gaithersburg | MD | 20877    | RCRA-SQG EPA ID: MDR000007377; MANIFEST; NPDES; FINDS, ECHO Registry ID: 110025331139  | <p><b>Currently</b> - The facility is a registered RCRA-SQG. The facility was registered Toxic Release Inventory facility (lead) from at least 2010 to 2014. There have been no reported violations associated with the facility since at least 2010; therefore, impacts to the LOD are unlikely.</p>  | RCRA generator, NPDES permit, FINDS/ ECHO registry | 32   | S                                  | Upgradient   | Low                                     |



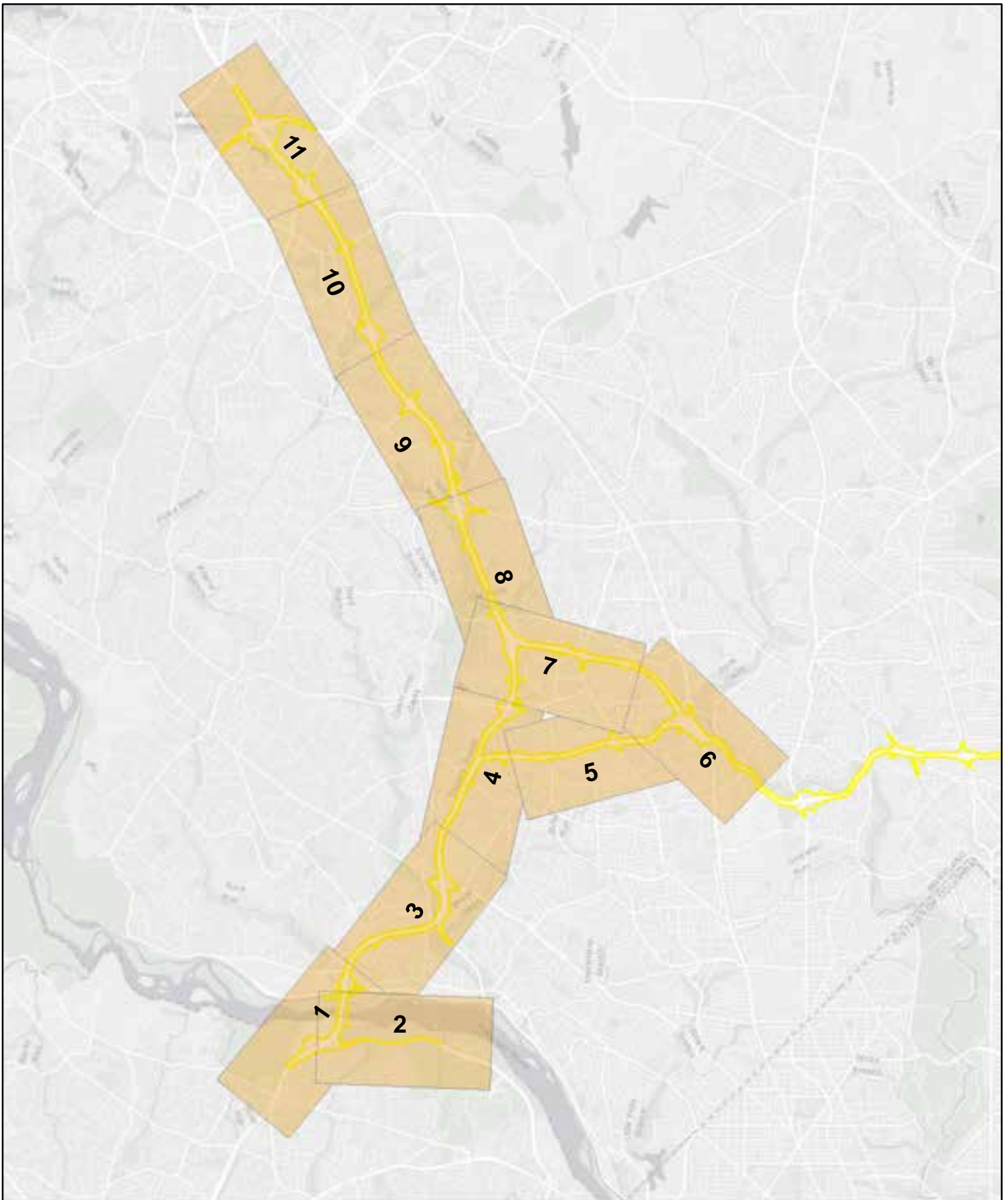
| Phase I South – Detailed Hazardous Materials Site Summary Table |   |  |                     |              |    |          |  |   |  |  |                                    |  |   |
|---|---|--|---------------------|--------------|----|----------|--|---|--|--|------------------------------------|--|---|
| Site #  | Site Reconnaissance Summary   | Facility   | Street              | City         | ST | ZIP Code | Records of Concern   | Records of Concern Summary  | Potential Environmental Concerns                           | Distance of the Site's Boundary to the LOD | Direction of the Site from the LOD | Inferred Groundwater Gradient in relation to the LOD | Potential Environmental Concern Ranking |
| 251   | This facility was observed to be a roofing/sheet metal company with two structures and outdoor storage area. No environmental concerns were observed. | Horizon Distributors, Inc/ Instate Corp Roofing & Sheet Metal                              | 16031 Industrial Dr | Gaithersburg | MD | 20877    | UST Facility ID: 17337/INACTIVE, HIST UST Facility ID: 3009157; RCRA-SQG EPA ID: MDD985410802, MANIFEST; FINDS/ ECHO/ US AIRS Registry ID: 110001783678; OCPCASES Facility ID: 95-2177MO, CLOSED, 04/05/1995; 8-0739MO, CLOSED, 09/01/1988 | <p><b>1987</b> - A 4,000-gallon gasoline underground storage tank (UST) failed a precision test and was removed. A petroleum odor was observed in the excavation; therefore, MDE requested that three monitoring wells be installed, and groundwater samples be collected and analyzed for benzene, toluene, and xylenes. Based on the analytical data provided the three analytes were non-detect in the groundwater samples. Additionally, a 1,000-gallon UST was installed in-place of the 4,000-gallon UST that was removed.</p> <p><b>1995</b> - One 1,000-gallon gasoline UST and one 4,000-gallon diesel UST were excavated and removed from the site. The soil from the excavation, as well as the soil at the bottom of the excavation were screened with a PID. PID readings ranged from 10 ppm to 49 ppm in the stockpiled soil and 30 ppm to 59 ppm at the bottom of the excavation. Based on the results of the PID screening, the MDE inspector onsite recommended that the excavation be backfilled, and the case be closed. One 2,000-gallon and one 1,000-gallon vaulted AST were installed in-place of the two former USTs.</p> <p><b>2015</b> - The cases remained open until 2015, as MDE would not close the cases until it was determined that the monitoring wells associated with the removal of the 4,000-gallon UST in 1987 had been properly abandoned. MDE inspected the site in 2015 and did not find any evidence of the monitoring wells onsite and grated closure to the two cases.</p> <p><b>Currently</b> - The two 1,000-gallon and 2,000-gallon vaulted petroleum ASTs are present in the central portion of the property. There are no records of releases associated with these two ASTs. Based on aerial photographs, the former USTs were at least 150 feet south of the LOD. A stormwater pond on the northern side of the property divides the property from the LOD.</p> | Closed USTs, RCRA generator, FINDS/ ECHO/ US AIRS registry | 50   | S                                  | Cross-gradient                                       | Moderate                                |
| 252   | Currently the site is a community services and support center. No environmental concerns were observed  | Glen Construction Co., Inc./ Merit Associates/Buchanan Properties, Inc./ 121 Kentlands LLC | 9055 Comprint Ct    | Gaithersburg | MD | 20877    | UST Facility ID: 9561; HIST UST Facility ID: 6008560; OCPCASES Facility ID: 99-2342MO2, CLOSED, 12/15/199; FINDS/ ECHO/ US AIRS Registry ID: 110001258683  | <p><b>1999</b> - Two 10,000-gallon USTs (one diesel and one gasoline) were excavated and removed from the rear of the building, near the loading dock. Soils at the bottom of excavation were screen with a PID. PID readings 11.1 ppm (gasoline UST excavation) and 9.1 ppm (diesel UST excavation) were recorded. The USTs were inspected after being removed from the ground. Some minor pitting was observed, but no holes were observed on either UST. The MDE inspector instructed the environmental contractor to backfill the excavations and recommended that the case be closed. The case received closure from MDE in December 1999.</p>   | Closed USTs, FINDS/ ECHO/ US AIRS registry                 | 5  | S                                  | Upgradient   | Moderate                                |
| 253   | The site was observed to a be a large warehouse facility. No environmental concerns were observed   | NIH DL Property Warehouse/ Armed Forces Inst Of Pathology                                  | 16050 Industrial Dr | Gaithersburg | MD | 20877    | FINDS Registry ID: 110003543498; 110016750434; 110070432588 MANIFEST, RCRA-SQG EPA ID: MDR000010231  | <p><b>Currently</b> - The facility is a registered RCRA-SQG. There have been no reported violations associated with the facility since at least 2010; therefore, impacts to the LOD are unlikely.</p>   | RCRA generator, FINDS registry                             | 5  | SE                                 | Upgradient   | Low                                     |



| Phase I South – Detailed Hazardous Materials Site Summary Table |  |  |                     |              |    |          |  |  |   |  |                                    |  |   |
|---|--|--|---------------------|--------------|----|----------|--|--|---|--|------------------------------------|--|---|
| Site #  | Site Reconnaissance Summary  | Facility   | Street              | City         | ST | ZIP Code | Records of Concern   | Records of Concern Summary   | Potential Environmental Concerns          | Distance of the Site's Boundary to the LOD | Direction of the Site from the LOD | Inferred Groundwater Gradient in relation to the LOD | Potential Environmental Concern Ranking |
| 254   | This facility is a large warehouse facility. Two large emergency generators situated upon diesel ASTs were observed on the western side of the structure's exterior.   | Program Support Center<br>Personal Property Center | 16071 Industrial Dr | Gaithersburg | MD | 20877    | MANIFEST Generator EPA ID: MDP000015962  | <b>2007</b> - Approximately 153 pounds of waste (type unknown) was removed from the site and disposed of at a regulated facility under a waste manifest. There have been no reported violations or records pertaining to releases or management of regulated/ hazardous waste; therefore, impacts to the LOD are unlikely. | Offsite waste disposal manifest           | 5  | N                                  | Upgradient   | Low                                     |
| 255   | The site was observed to be developed as a large multi-structure, multi-family residential community. A pool with a structure housing mechanical and what was believed to be HVAC equipment was observed along the west-central boundary of the site, adjacent to the LOD. No environmental concerns were observed | Fireside Parking Lot/ Fireside Condominium         | 116 Duvall Ln       | Gaithersburg | MD | 20877    | UST Facility ID: 764; HIST UST Facility ID: 6008588; OCPCASES Facility ID: 99-0271MO2, CLOSED, 10/06/1998; FINDS Registry ID: 110056018802; FINDS/ ECHO; US AIRS Registry ID: 110001281354 | <b>1998</b> – One 12,000-gallon heating oil (diesel #2) UST was excavated and removed from the site in 1998. No impacted soil/groundwater was encountered during the excavation and removal. The case received closure from MDE in 1999. Based on the information reviewed, no impacts to the LOD are likely.              | Closed UST, FINDS/ ECHO/ US AIRS registry | LOD  | W                                  | Cross-gradient                                       | Low                                     |



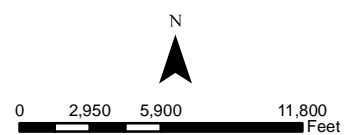
## **APPENDIX B – PHASE I SOUTH POTENTIAL SITES OF CONCERN CORRIDOR FIGURES**



## Legend

- November 2019 Disturbance (LOD)  
January 2020
- Map Book Sheet Extents











## Managed Lanes Study Phase I South

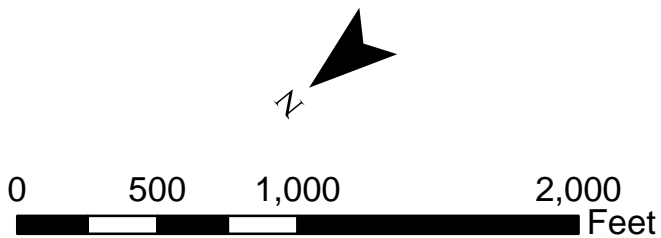






**Legend**

- |   |  |
|---|--|
|  Limit of Disturbance (LOD) January 2020 |  Hydrologic Features                  |
|  Sites of Low Concern                    |  Stormwater Conveyance Infrastructure |
|  Sites of Moderate Concern               |  SWM Basins and Swales                |
|  Sites of High Concern                   |  Extent of SWM Basin of Concern       |
|  Sites Not Included                      |  Site Number                          |
|   | <b>Basin 1</b> SWM Basin Site Number   |



Phase I South  
Potential Sites of Concern

DATE: OCTOBER 2020 CONTRACT NO: 192810.03

|             |         |         |                   |
|-------------|---------|---------|-------------------|
| DESIGNED BY | WSP USA | COUNTY: | MONTGOMERY COUNTY |
| DRAWN BY:   | DCP     | STATE:  | MARYLAND          |
| CHECKED BY  | EWG     |         |                   |

SHEET NO 1 OF 11





**Legend**

Limit of Disturbance (LOD)  
January 2020

Sites of Low Concern

Sites of Moderate Concern

Sites of High Concern

Sites Not Included

Hydrologic Features

Stormwater Conveyance  
Infrastructure

SWM Basins and  
Swales

Extent of SWM Basin  
of Concern

323

Site Number

Basin 1

SWM Basin Site Number

N

0

500

1,000

2,000

Feet

495

270

P3  
PROGRAM

Phase I South  
Potential Sites of Concern

DATE: OCTOBER 2020

CONTRACT NO: 192810.03

DESIGNED BY: WSP USA

DRAWN BY: DCP

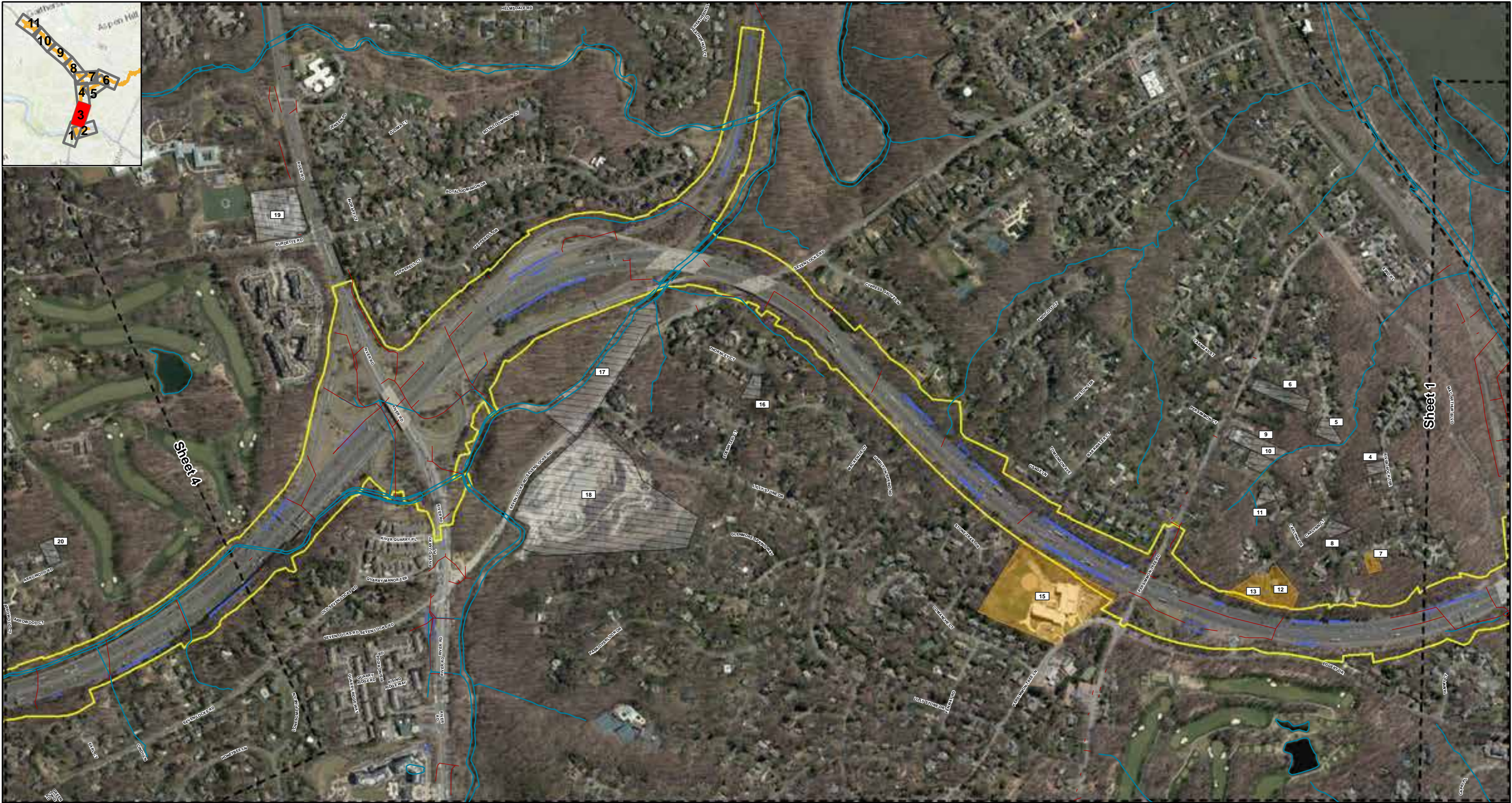
CHECKED BY: EWG

COUNTY: MONTGOMERY COUNTY

STATE: MARYLAND

SHEET NO 2 OF 11





Limit of Disturbance (LOD)  
January 2020

Sites of Low Concern

Sites of Moderate Concern

Sites of High Concern

Sites Not Included

Hydrologic Features

Stormwater Conveyance Infrastructure

SWM Basins and Swales

Extent of SWM Basin of Concern

323

Site Number

Basin 1











SWM Basin Site Number

|   |                           |
|---|---------------------------|
| Phase I South<br>Potential Sites of Concern |                           |
| DATE: OCTOBER 2020                          | CONTRACT NO: 192810.03    |
| DESIGNED BY: WSP USA                        | COUNTY: MONTGOMERY COUNTY |
| DRAWN BY: DCP                               | STATE: MARYLAND           |
| CHECKED BY: EWG                             |                           |
| SHEET NO 3 OF 11                            |                           |





**Legend**

- |  |   |
|--|---|
|  Limit of Disturbance (LOD)<br>January 2020 |  Hydrologic Features                     |
|  Sites of Low Concern                       |  Stormwater Conveyance<br>Infrastructure |
|  Sites of Moderate Concern                  |  SWM Basins and<br>Swales                |
|  Sites of High Concern                      |  Extent of SWM Basin<br>of Concern       |
|  Sites Not Included                         |  Site Number                             |
|  | <b>Basin 1</b> SWM Basin Site Number  |

0 500 1,000 2,000  
Feet



Phase I South  
Potential Sites of Concern

DATE: OCTOBER 2020 CONTRACT NO: 192810.03

DESIGNED BY: WSP USA  
DRAWN BY: DCP  
CHECKED BY: EWG











COUNTY: MONTGOMERY COUNTY  
STATE: MARYLAND

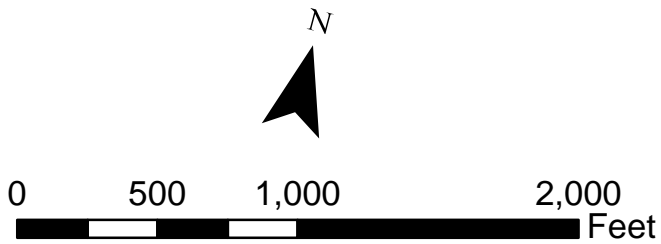
SHEET NO 4 OF 11





**Legend**

- |  |  |
|--|--|
|  Limit of Disturbance (LOD)<br>January 2020 |  Hydrologic Features                  |
|  Sites of Low Concern                       |  Stormwater Conveyance Infrastructure |
|  Sites of Moderate Concern                  |  SWM Basins and Swales                |
|  Sites of High Concern                      |  Extent of SWM Basin of Concern       |
|  Sites Not Included                         |  Site Number                          |
|  | <b>Basin 1</b> SWM Basin Site Number   |



Phase I South  
Potential Sites of Concern

DATE: OCTOBER 2020 CONTRACT NO: 192810.03

|                             |                                  |
|-----------------------------|----------------------------------|
| DESIGNED BY: <u>WSP USA</u> | COUNTY: <u>MONTGOMERY COUNTY</u> |
| DRAWN BY: <u>DCP</u>        | STATE: <u>MARYLAND</u>           |
| CHECKED BY: <u>EWG</u>      |                                  |

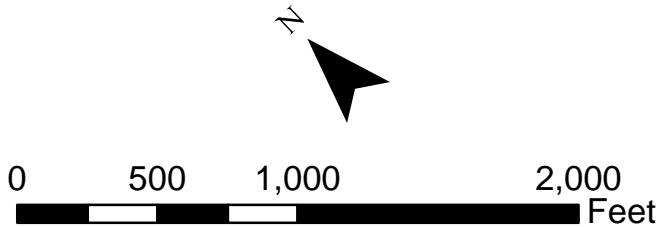
SHEET NO 5 OF 11





**Legend**

- |   |                                      |
|---|--------------------------------------|
| Limit of Disturbance (LOD) January 2020 | Hydrologic Features                  |
| Sites of Low Concern                    | Stormwater Conveyance Infrastructure |
| Sites of Moderate Concern               | SWM Basins and Swales                |
| Sites of High Concern                   | Extent of SWM Basin of Concern       |
| Sites Not Included                      | Site Number                          |
|   | <b>Basin 1</b> SWM Basin Site Number |



Phase I South  
Potential Sites of Concern

DATE: OCTOBER 2020 CONTRACT NO: 192810.03

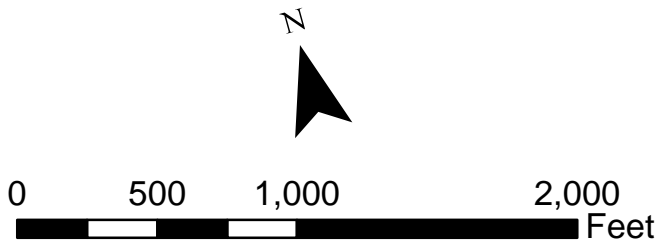
|                             |                                  |
|-----------------------------|----------------------------------|
| DESIGNED BY: <u>WSP USA</u> | COUNTY: <u>MONTGOMERY COUNTY</u> |
| DRAWN BY: <u>DCP</u>        | STATE: <u>MARYLAND</u>           |
| CHECKED BY: <u>EWG</u>      |                                  |





**Legend**

- Limit of Disturbance (LOD) January 2020
- Sites of Low Concern
- Sites of Moderate Concern
- Sites of High Concern
- Sites Not Included
- Hydrologic Features
- Stormwater Conveyance Infrastructure
- SWM Basins and Swales
- Extent of SWM Basin of Concern
- Site Number
- SWM Basin Site Number

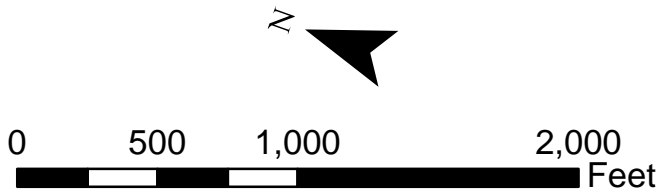


| Phase I South<br>Potential Sites of Concern |                |                               |                          |
|---|----------------|-------------------------------|--------------------------|
| DATE: <u>OCTOBER 2020</u>                   |                | CONTRACT NO: <u>192810.03</u> |                          |
| DESIGNED BY                                 | <u>WSP USA</u> | COUNTY:                       | <u>MONTGOMERY COUNTY</u> |
| DRAWN BY:                                   | <u>DCP</u>     | STATE:                        | <u>MARYLAND</u>          |
| CHECKED BY                                  | <u>EWG</u>     |                               |                          |
| SHEET NO <u>7</u> OF <u>11</u>              |                |                               |                          |





- Legend**
- Limit of Disturbance (LOD) January 2020
  - Sites of Low Concern
  - Sites of Moderate Concern
  - Sites of High Concern
  - Sites Not Included
  - Hydrologic Features
  - Stormwater Conveyance Infrastructure
  - SWM Basins and Swales
  - Extent of SWM Basin of Concern
  - Site Number
  - SWM Basin Site Number













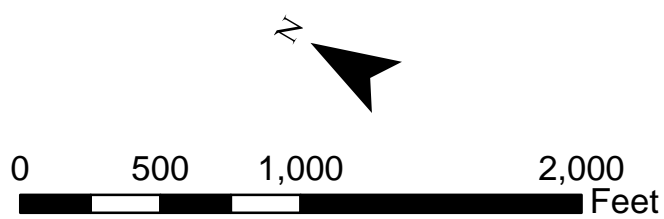
|   |                           |
|---|---------------------------|
| Phase I South<br>Potential Sites of Concern |                           |
| DATE: OCTOBER 2020                          | CONTRACT NO: 192810.03    |
| DESIGNED BY: WSP USA                        | COUNTY: MONTGOMERY COUNTY |
| DRAWN BY: DCP                               | STATE: MARYLAND           |
| CHECKED BY: EWG                             |                           |
| SHEET NO 8 OF 11                            |                           |





**Legend**

- |  |   |
|--|---|
|  Limit of Disturbance (LOD)<br>January 2020 |  Hydrologic Features                     |
|  Sites of Low Concern                       |  Stormwater Conveyance<br>Infrastructure |
|  Sites of Moderate Concern                  |  SWM Basins and<br>Swales                |
|  Sites of High Concern                      |  Extent of SWM Basin<br>of Concern       |
|  Sites Not Included                         |  Site Number                             |
|  | <b>Basin 1</b> SWM Basin Site Number  |













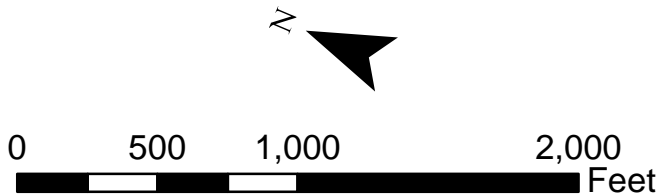
|   |                           |
|---|---------------------------|
| Phase I South<br>Potential Sites of Concern |                           |
| DATE: OCTOBER 2020                          | CONTRACT NO: 192810.03    |
| DESIGNED BY: WSP USA                        | COUNTY: MONTGOMERY COUNTY |
| DRAWN BY: DCP                               | STATE: MARYLAND           |
| CHECKED BY: EWG                             |                           |
| SHEET NO 9 OF 11                            |                           |





**Legend**

- |  |   |
|--|---|
|  Limit of Disturbance (LOD)<br>January 2020 |  Hydrologic Features                     |
|  Sites of Low Concern                       |  Stormwater Conveyance<br>Infrastructure |
|  Sites of Moderate Concern                  |  SWM Basins and<br>Swales                |
|  Sites of High Concern                      |  Extent of SWM Basin<br>of Concern       |
|  Sites Not Included                         |  Site Number                             |
|  | <b>Basin 1</b> SWM Basin Site Number  |



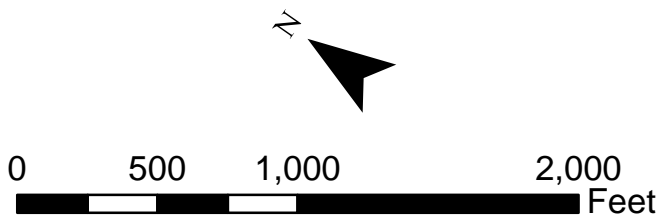
|   |                           |
|---|---------------------------|
| Phase I South<br>Potential Sites of Concern |                           |
| DATE: OCTOBER 2020                          | CONTRACT NO: 192810.03    |
| DESIGNED BY: WSP USA                        | COUNTY: MONTGOMERY COUNTY |
| DRAWN BY: DCP                               | STATE: MARYLAND           |
| CHECKED BY: EWG                             |                           |
| SHEET NO 10 OF 11                           |                           |





**Legend**

- |  |   |
|--|---|
| Limit of Disturbance (LOD)<br>January 2020 | Hydrologic Features                     |
| Sites of Low Concern                       | Stormwater Conveyance<br>Infrastructure |
| Sites of Moderate Concern                  | SWM Basins and<br>Swales                |
| Sites of High Concern                      | Extent of SWM Basin<br>of Concern       |
| Sites Not Included                         | Site Number                             |
|  | <b>Basin 1</b> SWM Basin Site Number    |



Phase I South  
Potential Sites of Concern

DATE: OCTOBER 2020 CONTRACT NO: 192810.03

|                             |                                  |
|-----------------------------|----------------------------------|
| DESIGNED BY: <u>WSP USA</u> | COUNTY: <u>MONTGOMERY COUNTY</u> |
| DRAWN BY: <u>DCP</u>        | STATE: <u>MARYLAND</u>           |
| CHECKED BY: <u>EWG</u>      |                                  |



## **APPENDIX C – SITES OF HIGH CONCERN FIGURES**



10401 Motor City Drive, Bethesda - This site is currently an inactive auto repair facility. This site was originally flagged for being listed on the following databases: Oil Control Program (OCP), underground storage tank (UST), leaking UST (LUST), and RCRA SQG databases. The site previously contained two (2) 4,000-gallon gasoline USTs and one 1,000-gallon used oil UST. Review of the MDE-provided files identified the following:

1990 - Soil samples were collected from a gasoline UST pit (2 USTs, approximately 90 ft off the LOD), as well as the waste oil UST excavation on the northeastern side of the facility. No detected concentrations identified in gasoline UST samples. Total Petroleum Hydrocarbons (TPH) were detected at 4,650 mg/kg in soils from the waste oil excavation, directly northeast of the structure.

1995 - Reports of poor housekeeping and MDE written notice of violations (NOVs). Waste oil tank released approximately 55 gallons onto the parking lot (area unknown, most likely eastern or southern side). MDE personnel reported that employees at facility had been instructed to directly dump oil down drains inside the shop that lead to an oil-water separator (OWS). Subsequently, the OWS was found to have collected a large amount of sludge; MDE instructed the owner to remove the material and clean the OWS.

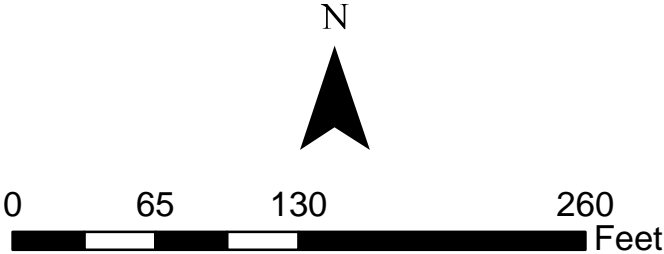
2012 - Listed as a licensed Scrap Tire Collection Facility. No violations reported.

2013 - Approximately 10 gallons of lubricant oil were released onto the asphalt surface at the site. The spill was addressed and subsequently received closure from MDE.

2020 - The MDE Land Restoration Program was asked by the owner to conduct a technical review of report related to a recent investigation. According to available records, the LRP does not have oversight over the property; however, the site was given an LRP site tracking number (BMI # MD2019). During the site reconnaissance conducted in July 2020, the site was observed to be vacant. Multiple soil boring locations were observed throughout the asphalt lots on the site. Product lines from former storage tanks were observed on the northeast exterior (rear) of the facility.

**Legend**

- Limit of Disturbance (LOD) January 2020
- Sites of High Concern
- Hydrologic Features
- Surface Elevation Contours (10ft.)
- Site Number



Site #93, Ourisman Ford, 10401 Motor City Drive,  
Bethesda, Maryland

DATE: OCT 2020 CONTRACT NO: 192810.03

DESIGNED BY: WSP USA COUNTY: MONTGOMERY COUNTY  
DRAWN BY: DCP STATE: MARYLAND  
CHECKED BY: EWG

**Figure 1**





Site #106, 6324 Windermere Circle, Rockville - This is a residential property that had two (2) leaking heating oil USTs. This site was originally flagged for being listed on the following databases: OCP and UST databases. Review of the MDE-provided files identified the following:  
2004 - A 1,000-gallon heating oil (diesel #2) UST was found to have impacted soil and groundwater underneath the residence. Free product was observed along a sewer line underneath the structure. Subsequently, approximately 9.19 tons of soil were removed.  
2007 - A 500-gallon heating oil (diesel #2) UST was found to have leaked on the property. The UST was excavated and removed, along with approximately 2.6 tons of soil and 20 gallons of liquid petroleum hydrocarbons (LPH) from the excavation pit. A vapor extraction system was installed in the basement to address vapor intrusion concerns. An additional 12.5 tons of soil were excavated and removed from the tank pit and two wells were installed to recover remaining LPH beneath the site. Additionally, approximately 2.62 tons of petroleum-impacted soil were excavated and removed from the area near sumps on the south side of the structure. Local topography is towards a low-lying area south, towards I-270. The site received no further action from MDE in 2008, with the agency allowing the residual contamination to remain on-site. The site is currently separated by a drainage ditch; however, possible residual impacted soil and groundwater may be present in or near the LOD.

|   |  |  |   |
|---|--|--|---|
| <b>Legend</b><br><div><div></div> Limit of Disturbance (LOD)<br/>January 2020</div> <div><div></div> Sites of High Concern</div> <div><div></div> Hydrologic Features</div> <div><div></div> Surface Elevation<br/>Contours (10ft.)</div> | <div>N</div> <div>0 30 60 120 Feet</div> | <div><div>495</div><div>270</div><div>P3 PROGRAM</div></div> | Site #106, Williams Residence,<br>6324 Windermere Circle, Bethesda, Maryland  |
|   |  |  | DATE: <u>OCT 2020</u> CONTRACT NO: <u>192810.03</u>   |
|   |  |  | DESIGNED BY: <u>WSP USA</u> COUNTY: <u>MONTGOMERY COUNTY</u><br>DRAWN BY: <u>DCP</u> STATE: <u>MARYLAND</u><br>CHECKED BY: <u>EWG</u> |
|   |  |  | <b>Figure 2</b>   |

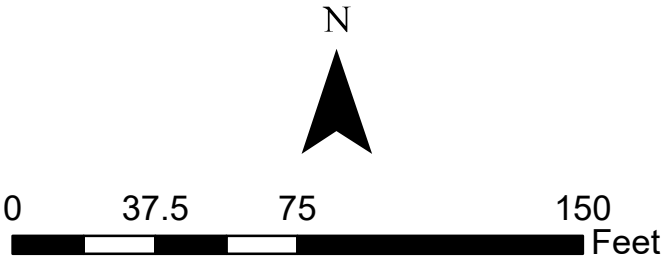




6340 Windermere Circle - This is a residential property that had a leaking heating oil UST. This site was originally flagged for being listed on the following databases: OCP and UST databases. Review of the MDE-provided files identified the following:  
2008 - A residential 500-gallon heating oil (diesel #2) UST was found to have had a release at the property. Due to its location adjacent to the structure's foundation, the UST was abandoned in-place. TPH- Diesel Range Organics (DRO) (5,700 mg/kg), naphthalene (1400 mg/kg), and benzene, toluene, ethylbenzene, xylenes (BTEX) (961 mg/kg) detected between 7 to 7.5 ft bgs. MDE allowed for the impacted soil to remain in place. The site is approximately 80 ft from a low-lying area/creek and the LOD. Possible residual impacted soil and groundwater may be present in or near the LOD.

**Legend**

- Limit of Disturbance (LOD) January 2020
- Sites of High Concern
- Hydrologic Features
- Surface Elevation Contours (10ft.)
- Site Number



|   |                                  |
|---|----------------------------------|
| Site #107, Muniz Residence,<br>6340 Windermere Circle, Bethesda, Maryland |                                  |
| DATE: <u>OCT 2020</u>   | CONTRACT NO: <u>192810.03</u>    |
| DESIGNED BY: <u>WSP USA</u>   | COUNTY: <u>MONTGOMERY COUNTY</u> |
| DRAWN BY: <u>DCP</u>  | STATE: <u>MARYLAND</u>           |
| CHECKED BY: <u>EWG</u>  |                                  |
| <b>Figure 3</b>   |                                  |





10901 Westlake Drive, Rockville - This site is a fleet maintenance facility that has been active for at least 26 years. The site was originally flagged for being listed on the following databases: OCP and UST databases. Two 10,000-gallon diesel USTs, one 10,000-gallon gasoline UST, one 5,000-gallon heating oil (diesel #2) UST, one 550-gallon used oil UST and one 600-gallon used oil UST have been excavated and removed from the site. Currently, there are one 12,000-gallon gasohol and one 20,000-gallon diesel fuel USTs, along with fuel dispenser islands present on-site. Review of the MDE-provided files identified the following:

1993 - A 5,000-gallon diesel UST was excavated and removed from the site. The soils from the bottom of the excavation were checked with a Photoionization Detector (PID) that resulted in a reading of 156 parts per million (ppm); some residual contamination remains. Excavation pit was backfilled without further over-excavation.

1996 - Two 10,000-gallon diesel USTs and one 10,000-gallon gasoline UST were excavated and removed from the site, a PID reading from the bottom of the excavation was recorded at 1800 ppm; PID readings from the stockpiled soil ranged from 322-425 ppm. The stockpiled soils were removed and disposed of prior to collecting samples to be tested for TPH at a laboratory. Subsequently, the UST removal contractor was fined.

2000 - A 550-gallon used oil UST and a 5,000-gallon heating oil (diesel #2) UST were excavated and removed from the site, and no impacts to soil or groundwater were identified.

2014 - A 600-gallon used oil UST was excavated and removed from the site. Elevated concentrations of petroleum constituents were found in confirmatory samples. Approximately 18 tons of petroleum-impacted soils were removed from the UST excavation pit. Analysis of samples collected at the bottom of the excavation pit (12 ft bgs) were all below MDE residential standards. Concentrations of TPH-DRO detected at 600 and 570 mg/kg. Residual impacted soils may still exist on-site.

Currently - A 12,000-gallon diesel UST, a 20,000-gallon gasoline UST, and a 600-gallon waste oil UST, along with fuel dispenser islands, are believed to still be present on-site. Additionally, an AST (approximately 500-gallons) was observed during the site reconnaissance conducted in July 2020, on the northwest portion of the facility from the ROW, along Westlake Drive.

Limit of Disturbance (LOD)  
January 2020

Sites of High Concern

Hydrologic Features

Surface Elevation  
Contours (10ft.)

Site Number

N

0145290580

Feet

495

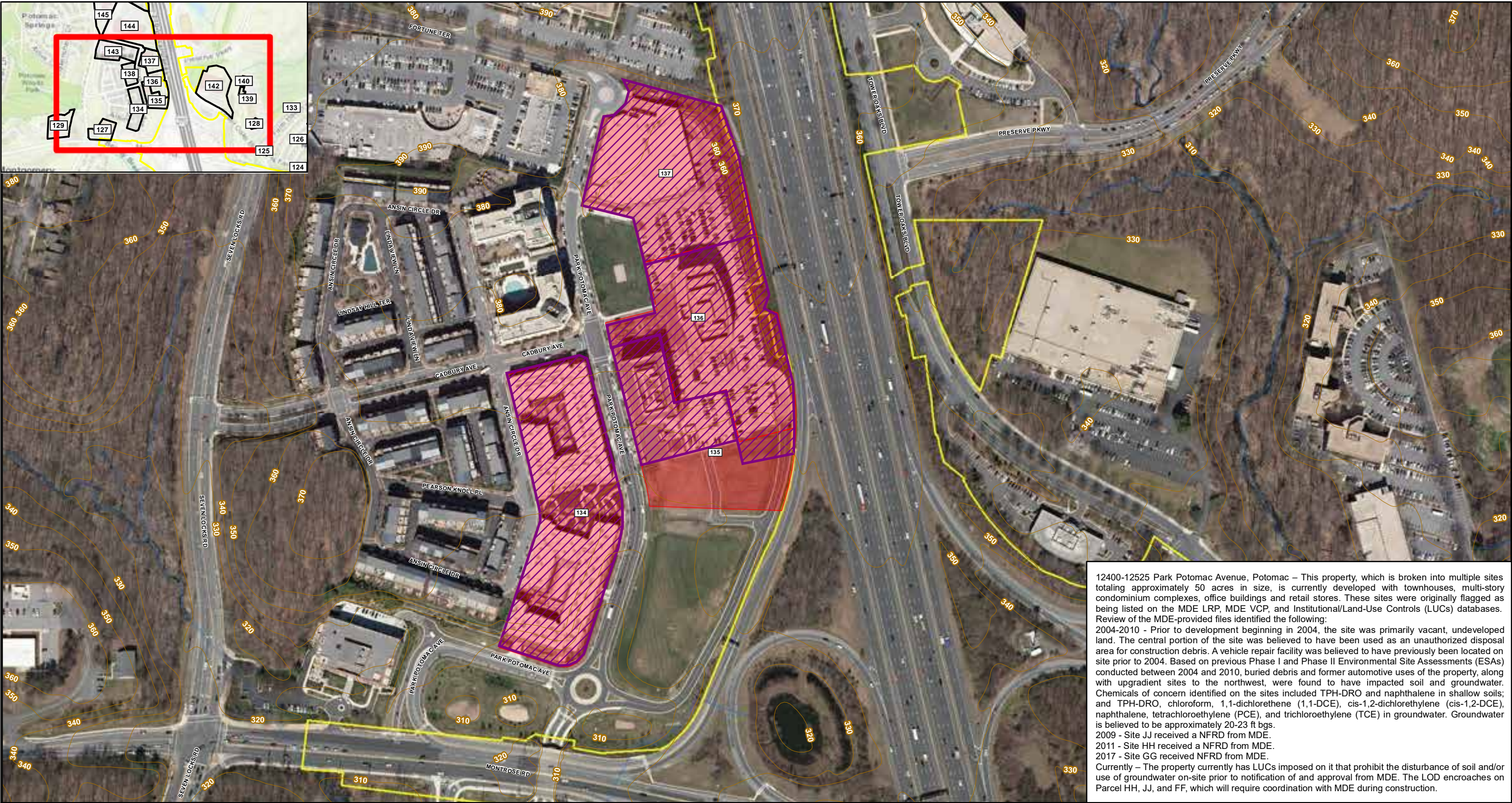
270

P3  
PROGRAM

|   |                                  |
|---|----------------------------------|
| Site #116 -Montgomery County Public Schools Bus Depot.<br>10901 Westlake Drive, Rockville, Maryland |                                  |
| DATE: <u>OCT 2020</u>   | CONTRACT NO: <u>192810.03</u>    |
| DESIGNED BY: <u>WSP USA</u>   | COUNTY: <u>MONTGOMERY COUNTY</u> |
| DRAWN BY: <u>DCP</u>  | STATE: <u>MARYLAND</u>           |
| CHECKED BY: <u>EWG</u>  |                                  |

Figure 4





12400-12525 Park Potomac Avenue, Potomac – This property, which is broken into multiple sites totaling approximately 50 acres in size, is currently developed with townhouses, multi-story condominium complexes, office buildings and retail stores. These sites were originally flagged as being listed on the MDE LRP, MDE VCP, and Institutional/Land-Use Controls (LUCs) databases. Review of the MDE-provided files identified the following:

2004-2010 - Prior to development beginning in 2004, the site was primarily vacant, undeveloped land. The central portion of the site was believed to have been used as an unauthorized disposal area for construction debris. A vehicle repair facility was believed to have previously been located on site prior to 2004. Based on previous Phase I and Phase II Environmental Site Assessments (ESAs) conducted between 2004 and 2010, buried debris and former automotive uses of the property, along with upgradient sites to the northwest, were found to have impacted soil and groundwater. Chemicals of concern identified on the sites included TPH-DRO and naphthalene in shallow soils; and TPH-DRO, chloroform, 1,1-dichloroethene (1,1-DCE), cis-1,2-dichloroethylene (cis-1,2-DCE), naphthalene, tetrachloroethylene (PCE), and trichloroethylene (TCE) in groundwater. Groundwater is believed to be approximately 20-23 ft bgs.

2009 - Site JJ received a NFRD from MDE.

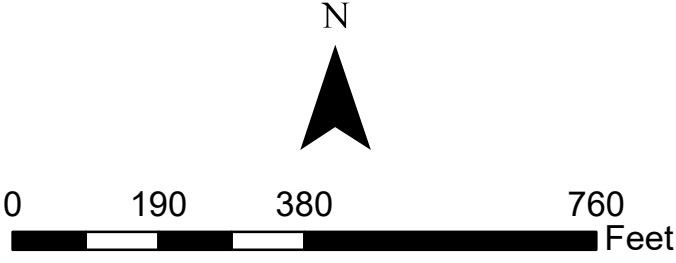
2011 - Site HH received a NFRD from MDE.

2017 - Site GG received NFRD from MDE.

Currently – The property currently has LUCs imposed on it that prohibit the disturbance of soil and/or use of groundwater on-site prior to notification of and approval from MDE. The LOD encroaches on Parcel HH, JJ, and FF, which will require coordination with MDE during construction.

**Legend**

- Limit of Disturbance (LOD) January 2020
- Sites of High Concern
- Hydrologic Features
- Surface Elevation Contours (10ft.)
- Site Number
- MDE Land Restoration Program/Voluntary Cleanup Program Sites



|   |                                  |
|---|----------------------------------|
| Site #134-137, Perry and Park Potomac Apartments/ Fougler-Pratt Companies/ Harris Teeter/ Royal Valet<br>12400-12525 Park Potomac Avenue, Rockville, Maryland |                                  |
| DATE: <u>OCT 2020</u>   | CONTRACT NO: <u>192810.03</u>    |
| DESIGNED BY: <u>WSP USA</u>   | COUNTY: <u>MONTGOMERY COUNTY</u> |
| DRAWN BY: <u>DCP</u>  | STATE: <u>MARYLAND</u>           |
| CHECKED BY: <u>EWG</u>  |                                  |

**Figure 5**





1330 Piccard Dr, Rockville – This site is adjacent to the eastern boundary of the LOD, along I-270. This site is a commercial structure that has had multiple tenants through the years. ARE Acquisitions, LLC is believed to be the current owner. The site was originally flagged for being listed on the following databases: OCP, UST and Spill databases. The site had two 20,000-gallon heating oil (diesel #2) USTs, two 1,000-gallon diesel USTs, and one 10,000-gallon heating oil (diesel #2) UST. All USTs have been excavated and removed; however, some impacted residual soil and groundwater may still exist on-site.

1994 – According to a spill report provided by MDE, approximately 20 gallons of petroleum were released onto bare soil (location unknown). The impacted soil was excavated, and the MDE OCP case closed.

1998 - Two 20,000-gallon diesel USTs, along with 1,000 tons of impacted soil, were excavated and removed from the site. A 10,000-gallon diesel UST was installed in place of the two 20,000-gallon USTs.

2000 - Approximately 700-gallon release of diesel fuel from generator day tank. An unquantified amount of oil was identified in streams on the opposite side of I-270. It is believed that the oil reached the streams via storm drains.

2010 - Oil-contaminated water identified under basement during construction. No further information was available from MDE regarding this case.

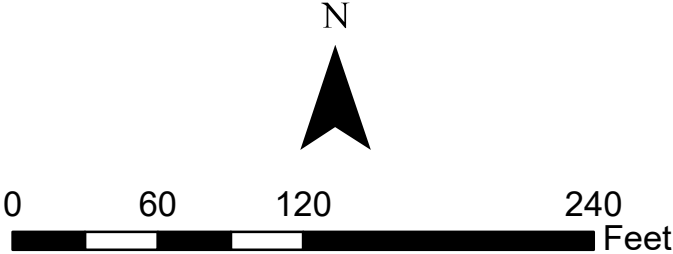
2011 - 1,000-gallon diesel UST and 10,000-gallon heating oil (diesel #2) UST, both fiberglass, were removed. Low levels of TPH-DRO (ND-110 mg/kg) were found in the northwest corner of the structure.

2014 – Approximately 11 gallons of motor oil were released when motor oil blew onto the generator. The spill was addressed and the MDE OCP case closed.

Currently – No USTs are believed to exist at the site; however, it is possible that residual contamination may remain in the subsurface soils and groundwater in the vicinity of the former USTs once located on the west side of the site.

**Legend**

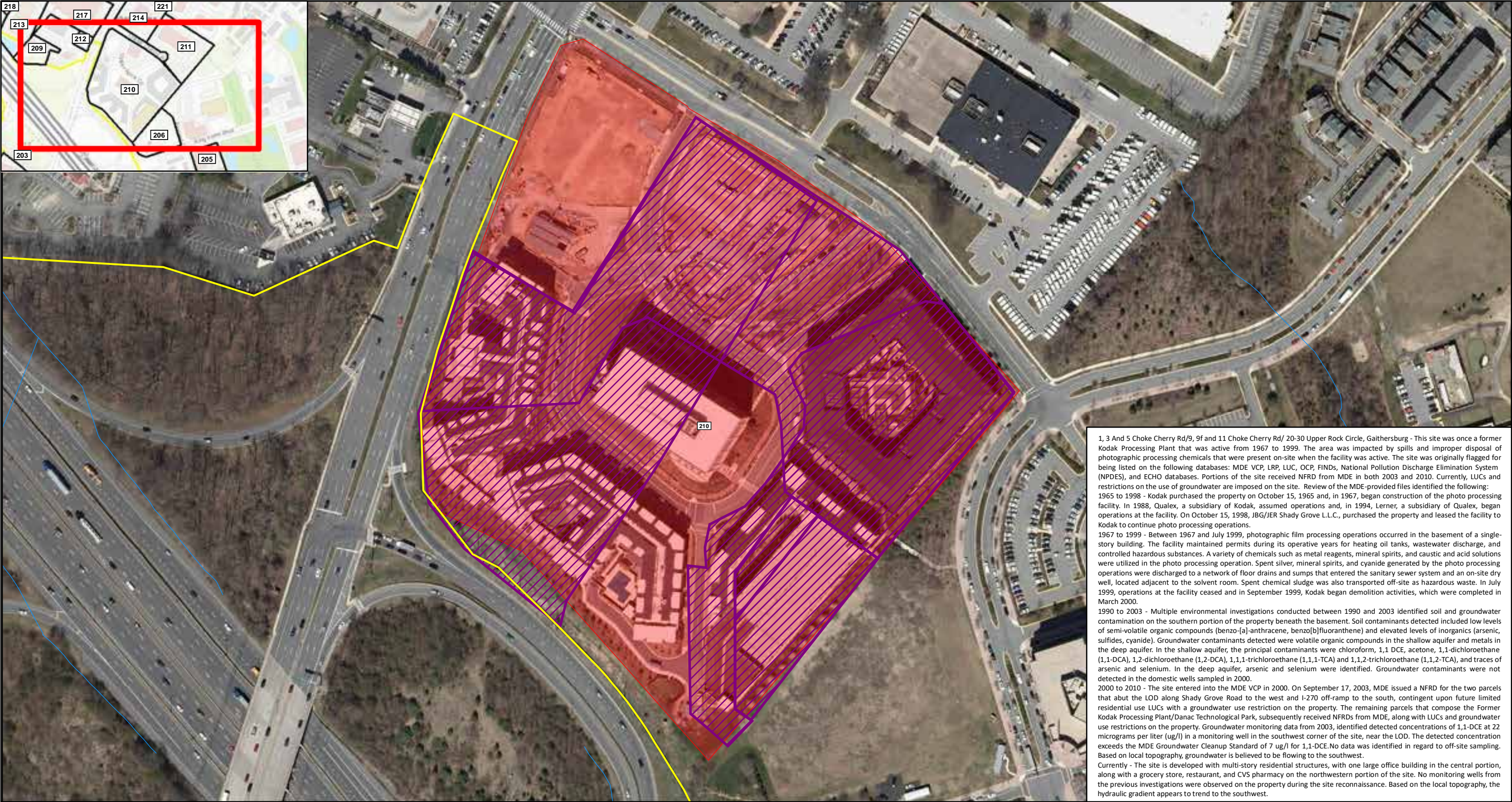
- Limit of Disturbance (LOD) January 2020
- Sites of High Concern
- Hydrologic Features
- Surface Elevation Contours (10ft.)
- Site Number



|   |                                  |                               |  |
|---|----------------------------------|-------------------------------|--|
| Site #182, Intracel, Corp./Hazelton Labs America, Inc./ARE Acquisitions, LLC/MRI Global, Bioqual, Inc.<br>1330 Piccard Drive, Rockville, Maryland |                                  |                               |  |
| DATE: <u>AUG 2020</u>   |                                  | CONTRACT NO: <u>192810.03</u> |  |
| DESIGNED BY: <u>WSP USA</u>   | COUNTY: <u>MONTGOMERY COUNTY</u> |                               |  |
| DRAWN BY: <u>DCP</u>  | STATE: <u>MARYLAND</u>           |                               |  |
| CHECKED BY: <u>EWG</u>  |                                  |                               |  |

**Figure 6**





1, 3 And 5 Choke Cherry Rd/ 9f and 11 Choke Cherry Rd/ 20-30 Upper Rock Circle, Gaithersburg - This site was once a former Kodak Processing Plant that was active from 1967 to 1999. The area was impacted by spills and improper disposal of photographic processing chemicals that were present on-site when the facility was active. The site was originally flagged for being listed on the following databases: MDE VCP, LRP, LUC, OCP, FINDs, National Pollution Discharge Elimination System (NPDES), and ECHO databases. Portions of the site received NFRD from MDE in both 2003 and 2010. Currently, LUCs and restrictions on the use of groundwater are imposed on the site. Review of the MDE-provided files identified the following:

1965 to 1998 - Kodak purchased the property on October 15, 1965 and, in 1967, began construction of the photo processing facility. In 1988, Qualex, a subsidiary of Kodak, assumed operations and, in 1994, Lerner, a subsidiary of Qualex, began operations at the facility. On October 15, 1998, JBG/JER Shady Grove L.L.C., purchased the property and leased the facility to Kodak to continue photo processing operations.

1967 to 1999 - Between 1967 and July 1999, photographic film processing operations occurred in the basement of a single-story building. The facility maintained permits during its operative years for heating oil tanks, wastewater discharge, and controlled hazardous substances. A variety of chemicals such as metal reagents, mineral spirits, and caustic and acid solutions were utilized in the photo processing operation. Spent silver, mineral spirits, and cyanide generated by the photo processing operations were discharged to a network of floor drains and sumps that entered the sanitary sewer system and an on-site dry well, located adjacent to the solvent room. Spent chemical sludge was also transported off-site as hazardous waste. In July 1999, operations at the facility ceased and in September 1999, Kodak began demolition activities, which were completed in March 2000.

1990 to 2003 - Multiple environmental investigations conducted between 1990 and 2003 identified soil and groundwater contamination on the southern portion of the property beneath the basement. Soil contaminants detected included low levels of semi-volatile organic compounds (benzo[*a*]-anthracene, benzo[*b*]fluoranthene) and elevated levels of inorganics (arsenic, sulfides, cyanide). Groundwater contaminants detected were volatile organic compounds in the shallow aquifer and metals in the deep aquifer. In the shallow aquifer, the principal contaminants were chloroform, 1,1 DCE, acetone, 1,1-dichloroethane (1,1-DCA), 1,2-dichloroethane (1,2-DCA), 1,1,1-trichloroethane (1,1,1-TCA) and 1,1,2-trichloroethane (1,1,2-TCA), and traces of arsenic and selenium. In the deep aquifer, arsenic and selenium were identified. Groundwater contaminants were not detected in the domestic wells sampled in 2000.

2000 to 2010 - The site entered into the MDE VCP in 2000. On September 17, 2003, MDE issued a NFRD for the two parcels that abut the LOD along Shady Grove Road to the west and I-270 off-ramp to the south, contingent upon future limited residential use LUCs with a groundwater use restriction on the property. The remaining parcels that compose the Former Kodak Processing Plant/Danac Technological Park, subsequently received NFRDs from MDE, along with LUCs and groundwater use restrictions on the property. Groundwater monitoring data from 2003, identified detected concentrations of 1,1-DCE at 22 micrograms per liter (ug/l) in a monitoring well in the southwest corner of the site, near the LOD. The detected concentration exceeds the MDE Groundwater Cleanup Standard of 7 ug/l for 1,1-DCE. No data was identified in regard to off-site sampling. Based on local topography, groundwater is believed to be flowing to the southwest.

Currently - The site is developed with multi-story residential structures, with one large office building in the central portion, along with a grocery store, restaurant, and CVS pharmacy on the northwestern portion of the site. No monitoring wells from the previous investigations were observed on the property during the site reconnaissance. Based on the local topography, the hydraulic gradient appears to trend to the southwest.

**Legend**

- Limit of Disturbance (LOD)  
January 2020
- Sites of High Concern
- Hydrologic Features
- Surface Elevation  
Contours (10ft.)
- 323

Site Number
- MDE Land Restoration  
Program/Voluntary  
Cleanup Program Sites

N

0 130 260 520 Feet



|  |                                  |
|--|----------------------------------|
| Site #210, Kodak Processing Labs, Lot 2/Danac Technological Park/ Former Kodak Processing Plant Lot 9a, 1, 3 And 5 Choke Cherry Rd/ 9f and 11 Choke Cherry Rd/ 20-30 Upper Rock Circle Rockville, Maryland |                                  |
| DATE: <u>OCT 2020</u> CONTRACT NO: <u>192810.03</u>  |                                  |
| DESIGNED BY: <u>WSP USA</u>  | COUNTY: <u>MONTGOMERY COUNTY</u> |
| DRAWN BY: <u>DCP</u>   | STATE: <u>MARYLAND</u>           |
| CHECKED BY: <u>EWG</u>   |                                  |

**Figure 7**





15730 Shady Grove Road, Gaithersburg - This site is an active gas station that has been present on the property since at least 1971 when the first USTs were installed, including three 8,000-gallon gasoline USTs and one 550-gallon used oil UST. A soil vapor extraction (SVE)/pump and treat active remediation system was installed on the site after several of the USTs were excavated and removed in 1989. MDE granted closure in 1996; however, residual petroleum contamination may still exist on-site. Currently, there are three 10,000-gallon gasohol USTs, one 10,000-gallon diesel UST, one 1,000-gallon heating oil (diesel #2) UST, and one 550-gallon used oil UST on-site. Review of the MDE-provided files identified the following:

1989 – Three 8,000-gallon gasoline USTs were excavated and removed from the site. Three 10,000-gallon gasohol USTs, one 10,000-gallon diesel UST, one 1,000-gallon heating oil UST and one 550-gallon used oil UST were installed at the service station facility. Impacted soil and groundwater were present on-site and a SVE/pump and treat remediation system was installed along with 15 monitoring wells. Groundwater samples from monitoring wells indicate that concentrations of BTEX were present on-site. Based on a figure provided in the MDE documents, the local groundwater gradient appears to trend towards the southwest.

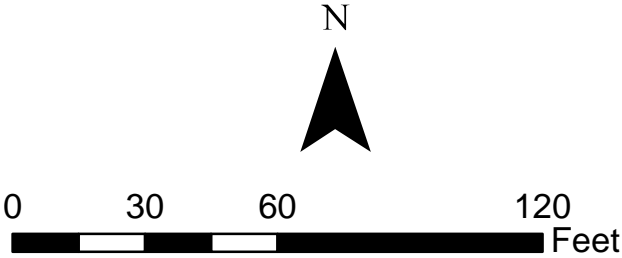
1996 – MDE granted permission to backfill the excavation. MDE also determined that no further action was required in regard to the impacted soil and groundwater that was remediated through the SVE/pump and treat remediation system and the 15 monitoring wells could be abandoned on-site. Additionally, a 550-gallon used oil UST and an associated OWS (both installed in 1989) were excavated and removed from the site. No impacted soil or groundwater was encountered during the removal of the OWS. The soil excavated during the removal of the used oil UST along with the soil interval at the bottom of the excavation were screened with a PID. Readings ranged from 15 to 97 ppm. A reading of 16 ppm was recorded in the soil interval several feet below the former used oil UST (the deepest reading collected).

2001 – Two monitoring wells were installed at opposing corners of the tank field to a depth of 2 ft below the invert of the USTs.

Currently - Four 10,000-gallon USTs (3 gasohol and 1 diesel), one 1,000-diesel UST and one 550-gallon used oil UST are currently in operation at the facility. It is unknown if groundwater at the site is still monitored due to the previous contamination found in 1989. The LOD encroaches onto the eastern boundary of the site; therefore, there is the potential for petroleum-impacted soils to be encountered within the LOD.

Legend

- Limit of Disturbance (LOD) January 2020
- Sites of High Concern
- Hydrologic Features
- Surface Elevation Contours (10ft.)
- Site Number



Site #212, Shell Gas Station (Current)/ Fields Robert Shady Grove Texaco/ PEH, LLC #807  
15730 Shady Grove Road, Gaithersburg, Maryland

DATE: OCT 2020 CONTRACT NO: 192810.03

DESIGNED BY: WSP USA  
DRAWN BY: DCP  
CHECKED BY: EWG  
COUNTY: MONTGOMERY COUNTY  
STATE: MARYLAND

Figure 8

## **APPENDIX D – STORMWATER MANAGEMENT BASINS OF CONCERN**





|   |   |  |  |  |
|---|---|--|--|--|
| <b>Legend</b><br><div><div>Limit of Disturbance (LOD) January 2020</div><div>Sites of Low Concern</div><div>Sites of Moderate Concern</div><div>Sites of High Concern</div><div>Sites Not Included</div></div> <div><div>Stormwater Conveyance Infrastructure</div><div>Extent of Basin</div><div>Site Number</div></div> | <div>N</div> <div>0 60 120 240 Feet</div> |  | Phase I South<br>Stormwater Management Basins of Concern |  |
|   |   |  | DATE: OCT 2020    CONTRACT NO: 192810.03                 |  |
|   |   |  | DESIGNED BY: WSP USA<br>DRAWN BY: DCP<br>CHECKED BY: EWG | COUNTY: MONTGOMERY COUNTY<br>STATE: MARYLAND |
|   |   |  | Basin 1 (SWM Facility # - 150650)                        |  |





|   |  |   |  |  |
|---|--|---|--|--|
| <b>Legend</b><br><div><div>Limit of Disturbance (LOD)<br/>January 2020</div><div>Sites of Low Concern</div><div>Sites of Moderate Concern</div><div>Sites of High Concern</div><div>Sites Not Included</div></div> <div><div>Stormwater Conveyance Infrastructure</div><div>Extent of Basin</div><div>Site Number</div></div> | <div><div>N</div><div>0 40 80 160 Feet</div></div> | <div><div><div>495</div><div>270</div></div><div>P3 PROGRAM</div></div> | Phase I South<br>Stormwater Management Basins of Concern |  |
|   |  |   | DATE: OCT 2020    CONTRACT NO: 192810.03                 |  |
|   |  |   | DESIGNED BY: WSP USA<br>DRAWN BY: DCP<br>CHECKED BY: EWG | COUNTY: MONTGOMERY COUNTY<br>STATE: MARYLAND |
|   |  |   | Basin 2 (SWM Facility #150670)                           |  |





|   |  |  |  |  |
|---|--|--|--|--|
| <b>Legend</b><br><div><div>Limit of Disturbance (LOD)<br/>January 2020</div><div>Sites of Low Concern</div><div>Sites of Moderate Concern</div><div>Sites of High Concern</div><div>Sites Not Included</div></div> <div><div>Stormwater Conveyance Infrastructure</div><div>Extent of Basin</div><div>Site Number</div></div> | <div>N</div> <div>0 30 60 120 Feet</div> |  | Phase I South<br>Stormwater Management Basins of Concern |  |
|   |  |  | DATE: OCT 2020    CONTRACT NO: 192810.03                 |  |
|   |  |  | DESIGNED BY: WSP USA<br>DRAWN BY: DCP<br>CHECKED BY: EWG | COUNTY: MONTGOMERY COUNTY<br>STATE: MARYLAND |
|   |  |  | Basin 3 (SWM Facility # - 150060)                        |  |





**Legend**

Limit of Disturbance (LOD) January 2020

Sites of Low Concern

Sites of Moderate Concern

Sites of High Concern

Sites Not Included

Stormwater Conveyance Infrastructure

Extent of Basin

Site Number

N

0 100 200 400 Feet

495

270

P3 PROGRAM

Phase I South  
Stormwater Management Basins of Concern

DATE: OCT 2020    CONTRACT NO: 192810.03

DESIGNED BY: WSP USA

DRAWN BY: DCP

CHECKED BY: EWG

COUNTY: MONTGOMERY COUNTY

STATE: MARYLAND

Basin 4, 5, & 6 (SWM Facility # - 150026, 150027, 150028)





|   |   |   |  |  |
|---|---|---|--|--|
| <b>Legend</b><br><div><div>Limit of Disturbance (LOD) January 2020</div><div>Sites of Low Concern</div><div>Sites of Moderate Concern</div><div>Sites of High Concern</div><div>Sites Not Included</div></div> <div><div>Stormwater Conveyance Infrastructure</div><div>Extent of Basin</div><div>Site Number</div></div> | <div><div>N</div><div>0 60 120 240 Feet</div></div> | <div><div><div>495</div><div>270</div></div><div>P3 PROGRAM</div></div> | Phase I South<br>Stormwater Management Basins of Concern |  |
|   |   |   | DATE: OCT 2020    CONTRACT NO: 192810.03                 |  |
|   |   |   | DESIGNED BY: WSP USA<br>DRAWN BY: DCP<br>CHECKED BY: EWG | COUNTY: MONTGOMERY COUNTY<br>STATE: MARYLAND |
|   |   |   | Basin 7 (SWM Facility # - 150264)                        |  |





|   |  |  |  |  |
|---|--|--|--|--|
| <b>Legend</b><br><div><div>Limit of Disturbance (LOD)<br/>January 2020</div><div>Sites of Low Concern</div><div>Sites of Moderate Concern</div><div>Sites of High Concern</div><div>Sites Not Included</div><div>Stormwater Conveyance Infrastructure</div><div>Extent of Basin</div><div>Site Number</div></div> | <div>N</div> <div>0 37.5 75 150 Feet</div> | <div><div>495</div><div>270</div><div>P3 PROGRAM</div></div> | Phase I South<br>Stormwater Management Basins of Concern |  |
|   |  |  | DATE: OCT 2020    CONTRACT NO: 192810.03                 |  |
|   |  |  | DESIGNED BY: WSP USA<br>DRAWN BY: DCP<br>CHECKED BY: EWG | COUNTY: MONTGOMERY COUNTY<br>STATE: MARYLAND |
|   |  |  | Basin 8 (SWM Facility # - 150066)                        |  |





|   |  |                              |   |
|---|--|------------------------------|---|
| <b>Legend</b><br><div><div>Limit of Disturbance (LOD) January 2020</div><div>Sites of Low Concern</div><div>Sites of Moderate Concern</div><div>Sites of High Concern</div><div>Sites Not Included</div></div> <div><div>Stormwater Conveyance Infrastructure</div><div>Extent of Basin</div><div>Site Number</div></div> | <div>N</div> <div>0 40 80 160 Feet</div> | <div><b>P3 PROGRAM</b></div> | Phase I South<br>Stormwater Management Basins of Concern                      |
|   |  |                              | DATE: OCT 2020    CONTRACT NO: 192810.03                                      |
|   |  |                              | DESIGNED BY: <u>WSP USA</u><br>DRAWN BY: <u>DCP</u><br>CHECKED BY: <u>EWG</u> |
|   |  |                              | COUNTY: <u>MONTGOMERY COUNTY</u><br>STATE: <u>MARYLAND</u>                    |
| Basin 9 (SWM Facility # - 150069)   |  |                              |   |





|   |   |   |  |  |
|---|---|---|--|--|
| <b>Legend</b><br><div><div><div>Limit of Disturbance (LOD) January 2020</div><div>Sites of Low Concern</div><div>Sites of Moderate Concern</div><div>Sites of High Concern</div><div>Sites Not Included</div></div><div><div>Stormwater Conveyance Infrastructure</div><div>Extent of Basin</div><div>Site Number</div></div></div> | <div><div>N</div><div>0 62.5 125 250 Feet</div></div> | <div><div><div>495</div><div>270</div><div>P3 PROGRAM</div></div></div> | Phase I South<br>Stormwater Management Basins of Concern |  |
|   |   |   | DATE: OCT 2020    CONTRACT NO: 192810.03                 |  |
|   |   |   | DESIGNED BY: WSP USA<br>DRAWN BY: DCP<br>CHECKED BY: EWG | COUNTY: MONTGOMERY COUNTY<br>STATE: MARYLAND |
|   |   |   | Basin 10 (SWM Facility # - 150068)                       |  |





|   |   |   |   |  |
|---|---|---|---|--|
| <b>Legend</b><br><div><div>Limit of Disturbance (LOD) January 2020</div><div>Sites of Low Concern</div><div>Sites of Moderate Concern</div><div>Sites of High Concern</div><div>Sites Not Included</div></div> <div><div>Stormwater Conveyance Infrastructure</div><div>Extent of Basin</div><div>Site Number</div></div> | <div>N</div> <div>0 65 130 260 Feet</div> | <div><div>P3 PROGRAM</div></div> | Phase I South<br>Stormwater Management Basins of Concern                      |  |
|   |   |   | DATE: OCT 2020    CONTRACT NO: 192810.03                                      |  |
|   |   |   | DESIGNED BY: <u>WSP USA</u><br>DRAWN BY: <u>DCP</u><br>CHECKED BY: <u>EWG</u> | COUNTY: <u>MONTGOMERY COUNTY</u><br>STATE: <u>MARYLAND</u> |
|   |   |   | Basin 11 (SWM Facility # - 150064)  |  |




## **APPENDIX E – SITE RECONNAISSANCE PHOTOS**

# SITE RECONNAISSANCE PHOTOS

MLS I-495/I-270  
Phase I South

192810.03

| Photo No.  | Date             |   |
|--|------------------|---|
| 1  | July 22-24, 2020 |   |
| Site #1 – Oakcrest School, 850 Balls Hill Road, McLean, VA<br><br>Looking south towards the church/school from the north side of the site. |                  |  |


| Photo No.   | Date             |  |
|---|------------------|--|
| 2   | July 22-24, 2020 |  |
| Site #2 – Nila Kundagrami Residence, 6920 Carlynn Ct, Bethesda, MD<br><br>Looking west from Carlynn Ct, at the eastern side of the residence. |                  |  |

# **SITE RECONNAISSANCE PHOTOS**

**MLS I-495/I-270  
Phase I South**

**192810.03**

| Photo No.   | Date             |   |
|---|------------------|---|
| 3   | July 22-24, 2020 |   |
| Site #15 – Carderock Springs Elementary School, 7401 Persimmon Tree Ln, Bethesda, MD<br><br>Looking east towards the western side of the school from Persimmon Tree Ln. |                  |  |

| Photo No.  | Date             |  |
|--|------------------|--|
| 4  | July 22-24, 2020 |  |
| Site #24 – Pest Spoof Spill, 7327 Bradley Blvd, Bethesda, MD<br><br>Looking north from Bradley Blvd at the southern side of the residence. |                  |  |




# **SITE RECONNAISSANCE PHOTOS**


**MLS I-495/I-270  
Phase I South**


**192810.03**

| Photo No.  | Date             |   |
|--|------------------|---|
| 5  | July 22-24, 2020 |   |
| Site #39 – WMAL Radio, 7115 Greentree Rd, Bethesda, MD<br><br>Looking east from Greentree Rd at the western side of the WMAL radio tower facility. |                  |  |

| Photo No.   | Date             |  |
|---|------------------|--|
| 6   | July 22-24, 2020 |  |
| Site #41 – Whitley Park Condominium Association, Inc. 5450 Whitley Park Terrace, Bethesda, MD<br><br>Looking north at the south side of the residential building on the site. |                  |  |

| SITE RECONNAISSANCE PHOTOS |                                  |           |
|----------------------------|----------------------------------|-----------|
|                            | MLS I-495/I-270<br>Phase I South | 192810.03 |

| Photo No.   | Date             |   |
|---|------------------|---|
| 7   | July 22-24, 2020 |   |
| Site #46 – Bethesda Marriott Hotel,<br>5151 Pooks Hill Road, Bethesda,<br>MD<br><br>Looking north at the south side of<br>the onsite hotel. |                  |  |

| Photo No.  | Date             |  |
|--|------------------|--|
| 8  | July 22-24, 2020 |  |
| Site # 58 – Sun Demolition at<br>Grosvenor Heights, 5430 Grosvenor<br>Lane, Bethesda, MD<br><br>Looking southwest from the<br>northern entrance of the site. |                  |  |



| SITE RECONNAISSANCE PHOTOS |                                  |           |
|----------------------------|----------------------------------|-----------|
|                            | MLS I-495/I-270<br>Phase I South | 192810.03 |

| Photo No.  | Date             |  |
|--|------------------|---|
| 9  | July 22-24, 2020 |   |
| Site #59 – Bethesda Fire Department<br>#26, 6700 Democracy Blvd,<br>Bethesda, MD<br><br>Looking south from Democracy<br>Blvd at the northern side of the site. |                  |   |


| Photo No.  | Date             |  |
|--|------------------|--|
| 10   | July 22-24, 2020 |  |
| Site #59 – Bethesda Fire Department<br>#26, 6700 Democracy Blvd,<br>Bethesda, MD<br><br>Looking at a vaulted diesel AST<br>(fueling) and emergency backup<br>generator sitting atop a diesel day<br>tank in the northwest corner of the<br>site. |                  |  |




# **SITE RECONNAISSANCE PHOTOS**

**MLS I-495/I-270  
Phase I South**

**192810.03**


| Photo No.  | Date             |   |
|--|------------------|---|
| 11   | July 22-24, 2020 |   |
| <p>Site #60 – Bethesda United Church of Christ/ Glenbrook Nursery School – 10110 Fernwood Rd, Bethesda, MD</p> <p>Looking southwest towards the church from the northwest portion of the site.</p> |                  |  |


| Photo No.   | Date             |  |
|---|------------------|--|
| 12  | July 22-24, 2020 |  |
| <p>Site #62 – Fernwood Nursing Center/ Manorcare Fernwood, 6530 Democracy Boulevard, Bethesda, MD</p> <p>Looking southeast from the intersection of Democracy Blvd and Fernwood Rd towards the northern side of the site.</p> |                  |  |

**SITE RECONNAISSANCE PHOTOS**

**MLS I-495/I-270  
Phase I South**

**192810.03**


| Photo No.   | Date             |   |
|---|------------------|---|
| 13  | July 22-24, 2020 |   |
| <p>Site #63 – Marriott Suites Bethesda, 6711 Democracy Blvd, Bethesda, MD</p> <p>Looking west from the southeast portion of the site, towards the office complex on Site #63, #65, and #69.</p> |                  |  |

| Photo No.  | Date             |  |
|--|------------------|--|
| 14   | July 22-24, 2020 |  |
| <p>Site #64 – Verizon Center – Wildwood Wire Center, 5704 Grosvenor Ln, Bethesda, MD</p> <p>Looking south across Grosvenor Ln from Site #76, towards the Verizon facility on the site.</p> |                  |  |

# **SITE RECONNAISSANCE PHOTOS**

**MLS I-495/I-270  
Phase I South**

**192810.03**

| Photo No.   | Date             |   |
|---|------------------|---|
| 15  | July 22-24, 2020 |   |
| <p>Site #65 – Democracy One Plaza,<br/>Old Dominion Cleaners Inc, 6701<br/>Democracy Blvd, Bethesda, MD</p> <p>Looking east at a diesel AST<br/>adjacent to a parking garage on the<br/>south-central exterior of the parking<br/>garage in the northeastern portion of<br/>the site.</p> |                  |  |


| Photo No.  | Date             |  |
|--|------------------|--|
| 16   | July 22-24, 2020 |  |
| <p>Site #67-68 – Texaco Service<br/>Station/ Exxon-Montgomery Mall,<br/>10201 Westlake Dr, Bethesda, MD</p> <p>Looking west at Shell (Site #68) and<br/>Exxon (Site #67) gas station at the<br/>corner of Westlake Dr and<br/>Democracy Blvd, west of the LOD.</p> |                  |  |




# **SITE RECONNAISSANCE PHOTOS**

**MLS I-495/I-270  
Phase I South**

**192810.03**

| Photo No.   | Date             |  |
|---|------------------|--|
| 17  | July 22-24, 2020 |  |
| Site #69 – Democracy Plaza, 6707<br>Democracy Blvd, Bethesda, MD                    |                  |  |
| Looking southeast from the central<br>portion of the site.                          |                  |  |
|  |                  |  |


| Photo No.   | Date             |  |
|---|------------------|--|
| 18  | July 22-24, 2020 |  |
| Site #69 – Democracy Plaza II, 6707 Democracy Blvd, Bethesda, MD                                  |                  |  |
| Looking at a UST located on the northeast side of the office structure and parking garage onsite. |                  |  |


A photograph of a multi-level parking garage structure. In the foreground, there are two large recycling bins (one brown, one green) and a red fire alarm pull station with yellow bollards nearby. The building is a light-colored concrete structure with multiple levels of parking. The ground is paved and has some yellow markings.

# **SITE RECONNAISSANCE PHOTOS**

**MLS I-495/I-270  
Phase I South**

**192810.03**

| Photo No.  | Date             |   |
|--|------------------|---|
| 19   | July 22-24, 2020 |   |
| <p>Site #70 – Grosvenor Health Care Center, 5721 Grosvenor Ln, Bethesda, MD</p> <p>Looking east at the rehabilitation facility from the west side of the site.</p> |                  |  |


| Photo No.   | Date             |  |
|---|------------------|--|
| 20  | July 22-24, 2020 |  |
| <p>Site #74 – Montgomery Mall Shopping Ctr/ 20<sup>th</sup> Century Custom Tailors/ Garfinkle's/ Sephora/ Slades Restaurant/ Magic Pan Restaurant/ Sears Roebuck and Company/ Nordstrom/ Macy's, 7101-7125 Democracy Blvd, Bethesda, MD</p> <p>Looking southwest towards the northeast side of the mall onsite.</p> |                  |  |



# **SITE RECONNAISSANCE PHOTOS**

**MLS I-495/I-270  
Phase I South**

**192810.03**

| Photo No.   | Date             |   |
|---|------------------|---|
| 21  | July 22-24, 2020 |   |
| <p>Site #74 – Montgomery Mall Shopping Ctr/ 20<sup>th</sup> Century Custom Tailors/ Garfinkle's/ Sephora/ Slades Restaurant/ Magic Pan Restaurant/ Sears Roebuck and Company/ Nordstrom/ Macy's, 7101-7125 Democracy Blvd, Bethesda, MD</p> <p>Looking northeast at the side of the former Sears Auto Repair property along the north-central boundary of the site.</p> |                  |  |

| Photo No.  | Date             |  |
|--|------------------|--|
| 22   | July 22-24, 2020 |  |
| <p>Site #74 - Montgomery Mall Shopping Ctr/ 20<sup>th</sup> Century Custom Tailors/ Garfinkle's/ Sephora/ Slades Restaurant/ Magic Pan Restaurant/ Sears Roebuck and Company/ Nordstrom/ Macy's, 7101-7125 Democracy Blvd, Bethesda, MD</p> <p>Looking east along the northeast side of the former Sears Auto Center along the north-central boundary of the site.</p> |                  |  |




# **SITE RECONNAISSANCE PHOTOS**

**MLS I-495/I-270  
Phase I South**

**192810.03**


| Photo No.  | Date             |   |
|--|------------------|---|
| 23   | July 22-24, 2020 |   |
| <p>Site #74 - Montgomery Mall Shopping Ctr/ 20<sup>th</sup> Century Custom Tailors/ Garfinkle's/ Sephora/ Slades Restaurant/ Magic Pan Restaurant/ Sears Roebuck and Company/ Nordstrom/ Macy's, 7101-7125 Democracy Blvd, Bethesda, MD</p> <p>Looking at an asphalt patch and possible patch boring locations on the south-central side of the Sears Auto property.</p> |                  |  |

| Photo No.   | Date             |  |
|---|------------------|--|
| 24  | July 22-24, 2020 |  |
| <p>Site #74 - Montgomery Mall Shopping Ctr/ 20<sup>th</sup> Century Custom Tailors/ Garfinkle's/ Sephora/ Slades Restaurant/ Magic Pan Restaurant/ Sears Roebuck and Company/ Nordstrom/ Macy's, 7101-7125 Democracy Blvd, Bethesda, MD</p> <p>Looking west at a possible storage tank vent pipe and fuel port on the northwest side of the Sears Auto Center in the north central portion of the site.</p> |                  |  |

# **SITE RECONNAISSANCE PHOTOS**

**MLS I-495/I-270  
Phase I South**

**192810.03**

| Photo No.   | Date             |   |
|---|------------------|---|
| 25  | July 22-24, 2020 |   |
| <p>Site #7 – Grosvenor/ Well Rd Elementary, 5701 Grosvenor Ln, Bethesda, MD</p> <p>Looking east at the main entrance of school on the site.</p> |                  |  |

| Photo No.   | Date             |  |
|---|------------------|--|
| 26  | July 22-24, 2020 |  |
| <p>Site #78 – Marriott International Headquarters, 10400 Fernwood Rd, Bethesda, MD</p> <p>Looking north from central portion of the parking lot on the western portion of the site.</p> |                  |  |

# **SITE RECONNAISSANCE PHOTOS**

**MLS I-495/I-270  
Phase I South**


**192810.03**

| Photo No.   | Date             |   |
|---|------------------|---|
| 27  | July 22-24, 2020 |   |
| <p>Site #78 – Marriott International Headquarters, 10400 Fernwood Rd, Bethesda, MD</p> <p>Looking west at several trash dumpsters along the west boundary of site, towards the I-270 West spur.</p> |                  |  |

| Photo No.  | Date             |  |
|--|------------------|--|
| 28   | July 22-24, 2020 |  |
| <p>Site #78 – Marriott International Headquarters, 10400 Fernwood Rd, Bethesda, MD</p> <p>Looking at a UST on the southeast corner of the main office structure on the site.</p> |                  |  |



| SITE RECONNAISSANCE PHOTOS |                                  |           |
|----------------------------|----------------------------------|-----------|
|                            | MLS I-495/I-270<br>Phase I South | 192810.03 |


| Photo No.   | Date             |  |
|---|------------------|---|
| 29  | July 22-24, 2020 |   |
| Site #80 – STA Brite Cleaning Center, 10219 – 10305 Old Georgetown Rd, Bethesda, MD<br><br>Looking east towards the dry cleaners in the central portion of shopping center. |                  |   |


| Photo No.  | Date             |  |
|--|------------------|--|
| 30   | July 22-24, 2020 |  |
| Site #85 – Exxon Station #24444, 10335 Old Georgetown Rd, Bethesda, MD<br><br>Looking north from the southern side of the gas station. |                  |  |

# **SITE RECONNAISSANCE PHOTOS**

**MLS I-495/I-270  
Phase I South**

**192810.03**


| Photo No.   | Date             |   |
|---|------------------|---|
| 31  | July 22-24, 2020 |   |
| <p>Site #89 – IBM/ Concrete Duct Bank/ Fernwood Building 10401 Fernwood Rd, Bethesda, MD</p> <p>Looking north from Site #78, across Fernwood Site #89, which is now newly constructed residential apartments.</p> |                  |  |

| Photo No.   | Date             |  |
|---|------------------|--|
| 32  | July 22-24, 2020 |  |
| <p>Site #91 – Motor City and Westlake Terrace, Bethesda, MD</p> <p>Looking east at the western side of the office structure onsite.</p> |                  |  |

# **SITE RECONNAISSANCE PHOTOS**

**MLS I-495/I-270  
Phase I South**

**192810.03**

| Photo No.  | Date             |   |
|--|------------------|---|
| 33   | July 22-24, 2020 |   |
| Site #93 – Ourisman Ford, 10401 Motor City Dr, Bethesda, MD<br><br>Looking east at the western side of the former car dealership/automotive repair facility. |                  |  |


| Photo No.   | Date             |  |
|---|------------------|--|
| 34  | July 22-24, 2020 |  |
| Site #93 – Ourisman Ford, 10401 Motor City Dr, Bethesda, MD<br><br>Looking southwest at the northeast corner of the former car dealership/automotive repair facility. Several product lines associated with a remove storage tank were visible along the side of the structure. |                  |  |



**SITE RECONNAISSANCE PHOTOS**

**MLS I-495/I-270  
Phase I South**

**192810.03**


| Photo No.   | Date             |   |
|---|------------------|---|
| 35  | July 22-24, 2020 |   |
| Site #93 – Ourisman Ford, 10401 Motor City Dr, Bethesda, MD<br><br>Looking northeast at the northeast corner of the former car dealership/automotive repair facility. Several marked and patched boring locations were observed on the eastern paved lot on the site. |                  |  |


| Photo No.  | Date             |  |
|--|------------------|--|
| 36   | July 22-24, 2020 |  |
| Site #93 – Ourisman Ford, 10401 Motor City Dr, Bethesda, MD<br><br>Looking west along the southern side of the former car dealership/automotive repair facility. |                  |  |

# **SITE RECONNAISSANCE PHOTOS**

**MLS I-495/I-270  
Phase I South**

**192810.03**

| Photo No.   | Date             |   |
|---|------------------|---|
| 37  | July 22-24, 2020 |   |
| Site #95 – Joe Coleman Cadillac,<br>10400 Auto Park Ave, Bethesda,<br>MD<br><br>Looking west at the eastern side of<br>the car dealership onsite. |                  |  |

| Photo No.  | Date             |  |
|--|------------------|--|
| 38   | July 22-24, 2020 |  |
| Site #96 – Democracy One Center,<br>6901, 6903, 6905 Rockledge Dr,<br>Bethesda, MD<br><br>Looking west from Rockledge Dr at<br>the eastern side of the office<br>structure onsite. |                  |  |



# **SITE RECONNAISSANCE PHOTOS**

**MLS I-495/I-270  
Phase I South**

**192810.03**

**Photo No.**

**Date**

39

July 22-24, 2020

Site #96 – Democracy One Center,  
6901, 6903, 6905 Rockledge Dr,  
Bethesda, MD

Looking southeast at the northwest  
side of the office structure onsite.



**Photo No.**

**Date**

40

July 22-24, 2020


Site #98 – 10401 Grosvenor Place,  
Rockville, MD


Looking southeast at the multi-story  
apartment complex onsite.





| SITE RECONNAISSANCE PHOTOS |                                  |           |
|----------------------------|----------------------------------|-----------|
|                            | MLS I-495/I-270<br>Phase I South | 192810.03 |

| Photo No.   | Date             |   |
|---|------------------|---|
| 41  | July 22-24, 2020 |   |
| Site #104 – Pepco-Bells Substation<br>#121, 10611 Westlake Dr,<br>Montgomery, MD<br><br>Looking east from the entrance of<br>the Pepco owned and operated<br>substation along Westlake Drive. |                  |  |

| Photo No.   | Date             |  |
|---|------------------|--|
| 42  | July 22-24, 2020 |  |
| Site #106 – 6324 Windemere Circle,<br>Rockville, MD<br><br>Looking south from intersection of<br>Charnwood Dr and Windemere Cir<br>at the northern side of the private<br>residence onsite. |                  |  |

# **SITE RECONNAISSANCE PHOTOS**

**MLS I-495/I-270  
Phase I South**

**192810.03**

| Photo No.   | Date             |   |
|---|------------------|---|
| 43  | July 22-24, 2020 |   |
| <p>Site #107 – Muniz residence, 6340 Windermere Circle, Rockville, MD</p> <p>Looking south from Windermere Cir towards the northern side of the private residence onsite.</p> |                  |  |


| Photo No.  | Date             |  |
|--|------------------|--|
| 44   | July 22-24, 2020 |  |
| <p>Site #109 – Peter Black Residence, 10805 Mazwood Place, Rockville, MD</p> <p>Looking east from Mazwood Place at the western side of the private residence onsite.</p> |                  |  |




# **SITE RECONNAISSANCE PHOTOS**

**MLS I-495/I-270  
Phase I South**

**192810.03**

| Photo No.   | Date             |   |
|---|------------------|---|
| 45  | July 22-24, 2020 |   |
| Site #110 – Neil Marquardt<br>Residence, 6104 Wayside Dr,<br>Rockville MD<br><br>Looking south from Wayside at the<br>private drive to private residence<br>onsite. |                  |  |

| Photo No.  | Date             |  |
|--|------------------|--|
| 46   | July 22-24, 2020 |  |
| Site #116 – Montgomery County<br>Public Schools Bus Depot, 10901<br>Westlake Dr, Rockville, MD<br><br>Looking east from Westlake Drive<br>at the entrance to the Montgomery<br>County Bus Depot. |                  |  |



# **SITE RECONNAISSANCE PHOTOS**

**MLS I-495/I-270  
Phase I South**

**192810.03**

**Photo No.**

**Date**

47

July 22-24, 2020

Site #127 – Healthy Directions LLC,  
7811 Montrose Rd, Potomac, MD

Looking northeast towards the  
southwestern side of the office  
structure onsite.



**Photo No.**

**Date**

48

July 22-24, 2020

Site #134 - #137 Park  
Potomac/Harris Teeter/ Royal Valet,  
12400-12525 Park Potomac Ave,  
Potomac, MD

Looking northwest Site #134 and  
#135 from the southeastern entrance  
road.



# **SITE RECONNAISSANCE PHOTOS**

**MLS I-495/I-270  
Phase I South**


**192810.03**

| Photo No.   | Date             |   |
|---|------------------|---|
| 49  | July 22-24, 2020 |   |
| Site #134 - #137 Park<br>Potomac/Harris Teeter/ Royal Valet,<br>12400-12525 Park Potomac Ave,<br>Potomac, MD<br><br>Looking northwest from the<br>southeast corner of parking lot on<br>Site #135 at Site #136. |                  |  |

| Photo No.  | Date             |  |
|--|------------------|--|
| 50   | July 22-24, 2020 |  |
| Site #134 - #137 Park<br>Potomac/Harris Teeter/ Royal Valet,<br>12400-12525 Park Potomac Ave,<br>Potomac, MD<br><br>Looking north along the east end of<br>Site #136 and #137. |                  |  |



| SITE RECONNAISSANCE PHOTOS |                                  |           |
|----------------------------|----------------------------------|-----------|
|                            | MLS I-495/I-270<br>Phase I South | 192810.03 |

| Photo No.   | Date             |   |
|---|------------------|---|
| 51  | July 22-24, 2020 |   |
| Site #134 - #137 Park<br>Potomac/Harris Teeter/ Royal Valet,<br>12400-12525 Park Potomac Ave,<br>Potomac, MD<br><br>Looking south along the east end of<br>Site #136. |                  |  |


| Photo No.   | Date             |  |
|---|------------------|--|
| 52  | July 22-24, 2020 |  |
| Site #134 - #137 Park<br>Potomac/Harris Teeter/ Royal Valet,<br>12400-12525 Park Potomac Ave,<br>Potomac, MD<br><br>Looking south from the southeast<br>end of Site #136, towards the I-270<br>South exit ramp. |                  |  |




# **SITE RECONNAISSANCE PHOTOS**

**MLS I-495/I-270  
Phase I South**

**192810.03**


| Photo No.  | Date             |   |
|--|------------------|---|
| 53   | July 22-24, 2020 |   |
| Site #134 - #137 Park<br>Potomac/Harris Teeter/ Royal Valet,<br>12400-12525 Park Potomac Ave,<br>Potomac, MD<br><br>Looking southwest from the central<br>portion of Site #136 and #137,<br>towards Site #138. |                  |  |


| Photo No.   | Date             |  |
|---|------------------|--|
| 54  | July 22-24, 2020 |  |
| Site #143 – Seven Locks Cleaners,<br>1097 Seven Locks Road, Rockville<br>MD   |                  |  |
| Looking southeast at shopping<br>center from the western side of the<br>site. |                  |  |

# **SITE RECONNAISSANCE PHOTOS**

**MLS I-495/I-270  
Phase I South**

**192810.03**


| Photo No.  | Date             |   |
|--|------------------|---|
| 55   | July 22-24, 2020 |   |
| <p>Site #144 – Rockville MCI/ U S<br/>Dept Of Justice JMD Data Ctr/<br/>GSA/DOJ - Justice Data Center/<br/>Central Data Bldg,</p> <p>1151 Seven Locks Rd, Rockville,<br/>MD</p> <p>Looking northeast at the southwest<br/>corner of the facility onsite.</p> |                  |  |


| Photo No.   | Date             |  |
|---|------------------|--|
| 56  | July 22-24, 2020 |  |
| <p>Site #145 – Montrose West Office<br/>Building/ Phillips Publishing Intl/<br/>MCI World Com - 1201 Seven<br/>Locks Rd, 1201 Seven Locks Road,<br/>Rockville, MD</p> <p>Looking east at the western entrance<br/>of building onsite.</p> |                  |  |

# **SITE RECONNAISSANCE PHOTOS**

**MLS I-495/I-270  
Phase I South**

**192810.03**

| Photo No.  | Date             |   |
|--|------------------|---|
| 57   | July 22-24, 2020 |   |
| Site #145 – Montrose West Office Building/ Phillips Publishing Intl/ MCI World Com - 1201 Seven Locks Rd, 1201 Seven Locks Road, Rockville, MD<br><br>Looking southeast at the diesel AST and emergency generator on the southeast side of the building. |                  |  |


| Photo No.   | Date             |  |
|---|------------------|--|
| 58  | July 22-24, 2020 |  |
| Site #146 – Montgomery County Sign Shop/ Site # 04/ Bethesda Highway Depot/ Montgomery County - Seven Locks Maintenance Center/ Materials Testing Laboratory, 1283 Seven Locks Road, Rockville, MD<br><br>Looking southeast at vehicle and equipment storage lot in the southeastern portion of the site. |                  |  |




# **SITE RECONNAISSANCE PHOTOS**


**MLS I-495/I-270  
Phase I South**


**192810.03**

| Photo No.  | Date             |   |
|--|------------------|---|
| 59   | July 22-24, 2020 |   |
| Site #146 – Montgomery County Sign Shop/ Site # 04/ Bethesda Highway Depot/ Montgomery County - Seven Locks Maintenance Center/ Materials Testing Laboratory, 1283 Seven Locks Road, Rockville, MD<br><br>Looking north at fueling ASTs and fuel islands in the central portion of the site. |                  |  |

| Photo No.   | Date             |  |
|---|------------------|--|
| 60  | July 22-24, 2020 |  |
| Site #146 – Montgomery County Sign Shop/ Site # 04/ Bethesda Highway Depot/ Montgomery County - Seven Locks Maintenance Center/ Materials Testing Laboratory, 1283 Seven Locks Road, Rockville, MD<br><br>Looking east at the office/admin structure in the northwest corner of the site. |                  |  |

| SITE RECONNAISSANCE PHOTOS |                                  |           |
|----------------------------|----------------------------------|-----------|
|                            | MLS I-495/I-270<br>Phase I South | 192810.03 |


| Photo No.   | Date             |  |
|---|------------------|---|
| 61  | July 22-24, 2020 |   |
| Site #147 – Southview 66 LLC/ The Tower Companies/Tower 2000/ 2000 Tower Oaks Project, 2000 Tower Oaks Blvd, Rockville, MD<br><br>Looking southeast at the northwest side of the site from the corner of Tower Oaks Blvd and Wooten Pkwy. |                  |   |

| Photo No.  | Date             |  |
|--|------------------|--|
| 62   | July 22-24, 2020 |  |
| Site #148 – The Tower Building, 1101 Wootton Pkwy, Rockville, MD<br><br>Looking southwest at the northeastern side of the multi-story office structure onsite. |                  |  |

# **SITE RECONNAISSANCE PHOTOS**

**MLS I-495/I-270  
Phase I South**


**192810.03**

| Photo No.  | Date             |   |
|--|------------------|---|
| 63   | July 22-24, 2020 |   |
| Site #152 – Potomac Valley Nursing Home, 1235 Potomac Valley Road, Rockville, MD<br><br>Looking south from the entrance off of Potomac Valley Rd, at the north side of the facility. |                  |  |

| Photo No.  | Date             |  |
|--|------------------|--|
| 64   | July 22-24, 2020 |  |
| Site #152 – Potomac Valley Nursing Home, 1235 Potomac Valley Road, Rockville, MD<br><br>Looking at an emergency generator and diesel AST located along the south-central boundary of the site. |                  |  |



| SITE RECONNAISSANCE PHOTOS |                                  |           |
|----------------------------|----------------------------------|-----------|
|                            | MLS I-495/I-270<br>Phase I South | 192810.03 |


| Photo No.   | Date             |  |
|---|------------------|---|
| 65  | July 22-24, 2020 |   |
| Site #155 – West, Julius Middle School, 651 Great Falls Road, Rockville, MD<br><br>Looking south towards the northeast side of the school onsite. |                  |   |


| Photo No.  | Date             |  |
|--|------------------|--|
| 66   | July 22-24, 2020 |  |
| Site #156 – Rockville Nursing Home, 303 Adclare Rd, Rockville, MD<br><br>Looking south at the front of the structure onsite. |                  |  |

# **SITE RECONNAISSANCE PHOTOS**

**MLS I-495/I-270  
Phase I South**

**192810.03**


| Photo No.   | Date             |   |
|---|------------------|---|
| 67  | July 22-24, 2020 |   |
| <p>Site #156 – Rockville Nursing Home, 303 Adclare Rd, Rockville, MD</p> <p>Looking southwest towards the emergency generator located on the west side of the structure onsite.</p> |                  |  |


| Photo No.  | Date             |  |
|--|------------------|--|
| 68   | July 22-24, 2020 |  |
| <p>Site #157 – Rockville Nursery School and Kindergarten, 301 Adclare Road, Rockville, MD</p> <p>Looking southwest towards the northern side of the church onsite.</p> |                  |  |

# **SITE RECONNAISSANCE PHOTOS**

**MLS I-495/I-270  
Phase I South**

**192810.03**

| Photo No.  | Date             |   |
|--|------------------|---|
| 69   | July 22-24, 2020 |   |
| Site #157 – Rockville Nursery School and Kindergarten, 301 Adclare Road, Rockville, MD<br><br>Looking south along the west side of the church property, towards Site #152. |                  |  |


| Photo No.   | Date             |  |
|---|------------------|--|
| 70  | July 22-24, 2020 |  |
| Site #158 – First Baptist Church of Rockville, 55 Adclare Rd, Rockville, MD<br><br>Looking north at the south side of the church facility and a new addition off the western side of structure. |                  |  |




# **SITE RECONNAISSANCE PHOTOS**

**MLS I-495/I-270  
Phase I South**

**192810.03**


| Photo No.  | Date             |   |
|--|------------------|---|
| 71   | July 22-24, 2020 |   |
| Site #163 – Shell - Motiva/ The Woodmont Corporation/ Woodmont Shell #864, 1250 Montgomery Ave, Rockville, MD<br><br>Looking southwest towards the gas station from intersection of W Montgomery Ave and the entrance to Site #164 and #165. |                  |  |


| Photo No.  | Date             |  |
|--|------------------|--|
| 72   | July 22-24, 2020 |  |
| Site #163 – Shell - Motiva/ The Woodmont Corporation/ Woodmont Shell #864, 1250 Montgomery Ave, Rockville, MD<br><br>Looking south at the gas station fuel pump islands from the northern portion of the site. |                  |  |

# **SITE RECONNAISSANCE PHOTOS**

**MLS I-495/I-270  
Phase I South**

**192810.03**

| Photo No.   | Date             |   |
|---|------------------|---|
| 73  | July 22-24, 2020 |  |
| <p>Site #164 – Best Western - Rockville/ Ramada Inn - Rockville, 1251 West Montgomery Ave, Rockville, MD</p> <p>Looking northeast at the southwestern side of the hotel onsite.</p> |                  |   |


| Photo No.   | Date             |  |
|---|------------------|--|
| 74  | July 22-24, 2020 |  |
| <p>Site #164 – Best Western - Rockville/ Ramada Inn - Rockville, 1251 West Montgomery Ave, Rockville, MD</p> <p>Looking south at the northern side of the hotel onsite.</p> |                  |  |

# **SITE RECONNAISSANCE PHOTOS**

**MLS I-495/I-270  
Phase I South**


**192810.03**


| Photo No.  | Date             |   |
|--|------------------|---|
| 75   | July 22-24, 2020 |  |
| <p>Site #163 - Best Western - Rockville/ Ramada Inn - Rockville, 1251 West Montgomery Ave, Rockville, MD</p> <p>Looking east at the storage unit business on the eastern side of the site.</p> |                  |   |

| Photo No.  | Date             |  |
|--|------------------|--|
| 76   | July 22-24, 2020 |  |
| <p>Site #168 – Woodley Garden Cleaners, 1113 Nelson St. Rockville, MD</p> <p>Looking north at a dry-cleaning facility in the shopping center, east of the LOD.</p> |                  |  |





| SITE RECONNAISSANCE PHOTOS |                                  |           |
|----------------------------|----------------------------------|-----------|
|                            | MLS I-495/I-270<br>Phase I South | 192810.03 |

| Photo No.  | Date             |  |
|--|------------------|---|
| 77   | July 22-24, 2020 |   |
| Site #169 – Quanta Systems Corp/<br>Solarex Corp/ Semix Inc., 1455<br>Research Blvd, Rockville, MD<br><br>Looking southwest towards the<br>northeast side of the building. |                  |   |

| Photo No.   | Date             |  |
|---|------------------|--|
| 78  | July 22-24, 2020 |  |
| Site #171 – Tracor Applied Sciences<br>Inc./ BAE Systems. 1601 Research<br>Blvd. Rockville, MD<br><br>Looking northeast at the southwest<br>side of the facility. |                  |  |

| SITE RECONNAISSANCE PHOTOS |                                  |           |
|----------------------------|----------------------------------|-----------|
|                            | MLS I-495/I-270<br>Phase I South | 192810.03 |


| Photo No.  | Date             |   |
|--|------------------|---|
| 79   | July 22-24, 2020 |   |
| Site #171 – Tracor Applied Sciences Inc./ BAE Systems. 1601 Research Blvd. Rockville, MD<br><br>Looking south at a diesel emergency generator on the northwest side of the facility. |                  |  |

| Photo No.   | Date             |  |
|---|------------------|--|
| 80  | July 22-24, 2020 |  |
| Site #174 – Commerce Centre/ Research Boulevard/ Mulligan/ Griffin Prop. MGR Inc., 1700 Research Blvd, Rockville, MD<br><br>Looking west at the east side of the facility onsite. |                  |  |

# **SITE RECONNAISSANCE PHOTOS**

**MLS I-495/I-270  
Phase I South**

**192810.03**

| Photo No.   | Date             |   |
|---|------------------|---|
| 81  | July 22-24, 2020 |   |
| Site #174 – Commerce Centre/<br>Research Boulevard/ Mulligan/<br>Griffin Prop. MGR Inc., 1700<br>Research Blvd, Rockville, MD |                  |  |
| Looking at an emergency generator<br>situated on top of diesel day tank on<br>the southwest side of the building.             |                  |   |

| Photo No.   | Date             |  |
|---|------------------|--|
| 82  | July 22-24, 2020 |  |
| Site #175 – Realty Association<br>Property, 1801 and 1803 Research<br>Blvd, Rockville, MD |                  |  |
| Looking north at the south side of<br>the office structure onsite.                        |                  |  |



# **SITE RECONNAISSANCE PHOTOS**

**MLS I-495/I-270  
Phase I South**

**192810.03**


| Photo No.   | Date             |   |
|---|------------------|---|
| 83  | July 22-24, 2020 |   |
| Site #176 – McShea Property/<br>HomeBridge Financial Services,<br>1901 Research Blvd, Rockville, MD<br><br>Looking south at the north side of<br>the office structure onsite. |                  |  |


| Photo No.   | Date             |  |
|---|------------------|--|
| 84  | July 22-24, 2020 |  |
| Site #178 – Prentiss Property, 2273<br>Research Blvd, Rockville, MD<br><br>Looking northwest at the office<br>structure onsite. |                  |  |

# **SITE RECONNAISSANCE PHOTOS**

**MLS I-495/I-270  
Phase I South**

**192810.03**

| Photo No.   | Date             |   |
|---|------------------|---|
| 85  | July 22-24, 2020 |   |
| Site #178 – Prentiss Property, 2273 Research Blvd, Rockville, MD<br><br>View of backup generator on the southeast side of the office structure. |                  |  |

| Photo No.   | Date             |  |
|---|------------------|--|
| 86  | July 22-24, 2020 |  |
| Site #178 – Prentiss Property, 2273 Research Blvd, Rockville, MD<br><br>Looking south towards sites #178 and #179 from site #181. |                  |  |



# **SITE RECONNAISSANCE PHOTOS**

**MLS I-495/I-270  
Phase I South**

**192810.03**

**Photo No.**

**Date**

**87**

July 22-24, 2020

Site #181 – Research Office Center  
1/ Lockheed Martin/ Once Research  
Center, 2277 Research Blvd,  
Rockville, MD

Looking south at the north side of  
the office structure onsite.



**Photo No.**

**Date**

88

July 22-24, 2020

Site #181 – Research Office Center  
1/ Lockheed Martin/ Once Research  
Center, 2277 Research Blvd,  
Rockville, MD

View of backup generator on the  
northeast side of the office structure.






# **SITE RECONNAISSANCE PHOTOS**

**MLS I-495/I-270  
Phase I South**

**192810.03**


| Photo No.  | Date             |   |
|--|------------------|---|
| 89   | July 22-24, 2020 |   |
| <p>Site #181 – Research Office Center/ Lockheed Martin/ Once Research Center, 2277 Research Blvd, Rockville, MD</p> <p>View of an AST and generator on the northwest side of the office structure.</p> |                  |  |


| Photo No.   | Date             |  |
|---|------------------|--|
| 90  | July 22-24, 2020 |  |
| <p>Site #182 – A.R.E Acquisitions LLC/ Midwest Research Institute/ Biotechnology Research Institute/ Champions Oncology Inc/ Prometic Biotherapeutics Inc/ Bioqual Inc/ Hazelton Laboratories America Inc/ Tibotec Incorporated/ Mars Symbioscience/ MRI global Rockville/ Mars Symbioscience/ Benevir Biopharm Inc, 1330 Piccard Drive, Rockville, MD</p> <p>Looking north at the southern entrance of the office structure.</p> |                  |  |

# **SITE RECONNAISSANCE PHOTOS**

**MLS I-495/I-270  
Phase I South**

**192810.03**

| Photo No.  | Date             |   |
|--|------------------|---|
| 91   | July 22-24, 2020 |   |
| Site #182 – A.R.E Acquisitions LLC/ Midwest Research Institute/ Biotechnology Research Institute/ Champions Oncology Inc/ Prometic Biotherapeutics Inc/ Bioqual Inc/ Hazelton Laboratories America Inc/ Tibotec Incorporated/ Mars Symbioscience/ MRI global Rockville/ Mars Symbioscience/ Benevir Biopharm Inc, 1330 Piccard Drive, Rockville, MD<br><br>Looking northeast at the southwest entrance of the building onsite. |                  |  |

| Photo No.  | Date             |  |
|--|------------------|--|
| 92   | July 22-24, 2020 |  |
| Site #183 – Solarex Corp/ Amoco Solar Holding Company, 1335 Piccard Dr, Rockville, MD<br><br>Looking north along the west boundary of the site and the LOD. A large HVAC system is located within the LOD. |                  |  |



# **SITE RECONNAISSANCE PHOTOS**

**MLS I-495/I-270  
Phase I South**


**192810.03**


| Photo No.   | Date             |   |
|---|------------------|---|
| 93  | July 22-24, 2020 |   |
| <p>Site #184 – Health Physics Services, 1350 Piccard Dr, Rockville, MD</p> <p>Looking southeast at the eastern side of the office structure onsite.</p> |                  |  |

| Photo No.   | Date             |  |
|---|------------------|--|
| 94  | July 22-24, 2020 |  |
| <p>Site #186 – Quality Suites, 3 Research Pl, Rockville, MD</p> <p>Looking southwest at the northeast side of the structure onsite.</p> |                  |  |



| SITE RECONNAISSANCE PHOTOS |                                  |           |
|----------------------------|----------------------------------|-----------|
|                            | MLS I-495/I-270<br>Phase I South | 192810.03 |

| Photo No.   | Date             |  |
|---|------------------|---|
| 95  | July 22-24, 2020 |   |
| Site #188 – Hazelton Laboratories America, 1370 Piccard Dr, Rockville, MD<br><br>Looking west at the eastern side (front) of the office structure onsite. |                  |   |

| Photo No.   | Date             |  |
|---|------------------|--|
| 96  | July 22-24, 2020 |  |
| Site #188 – Hazelton Laboratories America, 1370 Piccard Dr, Rockville, MD<br><br>Looking northwest at diesel ASTs and generators in the northwest corner of the site. |                  |  |

# **SITE RECONNAISSANCE PHOTOS**

**MLS I-495/I-270  
Phase I South**

**192810.03**

**Photo No.**

**Date**

97

July 22-24, 2020

Site #195 – Optex Communications/  
Sleep Inn, 2 Research Court Suite B,  
Rockville, MD

Looking southwest along the  
northwest side of the hotel structure.



**Photo No.**

**Date**

98

July 22-24, 2020

Site #195 – Optex Communications/  
Sleep Inn, 2 Research Court Suite B,  
Rockville, MD

Looking south along the eastern side  
(rear) of the site.





# **SITE RECONNAISSANCE PHOTOS**

**MLS I-495/I-270  
Phase I South**


**192810.03**

| Photo No.   | Date             |   |
|---|------------------|---|
| 99  | July 22-24, 2020 |   |
| <p>Site #197 – Piccard Building, 1390 Piccard Dr, Rockville, MD</p> <p>Looking southwest at the northwest side of the office structure.</p> |                  |  |

| Photo No.   | Date             |  |
|---|------------------|--|
| 100   | July 22-24, 2020 |  |
| <p>Site #198 – IBM Federal Systems Div/ Shady Grove Executive Center/ Building #2, 9201 Corporate Blvd, Rockville Blvd, MD</p> <p>Looking southeast at an AST on the north-central side of the office structure onsite.</p> |                  |  |



| SITE RECONNAISSANCE PHOTOS |                                  |           |
|----------------------------|----------------------------------|-----------|
|                            | MLS I-495/I-270<br>Phase I South | 192810.03 |


| Photo No.  | Date             |  |
|--|------------------|---|
| 101  | July 22-24, 2020 |   |
| Site #200 – Andrews Ridge Apartments, 15245, Rockville, MD<br><br>Looking southeast at the northwest entrance to the office structure. |                  |   |

| Photo No.  | Date             |  |
|--|------------------|--|
| 102  | July 22-24, 2020 |  |
| Site #200 – Andrews Ridge Apartments, 15245, Rockville, MD<br><br>Looking north from the southeast corner of the site. |                  |  |

# **SITE RECONNAISSANCE PHOTOS**

**MLS I-495/I-270  
Phase I South**

**192810.03**

| Photo No.  | Date             |   |
|--|------------------|---|
| 103  | July 22-24, 2020 |   |
| Site #201 – Kaiser Permanente Shady Grove/ Shady Grove Hospital/ Pepco Spill, 1396 Piccard Dr, Rockville, MD<br><br>Looking south from the northeastern corner of the site at the northern side of the medical building. |                  |  |

| Photo No.   | Date             |  |
|---|------------------|--|
| 104   | July 22-24, 2020 |  |
| Site #203 – Shady Grove Executive Center Building #1, 9221 Corporate Blvd, Rockville, MD<br><br>Looking northeast at the southwest entrance to the office structure onsite. |                  |  |

# **SITE RECONNAISSANCE PHOTOS**

**MLS I-495/I-270  
Phase I South**


**192810.03**

| Photo No.   | Date             |   |
|---|------------------|---|
| 105   | July 22-24, 2020 |   |
| Site #203 – Shady Grove Executive Center Building #1, 9221 Corporate Blvd, Rockville, MD<br><br>Looking south from the top level of the parking garage on the north side of the site. |                  |  |

| Photo No.   | Date             |  |
|---|------------------|--|
| 106   | July 22-24, 2020 |  |
| Site #203 – Shady Grove Executive Center Building #1, 9221 Corporate Blvd, Rockville, MD<br><br>Looking northwest towards I-270 from the parking garage on the northern side of the site. |                  |  |



| SITE RECONNAISSANCE PHOTOS |                                  |           |
|----------------------------|----------------------------------|-----------|
|                            | MLS I-495/I-270<br>Phase I South | 192810.03 |


| Photo No.  | Date             |   |
|--|------------------|---|
| 107  | July 22-24, 2020 |   |
| Site #203 – Shady Grove Executive Center Building #1, 9221 Corporate Blvd, Rockville, MD<br><br>Looking northwest at the northwest corner of the site. |                  |  |


| Photo No.  | Date             |  |
|--|------------------|--|
| 108  | July 22-24, 2020 |  |
| Site #204 – Shady Grove Executive Building #4, 9221 Corporate Boulevard, Rockville, MD<br><br>Looking west at the southeast side of the office structure onsite. |                  |  |

# **SITE RECONNAISSANCE PHOTOS**

**MLS I-495/I-270  
Phase I South**

**192810.03**

| Photo No.   | Date             |   |
|---|------------------|---|
| 109   | July 22-24, 2020 |   |
| Site #206 – Rockville Farm Construction/ Michael Harris Homes, 901 King Farm Blvd, Rockville, MD<br><br>Looking east at the site from the northwest boundary of Site #210 and #206. |                  |  |


| Photo No.  | Date             |  |
|--|------------------|--|
| 110  | July 22-24, 2020 |  |
| Site #210 – Kodak Processing Labs, Lot 2, Danac Technological Park/ Former Kodak Processing Plant Lot 9A, 1,3 and 5 Choke Cherry Rd, Rockville, MD<br><br>Looking southeast at the site from Shady Grove Road. |                  |  |




# **SITE RECONNAISSANCE PHOTOS**

**MLS I-495/I-270  
Phase I South**


**192810.03**


| Photo No.  | Date             |  |
|--|------------------|---|
| 111  | July 22-24, 2020 |   |
| Site #210 – Kodak Processing Labs,<br>Lot 2, Danac Technological Park/<br>Former Kodak Processing Plant Lot<br>9A, 1,3 and 5 Choke Cherry Rd,<br>Rockville, MD |                  |   |
| Looking northwest at the office<br>structure in the central portion of the<br>site.  |                  |   |

| Photo No.  | Date             |  |
|--|------------------|--|
| 112  | July 22-24, 2020 |  |
| Site #210 - Kodak Processing Labs,<br>Lot 2, Danac Technological Park/<br>Former Kodak Processing Plant Lot<br>9A, 1,3 and 5 Choke Cherry Rd,<br>Rockville, MD |                  |  |
| Looking northeast along the south-<br>central boundary of the site and the<br>LOD.   |                  |  |



| SITE RECONNAISSANCE PHOTOS |                                  |           |
|----------------------------|----------------------------------|-----------|
|                            | MLS I-495/I-270<br>Phase I South | 192810.03 |


| Photo No.  | Date             |  |
|--|------------------|---|
| 113  | July 22-24, 2020 |   |
| Site #210 - Kodak Processing Labs,<br>Lot 2, Danac Technological Park/<br>Former Kodak Processing Plant Lot<br>9A, 1,3 and 5 Choke Cherry Rd,<br>Rockville, MD |                  |   |
| Looking south along the south-<br>central boundary of the site and the<br>LOD.   |                  |   |


| Photo No.  | Date             |  |
|--|------------------|--|
| 114  | July 22-24, 2020 |  |
| Site #210 - Kodak Processing Labs,<br>Lot 2, Danac Technological Park/<br>Former Kodak Processing Plant Lot<br>9A, 1,3 and 5 Choke Cherry Rd,<br>Rockville, MD |                  |  |
| Looking southeast along the south-<br>central boundary of the site and the<br>LOD.   |                  |  |

# **SITE RECONNAISSANCE PHOTOS**

**MLS I-495/I-270  
Phase I South**

**192810.03**

| Photo No.  | Date             |   |
|--|------------------|---|
| 115  | July 22-24, 2020 |   |
| Site #210 - Kodak Processing Labs,<br>Lot 2, Danac Technological Park/<br>Former Kodak Processing Plant Lot<br>9A, 1,3 and 5 Choke Cherry Rd,<br>Rockville, MD |                  |  |
| Looking northwest from the<br>southwest boundary of the site and<br>the LOD.   |                  |   |


| Photo No.  | Date             |  |
|--|------------------|--|
| 116  | July 22-24, 2020 |  |
| Site #210 - Kodak Processing Labs,<br>Lot 2, Danac Technological Park/<br>Former Kodak Processing Plant Lot<br>9A, 1,3 and 5 Choke Cherry Rd,<br>Rockville, MD |                  |  |
| Looking south along the western<br>boundary of the site and the LOD.   |                  |  |




# **SITE RECONNAISSANCE PHOTOS**

**MLS I-495/I-270  
Phase I South**

**192810.03**

| Photo No.   | Date             |   |
|---|------------------|---|
| 117   | July 22-24, 2020 |   |
| Site #211 – Hewlett Packard Building, 2 Choke Cherry Rd, Rockville, MD<br><br>Looking northwest along the south side of the vacant office structure onsite. |                  |  |


| Photo No.  | Date             |  |
|--|------------------|--|
| 118  | July 22-24, 2020 |  |
| Site #211 – Hewlett Packard Building, 2 Choke Cherry Rd, Rockville, MD<br><br>Looking east along the south side of the vacant office structure onsite. |                  |  |




# **SITE RECONNAISSANCE PHOTOS**

**MLS I-495/I-270  
Phase I South**

**192810.03**


| Photo No.   | Date             |   |
|---|------------------|---|
| 119   | July 22-24, 2020 |   |
| Site #212 – Texaco -15730 Shady Grove Rd/ Fields Robert Shady Grove/ PEH LLC/ Shell, 15730 Shady Grove Rd, Gaithersburg, MD<br><br>Looking north across the site from Shady Grove Road (LOD). |                  |  |

| Photo No.   | Date             |  |
|---|------------------|--|
| 120   | July 22-24, 2020 |  |
| Site #212 – Texaco -15730 Shady Grove Rd/ Fields Robert Shady Grove/ PEH LLC/ Shell, 15730 Shady Grove Rd, Gaithersburg, MD<br><br>Looking east at the west side of the site. |                  |  |

# **SITE RECONNAISSANCE PHOTOS**

**MLS I-495/I-270  
Phase I South**

**192810.03**


| Photo No.  | Date             |   |
|--|------------------|---|
| 121  | July 22-24, 2020 |   |
| Site #213 – Chemlawn Corporation,<br>9230 Gaither Rd, Gaithersburg, MD<br><br>Looking south at the northeastern<br>corner of the site. |                  |  |


| Photo No.   | Date             |  |
|---|------------------|--|
| 122   | July 22-24, 2020 |  |
| Site #213 - Chemlawn Corporation,<br>9230 Gaither Rd, Gaithersburg, MD<br><br>Looking northeast from the<br>southwest boundary of the site. |                  |  |

# **SITE RECONNAISSANCE PHOTOS**

**MLS I-495/I-270  
Phase I South**

**192810.03**

| Photo No.   | Date             |   |
|---|------------------|---|
| 123   | July 22-24, 2020 |   |
| Site #213 - Chemlawn Corporation,<br>9230 Gaither Rd, Gaithersburg, MD<br><br>Looking south along the southern<br>side of the site. |                  |  |


| Photo No.   | Date             |  |
|---|------------------|--|
| 124   | July 22-24, 2020 |  |
| Site #214 – Hewlett Packard Co/<br>World Com – GTACMD/ Western<br>LLC, 4 Choke Cherry Rd,<br>Rockville, MD<br><br>Looking west along the north side of<br>the vacant office structure onsite. |                  |  |



# **SITE RECONNAISSANCE PHOTOS**

**MLS I-495/I-270  
Phase I South**

**192810.03**

| Photo No.  | Date             |   |
|--|------------------|---|
| 125  | July 22-24, 2020 |   |
| Site #211 – Hewlett Packard Co/<br>World Com – GTACMD/ Western<br>LLC, 2 Choke Cherry Rd,<br>Rockville, MD |                  |  |
| View of a diesel AST on the north-<br>central exterior of the vacant office<br>structure.                  |                  |   |

| Photo No.   | Date             |  |
|---|------------------|--|
| 126   | July 22-24, 2020 |  |
| Site #216 – East Coast Billing Center, 15800 Gaither Dr Ste 100, Gaithersburg, MD |                  |  |
| Looking southeast along the southwest side of the site.                           |                  |  |

# **SITE RECONNAISSANCE PHOTOS**

**MLS I-495/I-270  
Phase I South**


**192810.03**

| Photo No.  | Date             |   |
|--|------------------|---|
| 127  | July 22-24, 2020 |   |
| Site #216 – East Coast Billing Center, 15800 Gaither Dr Ste 100, Gaithersburg, MD<br><br>Looking southeast at an emergency generator situated on a diesel AST on the southeast side of the site. |                  |  |

| Photo No.   | Date             |  |
|---|------------------|--|
| 128   | July 22-24, 2020 |  |
| Site #216 – East Coast Billing Center, 15800 Gaither Dr Ste 100, Gaithersburg, MD<br><br>De minimis staining in the northwest corner of the site near a stormwater outfall adjacent to I-270 North. |                  |  |



| SITE RECONNAISSANCE PHOTOS |                                  |           |
|----------------------------|----------------------------------|-----------|
|                            | MLS I-495/I-270<br>Phase I South | 192810.03 |

| Photo No.  | Date             |   |
|--|------------------|---|
| 129  | July 22-24, 2020 |   |
| Site #220 – Gaithersburg Marriott<br>Washingtonian Center, 9751<br>Washingtonian Blvd, Gaithersburg,<br>MD.<br><br>Looking east across a manmade lake<br>at sites #215, 219, 220, and 227. |                  |  |

| Photo No.   | Date             |  |
|---|------------------|--|
| 130   | July 22-24, 2020 |  |
| Site #220 – Gaithersburg Marriott<br>Washingtonian Center, 9751<br>Washingtonian Blvd, Gaithersburg,<br>MD.<br><br>Looking north at the southern side<br>of the hotel onsite. |                  |  |




# **SITE RECONNAISSANCE PHOTOS**

**MLS I-495/I-270  
Phase I South**

**192810.03**

| Photo No.  | Date             |   |
|--|------------------|---|
| 131  | July 22-24, 2020 |   |
| Site #220 – Gaithersburg Marriott<br>Washingtonian Center, 9751<br>Washingtonian Blvd, Gaithersburg,<br>MD.<br><br>Looking south at a UST off the<br>northwestern corner of the hotel. |                  |  |

| Photo No.  | Date             |  |
|--|------------------|--|
| 132  | July 22-24, 2020 |  |
| Site #221 – Hekikian Laboratories<br>Inc/ Sheladia Associates Inc, 15825<br>Shady Grove Rd, Rockville, MD<br><br>Looking east at the western entrance<br>to the office structure onsite. |                  |  |

# **SITE RECONNAISSANCE PHOTOS**

**MLS I-495/I-270  
Phase I South**

**192810.03**


| Photo No.   | Date             |   |
|---|------------------|---|
| 133   | July 22-24, 2020 |   |
| Site #224 – Data Measurement<br>Corp, 15884 Gaither Dr,<br>Gaithersburg, MD<br><br>Looking southwest at the northeast<br>side of office structure onsite. |                  |  |

| Photo No.   | Date             |  |
|---|------------------|--|
| 134   | July 22-24, 2020 |  |
| Site #224 – Data Measurement<br>Corp, 15884 Gaither Dr,<br>Gaithersburg, MD<br><br>Looking north at High Risk Basin<br>#10 along the southwest side of the<br>site and LOD. |                  |  |

# **SITE RECONNAISSANCE PHOTOS**

**MLS I-495/I-270  
Phase I South**

**192810.03**

| Photo No.  | Date             |   |
|--|------------------|---|
| 135  | July 22-24, 2020 |   |
| Site #225 – Chevron/<br>Washingtonian W-Express PMG<br>COO3/ Washingtonian Cleaners/<br>Mid-Atlantic Petro LLC, 10003<br>Fields Dr, Gaithersburg, MD<br><br>Looking north at the gas station and<br>auto repair facility onsite. |                  |  |

| Photo No.  | Date             |  |
|--|------------------|--|
| 136  | July 22-24, 2020 |  |
| Site #225 – Chevron/<br>Washingtonian W-Express PMG<br>COO3/ Washingtonian Cleaners/<br>Mid-Atlantic Petro LLC, 10003<br>Fields Dr, Gaithersburg, MD<br><br>Looking northwest at the fuel USTs<br>and the auto repair facility onsite. |                  |  |




# **SITE RECONNAISSANCE PHOTOS**

**MLS I-495/I-270  
Phase I South**

**192810.03**


| Photo No.   | Date             |   |
|---|------------------|---|
| 137   | July 22-24, 2020 |   |
| Site #229 – CCACC Adult Day Care/ Former Northrop Grumman, 9318 Gaither Rd, Gaithersburg, MD<br><br>Looking southwest along the southwest side of the site. |                  |  |

| Photo No.  | Date             |  |
|--|------------------|--|
| 138  | July 22-24, 2020 |  |
| Site #229 – CCACC Adult Day Care/ Former Northrop Grumman, 9318 Gaither Rd, Gaithersburg, MD<br><br>Looking northwest at the northwest corner of the site that is developed with an indoor skydiving facility. |                  |  |

# **SITE RECONNAISSANCE PHOTOS**

**MLS I-495/I-270  
Phase I South**

**192810.03**


| Photo No.   | Date             |  |
|---|------------------|---|
| 139   | July 22-24, 2020 |   |
| Site #232 – Bosch Telecom Inc,<br>9201 Gaither Rd, Gaithersburg, MD |                  |   |
| Looking northwest at the south side<br>of the facility.             |                  |   |

| Photo No.   | Date             |  |
|---|------------------|--|
| 140   | July 22-24, 2020 |  |
| Site #232 – Bosch Telecom Inc,<br>9201 Gaither Rd, Gaithersburg, MD |                  |  |
| Looking south at the northern side<br>of the site.                  |                  |  |

# **SITE RECONNAISSANCE PHOTOS**

**MLS I-495/I-270  
Phase I South**

**192810.03**

| Photo No.  | Date             |   |
|--|------------------|---|
| 141  | July 22-24, 2020 |   |
| Site #235 – American Red Cross/<br>Prometic Biotherapeutics Inc, 9313-<br>19 Gaither Rd, Gaithersburg, MD<br><br>Looking north at site #235 Mana<br>Food Center. |                  |  |

| Photo No.  | Date             |  |
|--|------------------|--|
| 142  | July 22-24, 2020 |  |
| Site #235 – American Red Cross/<br>Prometic Biotherapeutics Inc, 9313-<br>19 Gaither Rd, Gaithersburg, MD<br><br>Looking south at the north side<br>(rear) of sites #235 and #236. |                  |  |



# **SITE RECONNAISSANCE PHOTOS**


**MLS I-495/I-270  
Phase I South**


**192810.03**

| Photo No.  | Date             |   |
|--|------------------|---|
| 143  | July 22-24, 2020 |   |
| Site #243 – Verizon Maryland/ C&P Telephone/ Verizon Maryland Inc/ Shady Grove SOC GLC-07109<br><br>Looking northeast at the southwest side of the site. |                  |  |

| Photo No.  | Date             |  |
|--|------------------|--|
| 144  | July 22-24, 2020 |  |
| Site #246 – UPS Distribution Center, 9401 Gaither Rd, Gaithersburg, MD<br><br>Looking north at the south side of the site. |                  |  |

| SITE RECONNAISSANCE PHOTOS |                                  |           |
|----------------------------|----------------------------------|-----------|
|                            | MLS I-495/I-270<br>Phase I South | 192810.03 |

| Photo No.   | Date             |  |
|---|------------------|---|
| 145   | July 22-24, 2020 |   |
| Site #247 – Commercial/ Comprint Corp/ Euro Motocars Collision Center LLC, 9030 Comprint Ct, Gaithersburg, MD<br><br>Looking south at the northern entrance to the automotive facility. |                  |   |


| Photo No.  | Date             |  |
|--|------------------|--|
| 146  | July 22-24, 2020 |  |
| Site #247 – Commercial/ Comprint Corp/ Euro Motorcars Collision Center LLC, 9030 Comprint Ct, Gaithersburg, MD<br><br>Looking southwest at the northern entrance to the automotive facility. |                  |  |




# **SITE RECONNAISSANCE PHOTOS**

**MLS I-495/I-270  
Phase I South**

**192810.03**

| Photo No.   | Date             |   |
|---|------------------|---|
| 147   | July 22-24, 2020 |   |
| Site #249 – General Construction Building/ Bialek Medical/ Bialek’s Medical Arts Pharmacy, 9075 Comprint Ct, Gaithersburg, MD<br><br>Looking southwest at the northeast side of the site. |                  |  |

| Photo No.  | Date             |  |
|--|------------------|--|
| 148  | July 22-24, 2020 |  |
| Site #250 – Hughes Networking Systems LLC, 16060 Industrial Dr, Gaithersburg, MD<br><br>Looking west at the eastern side of the facility onsite. |                  |  |



# **SITE RECONNAISSANCE PHOTOS**

**MLS I-495/I-270  
Phase I South**

**192810.03**

**Photo No.**

**Date**

149

July 22-24, 2020

Site #251 – Horizon Distributors,  
Inc/ Instate Corp Roofing & Sheet  
Metal, 16031 Industrial Dr,  
Gaithersburg, MD

Looking east at the northern  
building onsite.



**Photo No.**

**Date**

150

July 22-24, 2020

Site #251 – Horizon Distributors,  
Inc/ Interstate Corp Roofing & Sheet  
Metal, 16031 Industrial Dr,  
Gaithersburg, MD

Looking east at the southern  
building onsite.



# **SITE RECONNAISSANCE PHOTOS**

**MLS I-495/I-270  
Phase I South**

**192810.03**

**Photo No.**

**Date**

151

July 22-24, 2020

Site #252 – Glen Construction Co/  
Merit Associates /Buchanan  
Properties/ 121 Kentlands LLC,  
9055 Comprint Ct, Gaithersburg,  
MD

Looking south at the southwest side  
of the building onsite.



**Photo No.**

**Date**

152

July 22-24, 2020

Site #253 – NIH DL Property  
Warehouse/ Armed Forces Institute  
of Pathology. 16050 Industrial Dr,  
Gaithersburg, MD

Looking southwest at the northeast  
corner of the warehouse onsite.






# **SITE RECONNAISSANCE PHOTOS**

**MLS I-495/I-270  
Phase I South**

**192810.03**

| Photo No.   | Date             |   |
|---|------------------|---|
| 153   | July 22-24, 2020 |   |
| <p>Site #253 – NIH DL Property Warehouse/ Armed Forces Institute of Pathology. 16050 Industrial Dr, Gaithersburg, MD</p> <p>Looking west at a stormwater retention basin on the north side of the site.</p> |                  |  |


| Photo No.   | Date             |  |
|---|------------------|--|
| 154   | July 22-24, 2020 |  |
| <p>Site #254 – Program Support Center/ Personal Property Center, 16071 Industrial Dr</p> <p>Looking east at two emergency generators situated on top of diesel day tanks of the western side of structure onsite.</p> |                  |  |




# **SITE RECONNAISSANCE PHOTOS**

**MLS I-495/I-270  
Phase I South**

**192810.03**

| Photo No.  | Date             |  |
|--|------------------|---|
| 155  | July 22-24, 2020 |   |
| Site #255 – Fireside Parking Lot/<br>Fireside Condominiums, 116 Duvall<br>Ln, Gaithersburg, MD |                  |   |
| Looking northwest at the entrance to<br>the residential neighborhood.                          |                  |   |

| Photo No.   | Date             |  |
|---|------------------|--|
| 156   | July 22-24, 2020 |  |
| Site #255 – Fireside Parking Lot/<br>Fireside Condominiums, 116 Duvall<br>Ln, Gaithersburg, MD                  |                  |  |
| Looking at HVAC and mechanical<br>equipment adjacent to the pool along<br>the west central portion of the site. |                  |  |

## **APPENDIX F – ENVIRONMENTAL DATABASE REPORT**

**I-495/I-270**

I-495/I-270

Rockville, MD 20850

Inquiry Number: 06099565.7r

June 24, 2020

## EDR Area / Corridor Report



6 Armstrong Road, 4th floor  
Shelton, CT 06484  
Toll Free: 800.352.0050  
[www.edrnet.com](http://www.edrnet.com)



## TABLE OF CONTENTS

| <b>SECTION</b>  | <b>PAGE</b> |
|---|-------------|
| <b>Executive Summary</b> .....                                  | <b>ES1</b>  |
| <b>Mapped Sites Summary</b> .....                               | <b>2</b>    |
| <b>Key Map</b> .....  | <b>57</b>   |
| <b>Map Findings Summary</b> .....                               | <b>58</b>   |
| <b>Focus Maps</b> .....   | <b>62</b>   |
| <b>Map Findings</b> .....                                       | <b>140</b>  |
| <b>Orphan Summary</b> .....                                     | <b>OR-1</b> |
| <b>Government Records Searched/Data Currency Tracking</b> ..... | <b>GR-1</b> |

***Thank you for your business.***  
Please contact EDR at 1-800-352-0050  
with any questions or comments.

### **Disclaimer - Copyright and Trademark Notice**

This Report contains certain information obtained from a variety of public and other sources reasonably available to Environmental Data Resources, Inc. It cannot be concluded from this Report that coverage information for the target and surrounding properties does not exist from other sources. **NO WARRANTY EXPRESSED OR IMPLIED, IS MADE WHATSOEVER IN CONNECTION WITH THIS REPORT. ENVIRONMENTAL DATA RESOURCES, INC. SPECIFICALLY DISCLAIMS THE MAKING OF ANY SUCH WARRANTIES, INCLUDING WITHOUT LIMITATION, MERCHANTABILITY OR FITNESS FOR A PARTICULAR USE OR PURPOSE. ALL RISK IS ASSUMED BY THE USER. IN NO EVENT SHALL ENVIRONMENTAL DATA RESOURCES, INC. BE LIABLE TO ANYONE, WHETHER ARISING OUT OF ERRORS OR OMISSIONS, NEGLIGENCE, ACCIDENT OR ANY OTHER CAUSE, FOR ANY LOSS OF DAMAGE, INCLUDING, WITHOUT LIMITATION, SPECIAL, INCIDENTAL, CONSEQUENTIAL, OR EXEMPLARY DAMAGES. ANY LIABILITY ON THE PART OF ENVIRONMENTAL DATA RESOURCES, INC. IS STRICTLY LIMITED TO A REFUND OF THE AMOUNT PAID FOR THIS REPORT.** Purchaser accepts this Report "AS IS". Any analyses, estimates, ratings, environmental risk levels or risk codes provided in this Report are provided for illustrative purposes only, and are not intended to provide, nor should they be interpreted as providing any facts regarding, or prediction or forecast of, any environmental risk for any property. Only a Phase I Environmental Site Assessment performed by an environmental professional can provide information regarding the environmental risk for any property. Additionally, the information provided in this Report is not to be construed as legal advice.

Copyright 2020 by Environmental Data Resources, Inc. All rights reserved. Reproduction in any media or format, in whole or in part, of any report or map of Environmental Data Resources, Inc., or its affiliates, is prohibited without prior written permission.

EDR and its logos (including Sanborn and Sanborn Map) are trademarks of Environmental Data Resources, Inc. or its affiliates. All other trademarks used herein are the property of their respective owners.

## EXECUTIVE SUMMARY

A search of available environmental records was conducted by Environmental Data Resources, Inc (EDR). The report was designed to assist parties seeking to meet the search requirements of EPA's Standards and Practices for All Appropriate Inquiries (40 CFR Part 312), the ASTM Standard Practice for Environmental Site Assessments (E 1527-13), the ASTM Standard Practice for Environmental Site Assessments for Forestland or Rural Property (E 2247-16), the ASTM Standard Practice for Limited Environmental Due Diligence: Transaction Screen Process (E 1528-14) or custom requirements developed for the evaluation of environmental risk associated with a parcel of real estate.

### SUBJECT PROPERTY INFORMATION

#### ADDRESS

I-495/I-270  
ROCKVILLE, MD 20850

### TARGET PROPERTY SEARCH RESULTS

The Target Property was identified in the following databases.

Page Numbers and Map Identifications refer to the EDR Area/Corridor Report where detailed data on individual sites can be reviewed.

Sites listed in ***bold italics*** are in multiple databases.

### STANDARD ENVIRONMENTAL RECORDS

#### ***Federal RCRA generators list***

RCRA-SQG: RCRA - Small Quantity Generators

A review of the RCRA-SQG list, as provided by EDR, and dated 03/23/2020 has revealed that there are 7 RCRA-SQG sites within the requested target property.

| <u>Site</u>  | <u>Address</u>                     | <u>Map ID / Focus Map(s)</u> | <u>Page</u>       |
|--|------------------------------------|------------------------------|-------------------|
| NIH / DL PROPERTY WA<br>EPA ID:: MDR000010231              | 16050 INDUSTRIAL DR,               | A6 / 1                       | 148               |
| <b><i>ROCKLEDGE CENTRE I</i></b><br>EPA ID:: MDR000006064  | <b><i>6705 ROCKLEDGE DR</i></b>    | <b><i>C17 / 8</i></b>        | <b><i>156</i></b> |
| <b><i>ROCKLEDGE CENTRE II</i></b><br>EPA ID:: MDR000006072 | <b><i>6701 ROCKLEDGE DR</i></b>    | <b><i>E27 / 8</i></b>        | <b><i>171</i></b> |
| <b><i>GEORGETOWN SQ CLNRS</i></b><br>EPA ID:: MDD981045685 | <b><i>10400 OLD GEORGETOWN</i></b> | <b><i>R100 / 8</i></b>       | <b><i>230</i></b> |
| <b><i>MARRIOTT INTL</i></b><br>EPA ID:: MDR000015578       | <b><i>10400 FERNWOOD RD</i></b>    | <b><i>S102 / 8</i></b>       | <b><i>242</i></b> |
| <b><i>CVS PHARMACY 1475</i></b><br>EPA ID:: MDR0000525613  | <b><i>10233 OLD GEORGETOWN</i></b> | <b><i>AE148 / 8</i></b>      | <b><i>279</i></b> |
| WILDWOOD SUPER CLNRS<br>EPA ID:: MDD985416593              | 10221 OLD GEORGETOWN               | AE153 / 8                    | 292               |

## EXECUTIVE SUMMARY

RCRA-VSQG: RCRA - Very Small Quantity Generators (Formerly Conditionally Exempt Small Quantity Generators)

A review of the RCRA-VSQG list, as provided by EDR, and dated 03/23/2020 has revealed that there are 5 RCRA-VSQG sites within the requested target property.

| <u>Site</u>  | <u>Address</u>              | <u>Map ID / Focus Map(s)</u> | <u>Page</u> |
|--|-----------------------------|------------------------------|-------------|
| <b>LOCKHEED MARTIN CORP</b><br>EPA ID:: MDD985416858 | <b>6801 ROCKLEDGE DRIVE</b> | <b>D21 / 8</b>               | <b>160</b>  |
| <b>JOHNSON, WALTER HIGH</b><br>EPA ID:: MD0000198226 | <b>6400 ROCK SPRING DRI</b> | <b>M72 / 8</b>               | <b>204</b>  |
| <b>EXXON GAS STATION</b><br>EPA ID:: MDD985381789    | <b>10335 OLD GEORGETOWN</b> | <b>P93 / 8</b>               | <b>220</b>  |
| <b>GROSVENOR ELEMENTARY</b><br>EPA ID:: MDR000018580 | <b>5701 GROSVENOR LANE</b>  | <b>X122 / 8</b>              | <b>260</b>  |
| <b>MARRIOTT SUITES BETH</b><br>EPA ID:: MDD985418847 | <b>6711 DEMOCRACY BLVD</b>  | <b>AM188 / 8</b>             | <b>318</b>  |

### **Federal ERNS list**

ERNS: Emergency Response Notification System

A review of the ERNS list, as provided by EDR, and dated 03/22/2020 has revealed that there are 2 ERNS sites within the requested target property.

| <u>Site</u>   | <u>Address</u>      | <u>Map ID / Focus Map(s)</u> | <u>Page</u> |
|---|---------------------|------------------------------|-------------|
| Not reported<br>NRC Report #: 943912<br>Incident Date Time: 2010-06-13 19:30:00 | 7410 TUCKERMAN LANE | 13 / 8                       | 154         |
| Not reported<br>NRC Report #: 566167<br>Incident Date Time: 2001-05-15 13:00:00 | 10215 FERNWOOD RD   | AB135 / 8                    | 273         |

### **State and tribal leaking storage tank lists**

MD OCPCASES: Oil Control Program Cases

A review of the MD OCPCASES list, as provided by EDR, and dated 01/15/2020 has revealed that there are 41 MD OCPCASES sites within the requested target property.

| <u>Site</u>   | <u>Address</u>              | <u>Map ID / Focus Map(s)</u> | <u>Page</u> |
|---|-----------------------------|------------------------------|-------------|
| <b>A. B. VEIRS &amp; SONS,</b><br>Date Closed: 05/16/1990<br>Facility Status: CLOSED<br>Facility Id: 90-1598MO1 | <b>1050 W. MONTGOMERY A</b> | <b>B8 / 4</b>                | <b>150</b>  |
| IBM / SPAULDING & SL<br>Date Closed: 10/17/1990<br>Date Closed: 04/11/1990                                      | 6705 ROCKLEDGE DR           | C16 / 8                      | 156         |



## EXECUTIVE SUMMARY

|   |                             |                |            |
|---|-----------------------------|----------------|------------|
| Date Closed: 11/21/1997<br>Facility Status: CLOSED<br>Facility Id: 91-0509MO<br>Facility Id: 9-1807MO<br>Facility Id: 98-1091MO1  |                             |                |            |
| <b>NIH ROCK 1 BUILDING</b>  | <b>6705 ROCKLEDGE DRIVE</b> | <b>C18 / 8</b> | <b>158</b> |
| Date Closed: 05/26/1998<br>Facility Status: CLOSED<br>Facility Id: 98-2118MO1   |                             |                |            |
| <b>MARTIN MARIETTA</b>  | <b>6801 ROCKLEDGE DR</b>    | <b>D22 / 8</b> | <b>165</b> |
| Date Closed: 08/18/1999<br>Facility Status: CLOSED<br>Facility Id: 99-2357MO1   |                             |                |            |
| <b>TWO ROCKLEDGE CENTER</b>   | <b>6701 ROCKLEDGE DR</b>    | <b>E26 / 8</b> | <b>170</b> |
| Date Closed: 10/12/1990<br>Date Closed: 02/19/1993<br>Date Closed: 09/07/1989<br>Date Closed: 05/05/1999<br>Facility Status: CLOSED<br>Facility Id: 90-0003MO<br>Facility Id: 92-2628MO<br>Facility Id: 7-1360MO<br>Facility Id: 99-0340MO1 |                             |                |            |
| <b>TWO ROCKLEDGE ASSOCI</b>   | <b>6610 ROCKLEDGE DR</b>    | <b>F29 / 8</b> | <b>174</b> |
| Date Closed: 01/27/1992<br>Date Closed: 01/30/1997<br>Facility Status: CLOSED<br>Facility Id: 92-1046MO2<br>Facility Id: 97-1066MO2   |                             |                |            |
| <b>ONE ROCKLEDGE ASSOCI</b>   | <b>6600 ROCKLEDGE DR</b>    | <b>G36 / 8</b> | <b>178</b> |
| Date Closed: 02/24/1992<br>Date Closed: 01/30/1997<br>Facility Status: CLOSED<br>Facility Id: 92-1090MO<br>Facility Id: 97-1065MO2  |                             |                |            |
| <b>DEMOCRACY CENTER TWO</b>   | <b>6903 ROCKLEDGE DR</b>    | <b>I48 / 8</b> | <b>185</b> |
| Date Closed: 04/27/1995<br>Date Closed: 01/14/2000<br>Facility Status: CLOSED<br>Facility Id: 95-0668MO2<br>Facility Id: 00-1098MO1   |                             |                |            |
| <b>BEDFORD BLDG</b>   | <b>6500 ROCK SPRING DR</b>  | <b>J57 / 8</b> | <b>195</b> |
| Date Closed: 09/17/1997<br>Facility Status: CLOSED<br>Facility Id: 98-0395MO1   |                             |                |            |
| <b>CARR AMERICA</b>   | <b>6550 ROCK SPRING DR</b>  | <b>69 / 8</b>  | <b>202</b> |
| Date Closed: 07/09/2004<br>Facility Status: CLOSED<br>Facility Id: 04-2014MO1   |                             |                |            |
| <b>WALTER JOHNSON HIGH</b>  | <b>6400 ROCK SPRING DR</b>  | <b>M71 / 8</b> | <b>203</b> |
| Date Closed: 05/14/1993<br>Facility Status: CLOSED  |                             |                |            |

## EXECUTIVE SUMMARY

|                             |                             |                  |            |
|-----------------------------|-----------------------------|------------------|------------|
| Facility Id: 92-1374MO1     |                             |                  |            |
| WALTER JOHNSON HIGH         | 6400 ROCK SPRING DR         | M73 / 8          | 206        |
| Date Closed: 01/31/2002     |                             |                  |            |
| Facility Status: CLOSED     |                             |                  |            |
| Facility Id: 02-0355MO1     |                             |                  |            |
| IBM                         | 10401 FERNWOOD RD           | N83 / 8          | 212        |
| Date Closed: 09/03/2013     |                             |                  |            |
| Date Closed: 02/10/1987     |                             |                  |            |
| Date Closed: 04/17/2000     |                             |                  |            |
| Facility Status: CLOSED     |                             |                  |            |
| Facility Id: 12-0363MO      |                             |                  |            |
| Facility Id: 7-1311MO       |                             |                  |            |
| Facility Id: 95-1145MO2     |                             |                  |            |
| EXXON #24444                | 10335 OLD GEORGETOWN        | P94 / 8          | 226        |
| Date Closed: 09/05/2003     |                             |                  |            |
| Date Closed: 01/05/1994     |                             |                  |            |
| Facility Status: CLOSED     |                             |                  |            |
| Facility Id: 3-0003MO1      |                             |                  |            |
| Facility Id: 94-1115MO2     |                             |                  |            |
| <b>GEORGETOWN SQ CLNRS</b>  | <b>10400 OLD GEORGETOWN</b> | <b>R100 / 8</b>  | <b>230</b> |
| Date Closed: 12/29/1994     |                             |                  |            |
| Date Closed: 01/10/1996     |                             |                  |            |
| Date Closed: 02/01/2002     |                             |                  |            |
| Facility Status: CLOSED     |                             |                  |            |
| Facility Id: 94-1809MO      |                             |                  |            |
| Facility Id: 96-1191MO2     |                             |                  |            |
| Facility Id: 02-0924MO1     |                             |                  |            |
| MARRIOTT CORP               | 10400 FERNWOOD RD           | S103 / 8         | 244        |
| Date Closed: 02/12/1993     |                             |                  |            |
| Facility Status: CLOSED     |                             |                  |            |
| Facility Id: 92-1240MO1     |                             |                  |            |
| <b>MARRIOTT HEADQUARTER</b> | <b>10400 FERNWOOD RD</b>    | <b>S104 / 8</b>  | <b>244</b> |
| Date Closed: 06/24/1993     |                             |                  |            |
| Date Closed: 09/01/1994     |                             |                  |            |
| Date Closed: 06/29/2011     |                             |                  |            |
| Facility Status: CLOSED     |                             |                  |            |
| Facility Id: 93-1687MO      |                             |                  |            |
| Facility Id: 95-0251MO2     |                             |                  |            |
| Facility Id: 04-0875MO1     |                             |                  |            |
| <b>WESTMORELAND BLDG</b>    | <b>6430 ROCKLEDGE DR</b>    | <b>T108 / 8</b>  | <b>250</b> |
| Date Closed: 03/12/1998     |                             |                  |            |
| Facility Status: CLOSED     |                             |                  |            |
| Facility Id: 98-1250MO1     |                             |                  |            |
| WELL ROAD ELEMENTARY        | 5701 GROSVENOR LANE         | X121 / 8         | 260        |
| Date Closed: 04/20/1992     |                             |                  |            |
| Facility Status: CLOSED     |                             |                  |            |
| Facility Id: 91-0246MO      |                             |                  |            |
| <b>CHAMPLAIN BUILDING</b>   | <b>6410 ROCKLEDGE DR</b>    | <b>AA130 / 8</b> | <b>269</b> |
| Date Closed: 11/23/1993     |                             |                  |            |
| Facility Status: CLOSED     |                             |                  |            |
| Facility Id: 94-1422MO      |                             |                  |            |
| <b>DEMOCRACY PLAZA II</b>   | <b>6707 DEMOCRACY BLVD.</b> | <b>AD147 / 8</b> | <b>278</b> |

## EXECUTIVE SUMMARY

|   |                            |                  |            |
|---|----------------------------|------------------|------------|
| Date Closed: 04/15/2010<br>Facility Status: CLOSED<br>Facility Id: 10-0011MO  |                            |                  |            |
| GROSVENOR HEALTH CAR  | 5721 GROSVENOR LANE        | AH165 / 8        | 299        |
| Date Closed: 10/20/2006<br>Date Closed: 11/01/1995<br>Date Closed: 02/06/1997<br>Facility Status: CLOSED<br>Facility Id: 07-0009MO1<br>Facility Id: 96-0150MO2<br>Facility Id: 97-1352MO2 |                            |                  |            |
| SOCIETY OF FORESTERS  | 5400 GROSVENOR LANE        | AJ176 / 8        | 309        |
| Date Closed: 06/07/1993<br>Facility Status: CLOSED<br>Facility Id: 92-0132MO1   |                            |                  |            |
| GROSVENOR HEIGHTS   | 5400 GROSVENOR LANE        | AJ178 / 8        | 312        |
| Date Closed: 05/23/2017<br>Facility Status: CLOSED<br>Facility Id: 16-0024MO  |                            |                  |            |
| <b>VERIZON COMMUNICATIO</b>   | <b>5704 GROSVENOR LANE</b> | <b>AK181 / 8</b> | <b>313</b> |
| Date Closed: 08/31/1995<br>Facility Status: CLOSED<br>Facility Id: 95-2614MO  |                            |                  |            |
| C & P TELEPHONE / WI  | 5704 GROSVENOR LANE        | AK182 / 8        | 314        |
| Date Closed: 03/17/1993<br>Facility Status: CLOSED<br>Facility Id: 7-0579MO1  |                            |                  |            |
| BETHESDA MARRIOTT SU  | 6711 DEMOCRACY BLVD        | AM190 / 8        | 320        |
| Date Closed: 10/02/2012<br>Date Closed: 04/04/2001<br>Facility Status: CLOSED<br>Facility Status: OPEN<br>Facility Id: 13-0020MO<br>Facility Id: 13-0028MO<br>Facility Id: 99-1578MO1     |                            |                  |            |
| <b>FERNWOOD RETIREMENT</b>  | <b>6530 DEMOCRACY BLVD</b> | <b>AN195 / 8</b> | <b>324</b> |
| Date Closed: 04/06/1995<br>Date Closed: 04/07/1998<br>Date Closed: 11/15/1999<br>Facility Status: CLOSED<br>Facility Id: 95-1890MO2<br>Facility Id: 97-1350MO2<br>Facility Id: 98-2427MO1 |                            |                  |            |
| <b>DEMOCRACY PLAZA I</b>  | <b>6701 DEMOCRACY BLVD</b> | <b>AT205 / 8</b> | <b>330</b> |
| Date Closed: 04/15/2010<br>Facility Status: CLOSED<br>Facility Id: 10-0010MO  |                            |                  |            |
| OLD GEORGETOWN MEWS   | 10100 OLD GEORGETOWN       | AW222 / 8        | 340        |
| Date Closed: 01/20/1992<br>Facility Status: CLOSED<br>Facility Id: 91-0062MO  |                            |                  |            |
| <b>BETHESDA FIRE DEPART</b>   | <b>6700 DEMOCRACY BLVD</b> | <b>BG245 / 8</b> | <b>352</b> |



## EXECUTIVE SUMMARY

|   |                          |                  |            |
|---|--------------------------|------------------|------------|
| Date Closed: 03/30/1995<br>Date Closed: 04/14/1998<br>Facility Status: CLOSED<br>Facility Id: 95-1960MO1<br>Facility Id: 97-1460MO1 |                          |                  |            |
| BETHESDA FIRE DEPT #<br>Date Closed: 07/28/1997<br>Facility Status: CLOSED<br>Facility Id: 9-1559MO1                                | 6700 DEMOCRACY BLVD      | BG247 / 8        | 354        |
| PEPCO SPILL<br>Date Closed: 08/20/2002<br>Facility Status: CLOSED<br>Facility Id: 03-0135MO1  | 10000 OLD GEORGETOWN     | BU300 / 8        | 387        |
| RUSSELL STRAND<br>Date Closed: 08/18/1999<br>Facility Status: CLOSED<br>Facility Id: 99-2217MO1                                     | 6758 SURREYWOOD LANE     | 317 / 8          | 396        |
| ROTHWELL RESIDENCE<br>Date Closed: 01/27/2003<br>Facility Status: CLOSED<br>Facility Id: 03-1014MO1                                 | 6782 SURRYWOOD LANE      | 328 / 8          | 402        |
| ASBURTON ELEMENTARY<br>Date Closed: 12/28/1992<br>Facility Status: CLOSED<br>Facility Id: 93-0546MO1                                | 6314 LONE OAK DR         | CD329 / 8        | 402        |
| HOWARD RUBIN<br>Date Closed: 08/14/1991<br>Facility Status: CLOSED<br>Facility Id: 90-0101MO1                                       | 7209 GREENTREE RD        | 425 / 8          | 463        |
| SPILL<br>Date Closed: 06/12/2002<br>Facility Status: CLOSED<br>Facility Id: 02-1363MO1  | 495 & OLD GEORGETOWN     | 428 / 8          | 464        |
| HUE MACRELL RESIDENC<br>Date Closed: 03/28/2013<br>Facility Status: CLOSED<br>Facility Id: 05-0011MO                                | 7201 GRUBBY THICKET      | DG436 / 8        | 469        |
| AIN KIVIMAE RESIDENC<br>Date Closed: 08/27/2013<br>Facility Status: CLOSED<br>Facility Id: 14-0033MO                                | 7208 GRUBBY THICKET      | 447 / 8          | 476        |
| <b>WMAL RADIO</b><br>Date Closed: 08/01/1996<br>Facility Status: CLOSED<br>Facility Id: 97-0119MO2                                  | <b>7115 GREENTREE RD</b> | <b>DK451 / 8</b> | <b>477</b> |

## EXECUTIVE SUMMARY

### MD HIST LUST: Recovery Sites

A review of the MD HIST LUST list, as provided by EDR, and dated 03/01/1999 has revealed that there is 1 MD HIST LUST site within the requested target property.

| <u>Site</u>  | <u>Address</u>       | <u>Map ID / Focus Map(s)</u> | <u>Page</u> |
|--|----------------------|------------------------------|-------------|
| EXXON<br>Open Or Closed: OPEN<br>Case Number: 3-0003MO | 10335 OLD GEORGETOWN | P95 / 8                      | 227         |

### State and tribal registered storage tank lists

#### MD UST: Registered Underground Storage Tank List

A review of the MD UST list, as provided by EDR, and dated 01/15/2020 has revealed that there are 28 MD UST sites within the requested target property.

| <u>Site</u>   | <u>Address</u>              | <u>Map ID / Focus Map(s)</u> | <u>Page</u> |
|---|-----------------------------|------------------------------|-------------|
| <b>A. B. VEIRS &amp; SONS,</b><br>Facility Id: 11688<br>Tank Status: Permanently Out of Use | <b>1050 W. MONTGOMERY A</b> | <b>B8 / 4</b>                | <b>150</b>  |
| <b>ONE ROCKLEDGE CENTRE</b><br>Facility Id: 11334<br>Tank Status: Permanently Out of Use    | <b>6705 ROCKLEDGE DRIVE</b> | <b>C20 / 8</b>               | <b>159</b>  |
| <b>LOCKHEED MARTIN CORP</b><br>Facility Id: 10552<br>Tank Status: Currently In Use          | <b>6801 ROCKLEDGE DRIVE</b> | <b>D23 / 8</b>               | <b>167</b>  |
| <b>TWO ROCKLEDGE CENTRE</b><br>Facility Id: 3143<br>Tank Status: Permanently Out of Use     | <b>6701 ROCKLEDGE DRIVE</b> | <b>E28 / 8</b>               | <b>173</b>  |
| <b>ROCKLEDGE EXECUTIVE</b><br>Facility Id: 2531<br>Tank Status: Permanently Out of Use      | <b>6610 ROCKLEDGE DRIVE</b> | <b>F32 / 8</b>               | <b>176</b>  |
| <b>ROCKLEDGE EXECUTIVE</b><br>Facility Id: 2528<br>Tank Status: Permanently Out of Use      | <b>6600 ROCKLEDGE DRIVE</b> | <b>G40 / 8</b>               | <b>181</b>  |
| <b>DEMOCRACY CENTER</b><br>Facility Id: 17444<br>Tank Status: Permanently Out of Use        | <b>6901 ROCKLEDGE DRIVE</b> | <b>I47 / 8</b>               | <b>184</b>  |
| <b>DEMOCRACY CENTER</b><br>Facility Id: 12491<br>Tank Status: Permanently Out of Use        | <b>6903 ROCKLEDGE DRIVE</b> | <b>I51 / 8</b>               | <b>186</b>  |
| <b>DEMOCRACY CENTER</b><br>Facility Id: 17443<br>Tank Status: Permanently Out of Use        | <b>6905 ROCKLEDGE DRIVE</b> | <b>I55 / 8</b>               | <b>193</b>  |
| <b>BEDFORD BUILDING</b><br>Facility Id: 15520<br>Tank Status: Permanently Out of Use        | <b>6500 ROCK SPRING DRI</b> | <b>J58 / 8</b>               | <b>196</b>  |
| <b>WALTER JOHNSON HIGH</b>  | <b>6400 ROCK SPRING ROA</b> | <b>M75 / 8</b>               | <b>207</b>  |

## EXECUTIVE SUMMARY

|                                     |                             |                  |            |
|-------------------------------------|-----------------------------|------------------|------------|
| Facility Id: 14134                  |                             |                  |            |
| Tank Status: Permanently Out of Use |                             |                  |            |
| <b>FERNWOOD BUILDING</b>            | <b>10401 FERNWOOD ROAD,</b> | <b>N86 / 8</b>   | <b>215</b> |
| Facility Id: 336                    |                             |                  |            |
| Tank Status: Permanently Out Of Use |                             |                  |            |
| <b>24444 WILDWOOD MANOR</b>         | <b>10335 OLD GEORGETOWN</b> | <b>P96 / 8</b>   | <b>227</b> |
| Facility Id: 2489                   |                             |                  |            |
| Tank Status: Currently In Use       |                             |                  |            |
| Tank Status: Permanently Out Of Use |                             |                  |            |
| <b>GEORGETOWN SQUARE</b>            | <b>10400 OLD GEORGETOWN</b> | <b>R101 / 8</b>  | <b>241</b> |
| Facility Id: 2533                   |                             |                  |            |
| Tank Status: Permanently Out of Use |                             |                  |            |
| <b>MARRIOTT INTERNATION</b>         | <b>10400 FERNWOOD ROAD</b>  | <b>S106 / 8</b>  | <b>247</b> |
| Facility Id: 15764                  |                             |                  |            |
| Tank Status: Currently In Use       |                             |                  |            |
| Tank Status: Permanently Out Of Use |                             |                  |            |
| <b>FORMER WESTMORLAND B</b>         | <b>6430 ROCKLEDGE DRIVE</b> | <b>T109 / 8</b>  | <b>250</b> |
| Facility Id: 14899                  |                             |                  |            |
| Tank Status: Permanently Out of Use |                             |                  |            |
| <b>6560 ROCK SPRING DRI</b>         | <b>6560 ROCK SPRING DRI</b> | <b>U113 / 8</b>  | <b>254</b> |
| Facility Id: 5240                   |                             |                  |            |
| Tank Status: Currently In Use       |                             |                  |            |
| <b>FORMER CHAMPLAIN BLD</b>         | <b>6410 ROCKLEDGE DRIVE</b> | <b>AA132 / 8</b> | <b>270</b> |
| Facility Id: 14898                  |                             |                  |            |
| Tank Status: Permanently Out of Use |                             |                  |            |
| <b>DEMOCRACY PLAZA II</b>           | <b>6707 DEMOCRACY BLVD.</b> | <b>AD147 / 8</b> | <b>278</b> |
| Facility Id: 5262                   |                             |                  |            |
| Tank Status: Currently In Use       |                             |                  |            |
| <b>MARINER HEALTH OF BE</b>         | <b>5721 GROSVENOR LANE</b>  | <b>AH166 / 8</b> | <b>300</b> |
| Facility Id: 114                    |                             |                  |            |
| Tank Status: Permanently Out of Use |                             |                  |            |
| <b>GROSVENOR HEIGHTS</b>            | <b>5400 GROSVENOR LANE</b>  | <b>AJ177 / 8</b> | <b>309</b> |
| Facility Id: 20564                  |                             |                  |            |
| Facility Id: 12575                  |                             |                  |            |
| Tank Status: Permanently Out Of Use |                             |                  |            |
| <b>VERIZON COMMUNICATIO</b>         | <b>5704 GROSVENOR LANE</b>  | <b>AK181 / 8</b> | <b>313</b> |
| Facility Id: 7605                   |                             |                  |            |
| Tank Status: Currently In Use       |                             |                  |            |
| Tank Status: Permanently Out Of Use |                             |                  |            |
| <b>BETHESDA MARRIOTT SU</b>         | <b>6711 DEMOCRACY BOULE</b> | <b>AM191 / 8</b> | <b>321</b> |
| Facility Id: 5259                   |                             |                  |            |
| Tank Status: Permanently Out Of Use |                             |                  |            |
| Tank Status: Currently In Use       |                             |                  |            |
| <b>MANORCARE FERNWOOD</b>           | <b>6530 DEMOCRACY BOULE</b> | <b>AN196 / 8</b> | <b>325</b> |
| Facility Id: 7765                   |                             |                  |            |
| Tank Status: Permanently Out of Use |                             |                  |            |
| <b>DEMOCRACY PLAZA I</b>            | <b>6701 DEMOCRACY BLVD.</b> | <b>AT207 / 8</b> | <b>331</b> |
| Facility Id: 5221                   |                             |                  |            |
| Tank Status: Currently In Use       |                             |                  |            |
| <b>BETHESDA FIRE DEPT.</b>          | <b>6700 DEMOCRACY BOULE</b> | <b>BG248 / 8</b> | <b>354</b> |



## EXECUTIVE SUMMARY

Facility Id: 14705

Tank Status: Permanently Out of Use

**ASHBURTON ELEMENTARY**      **6314 LONE OAK DRIVE**      **CD331 / 8**      **403**

Facility Id: 18754

Tank Status: Permanently Out of Use

**WMAL, INC.**      **7115 GREENTREE ROAD**      **DK453 / 8**      **479**

Facility Id: 2693

Tank Status: Permanently Out of Use

### ***State and tribal institutional control / engineering control registries***

MD INST CONTROL: Voluntary Cleanup Program Applicants/Participants

A review of the MD INST CONTROL list, as provided by EDR, and dated 03/10/2020 has revealed that there is 1 MD INST CONTROL site within the requested target property.

| <u>Site</u>                | <u>Address</u>              | <u>Map ID / Focus Map(s)</u> | <u>Page</u> |
|----------------------------|-----------------------------|------------------------------|-------------|
| <b>GEORGETOWN SQ CLNRS</b> | <b>10400 OLD GEORGETOWN</b> | <b>R100 / 8</b>              | <b>230</b>  |

### ***State and tribal voluntary cleanup sites***

MD VCP: Voluntary Cleanup Program Applicants/Participants

A review of the MD VCP list, as provided by EDR, and dated 03/10/2020 has revealed that there is 1 MD VCP site within the requested target property.

| <u>Site</u>                | <u>Address</u>              | <u>Map ID / Focus Map(s)</u> | <u>Page</u> |
|----------------------------|-----------------------------|------------------------------|-------------|
| <b>GEORGETOWN SQ CLNRS</b> | <b>10400 OLD GEORGETOWN</b> | <b>R100 / 8</b>              | <b>230</b>  |

### **ADDITIONAL ENVIRONMENTAL RECORDS**

#### ***Local Lists of Registered Storage Tanks***

MD HIST UST: Historical UST Registered Database

A review of the MD HIST UST list, as provided by EDR, and dated 11/21/1996 has revealed that there are 27 MD HIST UST sites within the requested target property.

| <u>Site</u>   | <u>Address</u>           | <u>Map ID / Focus Map(s)</u> | <u>Page</u> |
|---|--------------------------|------------------------------|-------------|
| VEIRS & SONS INC., A<br>Facility Id: 3009317<br>Tank Status: REMOVED  | 1050 W. MONTGOMERY A     | B9 / 4                       | 152         |
| ONE ROCKLEDGE CENTRE<br>Facility Id: 6008724<br>Tank Status: CURRENTL | 6705 ROCKLEDGE DR        | C19 / 8                      | 159         |
| <b>TWO ROCKLEDGE CENTER</b>   | <b>6701 ROCKLEDGE DR</b> | <b>E26 / 8</b>               | <b>170</b>  |

## EXECUTIVE SUMMARY

|  |                             |                  |            |
|--|-----------------------------|------------------|------------|
| Facility Id: 6009132<br>Tank Status: CURRENTL  |                             |                  |            |
| <b>TWO ROCKLEDGE ASSOCI</b>  | <b>6610 ROCKLEDGE DR</b>    | <b>F29 / 8</b>   | <b>174</b> |
| Facility Id: 6008722<br>Tank Status: REMOVED   |                             |                  |            |
| <b>ONE ROCKLEDGE ASSOCI</b>  | <b>6600 ROCKLEDGE DR</b>    | <b>G36 / 8</b>   | <b>178</b> |
| Facility Id: 6008723<br>Tank Status: CURRENTL  |                             |                  |            |
| DEMOCRACY CENTER ONE   | 6901 ROCKLEDGE DR           | 145 / 8          | 184        |
| Facility Id: 6008999<br>Tank Status: PERM. OU  |                             |                  |            |
| <b>DEMOCRACY CENTER TWO</b>  | <b>6903 ROCKLEDGE DR</b>    | <b>I48 / 8</b>   | <b>185</b> |
| Facility Id: 6008998<br>Tank Status: REMOVED   |                             |                  |            |
| DEMOCRACY CENTER THR   | 6905 ROCKLEDGE DR           | 152 / 8          | 187        |
| Facility Id: 6008997<br>Tank Status: REMOVED   |                             |                  |            |
| <b>BEDFORD BLDG</b>  | <b>6500 ROCK SPRING DR</b>  | <b>J57 / 8</b>   | <b>195</b> |
| Facility Id: 6008895<br>Tank Status: CURRENTL  |                             |                  |            |
| <b>CARR AMERICA</b>  | <b>6550 ROCK SPRING DR</b>  | <b>69 / 8</b>    | <b>202</b> |
| Facility Id: 5000378<br>Tank Status: EXEMPT  |                             |                  |            |
| <b>WALTER JOHNSON HIGH</b>   | <b>6400 ROCK SPRING DR</b>  | <b>M71 / 8</b>   | <b>203</b> |
| Facility Id: 6009200<br>Tank Status: CURRENTL<br>Tank Status: REMOVED<br>Tank Status: PERM. OU |                             |                  |            |
| 10401 FERNWOOD RD.   | 10401 FERNWOOD RD           | N82 / 8          | 212        |
| Facility Id: 3008554<br>Tank Status: REMOVED   |                             |                  |            |
| EXXON STATION #2-444   | 10335 OLD GEORGETOWN        | P90 / 8          | 218        |
| Facility Id: 3008218<br>Tank Status: CURRENTL<br>Tank Status: REMOVED                          |                             |                  |            |
| <b>GEORGETOWN SQ CLNRS</b>   | <b>10400 OLD GEORGETOWN</b> | <b>R100 / 8</b>  | <b>230</b> |
| Facility Id: 6008876<br>Tank Status: REMOVED<br>Tank Status: CURRENTL                          |                             |                  |            |
| <b>MARRIOTT INTL</b>   | <b>10400 FERNWOOD RD</b>    | <b>S102 / 8</b>  | <b>242</b> |
| Facility Id: 6008990<br>Tank Status: REMOVED<br>Tank Status: CURRENTL                          |                             |                  |            |
| <b>WESTMORELAND BLDG</b>   | <b>6430 ROCKLEDGE DR</b>    | <b>T108 / 8</b>  | <b>250</b> |
| Facility Id: 6008892<br>Tank Status: CURRENTL  |                             |                  |            |
| <b>CHAMPLAIN BUILDING</b>  | <b>6410 ROCKLEDGE DR</b>    | <b>AA130 / 8</b> | <b>269</b> |
| Facility Id: 6008891<br>Tank Status: CURRENTL  |                             |                  |            |
| GROSVENOR HEALTH CAR   | 5721 GROSVENOR LN           | AH164 / 8        | 299        |

## EXECUTIVE SUMMARY

|  |                            |                  |            |
|--|----------------------------|------------------|------------|
| Facility Id: 6009423<br>Tank Status: REMOVED<br>Tank Status: CURRENTL                                |                            |                  |            |
| SOCIETY OF AMERICAN<br>Facility Id: 6009101<br>Tank Status: PERM. OU                                 | 5400 GROSVENOR LN          | AJ175 / 8        | 309        |
| WILDWOOD CO.(GLC #06<br>Facility Id: 3008300<br>Tank Status: REMOVED<br>Tank Status: CURRENTL        | 5704 GROSVENOR LN          | AK179 / 8        | 312        |
| MARRIOTT SUITES BETH<br>Facility Id: 6009130<br>Tank Status: CURRENTL                                | 6711 DEMOCRACY BLVD        | AM189 / 8        | 320        |
| <b>FERNWOOD RETIREMENT</b><br>Facility Id: 6008562<br>Tank Status: REMOVED<br>Tank Status: CURRENTL  | <b>6530 DEMOCRACY BLVD</b> | <b>AN195 / 8</b> | <b>324</b> |
| <b>DEMOCRACY PLAZA I</b><br>Facility Id: 6008566<br>Tank Status: CURRENTL                            | <b>6701 DEMOCRACY BLVD</b> | <b>AT205 / 8</b> | <b>330</b> |
| DEMOCRACY PLAZA<br>Facility Id: 6008567<br>Tank Status: CURRENTL                                     | 6705 DEMOCRACY BOULE       | 215 / 8          | 335        |
| <b>BETHESDA FIRE DEPART</b><br>Facility Id: 3009243<br>Tank Status: CURRENTL<br>Tank Status: REMOVED | <b>6700 DEMOCRACY BLVD</b> | <b>BG245 / 8</b> | <b>352</b> |
| ASHBURTON ELEMENTARY<br>Facility Id: 6009137<br>Tank Status: REMOVED                                 | 6314 LONE OAK DR           | CD330 / 8        | 403        |
| <b>WMAL RADIO</b><br>Facility Id: 6008800<br>Tank Status: REMOVED                                    | <b>7115 GREENTREE RD</b>   | <b>DK451 / 8</b> | <b>477</b> |

### Records of Emergency Release Reports

HMIRS: Hazardous Materials Information Reporting System

A review of the HMIRS list, as provided by EDR, and dated 02/27/2020 has revealed that there are 4 HMIRS sites within the requested target property.

| <u>Site</u>                          | <u>Address</u>      | <u>Map ID / Focus Map(s)</u> | <u>Page</u> |
|--------------------------------------|---------------------|------------------------------|-------------|
| 6901 ROCKLEDGE<br>System ID:: 415312 | 6901 ROCKLEDGE      | I46 / 8                      | 184         |
| Not reported                         | 6903 ROCKLEDGE DR   | I49 / 8                      | 186         |
| Not reported                         | 6560 ROCK SPRING DR | U110 / 8                     | 251         |
| Not reported                         | 6530 DEMOCRACY BLVD | AN193 / 8                    | 322         |



## EXECUTIVE SUMMARY

### ***Other Ascertainable Records***

RCRA NonGen / NLR: RCRA - Non Generators / No Longer Regulated

A review of the RCRA NonGen / NLR list, as provided by EDR, and dated 03/23/2020 has revealed that there are 2 RCRA NonGen / NLR sites within the requested target property.

| <u>Site</u>                                   | <u>Address</u>       | <u>Map ID / Focus Map(s)</u> | <u>Page</u> |
|---|----------------------|------------------------------|-------------|
| LOCKHEED MARTIN CORP<br>EPA ID:: MDR000509299 | 6560 ROCK SPRING DR  | U112 / 8                     | 253         |
| STA BRITE<br>EPA ID:: MDD070113105            | 10221 OLD GEORGETOWN | AE151 / 8                    | 290         |

ICIS: Integrated Compliance Information System

A review of the ICIS list, as provided by EDR, and dated 11/18/2016 has revealed that there are 4 ICIS sites within the requested target property.

| <u>Site</u>  | <u>Address</u>              | <u>Map ID / Focus Map(s)</u> | <u>Page</u> |
|--|-----------------------------|------------------------------|-------------|
| <b>LOCKHEED MARTIN CORP</b><br>FRS ID:: 110001682359 | <b>6801 ROCKLEDGE DRIVE</b> | <b>D21 / 8</b>               | <b>160</b>  |
| <b>GEORGETOWN SQ CLNRS</b><br>FRS ID:: 110001250538  | <b>10400 OLD GEORGETOWN</b> | <b>R100 / 8</b>              | <b>230</b>  |
| <b>LOCKHEED MARTIN CORP</b><br>FRS ID:: 110015817954 | <b>6560 ROCK SPRING DR</b>  | <b>U111 / 8</b>              | <b>251</b>  |
| <b>ANTOINETTE BOZIEVICH</b><br>FRS ID:: 110010717368 | <b>9803 MOUTACK AVE</b>     | <b>CX407 / 8</b>             | <b>451</b>  |

FTTS: FIFRA/ TSCA Tracking System - FIFRA (Federal Insecticide, Fungicide, & Rodenticide Act)/TSCA (Toxic Substances Control Act)

A review of the FTTS list, as provided by EDR, has revealed that there are 2 FTTS sites within the requested target property.

| <u>Site</u>  | <u>Address</u>           | <u>Map ID / Focus Map(s)</u> | <u>Page</u> |
|--|--------------------------|------------------------------|-------------|
| <b>GLENBROOK NURSERY SC</b><br>Database: FTTS INSP, Date of Government Version: 04/09/2009 | <b>10010 FERNWOOD DR</b> | <b>BH249 / 8</b>             | <b>356</b>  |
| <b>9720 MONTAUK AVE.</b><br>Database: FTTS INSP, Date of Government Version: 04/09/2009    | <b>9720 MONTAUK AVE.</b> | <b>DB419 / 8</b>             | <b>460</b>  |

HIST FTTS: FIFRA/TSCA Tracking System Administrative Case Listing

A review of the HIST FTTS list, as provided by EDR, has revealed that there are 2 HIST FTTS sites within the requested target property.

| <u>Site</u>   | <u>Address</u>           | <u>Map ID / Focus Map(s)</u> | <u>Page</u> |
|---|--------------------------|------------------------------|-------------|
| <b>GLENBROOK NURSERY SC</b><br>Database: HIST FTTS INSP, Date of Government Version: 10/19/2006 | <b>10010 FERNWOOD DR</b> | <b>BH249 / 8</b>             | <b>356</b>  |
| <b>9720 MONTAUK AVE.</b><br>Database: HIST FTTS INSP, Date of Government Version: 10/19/2006    | <b>9720 MONTAUK AVE.</b> | <b>DB419 / 8</b>             | <b>460</b>  |

## EXECUTIVE SUMMARY

US AIRS: Aerometric Information Retrieval System Facility Subsystem

A review of the US AIRS list, as provided by EDR, has revealed that there are 18 US AIRS sites within the requested target property.

| <u>Site</u>   | <u>Address</u>              | <u>Map ID / Focus Map(s)</u> | <u>Page</u> |
|---|-----------------------------|------------------------------|-------------|
| <b>MD. NAT'L CAPITOL PK</b><br>Database: US AIRS MINOR, Date of Government Version: 10/12/2016<br>EPA plant ID:: 110001786201 | <b>7400 TUCKERMAN LANE</b>  | <b>12 / 8</b>                | <b>153</b>  |
| <b>LOCKHEED MARTIN CORP</b><br>Database: US AIRS MINOR, Date of Government Version: 10/12/2016<br>EPA plant ID:: 110001682359 | <b>6801 ROCKLEDGE DRIVE</b> | <b>D21 / 8</b>               | <b>160</b>  |
| <b>ROCKLEDGE DRIVE, 661</b><br>Database: US AIRS MINOR, Date of Government Version: 10/12/2016<br>EPA plant ID:: 110001786434 | <b>6610 ROCKLEDGE DRIVE</b> | <b>F31 / 8</b>               | <b>175</b>  |
| <b>ROCKLEDGE DRIVE, 660</b><br>Database: US AIRS MINOR, Date of Government Version: 10/12/2016<br>EPA plant ID:: 110001258451 | <b>6600 ROCKLEDGE DRIVE</b> | <b>G38 / 8</b>               | <b>179</b>  |
| <b>JOHNSON, WALTER HIGH</b><br>Database: US AIRS MINOR, Date of Government Version: 10/12/2016<br>EPA plant ID:: 110001784472 | <b>6400 ROCK SPRING DRI</b> | <b>M72 / 8</b>               | <b>204</b>  |
| <b>WILDWOOD MEDICAL CEN</b><br>Database: US AIRS MINOR, Date of Government Version: 10/12/2016<br>EPA plant ID:: 110001783419 | <b>10401 OLD GEORGETOWN</b> | <b>76 / 8</b>                | <b>208</b>  |
| <b>I.B.M. REAL ESTATE D</b><br>Database: US AIRS MINOR, Date of Government Version: 10/12/2016<br>EPA plant ID:: 110001784150 | <b>10401 FERNWOOD ROAD</b>  | <b>N84 / 8</b>               | <b>213</b>  |
| <b>EXXON GAS STATION</b><br>Database: US AIRS MINOR, Date of Government Version: 10/12/2016<br>EPA plant ID:: 110001258503    | <b>10335 OLD GEORGETOWN</b> | <b>P93 / 8</b>               | <b>220</b>  |
| <b>MARRIOTT CORPORATION</b><br>Database: US AIRS MINOR, Date of Government Version: 10/12/2016<br>EPA plant ID:: 110001852674 | <b>10400 FERNWOOD ROAD</b>  | <b>S105 / 8</b>              | <b>246</b>  |
| <b>STA BRITE</b><br>Database: US AIRS MINOR, Date of Government Version: 10/12/2016<br>EPA plant ID:: 110001312838            | <b>10305 OLD GEORGETOWN</b> | <b>W119 / 8</b>              | <b>258</b>  |
| <b>GROSVENOR ELEMENTARY</b><br>Database: US AIRS MINOR, Date of Government Version: 10/12/2016<br>EPA plant ID:: 110001784409 | <b>5701 GROSVENOR LANE</b>  | <b>X122 / 8</b>              | <b>260</b>  |
| <b>MONT. CO. GOV. 6400</b><br>Database: US AIRS MINOR, Date of Government Version: 10/12/2016<br>EPA plant ID:: 110001783623  | <b>6400 DEMOCRACY BOULE</b> | <b>143 / 8</b>               | <b>276</b>  |
| <b>FERNWOOD NURSING CEN</b><br>Database: US AIRS MINOR, Date of Government Version: 10/12/2016<br>EPA plant ID:: 110001281390 | <b>6530 DEMOCRACY BOULE</b> | <b>AN194 / 8</b>             | <b>323</b>  |
| <b>BETHESDA UNITED CHUR</b><br>Database: US AIRS MINOR, Date of Government Version: 10/12/2016<br>EPA plant ID:: 110001785505 | <b>10110 FERNWOOD ROAD</b>  | <b>BB242 / 8</b>             | <b>350</b>  |
| <b>BETHESDA FIRE DEPART</b><br>Database: US AIRS MINOR, Date of Government Version: 10/12/2016                                | <b>6700 DEMOCRACY BOULE</b> | <b>BG246 / 8</b>             | <b>353</b>  |

## EXECUTIVE SUMMARY

EPA plant ID:: 110001250397

**ASHBURTON ELEMENTARY      6314 LONE OAK DRIVE      CD331 / 8      403**

Database: US AIRS MINOR, Date of Government Version: 10/12/2016

EPA plant ID:: 110001678293

**BRADLEY BOULEVARD, 7      7440 BRADLEY BOULEVA      DO465 / 10      486**

Database: US AIRS MINOR, Date of Government Version: 10/12/2016

EPA plant ID:: 110001785284

**BRADLEY BOULEVARD, 7      7430 BRADLEY BOULEVA      DO466 / 10      487**

Database: US AIRS MINOR, Date of Government Version: 10/12/2016

EPA plant ID:: 110001785275

FINDS: Facility Index System/Facility Registry System

A review of the FINDS list, as provided by EDR, and dated 02/03/2020 has revealed that there are 52 FINDS sites within the requested target property.

| <u>Site</u>   | <u>Address</u>              | <u>Map ID / Focus Map(s)</u> | <u>Page</u> |
|---|-----------------------------|------------------------------|-------------|
| NIH DL PROPERTY WARE<br>Registry ID:: 110003543498                                      | 16050 INDUSTRIAL DR         | A1 / 1                       | 139         |
| ARMED FORCES INST OF<br>Registry ID:: 110016750434                                      | 16050 INDUSTRIAL DR         | A2 / 1                       | 139         |
| <b>NIH / DL PROPERTY WA</b><br>Registry ID:: 110070432588                               | <b>16050 INDUSTRIAL DR,</b> | <b>A5 / 1</b>                | <b>147</b>  |
| MARRIOTT CORPORATION<br>Registry ID:: 110011899197                                      | 15710 SHADY GROVE           | 7 / 2                        | 150         |
| WSSC - FALLS ROAD<br>Registry ID:: 110008427871   | FALLS ROAD AT GLEN R        | 11 / 5                       | 152         |
| <b>MD. NAT'L CAPITOL PK</b><br>Registry ID:: 110001786201                               | <b>7400 TUCKERMAN LANE</b>  | <b>12 / 8</b>                | <b>153</b>  |
| LOCKHEED MARTIN<br>Registry ID:: 110064091842   | 6777 ROCKLEDGE DR           | C15 / 8                      | 155         |
| <b>ROCKLEDGE CENTRE I</b><br>Registry ID:: 110003541267                                 | <b>6705 ROCKLEDGE DR</b>    | <b>C17 / 8</b>               | <b>156</b>  |
| <b>LOCKHEED MARTIN CORP</b><br>Registry ID:: 110001682359                               | <b>6801 ROCKLEDGE DRIVE</b> | <b>D21 / 8</b>               | <b>160</b>  |
| <b>ROCKLEDGE CENTRE II</b><br>Registry ID:: 110003541276                                | <b>6701 ROCKLEDGE DR</b>    | <b>E27 / 8</b>               | <b>171</b>  |
| PCI OF AMERICA, INC.<br>Registry ID:: 110011502427                                      | 6610 ROCKLEDGE DR. S        | F30 / 8                      | 175         |
| <b>ROCKLEDGE DRIVE, 661</b><br>Registry ID:: 110001786434                               | <b>6610 ROCKLEDGE DRIVE</b> | <b>F31 / 8</b>               | <b>175</b>  |
| HMS HOST CORP/BOWMAN<br>Registry ID:: 110064823847                                      | 6905 ROCKLEDGE DR           | 35 / 8                       | 178         |
| <b>ROCKLEDGE DRIVE, 660</b><br>Registry ID:: 110058275058<br>Registry ID:: 110001258451 | <b>6600 ROCKLEDGE DRIVE</b> | <b>G38 / 8</b>               | <b>179</b>  |
| <b>THE CHAMPLAIN BUILDI</b>   | <b>6500 ROCK SPRING ROA</b> | <b>J56 / 8</b>               | <b>195</b>  |



## EXECUTIVE SUMMARY

|                             |                             |                  |            |
|-----------------------------|-----------------------------|------------------|------------|
| Registry ID:: 110028106886  |                             |                  |            |
| GREENSTONE INDUSTRIE        | 6500 ROCK SPRINGS DR        | J59 / 8          | 197        |
| Registry ID:: 110011465280  |                             |                  |            |
| THE BEDFORD BUILDING        | 6500 ROCK SPRING DRI        | J60 / 8          | 197        |
| Registry ID:: 110019899840  |                             |                  |            |
| <b>JOHNSON, WALTER HIGH</b> | <b>6400 ROCK SPRING DRI</b> | <b>M72 / 8</b>   | <b>204</b> |
| Registry ID:: 110001784472  |                             |                  |            |
| <b>WILDWOOD MEDICAL CEN</b> | <b>10401 OLD GEORGETOWN</b> | <b>76 / 8</b>    | <b>208</b> |
| Registry ID:: 110001783419  |                             |                  |            |
| <b>I.B.M. REAL ESTATE D</b> | <b>10401 FERNWOOD ROAD</b>  | <b>N84 / 8</b>   | <b>213</b> |
| Registry ID:: 110001784150  |                             |                  |            |
| <b>EXXON GAS STATION</b>    | <b>10335 OLD GEORGETOWN</b> | <b>P93 / 8</b>   | <b>220</b> |
| Registry ID:: 110001258503  |                             |                  |            |
| <b>GEORGETOWN SQ CLNRS</b>  | <b>10400 OLD GEORGETOWN</b> | <b>R100 / 8</b>  | <b>230</b> |
| Registry ID:: 110001250538  |                             |                  |            |
| <b>MARRIOTT CORPORATION</b> | <b>10400 FERNWOOD ROAD</b>  | <b>S105 / 8</b>  | <b>246</b> |
| Registry ID:: 110001852674  |                             |                  |            |
| <b>THE WESTMORELAND BUI</b> | <b>6430 ROCKLEDGE DRIVE</b> | <b>T107 / 8</b>  | <b>249</b> |
| Registry ID:: 110019899877  |                             |                  |            |
| <b>LOCKHEED MARTIN CORP</b> | <b>6560 ROCK SPRING DR</b>  | <b>U111 / 8</b>  | <b>251</b> |
| Registry ID:: 110015817954  |                             |                  |            |
| <b>STA BRITE</b>            | <b>10305 OLD GEORGETOWN</b> | <b>W119 / 8</b>  | <b>258</b> |
| Registry ID:: 110005973358  |                             |                  |            |
| Registry ID:: 110001312838  |                             |                  |            |
| <b>GROSVENOR ELEMENTARY</b> | <b>5701 GROSVENOR LANE</b>  | <b>X122 / 8</b>  | <b>260</b> |
| Registry ID:: 110001784409  |                             |                  |            |
| <b>WILDWOOD MANOR SWIMM</b> | <b>10235 HATHERLEIGH DR</b> | <b>Y125 / 8</b>  | <b>266</b> |
| Registry ID:: 110019907092  |                             |                  |            |
| <b>THE CHAMPLAIN BUILDI</b> | <b>6410 ROCKLEDGE DRIVE</b> | <b>AA131 / 8</b> | <b>270</b> |
| Registry ID:: 110028106877  |                             |                  |            |
| <b>THE CAMALIER BUILDIN</b> | <b>10215 FERNWOOD ROAD</b>  | <b>AB133 / 8</b> | <b>271</b> |
| Registry ID:: 110019899804  |                             |                  |            |
| THE CHAMPLAIN BUILDI        | 6401 ROCKLEDGE DRIVE        | 142 / 8          | 275        |
| Registry ID:: 110019899868  |                             |                  |            |
| <b>MONT. CO. GOV. 6400</b>  | <b>6400 DEMOCRACY BOULE</b> | <b>143 / 8</b>   | <b>276</b> |
| Registry ID:: 110056018544  |                             |                  |            |
| Registry ID:: 110001783623  |                             |                  |            |
| <b>DEMOCRACY PLAZA II</b>   | <b>6707 DEMOCRACY BLVD.</b> | <b>AD146 / 8</b> | <b>278</b> |
| Registry ID:: 110019909786  |                             |                  |            |
| <b>CVS PHARMACY 1475</b>    | <b>10233 OLD GEORGETOWN</b> | <b>AE148 / 8</b> | <b>279</b> |
| Registry ID:: 110045544933  |                             |                  |            |
| <b>WILDWOOD SUPER CLEAN</b> | <b>10221A OLD GEORGETOW</b> | <b>AE155 / 8</b> | <b>293</b> |
| Registry ID:: 110019882082  |                             |                  |            |
| MIXT GREENS                 | 10219 OLD GEORGETOWN        | AE156 / 8        | 294        |
| Registry ID:: 110056015155  |                             |                  |            |
| SUN DEMOLITION @ GRO        | 5430 GROSVENOR LANE         | AJ172 / 8        | 305        |
| Registry ID:: 110064092011  |                             |                  |            |
| VERIZON MARYLAND INC        | 5704 GROSVENOR ROAD         | AK180 / 8        | 313        |

## EXECUTIVE SUMMARY

|                             |                                |                   |            |
|-----------------------------|--------------------------------|-------------------|------------|
| Registry ID:: 110005973214  |                                |                   |            |
| <b>MARRIOTT SUITES BETH</b> | <b>6711 DEMOCRACY BLVD</b>     | <b>AM188 / 8</b>  | <b>318</b> |
| Registry ID:: 110003535719  |                                |                   |            |
| <b>FERNWOOD NURSING CEN</b> | <b>6530 DEMOCRACY BOULE</b>    | <b>AN194 / 8</b>  | <b>323</b> |
| Registry ID:: 110001281390  |                                |                   |            |
| <b>DEMOCRACY PLAZA I</b>    | <b>6701 DEMOCRACY BOULE</b>    | <b>AT206 / 8</b>  | <b>330</b> |
| Registry ID:: 110020141309  |                                |                   |            |
| LONE OAK MONTESSORY         | 10100 OLD GORGETOWN            | AW221 / 8         | 340        |
| Registry ID:: 110037076829  |                                |                   |            |
| <b>BETHESDA UNITED CHUR</b> | <b>10110 FERNWOOD ROAD</b>     | <b>BB242 / 8</b>  | <b>350</b> |
| Registry ID:: 110001785505  |                                |                   |            |
| <b>BETHESDA FIRE DEPART</b> | <b>6700 DEMOCRACY BOULE</b>    | <b>BG246 / 8</b>  | <b>353</b> |
| Registry ID:: 110001250397  |                                |                   |            |
| GLENBROOK NURSERY SC        | 10010 FERNWOOD ROAD            | BH250 / 8         | 356        |
| Registry ID:: 110011895413  |                                |                   |            |
| Not reported                | 5907 LONE OAK                  | BW304 / 8         | 389        |
| Registry ID:: 110019875036  |                                |                   |            |
| <b>ASHBURTON ELEMENTARY</b> | <b>6314 LONE OAK DRIVE</b>     | <b>CD331 / 8</b>  | <b>403</b> |
| Registry ID:: 110001678293  |                                |                   |            |
| <b>ANTOINETTE BOZIEVICH</b> | <b>9803 MOUTACK AVE</b>        | <b>CX407 / 8</b>  | <b>451</b> |
| Registry ID:: 110010717368  |                                |                   |            |
| 9720 MONTAUK AVE.           | 9720 MONTAUK AVE.              | DB420 / 8         | 460        |
| Registry ID:: 110011524314  |                                |                   |            |
| <b>BRADLEY BOULEVARD, 7</b> | <b>7440 BRADLEY BOULEVA</b>    | <b>DO465 / 10</b> | <b>486</b> |
| Registry ID:: 110001785284  |                                |                   |            |
| <b>BRADLEY BOULEVARD, 7</b> | <b>7430 BRADLEY BOULEVA</b>    | <b>DO466 / 10</b> | <b>487</b> |
| Registry ID:: 110001785275  |                                |                   |            |
| <b>LOWER BOOZE CREEK ST</b> | <b>ROYAL DOMINION DR &amp;</b> | <b>467 / 10</b>   | <b>488</b> |
| Registry ID:: 110044902022  |                                |                   |            |

### ECHO: Enforcement & Compliance History Information

A review of the ECHO list, as provided by EDR, and dated 01/05/2020 has revealed that there are 35 ECHO sites within the requested target property.

| <u>Site</u>                 | <u>Address</u>              | <u>Map ID / Focus Map(s)</u> | <u>Page</u> |
|-----------------------------|-----------------------------|------------------------------|-------------|
| <b>NIH / DL PROPERTY WA</b> | <b>16050 INDUSTRIAL DR,</b> | <b>A5 / 1</b>                | <b>147</b>  |
| Registry ID: 110070432588   |                             |                              |             |
| <b>MD. NAT'L CAPITOL PK</b> | <b>7400 TUCKERMAN LANE</b>  | <b>12 / 8</b>                | <b>153</b>  |
| Registry ID: 110001786201   |                             |                              |             |
| <b>ROCKLEDGE CENTRE I</b>   | <b>6705 ROCKLEDGE DR</b>    | <b>C17 / 8</b>               | <b>156</b>  |
| Registry ID: 110003541267   |                             |                              |             |
| <b>LOCKHEED MARTIN CORP</b> | <b>6801 ROCKLEDGE DRIVE</b> | <b>D21 / 8</b>               | <b>160</b>  |
| Registry ID: 110001682359   |                             |                              |             |
| <b>ROCKLEDGE CENTRE II</b>  | <b>6701 ROCKLEDGE DR</b>    | <b>E27 / 8</b>               | <b>171</b>  |
| Registry ID: 110003541276   |                             |                              |             |
| <b>ROCKLEDGE DRIVE, 661</b> | <b>6610 ROCKLEDGE DRIVE</b> | <b>F31 / 8</b>               | <b>175</b>  |

## EXECUTIVE SUMMARY

|                             |                             |                  |            |
|-----------------------------|-----------------------------|------------------|------------|
| Registry ID: 110001786434   |                             |                  |            |
| <b>ROCKLEDGE DRIVE, 660</b> | <b>6600 ROCKLEDGE DRIVE</b> | <b>G38 / 8</b>   | <b>179</b> |
| Registry ID: 110001258451   |                             |                  |            |
| <b>THE CHAMPLAIN BUILDI</b> | <b>6500 ROCK SPRING ROA</b> | <b>J56 / 8</b>   | <b>195</b> |
| Registry ID: 110028106886   |                             |                  |            |
| <b>JOHNSON, WALTER HIGH</b> | <b>6400 ROCK SPRING DRI</b> | <b>M72 / 8</b>   | <b>204</b> |
| Registry ID: 110001784472   |                             |                  |            |
| <b>WILDWOOD MEDICAL CEN</b> | <b>10401 OLD GEORGETOWN</b> | <b>76 / 8</b>    | <b>208</b> |
| Registry ID: 110001783419   |                             |                  |            |
| <b>I.B.M. REAL ESTATE D</b> | <b>10401 FERNWOOD ROAD</b>  | <b>N84 / 8</b>   | <b>213</b> |
| Registry ID: 110001784150   |                             |                  |            |
| <b>EXXON GAS STATION</b>    | <b>10335 OLD GEORGETOWN</b> | <b>P93 / 8</b>   | <b>220</b> |
| Registry ID: 110001258503   |                             |                  |            |
| <b>GEORGETOWN SQ CLNRS</b>  | <b>10400 OLD GEORGETOWN</b> | <b>R100 / 8</b>  | <b>230</b> |
| Registry ID: 110001250538   |                             |                  |            |
| <b>MARRIOTT CORPORATION</b> | <b>10400 FERNWOOD ROAD</b>  | <b>S105 / 8</b>  | <b>246</b> |
| Registry ID: 110001852674   |                             |                  |            |
| <b>THE WESTMORELAND BUI</b> | <b>6430 ROCKLEDGE DRIVE</b> | <b>T107 / 8</b>  | <b>249</b> |
| Registry ID: 110019899877   |                             |                  |            |
| <b>LOCKHEED MARTIN CORP</b> | <b>6560 ROCK SPRING DR</b>  | <b>U111 / 8</b>  | <b>251</b> |
| Registry ID: 110015817954   |                             |                  |            |
| <b>STA BRITE</b>            | <b>10305 OLD GEORGETOWN</b> | <b>W119 / 8</b>  | <b>258</b> |
| Registry ID: 110005973358   |                             |                  |            |
| Registry ID: 110001312838   |                             |                  |            |
| <b>GROSVENOR ELEMENTARY</b> | <b>5701 GROSVENOR LANE</b>  | <b>X122 / 8</b>  | <b>260</b> |
| Registry ID: 110001784409   |                             |                  |            |
| <b>WILDWOOD MANOR SWIMM</b> | <b>10235 HATHERLEIGH DR</b> | <b>Y125 / 8</b>  | <b>266</b> |
| Registry ID: 110019907092   |                             |                  |            |
| <b>THE CHAMPLAIN BUILDI</b> | <b>6410 ROCKLEDGE DRIVE</b> | <b>AA131 / 8</b> | <b>270</b> |
| Registry ID: 110028106877   |                             |                  |            |
| <b>THE CAMALIER BUILDIN</b> | <b>10215 FERNWOOD ROAD</b>  | <b>AB133 / 8</b> | <b>271</b> |
| Registry ID: 110019899804   |                             |                  |            |
| <b>MONT. CO. GOV. 6400</b>  | <b>6400 DEMOCRACY BOULE</b> | <b>143 / 8</b>   | <b>276</b> |
| Registry ID: 110001783623   |                             |                  |            |
| <b>DEMOCRACY PLAZA II</b>   | <b>6707 DEMOCRACY BLVD.</b> | <b>AD146 / 8</b> | <b>278</b> |
| Registry ID: 110019909786   |                             |                  |            |
| <b>CVS PHARMACY 1475</b>    | <b>10233 OLD GEORGETOWN</b> | <b>AE148 / 8</b> | <b>279</b> |
| Registry ID: 110045544933   |                             |                  |            |
| <b>WILDWOOD SUPER CLEAN</b> | <b>10221A OLD GEORGETOW</b> | <b>AE155 / 8</b> | <b>293</b> |
| Registry ID: 110019882082   |                             |                  |            |
| <b>MARRIOTT SUITES BETH</b> | <b>6711 DEMOCRACY BLVD</b>  | <b>AM188 / 8</b> | <b>318</b> |
| Registry ID: 110003535719   |                             |                  |            |
| <b>FERNWOOD NURSING CEN</b> | <b>6530 DEMOCRACY BOULE</b> | <b>AN194 / 8</b> | <b>323</b> |
| Registry ID: 110001281390   |                             |                  |            |
| <b>DEMOCRACY PLAZA I</b>    | <b>6701 DEMOCRACY BOULE</b> | <b>AT206 / 8</b> | <b>330</b> |
| Registry ID: 110020141309   |                             |                  |            |
| <b>BETHESDA UNITED CHUR</b> | <b>10110 FERNWOOD ROAD</b>  | <b>BB242 / 8</b> | <b>350</b> |



## EXECUTIVE SUMMARY

|                             |                                |                   |            |
|-----------------------------|--------------------------------|-------------------|------------|
| Registry ID: 110001785505   |                                |                   |            |
| <b>BETHESDA FIRE DEPART</b> | <b>6700 DEMOCRACY BOULE</b>    | <b>BG246 / 8</b>  | <b>353</b> |
| Registry ID: 110001250397   |                                |                   |            |
| <b>ASHBURTON ELEMENTARY</b> | <b>6314 LONE OAK DRIVE</b>     | <b>CD331 / 8</b>  | <b>403</b> |
| Registry ID: 110001678293   |                                |                   |            |
| <b>ANTOINETTE BOZIEVICH</b> | <b>9803 MOUTACK AVE</b>        | <b>CX407 / 8</b>  | <b>451</b> |
| Registry ID: 110010717368   |                                |                   |            |
| <b>BRADLEY BOULEVARD, 7</b> | <b>7440 BRADLEY BOULEVA</b>    | <b>DO465 / 10</b> | <b>486</b> |
| Registry ID: 110001785284   |                                |                   |            |
| <b>BRADLEY BOULEVARD, 7</b> | <b>7430 BRADLEY BOULEVA</b>    | <b>DO466 / 10</b> | <b>487</b> |
| Registry ID: 110001785275   |                                |                   |            |
| <b>LOWER BOOZE CREEK ST</b> | <b>ROYAL DOMINION DR &amp;</b> | <b>467 / 10</b>   | <b>488</b> |
| Registry ID: 110044902022   |                                |                   |            |

### PA AIRS: Permit and Emissions Inventory Data

A review of the PA AIRS list, as provided by EDR, and dated 03/17/2020 has revealed that there is 1 PA AIRS site within the requested target property.

| <u>Site</u>   | <u>Address</u>    | <u>Map ID / Focus Map(s)</u> | <u>Page</u> |
|---|-------------------|------------------------------|-------------|
| HMS HOST CORP/BOWMAN<br>Primary Facility Id: 784460 | 6905 ROCKLEDGE DR | 154 / 8                      | 192         |

### MD ASBESTOS: Asbestos Notification Listing

A review of the MD ASBESTOS list, as provided by EDR, and dated 09/30/2019 has revealed that there are 10 MD ASBESTOS sites within the requested target property.

| <u>Site</u>                | <u>Address</u>              | <u>Map ID / Focus Map(s)</u> | <u>Page</u> |
|----------------------------|-----------------------------|------------------------------|-------------|
| <b>NIH ROCK 1 BUILDING</b> | <b>6705 ROCKLEDGE DRIVE</b> | <b>C18 / 8</b>               | <b>158</b>  |
| <b>MARTIN MARIETTA</b>     | <b>6801 ROCKLEDGE DR</b>    | <b>D22 / 8</b>               | <b>165</b>  |
| LOCKHEED MARTIN            | 6801 ROCKLEDGE DR.          | D25 / 8                      | 169         |
| CONCRETE DUCT BANK         | 10401 FERNWOOD DR           | N85 / 8                      | 214         |
| GROSVENOR CENTER           | 5701 GROSVENOR LANE         | X123 / 8                     | 262         |
| LABCORP BETHESDA - C       | 10215 FERNWOOD RD           | AB134 / 8                    | 272         |
| BASEMENT O&M WORK ST       | 6030 GROSVENOR LN           | AI187 / 8                    | 317         |
| CHURCH OF CHRIST           | 10010 FERNWOOD ROAD         | BH251 / 8                    | 357         |
| WMAL-TRANSMITTER BLD       | 7115 GREEN TREE RD          | DK452 / 8                    | 478         |
| ROCKHURST RD.-6508         | 6508 ROCKHURST RD.          | 463 / 8                      | 485         |

### MD DRYCLEANERS: Registered Drycleaning Facilities

A review of the MD DRYCLEANERS list, as provided by EDR, and dated 02/04/2020 has revealed that there are 3 MD DRYCLEANERS sites within the requested target property.

| <u>Site</u>                                      | <u>Address</u>              | <u>Map ID / Focus Map(s)</u> | <u>Page</u> |
|--|-----------------------------|------------------------------|-------------|
| <b>GEORGETOWN SQ CLNRS</b><br>Facility Status: I | <b>10400 OLD GEORGETOWN</b> | <b>R100 / 8</b>              | <b>230</b>  |

## EXECUTIVE SUMMARY

|                             |                             |                  |            |
|-----------------------------|-----------------------------|------------------|------------|
| Facility Id: 031-1180       |                             |                  |            |
| <b>STA BRITE</b>            | <b>10305 OLD GEORGETOWN</b> | <b>W119 / 8</b>  | <b>258</b> |
| Facility Status: I          |                             |                  |            |
| Facility Id: 031-0923       |                             |                  |            |
| <b>WILDWOOD SUPER CLEAN</b> | <b>10221A OLD GEORGETOW</b> | <b>AE154 / 8</b> | <b>293</b> |
| Facility Status: I          |                             |                  |            |
| Facility Id: 031-1738       |                             |                  |            |

### MD Financial Assurance: Financial Assurance Information Listing

A review of the MD Financial Assurance list, as provided by EDR, has revealed that there are 28 MD Financial Assurance sites within the requested target property.

| <u>Site</u>   | <u>Address</u>              | <u>Map ID / Focus Map(s)</u> | <u>Page</u> |
|---|-----------------------------|------------------------------|-------------|
| <b>A. B. VEIRS &amp; SONS,</b>  | <b>1050 W. MONTGOMERY A</b> | <b>B8 / 4</b>                | <b>150</b>  |
| Database: Financial Assurance 2, Date of Government Version: 01/15/2020 |                             |                              |             |
| Facility Id: 11688  |                             |                              |             |
| <b>ONE ROCKLEDGE CENTRE</b>   | <b>6705 ROCKLEDGE DRIVE</b> | <b>C20 / 8</b>               | <b>159</b>  |
| Database: Financial Assurance 2, Date of Government Version: 01/15/2020 |                             |                              |             |
| Facility Id: 11334  |                             |                              |             |
| <b>LOCKHEED MARTIN CORP</b>   | <b>6801 ROCKLEDGE DRIVE</b> | <b>D23 / 8</b>               | <b>167</b>  |
| Database: Financial Assurance 2, Date of Government Version: 01/15/2020 |                             |                              |             |
| Facility Id: 10552  |                             |                              |             |
| <b>TWO ROCKLEDGE CENTRE</b>   | <b>6701 ROCKLEDGE DRIVE</b> | <b>E28 / 8</b>               | <b>173</b>  |
| Database: Financial Assurance 2, Date of Government Version: 01/15/2020 |                             |                              |             |
| Facility Id: 3143   |                             |                              |             |
| <b>ROCKLEDGE EXECUTIVE</b>  | <b>6610 ROCKLEDGE DRIVE</b> | <b>F32 / 8</b>               | <b>176</b>  |
| Database: Financial Assurance 2, Date of Government Version: 01/15/2020 |                             |                              |             |
| Facility Id: 2531   |                             |                              |             |
| <b>ROCKLEDGE EXECUTIVE</b>  | <b>6600 ROCKLEDGE DRIVE</b> | <b>G40 / 8</b>               | <b>181</b>  |
| Database: Financial Assurance 2, Date of Government Version: 01/15/2020 |                             |                              |             |
| Facility Id: 2528   |                             |                              |             |
| <b>DEMOCRACY CENTER</b>   | <b>6901 ROCKLEDGE DRIVE</b> | <b>I47 / 8</b>               | <b>184</b>  |
| Database: Financial Assurance 2, Date of Government Version: 01/15/2020 |                             |                              |             |
| Facility Id: 17444  |                             |                              |             |
| <b>DEMOCRACY CENTER</b>   | <b>6903 ROCKLEDGE DRIVE</b> | <b>I51 / 8</b>               | <b>186</b>  |
| Database: Financial Assurance 2, Date of Government Version: 01/15/2020 |                             |                              |             |
| Facility Id: 12491  |                             |                              |             |
| <b>DEMOCRACY CENTER</b>   | <b>6905 ROCKLEDGE DRIVE</b> | <b>I55 / 8</b>               | <b>193</b>  |
| Database: Financial Assurance 2, Date of Government Version: 01/15/2020 |                             |                              |             |
| Facility Id: 17443  |                             |                              |             |
| <b>BEDFORD BUILDING</b>   | <b>6500 ROCK SPRING DRI</b> | <b>J58 / 8</b>               | <b>196</b>  |
| Database: Financial Assurance 2, Date of Government Version: 01/15/2020 |                             |                              |             |
| Facility Id: 15520  |                             |                              |             |
| <b>WALTER JOHNSON HIGH</b>  | <b>6400 ROCK SPRING ROA</b> | <b>M75 / 8</b>               | <b>207</b>  |
| Database: Financial Assurance 2, Date of Government Version: 01/15/2020 |                             |                              |             |
| Facility Id: 14134  |                             |                              |             |
| <b>FERNWOOD BUILDING</b>  | <b>10401 FERNWOOD ROAD,</b> | <b>N86 / 8</b>               | <b>215</b>  |
| Database: Financial Assurance 2, Date of Government Version: 01/15/2020 |                             |                              |             |

## EXECUTIVE SUMMARY

|   |                             |                  |            |
|---|-----------------------------|------------------|------------|
| Facility Id: 336  |                             |                  |            |
| <b>24444 WILDWOOD MANOR</b>   | <b>10335 OLD GEORGETOWN</b> | <b>P96 / 8</b>   | <b>227</b> |
| Database: Financial Assurance 2, Date of Government Version: 01/15/2020 |                             |                  |            |
| Facility Id: 2489   |                             |                  |            |
| <b>GEORGETOWN SQUARE</b>  | <b>10400 OLD GEORGETOWN</b> | <b>R101 / 8</b>  | <b>241</b> |
| Database: Financial Assurance 2, Date of Government Version: 01/15/2020 |                             |                  |            |
| Facility Id: 2533   |                             |                  |            |
| <b>MARRIOTT INTERNATIONAL</b>   | <b>10400 FERNWOOD ROAD</b>  | <b>S106 / 8</b>  | <b>247</b> |
| Database: Financial Assurance 2, Date of Government Version: 01/15/2020 |                             |                  |            |
| Facility Id: 15764  |                             |                  |            |
| <b>FORMER WESTMORLAND B</b>   | <b>6430 ROCKLEDGE DRIVE</b> | <b>T109 / 8</b>  | <b>250</b> |
| Database: Financial Assurance 2, Date of Government Version: 01/15/2020 |                             |                  |            |
| Facility Id: 14899  |                             |                  |            |
| <b>6560 ROCK SPRING DRI</b>   | <b>6560 ROCK SPRING DRI</b> | <b>U113 / 8</b>  | <b>254</b> |
| Database: Financial Assurance 2, Date of Government Version: 01/15/2020 |                             |                  |            |
| Facility Id: 5240   |                             |                  |            |
| <b>FORMER CHAMPLAIN BLD</b>   | <b>6410 ROCKLEDGE DRIVE</b> | <b>AA132 / 8</b> | <b>270</b> |
| Database: Financial Assurance 2, Date of Government Version: 01/15/2020 |                             |                  |            |
| Facility Id: 14898  |                             |                  |            |
| <b>DEMOCRACY PLAZA II</b>   | <b>6707 DEMOCRACY BLVD.</b> | <b>AD147 / 8</b> | <b>278</b> |
| Database: Financial Assurance 2, Date of Government Version: 01/15/2020 |                             |                  |            |
| Facility Id: 5262   |                             |                  |            |
| <b>MARINER HEALTH OF BE</b>   | <b>5721 GROSVENOR LANE</b>  | <b>AH166 / 8</b> | <b>300</b> |
| Database: Financial Assurance 2, Date of Government Version: 01/15/2020 |                             |                  |            |
| Facility Id: 114  |                             |                  |            |
| <b>GROSVENOR HEIGHTS</b>  | <b>5400 GROSVENOR LANE</b>  | <b>AJ177 / 8</b> | <b>309</b> |
| Database: Financial Assurance 2, Date of Government Version: 01/15/2020 |                             |                  |            |
| Facility Id: 20564  |                             |                  |            |
| Facility Id: 12575  |                             |                  |            |
| <b>VERIZON COMMUNICATIO</b>   | <b>5704 GROSVENOR LANE</b>  | <b>AK181 / 8</b> | <b>313</b> |
| Database: Financial Assurance 2, Date of Government Version: 01/15/2020 |                             |                  |            |
| Facility Id: 7605   |                             |                  |            |
| <b>BETHESDA MARRIOTT SU</b>   | <b>6711 DEMOCRACY BOULE</b> | <b>AM191 / 8</b> | <b>321</b> |
| Database: Financial Assurance 2, Date of Government Version: 01/15/2020 |                             |                  |            |
| Facility Id: 5259   |                             |                  |            |
| <b>MANORCARE FERNWOOD</b>   | <b>6530 DEMOCRACY BOULE</b> | <b>AN196 / 8</b> | <b>325</b> |
| Database: Financial Assurance 2, Date of Government Version: 01/15/2020 |                             |                  |            |
| Facility Id: 7765   |                             |                  |            |
| <b>DEMOCRACY PLAZA I</b>  | <b>6701 DEMOCRACY BLVD.</b> | <b>AT207 / 8</b> | <b>331</b> |
| Database: Financial Assurance 2, Date of Government Version: 01/15/2020 |                             |                  |            |
| Facility Id: 5221   |                             |                  |            |
| <b>BETHESDA FIRE DEPT.</b>  | <b>6700 DEMOCRACY BOULE</b> | <b>BG248 / 8</b> | <b>354</b> |
| Database: Financial Assurance 2, Date of Government Version: 01/15/2020 |                             |                  |            |
| Facility Id: 14705  |                             |                  |            |
| <b>ASHBURTON ELEMENTARY</b>   | <b>6314 LONE OAK DRIVE</b>  | <b>CD331 / 8</b> | <b>403</b> |
| Database: Financial Assurance 2, Date of Government Version: 01/15/2020 |                             |                  |            |
| Facility Id: 18754  |                             |                  |            |
| <b>WMAL, INC.</b>   | <b>7115 GREENTREE ROAD</b>  | <b>DK453 / 8</b> | <b>479</b> |
| Database: Financial Assurance 2, Date of Government Version: 01/15/2020 |                             |                  |            |



## EXECUTIVE SUMMARY

Facility Id: 2693

MD LEAD: Lead Inspection Database

A review of the MD LEAD list, as provided by EDR, and dated 04/01/2020 has revealed that there are 292 MD LEAD sites within the requested target property.

| <u>Site</u>                               | <u>Address</u>       | <u>Map ID / Focus Map(s)</u> | <u>Page</u> |
|---|----------------------|------------------------------|-------------|
| Not reported<br>Facility ID: 160700696936 | 10504 FARNHAM DRIVE  | 33 / 8                       | 177         |
| Not reported<br>Facility ID: 160700696548 | 6101 RUDYARD DRIVE   | 34 / 8                       | 177         |
| Not reported<br>Facility ID: 160700695794 | 5719 ROSSMORE DRIVE  | 41 / 8                       | 182         |
| Not reported<br>Facility ID: 160700696880 | 5924 RUDYARD DRIVE   | H42 / 8                      | 182         |
| Not reported<br>Facility ID: 160700698343 | 5928 RUDYARD DR      | H43 / 8                      | 183         |
| Not reported<br>Facility ID: 160700696812 | 10329 SAINT ALBANS D | 44 / 8                       | 183         |
| Not reported<br>Facility ID: 161300697543 | 5933 ROSSMORE DR     | 61 / 8                       | 197         |
| Not reported<br>Facility ID: 160700696947 | 6000 CHATSWORTH LANE | K62 / 8                      | 198         |
| Not reported<br>Facility ID: 160700697326 | 5921 AVON DRIVE      | 63 / 8                       | 198         |
| Not reported<br>Facility ID: 160700697667 | 6004 CHATSWORTH LANE | K64 / 8                      | 199         |
| Not reported<br>Facility ID: 160700698877 | 6019 CHATSWORTH LANE | 65 / 8                       | 200         |
| Not reported<br>Facility ID: 160700699314 | 5933 AVON DRIVE      | L66 / 8                      | 201         |
| Not reported<br>Facility ID: 160700695954 | 10307 CHESHIRE TERR  | 67 / 8                       | 201         |
| Not reported<br>Facility ID: 160700697793 | 5937 AVON DRIVE      | L68 / 8                      | 202         |
| Not reported<br>Facility ID: 160700696116 | 10400 FLEMING AVENU  | 70 / 8                       | 203         |
| Not reported<br>Facility ID: 160700697975 | 5928 AVON DR         | L77 / 8                      | 209         |
| Not reported<br>Facility ID: 160700697975 | 5928 AVON DRIVE      | L78 / 8                      | 210         |
| Not reported                              | 5928 AVON DRIVE      | L79 / 8                      | 210         |
| Not reported<br>Facility ID: 160700696366 | 6017 ROSSMORE DRIVE  | 80 / 8                       | 211         |
| Not reported                              | 6035 CHATSWORTH LANE | 81 / 8                       | 211         |

## EXECUTIVE SUMMARY

|                           |                      |           |     |
|---------------------------|----------------------|-----------|-----|
| Facility ID: 160700698161 |                      |           |     |
| Not reported              | 10301 ST ALBANS DRIV | 87 / 8    | 216 |
| Facility ID: 160700699198 |                      |           |     |
| Not reported              | 6001 AVON DRIVE      | O88 / 8   | 217 |
| Facility ID: 160700698627 |                      |           |     |
| Not reported              | 6005 AVON DRIVE      | O89 / 8   | 217 |
| Facility ID: 160700697827 |                      |           |     |
| Not reported              | 5701 CHESHIRE DRIVE  | 97 / 8    | 228 |
| Facility ID: 160700695806 |                      |           |     |
| Not reported              | 10305 FARNHAM DRIVE  | Q98 / 8   | 229 |
| Facility ID: 160700696652 |                      |           |     |
| Not reported              | 6036 ROSSMORE DRIVE  | V114 / 8  | 255 |
| Facility ID: 160700699212 |                      |           |     |
| Not reported              | 10300 FARNHAM DRIVE  | Q115 / 8  | 255 |
| Facility ID: 160700699507 |                      |           |     |
| Not reported              | 6009 CHESHIRE DRIVE  | 116 / 8   | 256 |
| Facility ID: 160700697840 |                      |           |     |
| Not reported              | 6048 ROSSMORE DR     | 117 / 8   | 256 |
| Facility ID: 160700697166 |                      |           |     |
| Not reported              | 6041 AVON DRIVE      | V118 / 8  | 257 |
| Facility ID: 160700698844 |                      |           |     |
| Not reported              | 10212 TYBURN TERR    | 126 / 8   | 267 |
| Facility ID: 160700698673 |                      |           |     |
| Not reported              | 10228 HATHERLEIGH DR | 127 / 8   | 267 |
| Facility ID: 160700697053 |                      |           |     |
| Not reported              | 6101 BERKSHIRE DRIVE | 128 / 8   | 268 |
| Facility ID: 160700698888 |                      |           |     |
| Not reported              | 10216 FARNHAM DRIVE  | Z129 / 8  | 268 |
| Facility ID: 160700698217 |                      |           |     |
| Not reported              | 10221 FARNHAM DRIVE  | Z136 / 8  | 273 |
| Facility ID: 160700698434 |                      |           |     |
| Not reported              | 10217 FARNHAM DRIVE  | Z137 / 8  | 273 |
| Facility ID: 160700698081 |                      |           |     |
| Not reported              | 6005 BERKSHIRE DRIVE | 138 / 8   | 274 |
| Facility ID: 160700697884 |                      |           |     |
| Not reported              | 10133 ASHBURTON LANE | 139 / 8   | 274 |
| Facility ID: 160700635825 |                      |           |     |
| Not reported              | 10211 DICKENS COURT  | 140 / 8   | 275 |
| Facility ID: 160700695305 |                      |           |     |
| Not reported              | 6025 BERKSHIRE DRIVE | 141 / 8   | 275 |
| Facility ID: 160700696311 |                      |           |     |
| Not reported              | 10200 OLD GEORGETOWN | 144 / 8   | 277 |
| Facility ID: 160700430840 |                      |           |     |
| Not reported              | 10202 FLEMING AVE    | AC145 / 8 | 277 |
| Facility ID: 160700695442 |                      |           |     |
| Not reported              | 10034 CLUE DRIVE     | AF157 / 8 | 294 |

## EXECUTIVE SUMMARY

|                              |                            |                  |            |
|------------------------------|----------------------------|------------------|------------|
| Facility ID: 160700666690    |                            |                  |            |
| Not reported                 | 5601 GROSVENOR LANE        | AC158 / 8        | 296        |
| Facility ID: 160700695420    |                            |                  |            |
| Not reported                 | 5603 GROSVENOR LANE        | AC159 / 8        | 296        |
| Facility ID: 0700695670      |                            |                  |            |
| Not reported                 | 10200 HATHERLEIGH DR       | 160 / 8          | 297        |
| Facility ID: 160700697678    |                            |                  |            |
| Not reported                 | 10032 SINNOTT DRIVE        | AF161 / 8        | 297        |
| Facility ID: 160700667160    |                            |                  |            |
| Not reported                 | 6312 BELLS MILL ROAD       | AG162 / 8        | 298        |
| Facility ID: 160700666770    |                            |                  |            |
| Not reported                 | 10029 CLUE DRIVE           | AF163 / 8        | 298        |
| Facility ID: 160700666495    |                            |                  |            |
| Not reported                 | 10030 SINNOTT DRIVE        | AF167 / 8        | 301        |
| Facility ID: 160700667136    |                            |                  |            |
| Not reported                 | 6037 GROSVENOR LANE        | AI168 / 8        | 302        |
| Facility ID: 160700697714    |                            |                  |            |
| Not reported                 | 6408 BELLS MILL ROAD       | 169 / 8          | 304        |
| Facility ID: 160700592304    |                            |                  |            |
| Not reported                 | 10027 CLUE DR              | AF170 / 8        | 304        |
| Facility ID: 160700666677    |                            |                  |            |
| Not reported                 | 10026 SINNOTT DRIVE        | AG171 / 8        | 305        |
| Facility ID: 160700667001    |                            |                  |            |
| <b>SUN DEMOLITION @ GRO</b>  | <b>5430 GROSVENOR LANE</b> | <b>AJ173 / 8</b> | <b>305</b> |
| Facility ID: 1602418440      |                            |                  |            |
| Not reported                 | 5420 GROSVENOR LANE        | AJ174 / 8        | 307        |
| Facility ID: 16928569        |                            |                  |            |
| Not reported                 | 5712 GROSVENOR LANE        | AH183 / 8        | 315        |
| Facility ID: 160700675934    |                            |                  |            |
| Not reported                 | 5816 GROSVENOR LANE        | 184 / 8          | 315        |
| Facility ID: 160711800676118 |                            |                  |            |
| Not reported                 | 10122 ASHBURTON LANE       | AL185 / 8        | 316        |
| Facility ID: 160700633201    |                            |                  |            |
| Not reported                 | 6000 GROSVENOR LANE        | 186 / 8          | 316        |
| Not reported                 | 10120 ASHBURTON LANE       | AL192 / 8        | 322        |
| Facility ID: 160700637551    |                            |                  |            |
| Not reported                 | 6414 WINNEPEG ROAD         | AO197 / 8        | 326        |
| Facility ID: 160700591457    |                            |                  |            |
| Not reported                 | 10110 DICKENS AVE          | AP198 / 8        | 326        |
| Facility ID: 160700598788    |                            |                  |            |
| Not reported                 | 10110 DICKENS AVENU        | AP199 / 8        | 327        |
| Facility ID: 160700598788    |                            |                  |            |
| Not reported                 | 6403 WINNEPEG ROAD         | AQ200 / 8        | 327        |
| Facility ID: 160700591914    |                            |                  |            |
| Not reported                 | 10027 SINNOTT DRIVE        | AR201 / 8        | 328        |
| Facility ID: 16666688        |                            |                  |            |
| Not reported                 | 6410 WINNEPEG RD           | AO202 / 8        | 328        |



## EXECUTIVE SUMMARY

|                           |                      |           |     |
|---------------------------|----------------------|-----------|-----|
| Facility ID: 160700591732 |                      |           |     |
| Not reported              | 10117 ASHBURTON LANE | AS203 / 8 | 329 |
| Facility ID: 160700636784 |                      |           |     |
| Not reported              | 6408 WINNEPEG ROAD   | AO208 / 8 | 332 |
| Facility ID: 160700593718 |                      |           |     |
| Not reported              | 10107 EDWARD AVENU   | AU209 / 8 | 332 |
| Facility ID: 160700599750 |                      |           |     |
| Not reported              | 6406 WINNEPES RD     | AQ210 / 8 | 333 |
| Facility ID: 160700593401 |                      |           |     |
| Not reported              | 10106 EDWARD AVE     | AU211 / 8 | 333 |
| Not reported              | 6404 WINNEPEG ROAD   | AQ212 / 8 | 334 |
| Facility ID: 160700592268 |                      |           |     |
| Not reported              | 6419 TISDALE TERR    | AO213 / 8 | 334 |
| Facility ID: 0700592452   |                      |           |     |
| Not reported              | 10105 EDWARD AVE     | AU214 / 8 | 335 |
| Facility ID: 160700599943 |                      |           |     |
| Not reported              | 6421 TISDALE TERRA   | AV216 / 8 | 335 |
| Facility ID: 16070059211  |                      |           |     |
| Facility ID: 160700592111 |                      |           |     |
| Not reported              | 6421 TISDALE TERR    | AV217 / 8 | 336 |
| Facility ID: 160700592111 |                      |           |     |
| Not reported              | 10104 DICKENS AVE    | AP218 / 8 | 338 |
| Facility ID: 160700598846 |                      |           |     |
| Not reported              | 10014 MONTAUK AVE    | AQ219 / 8 | 338 |
| Facility ID: 160700591583 |                      |           |     |
| Not reported              | 10015 CLUE DRIVE     | 220 / 8   | 339 |
| Facility ID: 160700666996 |                      |           |     |
| Not reported              | 10113 ASHBURTON LANE | AS223 / 8 | 340 |
| Facility ID: 160700636762 |                      |           |     |
| Not reported              | 10103 EDWARD AVE     | AU224 / 8 | 341 |
| Facility ID: 160700599247 |                      |           |     |
| Not reported              | 10021 SINNOTT DR     | AR225 / 8 | 341 |
| Facility ID: 160700666861 |                      |           |     |
| Not reported              | 10102 DICKENS AVENU  | AX226 / 8 | 342 |
| Facility ID: 160700600028 |                      |           |     |
| Not reported              | 10102 DICKENS AVE    | AX227 / 8 | 342 |
| Facility ID: 160700600028 |                      |           |     |
| Not reported              | 10017 MONTAUK AVE    | AY228 / 8 | 343 |
| Facility ID: 160700593296 |                      |           |     |
| Not reported              | 10014 CLUE COURT     | 229 / 8   | 343 |
| Facility ID: 160700667193 |                      |           |     |
| Not reported              | 6409 TISDALE TERR    | 230 / 8   | 344 |
| Facility ID: 160700591390 |                      |           |     |
| Not reported              | 10100 EDWARD AVE     | AZ231 / 8 | 344 |
| Facility ID: 160700599566 |                      |           |     |
| Facility ID: 0700599566   |                      |           |     |
| Not reported              | 10101 BROAD ST       | BA232 / 8 | 345 |

## EXECUTIVE SUMMARY

|                           |                      |           |     |
|---------------------------|----------------------|-----------|-----|
| Facility ID: 160700676541 |                      |           |     |
| Not reported              | 10010 MONTAUK AVE    | AY233 / 8 | 346 |
| Facility ID: 160700593092 |                      |           |     |
| Not reported              | 5809 GREENLAWN DRIVE | 234 / 8   | 346 |
| Facility ID: 0700676084   |                      |           |     |
| Not reported              | 6521 WINNEPEG ROAD   | BB235 / 8 | 347 |
| Facility ID: 160700641768 |                      |           |     |
| Not reported              | 10012 SINNOTT DRIVE  | AY236 / 8 | 347 |
| Not reported              | 5821 GREENLAWN DRIVE | BC237 / 8 | 348 |
| Facility ID: 160700427374 |                      |           |     |
| Not reported              | 10013 MONTAUK AVE    | AY238 / 8 | 348 |
| Facility ID: 160700593150 |                      |           |     |
| Not reported              | 10005 MAYFIELD DRIVE | AV239 / 8 | 349 |
| Facility ID: 160700592873 |                      |           |     |
| Not reported              | 10004 MAYFIELD DR    | BD240 / 8 | 349 |
| Facility ID: 160700592895 |                      |           |     |
| Not reported              | 5903 GREENLAWN DR    | BE241 / 8 | 350 |
| Facility ID: 160700429260 |                      |           |     |
| Not reported              | 10012 FLEMING AVE    | BF243 / 8 | 351 |
| Facility ID: 160700599910 |                      |           |     |
| Not reported              | 10012 EDWARD AVENU   | AZ244 / 8 | 352 |
| Facility ID: 160700598870 |                      |           |     |
| Not reported              | 10008 BROAD ST       | BA252 / 8 | 358 |
| Facility ID: 160700676392 |                      |           |     |
| Not reported              | 10009 MONTAUK AVE    | BI253 / 8 | 358 |
| Facility ID: 160700591366 |                      |           |     |
| Not reported              | 5816 GREENLAWN DRIVE | BC254 / 8 | 359 |
| Facility ID: 160700429247 |                      |           |     |
| Not reported              | 10008 FLEMING AVE    | BF255 / 8 | 359 |
| Facility ID: 160700600201 |                      |           |     |
| Not reported              | 10010 DICKENS AVE    | BJ256 / 8 | 360 |
| Facility ID: 160700599236 |                      |           |     |
| Not reported              | 10011 HURST ST       | BK257 / 8 | 360 |
| Facility ID: 160700429225 |                      |           |     |
| Not reported              | 10009 DICKENS AVE    | BJ258 / 8 | 361 |
| Facility ID: 160700600121 |                      |           |     |
| Not reported              | 6501 LONE OAK DRIVE  | BD260 / 8 | 362 |
| Facility ID: 160700593514 |                      |           |     |
| Not reported              | 6413 LONE OAK DR     | BL261 / 8 | 362 |
| Facility ID: 160700593081 |                      |           |     |
| Not reported              | 5904 GREENLAWN DR    | BE262 / 8 | 363 |
| Facility ID: 160700429191 |                      |           |     |
| Not reported              | 10009 HU RST ST      | BK263 / 8 | 363 |
| Facility ID: 160700429214 |                      |           |     |
| Not reported              | 10007 BROAD ST       | 264 / 8   | 364 |
| Facility ID: 160700676472 |                      |           |     |
| Not reported              | 6409 LONE OAK DR     | BL265 / 8 | 364 |

## EXECUTIVE SUMMARY

|                           |                      |           |     |
|---------------------------|----------------------|-----------|-----|
| Facility ID: 160700591413 |                      |           |     |
| Facility ID: 0700591413   |                      |           |     |
| Not reported              | 10005 MONTAUK AVE    | BI266 / 8 | 365 |
| Facility ID: 160700593241 |                      |           |     |
| Not reported              | 10004 FLEMING AVE    | BM267 / 8 | 366 |
| Facility ID: 160700599588 |                      |           |     |
| Not reported              | 6407 LONE OAK DR     | BL268 / 8 | 366 |
| Facility ID: 160700592133 |                      |           |     |
| Not reported              | 10007 HURST ST       | BK269 / 8 | 367 |
| Facility ID: 160700429203 |                      |           |     |
| Not reported              | 10006 HURST ST       | BK270 / 8 | 367 |
| Facility ID: 160700429167 |                      |           |     |
| Not reported              | 6405 LONE OAK DRIVE  | BO272 / 8 | 368 |
| Facility ID: 160700591708 |                      |           |     |
| Not reported              | 6107 LONE OAK DRIVE  | 273 / 8   | 369 |
| Facility ID: 160700636170 |                      |           |     |
| Not reported              | 10002 FLEMING AVE    | BM275 / 8 | 370 |
| Facility ID: 160700599089 |                      |           |     |
| Not reported              | 10003 MONTAUK AVE    | BI276 / 8 | 370 |
| Facility ID: 160700591765 |                      |           |     |
| Not reported              | 10003 DICKENS AVE    | 277 / 8   | 371 |
| Facility ID: 160700599475 |                      |           |     |
| Not reported              | 6305 LONE OAK DRIVE  | 278 / 8   | 372 |
| Facility ID: 160700666815 |                      |           |     |
| Not reported              | 6219 LONE OAK DR     | BP279 / 8 | 373 |
| Facility ID: 1600635118   |                      |           |     |
| Facility ID: 160700635118 |                      |           |     |
| Not reported              | 6209 LONE OAK DRIVE  | BP280 / 8 | 373 |
| Facility ID: 160700633883 |                      |           |     |
| Not reported              | 6201 LONE OAK DRIVE  | 281 / 8   | 376 |
| Not reported              | 10002 FERNWOOD ROAD  | BQ282 / 8 | 376 |
| Facility ID: 160700642887 |                      |           |     |
| Not reported              | 10003 FERNWOOD ROAD  | BQ283 / 8 | 377 |
| Facility ID: 160700642763 |                      |           |     |
| Not reported              | 6519 LONE OAK DRIVE  | BN284 / 8 | 377 |
| Facility ID: 160700643277 |                      |           |     |
| Not reported              | 9950 MAYFIELD DR     | BR285 / 8 | 378 |
| Facility ID: 160700591446 |                      |           |     |
| Not reported              | 9939 MAYFIELD DRIVE  | BL286 / 8 | 379 |
| Facility ID: 160700592361 |                      |           |     |
| Not reported              | 6315 LONE OAK DR     | BS287 / 8 | 379 |
| Facility ID: 160700667080 |                      |           |     |
| Not reported              | 6315 LONE OAK DRIVE  | BS288 / 8 | 380 |
| Facility ID: 16070066708  |                      |           |     |
| Not reported              | 6408 LONE OAK DRIVE  | BO289 / 8 | 380 |
| Facility ID: 160700593387 |                      |           |     |
| Not reported              | 9915 INGLEMERE DRIVE | BT290 / 8 | 381 |



## EXECUTIVE SUMMARY

|                           |                      |           |     |
|---------------------------|----------------------|-----------|-----|
| Facility ID: 160700643164 |                      |           |     |
| Not reported              | 5801 LONE OAK DRIVE  | 291 / 8   | 381 |
| Facility ID: 160701657304 |                      |           |     |
| Not reported              | 6607 LONE OAK DRIVE  | BT292 / 8 | 382 |
| Facility ID: 160700643142 |                      |           |     |
| Not reported              | 9946 MAYFIELD DRIVE  | BR293 / 8 | 383 |
| Facility ID: 160700593115 |                      |           |     |
| Not reported              | 6404 LONE OAK DRIVE  | BO294 / 8 | 383 |
| Facility ID: 160700592281 |                      |           |     |
| Not reported              | 10007 BELHAVEN RD    | BU295 / 8 | 384 |
| Facility ID: 160700632720 |                      |           |     |
| Not reported              | 10007 BELHAVEN ROAD  | BU296 / 8 | 385 |
| Facility ID: 160700632720 |                      |           |     |
| Not reported              | 6224 LONE OAK DR     | BP297 / 8 | 385 |
| Facility ID: 160700667238 |                      |           |     |
| Not reported              | 6208 LONE OAK DRIVE  | BP298 / 8 | 386 |
| Facility ID: 160700634843 |                      |           |     |
| Not reported              | 9915 HOLMHURST ROAD  | 299 / 8   | 386 |
| Facility ID: 160700642854 |                      |           |     |
| Not reported              | 6402 LONE OAK DRIVE  | BV301 / 8 | 387 |
| Facility ID: 160700591823 |                      |           |     |
| Not reported              | 6601 LONE OAK DR     | BQ302 / 8 | 388 |
| Facility ID: 160700641165 |                      |           |     |
| Not reported              | 5905 LONE OAK DRIVE  | BW303 / 8 | 388 |
| Facility ID: 160700673194 |                      |           |     |
| Not reported              | 5913 LONE OAK DRIVE  | 305 / 8   | 389 |
| Facility ID: 16070063057  |                      |           |     |
| Facility ID: 160700673057 |                      |           |     |
| Not reported              | 6712 SURREYWOOD LANE | 306 / 8   | 390 |
| Facility ID: 160701747143 |                      |           |     |
| Not reported              | 5700 LONE OAK DR     | BX307 / 8 | 390 |
| Facility ID: 16070059915G |                      |           |     |
| Not reported              | 5706 LONE OAK DRIVE  | 308 / 8   | 391 |
| Facility ID: 160700673126 |                      |           |     |
| Not reported              | 9924 POMONA DRIVE    | 309 / 8   | 392 |
| Facility ID: 160700637458 |                      |           |     |
| Not reported              | 9927 JULLIARD DRIVE  | 310 / 8   | 392 |
| Facility ID: 160700632582 |                      |           |     |
| Not reported              | 5810 LONE OAK RD     | BY311 / 8 | 393 |
| Facility ID: 160700673310 |                      |           |     |
| Not reported              | 5810 LANE OAK RD     | BY312 / 8 | 394 |
| Facility ID: 160700673310 |                      |           |     |
| Not reported              | 5810 LONE OAK DRIVE  | BY313 / 8 | 394 |
| Facility ID: 0700673310   |                      |           |     |
| Not reported              | 9940 MAYFIELD DRIVE  | BZ314 / 8 | 395 |
| Facility ID: 160700591468 |                      |           |     |
| Not reported              | 6424 CAMROSE TERR    | CA315 / 8 | 395 |

## EXECUTIVE SUMMARY

|                           |                      |           |     |
|---------------------------|----------------------|-----------|-----|
| Facility ID: 0700591344   |                      |           |     |
| Not reported              | 9924 DICKENS AVE     | BX316 / 8 | 396 |
| Facility ID: 160700598686 |                      |           |     |
| Not reported              | 9930 FLEMING AVE     | 318 / 8   | 397 |
| Not reported              | 6611 LONE OAK DRIVE  | CB319 / 8 | 397 |
| Facility ID: 160700642466 |                      |           |     |
| Not reported              | 6422 CAMROSE TERRA   | CA320 / 8 | 398 |
| Not reported              | 9919 OLD GEORGETOWN  | CC321 / 8 | 398 |
| Facility ID: 160700673321 |                      |           |     |
| Not reported              | 9914 MONTAUK AVE     | BV322 / 8 | 399 |
| Facility ID: 160700592315 |                      |           |     |
| Not reported              | 9909 HOLMHURST ROAD  | BZ323 / 8 | 400 |
| Facility ID: 160700642808 |                      |           |     |
| Not reported              | 9909 INGLEMER DRIVE  | CB324 / 8 | 400 |
| Facility ID: 160700641154 |                      |           |     |
| Not reported              | 9908 HURST ST        | 325 / 8   | 401 |
| Facility ID: 160700673241 |                      |           |     |
| Not reported              | 9917 MONTAUK AVE     | 327 / 8   | 402 |
| Facility ID: 160700592075 |                      |           |     |
| Not reported              | 9917 OLD GEORGETOWN  | CC332 / 8 | 405 |
| Facility ID: 160700673638 |                      |           |     |
| Not reported              | 9927 MAYFIELD DRIVE  | CA333 / 8 | 405 |
| Facility ID: 160700592816 |                      |           |     |
| Not reported              | 9927 MAYFIELD DRIVE  | CA334 / 8 | 406 |
| Not reported              | 9919 JULLIARD DRIVE  | CE335 / 8 | 406 |
| Facility ID: 160700633074 |                      |           |     |
| Not reported              | 9915 ASHBURTON LANE  | CF336 / 8 | 407 |
| Facility ID: 160700631953 |                      |           |     |
| Not reported              | 9917 MARQUETTE DRIVE | CF337 / 8 | 407 |
| Facility ID: 160700633622 |                      |           |     |
| Not reported              | 9915 MARQUETTE DRIVE | CF338 / 8 | 408 |
| Not reported              | 6807 BUTTERMERE LANE | 339 / 8   | 408 |
| Facility ID: 160700669168 |                      |           |     |
| Not reported              | 5817 KINGSWOOD RD    | 340 / 8   | 409 |
| Facility ID: 0700679271   |                      |           |     |
| Not reported              | 9917 JULLIARD DR     | CE341 / 8 | 409 |
| Facility ID: 160700636922 |                      |           |     |
| Not reported              | 9909 BELHAVEN ROAD   | 342 / 8   | 410 |
| Facility ID: 160700633553 |                      |           |     |
| Not reported              | 5907 KINGSWOOD ROAD  | CG343 / 8 | 410 |
| Facility ID: 160700679817 |                      |           |     |
| Not reported              | 9923 MAYFIELD DR     | CH344 / 8 | 411 |
| Facility ID: 160700593354 |                      |           |     |
| Not reported              | 9912 DICKENS AVE     | 345 / 8   | 411 |
| Facility ID: 160700599384 |                      |           |     |
| Not reported              | 9916 EDWARD AVE      | 346 / 8   | 412 |
| Facility ID: 160700599214 |                      |           |     |
| Not reported              | 5911 KINGSWOOD RD    | CG347 / 8 | 413 |

## EXECUTIVE SUMMARY

|                           |                      |           |     |
|---------------------------|----------------------|-----------|-----|
| Facility ID: 160700679076 |                      |           |     |
| Not reported              | 5911 KINGSWOOD ROAD  | CG348 / 8 | 414 |
| Facility ID: 160700679076 |                      |           |     |
| Not reported              | 6708 BUTTERMERE LANE | 349 / 8   | 414 |
| Facility ID: 160700668621 |                      |           |     |
| Not reported              | 9918 FLEMING AVE     | 350 / 8   | 415 |
| Facility ID: 160700598733 |                      |           |     |
| Not reported              | 9918 MARQUETTE DRIVE | CF351 / 8 | 415 |
| Facility ID: 160700634488 |                      |           |     |
| Not reported              | 6412 CAMROSE TERR    | CH352 / 8 | 416 |
| Facility ID: 160700592383 |                      |           |     |
| Not reported              | 9912 POMONA DRIVE    | 353 / 8   | 417 |
| Facility ID: 160700636795 |                      |           |     |
| Not reported              | 9901 FERNWOOD ROAD   | CI354 / 8 | 418 |
| Facility ID: 160700641212 |                      |           |     |
| Not reported              | 6405 CAMROSE TERRA   | CJ355 / 8 | 419 |
| Facility ID: 160700591504 |                      |           |     |
| Not reported              | 6405 COMRASE TERR    | CJ356 / 8 | 419 |
| Facility ID: 00591504     |                      |           |     |
| Not reported              | 6405 CAMROSE TERR    | CJ357 / 8 | 420 |
| Facility ID: 00591504     |                      |           |     |
| Facility ID: 160700591504 |                      |           |     |
| Not reported              | 9917 MAYFIELD DRIVE  | CH358 / 8 | 422 |
| Facility ID: 0700593491   |                      |           |     |
| Not reported              | 6709 GREYSWOOD ROAD  | 359 / 8   | 423 |
| Facility ID: 160700669578 |                      |           |     |
| Not reported              | 5714 KINGSWOOD ROAD  | 360 / 8   | 423 |
| Facility ID: 160700678733 |                      |           |     |
| Not reported              | 9913 DICKENS AVE     | 361 / 8   | 424 |
| Facility ID: 160700599921 |                      |           |     |
| Not reported              | 5914 KINGSWOOD ROAD  | 362 / 8   | 424 |
| Facility ID: 160700679590 |                      |           |     |
| Not reported              | 6614 GREYSWOOD RD    | CK363 / 8 | 424 |
| Facility ID: 160700643222 |                      |           |     |
| Not reported              | 9915 MAYFIELD DRIVE  | CL364 / 8 | 425 |
| Facility ID: 160700593343 |                      |           |     |
| Not reported              | 9821 INGLEMER DRIVE  | CK365 / 8 | 425 |
| Facility ID: 160700641303 |                      |           |     |
| Not reported              | 6809 GREYSWOOD RD    | 366 / 8   | 426 |
| Facility ID: 160700668506 |                      |           |     |
| Not reported              | 9821 FERNWOOD RD     | CI367 / 8 | 427 |
| Facility ID: 160700642592 |                      |           |     |
| Not reported              | 9906 ASHBURTON LANE  | CM368 / 8 | 427 |
| Facility ID: 160700636578 |                      |           |     |
| Not reported              | 6402 CAMROSE TERR    | CN369 / 8 | 428 |
| Facility ID: 0700593525   |                      |           |     |
| Facility ID: 160700593525 |                      |           |     |
| Not reported              | 9911 MAYFIELD DRIVE  | CL370 / 8 | 429 |



## EXECUTIVE SUMMARY

|                           |                     |           |     |
|---------------------------|---------------------|-----------|-----|
| Facility ID: 160700591867 |                     |           |     |
| Not reported              | 9804 BROAD ST       | CO371 / 8 | 429 |
| Facility ID: 160700679668 |                     |           |     |
| Not reported              | 9810 MONTAUK AVE    | CN372 / 8 | 430 |
| Facility ID: 160700592508 |                     |           |     |
| Not reported              | 9810 HOLMHURST ROAD | 373 / 8   | 431 |
| Facility ID: 160700642912 |                     |           |     |
| Not reported              | 9927 BRIXTON LANE   | 374 / 8   | 431 |
| Facility ID: 160700669192 |                     |           |     |
| Not reported              | 9905 POMONA DRIVE   | CM375 / 8 | 432 |
| Facility ID: 160700631986 |                     |           |     |
| Not reported              | 5706 KINGSWOOD ROAD | 376 / 8   | 432 |
| Facility ID: 160700679340 |                     |           |     |
| Not reported              | 9909 MAYFIELD DRIVE | CL377 / 8 | 433 |
| Facility ID: 160700591776 |                     |           |     |
| Not reported              | 9901 EDWARD AVE     | CP378 / 8 | 433 |
| Facility ID: 160700599112 |                     |           |     |
| Not reported              | 9807 BROAD ST       | CO379 / 8 | 434 |
| Facility ID: 160700678744 |                     |           |     |
| Not reported              | 9904 HARROGATE ROAD | CQ380 / 8 | 434 |
| Facility ID: 160700669988 |                     |           |     |
| Not reported              | 9905 MAYFIELD DRIVE | CN381 / 8 | 435 |
| Facility ID: 160700591492 |                     |           |     |
| Not reported              | 9840 BELLHAVEN ROAD | 382 / 8   | 435 |
| Facility ID: 160700634513 |                     |           |     |
| Not reported              | 5904 JARVIS LANE    | 383 / 8   | 436 |
| Facility ID: 160700678711 |                     |           |     |
| Not reported              | 9815 INGLEMER DR    | CR384 / 8 | 437 |
| Facility ID: 160700642078 |                     |           |     |
| Not reported              | 9802 BROAD ST       | CO385 / 8 | 438 |
| Facility ID: 160700678675 |                     |           |     |
| Not reported              | 9902 HARRGATE ROAD  | CQ386 / 8 | 438 |
| Facility ID: 160700668610 |                     |           |     |
| Not reported              | 9820 INGLEMER DR    | CR387 / 8 | 439 |
| Facility ID: 160700641531 |                     |           |     |
| Not reported              | 9900 ASHBURTON LN   | CS388 / 8 | 439 |
| Facility ID: 160700632753 |                     |           |     |
| Not reported              | 9900 ASHBURTON LANE | CS389 / 8 | 440 |
| Facility ID: 160700632753 |                     |           |     |
| Not reported              | 9907 FLEMING AVE    | CP390 / 8 | 441 |
| Facility ID: 160700599021 |                     |           |     |
| Not reported              | 6203 CARNEGIE DRIVE | CS391 / 8 | 442 |
| Facility ID: 160700634683 |                     |           |     |
| Not reported              | 6303 CARNEGIE DRIVE | CT392 / 8 | 442 |
| Facility ID: 160700638010 |                     |           |     |
| Not reported              | 9805 HOLMHURST ROAD | CU393 / 8 | 443 |

## EXECUTIVE SUMMARY

|                           |                     |           |     |
|---------------------------|---------------------|-----------|-----|
| Facility ID: 160700642782 |                     |           |     |
| Not reported              | 6315 CARNEGIE DR    | CV394 / 8 | 444 |
| Facility ID: 160700633837 |                     |           |     |
| Not reported              | 9806 RALEIGH TAVERN | 395 / 8   | 444 |
| Facility ID: 160700598948 |                     |           |     |
| Not reported              | 9803 HOLMHURST ROAD | CU396 / 8 | 445 |
| Facility ID: 160700642785 |                     |           |     |
| Not reported              | 5913 IPSWICH ROAD   | 397 / 8   | 445 |
| Facility ID: 160700679670 |                     |           |     |
| Not reported              | 5810 IPSWICH ROAD   | CW398 / 8 | 446 |
| Facility ID: 160700679032 |                     |           |     |
| Not reported              | 9802 MONTAUK AVE    | CX399 / 8 | 446 |
| Facility ID: 160700592758 |                     |           |     |
| Not reported              | 6304 CARNEGIE DR    | CT400 / 8 | 447 |
| Facility ID: 160700636283 |                     |           |     |
| Not reported              | 6411 STONEHAM ROAD  | CY401 / 8 | 447 |
| Facility ID: 160700592406 |                     |           |     |
| Not reported              | 6409 STONEHAM ROAD  | CY402 / 8 | 448 |
| Facility ID: 160700592997 |                     |           |     |
| Not reported              | 9807 ASHBURTON LANE | CZ403 / 8 | 448 |
| Facility ID: 160700634158 |                     |           |     |
| Not reported              | 6316 CARNEGIE DR    | CV404 / 8 | 449 |
| Facility ID: 1600633303   |                     |           |     |
| Not reported              | 6405 STONEHAM ROAD  | CX405 / 8 | 449 |
| Facility ID: 160700593753 |                     |           |     |
| Not reported              | 9803 MONTAUK AVE    | CX406 / 8 | 450 |
| Facility ID: 160700591435 |                     |           |     |
| Not reported              | 5814 IPSWICH RD     | CW408 / 8 | 452 |
| Facility ID: 160700678722 |                     |           |     |
| Not reported              | 6401 STONEHAM ROAD  | CX409 / 8 | 454 |
| Facility ID: 160700591617 |                     |           |     |
| Not reported              | 9828 BELHAVEN ROAD  | 410 / 8   | 454 |
| Facility ID: 160700636215 |                     |           |     |
| Not reported              | 9808 ASHBURTON LN   | CZ411 / 8 | 455 |
| Facility ID: 160700636705 |                     |           |     |
| Not reported              | 5822 IPSWICH RD     | 412 / 8   | 456 |
| Facility ID: 160700678868 |                     |           |     |
| Not reported              | 9922 BRIXTON LANE   | 413 / 8   | 456 |
| Facility ID: 160700669454 |                     |           |     |
| Not reported              | 6410 STONEHAM ROAD  | CY414 / 8 | 457 |
| Facility ID: 160700593638 |                     |           |     |
| Not reported              | 9914 BRIXTON LANE   | DA415 / 8 | 458 |
| Facility ID: 160700669853 |                     |           |     |
| Not reported              | 9912 BRIXTON LANE   | DA416 / 8 | 458 |
| Facility ID: 160700668541 |                     |           |     |
| Not reported              | 9721 MONTAUK AVE.   | DB417 / 8 | 459 |

## EXECUTIVE SUMMARY

|                           |                      |           |     |
|---------------------------|----------------------|-----------|-----|
| Facility ID: 160700591470 |                      |           |     |
| Not reported              | 6208 STONEHAM ROAD   | 418 / 8   | 459 |
| Facility ID: 160700631942 |                      |           |     |
| Not reported              | 9720 CORKRAN LANE    | DA421 / 8 | 461 |
| Facility ID: 160700669408 |                      |           |     |
| Not reported              | 9718 MONTAUK AVE     | 422 / 8   | 461 |
| Facility ID: 160700592840 |                      |           |     |
| Not reported              | 9717 MONTAUK AVE     | DB423 / 8 | 462 |
| Facility ID: 160700593684 |                      |           |     |
| Not reported              | 9718 HOLMHURST ROAD  | 424 / 8   | 463 |
| Facility ID: 160700641371 |                      |           |     |
| Not reported              | 6204 ROCKHURST DRIVE | DC426 / 8 | 463 |
| Facility ID: 1600635632   |                      |           |     |
| Not reported              | 9801 BEL HAVEN ROAD  | 427 / 8   | 464 |
| Facility ID: 130700634661 |                      |           |     |
| Not reported              | 9710 MONTAUK AVE     | 429 / 8   | 465 |
| Facility ID: 160700591548 |                      |           |     |
| Not reported              | 9800 BRIXTON LANE    | DD430 / 8 | 465 |
| Facility ID: 16070066893  |                      |           |     |
| Not reported              | 9713 BRIXTON LANE    | DE431 / 8 | 466 |
| Facility ID: 160700642810 |                      |           |     |
| Facility ID: 16642810     |                      |           |     |
| Not reported              | 9800 ASHBURTON LN    | DC432 / 8 | 467 |
| Facility ID: 160720636716 |                      |           |     |
| Not reported              | 9713 CORKRAN LN      | DF433 / 8 | 467 |
| Facility ID: 160700669603 |                      |           |     |
| Not reported              | 9700 STONEHAM TERR   | 434 / 8   | 468 |
| Facility ID: 160700635610 |                      |           |     |
| Not reported              | 9711 BRIXTON LANE    | DE435 / 8 | 468 |
| Facility ID: 160700642444 |                      |           |     |
| Not reported              | 9712 CORKRAN LANE    | DF437 / 8 | 469 |
| Facility ID: 160700669476 |                      |           |     |
| Not reported              | 9710 BRIXTON LANE    | DE438 / 8 | 470 |
| Facility ID: 160700641451 |                      |           |     |
| Not reported              | 6601 TUSCULUM ROAD   | DD439 / 8 | 470 |
| Facility ID: 160700424314 |                      |           |     |
| Not reported              | 6218 ROCKHURST RD    | 440 / 8   | 471 |
| Facility ID: 160700634080 |                      |           |     |
| Not reported              | 9705 MONTAUK AVE     | DH441 / 8 | 471 |
| Facility ID: 160700592543 |                      |           |     |
| Not reported              | 9709 FERNWOOD ROAD   | 442 / 8   | 472 |
| Facility ID: 160700641291 |                      |           |     |
| Not reported              | 9710 HOLMHURST ROAD  | DI443 / 8 | 473 |
| Facility ID: 160700642488 |                      |           |     |
| Not reported              | 7124 GREEN TREE ROAD | DG444 / 8 | 474 |
| Facility ID: 160700433796 |                      |           |     |
| Not reported              | 9700 MONTAUK AVE     | DH445 / 8 | 474 |



## EXECUTIVE SUMMARY

|                           |                     |           |     |
|---------------------------|---------------------|-----------|-----|
| Facility ID: 160700592691 |                     |           |     |
| Not reported              | 9707 BRIXTON LANE   | DI446 / 8 | 475 |
| Facility ID: 160700642557 |                     |           |     |
| Not reported              | 6700 RENITA LANE    | DJ448 / 8 | 476 |
| Facility ID: 160700434392 |                     |           |     |
| Not reported              | 6302 ROCKHURST RD.  | 449 / 8   | 476 |
| Facility ID: 160700633735 |                     |           |     |
| Not reported              | 9705 BRIXTON LANE   | 450 / 8   | 477 |
| Facility ID: 160700643335 |                     |           |     |
| Not reported              | 6702 RENITA LANE    | DJ454 / 8 | 480 |
| Facility ID: 160700438173 |                     |           |     |
| Not reported              | 6705 RENITA LN      | 455 / 8   | 480 |
| Facility ID: 160700424553 |                     |           |     |
| Not reported              | 9705 FERNWOOD ROAD  | 456 / 8   | 481 |
| Facility ID: 160700643370 |                     |           |     |
| Not reported              | 6412 ROCKHURST RD   | DL457 / 8 | 481 |
| Facility ID: 0700643346   |                     |           |     |
| Not reported              | 6805 RENITA LANE    | DM458 / 8 | 482 |
| Facility ID: 160700668563 |                     |           |     |
| Not reported              | 6500 ROCKHURST ROAD | DL459 / 8 | 482 |
| Facility ID: 160700642400 |                     |           |     |
| Not reported              | 7201 BARNETT ROAD   | 460 / 8   | 483 |
| Facility ID: 160700420910 |                     |           |     |
| Not reported              | 6712 RENITA LANE    | DN461 / 8 | 484 |
| Facility ID: 160700431998 |                     |           |     |
| Not reported              | 6716 RENITA LANE    | DN462 / 8 | 484 |
| Facility ID: 160700669000 |                     |           |     |
| Not reported              | 6806 RENITA LA      | DM464 / 8 | 486 |
| Facility ID: 160700669842 |                     |           |     |

### MD LRP: Land Restoration Program

A review of the MD LRP list, as provided by EDR, and dated 01/09/2020 has revealed that there is 1 MD LRP site within the requested target property.

| <u>Site</u>                | <u>Address</u>              | <u>Map ID / Focus Map(s)</u> | <u>Page</u> |
|----------------------------|-----------------------------|------------------------------|-------------|
| <b>GEORGETOWN SQ CLNRS</b> | <b>10400 OLD GEORGETOWN</b> | <b>R100 / 8</b>              | <b>230</b>  |

### MD MANIFEST: Hazardous Waste Manifest Information Listing

A review of the MD MANIFEST list, as provided by EDR, and dated 06/30/2018 has revealed that there are 4 MD MANIFEST sites within the requested target property.

| <u>Site</u>          | <u>Address</u>             | <u>Map ID / Focus Map(s)</u> | <u>Page</u> |
|----------------------|----------------------------|------------------------------|-------------|
| NIH / DL PROPERTY WA | 16050 INDUSTRIAL DRI       | A4 / 1                       | 144         |
| LOCKHEED MARTIN CORP | 6801 ROCKLEDGE DRIVE       | D24 / 8                      | 168         |
| CVS #01475           | 10233 OLD GEORGETOWN       | AE150 / 8                    | 287         |
| <b>WMAL, INC.</b>    | <b>7115 GREENTREE ROAD</b> | <b>DK453 / 8</b>             | <b>479</b>  |

## EXECUTIVE SUMMARY

### MD NPDES: Wastewater Permit Listing

A review of the MD NPDES list, as provided by EDR, and dated 02/18/2020 has revealed that there are 6 MD NPDES sites within the requested target property.

| <u>Site</u>                                      | <u>Address</u>             | <u>Map ID / Focus Map(s)</u> | <u>Page</u> |
|--|----------------------------|------------------------------|-------------|
| LOCKHEED MARTIN                                  | 6777 ROCKLEDGE DR          | C14 / 8                      | 154         |
| TOTAL WINE & MORE                                | 6600 ROCKLEDGE DR          | G37 / 8                      | 179         |
| CABIN BRANCH MANAGEM                             | 6905 ROCKLEDGE DRIVE       | I53 / 8                      | 188         |
| <b>MARRIOTT HEADQUARTER</b>                      | <b>10400 FERNWOOD RD</b>   | <b>S104 / 8</b>              | <b>244</b>  |
| WILDWOOD MANOR SWIMM<br>Facility Status: History | 10235 HATHERLEIGH DR       | Y124 / 8                     | 265         |
| <b>SUN DEMOLITION @ GRO</b>                      | <b>5430 GROSVENOR LANE</b> | <b>AJ173 / 8</b>             | <b>305</b>  |

### NJ MANIFEST: Hazardous Waste Manifest Data

A review of the NJ MANIFEST list, as provided by EDR, and dated 12/31/2018 has revealed that there is 1 NJ MANIFEST site within the requested target property.

| <u>Site</u>  | <u>Address</u>              | <u>Map ID / Focus Map(s)</u> | <u>Page</u> |
|--|-----------------------------|------------------------------|-------------|
| <b>GEORGETOWN SQ CLNRS</b><br>EPA Id: MDD981045685 | <b>10400 OLD GEORGETOWN</b> | <b>R100 / 8</b>              | <b>230</b>  |

### PA MANIFEST: Manifest Information

A review of the PA MANIFEST list, as provided by EDR, and dated 06/30/2018 has revealed that there are 4 PA MANIFEST sites within the requested target property.

| <u>Site</u>  | <u>Address</u>       | <u>Map ID / Focus Map(s)</u> | <u>Page</u> |
|--|----------------------|------------------------------|-------------|
| NIH DL PROPERTY WARE<br>Generator EPA Id: MDR000010231 | 16050 INDUSTRIAL DR  | A3 / 1                       | 139         |
| WALTER JOHNSON HIGH<br>Generator EPA Id: MD0000198226  | 6400 ROCK SPRING DRI | M74 / 8                      | 206         |
| CVS PHARMACY #1475<br>Generator EPA Id: MDR000525613   | 10233 OLD GEORGETOWN | AE149 / 8                    | 282         |
| WASHINGTON GAS<br>Generator EPA Id: MDP000015837       | 5914 GREENLAWN DRIVE | 259 / 8                      | 361         |

### EDR HIGH RISK HISTORICAL RECORDS

#### ***EDR Exclusive Records***

#### EDR Hist Auto: EDR Exclusive Historical Auto Stations

A review of the EDR Hist Auto list, as provided by EDR, has revealed that there is 1 EDR Hist Auto site within the requested target property.

| <u>Site</u>          | <u>Address</u>       | <u>Map ID / Focus Map(s)</u> | <u>Page</u> |
|----------------------|----------------------|------------------------------|-------------|
| SMITH & SONS LIMITED | 10335 OLD GEORGETOWN | P91 / 8                      | 219         |

## EXECUTIVE SUMMARY

### EDR Hist Cleaner: EDR Exclusive Historical Cleaners

A review of the EDR Hist Cleaner list, as provided by EDR, has revealed that there are 10 EDR Hist Cleaner sites within the requested target property.

| <u>Site</u>          | <u>Address</u>       | <u>Map ID / Focus Map(s)</u> | <u>Page</u> |
|----------------------|----------------------|------------------------------|-------------|
| DAPPER DAN CLEANERS  | 1016 E MONTGOMERY AV | B10 / 4                      | 152         |
| ANTONS AIRFOOD OF JF | 6600 ROCKLEDGE DR 31 | G39 / 8                      | 180         |
| CORPORATE VALET INC  | 6903 ROCKLEDGE DR    | I50 / 8                      | 186         |
| GEORGETOWN SQUARE CL | 10400 OLD GEORGETOWN | R99 / 8                      | 230         |
| STA-BRITE CLEANING C | 10305 OLD GEROGETOWN | W120 / 8                     | 259         |
| STA-BRITE CLEANING C | 10221 OLD GEORGETOWN | AE152 / 8                    | 291         |
| OLD DOMINION CLEANER | 6701 DEMOCRACY BLVD  | AT204 / 8                    | 329         |
| T H ENTERPRISES INC  | 6515 LONE OAK DR     | BN271 / 8                    | 368         |
| OSBORNE WILLIAM G    | 10002 FLEMING AVE    | BM274 / 8                    | 370         |
| CORVELLI VINCENT     | 9904 BROAD ST        | 326 / 8                      | 401         |

### EDR RECOVERED GOVERNMENT ARCHIVES

#### ***Exclusive Recovered Govt. Archives***

#### MD RGA LUST: Recovered Government Archive Leaking Underground Storage Tank

A review of the MD RGA LUST list, as provided by EDR, has revealed that there is 1 MD RGA LUST site within the requested target property.

| <u>Site</u>                    | <u>Address</u>       | <u>Map ID / Focus Map(s)</u> | <u>Page</u> |
|--------------------------------|----------------------|------------------------------|-------------|
| EXXON<br>Facility ID: 3-0003MO | 10335 OLD GEORGETOWN | P92 / 8                      | 220         |

### SURROUNDING SITES: SEARCH RESULTS

Surrounding sites were identified in the following databases.

Page Numbers and Map Identifications refer to the EDR Area/Corridor Report where detailed data on individual sites can be reviewed.

Sites listed in ***bold italics*** are in multiple databases.

Unmappable (orphan) sites are not considered in the foregoing analysis.

### STANDARD ENVIRONMENTAL RECORDS

#### ***Federal CERCLIS NFRAP site list***

#### SEMS-ARCHIVE: Superfund Enterprise Management System Archive

A review of the SEMS-ARCHIVE list, as provided by EDR, and dated 04/27/2020 has revealed that there



## EXECUTIVE SUMMARY

is 1 SEMS-ARCHIVE site within approximately 0.25 miles of the requested target property.

| <u>Site</u>  | <u>Address</u>    | <u>Direction / Distance</u> | <u>Map ID / Focus Map(s)</u> | <u>Page</u> |
|--|-------------------|-----------------------------|------------------------------|-------------|
| ROCKVILLE - LAUNCH<br>Site ID: 0300372<br>EPA Id: MDD981108699 | MUDDY BRANCH ROAD | NW 1/8 - 1/4 (0.207 mi.)    | LO2006 / 1                   | 1861        |

### ***Federal RCRA generators list***

RCRA-LQG: RCRA - Large Quantity Generators

A review of the RCRA-LQG list, as provided by EDR, and dated 03/23/2020 has revealed that there are 4 RCRA-LQG sites within approximately 0.25 miles of the requested target property.

| <u>Site</u>  | <u>Address</u>              | <u>Direction / Distance</u>    | <u>Map ID / Focus Map(s)</u> | <u>Page</u> |
|--|-----------------------------|--------------------------------|------------------------------|-------------|
| <b>CVS PHARMACY #10398</b><br>EPA ID: MDR000527335 | <b>20 UPPER ROCK CIRCLE</b> | <b>ESE 0 - 1/8 (0.036 mi.)</b> | <b>EU616 / 2</b>             | <b>632</b>  |
| MESO SCALE DIAGNOSTI<br>EPA ID: MDR000526606       | 1701 RESEARCH BLVD          | WSW 0 - 1/8 (0.040 mi.)        | EZ636 / 4                    | 651         |
| TARGET STORE T1193<br>EPA ID: MDR000512152         | 25 GRAND CORNER AVEN        | SSE 0 - 1/8 (0.063 mi.)        | FQ762 / 1                    | 775         |
| <b>NATIONAL LAB CTR</b><br>EPA ID: MD6201390022    | <b>1401 RESEARCH BOULEV</b> | <b>WSW 0 - 1/8 (0.101 mi.)</b> | <b>HG1066 / 4</b>            | <b>1092</b> |

RCRA-SQG: RCRA - Small Quantity Generators

A review of the RCRA-SQG list, as provided by EDR, and dated 03/23/2020 has revealed that there are 42 RCRA-SQG sites within approximately 0.25 miles of the requested target property.

| <u>Site</u>   | <u>Address</u>              | <u>Direction / Distance</u>    | <u>Map ID / Focus Map(s)</u> | <u>Page</u> |
|---|-----------------------------|--------------------------------|------------------------------|-------------|
| <b>WOODLEY GARDENS CLEA</b><br>EPA ID: MDD062011861 | <b>1113 NELSON STREET</b>   | <b>ENE 0 - 1/8 (0.006 mi.)</b> | <b>DU488 / 4</b>             | <b>501</b>  |
| <b>HUGHES NETWORK SYSTE</b><br>EPA ID: MDR000007377 | <b>16060 INDUSTRIAL DRI</b> | <b>NNE 0 - 1/8 (0.011 mi.)</b> | <b>A502 / 1</b>              | <b>514</b>  |
| MACROGENICS INC<br>EPA ID: MDR000527149             | 15235 SHADY GROVE RD        | SSW 0 - 1/8 (0.018 mi.)        | EE525 / 3                    | 540         |
| <b>SEPHORA USA 358</b><br>EPA ID: MDR000508986      | <b>7101 DEMOCRACY BLVD</b>  | <b>W 0 - 1/8 (0.024 mi.)</b>   | <b>EL562 / 8</b>             | <b>572</b>  |
| <b>OURISMAN FORD</b><br>EPA ID: MDD014415046        | <b>10401 MOTOR CITY DR</b>  | <b>N 0 - 1/8 (0.032 mi.)</b>   | <b>585 / 8</b>               | <b>597</b>  |
| 1413 RESEARCH BLVD<br>EPA ID: MDD044761468          | 1413 RESEARCH BLVD          | WSW 0 - 1/8 (0.035 mi.)        | ET603 / 4                    | 611         |
| NORDSTROM INC, 623<br>EPA ID: MDR000527387          | 7111 DEMOCRACY BLVD         | W 0 - 1/8 (0.041 mi.)          | EL642 / 8                    | 659         |
| <b>DATA MEASUREMENT COR</b><br>EPA ID: MDD982565350 | <b>15884 GAITHER DR</b>     | <b>NE 0 - 1/8 (0.042 mi.)</b>  | <b>651 / 1</b>               | <b>665</b>  |
| <b>MONTGOMERY COUNTY PO</b>                         | <b>1451 SEVEN LOCKS RD</b>  | <b>SW 0 - 1/8 (0.054 mi.)</b>  | <b>FJ714 / 5</b>             | <b>716</b>  |

## EXECUTIVE SUMMARY

|                                |                             |                                  |                   |             |
|--------------------------------|-----------------------------|----------------------------------|-------------------|-------------|
| EPA ID:: MDD981106248          |                             |                                  |                   |             |
| <b>GEICO</b>                   | <b>2800 TOWER OAKS BLVD</b> | <b>ESE 0 - 1/8 (0.061 mi.)</b>   | <b>FN747 / 5</b>  | <b>740</b>  |
| EPA ID:: MDR000011411          |                             |                                  |                   |             |
| <b>HORIZON DISTRIBUTORS</b>    | <b>16031 INDUSTRIAL DRI</b> | <b>SSW 0 - 1/8 (0.062 mi.)</b>   | <b>FO750 / 2</b>  | <b>743</b>  |
| EPA ID:: MDD985410802          |                             |                                  |                   |             |
| HOME DEPOT HD2509              | 7111 WESTLAKE TERR          | W 0 - 1/8 (0.065 mi.)            | FS773 / 8         | 792         |
| EPA ID:: MDR000001636          |                             |                                  |                   |             |
| HOME DEPOT #HD2550             | 15740 SHADY GROVE RD        | NNW 0 - 1/8 (0.080 mi.)          | GK857 / 2         | 874         |
| EPA ID:: MDR000001404          |                             |                                  |                   |             |
| <b>KODAK PROCESSING LAB</b>    | <b>1 CHOKE CHERRY ROAD</b>  | <b>NE 0 - 1/8 (0.082 mi.)</b>    | <b>GN864 / 2</b>  | <b>880</b>  |
| EPA ID:: MDD022660088          |                             |                                  |                   |             |
| <b>MARS SYMBIOSCIENCE</b>      | <b>1330 PICCARD DR</b>      | <b>ENE 0 - 1/8 (0.084 mi.)</b>   | <b>GQ897 / 4</b>  | <b>963</b>  |
| EPA ID:: MDR000514471          |                             |                                  |                   |             |
| BENEVIR BIOPHARM, IN           | 1330 PICCARD DR, STE        | ENE 0 - 1/8 (0.084 mi.)          | GQ902 / 4         | 968         |
| EPA ID:: MDR000527425          |                             |                                  |                   |             |
| CHAMPIONS ONCOLOGY,            | 1330 PICCARD DR, STE        | ENE 0 - 1/8 (0.084 mi.)          | GQ903 / 4         | 970         |
| EPA ID:: MDR000527534          |                             |                                  |                   |             |
| <b>RIEGER COMMUNICATION</b>    | <b>16027 INDUSTRIAL DR</b>  | <b>SSW 0 - 1/8 (0.085 mi.)</b>   | <b>FO909 / 1</b>  | <b>975</b>  |
| EPA ID:: MDR000000455          |                             |                                  |                   |             |
| <b>AMERICAN RED CROSS</b>      | <b>9313-19 GAITHER RD</b>   | <b>NNE 0 - 1/8 (0.086 mi.)</b>   | <b>GE916 / 1</b>  | <b>981</b>  |
| EPA ID:: MDR000508424          |                             |                                  |                   |             |
| <b>GUMPERT, FRANK PRINT</b>    | <b>9311 GAITHER RD</b>      | <b>NNE 0 - 1/8 (0.089 mi.)</b>   | <b>GE926 / 1</b>  | <b>996</b>  |
| EPA ID:: MDD982661985          |                             |                                  |                   |             |
| CHEMLAWN CORP                  | 9230 GAITHER RD             | NE 0 - 1/8 (0.089 mi.)           | GT933 / 1         | 1003        |
| EPA ID:: MDD094889276          |                             |                                  |                   |             |
| DIVISION OF FACILITI           | 1301 SEVEN LOCKS RD         | W 0 - 1/8 (0.096 mi.)            | HB980 / 5         | 1038        |
| EPA ID:: MDR000527393          |                             |                                  |                   |             |
| <b>UNITED PARCEL SERVIC</b>    | <b>9401 GAITHER RD</b>      | <b>ESE 0 - 1/8 (0.100 mi.)</b>   | <b>HF1026 / 1</b> | <b>1070</b> |
| EPA ID:: MDD985421973          |                             |                                  |                   |             |
| <b>E G &amp; G-W A S C INC</b> | <b>9218-9220 GAITHER RD</b> | <b>NE 0 - 1/8 (0.107 mi.)</b>    | <b>GT1117 / 1</b> | <b>1148</b> |
| EPA ID:: MDD022659817          |                             |                                  |                   |             |
| <b>SOLAREX CORP</b>            | <b>1335 PICCARD DR</b>      | <b>ENE 0 - 1/8 (0.109 mi.)</b>   | <b>GQ1141 / 4</b> | <b>1168</b> |
| EPA ID:: MDD064865165          |                             |                                  |                   |             |
| <b>BETHESDA MAINTENANCE</b>    | <b>10901 WEST LAKE DR</b>   | <b>S 0 - 1/8 (0.110 mi.)</b>     | <b>HS1148 / 8</b> | <b>1175</b> |
| EPA ID:: MDD985385038          |                             |                                  |                   |             |
| <b>MACY'S EAST- MONTGOM</b>    | <b>7125 DEMOCRACY BLVD</b>  | <b>W 0 - 1/8 (0.115 mi.)</b>     | <b>HY1185 / 8</b> | <b>1234</b> |
| EPA ID:: MDD149981706          |                             |                                  |                   |             |
| QUANTA SYSTEMS CORP            | 1455 RESEARCH BLVD          | WSW 0 - 1/8 (0.125 mi.)          | IK1252 / 4        | 1292        |
| EPA ID:: MDD148010382          |                             |                                  |                   |             |
| <b>SPECIFIED WOODWORKIN</b>    | <b>9025 COMPINT CT</b>      | <b>ESE 1/8 - 1/4 (0.133 mi.)</b> | <b>IQ1292 / 2</b> | <b>1322</b> |
| EPA ID:: MDD981102585          |                             |                                  |                   |             |
| <b>PATTON PRINTING</b>         | <b>9109 INDUSTRIAL CT</b>   | <b>SSW 1/8 - 1/4 (0.136 mi.)</b> | <b>IX1301 / 2</b> | <b>1331</b> |
| EPA ID:: MDR000015248          |                             |                                  |                   |             |
| IDT-BIOLOGIKA                  | 1405 RESEARCH BLVD          | WSW 1/8 - 1/4 (0.143 mi.)        | JF1334 / 4        | 1371        |
| EPA ID:: MDR000517805          |                             |                                  |                   |             |
| CHAMPIONS ONCOLOGY,            | 1405 RESEARCH BLVD,         | WSW 1/8 - 1/4 (0.143 mi.)        | JF1335 / 4        | 1374        |

## EXECUTIVE SUMMARY

|                             |                             |                                  |                   |             |
|-----------------------------|-----------------------------|----------------------------------|-------------------|-------------|
| EPA ID:: MDR000527533       |                             |                                  |                   |             |
| <b>AERAS</b>                | <b>1405 RESEARCH BLVD</b>   | <b>WSW 1/8 - 1/4 (0.143 mi.)</b> | <b>JF1336 / 4</b> | <b>1375</b> |
| EPA ID:: MDR000516724       |                             |                                  |                   |             |
| <b>SCIENCE APPLICATIONS</b> | <b>3 CHOKE CHERRY ROAD</b>  | <b>ESE 1/8 - 1/4 (0.147 mi.)</b> | <b>JB1350 / 2</b> | <b>1387</b> |
| EPA ID:: MDD077808467       |                             |                                  |                   |             |
| <b>PHILLIPS PUBLISHING</b>  | <b>1201 SEVEN LOCKS RD</b>  | <b>WSW 1/8 - 1/4 (0.148 mi.)</b> | <b>JL1356 / 5</b> | <b>1395</b> |
| EPA ID:: MDD985419761       |                             |                                  |                   |             |
| <b>MD STATE POLICE BARR</b> | <b>7915 MONTROSE RD</b>     | <b>WNW 1/8 - 1/4 (0.149 mi.)</b> | <b>JM1364 / 5</b> | <b>1400</b> |
| EPA ID:: MDR000012294       |                             |                                  |                   |             |
| PRO NEURON INC              | 16020 INDUSTRIAL DR         | SSW 1/8 - 1/4 (0.185 mi.)        | KX1905 / 1        | 1775        |
| EPA ID:: MDR000019174       |                             |                                  |                   |             |
| <b>BRAKE SHOP INC, THE</b>  | <b>9156 GAITHER RD</b>      | <b>NE 1/8 - 1/4 (0.190 mi.)</b>  | <b>KO1933 / 1</b> | <b>1798</b> |
| EPA ID:: MDR000004903       |                             |                                  |                   |             |
| <b>TDD MD LLC</b>           | <b>16010 INDUSTRIAL DR</b>  | <b>SSW 1/8 - 1/4 (0.194 mi.)</b> | <b>KX1951 / 1</b> | <b>1812</b> |
| EPA ID:: MDR000011197       |                             |                                  |                   |             |
| U S DEPT OF JUSTICE         | 1151-D SEVEN LOCKS R        | WSW 1/8 - 1/4 (0.202 mi.)        | LG1970 / 5        | 1828        |
| EPA ID:: MD6150000952       |                             |                                  |                   |             |
| <b>SEVEN LOCKS CLEANERS</b> | <b>1097 SEVEN LOCKS ROA</b> | <b>WSW 1/8 - 1/4 (0.207 mi.)</b> | <b>LG2007 / 5</b> | <b>1863</b> |
| EPA ID:: MDD981743461       |                             |                                  |                   |             |
| DRYCLEAN PLUS               | 10311 WESTLAKE DR           | W 1/8 - 1/4 (0.236 mi.)          | MA2113 / 7        | 1939        |
| EPA ID:: MDR000013862       |                             |                                  |                   |             |

RCRA-VSQG: RCRA - Very Small Quantity Generators (Formerly Conditionally Exempt Small Quantity Generators)

A review of the RCRA-VSQG list, as provided by EDR, and dated 03/23/2020 has revealed that there are 37 RCRA-VSQG sites within approximately 0.25 miles of the requested target property.

| <u>Site</u>                 | <u>Address</u>              | <u>Direction / Distance</u>    | <u>Map ID / Focus Map(s)</u> | <u>Page</u> |
|-----------------------------|-----------------------------|--------------------------------|------------------------------|-------------|
| <b>THE TOWER BUILDING</b>   | <b>1101 WOOTTON PKWY</b>    | <b>N 0 - 1/8 (0.005 mi.)</b>   | <b>DT484 / 5</b>             | <b>497</b>  |
| EPA ID:: MDR000526987       |                             |                                |                              |             |
| <b>SHELL</b>                | <b>15730 SHADY GROVE RO</b> | <b>WNW 0 - 1/8 (0.015 mi.)</b> | <b>EB514 / 2</b>             | <b>530</b>  |
| EPA ID:: MDD985371608       |                             |                                |                              |             |
| MA BIOSERVICES              | 15235 SHADY GROVE RD        | SSW 0 - 1/8 (0.018 mi.)        | EE526 / 3                    | 542         |
| EPA ID:: MDR000004762       |                             |                                |                              |             |
| <b>U S ARMY WRAIR GILLE</b> | <b>1413 RESEARCH BLVD</b>   | <b>WSW 0 - 1/8 (0.035 mi.)</b> | <b>ET604 / 4</b>             | <b>617</b>  |
| EPA ID:: MD7210020007       |                             |                                |                              |             |
| <b>EURO MOTORCARS COLLI</b> | <b>9030 COMPRINT COURT</b>  | <b>SSE 0 - 1/8 (0.043 mi.)</b> | <b>EQ654 / 2</b>             | <b>669</b>  |
| EPA ID:: MDD044762953       |                             |                                |                              |             |
| <b>RESEARCH COURT, 2</b>    | <b>2 RESEARCH COURT</b>     | <b>WSW 0 - 1/8 (0.052 mi.)</b> | <b>FH706 / 4</b>             | <b>708</b>  |
| EPA ID:: MDD985381268       |                             |                                |                              |             |
| <b>KAISER PERMANENTE SH</b> | <b>1396 PICCARD DR</b>      | <b>ESE 0 - 1/8 (0.066 mi.)</b> | <b>FV790 / 4</b>             | <b>811</b>  |
| EPA ID:: MDR000526299       |                             |                                |                              |             |
| <b>WEST, JULIUS MIDDLE</b>  | <b>651 GREAT FALLS ROAD</b> | <b>NW 0 - 1/8 (0.082 mi.)</b>  | <b>GO866 / 4</b>             | <b>883</b>  |
| EPA ID:: MD0000194407       |                             |                                |                              |             |
| <b>PROMETIC BIOTHERAPEU</b> | <b>1330 PICCARD DR 2ND</b>  | <b>ENE 0 - 1/8 (0.084 mi.)</b> | <b>GQ886 / 4</b>             | <b>912</b>  |



## EXECUTIVE SUMMARY

|                             |                             |                                  |                   |             |
|-----------------------------|-----------------------------|----------------------------------|-------------------|-------------|
| EPA ID:: MDR000507699       |                             |                                  |                   |             |
| <b>BIOQUAL, INC</b>         | <b>1330 PICCARD DR, STE</b> | <b>ENE 0 - 1/8 (0.084 mi.)</b>   | <b>GQ890 / 4</b>  | <b>927</b>  |
| EPA ID:: MDR000526909       |                             |                                  |                   |             |
| MRIGLOBAL-ROCKVILLE         | 1330 PICCARD DR             | ENE 0 - 1/8 (0.084 mi.)          | GQ895 / 4         | 959         |
| EPA ID:: MDR000505891       |                             |                                  |                   |             |
| <b>DICK'S SPORTING GOOD</b> | <b>2 GRAND CORNER AVE</b>   | <b>WSW 0 - 1/8 (0.086 mi.)</b>   | <b>920 / 1</b>    | <b>989</b>  |
| EPA ID:: MDR000526643       |                             |                                  |                   |             |
| WOODMONT SHELL SERVI        | 1250 MONTGOMERY AVE         | W 0 - 1/8 (0.091 mi.)            | FU954 / 4         | 1018        |
| EPA ID:: MDD084915487       |                             |                                  |                   |             |
| <b>EG&amp;G WALLAC INC</b>  | <b>9238 GAITHER RD</b>      | <b>NE 0 - 1/8 (0.091 mi.)</b>    | <b>GT955 / 1</b>  | <b>1020</b> |
| EPA ID:: MDR000017848       |                             |                                  |                   |             |
| <b>MONTGOMERY COUNTY SI</b> | <b>1283 SEVEN LOCKS RD</b>  | <b>SW 0 - 1/8 (0.102 mi.)</b>    | <b>HI1075 / 5</b> | <b>1103</b> |
| EPA ID:: MDD985415082       |                             |                                  |                   |             |
| <b>MATERIALS TESTING LA</b> | <b>1283 SEVEN LOCKS ROA</b> | <b>SW 0 - 1/8 (0.102 mi.)</b>    | <b>HI1080 / 5</b> | <b>1115</b> |
| EPA ID:: MDD985368893       |                             |                                  |                   |             |
| <b>THE TOWER COMPANIES</b>  | <b>2000 TOWER OAKS BLVD</b> | <b>E 0 - 1/8 (0.107 mi.)</b>     | <b>HO1128 / 5</b> | <b>1158</b> |
| EPA ID:: MDR000526986       |                             |                                  |                   |             |
| FRENCH INTERNATIONAL        | 9600 FOREST RD              | S 0 - 1/8 (0.113 mi.)            | HU1167 / 8        | 1209        |
| EPA ID:: MDR000526325       |                             |                                  |                   |             |
| <b>BIOQUAL, INC</b>         | <b>4 RESEARCH CT, STE 1</b> | <b>SE 0 - 1/8 (0.115 mi.)</b>    | <b>HX1182 / 4</b> | <b>1228</b> |
| EPA ID:: MDR000527141       |                             |                                  |                   |             |
| MACY'S EAST- MONTGOM        | 7125 DEMOCRACY BLVD         | W 0 - 1/8 (0.115 mi.)            | HY1186 / 8        | 1236        |
| EPA ID:: MDR000516930       |                             |                                  |                   |             |
| VERIZON MARYLAND INC        | 9321 GAITHER RD             | ESE 0 - 1/8 (0.117 mi.)          | IC1213 / 1        | 1257        |
| EPA ID:: MDR000005082       |                             |                                  |                   |             |
| <b>BOSCH TELECOM INC</b>    | <b>9201 GAITHER RD</b>      | <b>NE 1/8 - 1/4 (0.130 mi.)</b>  | <b>IA1280 / 1</b> | <b>1314</b> |
| EPA ID:: MDR000004895       |                             |                                  |                   |             |
| MESO SCALE DIAGNOSTI        | 9161 INDUSTRIAL CT          | SSW 1/8 - 1/4 (0.136 mi.)        | IX1298 / 2        | 1327        |
| EPA ID:: MDR000510834       |                             |                                  |                   |             |
| <b>TRACOR APPLIED SCIEN</b> | <b>1601 RESEARCH BLVD</b>   | <b>WSW 1/8 - 1/4 (0.139 mi.)</b> | <b>JA1314 / 4</b> | <b>1347</b> |
| EPA ID:: MDD982678237       |                             |                                  |                   |             |
| <b>BECHTEL POWER CORP</b>   | <b>9801 WASHINGTONIAN B</b> | <b>WSW 1/8 - 1/4 (0.144 mi.)</b> | <b>JL1342 / 1</b> | <b>1381</b> |
| EPA ID:: MD0000371963       |                             |                                  |                   |             |
| JC VENTER INSTITUTE         | 5 RESEARCH PL               | WSW 1/8 - 1/4 (0.147 mi.)        | JK1352 / 4        | 1389        |
| EPA ID:: MDD003253788       |                             |                                  |                   |             |
| <b>BIOQUAL INC</b>          | <b>2501 RESEARCH BLVD.</b>  | <b>S 1/8 - 1/4 (0.173 mi.)</b>   | <b>KJ1470 / 4</b> | <b>1494</b> |
| EPA ID:: MDD985407220       |                             |                                  |                   |             |
| <b>MESO SCALE DIAGNOSTI</b> | <b>16020 INDUSTRIAL DRI</b> | <b>SSW 1/8 - 1/4 (0.185 mi.)</b> | <b>KX1897 / 1</b> | <b>1761</b> |
| EPA ID:: MDR000510842       |                             |                                  |                   |             |
| PRO VIRUS INC               | 16020 INDUSTRIAL DR         | SSW 1/8 - 1/4 (0.185 mi.)        | KX1901 / 1        | 1771        |
| EPA ID:: MDR000019182       |                             |                                  |                   |             |
| PROTEINIX INC               | 16020 INDUSTRIAL DR         | SSW 1/8 - 1/4 (0.185 mi.)        | KX1902 / 1        | 1773        |
| EPA ID:: MDR000019190       |                             |                                  |                   |             |
| <b>OPTELECOM INC</b>        | <b>15930 LUANNE DRIVE</b>   | <b>S 1/8 - 1/4 (0.204 mi.)</b>   | <b>LI1975 / 2</b> | <b>1831</b> |
| EPA ID:: MDD985416650       |                             |                                  |                   |             |
| <b>EXXON RAS 25738</b>      | <b>10211 WEST LAKE DR</b>   | <b>WSW 1/8 - 1/4 (0.204 mi.)</b> | <b>LJ1981 / 8</b> | <b>1839</b> |

## EXECUTIVE SUMMARY

|                             |                             |                                  |                   |             |
|-----------------------------|-----------------------------|----------------------------------|-------------------|-------------|
| EPA ID:: MDR000013466       |                             |                                  |                   |             |
| <b>SAVIN CORP</b>           | <b>15920 TOURNAMENT DR</b>  | <b>S 1/8 - 1/4 (0.221 mi.)</b>   | <b>LI2042 / 2</b> | <b>1888</b> |
| EPA ID:: MD0000374868       |                             |                                  |                   |             |
| MODAVAR PHARMACEUTIC        | 9119 GAITHER RD, STE        | SSW 1/8 - 1/4 (0.236 mi.)        | MH2114 / 2        | 1942        |
| EPA ID:: MDR000527466       |                             |                                  |                   |             |
| <b>SHADY GROVE CLEANERS</b> | <b>9035 GAITHER RD</b>      | <b>S 1/8 - 1/4 (0.237 mi.)</b>   | <b>MM2120 / 2</b> | <b>1952</b> |
| EPA ID:: MDD058735028       |                             |                                  |                   |             |
| <b>MUDDY BRANCH CLEANER</b> | <b>259 MUDDY BRANCH RD</b>  | <b>WNW 1/8 - 1/4 (0.241 mi.)</b> | <b>MP2136 / 1</b> | <b>1967</b> |
| EPA ID:: MDD982662108       |                             |                                  |                   |             |
| <b>MONTGOMERY COUNTY PO</b> | <b>2350 RESEARCH BLVD R</b> | <b>WSW 1/8 - 1/4 (0.244 mi.)</b> | <b>2142 / 4</b>   | <b>1972</b> |
| EPA ID:: MDD985368133       |                             |                                  |                   |             |

### ***Federal ERNS list***

ERNS: Emergency Response Notification System

A review of the ERNS list, as provided by EDR, and dated 03/22/2020 has revealed that there are 15 ERNS sites within approximately 0.25 miles of the requested target property.

| <u>Site</u>  | <u>Address</u>                              | <u>Direction / Distance</u>                    | <u>Map ID / Focus Map(s)</u> | <u>Page</u> |
|--|---|--|------------------------------|-------------|
| Not reported<br>NRC Report #: 430652<br>Incident Date Time: 1998-03-31 18:00:00  | RAMP TO 270 NORTH OF                        | NE 0 - 1/8 (0.011 mi.)                         | 498 / 9                      | 510         |
| Not reported<br>NRC Report #: 1182758<br>Incident Date Time: 2017-06-30 10:00:00 | 10701 GLOXINIA DR MO<br>9705 BARISTER COURT | N 0 - 1/8 (0.023 mi.)<br>S 0 - 1/8 (0.057 mi.) | 541 / 8<br>733 / 8           | 555<br>732  |
| Not reported<br>NRC Report #: 1003206<br>Incident Date Time: 2012-02-16 21:55:00 | 621 AZALEA DRIVE                            | ENE 0 - 1/8 (0.065 mi.)                        | FI782 / 4                    | 804         |
| Not reported<br>NRC Report #: 322029<br>Incident Date Time: 1996-01-22 23:50:00  | 1250 W MONTGOMERY AV                        | W 0 - 1/8 (0.091 mi.)                          | FU950 / 4                    | 1012        |
| Not reported<br>NRC Report #: 427261<br>Incident Date Time: 1998-03-06 18:24:00  | 10400 AUTO PARK AVE                         | W 0 - 1/8 (0.098 mi.)                          | FS990 / 8                    | 1046        |
| Not reported<br>NRC Report #: 1065054<br>Incident Date Time: 2013-11-06 13:50:00 | 10400 AUTO PARK AVE                         | W 0 - 1/8 (0.098 mi.)                          | FS992 / 8                    | 1049        |
| Not reported<br>NRC Report #: 1086541<br>Incident Date Time: 2014-06-20 14:00:00 | 10400 AUTO PARK AVE                         | W 0 - 1/8 (0.098 mi.)                          | FS997 / 8                    | 1057        |
| Not reported<br>NRC Report #: 207058<br>Incident Date Time: 1993-11-09 07:10:00  | 5150 POOKS HILL RD                          | WSW 1/8 - 1/4 (0.133 mi.)                      | IT1290 / 9                   | 1321        |
| Not reported<br>NRC Report #: 594550   | 7601-7701 BRADLEY BL                        | NW 1/8 - 1/4 (0.136 mi.)                       | IY1304 / 10                  | 1339        |

## EXECUTIVE SUMMARY

|   |                      |                           |             |      |
|---|----------------------|---------------------------|-------------|------|
| Incident Date Time: 2000-02-01 10:00:00 |                      |                           |             |      |
| Not reported                            | 7627 CARTERET RD     | WNW 1/8 - 1/4 (0.142 mi.) | JD1327 / 10 | 1363 |
| NRC Report #: 462196                    |                      |                           |             |      |
| Incident Date Time: 1998-11-02 06:30:00 |                      |                           |             |      |
| Not reported                            | 5601 FOREST PLACE    | SSE 1/8 - 1/4 (0.175 mi.) | 1484 / 8    | 1517 |
| NRC Report #: 52472                     |                      |                           |             |      |
| Incident Date Time: 1990-12-26 10:45:00 |                      |                           |             |      |
| Not reported                            | N. OF DEMOCRACY BLVD | W 1/8 - 1/4 (0.230 mi.)   | 2073 / 7    | 1906 |
| Not reported                            | 717 CARR AVE         | NE 1/8 - 1/4 (0.234 mi.)  | MJ2097 / 4  | 1927 |
| NRC Report #: 208476                    |                      |                           |             |      |
| Incident Date Time: 1993-11-17 18:00:00 |                      |                           |             |      |
| Not reported                            | 9300 WADSWORTH DRIVE | SSE 1/8 - 1/4 (0.234 mi.) | MK2101 / 11 | 1931 |

### **State- and tribal - equivalent CERCLIS**

MD SHWS: Notice of Potential Hazardous Waste Sites

A review of the MD SHWS list, as provided by EDR, and dated 10/01/2009 has revealed that there is 1 MD SHWS site within approximately 0.25 miles of the requested target property.

| <u>Site</u>  | <u>Address</u>  | <u>Direction / Distance</u> | <u>Map ID / Focus Map(s)</u> | <u>Page</u> |
|--|-----------------|-----------------------------|------------------------------|-------------|
| ROCKVILLE - LAUNCH<br>Facility Id: (MD-226)<br>Facility Status: No Further Remedial Action | MUDDY BRANCH RD | NW 1/8 - 1/4 (0.207 mi.)    | LO2005 / 1                   | 1861        |

### **State and tribal leaking storage tank lists**

MD OCPCASES: Oil Control Program Cases

A review of the MD OCPCASES list, as provided by EDR, and dated 01/15/2020 has revealed that there are 159 MD OCPCASES sites within approximately 0.25 miles of the requested target property.

| <u>Site</u>  | <u>Address</u>             | <u>Direction / Distance</u>    | <u>Map ID / Focus Map(s)</u> | <u>Page</u> |
|--|----------------------------|--------------------------------|------------------------------|-------------|
| <b>CANDEROCK SPRING ELE</b><br>Date Closed: 12/28/1992<br>Facility Status: CLOSED<br>Facility Id: 93-0368MO1 | <b>7401 PERSIMMON TREE</b> | <b>NNW 0 - 1/8 (0.001 mi.)</b> | <b>DP469 / 10</b>            | <b>489</b>  |
| POOKS HILL APTS<br>Date Closed: 02/04/1991<br>Facility Status: CLOSED<br>Facility Id: 9-1478MO               | 3 POOKS HILL RD            | SW 0 - 1/8 (0.002 mi.)         | DQ473 / 9                    | 493         |
| POOKS HILL APTS<br>Date Closed: 05/31/1989<br>Facility Status: CLOSED<br>Facility Id: 9-1619MO               | 3 POOKS HILL RD            | SW 0 - 1/8 (0.002 mi.)         | DQ475 / 9                    | 493         |
| UNKNOWN SPILL<br>Date Closed: 11/18/2002   | MOTOR CITY DR & WEST       | W 0 - 1/8 (0.009 mi.)          | DW491 / 8                    | 507         |



## EXECUTIVE SUMMARY

|   |                             |                                |                  |            |
|---|-----------------------------|--------------------------------|------------------|------------|
| Facility Status: CLOSED<br>Facility Id: 03-0519MO1  |                             |                                |                  |            |
| PEST PROOF SPILL<br>Date Closed: 03/28/2006<br>Facility Status: CLOSED<br>Facility Id: 05-0031MO1   | 7327 BRADLEY BLVD           | ESE 0 - 1/8 (0.009 mi.)        | 494 / 10         | 508        |
| NILU KUNDAGRAMI RESI<br>Date Closed: 12/09/2014<br>Facility Status: CLOSED<br>Facility Id: 15-0308MO  | 6920 CARLYNN CT             | SSE 0 - 1/8 (0.011 mi.)        | 503 / 10         | 522        |
| <b>TEXACO</b><br>Date Closed: 11/14/1996<br>Date Closed: 10/16/2001<br>Date Closed: 07/30/2003<br>Facility Status: CLOSED<br>Facility Id: 9-1142MO2<br>Facility Id: 01-1231MO2<br>Facility Id: 04-0228MO2 | <b>15730 SHADY GROVE RD</b> | <b>WNW 0 - 1/8 (0.015 mi.)</b> | <b>EB511 / 2</b> | <b>525</b> |
| GROSVENOR HOUSE APTS<br>Date Closed: 02/09/2006<br>Facility Status: CLOSED<br>Facility Id: 03-1944MO1   | 10101 GROSVENORS PLA        | ENE 0 - 1/8 (0.017 mi.)        | EC519 / 9        | 537        |
| MUNIZ RESIDENCE<br>Date Closed: 01/02/2008<br>Facility Status: CLOSED<br>Facility Id: 08-0419MO1  | 6340 WINDERMERE CIRC        | NE 0 - 1/8 (0.023 mi.)         | EH543 / 8        | 556        |
| <b>7811 MONTROSE LTD. P</b><br>Date Closed: 11/22/1993<br>Facility Status: CLOSED<br>Facility Id: 94-1511MO   | <b>7811 MONTROSE RD</b>     | <b>N 0 - 1/8 (0.024 mi.)</b>   | <b>EI545 / 5</b> | <b>556</b> |
| VERNON LOCKLEAR<br>Date Closed: 11/12/1996<br>Facility Status: CLOSED<br>Facility Id: 96-2236MO2  | 6910 CARLYNN CT             | SE 0 - 1/8 (0.024 mi.)         | 547 / 10         | 558        |
| <b>MERIT ASSOCAITES/BUC</b><br>Date Closed: 12/15/1999<br>Facility Status: CLOSED<br>Facility Id: 99-2342MO2  | <b>9055 COMPRINT COURT</b>  | <b>S 0 - 1/8 (0.024 mi.)</b>   | <b>EJ551 / 2</b> | <b>560</b> |
| DANIEL MAHONEY RESID<br>Date Closed: 07/30/2013<br>Facility Status: CLOSED<br>Facility Id: 14-0034MO  | 6204 CHARNWOOD DR           | NNE 0 - 1/8 (0.024 mi.)        | 556 / 8          | 569        |
| GARFINCKELS/MONTGOME<br>Date Closed: 05/28/1993<br>Facility Status: CLOSED<br>Facility Id: 90-1647MO  | 7101 DEMOCRACY BLVD         | W 0 - 1/8 (0.024 mi.)          | EL559 / 8        | 570        |
| SEARS, ROEBUCK & CO<br>Date Closed: 04/01/1999<br>Facility Status: CLOSED<br>Facility Id: 98-2488MO1  | 7103 DEMOCRACY BLVD         | W 0 - 1/8 (0.025 mi.)          | EL569 / 8        | 581        |
| EDS INFO SERVICES, L  | 15800 GAITHER DR            | NE 0 - 1/8 (0.026 mi.)         | EN576 / 1        | 590        |

## EXECUTIVE SUMMARY

|   |                            |                                |                  |            |
|---|----------------------------|--------------------------------|------------------|------------|
| Date Closed: 12/06/2006<br>Facility Status: CLOSED<br>Facility Id: 07-0121MO2   |                            |                                |                  |            |
| <b>ROCKVILLE NURSING HO</b><br>Date Closed: 08/16/1999<br>Facility Status: CLOSED<br>Facility Id: 99-2952MO1  | <b>303 ADCLARE ROAD</b>    | <b>ENE 0 - 1/8 (0.026 mi.)</b> | <b>EO578 / 4</b> | <b>592</b> |
| GENERAL CONSTRUCTION<br>Date Closed: 12/15/1999<br>Facility Status: CLOSED<br>Facility Id: 99-2056MO2   | 9075 COMPRINT CT           | SSE 0 - 1/8 (0.032 mi.)        | EQ584 / 2        | 596        |
| <b>OURISMAN FORD</b><br>Date Closed: 04/20/1992<br>Date Closed: 11/24/1995<br>Date Closed: 11/21/1997<br>Facility Status: CLOSED<br>Facility Id: 91-0953MO<br>Facility Id: 96-0740MO2<br>Facility Id: 98-0945MO1        | <b>10401 MOTOR CITY DR</b> | <b>N 0 - 1/8 (0.032 mi.)</b>   | <b>585 / 8</b>   | <b>597</b> |
| MARRIOTT HOTEL<br>Date Closed: 12/08/2005<br>Facility Status: CLOSED<br>Facility Id: 02-1028MO2   | 9751 WASHINGTONIAN B       | SW 0 - 1/8 (0.032 mi.)         | ER587 / 1        | 602        |
| <b>SHADY GROVE EXECUTIV</b><br>Date Closed: 10/17/1990<br>Date Closed: 04/11/1990<br>Date Closed: 10/14/1999<br>Facility Status: CLOSED<br>Facility Id: 9-2071MO1<br>Facility Id: 90-0124MO2<br>Facility Id: 00-0315MO2 | <b>9231 CORPORATE BLVD</b> | <b>WSW 0 - 1/8 (0.033 mi.)</b> | <b>ES591 / 3</b> | <b>605</b> |
| IBM<br>Date Closed: 10/23/1990<br>Facility Status: CLOSED<br>Facility Id: 90-2626MO1  | 9221 CORPORATE BLVD        | WSW 0 - 1/8 (0.033 mi.)        | ES595 / 3        | 607        |
| <b>SHADY GROVE EXECUTIV</b><br>Date Closed: 10/14/1999<br>Facility Status: CLOSED<br>Facility Id: 00-0349MO2  | <b>9231 CORPORATE BLVD</b> | <b>WSW 0 - 1/8 (0.033 mi.)</b> | <b>ES596 / 3</b> | <b>608</b> |
| ELVIRA WILLIAMS<br>Date Closed: 06/23/2008<br>Date Closed: 11/10/2004<br>Facility Status: CLOSED<br>Facility Id: 07-0645MO1<br>Facility Id: 04-0622MO1  | 6324 WINDERMERE CIRC       | N 0 - 1/8 (0.033 mi.)          | 599 / 8          | 609        |
| WRAIR/MC-270 INC<br>Date Closed: 09/14/1993<br>Date Closed: 05/07/1998<br>Facility Status: CLOSED<br>Facility Id: 92-2295MO<br>Facility Id: 98-0376MO2  | 1413 RESEARCH BLVD         | WSW 0 - 1/8 (0.035 mi.)        | ET609 / 4        | 624        |
| CEVON WALLACE RESIDE  | 7613 DWIGHT DR             | WNW 0 - 1/8 (0.037 mi.)        | 617 / 10         | 636        |

## EXECUTIVE SUMMARY

|  |                             |                                |                  |            |
|--|-----------------------------|--------------------------------|------------------|------------|
| Facility Status: OPEN<br>Facility Id: 14-0215MO  |                             |                                |                  |            |
| QUALITY SUITES<br>Date Closed: 07/29/1993<br>Date Closed: 06/19/2000<br>Facility Status: CLOSED<br>Facility Id: 91-1745MO1<br>Facility Id: 00-1720MO2              | 3 RESEARCH PLACE            | WSW 0 - 1/8 (0.038 mi.)        | EX623 / 4        | 642        |
| <b>GROSVENOR PARK APTS</b><br>Date Closed: 08/01/1996<br>Facility Status: CLOSED<br>Facility Id: 96-1237MO2  | <b>10201 GROSVENOR LANE</b> | <b>NE 0 - 1/8 (0.039 mi.)</b>  | <b>626 / 8</b>   | <b>644</b> |
| <b>BANNER LIFE BUILDING</b><br>Date Closed: 04/25/2003<br>Date Closed: 06/07/2004<br>Facility Status: CLOSED<br>Facility Id: 03-0557MO1<br>Facility Id: 04-0752MO2 | <b>1701 RESEARCH BLVD.</b>  | <b>WSW 0 - 1/8 (0.040 mi.)</b> | <b>EZ637 / 4</b> | <b>653</b> |
| COMPRINT CORP<br>Date Closed: 07/20/1999<br>Facility Status: CLOSED<br>Facility Id: 97-2366MO2   | 9030 COMPRINT CT            | SSE 0 - 1/8 (0.043 mi.)        | EQ653 / 2        | 669        |
| GRIFFITH CONSUMERS -<br>Date Closed: 01/28/1998<br>Facility Status: CLOSED<br>Facility Id: 98-1088MO1  | 7207 THOMAS BRANCH D        | NNW 0 - 1/8 (0.046 mi.)        | 668 / 8          | 681        |
| SHADY GROVE EXECUTIV<br>Date Closed: 10/14/1999<br>Facility Status: CLOSED<br>Facility Id: 00-0263MO2  | 9210 CORPORATE BLVD         | SSW 0 - 1/8 (0.048 mi.)        | ES678 / 3        | 687        |
| SHADY GROVE EXECUTIV<br>Date Closed: 10/06/1988<br>Facility Status: CLOSED<br>Facility Id: 9-0379MO2   | 9201 CORPORATE BLDG         | W 0 - 1/8 (0.049 mi.)          | ES684 / 3        | 693        |
| REALTY ASSOC PROPERT<br>Date Closed: 03/25/1999<br>Facility Status: CLOSED<br>Facility Id: 99-1353MO2  | 1801 RESEARCH BLVD          | WSW 0 - 1/8 (0.049 mi.)        | 690 / 4          | 696        |
| PETER BLACK RESIDENC<br>Date Closed: 03/14/2007<br>Facility Status: CLOSED<br>Facility Id: 06-1025MO1  | 10805 MAZWOOD PLACE         | NNW 0 - 1/8 (0.052 mi.)        | 708 / 8          | 711        |
| <b>CALCULON BUILDING</b><br>Date Closed: 02/19/2019<br>Date Closed: 05/01/1997<br>Facility Status: CLOSED<br>Facility Id: 18-0581MO<br>Facility Id: 97-1865MO2     | <b>1301 PICCARD DR</b>      | <b>N 0 - 1/8 (0.055 mi.)</b>   | <b>FK718 / 4</b> | <b>722</b> |
| DEPT OF HEALTH MEDIC<br>Date Closed: 09/03/2004<br>Facility Status: CLOSED   | 1301 PICARD RD              | N 0 - 1/8 (0.055 mi.)          | FK719 / 4        | 722        |



## EXECUTIVE SUMMARY

|                             |                             |                                |                  |            |
|-----------------------------|-----------------------------|--------------------------------|------------------|------------|
| Facility Id: 04-2147MO2     |                             |                                |                  |            |
| BHALLA RESIDENCE            | 20 FARM HAVEN CT            | NNE 0 - 1/8 (0.055 mi.)        | 723 / 5          | 725        |
| Date Closed: 06/11/2014     |                             |                                |                  |            |
| Facility Status: CLOSED     |                             |                                |                  |            |
| Facility Id: 14-0725MO      |                             |                                |                  |            |
| NEIL MARQUHARDT             | 6104 WAYSIDE DR             | NNE 0 - 1/8 (0.055 mi.)        | 724 / 8          | 726        |
| Date Closed: 08/17/2007     |                             |                                |                  |            |
| Facility Status: CLOSED     |                             |                                |                  |            |
| Facility Id: 05-1058MO1     |                             |                                |                  |            |
| <b>FIRESIDE CONDOMINIUM</b> | <b>116 DUVALL LANE</b>      | <b>NE 0 - 1/8 (0.056 mi.)</b>  | <b>FA726 / 1</b> | <b>726</b> |
| Date Closed: 10/06/1998     |                             |                                |                  |            |
| Facility Status: CLOSED     |                             |                                |                  |            |
| Facility Id: 99-0271MO2     |                             |                                |                  |            |
| <b>GENERAL CONSTRUCTION</b> | <b>9075 COMPRINT COURT</b>  | <b>SSW 0 - 1/8 (0.057 mi.)</b> | <b>EJ730 / 2</b> | <b>729</b> |
| Date Closed: 05/28/1997     |                             |                                |                  |            |
| Facility Status: CLOSED     |                             |                                |                  |            |
| Facility Id: 97-2017MO2     |                             |                                |                  |            |
| WINDERMERE HOMEOWNER        | 6360 WINDERMERE CIRC        | N 0 - 1/8 (0.059 mi.)          | FL739 / 8        | 736        |
| Date Closed: 01/06/2010     |                             |                                |                  |            |
| Facility Status: CLOSED     |                             |                                |                  |            |
| Facility Id: 08-0270MO1     |                             |                                |                  |            |
| KAREN MOORE RESIDENC        | 8521 CARLYNN DR             | SE 0 - 1/8 (0.062 mi.)         | 749 / 14         | 743        |
| Date Closed: 05/01/2015     |                             |                                |                  |            |
| Facility Status: CLOSED     |                             |                                |                  |            |
| Facility Id: 15-0559MO      |                             |                                |                  |            |
| <b>HORIZON DISTRIBUTORS</b> | <b>16031 INDUSTRIAL DRI</b> | <b>SSW 0 - 1/8 (0.062 mi.)</b> | <b>FO750 / 2</b> | <b>743</b> |
| Date Closed: 04/05/1995     |                             |                                |                  |            |
| Date Closed: 09/01/1988     |                             |                                |                  |            |
| Facility Status: CLOSED     |                             |                                |                  |            |
| Facility Id: 95-2177MO      |                             |                                |                  |            |
| Facility Id: 8-0739MO       |                             |                                |                  |            |
| <b>MCSHEA PROPERTY</b>      | <b>1901 RESEARCH BLVD</b>   | <b>S 0 - 1/8 (0.062 mi.)</b>   | <b>FP753 / 4</b> | <b>765</b> |
| Date Closed: 02/22/1996     |                             |                                |                  |            |
| Facility Status: CLOSED     |                             |                                |                  |            |
| Facility Id: 96-1195MO2     |                             |                                |                  |            |
| JAMES WORLEY                | 8021 THORNLEY CT            | NW 0 - 1/8 (0.063 mi.)         | 766 / 10         | 785        |
| Date Closed: 11/15/1999     |                             |                                |                  |            |
| Facility Status: CLOSED     |                             |                                |                  |            |
| Facility Id: 97-1462MO1     |                             |                                |                  |            |
| <b>HECHINGER SITE \ MON</b> | <b>7111 WESTLAKE TERRAC</b> | <b>W 0 - 1/8 (0.065 mi.)</b>   | <b>FS778 / 8</b> | <b>802</b> |
| Date Closed: 03/03/1994     |                             |                                |                  |            |
| Facility Status: CLOSED     |                             |                                |                  |            |
| Facility Id: 93-0240MO1     |                             |                                |                  |            |
| PEPCO SPILL                 | 1396 PICCARD DR             | ESE 0 - 1/8 (0.066 mi.)        | FV789 / 4        | 810        |
| Date Closed: 10/12/1992     |                             |                                |                  |            |
| Date Closed: 01/13/2003     |                             |                                |                  |            |
| Facility Status: CLOSED     |                             |                                |                  |            |
| Facility Id: 92-3072MO      |                             |                                |                  |            |
| Facility Id: 03-0807MO1     |                             |                                |                  |            |
| ROCKVILLE POLICE STA        | 1401 SEVEN LOCKS RD         | SW 0 - 1/8 (0.069 mi.)         | FJ804 / 5        | 821        |
| Date Closed: 07/20/1999     |                             |                                |                  |            |

## EXECUTIVE SUMMARY

|   |                             |                                |                  |            |
|---|-----------------------------|--------------------------------|------------------|------------|
| Facility Status: CLOSED<br>Facility Id: 94-0861MO2  |                             |                                |                  |            |
| <b>WOODLEY GARDENS ELEM</b><br>Date Closed: 03/06/1997<br>Facility Status: CLOSED<br>Facility Id: 96-1283MO1  | <b>1150 CARNATION DR</b>    | <b>ENE 0 - 1/8 (0.069 mi.)</b> | <b>FX808 / 4</b> | <b>824</b> |
| <b>KARMA HOUSE</b><br>Date Closed: 04/24/2013<br>Date Closed: 06/11/1993<br>Date Closed: 07/03/1997<br>Facility Status: CLOSED<br>Facility Id: 13-0503MO<br>Facility Id: 92-0626MO1<br>Facility Id: 97-2426MO1  | <b>175 WATTS BRANCH PAR</b> | <b>SSW 0 - 1/8 (0.073 mi.)</b> | <b>GC830 / 4</b> | <b>842</b> |
| <b>WASHINGTONIAN W-EXPR</b><br>Date Closed: 05/03/1999<br>Facility Status: CLOSED<br>Facility Id: 98-1213MO2  | <b>10003 FIELDS ROAD</b>    | <b>S 0 - 1/8 (0.073 mi.)</b>   | <b>GD833 / 1</b> | <b>848</b> |
| <b>MONTROSE OFFICE PARK</b><br>Date Closed: 03/22/2007<br>Facility Status: CLOSED<br>Facility Id: 05-0255MO1  | <b>3200 TOWER OAKS BLVD</b> | <b>N 0 - 1/8 (0.080 mi.)</b>   | <b>GJ852 / 5</b> | <b>864</b> |
| <b>JBG/1 CHOKE CHERRY,</b><br>Date Closed: 02/13/1992<br>Facility Status: CLOSED<br>Facility Id: 91-0437MO1   | <b>1 CHOKE CHERRY RD</b>    | <b>NE 0 - 1/8 (0.082 mi.)</b>  | <b>GN865 / 2</b> | <b>882</b> |
| JULIUS WEST MIDDLE S<br>Date Closed: 02/11/1994<br>Facility Status: CLOSED<br>Facility Id: 94-1898MO  | 651 GREAT FALLS RD          | NW 0 - 1/8 (0.082 mi.)         | GO867 / 4        | 886        |
| <b>BIOTECHNOLOGY RESEAR</b><br>Date Closed: 04/03/2012<br>Date Closed: 02/06/1995<br>Date Closed: 09/17/2001<br>Date Closed: 07/13/1999<br>Date Closed: 06/15/2000<br><i>*Additional key fields are available in the Map Findings section</i><br>Facility Status: CLOSED<br>Facility Id: 12-0276MO<br>Facility Id: 95-0747MO1<br>Facility Id: 98-2282MO2<br>Facility Id: 99-2775MO2<br>Facility Id: 00-1647MO2<br><i>*Additional key fields are available in the Map Findings section</i> | <b>1330 PICCARD DR</b>      | <b>ENE 0 - 1/8 (0.084 mi.)</b> | <b>GQ884 / 4</b> | <b>909</b> |
| ROBERT WAGNER SPILL<br>Date Closed: 01/17/2006<br>Facility Status: CLOSED<br>Facility Id: 05-0258MO1  | 6228 MAZWOOD RD             | N 0 - 1/8 (0.086 mi.)          | 912 / 8          | 978        |
| <b>MONTROSE OFFICE PARK</b><br>Date Closed: 06/03/2005<br>Facility Status: CLOSED<br>Facility Id: 05-0267MO1  | <b>3202 TOWER OAKS BLVD</b> | <b>N 0 - 1/8 (0.086 mi.)</b>   | <b>GJ919 / 5</b> | <b>988</b> |
| SALMON RESIDENCE  | 6316 CAMEO CT               | NNE 0 - 1/8 (0.088 mi.)        | 925 / 8          | 995        |

## EXECUTIVE SUMMARY

|  |                             |                                |                  |             |
|--|-----------------------------|--------------------------------|------------------|-------------|
| Date Closed: 01/12/2007<br>Facility Status: CLOSED<br>Facility Id: 06-1141MO1  |                             |                                |                  |             |
| FIELDS CHEVRON<br>Date Closed: 06/05/2000<br>Facility Status: CLOSED<br>Facility Id: 8-1633MO2   | 9401 FIELDS RD              | WNW 0 - 1/8 (0.089 mi.)        | GS929 / 1        | 1001        |
| CAROL SCHIRN RESIDEN<br>Date Closed: 05/12/2007<br>Facility Status: CLOSED<br>Facility Id: 04-0657MO1  | 2 WOODSEND PLACE            | SW 0 - 1/8 (0.089 mi.)         | GH934 / 5        | 1004        |
| SHELL<br>Date Closed: 07/23/2003<br>Facility Status: CLOSED<br>Facility Id: 03-1925MO1   | 1250 W MONTGOMERY AV        | W 0 - 1/8 (0.091 mi.)          | FU940 / 4        | 1007        |
| SHELL<br>Date Closed: 05/06/2004<br>Facility Status: CLOSED<br>Facility Id: 04-1820MO1   | 1250 W MONTGOMERY AV        | W 0 - 1/8 (0.091 mi.)          | FU941 / 4        | 1007        |
| <b>SHELL</b><br>Date Closed: 07/26/2006<br>Date Closed: 01/08/2009<br>Date Closed: 03/28/2001<br>Date Closed: 03/23/2001<br>Date Closed: 03/17/1995<br><i>*Additional key fields are available in the Map Findings section</i><br>Facility Status: CLOSED<br>Facility Id: 06-1145MO1<br>Facility Id: 08-0325MO<br>Facility Id: 8-1707MO1<br>Facility Id: 7-0833MO1<br>Facility Id: 95-2083MO2<br><i>*Additional key fields are available in the Map Findings section</i> | <b>1250 W MONTGOMERY AV</b> | <b>W 0 - 1/8 (0.091 mi.)</b>   | <b>FU946 / 4</b> | <b>1009</b> |
| <b>WOODMONT SHELL #864</b><br>Date Closed: 03/23/2001<br>Facility Status: CLOSED<br>Facility Id: 9-0514MO1   | <b>1250 W MONTGOMERY AV</b> | <b>W 0 - 1/8 (0.091 mi.)</b>   | <b>FU949 / 4</b> | <b>1012</b> |
| SHELL (PEH #864)<br>Date Closed: 07/30/2013<br>Facility Status: CLOSED<br>Facility Id: 13-0635MO   | 1250 W MONTGOMERY AV        | W 0 - 1/8 (0.091 mi.)          | FU951 / 4        | 1012        |
| DAVID COHN<br>Date Closed: 10/14/1998<br>Facility Status: CLOSED<br>Facility Id: 99-0209MO1  | 9411 FERNWOOD RD            | S 0 - 1/8 (0.091 mi.)          | 957 / 11         | 1023        |
| <b>MONTROSE OFFICE PARK</b><br>Date Closed: 06/03/2005<br>Facility Status: CLOSED<br>Facility Id: 05-0268MO1   | <b>3204 TOWER OAKS BLVD</b> | <b>NNE 0 - 1/8 (0.092 mi.)</b> | <b>GJ960 / 5</b> | <b>1027</b> |
| <b>GROSVENOR TOWERS APT</b><br>Date Closed: 07/16/2004   | <b>10301 GROSVENOR PLAC</b> | <b>ENE 0 - 1/8 (0.094 mi.)</b> | <b>HA970 / 9</b> | <b>1033</b> |



## EXECUTIVE SUMMARY

|   |                             |                                |                   |             |
|---|-----------------------------|--------------------------------|-------------------|-------------|
| Facility Status: CLOSED<br>Facility Id: 03-1943MO1  |                             |                                |                   |             |
| MO COUNTY DEPT OF FA<br>Date Closed: 03/28/1994<br>Date Closed: 08/11/1997<br>Facility Status: CLOSED<br>Facility Id: 93-2816MO2<br>Facility Id: 90-1265MO1   | 1301 SEVEN LOCKS RD         | W 0 - 1/8 (0.096 mi.)          | HB984 / 5         | 1042        |
| <b>MONTGOMERY COUNTY PO</b><br>Date Closed: 01/20/1992<br>Facility Status: CLOSED<br>Facility Id: 92-0627MO   | <b>1301 SEVEN LOCKS RD</b>  | <b>W 0 - 1/8 (0.096 mi.)</b>   | <b>HB985 / 5</b>  | <b>1042</b> |
| JIM COLEMAN CADILLAC<br>Date Closed: 06/02/1986<br>Date Closed: 07/29/2015<br>Facility Status: CLOSED<br>Facility Id: 7-1339MO<br>Facility Id: 99-1553MO  | 10400 AUTO PARK AVE         | W 0 - 1/8 (0.098 mi.)          | FS993 / 8         | 1049        |
| <b>MONTROSE OFFICE PARK</b><br>Date Closed: 03/22/2007<br>Facility Status: CLOSED<br>Facility Id: 05-0257MO1  | <b>3206 TOWER OAKS BLVD</b> | <b>NNE 0 - 1/8 (0.098 mi.)</b> | <b>GJ999 / 5</b>  | <b>1058</b> |
| <b>PICCARD BLDG</b><br>Date Closed: 01/22/1999<br>Facility Status: CLOSED<br>Facility Id: 99-1584MO2  | <b>1390 PICCARD DR</b>      | <b>NE 0 - 1/8 (0.100 mi.)</b>  | <b>HE1007 / 4</b> | <b>1064</b> |
| <b>SITE # 04</b><br>Date Closed: 01/04/2008<br>Date Closed: 05/23/2017<br>Date Closed: 05/07/1991<br>Facility Status: CLOSED<br>Facility Status: OPEN<br>Facility Id: 08-0057MO1<br>Facility Id: 14-0069MO<br>Facility Id: 16-0506MO<br>Facility Id: 91-2121MO1 | <b>1283 SEVEN LOCKS RD</b>  | <b>SW 0 - 1/8 (0.102 mi.)</b>  | <b>HI1076 / 5</b> | <b>1105</b> |
| TERRY BLACKBURN RESI<br>Date Closed: 03/18/2014<br>Facility Status: CLOSED<br>Facility Id: 14-0430MO  | 7108 HELMSDALE DR           | E 0 - 1/8 (0.103 mi.)          | 1082 / 10         | 1129        |
| MARIA RIVAS RESIDENC<br>Date Closed: 08/14/2013<br>Facility Status: CLOSED<br>Facility Id: 14-0075MO  | 6110 WAYSIDE DR             | NNE 0 - 1/8 (0.103 mi.)        | 1083 / 8          | 1129        |
| NINKOFF DEVELOPMENT<br>Date Closed: 10/23/1990<br>Facility Status: CLOSED<br>Facility Id: 90-2547MO2  | 9218 GAITHER RD             | NE 0 - 1/8 (0.107 mi.)         | GT1118 / 1        | 1150        |
| <b>HEWLETT PACKARD BUIL</b><br>Date Closed: 05/20/1993<br>Date Closed: 09/15/2000   | <b>4 CHOKE CHERRY RD</b>    | <b>NE 0 - 1/8 (0.107 mi.)</b>  | <b>HN1125 / 2</b> | <b>1157</b> |

## EXECUTIVE SUMMARY

|  |                            |                                |                    |             |
|--|----------------------------|--------------------------------|--------------------|-------------|
| Facility Status: CLOSED<br>Facility Id: 91-2277MO1<br>Facility Id: 01-0235MO2  |                            |                                |                    |             |
| 2000 TOWER OAKS PROJ<br>Date Closed: 08/25/2010<br>Facility Status: CLOSED<br>Facility Id: 07-0911MO1  | 2000 TOWER OAKS BLVD       | E 0 - 1/8 (0.107 mi.)          | HO1131 / 5         | 1162        |
| <b>DETENTION CENTER</b><br>Date Closed: 05/22/1995<br>Date Closed: 03/28/1996<br>Facility Status: CLOSED<br>Facility Id: 95-2356MO2<br>Facility Id: 96-1760MO2 | <b>1307 SEVEN LOCKS RD</b> | <b>WSW 0 - 1/8 (0.108 mi.)</b> | <b>HP1133 / 5</b>  | <b>1163</b> |
| GARY KAUFMAN<br>Date Closed: 07/10/2000<br>Facility Status: CLOSED<br>Facility Id: 00-2012MO1  | 6820 CARLYNN CT            | SE 0 - 1/8 (0.108 mi.)         | 1136 / 14          | 1166        |
| ROCKVILLE FARM CONST<br>Date Closed: 07/16/2002<br>Facility Status: CLOSED<br>Facility Id: 02-1297MO2  | PICARD DR/KING FARM        | ENE 0 - 1/8 (0.109 mi.)        | 1138 / 2           | 1167        |
| CARTER RESIDENCE<br>Date Closed: 08/03/2007<br>Facility Status: CLOSED<br>Facility Id: 08-0021MO1  | 9317 FRIARS RD             | SSE 0 - 1/8 (0.109 mi.)        | HR1140 / 11        | 1167        |
| RABBI BERNIE WEISS<br>Date Closed: 06/08/1995<br>Facility Status: CLOSED<br>Facility Id: 95-2597MO2  | 11781 GAINSBOROUGH R       | WSW 0 - 1/8 (0.110 mi.)        | 1144 / 5           | 1171        |
| MO COUNTY PUBLIC SCH<br>Date Closed: 12/02/2014<br>Facility Status: CLOSED<br>Facility Id: 15-0051MO   | 10901 WESTLAKE DR          | S 0 - 1/8 (0.110 mi.)          | HS1145 / 8         | 1171        |
| <b>BETHESDA DEPOT</b><br>Date Closed: 05/10/1993<br>Date Closed: 11/13/2000<br>Facility Status: CLOSED<br>Facility Id: 93-2373MO2<br>Facility Id: 97-0078MO2   | <b>10901 WESTLAKE DR</b>   | <b>S 0 - 1/8 (0.110 mi.)</b>   | <b>HS1149 / 8</b>  | <b>1194</b> |
| ST JANE FRANCIS DAY<br>Date Closed: 12/28/1992<br>Facility Status: CLOSED<br>Facility Id: 7-2296MO1  | 9701 OLD GEORGETOWN        | SSE 0 - 1/8 (0.110 mi.)        | 1153 / 8           | 1198        |
| <b>TRI STATE STONE &amp; BU</b><br>Date Closed: 04/24/2002<br>Facility Status: CLOSED<br>Facility Id: 02-0901MO1   | <b>8200 SEVEN LOCKS RD</b> | <b>WSW 0 - 1/8 (0.112 mi.)</b> | <b>HT1162 / 10</b> | <b>1204</b> |
| <b>FRENCH INTERNATIONAL</b><br>Date Closed: 08/25/2006<br>Date Closed: 09/20/1993<br>Date Closed: 05/28/1987   | <b>9600 FOREST RD.</b>     | <b>S 0 - 1/8 (0.113 mi.)</b>   | <b>HU1172 / 8</b>  | <b>1217</b> |

## EXECUTIVE SUMMARY

|   |                           |                                  |                   |             |
|---|---------------------------|----------------------------------|-------------------|-------------|
| Date Closed: 03/04/2002<br>Facility Status: CLOSED<br>Facility Id: 07-0069MO1<br>Facility Id: 94-0387MO<br>Facility Id: 7-1607MO<br>Facility Id: 00-2011MO1 |                           |                                  |                   |             |
| <b>SRA LIFESCIENCES</b>   | <b>4 RESEARCH COURT</b>   | <b>SE 0 - 1/8 (0.115 mi.)</b>    | <b>HX1184 / 4</b> | <b>1232</b> |
| Date Closed: 02/14/2001<br>Facility Status: CLOSED<br>Facility Id: 01-0465MO2   |                           |                                  |                   |             |
| FALAMAER BEIGLARBBEI  | 7324 ARROWOOD RD          | SE 0 - 1/8 (0.116 mi.)           | HZ1192 / 10       | 1244        |
| Date Closed: 01/18/2002<br>Facility Status: CLOSED<br>Facility Id: 01-1728MO1   |                           |                                  |                   |             |
| CHEMLAWN SERVICES   | 9210 GAITHER RD           | NE 0 - 1/8 (0.116 mi.)           | IA1195 / 1        | 1246        |
| Date Closed: 05/16/1990<br>Facility Status: CLOSED<br>Facility Id: 90-1101MO2   |                           |                                  |                   |             |
| C&P TELEPHONE   | 9321 GAITHER RD           | ESE 0 - 1/8 (0.117 mi.)          | IC1212 / 1        | 1256        |
| Date Closed: 02/13/1992<br>Date Closed: 02/09/1995<br>Facility Status: CLOSED<br>Facility Id: 91-0956MO<br>Facility Id: 93-1157MO                           |                           |                                  |                   |             |
| PEPCO   | 9405 FIELDS RD AND W      | WNW 0 - 1/8 (0.119 mi.)          | GS1229 / 1        | 1275        |
| Date Closed: 01/12/1994<br>Facility Status: CLOSED<br>Facility Id: 94-1450MO  |                           |                                  |                   |             |
| CATALYST RX   | 800 KING FARM BLVD        | NE 0 - 1/8 (0.119 mi.)           | IE1232 / 2        | 1277        |
| Date Closed: 04/26/2011<br>Facility Status: CLOSED<br>Facility Id: 11-0435MO  |                           |                                  |                   |             |
| NIMROD SHMUL RESIDEN  | 12 DAIRYFIELD CT          | NNE 0 - 1/8 (0.122 mi.)          | 1244 / 6          | 1285        |
| Date Closed: 07/20/2018<br>Facility Status: CLOSED<br>Facility Id: 18-0673MO  |                           |                                  |                   |             |
| TOM LEWIS RESIDENCE   | 11801 GAINSBOROUGH R      | W 1/8 - 1/4 (0.125 mi.)          | 1258 / 5          | 1301        |
| Date Closed: 07/23/2013<br>Facility Status: CLOSED<br>Facility Id: 14-0011MO  |                           |                                  |                   |             |
| PEPCO SPILL   | 10107 ROCKVILLE PIKE      | N 1/8 - 1/4 (0.126 mi.)          | 1259 / 9          | 1302        |
| Date Closed: 05/22/2000<br>Facility Status: CLOSED<br>Facility Id: 00-1769MO1   |                           |                                  |                   |             |
| ALEN SALERIAN RESIDE  | 8409 CARLYNN DR           | SSW 1/8 - 1/4 (0.127 mi.)        | 1261 / 14         | 1303        |
| Facility Status: OPEN<br>Facility Id: 16-0712MO   |                           |                                  |                   |             |
| <b>RESEARCH OFFICE CENT</b>   | <b>2275 RESEARCH BLVD</b> | <b>WSW 1/8 - 1/4 (0.128 mi.)</b> | <b>IL1269 / 4</b> | <b>1308</b> |
| Date Closed: 10/24/1994<br>Date Closed: 06/03/1999<br>Date Closed: 07/13/1999   |                           |                                  |                   |             |



## EXECUTIVE SUMMARY

|   |                            |                                  |                    |             |
|---|----------------------------|----------------------------------|--------------------|-------------|
| Facility Status: CLOSED<br>Facility Id: 94-1935MO2<br>Facility Id: 99-1723MO2<br>Facility Id: 99-2556MO2  |                            |                                  |                    |             |
| PRENTISS PROPERTY<br>Date Closed: 09/06/2000<br>Facility Status: CLOSED<br>Facility Id: 01-0110MO2  | 2273 RESEARCH BLVD         | WSW 1/8 - 1/4 (0.128 mi.)        | IL1270 / 4         | 1309        |
| DREWYER RESIDENCE<br>Date Closed: 03/26/1993<br>Facility Status: CLOSED<br>Facility Id: 93-1851MO2  | 8404 CARLYNN DR            | S 1/8 - 1/4 (0.132 mi.)          | IS1288 / 14        | 1319        |
| RIO BLDG<br>Date Closed: 07/16/2004<br>Facility Status: CLOSED<br>Facility Id: 04-0191MO2   | 9821 WASHINGTONIAN B       | SSW 1/8 - 1/4 (0.135 mi.)        | IU1294 / 1         | 1325        |
| <b>BETHESDA COUNTRY CLU</b><br>Date Closed: 11/03/2008<br>Date Closed: 08/11/1989<br>Facility Status: CLOSED<br>Facility Id: 08-0264MO1<br>Facility Id: 90-0263MO | <b>7601 BRADLEY BLVD</b>   | <b>NW 1/8 - 1/4 (0.136 mi.)</b>  | <b>IY1305 / 10</b> | <b>1340</b> |
| <b>BETHESDA MARRIOTT HO</b><br>Date Closed: 11/19/1993<br>Date Closed: 03/28/2000<br>Facility Status: CLOSED<br>Facility Id: 94-1423MO<br>Facility Id: 98-1011MO1 | <b>5151 POOKS HILL RD</b>  | <b>WSW 1/8 - 1/4 (0.138 mi.)</b> | <b>IT1312 / 9</b>  | <b>1345</b> |
| <b>POTOMAC VALLEY NURS</b><br>Date Closed: 03/06/2000<br>Facility Status: CLOSED<br>Facility Id: 00-1171MO1   | <b>1235 POTOMAC VALLEY</b> | <b>NE 1/8 - 1/4 (0.140 mi.)</b>  | <b>JC1320 / 5</b>  | <b>1356</b> |
| UNKNOWN<br>Date Closed: 01/05/1999<br>Facility Status: CLOSED<br>Facility Id: 99-1185MO1  | 7627 CARTERER RD           | WNW 1/8 - 1/4 (0.141 mi.)        | JD1324 / 10        | 1360        |
| ROBERT LITOWITZ RESI<br>Date Closed: 06/03/2014<br>Facility Status: CLOSED<br>Facility Id: 14-0653MO  | 9313 FRIARS RD             | SSE 1/8 - 1/4 (0.144 mi.)        | HR1338 / 11        | 1379        |
| <b>LATVIAN EVANGELICAL</b><br>Date Closed: 02/05/2014<br>Facility Status: CLOSED<br>Facility Id: 14-0348MO  | <b>400 HURLEY AVE</b>      | <b>WSW 1/8 - 1/4 (0.145 mi.)</b> | <b>JJ1345 / 4</b>  | <b>1384</b> |
| RUTH BARRS<br>Date Closed: 07/10/2000<br>Facility Status: CLOSED<br>Facility Id: 00-1886MO1   | 11909 REYNOLDS AVE         | SW 1/8 - 1/4 (0.146 mi.)         | JG1347 / 5         | 1385        |
| CONSUMER PRODUCTS RE<br>Date Closed: 08/05/2014<br>Facility Status: CLOSED  | 5 RESEARCH PLACE           | WSW 1/8 - 1/4 (0.147 mi.)        | JK1351 / 4         | 1389        |

## EXECUTIVE SUMMARY

|                             |                            |                                  |                   |             |
|-----------------------------|----------------------------|----------------------------------|-------------------|-------------|
| Facility Id: 14-0745MO      |                            |                                  |                   |             |
| <b>MONTROSE WEST</b>        | <b>1201 SEVEN LOCKS RD</b> | <b>WSW 1/8 - 1/4 (0.148 mi.)</b> | <b>JL1357 / 5</b> | <b>1397</b> |
| Date Closed: 12/06/2011     |                            |                                  |                   |             |
| Date Closed: 01/09/1998     |                            |                                  |                   |             |
| Facility Status: CLOSED     |                            |                                  |                   |             |
| Facility Id: 12-0241MO      |                            |                                  |                   |             |
| Facility Id: 97-1911MO1     |                            |                                  |                   |             |
| ROCKVILLE BARRACK "N        | 7915 MONTROSE RD           | WNW 1/8 - 1/4 (0.149 mi.)        | JM1362 / 5        | 1399        |
| Date Closed: 08/26/2015     |                            |                                  |                   |             |
| Facility Status: CLOSED     |                            |                                  |                   |             |
| Facility Id: 15-0677MO      |                            |                                  |                   |             |
| <b>MD STATE POLICE BARR</b> | <b>7915 MONTROSE RD</b>    | <b>WNW 1/8 - 1/4 (0.149 mi.)</b> | <b>JM1363 / 5</b> | <b>1400</b> |
| Date Closed: 09/15/1993     |                            |                                  |                   |             |
| Facility Status: CLOSED     |                            |                                  |                   |             |
| Facility Id: 93-2817MO2     |                            |                                  |                   |             |
| WILLIAM SPRINGERTRH J       | 7915 MONTROSE RD           | WNW 1/8 - 1/4 (0.149 mi.)        | JM1366 / 5        | 1404        |
| Date Closed: 04/19/1995     |                            |                                  |                   |             |
| Date Closed: 11/08/1996     |                            |                                  |                   |             |
| Date Closed: 04/27/2007     |                            |                                  |                   |             |
| Facility Status: CLOSED     |                            |                                  |                   |             |
| Facility Id: 95-2222MO2     |                            |                                  |                   |             |
| Facility Id: 97-0639MO1     |                            |                                  |                   |             |
| Facility Id: 99-0694MO1     |                            |                                  |                   |             |
| TABEL RESIDENCE             | 6132 LUX LANE              | NNE 1/8 - 1/4 (0.150 mi.)        | JO1369 / 8        | 1407        |
| Date Closed: 05/05/1999     |                            |                                  |                   |             |
| Facility Status: CLOSED     |                            |                                  |                   |             |
| Facility Id: 99-1289MO1     |                            |                                  |                   |             |
| DAVA SINGH RESIDENCE        | 6718 PERSIMMON TREE        | SSE 1/8 - 1/4 (0.155 mi.)        | IS1381 / 14       | 1425        |
| Date Closed: 07/24/2015     |                            |                                  |                   |             |
| Facility Status: CLOSED     |                            |                                  |                   |             |
| Facility Id: 16-0012MO      |                            |                                  |                   |             |
| SARAH WANG                  | 9403 FERNWOOD RD           | S 1/8 - 1/4 (0.156 mi.)          | JN1387 / 11       | 1428        |
| Date Closed: 05/23/2000     |                            |                                  |                   |             |
| Facility Status: CLOSED     |                            |                                  |                   |             |
| Facility Id: 00-1644MO1     |                            |                                  |                   |             |
| <b>GROSVENOR PARK III -</b> | <b>10401 GROSVENOR PL</b>  | <b>NE 1/8 - 1/4 (0.159 mi.)</b>  | <b>JU1403 / 9</b> | <b>1437</b> |
| Date Closed: 01/15/2016     |                            |                                  |                   |             |
| Facility Status: CLOSED     |                            |                                  |                   |             |
| Facility Id: 16-0218MO      |                            |                                  |                   |             |
| SUNOCO DUNS #0829-09        | 10201 WESTLAKE DR          | NW 1/8 - 1/4 (0.167 mi.)         | JZ1434 / 8        | 1462        |
| Date Closed: 10/25/2016     |                            |                                  |                   |             |
| Date Closed: 08/20/1998     |                            |                                  |                   |             |
| Facility Status: CLOSED     |                            |                                  |                   |             |
| Facility Id: 17-0159MO      |                            |                                  |                   |             |
| Facility Id: 97-1807MO2     |                            |                                  |                   |             |
| NORMAN TAYLOR PROPER        | 1600 RESEARCH BLVD         | WSW 1/8 - 1/4 (0.169 mi.)        | KE1449 / 4        | 1480        |
| Date Closed: 01/29/1998     |                            |                                  |                   |             |
| Facility Status: CLOSED     |                            |                                  |                   |             |
| Facility Id: 98-1306MO2     |                            |                                  |                   |             |
| NORMAN TAYLOR PROPER        | 1650 RESEARCH BLVD         | W 1/8 - 1/4 (0.170 mi.)          | KD1457 / 4        | 1485        |
| Date Closed: 02/12/1998     |                            |                                  |                   |             |

## EXECUTIVE SUMMARY

|  |                             |                                  |                   |             |
|--|-----------------------------|----------------------------------|-------------------|-------------|
| Facility Status: CLOSED<br>Facility Id: 98-1307MO2   |                             |                                  |                   |             |
| HEWLETT PACKARD BLDG<br>Date Closed: 05/16/1990<br>Date Closed: 02/15/1995<br>Facility Status: CLOSED<br>Facility Id: 90-2100MO1<br>Facility Id: 95-0018MO1    | 2 CHOKE CHERRY RD           | E 1/8 - 1/4 (0.170 mi.)          | KH1463 / 2        | 1490        |
| EDLEMAN RESIDENCE<br>Date Closed: 11/14/2014<br>Facility Status: CLOSED<br>Facility Id: 15-0143MO  | 8505 RIVER ROCK TERR        | ESE 1/8 - 1/4 (0.172 mi.)        | 1466 / 14         | 1492        |
| ANNE RICK RESIDENCE<br>Date Closed: 10/12/2006<br>Facility Status: CLOSED<br>Facility Id: 06-1115MO1   | 6134 LUX LANE               | NNE 1/8 - 1/4 (0.172 mi.)        | JO1469 / 8        | 1494        |
| <b>PROMENADE TOWERS</b><br>Date Closed: 04/14/1993<br>Date Closed: 01/16/1998<br>Facility Status: CLOSED<br>Facility Id: 93-2109MO2<br>Facility Id: 98-0396MO1 | <b>5225 POOKS HILL RD</b>   | <b>SSW 1/8 - 1/4 (0.179 mi.)</b> | <b>KP1572 / 9</b> | <b>1571</b> |
| <b>PEPCO SPILL</b><br>Date Closed: 09/29/1999<br>Facility Status: CLOSED<br>Facility Id: 00-0405MO1  | <b>10201 GROSVENOR PLAC</b> | <b>NE 1/8 - 1/4 (0.181 mi.)</b>  | <b>KS1788 / 9</b> | <b>1694</b> |
| <b>OAKWOOD APTS</b><br>Date Closed: 06/10/2003<br>Facility Status: CLOSED<br>Facility Id: 98-0064MO2   | <b>9890 WASHINGTONIAN B</b> | <b>SSW 1/8 - 1/4 (0.182 mi.)</b> | <b>KT1882 / 1</b> | <b>1751</b> |
| BURTON KARPAY<br>Date Closed: 11/19/1997<br>Facility Status: CLOSED<br>Facility Id: 98-1068MO1   | 12116 GREENLEAF AVE         | S 1/8 - 1/4 (0.182 mi.)          | KN1885 / 5        | 1753        |
| SHIRLEY AUGUSTINE RE<br>Date Closed: 05/22/2019<br>Facility Status: CLOSED<br>Facility Id: 19-0392MO   | 419 GREEN PASTURE DR        | NNE 1/8 - 1/4 (0.183 mi.)        | 1890 / 6          | 1758        |
| <b>GENEX CORP</b><br>Date Closed: 05/25/1989<br>Facility Status: CLOSED<br>Facility Id: 9-1789MO   | <b>16020 INDUSTRIAL PKW</b> | <b>SSW 1/8 - 1/4 (0.185 mi.)</b> | <b>KX1896 / 1</b> | <b>1760</b> |
| COMMERCE CENTRE<br>Date Closed: 07/24/1997<br>Date Closed: 05/29/1990<br>Facility Status: CLOSED<br>Facility Id: 98-0147MO2<br>Facility Id: 90-1740MO          | 1700 RESEARCH BLVD          | WSW 1/8 - 1/4 (0.186 mi.)        | KY1910 / 4        | 1783        |
| COLLINGSWOOD NURSING<br>Date Closed: 03/05/1993<br>Facility Status: CLOSED   | 299 HURLEY AVE              | WNW 1/8 - 1/4 (0.191 mi.)        | LC1936 / 4        | 1800        |



## EXECUTIVE SUMMARY

|                             |                            |                                  |                   |             |
|-----------------------------|----------------------------|----------------------------------|-------------------|-------------|
| Facility Id: 92-2491MO1     |                            |                                  |                   |             |
| PEPCO SUBSTATION #13        | 10611 WESTLAKE DR          | WSW 1/8 - 1/4 (0.192 mi.)        | LE1941 / 8        | 1803        |
| Facility Status: OPEN       |                            |                                  |                   |             |
| Facility Id: 14-0390MO      |                            |                                  |                   |             |
| PEPCO SPILL                 | 10611 WESTLAKE DR          | WSW 1/8 - 1/4 (0.192 mi.)        | LE1942 / 8        | 1803        |
| Date Closed: 01/13/2003     |                            |                                  |                   |             |
| Facility Status: CLOSED     |                            |                                  |                   |             |
| Facility Id: 03-0806MO1     |                            |                                  |                   |             |
| BFI SPILL                   | TUCKERMAN/OLD GEORGE       | NNE 1/8 - 1/4 (0.198 mi.)        | 1956 / 8          | 1816        |
| Date Closed: 09/22/2004     |                            |                                  |                   |             |
| Facility Status: CLOSED     |                            |                                  |                   |             |
| Facility Id: 05-0394MO1     |                            |                                  |                   |             |
| <b>ROCKVILLE MCI</b>        | <b>1151 SEVEN LOCKS RD</b> | <b>WSW 1/8 - 1/4 (0.202 mi.)</b> | <b>LG1966 / 5</b> | <b>1824</b> |
| Date Closed: 02/24/1994     |                            |                                  |                   |             |
| Date Closed: 02/09/1995     |                            |                                  |                   |             |
| Date Closed: 08/12/1995     |                            |                                  |                   |             |
| Facility Status: OPEN       |                            |                                  |                   |             |
| Facility Status: CLOSED     |                            |                                  |                   |             |
| Facility Id: 20-0048MO      |                            |                                  |                   |             |
| Facility Id: 94-0992MO      |                            |                                  |                   |             |
| Facility Id: 95-0989MO      |                            |                                  |                   |             |
| Facility Id: 96-0047MO2     |                            |                                  |                   |             |
| CENTRAL DATA BLDG           | 1151-D SEVEN LOCKS R       | WSW 1/8 - 1/4 (0.202 mi.)        | LG1969 / 5        | 1828        |
| Date Closed: 02/08/1999     |                            |                                  |                   |             |
| Facility Status: CLOSED     |                            |                                  |                   |             |
| Facility Id: 99-1776MO1     |                            |                                  |                   |             |
| POOKS HILL APTS             | 3 POOKS HILL RD            | WSW 1/8 - 1/4 (0.203 mi.)        | LH1974 / 9        | 1831        |
| Date Closed: 02/01/2011     |                            |                                  |                   |             |
| Facility Status: CLOSED     |                            |                                  |                   |             |
| Facility Id: 08-0250MO1     |                            |                                  |                   |             |
| PEH LLC #803                | 10211 WESTLAKE DR          | WSW 1/8 - 1/4 (0.204 mi.)        | LJ1976 / 8        | 1833        |
| Date Closed: 05/28/2019     |                            |                                  |                   |             |
| Facility Status: CLOSED     |                            |                                  |                   |             |
| Facility Status: OPEN       |                            |                                  |                   |             |
| Facility Id: 13-0682MO      |                            |                                  |                   |             |
| Facility Id: 19-0130MO      |                            |                                  |                   |             |
| <b>TEXACO</b>               | <b>10211 WESTLAKE DR</b>   | <b>WSW 1/8 - 1/4 (0.204 mi.)</b> | <b>LJ1977 / 8</b> | <b>1834</b> |
| Date Closed: 10/26/2012     |                            |                                  |                   |             |
| Date Closed: 11/24/1993     |                            |                                  |                   |             |
| Date Closed: 03/22/2012     |                            |                                  |                   |             |
| Facility Status: CLOSED     |                            |                                  |                   |             |
| Facility Id: 10-0302MO      |                            |                                  |                   |             |
| Facility Id: 94-0991MO      |                            |                                  |                   |             |
| Facility Id: 95-0999MO      |                            |                                  |                   |             |
| <b>FEDERAL EXPRESS CORP</b> | <b>16001 INDUSTRIAL DR</b> | <b>NE 1/8 - 1/4 (0.205 mi.)</b>  | <b>LL1998 / 1</b> | <b>1857</b> |
| Date Closed: 02/16/1989     |                            |                                  |                   |             |
| Facility Status: CLOSED     |                            |                                  |                   |             |
| Facility Id: 9-1167MO       |                            |                                  |                   |             |
| DEBRA BERNER RESIDEN        | 423 GREEN PASTURE DR       | NNE 1/8 - 1/4 (0.206 mi.)        | LN2001 / 6        | 1859        |
| Date Closed: 07/21/2017     |                            |                                  |                   |             |
| Facility Status: CLOSED     |                            |                                  |                   |             |

## EXECUTIVE SUMMARY

|                             |                             |                                  |                    |             |
|-----------------------------|-----------------------------|----------------------------------|--------------------|-------------|
| Facility Id: 17-0463MO      |                             |                                  |                    |             |
| <b>SEVEN LOCKS CLEANERS</b> | <b>1097 SEVEN LOCKS ROA</b> | <b>WSW 1/8 - 1/4 (0.207 mi.)</b> | <b>LG2007 / 5</b>  | <b>1863</b> |
| Date Closed: 06/07/1993     |                             |                                  |                    |             |
| Facility Status: CLOSED     |                             |                                  |                    |             |
| Facility Id: 92-0209MO1     |                             |                                  |                    |             |
| <b>COMPUTER DATA SYSTEM</b> | <b>1 CURIE CT</b>           | <b>NE 1/8 - 1/4 (0.215 mi.)</b>  | <b>LU2026 / 4</b>  | <b>1879</b> |
| Date Closed: 03/11/1997     |                             |                                  |                    |             |
| Facility Status: CLOSED     |                             |                                  |                    |             |
| Facility Id: 97-1282MO2     |                             |                                  |                    |             |
| AP WOODSON/PETRO OIL        | 12112 GREENLEAF AVE         | SSW 1/8 - 1/4 (0.216 mi.)        | 2030 / 5           | 1882        |
| Date Closed: 06/08/1999     |                             |                                  |                    |             |
| Facility Status: CLOSED     |                             |                                  |                    |             |
| Facility Id: 99-2508MO1     |                             |                                  |                    |             |
| ROBERT FOLLIT RESIDE        | 8 FARM HAVEN COURT          | N 1/8 - 1/4 (0.220 mi.)          | 2036 / 6           | 1885        |
| Date Closed: 07/07/2017     |                             |                                  |                    |             |
| Facility Status: CLOSED     |                             |                                  |                    |             |
| Facility Id: 17-0432MO      |                             |                                  |                    |             |
| MARK BOWERS PROPERTY        | 15920 TOURNAMENT DR         | S 1/8 - 1/4 (0.221 mi.)          | LI2041 / 2         | 1888        |
| Date Closed: 05/06/1993     |                             |                                  |                    |             |
| Facility Status: CLOSED     |                             |                                  |                    |             |
| Facility Id: 90-2627MO1     |                             |                                  |                    |             |
| MO COUNTY MAINTENANC        | 12837 SEVEN LOCKS RD        | WSW 1/8 - 1/4 (0.228 mi.)        | 2065 / 5           | 1902        |
| Date Closed: 10/21/1996     |                             |                                  |                    |             |
| Facility Status: CLOSED     |                             |                                  |                    |             |
| Facility Id: 97-0721MO2     |                             |                                  |                    |             |
| <b>GRIFFITH SPILL</b>       | <b>6700 PERSIMMON TREE</b>  | <b>SSE 1/8 - 1/4 (0.230 mi.)</b> | <b>LR2076 / 14</b> | <b>1907</b> |
| Date Closed: 03/17/2003     |                             |                                  |                    |             |
| Facility Status: CLOSED     |                             |                                  |                    |             |
| Facility Id: 03-0729MO1     |                             |                                  |                    |             |
| NORMAN OREMLAND RESI        | 426 GREEN PASTURE DR        | NNE 1/8 - 1/4 (0.232 mi.)        | LN2079 / 6         | 1909        |
| Date Closed: 07/07/2017     |                             |                                  |                    |             |
| Facility Status: CLOSED     |                             |                                  |                    |             |
| Facility Id: 17-0441MO      |                             |                                  |                    |             |
| <b>WYNGATE ELEMENTARY S</b> | <b>9300 WADSWORTH DR</b>    | <b>SSE 1/8 - 1/4 (0.234 mi.)</b> | <b>MK2102 / 11</b> | <b>1931</b> |
| Date Closed: 10/31/1996     |                             |                                  |                    |             |
| Facility Status: CLOSED     |                             |                                  |                    |             |
| Facility Id: 97-0415MO2     |                             |                                  |                    |             |
| GRIFFITH CONSUMERS S        | 10300 ROCKVILLE PIKE        | NE 1/8 - 1/4 (0.235 mi.)         | 2110 / 9           | 1937        |
| Date Closed: 03/04/1998     |                             |                                  |                    |             |
| Facility Status: CLOSED     |                             |                                  |                    |             |
| Facility Id: 98-1511MO1     |                             |                                  |                    |             |
| SUSAN EDLAVITCH RESI        | 6717 RIVER TRAIL CT         | ESE 1/8 - 1/4 (0.238 mi.)        | 2122 / 14          | 1955        |
| Date Closed: 08/29/2017     |                             |                                  |                    |             |
| Facility Status: CLOSED     |                             |                                  |                    |             |
| Facility Id: 18-0030MO      |                             |                                  |                    |             |
| SHADY GROVE CROWN           | 15830 SHADY GROVE RD        | NNE 1/8 - 1/4 (0.239 mi.)        | MN2126 / 2         | 1959        |
| Date Closed: 12/31/1987     |                             |                                  |                    |             |
| Facility Status: CLOSED     |                             |                                  |                    |             |
| Facility Id: 8-0952MO       |                             |                                  |                    |             |
| CROWN                       | 15830 SHADY GROVE RD        | NNE 1/8 - 1/4 (0.239 mi.)        | MN2127 / 2         | 1959        |

## EXECUTIVE SUMMARY

Date Closed: 09/21/2011  
 Date Closed: 10/22/1998  
 Date Closed: 12/17/2006  
 Facility Status: CLOSED  
 Facility Id: 11-0289MO  
 Facility Id: 97-1385MO2  
 Facility Id: 03-0578MO2

|                         |               |                           |           |      |
|-------------------------|---------------|---------------------------|-----------|------|
| HOLTON ARMS SCHOOL      | 7305 RIVER RD | ESE 1/8 - 1/4 (0.243 mi.) | 2140 / 10 | 1971 |
| Date Closed: 11/17/1994 |               |                           |           |      |
| Facility Status: CLOSED |               |                           |           |      |
| Facility Id: 95-0320MO  |               |                           |           |      |

|                         |                 |                          |            |      |
|-------------------------|-----------------|--------------------------|------------|------|
| BARBARA VEIRS           | 1603 AINTREE DR | SW 1/8 - 1/4 (0.249 mi.) | MS2158 / 4 | 1986 |
| Date Closed: 09/11/1995 |                 |                          |            |      |
| Facility Status: CLOSED |                 |                          |            |      |
| Facility Id: 95-2650MO2 |                 |                          |            |      |

### MD HIST LUST: Recovery Sites

A review of the MD HIST LUST list, as provided by EDR, and dated 03/01/1999 has revealed that there are 4 MD HIST LUST sites within approximately 0.25 miles of the requested target property.

| <u>Site</u>   | <u>Address</u>              | <u>Direction / Distance</u>      | <u>Map ID / Focus Map(s)</u> | <u>Page</u> |
|---|-----------------------------|----------------------------------|------------------------------|-------------|
| <b>TEXACO</b><br>Open Or Closed: CLOSED<br>Case Number: 9-1142MO            | <b>15730 SHADY GROVE RD</b> | <b>WNW 0 - 1/8 (0.015 mi.)</b>   | <b>EB511 / 2</b>             | <b>525</b>  |
| <b>SHELL</b><br>Open Or Closed: OPEN<br>Case Number: 8-1707MO               | <b>1250 W MONTGOMERY AV</b> | <b>W 0 - 1/8 (0.091 mi.)</b>     | <b>FU946 / 4</b>             | <b>1009</b> |
| <b>WOODMONT SHELL #864</b><br>Open Or Closed: OPEN<br>Case Number: 9-0514MO | <b>1250 W MONTGOMERY AV</b> | <b>W 0 - 1/8 (0.091 mi.)</b>     | <b>FU949 / 4</b>             | <b>1012</b> |
| <b>TEXACO</b><br>Open Or Closed: OPEN<br>Case Number: 95-0999MO             | <b>10211 WESTLAKE DR</b>    | <b>WSW 1/8 - 1/4 (0.204 mi.)</b> | <b>LJ1977 / 8</b>            | <b>1834</b> |

### State and tribal registered storage tank lists

#### MD UST: Registered Underground Storage Tank List

A review of the MD UST list, as provided by EDR, and dated 01/15/2020 has revealed that there are 89 MD UST sites within approximately 0.25 miles of the requested target property.

| <u>Site</u>  | <u>Address</u>             | <u>Direction / Distance</u>    | <u>Map ID / Focus Map(s)</u> | <u>Page</u> |
|--|----------------------------|--------------------------------|------------------------------|-------------|
| <b>CANDEROCK SPRING ELE</b><br>Facility Id: 11067<br>Tank Status: Permanently Out of Use | <b>7401 PERSIMMON TREE</b> | <b>NNW 0 - 1/8 (0.001 mi.)</b> | <b>DP469 / 10</b>            | <b>489</b>  |
| <b>POOKS HILL APARTMENT</b><br>Facility Id: 17432  | <b>3 POOKS HILL ROAD</b>   | <b>SW 0 - 1/8 (0.002 mi.)</b>  | <b>DQ471 / 9</b>             | <b>491</b>  |



## EXECUTIVE SUMMARY

|                                     |                             |                                |                  |            |
|-------------------------------------|-----------------------------|--------------------------------|------------------|------------|
| Tank Status: Permanently Out Of Use |                             |                                |                  |            |
| <b>ROCKVILLE POLICE STA</b>         | <b>1451 SEVEN LOCKS ROA</b> | <b>SSW 0 - 1/8 (0.003 mi.)</b> | <b>DR479 / 5</b> | <b>495</b> |
| Facility Id: 7674                   |                             |                                |                  |            |
| Tank Status: Permanently Out of Use |                             |                                |                  |            |
| <b>PEH, LLC #807</b>                | <b>15730 SHADY GROVE RD</b> | <b>WNW 0 - 1/8 (0.015 mi.)</b> | <b>EB513 / 2</b> | <b>527</b> |
| Facility Id: 6735                   |                             |                                |                  |            |
| Tank Status: Permanently Out Of Use |                             |                                |                  |            |
| Tank Status: Currently In Use       |                             |                                |                  |            |
| <b>10101 GROSVENOR PARK</b>         | <b>10101 GROSVENOR PLAC</b> | <b>ENE 0 - 1/8 (0.017 mi.)</b> | <b>EC517 / 9</b> | <b>536</b> |
| Facility Id: 15168                  |                             |                                |                  |            |
| Tank Status: Currently In Use       |                             |                                |                  |            |
| <b>7811 LIMITED PARTNER</b>         | <b>7811 MONTROSE RD.</b>    | <b>N 0 - 1/8 (0.024 mi.)</b>   | <b>EI546 / 5</b> | <b>557</b> |
| Facility Id: 14625                  |                             |                                |                  |            |
| Tank Status: Permanently Out of Use |                             |                                |                  |            |
| <b>MERIT ASSOCAITES/BUC</b>         | <b>9055 COMPRINT COURT</b>  | <b>S 0 - 1/8 (0.024 mi.)</b>   | <b>EJ551 / 2</b> | <b>560</b> |
| Facility Id: 9561                   |                             |                                |                  |            |
| Tank Status: Permanently Out of Use |                             |                                |                  |            |
| <b>GARFKINCKLES MONTGOM</b>         | <b>7101 DEMOCRACY BOULE</b> | <b>W 0 - 1/8 (0.024 mi.)</b>   | <b>EL560 / 8</b> | <b>571</b> |
| Facility Id: 18718                  |                             |                                |                  |            |
| Tank Status: Permanently Out of Use |                             |                                |                  |            |
| <b>SEARS ROEBUCK AND CO</b>         | <b>7103 DEMOCRACY BOULE</b> | <b>W 0 - 1/8 (0.025 mi.)</b>   | <b>EL568 / 8</b> | <b>579</b> |
| Facility Id: 8451                   |                             |                                |                  |            |
| Tank Status: Permanently Out of Use |                             |                                |                  |            |
| <b>EDS DATA CENTER</b>              | <b>15800 GAITHER DRIVE</b>  | <b>NE 0 - 1/8 (0.026 mi.)</b>  | <b>EN577 / 1</b> | <b>591</b> |
| Facility Id: 9664                   |                             |                                |                  |            |
| Tank Status: Permanently Out of Use |                             |                                |                  |            |
| <b>ROCKVILLE NURSING HO</b>         | <b>303 ADCLARE ROAD</b>     | <b>ENE 0 - 1/8 (0.026 mi.)</b> | <b>EO578 / 4</b> | <b>592</b> |
| Facility Id: 2659                   |                             |                                |                  |            |
| Tank Status: Permanently Out Of Use |                             |                                |                  |            |
| <b>OURISMAN FORD</b>                | <b>10401 MOTOR CITY DR</b>  | <b>N 0 - 1/8 (0.032 mi.)</b>   | <b>585 / 8</b>   | <b>597</b> |
| Facility Id: 14622                  |                             |                                |                  |            |
| Tank Status: Permanently Out of Use |                             |                                |                  |            |
| <b>GAITHERSBURG MARRIOT</b>         | <b>9751 WASHINGTONIAN B</b> | <b>SW 0 - 1/8 (0.032 mi.)</b>  | <b>ER586 / 1</b> | <b>601</b> |
| Facility Id: 13382                  |                             |                                |                  |            |
| Tank Status: Currently In Use       |                             |                                |                  |            |
| <b>SHADY GROVE EXECUTIV</b>         | <b>9211 CORPORATE BOULE</b> | <b>WSW 0 - 1/8 (0.033 mi.)</b> | <b>ES589 / 3</b> | <b>603</b> |
| Facility Id: 5642                   |                             |                                |                  |            |
| Tank Status: Permanently Out of Use |                             |                                |                  |            |
| <b>SHADY GROVE EXECUTIV</b>         | <b>9221 CORPORATE BOULE</b> | <b>WSW 0 - 1/8 (0.033 mi.)</b> | <b>ES590 / 3</b> | <b>604</b> |
| Facility Id: 5645                   |                             |                                |                  |            |
| Tank Status: Permanently Out of Use |                             |                                |                  |            |
| <b>SHADY GROVE EXECUTIV</b>         | <b>9231 CORPORATE BOULE</b> | <b>WSW 0 - 1/8 (0.033 mi.)</b> | <b>ES593 / 3</b> | <b>606</b> |
| Facility Id: 5119                   |                             |                                |                  |            |
| Tank Status: Permanently Out of Use |                             |                                |                  |            |
| <b>QUALITY SUITES</b>               | <b>3 RESEARCH PLACE</b>     | <b>WSW 0 - 1/8 (0.038 mi.)</b> | <b>EX621 / 4</b> | <b>639</b> |
| Facility Id: 7925                   |                             |                                |                  |            |
| Tank Status: Permanently Out of Use |                             |                                |                  |            |
| <b>ARMED FORCES INSTITU</b>         | <b>U.S. ARMY CORPS 1413</b> | <b>WSW 0 - 1/8 (0.040 mi.)</b> | <b>ET631 / 4</b> | <b>647</b> |
| Facility Id: 4636                   |                             |                                |                  |            |

## EXECUTIVE SUMMARY

|                                     |                             |                                |                  |            |
|-------------------------------------|-----------------------------|--------------------------------|------------------|------------|
| Tank Status: Permanently Out of Use |                             |                                |                  |            |
| <b>BANNER LIFE BUILDING</b>         | <b>1701 RESEARCH BLVD.</b>  | <b>WSW 0 - 1/8 (0.040 mi.)</b> | <b>EZ637 / 4</b> | <b>653</b> |
| Facility Id: 15505                  |                             |                                |                  |            |
| Tank Status: Permanently Out of Use |                             |                                |                  |            |
| <b>SHADY GROVE EXECUTIV</b>         | <b>9200 CORPORATE BOULE</b> | <b>SSW 0 - 1/8 (0.048 mi.)</b> | <b>ES675 / 3</b> | <b>685</b> |
| Facility Id: 5109                   |                             |                                |                  |            |
| Tank Status: Currently In Use       |                             |                                |                  |            |
| <b>SHADY GROVE EXECUTIV</b>         | <b>9210 CORPORATE BOULE</b> | <b>SSW 0 - 1/8 (0.048 mi.)</b> | <b>ES680 / 3</b> | <b>687</b> |
| Facility Id: 5644                   |                             |                                |                  |            |
| Tank Status: Permanently Out of Use |                             |                                |                  |            |
| <b>SHADY GROVE EXECUTIV</b>         | <b>9201 CORPORATE BUILD</b> | <b>W 0 - 1/8 (0.049 mi.)</b>   | <b>ES683 / 3</b> | <b>692</b> |
| Facility Id: 5485                   |                             |                                |                  |            |
| Tank Status: Permanently Out of Use |                             |                                |                  |            |
| <b>HEALTH &amp; HUMAN SERVI</b>     | <b>1301 PICCARD DRIVE</b>   | <b>N 0 - 1/8 (0.055 mi.)</b>   | <b>FK720 / 4</b> | <b>723</b> |
| Facility Id: 3716                   |                             |                                |                  |            |
| Tank Status: Permanently Out Of Use |                             |                                |                  |            |
| <b>FIRESIDE CONDOMINIUM</b>         | <b>116 DUVALL LANE</b>      | <b>NE 0 - 1/8 (0.056 mi.)</b>  | <b>FA726 / 1</b> | <b>726</b> |
| Facility Id: 764                    |                             |                                |                  |            |
| Tank Status: Permanently Out of Use |                             |                                |                  |            |
| <b>GENERAL CONSTRUCTION</b>         | <b>9075 COMPRINT COURT</b>  | <b>SSW 0 - 1/8 (0.057 mi.)</b> | <b>EJ730 / 2</b> | <b>729</b> |
| Facility Id: 9593                   |                             |                                |                  |            |
| Tank Status: Permanently Out of Use |                             |                                |                  |            |
| <b>WINDERMERE POOL</b>              | <b>6360 WINDERMERE CIRC</b> | <b>N 0 - 1/8 (0.059 mi.)</b>   | <b>FL738 / 8</b> | <b>735</b> |
| Facility Id: 19747                  |                             |                                |                  |            |
| Tank Status: Permanently Out Of Use |                             |                                |                  |            |
| <b>G. L. CORNELL COMPAN</b>         | <b>16031 INDUSTRIAL DRI</b> | <b>SSW 0 - 1/8 (0.062 mi.)</b> | <b>FO751 / 2</b> | <b>763</b> |
| Facility Id: 17337                  |                             |                                |                  |            |
| Tank Status: Permanently Out of Use |                             |                                |                  |            |
| Tank Status: Permanently Out Of Use |                             |                                |                  |            |
| <b>MCSHEA PROPERTY</b>              | <b>1901 RESEARCH BLVD.</b>  | <b>S 0 - 1/8 (0.062 mi.)</b>   | <b>FP754 / 4</b> | <b>766</b> |
| Facility Id: 12554                  |                             |                                |                  |            |
| Tank Status: Permanently Out of Use |                             |                                |                  |            |
| <b>HECHINGER</b>                    | <b>7111 WESTLAKE TERRAC</b> | <b>W 0 - 1/8 (0.065 mi.)</b>   | <b>FS779 / 8</b> | <b>802</b> |
| Facility Id: 170                    |                             |                                |                  |            |
| Tank Status: Permanently Out of Use |                             |                                |                  |            |
| <b>ROCKVILLE SENIOR CEN</b>         | <b>1150 CARNATION DRIVE</b> | <b>ENE 0 - 1/8 (0.069 mi.)</b> | <b>FX809 / 4</b> | <b>825</b> |
| Facility Id: 5666                   |                             |                                |                  |            |
| Tank Status: Permanently Out Of Use |                             |                                |                  |            |
| Tank Status: Currently In Use       |                             |                                |                  |            |
| <b>WHITLEY PARK CONDOMI</b>         | <b>5450 WHITLEY PARK TE</b> | <b>SE 0 - 1/8 (0.072 mi.)</b>  | <b>FZ823 / 8</b> | <b>836</b> |
| Facility Id: 12054                  |                             |                                |                  |            |
| Tank Status: Currently In Use       |                             |                                |                  |            |
| Tank Status: Permanently Out Of Use |                             |                                |                  |            |
| <b>KARMA HOUSE</b>                  | <b>175 WATTS BRANCH PAR</b> | <b>SSW 0 - 1/8 (0.073 mi.)</b> | <b>GC830 / 4</b> | <b>842</b> |
| Facility Id: 3696                   |                             |                                |                  |            |
| Tank Status: Permanently Out Of Use |                             |                                |                  |            |
| <b>WASHINGTONIAN W-EXPR</b>         | <b>10003 FIELDS ROAD</b>    | <b>S 0 - 1/8 (0.073 mi.)</b>   | <b>GD833 / 1</b> | <b>848</b> |
| Facility Id: 10432                  |                             |                                |                  |            |
| Tank Status: Currently In Use       |                             |                                |                  |            |
| <b>MONTROSE OFFICE PARK</b>         | <b>3200 TOWER OAKS BOUL</b> | <b>N 0 - 1/8 (0.080 mi.)</b>   | <b>GJ851 / 5</b> | <b>863</b> |

## EXECUTIVE SUMMARY

|  |                             |                                |                   |             |
|--|-----------------------------|--------------------------------|-------------------|-------------|
| Facility Id: 15710<br>Tank Status: Permanently Out of Use  |                             |                                |                   |             |
| <b>BECHTEL POWER CORP.</b>   | <b>15740 SHADY GROVE RO</b> | <b>NNW 0 - 1/8 (0.080 mi.)</b> | <b>GK854 / 2</b>  | <b>869</b>  |
| Facility Id: 11647<br>Tank Status: Permanently Out Of Use<br>Tank Status: Permanently Out of Use |                             |                                |                   |             |
| <b>JULIUS WEST MIDDLE S</b>  | <b>651 GREAT FALLS ROAD</b> | <b>NW 0 - 1/8 (0.082 mi.)</b>  | <b>GO868 / 4</b>  | <b>886</b>  |
| Facility Id: 11710<br>Tank Status: Permanently Out of Use  |                             |                                |                   |             |
| <b>ARE ACQUISITION, LLC</b>  | <b>1330 PICCARD DRIVE</b>   | <b>ENE 0 - 1/8 (0.084 mi.)</b> | <b>GQ887 / 4</b>  | <b>925</b>  |
| Facility Id: 3702<br>Tank Status: Permanently Out Of Use   |                             |                                |                   |             |
| <b>MONTROSE OFFICE PARK</b>  | <b>3202 TOWER OAKS BOUL</b> | <b>N 0 - 1/8 (0.086 mi.)</b>   | <b>GJ918 / 5</b>  | <b>987</b>  |
| Facility Id: 15883<br>Tank Status: Permanently Out of Use  |                             |                                |                   |             |
| <b>CHEVRON</b>   | <b>9401 FIELDS ROAD</b>     | <b>WNW 0 - 1/8 (0.089 mi.)</b> | <b>GS927 / 1</b>  | <b>998</b>  |
| Facility Id: 11321<br>Tank Status: Permanently Out of Use  |                             |                                |                   |             |
| <b>WOODMONT SHELL #864</b>   | <b>1250 W. MONTGOMERY A</b> | <b>W 0 - 1/8 (0.091 mi.)</b>   | <b>FU953 / 4</b>  | <b>1016</b> |
| Facility Id: 10962<br>Tank Status: Permanently Out Of Use<br>Tank Status: Currently In Use       |                             |                                |                   |             |
| <b>MONTROSE OFFICE PARK</b>  | <b>3204 TOWER OAKS BOUL</b> | <b>NNE 0 - 1/8 (0.092 mi.)</b> | <b>GJ961 / 5</b>  | <b>1027</b> |
| Facility Id: 15882<br>Tank Status: Permanently Out of Use  |                             |                                |                   |             |
| <b>GROSVENOR TOWER</b>   | <b>10301 GROSVENOR PLAC</b> | <b>ENE 0 - 1/8 (0.094 mi.)</b> | <b>HA972 / 9</b>  | <b>1033</b> |
| Facility Id: 15843<br>Tank Status: Permanently Out of Use  |                             |                                |                   |             |
| <b>SEVEN LOCKS MAINTENA</b>  | <b>1301 SEVEN LOCKS ROA</b> | <b>W 0 - 1/8 (0.096 mi.)</b>   | <b>HB983 / 5</b>  | <b>1041</b> |
| Facility Id: 7658<br>Tank Status: Permanently Out of Use   |                             |                                |                   |             |
| <b>JIM COLEMAN CADILLAC</b>  | <b>10400 AUTO PARK AVEN</b> | <b>W 0 - 1/8 (0.098 mi.)</b>   | <b>FS994 / 8</b>  | <b>1050</b> |
| Facility Id: 7645<br>Tank Status: Permanently Out of Use   |                             |                                |                   |             |
| <b>MONTROSE OFFICE PARK</b>  | <b>3206 TOWER OAKS BOUL</b> | <b>NNE 0 - 1/8 (0.098 mi.)</b> | <b>GJ1001 / 5</b> | <b>1059</b> |
| Facility Id: 15709<br>Tank Status: Permanently Out of Use  |                             |                                |                   |             |
| <b>1390 PICCARD DRIVE B</b>  | <b>1390 PICCARD DRIVE</b>   | <b>NE 0 - 1/8 (0.100 mi.)</b>  | <b>HE1006 / 4</b> | <b>1063</b> |
| Facility Id: 9176<br>Tank Status: Permanently Out of Use   |                             |                                |                   |             |
| <b>UNITED PARCEL SERVIC</b>  | <b>9401 GAITHER ROAD</b>    | <b>ESE 0 - 1/8 (0.100 mi.)</b> | <b>HF1021 / 1</b> | <b>1068</b> |
| Facility Id: 2771<br>Tank Status: Currently In Use   |                             |                                |                   |             |
| <b>BETHESDA HIGHWAY DEP</b>  | <b>1283 SEVEN LOCKS ROA</b> | <b>SW 0 - 1/8 (0.102 mi.)</b>  | <b>HI1077 / 5</b> | <b>1107</b> |
| Facility Id: 3686<br>Tank Status: Permanently Out Of Use   |                             |                                |                   |             |
| <b>HEWLETT PACKARD CO.</b>   | <b>4 CHOKE CHERRY ROAD</b>  | <b>NE 0 - 1/8 (0.107 mi.)</b>  | <b>HN1124 / 2</b> | <b>1155</b> |
| Facility Id: 14939<br>Tank Status: Permanently Out of Use  |                             |                                |                   |             |
| <b>TOWER 2000</b>  | <b>2000 TOWER OAKS BLVD</b> | <b>E 0 - 1/8 (0.107 mi.)</b>   | <b>HO1129 / 5</b> | <b>1160</b> |



## EXECUTIVE SUMMARY

|  |                             |                                  |                    |             |
|--|-----------------------------|----------------------------------|--------------------|-------------|
| Facility Id: 19785<br>Tank Status: Currently In Use  |                             |                                  |                    |             |
| <b>MONTGOMERY COUNTY DE</b>  | <b>1307 SEVEN LOCKS ROA</b> | <b>WSW 0 - 1/8 (0.108 mi.)</b>   | <b>HP1134 / 5</b>  | <b>1164</b> |
| Facility Id: 3688<br>Tank Status: Permanently Out of Use                                   |                             |                                  |                    |             |
| <b>BETHESDA BUS DEPOT</b>  | <b>10901 WESTLAKE DRIVE</b> | <b>S 0 - 1/8 (0.110 mi.)</b>     | <b>HS1150 / 8</b>  | <b>1195</b> |
| Facility Id: 11059<br>Tank Status: Permanently Out Of Use<br>Tank Status: Currently In Use |                             |                                  |                    |             |
| <b>TRI STATE STONE &amp; BU</b>  | <b>8200 SEVEN LOCKS ROA</b> | <b>WSW 0 - 1/8 (0.112 mi.)</b>   | <b>HT1164 / 10</b> | <b>1208</b> |
| Facility Id: 15521<br>Tank Status: Permanently Out of Use                                  |                             |                                  |                    |             |
| <b>FRENCH INTERNATIONAL</b>  | <b>9600 FOREST RD.</b>      | <b>S 0 - 1/8 (0.113 mi.)</b>     | <b>HU1172 / 8</b>  | <b>1217</b> |
| Facility Id: 2558<br>Tank Status: Currently In Use<br>Tank Status: Permanently Out Of Use  |                             |                                  |                    |             |
| <b>SRA LIFESCIENCES</b>  | <b>4 RESEARCH COURT</b>     | <b>SE 0 - 1/8 (0.115 mi.)</b>    | <b>HX1184 / 4</b>  | <b>1232</b> |
| Facility Id: 4495<br>Tank Status: Permanently Out of Use                                   |                             |                                  |                    |             |
| <b>OFFICE BUILDINGS</b>  | <b>1801 AND 1803 RESEAR</b> | <b>WSW 0 - 1/8 (0.115 mi.)</b>   | <b>1190 / 4</b>    | <b>1242</b> |
| Facility Id: 9407<br>Tank Status: Permanently Out of Use                                   |                             |                                  |                    |             |
| <b>FARAMARC BEIGLARBEIG</b>  | <b>7324 ARROWOOD RD.</b>    | <b>SE 0 - 1/8 (0.116 mi.)</b>    | <b>HZ1193 / 10</b> | <b>1244</b> |
| Facility Id: 12707<br>Tank Status: Permanently Out of Use                                  |                             |                                  |                    |             |
| <b>CHEMLAWN SERVICES CO</b>  | <b>9210 GAITHER ROAD</b>    | <b>NE 0 - 1/8 (0.116 mi.)</b>    | <b>IA1194 / 1</b>  | <b>1245</b> |
| Facility Id: 17426<br>Tank Status: Permanently Out of Use                                  |                             |                                  |                    |             |
| <b>SHADY GROVE SOC GLC-</b>  | <b>9321 GAITHER ROIAD</b>   | <b>ESE 0 - 1/8 (0.117 mi.)</b>   | <b>IC1219 / 1</b>  | <b>1266</b> |
| Facility Id: 17312<br>Tank Status: Permanently Out of Use                                  |                             |                                  |                    |             |
| <b>CATALYST HEALTH SOLU</b>  | <b>800 KING FARM BOULEV</b> | <b>NE 0 - 1/8 (0.119 mi.)</b>    | <b>IE1231 / 2</b>  | <b>1276</b> |
| Facility Id: 15598<br>Tank Status: Permanently Out Of Use                                  |                             |                                  |                    |             |
| <b>RESEARCH OFFICE CENT</b>  | <b>2277 RESEARCH BOULEV</b> | <b>WSW 1/8 - 1/4 (0.125 mi.)</b> | <b>IL1255 / 4</b>  | <b>1300</b> |
| Facility Id: 5123<br>Tank Status: Permanently Out of Use                                   |                             |                                  |                    |             |
| <b>RESEARCH OFFICE CENT</b>  | <b>2275 RESEARCH BOULEV</b> | <b>WSW 1/8 - 1/4 (0.128 mi.)</b> | <b>IL1265 / 4</b>  | <b>1305</b> |
| Facility Id: 5122<br>Tank Status: Permanently Out of Use                                   |                             |                                  |                    |             |
| <b>RIO BUILDING</b>  | <b>9821 WASHINGTONIAN C</b> | <b>SSW 1/8 - 1/4 (0.135 mi.)</b> | <b>IU1293 / 1</b>  | <b>1324</b> |
| Facility Id: 15180<br>Tank Status: Permanently Out of Use                                  |                             |                                  |                    |             |
| <b>BETHESDA COUNTRY CLU</b>  | <b>7601 BRADLEY BOULEVA</b> | <b>NW 1/8 - 1/4 (0.136 mi.)</b>  | <b>IY1303 / 10</b> | <b>1337</b> |
| Facility Id: 5105<br>Tank Status: Permanently Out of Use                                   |                             |                                  |                    |             |
| <b>BETHESDA MARRIOTT HO</b>  | <b>5151 POOKS HILL RD.</b>  | <b>WSW 1/8 - 1/4 (0.138 mi.)</b> | <b>IT1313 / 9</b>  | <b>1346</b> |
| Facility Id: 13279<br>Tank Status: Permanently Out of Use                                  |                             |                                  |                    |             |
| <b>POTOMAC VALLEY NURSI</b>  | <b>1235 POTOMAC VALLEY</b>  | <b>NE 1/8 - 1/4 (0.140 mi.)</b>  | <b>JC1320 / 5</b>  | <b>1356</b> |

## EXECUTIVE SUMMARY

|  |                             |                                  |                   |             |
|--|-----------------------------|----------------------------------|-------------------|-------------|
| Facility Id: 11301<br>Tank Status: Permanently Out of Use                                  |                             |                                  |                   |             |
| <b>ONE WASHINGTONIAN CE</b>  | <b>9801 WASHINGTONIAN B</b> | <b>WSW 1/8 - 1/4 (0.144 mi.)</b> | <b>JJ1344 / 1</b> | <b>1383</b> |
| Facility Id: 5116<br>Tank Status: Currently In Use   |                             |                                  |                   |             |
| <b>LATVIAN EVANGELICAL</b>   | <b>400 HURLEY AVENUE</b>    | <b>WSW 1/8 - 1/4 (0.145 mi.)</b> | <b>JJ1346 / 4</b> | <b>1384</b> |
| Facility Id: 18596<br>Tank Status: Permanently Out Of Use                                  |                             |                                  |                   |             |
| <b>MONTROSE WEST OFFICE</b>  | <b>1201 SEVEN LOCKS ROA</b> | <b>WSW 1/8 - 1/4 (0.148 mi.)</b> | <b>JL1355 / 5</b> | <b>1394</b> |
| Facility Id: 5661<br>Tank Status: Permanently Out Of Use                                   |                             |                                  |                   |             |
| <b>ROCKVILLE - BARRACK</b>   | <b>7915 MONTROSE ROAD</b>   | <b>WNW 1/8 - 1/4 (0.149 mi.)</b> | <b>JM1365 / 5</b> | <b>1403</b> |
| Facility Id: 7959<br>Tank Status: Permanently Out Of Use                                   |                             |                                  |                   |             |
| <b>GROSVENOR PARK III C</b>  | <b>10401 GROSVENOR PLAC</b> | <b>NE 1/8 - 1/4 (0.159 mi.)</b>  | <b>JU1410 / 9</b> | <b>1444</b> |
| Facility Id: 20593<br>Tank Status: Permanently Out Of Use<br>Tank Status: Currently In Use |                             |                                  |                   |             |
| <b>25738 MONTGOMERY MAL</b>  | <b>10201 WESTLAKE DRIVE</b> | <b>NW 1/8 - 1/4 (0.167 mi.)</b>  | <b>JZ1436 / 8</b> | <b>1466</b> |
| Facility Id: 3347<br>Tank Status: Currently In Use<br>Tank Status: Permanently Out Of Use  |                             |                                  |                   |             |
| <b>PLAZA 270</b>   | <b>1600 RESEARCH BOULEV</b> | <b>WSW 1/8 - 1/4 (0.169 mi.)</b> | <b>KE1450 / 4</b> | <b>1481</b> |
| Facility Id: 3787<br>Tank Status: Permanently Out of Use                                   |                             |                                  |                   |             |
| <b>RIO ENTERTAINMENT CE</b>  | <b>9811 WASHINGTONIAN B</b> | <b>SSW 1/8 - 1/4 (0.169 mi.)</b> | <b>KF1454 / 1</b> | <b>1483</b> |
| Facility Id: 2654<br>Tank Status: Permanently Out Of Use                                   |                             |                                  |                   |             |
| <b>PLAZA 270 ASSOCIATES</b>  | <b>1650 RESEARCH BOULEV</b> | <b>W 1/8 - 1/4 (0.170 mi.)</b>   | <b>KD1458 / 4</b> | <b>1486</b> |
| Facility Id: 3788<br>Tank Status: Permanently Out of Use                                   |                             |                                  |                   |             |
| <b>HEWLETT PACKARD BUIL</b>  | <b>2 CHOKE CHERRY ROAD</b>  | <b>E 1/8 - 1/4 (0.170 mi.)</b>   | <b>KH1460 / 2</b> | <b>1488</b> |
| Facility Id: 8145<br>Tank Status: Permanently Out of Use                                   |                             |                                  |                   |             |
| <b>PROMENADE TOWERS MUT</b>  | <b>5225 POOKS HILL ROAD</b> | <b>SSW 1/8 - 1/4 (0.179 mi.)</b> | <b>KP1756 / 9</b> | <b>1677</b> |
| Facility Id: 2609<br>Tank Status: Permanently Out Of Use<br>Tank Status: Currently In Use  |                             |                                  |                   |             |
| <b>GROSVENOR PARK CONDO</b>  | <b>10201 GROSVENOR PLAC</b> | <b>NE 1/8 - 1/4 (0.181 mi.)</b>  | <b>KS1812 / 9</b> | <b>1707</b> |
| Facility Id: 12496<br>Tank Status: Permanently Out Of Use<br>Tank Status: Currently In Use |                             |                                  |                   |             |
| <b>OAKWOOD APARTMENTS</b>  | <b>9890 WASHINGTONIAN B</b> | <b>SSW 1/8 - 1/4 (0.182 mi.)</b> | <b>KT1883 / 1</b> | <b>1752</b> |
| Facility Id: 4023<br>Tank Status: Permanently Out of Use                                   |                             |                                  |                   |             |
| <b>GENEX CORPORATION</b>   | <b>16020 INDUSTRIAL DRI</b> | <b>SSW 1/8 - 1/4 (0.185 mi.)</b> | <b>KX1909 / 1</b> | <b>1782</b> |
| Facility Id: 11640<br>Tank Status: Permanently Out of Use                                  |                             |                                  |                   |             |
| <b>COMMERCE CENTER 270</b>   | <b>1700 RESEARCH BOULEV</b> | <b>WSW 1/8 - 1/4 (0.186 mi.)</b> | <b>KY1913 / 4</b> | <b>1784</b> |

## EXECUTIVE SUMMARY

Facility Id: 2509

Tank Status: Permanently Out of Use

**SUBSTATION #121**                      **10611 WESTLAKE DRIVE**                      **WSW 1/8 - 1/4 (0.192 mi.)**    **LE1944 / 8**                      **1804**

Facility Id: 4512

Tank Status: Permanently Out Of Use

Tank Status: Currently In Use

**GSA/DOJ - JUSTICE DA**                      **1151 SEVEN LOCKS ROA**                      **WSW 1/8 - 1/4 (0.202 mi.)**    **LG1968 / 5**                      **1826**

Facility Id: 7797

Tank Status: Permanently Out of Use

Tank Status: Permanently Out Of Use

**PEH, LLC #803**                      **10211 WESTLAKE DRIVE**                      **WSW 1/8 - 1/4 (0.204 mi.)**    **LJ1982 / 8**                      **1841**

Facility Id: 4700

Tank Status: Currently In Use

Tank Status: Permanently Out Of Use

**FEDERAL EXPRESS CORP**                      **16001 INDUSTRIAL DRI**                      **NE 1/8 - 1/4 (0.205 mi.)**    **LL1997 / 1**                      **1856**

Facility Id: 11670

Tank Status: Permanently Out of Use

**WYNGATE ELEMENTARY S**                      **9300 WADSWORTH DRIVE**                      **SSE 1/8 - 1/4 (0.234 mi.)**    **MK2099 / 11**                      **1928**

Facility Id: 11866

Tank Status: Permanently Out of Use

**SHADY GROVE CLEANERS**                      **9035 GAITHER ROAD**                      **S 1/8 - 1/4 (0.237 mi.)**    **MM2119 / 2**                      **1951**

Facility Id: 18582

Tank Status: Permanently Out Of Use

**FORMER CHEVRON STATI**                      **15830 SHADY GROVE RO**                      **NNE 1/8 - 1/4 (0.239 mi.)**    **MN2125 / 2**                      **1956**

Facility Id: 3127

Tank Status: Permanently Out Of Use

**A.B. VEIRS PROPERTY**                      **1603 AINTREE DR**                      **SW 1/8 - 1/4 (0.249 mi.)**    **MS2160 / 4**                      **1986**

Facility Id: 12574

Tank Status: Permanently Out of Use

MD AST: Permitted Aboveground Storage Tanks

A review of the MD AST list, as provided by EDR, and dated 12/30/2019 has revealed that there are 2 MD AST sites within approximately 0.25 miles of the requested target property.

| <u>Site</u>  | <u>Address</u>              | <u>Direction / Distance</u>      | <u>Map ID / Focus Map(s)</u> | <u>Page</u> |
|--|-----------------------------|----------------------------------|------------------------------|-------------|
| <b>MONTGOMERY COUNTY -</b><br>Facility Id: 2018-OPT-5567   | <b>1283 SEVEN LOCKS RD,</b> | <b>SW 0 - 1/8 (0.102 mi.)</b>    | <b>HI1078 / 5</b>            | <b>1111</b> |
| <b>PEPCO-BELLS MILLS SU</b><br>Facility Id: 2013-OPT-5882A | <b>10611 WESTLAKE DRIVE</b> | <b>WSW 1/8 - 1/4 (0.192 mi.)</b> | <b>LE1945 / 8</b>            | <b>1806</b> |

### **State and tribal institutional control / engineering control registries**

MD ENG CONTROLS: Engineering Controls Site listing

A review of the MD ENG CONTROLS list, as provided by EDR, and dated 11/10/2008 has revealed that there is 1 MD ENG CONTROLS site within approximately 0.25 miles of the requested target property.



## EXECUTIVE SUMMARY

| <u>Site</u>          | <u>Address</u>       | <u>Direction / Distance</u> | <u>Map ID / Focus Map(s)</u> | <u>Page</u> |
|----------------------|----------------------|-----------------------------|------------------------------|-------------|
| PEPCO - BELLS MILL S | 10611 WESTLAKE DRIVE | WSW 1/8 - 1/4 (0.192 mi.)   | LE1940 / 8                   | 1803        |

### MD INST CONTROL: Voluntary Cleanup Program Applicants/Participants

A review of the MD INST CONTROL list, as provided by EDR, and dated 03/10/2020 has revealed that there are 6 MD INST CONTROL sites within approximately 0.25 miles of the requested target property.

| <u>Site</u>                 | <u>Address</u>              | <u>Direction / Distance</u>    | <u>Map ID / Focus Map(s)</u> | <u>Page</u> |
|-----------------------------|-----------------------------|--------------------------------|------------------------------|-------------|
| <i>LOT 2, DANAC TECHNOL</i> | <i>3 AND 5 CHOKE CHERRY</i> | <i>ESE 0 - 1/8 (0.024 mi.)</i> | <i>EK552 / 2</i>             | <i>561</i>  |
| <i>FORMER KODAK PROCESS</i> | <i>5 CHOKE CHERRY ROAD</i>  | <i>ESE 0 - 1/8 (0.024 mi.)</i> | <i>EK555 / 2</i>             | <i>566</i>  |
| <i>PARK POTOMAC BUILDIN</i> | <i>12435 PARK POTOMAC A</i> | <i>WSW 0 - 1/8 (0.073 mi.)</i> | <i>GB829 / 5</i>             | <i>840</i>  |
| <i>PARK POTOMAC PROPERT</i> | <i>12500 PARK POTOMAC A</i> | <i>WSW 0 - 1/8 (0.091 mi.)</i> | <i>958 / 5</i>               | <i>1023</i> |
| <i>UPPER ROCK</i>           | <i>9 AND 11 CHOKE CHERR</i> | <i>E 1/8 - 1/4 (0.139 mi.)</i> | <i>JB1317 / 2</i>            | <i>1352</i> |
| <i>LOT 9F(1)</i>            | <i>9 CHOKE CHERRY ROAD</i>  | <i>E 1/8 - 1/4 (0.141 mi.)</i> | <i>JB1325 / 2</i>            | <i>1360</i> |

### State and tribal voluntary cleanup sites

#### MD VCP: Voluntary Cleanup Program Applicants/Participants

A review of the MD VCP list, as provided by EDR, and dated 03/10/2020 has revealed that there are 6 MD VCP sites within approximately 0.25 miles of the requested target property.

| <u>Site</u>                 | <u>Address</u>              | <u>Direction / Distance</u>    | <u>Map ID / Focus Map(s)</u> | <u>Page</u> |
|-----------------------------|-----------------------------|--------------------------------|------------------------------|-------------|
| <i>LOT 2, DANAC TECHNOL</i> | <i>3 AND 5 CHOKE CHERRY</i> | <i>ESE 0 - 1/8 (0.024 mi.)</i> | <i>EK552 / 2</i>             | <i>561</i>  |
| <i>FORMER KODAK PROCESS</i> | <i>5 CHOKE CHERRY ROAD</i>  | <i>ESE 0 - 1/8 (0.024 mi.)</i> | <i>EK555 / 2</i>             | <i>566</i>  |
| <i>PARK POTOMAC PROPERT</i> | <i>12500 PARK POTOMAC A</i> | <i>WSW 0 - 1/8 (0.091 mi.)</i> | <i>958 / 5</i>               | <i>1023</i> |
| <i>PARK POTOMAC</i>         | <i>12500 PARK POTOMAC A</i> | <i>W 0 - 1/8 (0.101 mi.)</i>   | <i>GR1064 / 5</i>            | <i>1089</i> |
| <i>UPPER ROCK</i>           | <i>9 AND 11 CHOKE CHERR</i> | <i>E 1/8 - 1/4 (0.139 mi.)</i> | <i>JB1317 / 2</i>            | <i>1352</i> |
| <i>LOT 9F(1)</i>            | <i>9 CHOKE CHERRY ROAD</i>  | <i>E 1/8 - 1/4 (0.141 mi.)</i> | <i>JB1325 / 2</i>            | <i>1360</i> |

### ADDITIONAL ENVIRONMENTAL RECORDS

#### Local Lists of Landfill / Solid Waste Disposal Sites

##### MD SWRCY: Recycling Directory

A review of the MD SWRCY list, as provided by EDR, and dated 01/06/2020 has revealed that there is 1 MD SWRCY site within approximately 0.25 miles of the requested target property.

| <u>Site</u>          | <u>Address</u>       | <u>Direction / Distance</u> | <u>Map ID / Focus Map(s)</u> | <u>Page</u> |
|----------------------|----------------------|-----------------------------|------------------------------|-------------|
| THE SHREDDING COMPAN | 9125 INDUSTRIAL COUR | SSW 1/8 - 1/4 (0.136 mi.)   | IX1297 / 2                   | 1326        |

## EXECUTIVE SUMMARY

### Local Lists of Registered Storage Tanks

MD HIST UST: Historical UST Registered Database

A review of the MD HIST UST list, as provided by EDR, and dated 11/21/1996 has revealed that there are 77 MD HIST UST sites within approximately 0.25 miles of the requested target property.

| <u>Site</u>  | <u>Address</u>              | <u>Direction / Distance</u>    | <u>Map ID / Focus Map(s)</u> | <u>Page</u> |
|--|-----------------------------|--------------------------------|------------------------------|-------------|
| CARDEROCK SPRINGS<br>Facility Id: 6009153<br>Tank Status: CURRENTL           | 7401 PERSIMMON TREE         | NNW 0 - 1/8 (0.001 mi.)        | DP470 / 10                   | 490         |
| POOKS HILL APARTMENT<br>Facility Id: 6008782<br>Tank Status: CURRENTL        | 3 POOKS HILL RD             | SW 0 - 1/8 (0.002 mi.)         | DQ476 / 9                    | 494         |
| ROCKVILLE POLICE STA<br>Facility Id: 6009244<br>Tank Status: REMOVED         | 1451 SEVEN LOCKS RD         | SSW 0 - 1/8 (0.003 mi.)        | DR480 / 5                    | 496         |
| <b>PEH, LLC #807</b><br>Facility Id: 3009282<br>Tank Status: CURRENTL        | <b>15730 SHADY GROVE RD</b> | <b>WNW 0 - 1/8 (0.015 mi.)</b> | <b>EB513 / 2</b>             | <b>527</b>  |
| GROSVENOR HOUSE APAR<br>Facility Id: 6009018<br>Tank Status: CURRENTL        | 10101 GROSVENOR PL          | ENE 0 - 1/8 (0.017 mi.)        | EC518 / 9                    | 537         |
| <b>7811 MONTROSE LTD. P</b><br>Facility Id: 3008416<br>Tank Status: REMOVED  | <b>7811 MONTROSE RD</b>     | <b>N 0 - 1/8 (0.024 mi.)</b>   | <b>EI545 / 5</b>             | <b>556</b>  |
| GLEN CONSTRUCTION CO<br>Facility Id: 6008560<br>Tank Status: CURRENTL        | 9055 COMPRINT CT            | S 0 - 1/8 (0.024 mi.)          | EJ548 / 2                    | 558         |
| MAGIC PAN RESTAURANT<br>Facility Id: 3008390<br>Tank Status: EXEMPT          | 7101 DEMOCRACY BLVD         | W 0 - 1/8 (0.024 mi.)          | EL565 / 8                    | 576         |
| SEARS ROEBUCK & CO.<br>Facility Id: 3009042<br>Tank Status: CURRENTL         | 7103 DEMOCRACY BLVD         | W 0 - 1/8 (0.025 mi.)          | EL573 / 8                    | 589         |
| EAST COAST BILLING C<br>Facility Id: 6008741<br>Tank Status: CURRENTL        | 15800 GAITHER DR STE        | NE 0 - 1/8 (0.026 mi.)         | EN575 / 1                    | 590         |
| <b>ROCKVILLE NURSING HO</b><br>Facility Id: 6008772<br>Tank Status: CURRENTL | <b>303 ADCLARE ROAD</b>     | <b>ENE 0 - 1/8 (0.026 mi.)</b> | <b>EO578 / 4</b>             | <b>592</b>  |
| <b>OURISMAN FORD</b><br>Facility Id: 3008361<br>Tank Status: REMOVED         | <b>10401 MOTOR CITY DR</b>  | <b>N 0 - 1/8 (0.032 mi.)</b>   | <b>585 / 8</b>               | <b>597</b>  |
| <b>SHADY GROVE EXECUTIV</b><br>Facility Id: 6008726<br>Tank Status: CURRENTL | <b>9231 CORPORATE BLVD</b>  | <b>WSW 0 - 1/8 (0.033 mi.)</b> | <b>ES591 / 3</b>             | <b>605</b>  |
| SHADY GROVE EXECUTIV<br>Facility Id: 5000218<br>Tank Status: CURRENTL        | 9211 CORPORATE BLVD         | WSW 0 - 1/8 (0.033 mi.)        | ES594 / 3                    | 607         |
| <b>SHADY GROVE EXECUTIV</b>  | <b>9231 CORPORATE BLVD</b>  | <b>WSW 0 - 1/8 (0.033 mi.)</b> | <b>ES596 / 3</b>             | <b>608</b>  |

## EXECUTIVE SUMMARY

|  |                             |                                |                  |            |
|--|-----------------------------|--------------------------------|------------------|------------|
| Facility Id: 3013357<br>Tank Status: CURRENTL                                |                             |                                |                  |            |
| SHADY GROVE EXECUTIV<br>Facility Id: 5000220<br>Tank Status: CURRENTL        | 9221 CORPORATE BLVD         | WSW 0 - 1/8 (0.033 mi.)        | ES597 / 3        | 608        |
| MC-270, INC.<br>Facility Id: 3008669<br>Tank Status: CURRENTL                | 1413 RESEARCH BLVD          | WSW 0 - 1/8 (0.035 mi.)        | ET608 / 4        | 623        |
| <b>QUALITY SUITES</b><br>Facility Id: 6008949<br>Tank Status: CURRENTL       | <b>3 RESEARCH PLACE</b>     | <b>WSW 0 - 1/8 (0.038 mi.)</b> | <b>EX621 / 4</b> | <b>639</b> |
| BANNER LIFE INSURANC<br>Facility Id: 6009038<br>Tank Status: CURRENTL        | 1701 RESEARCH BLVD          | WSW 0 - 1/8 (0.040 mi.)        | EZ638 / 4        | 654        |
| RIO AT WASHINGTONIAN<br>Facility Id: 6008793<br>Tank Status: CURRENTL        | 9811 WASHINGTON BLVD        | SW 0 - 1/8 (0.042 mi.)         | 650 / 1          | 665        |
| SHADY GROVE EXECUTIV<br>Facility Id: 6008721<br>Tank Status: CURRENTL        | 9200 CORPORATE BLVD         | SSW 0 - 1/8 (0.048 mi.)        | ES676 / 3        | 686        |
| SHADY GROVE EXECUTIV<br>Facility Id: 5000219<br>Tank Status: CURRENTL        | 9210 CORPORATE BLVD         | SSW 0 - 1/8 (0.048 mi.)        | ES679 / 3        | 687        |
| <b>CALCULON BUILDING</b><br>Facility Id: 6008983<br>Tank Status: CURRENTL    | <b>1301 PICCARD DR</b>      | <b>N 0 - 1/8 (0.055 mi.)</b>   | <b>FK718 / 4</b> | <b>722</b> |
| FIRESIDE PARKING LOT<br>Facility Id: 6008588<br>Tank Status: CURRENTL        | 116 DUVALL LN               | NE 0 - 1/8 (0.056 mi.)         | FA725 / 1        | 726        |
| BIALEK MEDICAL<br>Facility Id: 6008685<br>Tank Status: CURRENTL              | 9075 COMPRINT CT            | SSW 0 - 1/8 (0.057 mi.)        | EJ731 / 2        | 731        |
| <b>HORIZON DISTRIBUTORS</b><br>Facility Id: 3009157<br>Tank Status: REMOVED  | <b>16031 INDUSTRIAL DRI</b> | <b>SSW 0 - 1/8 (0.062 mi.)</b> | <b>FO750 / 2</b> | <b>743</b> |
| <b>MCSHEA PROPERTY</b><br>Facility Id: 6004409<br>Tank Status: REMOVED       | <b>1901 RESEARCH BLVD</b>   | <b>S 0 - 1/8 (0.062 mi.)</b>   | <b>FP753 / 4</b> | <b>765</b> |
| <b>HECHINGER SITE \ MON</b><br>Facility Id: 6009043<br>Tank Status: REMOVED  | <b>7111 WESTLAKE TERRAC</b> | <b>W 0 - 1/8 (0.065 mi.)</b>   | <b>FS778 / 8</b> | <b>802</b> |
| <b>WOODLEY GARDENS ELEM</b><br>Facility Id: 6009201<br>Tank Status: CURRENTL | <b>1150 CARNATION DR</b>    | <b>ENE 0 - 1/8 (0.069 mi.)</b> | <b>FX808 / 4</b> | <b>824</b> |
| <b>ROCKVILLE SENIOR CEN</b><br>Facility Id: 6009365<br>Tank Status: CURRENTL | <b>1150 CARNATION DRIVE</b> | <b>ENE 0 - 1/8 (0.069 mi.)</b> | <b>FX809 / 4</b> | <b>825</b> |
| KARMA HOUSE<br>Facility Id: 6009258  | 175 WATTS BRANCH PKW        | SSW 0 - 1/8 (0.073 mi.)        | GC831 / 4        | 844        |



## EXECUTIVE SUMMARY

|  |                             |                                |                   |             |
|--|-----------------------------|--------------------------------|-------------------|-------------|
| Tank Status: REMOVED   |                             |                                |                   |             |
| <b>MONTROSE OFFICE PARK</b><br>Facility Id: 6008747<br>Tank Status: CURRENTL                         | <b>3200 TOWER OAKS BLVD</b> | <b>N 0 - 1/8 (0.080 mi.)</b>   | <b>GJ852 / 5</b>  | <b>864</b>  |
| BECHTEL POWER CORP.<br>Facility Id: 3009199<br>Tank Status: REMOVED                                  | 15740 SHADY GROVE RD        | NNW 0 - 1/8 (0.080 mi.)        | GK858 / 2         | 877         |
| <b>BIOTECHNOLOGY RESEAR</b><br>Facility Id: 6008947<br>Tank Status: CURRENTL                         | <b>1330 PICCARD DR</b>      | <b>ENE 0 - 1/8 (0.084 mi.)</b> | <b>GQ884 / 4</b>  | <b>909</b>  |
| U.S. POSTAL SERVICE<br>Facility Id: 3009273<br>Tank Status: CURRENTL                                 | 7801 SEVEN LOCKS RD         | WNW 0 - 1/8 (0.085 mi.)        | 908 / 10          | 975         |
| <b>MONTROSE OFFICE PARK</b><br>Facility Id: 6008746<br>Tank Status: CURRENTL                         | <b>3202 TOWER OAKS BLVD</b> | <b>N 0 - 1/8 (0.086 mi.)</b>   | <b>GJ919 / 5</b>  | <b>988</b>  |
| SHELL SERVICE STATIO<br>Facility Id: 3008437<br>Tank Status: CURRENTL                                | 1250 W MONTGOMERY AV        | W 0 - 1/8 (0.091 mi.)          | FU944 / 4         | 1008        |
| <b>MONTROSE OFFICE PARK</b><br>Facility Id: 6008745<br>Tank Status: CURRENTL                         | <b>3204 TOWER OAKS BLVD</b> | <b>NNE 0 - 1/8 (0.092 mi.)</b> | <b>GJ960 / 5</b>  | <b>1027</b> |
| <b>GROSVENOR TOWERS APT</b><br>Facility Id: 6009398<br>Tank Status: CURRENTL                         | <b>10301 GROSVENOR PLAC</b> | <b>ENE 0 - 1/8 (0.094 mi.)</b> | <b>HA970 / 9</b>  | <b>1033</b> |
| <b>MONTGOMERY COUNTY PO</b><br>Facility Id: 6009246<br>Tank Status: PERM. OU                         | <b>1301 SEVEN LOCKS RD</b>  | <b>W 0 - 1/8 (0.096 mi.)</b>   | <b>HB985 / 5</b>  | <b>1042</b> |
| <b>MONTROSE OFFICE PARK</b><br>Facility Id: 6008748<br>Tank Status: CURRENTL                         | <b>3206 TOWER OAKS BLVD</b> | <b>NNE 0 - 1/8 (0.098 mi.)</b> | <b>GJ999 / 5</b>  | <b>1058</b> |
| <b>PICCARD BLDG</b><br>Facility Id: 6008919<br>Tank Status: CURRENTL                                 | <b>1390 PICCARD DR</b>      | <b>NE 0 - 1/8 (0.100 mi.)</b>  | <b>HE1007 / 4</b> | <b>1064</b> |
| <b>GAITHERSBURG UPS</b><br>Facility Id: 6009033<br>Tank Status: CURRENTL                             | <b>9401 GAITHER RD</b>      | <b>ESE 0 - 1/8 (0.100 mi.)</b> | <b>HF1045 / 1</b> | <b>1080</b> |
| <b>SITE # 04</b><br>Facility Id: 3009352<br>Tank Status: CURRENTL<br>Tank Status: REMOVED            | <b>1283 SEVEN LOCKS RD</b>  | <b>SW 0 - 1/8 (0.102 mi.)</b>  | <b>HI1076 / 5</b> | <b>1105</b> |
| <b>HEWLETT PACKARD BUIL</b><br>Facility Id: 3008310<br>Tank Status: REMOVED<br>Tank Status: CURRENTL | <b>4 CHOKE CHERRY RD</b>    | <b>NE 0 - 1/8 (0.107 mi.)</b>  | <b>HN1125 / 2</b> | <b>1157</b> |
| <b>DETENTION CENTER</b><br>Facility Id: 6009247<br>Tank Status: CURRENTL                             | <b>1307 SEVEN LOCKS RD</b>  | <b>WSW 0 - 1/8 (0.108 mi.)</b> | <b>HP1133 / 5</b> | <b>1163</b> |
| <b>BETHESDA DEPOT</b>  | <b>10901 WESTLAKE DR</b>    | <b>S 0 - 1/8 (0.110 mi.)</b>   | <b>HS1149 / 8</b> | <b>1194</b> |

## EXECUTIVE SUMMARY

|   |                            |                                  |                    |             |
|---|----------------------------|----------------------------------|--------------------|-------------|
| Facility Id: 3008420<br>Tank Status: REMOVED<br>Tank Status: CURRENTL   |                            |                                  |                    |             |
| <b>TRI STATE STONE &amp; BU</b><br>Facility Id: 6009034<br>Tank Status: CURRENTL  | <b>8200 SEVEN LOCKS RD</b> | <b>WSW 0 - 1/8 (0.112 mi.)</b>   | <b>HT1162 / 10</b> | <b>1204</b> |
| <b>FRENCH INTERNATIONAL</b><br>Facility Id: 6008638<br>Tank Status: CURRENTL<br>Tank Status: REMOVED<br>Tank Status: PERM. OU | <b>9600 FOREST RD.</b>     | <b>S 0 - 1/8 (0.113 mi.)</b>     | <b>HU1172 / 8</b>  | <b>1217</b> |
| GEORGETOWN UNIV. MED<br>Facility Id: 3008298<br>Tank Status: CURRENTL   | 4 RESEARCH CT              | SE 0 - 1/8 (0.115 mi.)           | HX1180 / 4         | 1227        |
| CHEMLAWN SERVICES CO<br>Facility Id: 6008774<br>Tank Status: REMOVED  | 9210 GAITHER RD            | NE 0 - 1/8 (0.116 mi.)           | IA1196 / 1         | 1246        |
| SHADY GROVE S.O.C. (<br>Facility Id: 3008685<br>Tank Status: REMOVED  | 9321 GAITHER RD            | ESE 0 - 1/8 (0.117 mi.)          | IC1215 / 1         | 1259        |
| ONE RESEARCH CENTER<br>Facility Id: 6008968<br>Tank Status: CURRENTL  | 2277 RESEARCH BLVD         | WSW 1/8 - 1/4 (0.125 mi.)        | IL1256 / 4         | 1301        |
| <b>RESEARCH OFFICE CENT</b><br>Facility Id: 6008967<br>Tank Status: CURRENTL  | <b>2275 RESEARCH BLVD</b>  | <b>WSW 1/8 - 1/4 (0.128 mi.)</b> | <b>IL1269 / 4</b>  | <b>1308</b> |
| BETHESDA COUNTRY CLU<br>Facility Id: 6008704<br>Tank Status: CURRENTL   | 7601 BRADLEY BLVD          | NW 1/8 - 1/4 (0.136 mi.)         | IY1306 / 10        | 1341        |
| <b>BETHESDA MARRIOTT HO</b><br>Facility Id: 6009023<br>Tank Status: CURRENTL  | <b>5151 POOKS HILL RD</b>  | <b>WSW 1/8 - 1/4 (0.138 mi.)</b> | <b>IT1312 / 9</b>  | <b>1345</b> |
| WASHINGTONIAN OFFICE<br>Facility Id: 6008804<br>Tank Status: CURRENTL   | 9801 WASHINGTONIAN B       | WSW 1/8 - 1/4 (0.144 mi.)        | JL1343 / 1         | 1383        |
| <b>LATVIAN EVANGELICAL</b><br>Facility Id: 6008624<br>Tank Status: CURRENTL   | <b>400 HURLEY AVE</b>      | <b>WSW 1/8 - 1/4 (0.145 mi.)</b> | <b>JJ1345 / 4</b>  | <b>1384</b> |
| <b>MONTROSE WEST</b><br>Facility Id: 6009230<br>Tank Status: CURRENTL   | <b>1201 SEVEN LOCKS RD</b> | <b>WSW 1/8 - 1/4 (0.148 mi.)</b> | <b>JL1357 / 5</b>  | <b>1397</b> |
| <b>MD STATE POLICE BARR</b><br>Facility Id: 6009215<br>Tank Status: CURRENTL  | <b>7915 MONTROSE RD</b>    | <b>WNW 1/8 - 1/4 (0.149 mi.)</b> | <b>JM1363 / 5</b>  | <b>1400</b> |
| HEWLETT PACKARD COMP<br>Facility Id: 6008915<br>Tank Status: REMOVED  | 2 CHOKE CHERRY RD          | E 1/8 - 1/4 (0.170 mi.)          | KH1462 / 2         | 1490        |
| <b>THE PROMENADE - 1812</b><br>Facility Id: 6008764   | <b>5225 POOKS HILL RD</b>  | <b>SSW 1/8 - 1/4 (0.179 mi.)</b> | <b>KP1649 / 9</b>  | <b>1612</b> |

## EXECUTIVE SUMMARY

|                             |                             |                                  |                    |             |
|-----------------------------|-----------------------------|----------------------------------|--------------------|-------------|
| Tank Status: CURRENTL       |                             |                                  |                    |             |
| <b>PEPCO SPILL</b>          | <b>10201 GROSVENOR PLAC</b> | <b>NE 1/8 - 1/4 (0.181 mi.)</b>  | <b>KS1788 / 9</b>  | <b>1694</b> |
| Facility Id: 6009017        |                             |                                  |                    |             |
| Tank Status: CURRENTL       |                             |                                  |                    |             |
| <b>OAKWOOD APTS</b>         | <b>9890 WASHINGTONIAN B</b> | <b>SSW 1/8 - 1/4 (0.182 mi.)</b> | <b>KT1882 / 1</b>  | <b>1751</b> |
| Facility Id: 6008865        |                             |                                  |                    |             |
| Tank Status: CURRENTL       |                             |                                  |                    |             |
| <b>GENEX CORP</b>           | <b>16020 INDUSTRIAL PKW</b> | <b>SSW 1/8 - 1/4 (0.185 mi.)</b> | <b>KX1896 / 1</b>  | <b>1760</b> |
| Facility Id: 3009113        |                             |                                  |                    |             |
| Tank Status: REMOVED        |                             |                                  |                    |             |
| MULLIGAN\GRIFFIN PRO        | 1700 RESEARCH BLVD S        | WSW 1/8 - 1/4 (0.186 mi.)        | KY1912 / 4         | 1784        |
| Facility Id: 3008571        |                             |                                  |                    |             |
| Tank Status: CURRENTL       |                             |                                  |                    |             |
| SUBSTATION NO. 121 B        | 10611 WESTLAKE DR           | WSW 1/8 - 1/4 (0.192 mi.)        | LE1943 / 8         | 1804        |
| Facility Id: 3009094        |                             |                                  |                    |             |
| Tank Status: CURRENTL       |                             |                                  |                    |             |
| <b>ROCKVILLE MCI</b>        | <b>1151 SEVEN LOCKS RD</b>  | <b>WSW 1/8 - 1/4 (0.202 mi.)</b> | <b>LG1966 / 5</b>  | <b>1824</b> |
| Facility Id: 6009384        |                             |                                  |                    |             |
| Tank Status: CURRENTL       |                             |                                  |                    |             |
| Tank Status: REMOVED        |                             |                                  |                    |             |
| EXXON STATION #2-573        | 10211 WESTLAKE DR           | WSW 1/8 - 1/4 (0.204 mi.)        | LJ1978 / 8         | 1835        |
| Facility Id: 3008210        |                             |                                  |                    |             |
| Tank Status: CURRENTL       |                             |                                  |                    |             |
| TEXACO                      | 10211 WESTLAKE DR           | WSW 1/8 - 1/4 (0.204 mi.)        | LJ1984 / 8         | 1844        |
| Facility Id: 3009285        |                             |                                  |                    |             |
| Tank Status: CURRENTL       |                             |                                  |                    |             |
| CABIN JOHN ICE RINK         | 10610 WESTLAKE DR.          | WSW 1/8 - 1/4 (0.204 mi.)        | LE1988 / 8         | 1848        |
| Facility Id: 3009347        |                             |                                  |                    |             |
| Tank Status: CURRENTL       |                             |                                  |                    |             |
| <b>FEDERAL EXPRESS CORP</b> | <b>16001 INDUSTRIAL DR</b>  | <b>NE 1/8 - 1/4 (0.205 mi.)</b>  | <b>LL1998 / 1</b>  | <b>1857</b> |
| Facility Id: 3003292        |                             |                                  |                    |             |
| Tank Status: REMOVED        |                             |                                  |                    |             |
| HAFT, LINDA G.              | 7105 ARMAT DR               | SSW 1/8 - 1/4 (0.209 mi.)        | 2013 / 11          | 1869        |
| Facility Id: 6008912        |                             |                                  |                    |             |
| Tank Status: CURRENTL       |                             |                                  |                    |             |
| <b>COMPUTER DATA SYSTEM</b> | <b>1 CURIE CT</b>           | <b>NE 1/8 - 1/4 (0.215 mi.)</b>  | <b>LU2026 / 4</b>  | <b>1879</b> |
| Facility Id: 3008309        |                             |                                  |                    |             |
| Tank Status: CURRENTL       |                             |                                  |                    |             |
| <b>WYNGATE ELEMENTARY S</b> | <b>9300 WADSWORTH DR</b>    | <b>SSE 1/8 - 1/4 (0.234 mi.)</b> | <b>MK2102 / 11</b> | <b>1931</b> |
| Facility Id: 6009314        |                             |                                  |                    |             |
| Tank Status: REMOVED        |                             |                                  |                    |             |
| CROWN STATION MD-89         | 15830 SHADY GROVE RD        | NNE 1/8 - 1/4 (0.239 mi.)        | MN2124 / 2         | 1956        |
| Facility Id: 3008288        |                             |                                  |                    |             |
| Tank Status: CURRENTL       |                             |                                  |                    |             |
| BARBARA VEIRS               | 1603 AINTREE DR             | SW 1/8 - 1/4 (0.249 mi.)         | MS2159 / 4         | 1986        |
| Facility Id: 6009218        |                             |                                  |                    |             |
| Tank Status: REMOVED        |                             |                                  |                    |             |



## EXECUTIVE SUMMARY

### Records of Emergency Release Reports

HMIRS: Hazardous Materials Information Reporting System

A review of the HMIRS list, as provided by EDR, and dated 02/27/2020 has revealed that there are 61 HMIRS sites within approximately 0.25 miles of the requested target property.

| <u>Site</u>          | <u>Address</u>       | <u>Direction / Distance</u> | <u>Map ID / Focus Map(s)</u> | <u>Page</u> |
|----------------------|----------------------|-----------------------------|------------------------------|-------------|
| Not reported         | 1101 WOOTON PKWY     | N 0 - 1/8 (0.005 mi.)       | DT483 / 5                    | 497         |
| 15235 SHADY GROVE RD | 15235 SHADY GROVE RD | SSW 0 - 1/8 (0.018 mi.)     | EE529 / 3                    | 548         |
| 1250 W. MONTGOMERY A | 1250 W. MONTGOMERY A | W 0 - 1/8 (0.091 mi.)       | FU943 / 4                    | 1008        |
| Not reported         | 10301 GROSVENOR PLAC | ENE 0 - 1/8 (0.094 mi.)     | HA969 / 9                    | 1032        |
| 9401 GAITHER ROAD    | 9401 GAITHER ROAD    | ESE 0 - 1/8 (0.100 mi.)     | HF1010 / 1                   | 1065        |
| 9401 GAITHER ROAD    | 9401 GAITHER ROAD    | ESE 0 - 1/8 (0.100 mi.)     | HF1011 / 1                   | 1066        |
| System ID:: 417597   |                      |                             |                              |             |
| 9401 GAITHER ROAD    | 9401 GAITHER ROAD    | ESE 0 - 1/8 (0.100 mi.)     | HF1012 / 1                   | 1066        |
| 9401 GAITHER ROAD    | 9401 GAITHER ROAD    | ESE 0 - 1/8 (0.100 mi.)     | HF1014 / 1                   | 1066        |
| 9401 GAITHER ROAD    | 9401 GAITHER ROAD    | ESE 0 - 1/8 (0.100 mi.)     | HF1015 / 1                   | 1067        |
| 9401 GAITHER ROAD    | 9401 GAITHER ROAD    | ESE 0 - 1/8 (0.100 mi.)     | HF1016 / 1                   | 1067        |
| System ID:: 406737   |                      |                             |                              |             |
| 9401 GAITHER ROAD    | 9401 GAITHER ROAD    | ESE 0 - 1/8 (0.100 mi.)     | HF1017 / 1                   | 1067        |
| 9401 GAITHER ROAD    | 9401 GAITHER ROAD    | ESE 0 - 1/8 (0.100 mi.)     | HF1018 / 1                   | 1067        |
| IN FLIGHT            | IN FLIGHT            | ESE 0 - 1/8 (0.100 mi.)     | HF1019 / 1                   | 1068        |
| 9401 GAITHER ROAD    | 9401 GAITHER ROAD    | ESE 0 - 1/8 (0.100 mi.)     | HF1020 / 1                   | 1068        |
| 9401 GAITHER ROAD    | 9401 GAITHER ROAD    | ESE 0 - 1/8 (0.100 mi.)     | HF1022 / 1                   | 1069        |
| 9401 GAITHER ROAD    | 9401 GAITHER ROAD    | ESE 0 - 1/8 (0.100 mi.)     | HF1023 / 1                   | 1069        |
| 9401 GAITHER ROAD    | 9401 GAITHER ROAD    | ESE 0 - 1/8 (0.100 mi.)     | HF1024 / 1                   | 1070        |
| 9401 GAITHER ROAD    | 9401 GAITHER ROAD    | ESE 0 - 1/8 (0.100 mi.)     | HF1025 / 1                   | 1070        |
| 9401 GAITHER ROAD    | 9401 GAITHER ROAD    | ESE 0 - 1/8 (0.100 mi.)     | HF1027 / 1                   | 1076        |
| 9401 GAITHER ROAD    | 9401 GAITHER ROAD    | ESE 0 - 1/8 (0.100 mi.)     | HF1028 / 1                   | 1076        |
| System ID:: 429222   |                      |                             |                              |             |
| 9401 GAITHER ROAD    | 9401 GAITHER ROAD    | ESE 0 - 1/8 (0.100 mi.)     | HF1029 / 1                   | 1076        |
| 9401 GAITHER ROAD    | 9401 GAITHER ROAD    | ESE 0 - 1/8 (0.100 mi.)     | HF1030 / 1                   | 1076        |
| 9401 GAITHER ROAD    | 9401 GAITHER ROAD    | ESE 0 - 1/8 (0.100 mi.)     | HF1031 / 1                   | 1077        |
| 9401 GAITHER ROAD    | 9401 GAITHER ROAD    | ESE 0 - 1/8 (0.100 mi.)     | HF1032 / 1                   | 1077        |
| System ID:: 430156   |                      |                             |                              |             |
| 9401 GAITHER ROAD    | 9401 GAITHER ROAD    | ESE 0 - 1/8 (0.100 mi.)     | HF1033 / 1                   | 1077        |
| 9401 GAITHER ROAD    | 9401 GAITHER ROAD    | ESE 0 - 1/8 (0.100 mi.)     | HF1034 / 1                   | 1077        |
| System ID:: 417653   |                      |                             |                              |             |
| 9401 GAITHER ROAD    | 9401 GAITHER ROAD    | ESE 0 - 1/8 (0.100 mi.)     | HF1035 / 1                   | 1078        |
| 9401 GAITHER ROAD    | 9401 GAITHER ROAD    | ESE 0 - 1/8 (0.100 mi.)     | HF1036 / 1                   | 1078        |
| 9401 GAITHER ROAD    | 9401 GAITHER ROAD    | ESE 0 - 1/8 (0.100 mi.)     | HF1037 / 1                   | 1078        |
| 9401 GAITHER ROAD    | 9401 GAITHER ROAD    | ESE 0 - 1/8 (0.100 mi.)     | HF1038 / 1                   | 1078        |
| 9401 GAITHER ROAD    | 9401 GAITHER ROAD    | ESE 0 - 1/8 (0.100 mi.)     | HF1039 / 1                   | 1079        |
| 9401 GAITHER ROAD    | 9401 GAITHER ROAD    | ESE 0 - 1/8 (0.100 mi.)     | HF1040 / 1                   | 1079        |
| 9401 GAITHER ROAD    | 9401 GAITHER ROAD    | ESE 0 - 1/8 (0.100 mi.)     | HF1041 / 1                   | 1079        |
| 9401 GAITHER ROAD    | 9401 GAITHER ROAD    | ESE 0 - 1/8 (0.100 mi.)     | HF1042 / 1                   | 1079        |
| System ID:: 442519   |                      |                             |                              |             |
| 9401 GAITHER ROAD    | 9401 GAITHER ROAD    | ESE 0 - 1/8 (0.100 mi.)     | HF1043 / 1                   | 1080        |
| 9401 GAITHER ROAD    | 9401 GAITHER ROAD    | ESE 0 - 1/8 (0.100 mi.)     | HF1044 / 1                   | 1080        |
| 9401 GAITHER ROAD    | 9401 GAITHER ROAD    | ESE 0 - 1/8 (0.100 mi.)     | HF1046 / 1                   | 1083        |
| 9401 GAITHER ROAD    | 9401 GAITHER ROAD    | ESE 0 - 1/8 (0.100 mi.)     | HF1047 / 1                   | 1083        |
| System ID:: 450937   |                      |                             |                              |             |
| 9401 GAITHER ROAD    | 9401 GAITHER ROAD    | ESE 0 - 1/8 (0.100 mi.)     | HF1049 / 1                   | 1085        |

## EXECUTIVE SUMMARY

| <u>Site</u>        | <u>Address</u>      | <u>Direction / Distance</u> | <u>Map ID / Focus Map(s)</u> | <u>Page</u> |
|--------------------|---------------------|-----------------------------|------------------------------|-------------|
| 9401 GAITHER ROAD  | 9401 GAITHER ROAD   | ESE 0 - 1/8 (0.100 mi.)     | HF1050 / 1                   | 1086        |
| 9401 GAITHER ROAD  | 9401 GAITHER ROAD   | ESE 0 - 1/8 (0.100 mi.)     | HF1051 / 1                   | 1086        |
| 9401 GAITHER ROAD  | 9401 GAITHER ROAD   | ESE 0 - 1/8 (0.100 mi.)     | HF1052 / 1                   | 1086        |
| 9401 GAITHER ROAD  | 9401 GAITHER ROAD   | ESE 0 - 1/8 (0.100 mi.)     | HF1053 / 1                   | 1086        |
| 9401 GAITHER ROAD  | 9401 GAITHER ROAD   | ESE 0 - 1/8 (0.100 mi.)     | HF1054 / 1                   | 1087        |
| 9401 GAITHER ROAD  | 9401 GAITHER ROAD   | ESE 0 - 1/8 (0.100 mi.)     | HF1055 / 1                   | 1087        |
| System ID:: 432821 |                     |                             |                              |             |
| 9401 GAITHER ROAD  | 9401 GAITHER ROAD   | ESE 0 - 1/8 (0.100 mi.)     | HF1056 / 1                   | 1087        |
| 9401 GAITHER ROAD  | 9401 GAITHER ROAD   | ESE 0 - 1/8 (0.100 mi.)     | HF1057 / 1                   | 1087        |
| 9401 GAITHER ROAD  | 9401 GAITHER ROAD   | ESE 0 - 1/8 (0.100 mi.)     | HF1058 / 1                   | 1088        |
| 9401 GAITHER ROAD  | 9401 GAITHER ROAD   | ESE 0 - 1/8 (0.100 mi.)     | HF1059 / 1                   | 1088        |
| 9401 GAITHER ROAD  | 9401 GAITHER ROAD   | ESE 0 - 1/8 (0.100 mi.)     | HF1060 / 1                   | 1088        |
| 9401 GAITHER ROAD  | 9401 GAITHER ROAD   | ESE 0 - 1/8 (0.100 mi.)     | HF1061 / 1                   | 1088        |
| 9401 GAITHER ROAD  | 9401 GAITHER ROAD   | ESE 0 - 1/8 (0.100 mi.)     | HF1062 / 1                   | 1089        |
| System ID:: 421828 |                     |                             |                              |             |
| 9401 GAITHER ROAD  | 9401 GAITHER ROAD   | ESE 0 - 1/8 (0.100 mi.)     | HF1063 / 1                   | 1089        |
| System ID:: 429221 |                     |                             |                              |             |
| Not reported       | 7101 LONGWOOD DR    | SW 0 - 1/8 (0.110 mi.)      | 1156 / 11                    | 1200        |
| Not reported       | 2273 RESEARCH BLVD  | WSW 1/8 - 1/4 (0.128 mi.)   | IL1271 / 4                   | 1309        |
| 805 KING FARM BLVD | 805 KING FARM BLVD  | ENE 1/8 - 1/4 (0.149 mi.)   | 1360 / 2                     | 1399        |
| System ID:: 420767 |                     |                             |                              |             |
| Not reported       | 101 ABERDEEN RD     | ESE 1/8 - 1/4 (0.191 mi.)   | LB1934 / 4                   | 1800        |
| Not reported       | 101 ABERDEEN RD     | ESE 1/8 - 1/4 (0.191 mi.)   | LB1935 / 4                   | 1800        |
| Not reported       | 9129 GAITHER RD     | NE 1/8 - 1/4 (0.227 mi.)    | MF2058 / 2                   | 1899        |
| Not reported       | 8217 CARAWAY STREET | SE 1/8 - 1/4 (0.228 mi.)    | 2066 / 14                    | 1902        |
| Not reported       | 6700 PERSIMMON TREE | SSE 1/8 - 1/4 (0.230 mi.)   | LR2075 / 14                  | 1907        |

### ***Other Ascertainable Records***

RCRA NonGen / NLR: RCRA - Non Generators / No Longer Regulated

A review of the RCRA NonGen / NLR list, as provided by EDR, and dated 03/23/2020 has revealed that there are 22 RCRA NonGen / NLR sites within approximately 0.25 miles of the requested target property.

| <u>Site</u>   | <u>Address</u>              | <u>Direction / Distance</u>    | <u>Map ID / Focus Map(s)</u> | <u>Page</u> |
|---|-----------------------------|--------------------------------|------------------------------|-------------|
| <b>IBM FEDERAL SYSTEMS</b><br>EPA ID:: MDD982566200 | <b>9201 CORPORATE BOULE</b> | <b>W 0 - 1/8 (0.049 mi.)</b>   | <b>ES682 / 3</b>             | <b>690</b>  |
| <b>J T C ENVIRONMENTAL</b><br>EPA ID:: MDD981041536 | <b>4 RESEARCH PLACE SUI</b> | <b>WSW 0 - 1/8 (0.052 mi.)</b> | <b>FG699 / 4</b>             | <b>702</b>  |
| <b>SEMIX INC</b><br>EPA ID:: MDD099855033           | <b>15801 GAITHER RD</b>     | <b>NNE 0 - 1/8 (0.062 mi.)</b> | <b>759 / 1</b>               | <b>769</b>  |
| HOME DEPOT USA HD257<br>EPA ID:: MDR000508325       | 7111 WESTLAKE TERR          | W 0 - 1/8 (0.065 mi.)          | FS771 / 8                    | 787         |
| NORTHROP GRUMMAN SYS<br>EPA ID:: MDD043204924       | 9318 GAITHER RD             | NNE 0 - 1/8 (0.074 mi.)        | GE839 / 1                    | 853         |
| <b>OPTELECOM INC</b><br>EPA ID:: MDD985417534       | <b>9300 GAITHER RD</b>      | <b>NE 0 - 1/8 (0.083 mi.)</b>  | <b>GE876 / 1</b>             | <b>892</b>  |
| HAZELTON LABORATORIE                                | 1330 PICCARD DR             | ENE 0 - 1/8 (0.084 mi.)        | GQ892 / 4                    | 930         |

## EXECUTIVE SUMMARY

|                             |                             |                                  |                   |             |
|-----------------------------|-----------------------------|----------------------------------|-------------------|-------------|
| EPA ID:: MDD094888351       |                             |                                  |                   |             |
| PROMETIC BIOTHERAPEU        | 9315 GAITHER RD             | NNE 0 - 1/8 (0.086 mi.)          | GE914 / 1         | 978         |
| EPA ID:: MDR000515791       |                             |                                  |                   |             |
| SHELL OIL COMPANY           | 1250 W. MONTGOMERY A        | W 0 - 1/8 (0.091 mi.)            | FU948 / 4         | 1011        |
| EPA ID:: MDP000004032       |                             |                                  |                   |             |
| VIRCO LAB INC               | 4 RESEARCH CT               | SE 0 - 1/8 (0.115 mi.)           | HX1179 / 4        | 1225        |
| EPA ID:: MDD981102684       |                             |                                  |                   |             |
| <b>SOLAREX CORPORATION</b>  | <b>1455 RESEARCH BLVD</b>   | <b>WSW 0 - 1/8 (0.125 mi.)</b>   | <b>IK1253 / 4</b> | <b>1294</b> |
| EPA ID:: MDD980550875       |                             |                                  |                   |             |
| <b>SEMIX INC</b>            | <b>1455 RESEARCH BLVD</b>   | <b>WSW 0 - 1/8 (0.125 mi.)</b>   | <b>IK1254 / 4</b> | <b>1297</b> |
| EPA ID:: MDD980551071       |                             |                                  |                   |             |
| <b>ARE 5 RESEARCH PLACE</b> | <b>5 RESEARCH PLACE</b>     | <b>SW 1/8 - 1/4 (0.153 mi.)</b>  | <b>JP1375 / 4</b> | <b>1411</b> |
| EPA ID:: MDD985389634       |                             |                                  |                   |             |
| BIO VERIS CORP              | 9101 ARBUCKLE DR            | SSW 1/8 - 1/4 (0.167 mi.)        | KB1441 / 2        | 1470        |
| EPA ID:: MDR000509190       |                             |                                  |                   |             |
| CHEMGEN CORP                | 2501 RESEARCH BLVD/         | S 1/8 - 1/4 (0.173 mi.)          | KJ1472 / 4        | 1508        |
| EPA ID:: MDD048419733       |                             |                                  |                   |             |
| BIOVERIS CORP               | 16020 INDUSTRIAL DR         | SSW 1/8 - 1/4 (0.185 mi.)        | KX1898 / 1        | 1766        |
| EPA ID:: MDD048341937       |                             |                                  |                   |             |
| <b>CHEMGEN CORPORATION</b>  | <b>16016 INDUSTRIAL DR</b>  | <b>SSW 1/8 - 1/4 (0.188 mi.)</b> | <b>KX1928 / 1</b> | <b>1793</b> |
| EPA ID:: MDD985385467       |                             |                                  |                   |             |
| <b>HEKIMIAN LABORATORIE</b> | <b>15825 SHADY GROVE RO</b> | <b>NNE 1/8 - 1/4 (0.200 mi.)</b> | <b>LF1962 / 2</b> | <b>1820</b> |
| EPA ID:: MDD049540198       |                             |                                  |                   |             |
| TEXACO SERVICE STATI        | 10211 WESTLAKE DR           | WSW 1/8 - 1/4 (0.204 mi.)        | LJ1986 / 8        | 1845        |
| EPA ID:: MDD985371533       |                             |                                  |                   |             |
| <b>GRIMM, R E CO</b>        | <b>16000 INDUSTRIAL DR</b>  | <b>SSW 1/8 - 1/4 (0.212 mi.)</b> | <b>KX2017 / 1</b> | <b>1871</b> |
| EPA ID:: MDD077805174       |                             |                                  |                   |             |
| CROWN STATION MD-089        | 15830 SHADY GROVE RD        | NNE 1/8 - 1/4 (0.239 mi.)        | MN2128 / 2        | 1960        |
| EPA ID:: MDD985370964       |                             |                                  |                   |             |
| <b>BROOMALL PRINTING CO</b> | <b>9123 GAITHER RD</b>      | <b>SSW 1/8 - 1/4 (0.245 mi.)</b> | <b>MF2146 / 2</b> | <b>1978</b> |
| EPA ID:: MDD982663577       |                             |                                  |                   |             |

### FUDS: Formerly Used Defense Sites

A review of the FUDS list, as provided by EDR, and dated 01/28/2020 has revealed that there is 1 FUDS site within approximately 0.25 miles of the requested target property.

| <u>Site</u>          | <u>Address</u> | <u>Direction / Distance</u> | <u>Map ID / Focus Map(s)</u> | <u>Page</u> |
|----------------------|----------------|-----------------------------|------------------------------|-------------|
| MONTGOMERY COUNTRY C |                | WNW 1/8 - 1/4 (0.208 mi.)   | 2010 / 7                     | 1867        |

### ICIS: Integrated Compliance Information System

A review of the ICIS list, as provided by EDR, and dated 11/18/2016 has revealed that there are 10 ICIS sites within approximately 0.25 miles of the requested target property.

| <u>Site</u>                 | <u>Address</u>            | <u>Direction / Distance</u>    | <u>Map ID / Focus Map(s)</u> | <u>Page</u> |
|-----------------------------|---------------------------|--------------------------------|------------------------------|-------------|
| <b>WOODLEY GARDENS CLEA</b> | <b>1113 NELSON STREET</b> | <b>ENE 0 - 1/8 (0.006 mi.)</b> | <b>DU488 / 4</b>             | <b>501</b>  |



## EXECUTIVE SUMMARY

|                             |                             |                                  |                   |             |
|-----------------------------|-----------------------------|----------------------------------|-------------------|-------------|
| FRS ID:: 110001785569       |                             |                                  |                   |             |
| <b>SHELL</b>                | <b>15730 SHADY GROVE RO</b> | <b>WNW 0 - 1/8 (0.015 mi.)</b>   | <b>EB514 / 2</b>  | <b>530</b>  |
| FRS ID:: 110001851158       |                             |                                  |                   |             |
| <b>CHEVRON</b>              | <b>10003 FIELDS DRIVE</b>   | <b>S 0 - 1/8 (0.073 mi.)</b>     | <b>GD832 / 1</b>  | <b>844</b>  |
| FRS ID:: 110022939187       |                             |                                  |                   |             |
| <b>A.R.E. ACQUISITIONS,</b> | <b>1330 PICCARD DRIVE</b>   | <b>ENE 0 - 1/8 (0.084 mi.)</b>   | <b>GQ882 / 4</b>  | <b>897</b>  |
| FRS ID:: 110001773689       |                             |                                  |                   |             |
| <b>ROCKVILLE NURSERY SC</b> | <b>301 ADCLARE ROAD</b>     | <b>ENE 0 - 1/8 (0.088 mi.)</b>   | <b>924 / 4</b>    | <b>994</b>  |
| FRS ID:: 110028228601       |                             |                                  |                   |             |
| <b>NATIONAL LAB CTR</b>     | <b>1401 RESEARCH BOULEV</b> | <b>WSW 0 - 1/8 (0.101 mi.)</b>   | <b>HG1066 / 4</b> | <b>1092</b> |
| FRS ID:: 110005968097       |                             |                                  |                   |             |
| <b>FRENCH INTERNATIONAL</b> | <b>9600 FOREST ROAD</b>     | <b>S 0 - 1/8 (0.113 mi.)</b>     | <b>HU1168 / 8</b> | <b>1211</b> |
| FRS ID:: 110001690965       |                             |                                  |                   |             |
| <b>AMERICAN PLANT FOOD</b>  | <b>7405 RIVER ROAD</b>      | <b>E 0 - 1/8 (0.125 mi.)</b>     | <b>1251 / 10</b>  | <b>1291</b> |
| FRS ID:: 110028142971       |                             |                                  |                   |             |
| <b>BIOQUAL INC</b>          | <b>2501 RESEARCH BLVD.</b>  | <b>S 1/8 - 1/4 (0.173 mi.)</b>   | <b>KJ1470 / 4</b> | <b>1494</b> |
| FRS ID:: 110001773652       |                             |                                  |                   |             |
| <b>ST. JANE DE CHANTAL</b>  | <b>9525 OLD GEORGETOWN</b>  | <b>SSE 1/8 - 1/4 (0.215 mi.)</b> | <b>LV2028 / 8</b> | <b>1880</b> |
| FRS ID:: 110001783268       |                             |                                  |                   |             |

FTTS: FIFRA/ TSCA Tracking System - FIFRA (Federal Insecticide, Fungicide, & Rodenticide Act)/TSCA (Toxic Substances Control Act)

A review of the FTTS list, as provided by EDR, has revealed that there are 8 FTTS sites within approximately 0.25 miles of the requested target property.

| <u>Site</u>   | <u>Address</u>              | <u>Direction / Distance</u>      | <u>Map ID / Focus Map(s)</u> | <u>Page</u> |
|---|-----------------------------|----------------------------------|------------------------------|-------------|
| <b>MARRIOTT CORPORATION</b>                                 | <b>15710 SHADY GROVE</b>    | <b>SSW 0 - 1/8 (0.054 mi.)</b>   | <b>715 / 3</b>               | <b>720</b>  |
| Database: FTTS INSP, Date of Government Version: 04/09/2009 |                             |                                  |                              |             |
| <b>HAZELTON LABORATORIE</b>                                 | <b>1370 PICCARD DRIVE</b>   | <b>ENE 0 - 1/8 (0.083 mi.)</b>   | <b>870 / 4</b>               | <b>888</b>  |
| Database: FTTS INSP, Date of Government Version: 04/09/2009 |                             |                                  |                              |             |
| <b>FRENCH INTERNATIONAL</b>                                 | <b>9600 FOREST ROAD</b>     | <b>S 0 - 1/8 (0.113 mi.)</b>     | <b>HU1168 / 8</b>            | <b>1211</b> |
| Database: FTTS INSP, Date of Government Version: 04/09/2009 |                             |                                  |                              |             |
| <b>DYNAMAC CORPORATION</b>                                  | <b>2275 RESEARCH BLVD S</b> | <b>WSW 1/8 - 1/4 (0.128 mi.)</b> | <b>IL1264 / 4</b>            | <b>1304</b> |
| Database: FTTS, Date of Government Version: 04/09/2009      |                             |                                  |                              |             |
| Docket Number:: 09-92-0001                                  |                             |                                  |                              |             |
| Close Date:: / /  |                             |                                  |                              |             |
| <b>DYNAMAC CORPORATION</b>                                  | <b>2275 RESEARCH BLVD S</b> | <b>WSW 1/8 - 1/4 (0.128 mi.)</b> | <b>IL1266 / 4</b>            | <b>1306</b> |
| Database: FTTS INSP, Date of Government Version: 04/09/2009 |                             |                                  |                              |             |
| <b>LUTHERAN CHURCH OF T</b>                                 | <b>12801 FALLS RD</b>       | <b>SSW 1/8 - 1/4 (0.181 mi.)</b> | <b>KR1766 / 5</b>            | <b>1682</b> |
| Database: FTTS INSP, Date of Government Version: 04/09/2009 |                             |                                  |                              |             |
| <b>GENEVA DAY SCHOOL</b>                                    | <b>11931 SEVEN LOCKS RD</b> | <b>SSW 1/8 - 1/4 (0.208 mi.)</b> | <b>LP2011 / 5</b>            | <b>1868</b> |
| Database: FTTS INSP, Date of Government Version: 04/09/2009 |                             |                                  |                              |             |
| <b>STRATFORD SCHOOL</b>                                     | <b>15952 SHADY GROVE RO</b> | <b>SE 1/8 - 1/4 (0.225 mi.)</b>  | <b>MC2051 / 2</b>            | <b>1895</b> |
| Database: FTTS INSP, Date of Government Version: 04/09/2009 |                             |                                  |                              |             |

## EXECUTIVE SUMMARY

### MLTS: Material Licensing Tracking System

A review of the MLTS list, as provided by EDR, and dated 10/25/2019 has revealed that there are 4 MLTS sites within approximately 0.25 miles of the requested target property.

| <u>Site</u>  | <u>Address</u>             | <u>Direction / Distance</u>   | <u>Map ID / Focus Map(s)</u> | <u>Page</u> |
|--|----------------------------|-------------------------------|------------------------------|-------------|
| HEALTH PHYSICS SERVI<br>License Number:: 19-19791-01       | 1350 PICCARD DRIVE,        | ENE 0 - 1/8 (0.083 mi.)       | 869 / 4                      | 887         |
| TREASURY, DEPARTMENT<br>License Number:: 19-18331-01       | 1401 RESEARCH BOULEV       | WSW 0 - 1/8 (0.101 mi.)       | HG1067 / 4                   | 1098        |
| <b>HEWLETT-PACKARD CO.</b><br>License Number:: 19-11497-03 | <b>4 CHOKE CHERRY ROAD</b> | <b>NE 0 - 1/8 (0.107 mi.)</b> | <b>HN1120 / 2</b>            | <b>1152</b> |
| SHELADIA ASSOCIATES,<br>License Number:: 19-28326-01       | 15825 SHADY GROVE RO       | NNE 1/8 - 1/4 (0.200 mi.)     | LF1963 / 2                   | 1822        |

### HIST FTTS: FIFRA/TSCA Tracking System Administrative Case Listing

A review of the HIST FTTS list, as provided by EDR, has revealed that there are 8 HIST FTTS sites within approximately 0.25 miles of the requested target property.

| <u>Site</u>   | <u>Address</u>              | <u>Direction / Distance</u>      | <u>Map ID / Focus Map(s)</u> | <u>Page</u> |
|---|-----------------------------|----------------------------------|------------------------------|-------------|
| <b>MARRIOTT CORPORATION</b><br>Database: HIST FTTS INSP, Date of Government Version: 10/19/2006   | <b>15710 SHADY GROVE</b>    | <b>SSW 0 - 1/8 (0.054 mi.)</b>   | <b>715 / 3</b>               | <b>720</b>  |
| <b>HAZELTON LABORATORIE</b><br>Database: HIST FTTS INSP, Date of Government Version: 10/19/2006   | <b>1370 PICCARD DRIVE</b>   | <b>ENE 0 - 1/8 (0.083 mi.)</b>   | <b>870 / 4</b>               | <b>888</b>  |
| <b>FRENCH INTERNATIONAL</b><br>Database: HIST FTTS INSP, Date of Government Version: 10/19/2006   | <b>9600 FOREST ROAD</b>     | <b>S 0 - 1/8 (0.113 mi.)</b>     | <b>HU1168 / 8</b>            | <b>1211</b> |
| <b>DYNAMAC CORPORATION</b><br>Database: HIST FTTS, Date of Government Version: 10/19/2006<br>Close Date:: / /<br>Docket Number:: 09-92-0001 | <b>2275 RESEARCH BLVD S</b> | <b>WSW 1/8 - 1/4 (0.128 mi.)</b> | <b>IL1264 / 4</b>            | <b>1304</b> |
| <b>DYNAMAC CORPORATION</b><br>Database: HIST FTTS INSP, Date of Government Version: 10/19/2006  | <b>2275 RESEARCH BLVD S</b> | <b>WSW 1/8 - 1/4 (0.128 mi.)</b> | <b>IL1266 / 4</b>            | <b>1306</b> |
| <b>LUTHERAN CHURCH OF T</b><br>Database: HIST FTTS INSP, Date of Government Version: 10/19/2006   | <b>12801 FALLS RD</b>       | <b>SSW 1/8 - 1/4 (0.181 mi.)</b> | <b>KR1766 / 5</b>            | <b>1682</b> |
| <b>GENEVA DAY SCHOOL</b><br>Database: HIST FTTS INSP, Date of Government Version: 10/19/2006  | <b>11931 SEVEN LOCKS RD</b> | <b>SSW 1/8 - 1/4 (0.208 mi.)</b> | <b>LP2011 / 5</b>            | <b>1868</b> |
| <b>STRATFORD SCHOOL</b><br>Database: HIST FTTS INSP, Date of Government Version: 10/19/2006   | <b>15952 SHADY GROVE RO</b> | <b>SE 1/8 - 1/4 (0.225 mi.)</b>  | <b>MC2051 / 2</b>            | <b>1895</b> |

### US AIRS: Aerometric Information Retrieval System Facility Subsystem

A review of the US AIRS list, as provided by EDR, has revealed that there are 57 US AIRS sites within approximately 0.25 miles of the requested target property.

| <u>Site</u>  | <u>Address</u>             | <u>Direction / Distance</u>    | <u>Map ID / Focus Map(s)</u> | <u>Page</u> |
|--|----------------------------|--------------------------------|------------------------------|-------------|
| <b>CARDEROCK SPRINGS EL</b><br>Database: US AIRS MINOR, Date of Government Version: 10/12/2016 | <b>7401 PERSIMMON TREE</b> | <b>NNW 0 - 1/8 (0.001 mi.)</b> | <b>DP468 / 10</b>            | <b>488</b>  |

## EXECUTIVE SUMMARY

|   |                             |                                |                  |            |
|---|-----------------------------|--------------------------------|------------------|------------|
| EPA plant ID:: 110001678211                                     |                             |                                |                  |            |
| <b>POOKS HILL ROAD, 3</b>                                       | <b>3 POOKS HILL ROAD</b>    | <b>SW 0 - 1/8 (0.002 mi.)</b>  | <b>DQ472 / 9</b> | <b>492</b> |
| Database: US AIRS MINOR, Date of Government Version: 10/12/2016 |                             |                                |                  |            |
| EPA plant ID:: 110001690493                                     |                             |                                |                  |            |
| <b>MONT. CO. GOV. 1451</b>                                      | <b>1451 SEVEN LOCKS ROA</b> | <b>SSW 0 - 1/8 (0.003 mi.)</b> | <b>DR478 / 5</b> | <b>495</b> |
| Database: US AIRS MINOR, Date of Government Version: 10/12/2016 |                             |                                |                  |            |
| EPA plant ID:: 110019893123                                     |                             |                                |                  |            |
| <b>WOODLEY GARDENS CLEA</b>                                     | <b>1113 NELSON STREET</b>   | <b>ENE 0 - 1/8 (0.006 mi.)</b> | <b>DU488 / 4</b> | <b>501</b> |
| Database: US AIRS MINOR, Date of Government Version: 10/12/2016 |                             |                                |                  |            |
| EPA plant ID:: 110001785569                                     |                             |                                |                  |            |
| <b>SHELL</b>  | <b>15730 SHADY GROVE RO</b> | <b>WNW 0 - 1/8 (0.015 mi.)</b> | <b>EB514 / 2</b> | <b>530</b> |
| Database: US AIRS MINOR, Date of Government Version: 10/12/2016 |                             |                                |                  |            |
| EPA plant ID:: 110001851158                                     |                             |                                |                  |            |
| <b>MERIT ASSOCIATES</b>   | <b>9055 COMPRINT COURT</b>  | <b>S 0 - 1/8 (0.024 mi.)</b>   | <b>EJ549 / 2</b> | <b>559</b> |
| Database: US AIRS MINOR, Date of Government Version: 10/12/2016 |                             |                                |                  |            |
| EPA plant ID:: 110001258683                                     |                             |                                |                  |            |
| <b>SEARS ROEBUCK - 7103</b>                                     | <b>7103 DEMOCRACY BOULE</b> | <b>W 0 - 1/8 (0.025 mi.)</b>   | <b>EL572 / 8</b> | <b>588</b> |
| Database: US AIRS MINOR, Date of Government Version: 10/12/2016 |                             |                                |                  |            |
| EPA plant ID:: 110001281372                                     |                             |                                |                  |            |
| <b>ROCKVILLE NURSING HO</b>                                     | <b>303 ADCLARE ROAD</b>     | <b>ENE 0 - 1/8 (0.026 mi.)</b> | <b>EO579 / 4</b> | <b>593</b> |
| Database: US AIRS MINOR, Date of Government Version: 10/12/2016 |                             |                                |                  |            |
| EPA plant ID:: 110001786283                                     |                             |                                |                  |            |
| <b>BROTHERHOOD OF RAILW</b>                                     | <b>3 RESEARCH PLACE</b>     | <b>WSW 0 - 1/8 (0.038 mi.)</b> | <b>EX622 / 4</b> | <b>641</b> |
| Database: US AIRS MINOR, Date of Government Version: 10/12/2016 |                             |                                |                  |            |
| EPA plant ID:: 110001786425                                     |                             |                                |                  |            |
| <b>MESO SCALE DIAGNOSTI</b>                                     | <b>1701 RESEARCH BLVD</b>   | <b>WSW 0 - 1/8 (0.040 mi.)</b> | <b>EZ635 / 4</b> | <b>649</b> |
| Database: US AIRS MINOR, Date of Government Version: 10/12/2016 |                             |                                |                  |            |
| EPA plant ID:: 110001784052                                     |                             |                                |                  |            |
| <b>RESEARCH PLACE, 4</b>  | <b>4 RESEARCH PLACE</b>     | <b>WSW 0 - 1/8 (0.052 mi.)</b> | <b>FG700 / 4</b> | <b>705</b> |
| Database: US AIRS MINOR, Date of Government Version: 10/12/2016 |                             |                                |                  |            |
| EPA plant ID:: 110001690527                                     |                             |                                |                  |            |
| <b>RESEARCH COURT, 2</b>  | <b>2 RESEARCH COURT</b>     | <b>WSW 0 - 1/8 (0.052 mi.)</b> | <b>FH706 / 4</b> | <b>708</b> |
| Database: US AIRS MINOR, Date of Government Version: 10/12/2016 |                             |                                |                  |            |
| EPA plant ID:: 110001280471                                     |                             |                                |                  |            |
| <b>GUDE PICCARD PARTNER</b>                                     | <b>1301 PICCARD DRIVE</b>   | <b>N 0 - 1/8 (0.055 mi.)</b>   | <b>FK721 / 4</b> | <b>724</b> |
| Database: US AIRS MINOR, Date of Government Version: 10/12/2016 |                             |                                |                  |            |
| EPA plant ID:: 110001258460                                     |                             |                                |                  |            |
| <b>FIRESIDE CONDOMINIUM</b>                                     | <b>116 DUVALL LANE</b>      | <b>NE 0 - 1/8 (0.056 mi.)</b>  | <b>FA727 / 1</b> | <b>727</b> |
| Database: US AIRS MINOR, Date of Government Version: 10/12/2016 |                             |                                |                  |            |
| EPA plant ID:: 110001281354                                     |                             |                                |                  |            |
| <b>BIALEK'S MEDICAL ART</b>                                     | <b>9075 COMPRINT COURT</b>  | <b>SSW 0 - 1/8 (0.057 mi.)</b> | <b>EJ732 / 2</b> | <b>731</b> |
| Database: US AIRS MINOR, Date of Government Version: 10/12/2016 |                             |                                |                  |            |
| EPA plant ID:: 110001318280                                     |                             |                                |                  |            |
| <b>HORIZON DISTRIBUTORS</b>                                     | <b>16031 INDUSTRIAL DRI</b> | <b>SSW 0 - 1/8 (0.062 mi.)</b> | <b>FO750 / 2</b> | <b>743</b> |
| Database: US AIRS MINOR, Date of Government Version: 10/12/2016 |                             |                                |                  |            |
| EPA plant ID:: 110001783678                                     |                             |                                |                  |            |
| <b>SEARS ROEBUCK - 7111</b>                                     | <b>7111 WESTLAKE TERRAC</b> | <b>W 0 - 1/8 (0.065 mi.)</b>   | <b>FS777 / 8</b> | <b>801</b> |
| Database: US AIRS MINOR, Date of Government Version: 10/12/2016 |                             |                                |                  |            |
| EPA plant ID:: 110001281381                                     |                             |                                |                  |            |
| <b>RAMADA INN - ROCKVI</b>                                      | <b>1251 MONTGOMERY AVEN</b> | <b>WNW 0 - 1/8 (0.066 mi.)</b> | <b>FU788 / 4</b> | <b>809</b> |
| Database: US AIRS MINOR, Date of Government Version: 10/12/2016 |                             |                                |                  |            |



## EXECUTIVE SUMMARY

|   |                             |                                |                   |             |
|---|-----------------------------|--------------------------------|-------------------|-------------|
| EPA plant ID:: 110001690091                                     |                             |                                |                   |             |
| <b>WOODLEY GARDENS ELEM</b>                                     | <b>1150 CARNATION DRIVE</b> | <b>ENE 0 - 1/8 (0.069 mi.)</b> | <b>FX810 / 4</b>  | <b>826</b>  |
| Database: US AIRS MINOR, Date of Government Version: 10/12/2016 |                             |                                |                   |             |
| EPA plant ID:: 110001280970                                     |                             |                                |                   |             |
| <b>CHEVRON</b>  | <b>10003 FIELDS DRIVE</b>   | <b>S 0 - 1/8 (0.073 mi.)</b>   | <b>GD832 / 1</b>  | <b>844</b>  |
| Database: US AIRS MINOR, Date of Government Version: 10/12/2016 |                             |                                |                   |             |
| EPA plant ID:: 110022939187                                     |                             |                                |                   |             |
| <b>AMERICAN TRADING &amp; P</b>                                 | <b>1860 RESEARCH BOULEV</b> | <b>SSW 0 - 1/8 (0.074 mi.)</b> | <b>FP840 / 4</b>  | <b>856</b>  |
| Database: US AIRS MINOR, Date of Government Version: 10/12/2016 |                             |                                |                   |             |
| EPA plant ID:: 110001258442                                     |                             |                                |                   |             |
| <b>WEST, JULIUS MIDDLE</b>                                      | <b>651 GREAT FALLS ROAD</b> | <b>NW 0 - 1/8 (0.082 mi.)</b>  | <b>GO866 / 4</b>  | <b>883</b>  |
| Database: US AIRS MINOR, Date of Government Version: 10/12/2016 |                             |                                |                   |             |
| EPA plant ID:: 110001785131                                     |                             |                                |                   |             |
| <b>A.R.E. ACQUISITIONS,</b>                                     | <b>1330 PICCARD DRIVE</b>   | <b>ENE 0 - 1/8 (0.084 mi.)</b> | <b>GQ882 / 4</b>  | <b>897</b>  |
| Database: US AIRS MINOR, Date of Government Version: 10/12/2016 |                             |                                |                   |             |
| EPA plant ID:: 110001773689                                     |                             |                                |                   |             |
| <b>REMED - 9401 FIELDS</b>                                      | <b>9401 FIELDS ROAD</b>     | <b>WNW 0 - 1/8 (0.089 mi.)</b> | <b>GS928 / 1</b>  | <b>1000</b> |
| Database: US AIRS MINOR, Date of Government Version: 10/12/2016 |                             |                                |                   |             |
| EPA plant ID:: 110001851201                                     |                             |                                |                   |             |
| <b>SHELL - MOTIVA</b>   | <b>1250 WEST MONTGOMERY</b> | <b>W 0 - 1/8 (0.091 mi.)</b>   | <b>FU952 / 4</b>  | <b>1013</b> |
| Database: US AIRS MINOR, Date of Government Version: 10/12/2016 |                             |                                |                   |             |
| EPA plant ID:: 110019871842                                     |                             |                                |                   |             |
| <b>MONT. CO. GOV. 1301</b>                                      | <b>1301 SEVEN LOCKS ROA</b> | <b>W 0 - 1/8 (0.096 mi.)</b>   | <b>HB982 / 5</b>  | <b>1040</b> |
| Database: US AIRS MINOR, Date of Government Version: 10/12/2016 |                             |                                |                   |             |
| EPA plant ID:: 110019892142                                     |                             |                                |                   |             |
| <b>COLEMAN CADILLAC</b>   | <b>10400 AUTO PARK AVEN</b> | <b>W 0 - 1/8 (0.098 mi.)</b>   | <b>FS996 / 8</b>  | <b>1056</b> |
| Database: US AIRS MINOR, Date of Government Version: 10/12/2016 |                             |                                |                   |             |
| EPA plant ID:: 110019885043                                     |                             |                                |                   |             |
| <b>UNITED PARCEL SERVIC</b>                                     | <b>9401 GAITHER RD</b>      | <b>ESE 0 - 1/8 (0.100 mi.)</b> | <b>HF1026 / 1</b> | <b>1070</b> |
| Database: US AIRS MINOR, Date of Government Version: 10/12/2016 |                             |                                |                   |             |
| EPA plant ID:: 110001837941                                     |                             |                                |                   |             |
| <b>RESEARCH BOULEVARD,</b>                                      | <b>1401 RESEARCH BOULEV</b> | <b>WSW 0 - 1/8 (0.101 mi.)</b> | <b>HG1068 / 4</b> | <b>1098</b> |
| Database: US AIRS MINOR, Date of Government Version: 10/12/2016 |                             |                                |                   |             |
| EPA plant ID:: 110001690475                                     |                             |                                |                   |             |
| <b>MONTGOMERY COUNTY SI</b>                                     | <b>1283 SEVEN LOCKS RD</b>  | <b>SW 0 - 1/8 (0.102 mi.)</b>  | <b>HI1075 / 5</b> | <b>1103</b> |
| Database: US AIRS MINOR, Date of Government Version: 10/12/2016 |                             |                                |                   |             |
| EPA plant ID:: 110001783712                                     |                             |                                |                   |             |
| <b>WESTERN, LLC.</b>  | <b>4 CHOICE CHERRY RD.</b>  | <b>NE 0 - 1/8 (0.107 mi.)</b>  | <b>HN1123 / 2</b> | <b>1153</b> |
| Database: US AIRS MINOR, Date of Government Version: 10/12/2016 |                             |                                |                   |             |
| EPA plant ID:: 110013327140                                     |                             |                                |                   |             |
| <b>MONT. CO. GOV. 1307</b>                                      | <b>1307 SEVEN LOCKS ROA</b> | <b>WSW 0 - 1/8 (0.108 mi.)</b> | <b>HP1135 / 5</b> | <b>1165</b> |
| Database: US AIRS MINOR, Date of Government Version: 10/12/2016 |                             |                                |                   |             |
| EPA plant ID:: 110019893105                                     |                             |                                |                   |             |
| <b>BETHESDA MAINTENANCE</b>                                     | <b>10901 WEST LAKE DR</b>   | <b>S 0 - 1/8 (0.110 mi.)</b>   | <b>HS1148 / 8</b> | <b>1175</b> |
| Database: US AIRS MINOR, Date of Government Version: 10/12/2016 |                             |                                |                   |             |
| EPA plant ID:: 110009680265                                     |                             |                                |                   |             |
| <b>FRENCH INTERNATIONAL</b>                                     | <b>9600 FOREST ROAD</b>     | <b>S 0 - 1/8 (0.113 mi.)</b>   | <b>HU1168 / 8</b> | <b>1211</b> |
| Database: US AIRS MINOR, Date of Government Version: 10/12/2016 |                             |                                |                   |             |
| EPA plant ID:: 110001690965                                     |                             |                                |                   |             |
| <b>C &amp; P TELEPHONE - 93</b>                                 | <b>9321 GAITHER ROAD</b>    | <b>ESE 0 - 1/8 (0.117 mi.)</b> | <b>IC1216 / 1</b> | <b>1260</b> |
| Database: US AIRS MINOR, Date of Government Version: 10/12/2016 |                             |                                |                   |             |

## EXECUTIVE SUMMARY

|   |                             |                                  |                    |             |
|---|-----------------------------|----------------------------------|--------------------|-------------|
| EPA plant ID:: 110019884945                                     |                             |                                  |                    |             |
| <b>FED. OF AMER. SOC. F</b>                                     | <b>9650 ROCKVILLE PIKE</b>  | <b>SSW 0 - 1/8 (0.120 mi.)</b>   | <b>1235 / 9</b>    | <b>1278</b> |
| Database: US AIRS MINOR, Date of Government Version: 10/12/2016 |                             |                                  |                    |             |
| EPA plant ID:: 110001247543                                     |                             |                                  |                    |             |
| <b>BETHESDA COUNTRY CLU</b>                                     | <b>7601 BRADLEY BOULEVA</b> | <b>NW 1/8 - 1/4 (0.136 mi.)</b>  | <b>IY1303 / 10</b> | <b>1337</b> |
| Database: US AIRS MINOR, Date of Government Version: 10/12/2016 |                             |                                  |                    |             |
| EPA plant ID:: 110001247730                                     |                             |                                  |                    |             |
| <b>POOKS HILL ROAD, 540</b>                                     | <b>5400 POOKS HILL ROAD</b> | <b>ESE 1/8 - 1/4 (0.137 mi.)</b> | <b>HL1307 / 8</b>  | <b>1342</b> |
| Database: US AIRS MINOR, Date of Government Version: 10/12/2016 |                             |                                  |                    |             |
| EPA plant ID:: 110001767963                                     |                             |                                  |                    |             |
| <b>TRACOR APPLIED SCIEN</b>                                     | <b>1601 RESEARCH BLVD</b>   | <b>WSW 1/8 - 1/4 (0.139 mi.)</b> | <b>JA1314 / 4</b>  | <b>1347</b> |
| Database: US AIRS MINOR, Date of Government Version: 10/12/2016 |                             |                                  |                    |             |
| EPA plant ID:: 110005969407                                     |                             |                                  |                    |             |
| <b>POTOMAC VALLEY NURSI</b>                                     | <b>1235 POTOMAC VALLEY</b>  | <b>NE 1/8 - 1/4 (0.140 mi.)</b>  | <b>JC1319 / 5</b>  | <b>1355</b> |
| Database: US AIRS MINOR, Date of Government Version: 10/12/2016 |                             |                                  |                    |             |
| EPA plant ID:: 110001783437                                     |                             |                                  |                    |             |
| <b>ARE 5 RESEARCH PLACE</b>                                     | <b>5 RESEARCH PL</b>        | <b>WSW 1/8 - 1/4 (0.147 mi.)</b> | <b>JK1354 / 4</b>  | <b>1392</b> |
| Database: US AIRS (AFS), Date of Government Version: 10/12/2016 |                             |                                  |                    |             |
| EPA plant ID:: 110015634535                                     |                             |                                  |                    |             |
| <b>MD STATE POLICE BARR</b>                                     | <b>7915 MONTROSE RD</b>     | <b>WNW 1/8 - 1/4 (0.149 mi.)</b> | <b>JM1364 / 5</b>  | <b>1400</b> |
| Database: US AIRS MINOR, Date of Government Version: 10/12/2016 |                             |                                  |                    |             |
| EPA plant ID:: 110012615447                                     |                             |                                  |                    |             |
| <b>GROSVENOR PLACE, 104</b>                                     | <b>10401 GROSVENOR PLAC</b> | <b>NE 1/8 - 1/4 (0.159 mi.)</b>  | <b>JU1405 / 9</b>  | <b>1442</b> |
| Database: US AIRS MINOR, Date of Government Version: 10/12/2016 |                             |                                  |                    |             |
| EPA plant ID:: 110013344844                                     |                             |                                  |                    |             |
| <b>EXXON-MONTGOMERY MAL</b>                                     | <b>10201 WESTLAKE DRIVE</b> | <b>NW 1/8 - 1/4 (0.167 mi.)</b>  | <b>JZ1435 / 8</b>  | <b>1463</b> |
| Database: US AIRS MINOR, Date of Government Version: 10/12/2016 |                             |                                  |                    |             |
| EPA plant ID:: 110019874796                                     |                             |                                  |                    |             |
| <b>HEWLETT-PACKARD</b>  | <b>2 CHOKE CHERRY ROAD</b>  | <b>E 1/8 - 1/4 (0.170 mi.)</b>   | <b>KH1461 / 2</b>  | <b>1489</b> |
| Database: US AIRS MINOR, Date of Government Version: 10/12/2016 |                             |                                  |                    |             |
| EPA plant ID:: 110003529272                                     |                             |                                  |                    |             |
| <b>BIOQUAL INC</b>  | <b>2501 RESEARCH BLVD.</b>  | <b>S 1/8 - 1/4 (0.173 mi.)</b>   | <b>KJ1470 / 4</b>  | <b>1494</b> |
| Database: US AIRS MINOR, Date of Government Version: 10/12/2016 |                             |                                  |                    |             |
| EPA plant ID:: 110001773652                                     |                             |                                  |                    |             |
| <b>POOKS HILL ROAD, 522</b>                                     | <b>5225 POOKS HILL ROAD</b> | <b>SSW 1/8 - 1/4 (0.179 mi.)</b> | <b>KP1668 / 9</b>  | <b>1629</b> |
| Database: US AIRS MINOR, Date of Government Version: 10/12/2016 |                             |                                  |                    |             |
| EPA plant ID:: 110001281265                                     |                             |                                  |                    |             |
| <b>GROSVENOR PARK CONDO</b>                                     | <b>10201 GROSVENOR PL.</b>  | <b>NE 1/8 - 1/4 (0.181 mi.)</b>  | <b>KS1879 / 9</b>  | <b>1747</b> |
| Database: US AIRS MINOR, Date of Government Version: 10/12/2016 |                             |                                  |                    |             |
| EPA plant ID:: 110019852426                                     |                             |                                  |                    |             |
| <b>RESEARCH BOULEVARD,</b>                                      | <b>1700 RESEARCH BOULEV</b> | <b>WSW 1/8 - 1/4 (0.186 mi.)</b> | <b>KY1911 / 4</b>  | <b>1783</b> |
| Database: US AIRS MINOR, Date of Government Version: 10/12/2016 |                             |                                  |                    |             |
| EPA plant ID:: 110001786657                                     |                             |                                  |                    |             |
| <b>COLLINGSWOOD NURSING</b>                                     | <b>299 HURLEY AVENUE</b>    | <b>WNW 1/8 - 1/4 (0.191 mi.)</b> | <b>LC1937 / 4</b>  | <b>1801</b> |
| Database: US AIRS MINOR, Date of Government Version: 10/12/2016 |                             |                                  |                    |             |
| EPA plant ID:: 110001785435                                     |                             |                                  |                    |             |
| <b>MCCALL MILLWORK</b>  | <b>16010 INDUSTRIAL DRI</b> | <b>SSW 1/8 - 1/4 (0.194 mi.)</b> | <b>KX1950 / 1</b>  | <b>1811</b> |
| Database: US AIRS MINOR, Date of Government Version: 10/12/2016 |                             |                                  |                    |             |
| EPA plant ID:: 110001280943                                     |                             |                                  |                    |             |
| <b>SHADY GROVE ROAD, 15</b>                                     | <b>15825 SHADY GROVE RO</b> | <b>NNE 1/8 - 1/4 (0.200 mi.)</b> | <b>LF1961 / 2</b>  | <b>1819</b> |
| Database: US AIRS MINOR, Date of Government Version: 10/12/2016 |                             |                                  |                    |             |

## EXECUTIVE SUMMARY

|   |                             |                                  |                    |             |
|---|-----------------------------|----------------------------------|--------------------|-------------|
| EPA plant ID:: 110001783936                                     |                             |                                  |                    |             |
| TEXACO SERVICE STATI  | 10211 WESTLAKE DRIVE        | WSW 1/8 - 1/4 (0.204 mi.)        | LJ1979 / 8         | 1835        |
| Database: US AIRS MINOR, Date of Government Version: 10/12/2016 |                             |                                  |                    |             |
| EPA plant ID:: 110015675955                                     |                             |                                  |                    |             |
| <b>A &amp; R BODY SHOP</b>                                      | <b>16001 INDUSTRIAL DRI</b> | <b>NE 1/8 - 1/4 (0.205 mi.)</b>  | <b>LL1996 / 1</b>  | <b>1854</b> |
| Database: US AIRS MINOR, Date of Government Version: 10/12/2016 |                             |                                  |                    |             |
| EPA plant ID:: 110001827970                                     |                             |                                  |                    |             |
| <b>ST. JANE DE CHANTAL</b>                                      | <b>9525 OLD GEORGETOWN</b>  | <b>SSE 1/8 - 1/4 (0.215 mi.)</b> | <b>LV2028 / 8</b>  | <b>1880</b> |
| Database: US AIRS MINOR, Date of Government Version: 10/12/2016 |                             |                                  |                    |             |
| EPA plant ID:: 110001783268                                     |                             |                                  |                    |             |
| <b>SEARS ROEBUCK - 1030</b>                                     | <b>10301 WESTLAKE DRIVE</b> | <b>W 1/8 - 1/4 (0.222 mi.)</b>   | <b>MA2045 / 8</b>  | <b>1891</b> |
| Database: US AIRS MINOR, Date of Government Version: 10/12/2016 |                             |                                  |                    |             |
| EPA plant ID:: 110001786238                                     |                             |                                  |                    |             |
| <b>WYNGATE ELEMENTARY S</b>                                     | <b>9300 WADSWORTH DRIVE</b> | <b>SSE 1/8 - 1/4 (0.234 mi.)</b> | <b>MK2100 / 11</b> | <b>1930</b> |
| Database: US AIRS MINOR, Date of Government Version: 10/12/2016 |                             |                                  |                    |             |
| EPA plant ID:: 110001281014                                     |                             |                                  |                    |             |

### FINDS: Facility Index System/Facility Registry System

A review of the FINDS list, as provided by EDR, and dated 02/03/2020 has revealed that there are 211 FINDS sites within approximately 0.25 miles of the requested target property.

| <u>Site</u>   | <u>Address</u>              | <u>Direction / Distance</u>    | <u>Map ID / Focus Map(s)</u> | <u>Page</u> |
|---|-----------------------------|--------------------------------|------------------------------|-------------|
| <b>CARDEROCK SPRINGS EL</b><br>Registry ID:: 110001678211 | <b>7401 PERSIMMON TREE</b>  | <b>NNW 0 - 1/8 (0.001 mi.)</b> | <b>DP468 / 10</b>            | <b>488</b>  |
| <b>POOKS HILL ROAD, 3</b><br>Registry ID:: 110001690493   | <b>3 POOKS HILL ROAD</b>    | <b>SW 0 - 1/8 (0.002 mi.)</b>  | <b>DQ472 / 9</b>             | <b>492</b>  |
| <b>THE TOWER BUILDING</b><br>Registry ID:: 110067266078   | <b>1101 WOOTTON PKWY</b>    | <b>N 0 - 1/8 (0.005 mi.)</b>   | <b>DT484 / 5</b>             | <b>497</b>  |
| <b>WOODLEY GARDENS CLEA</b><br>Registry ID:: 110001785569 | <b>1113 NELSON STREET</b>   | <b>ENE 0 - 1/8 (0.006 mi.)</b> | <b>DU488 / 4</b>             | <b>501</b>  |
| <b>HUGHES NETWORK SYSTE</b><br>Registry ID:: 110025331139 | <b>16060 INDUSTRIAL DR</b>  | <b>NNE 0 - 1/8 (0.011 mi.)</b> | <b>A501 / 1</b>              | <b>514</b>  |
| TEXACO - 15730 SHADY<br>Registry ID:: 110019873323        | 15730 SHADY GROVE RO        | WNW 0 - 1/8 (0.015 mi.)        | EB509 / 2                    | 524         |
| <b>GROSVENOR HOUSE APAR</b><br>Registry ID:: 110019909508 | <b>10101 GROSVENOR PLAC</b> | <b>ENE 0 - 1/8 (0.017 mi.)</b> | <b>EC520 / 9</b>             | <b>538</b>  |
| <b>MACROGENICS INC</b><br>Registry ID:: 110069396040      | <b>15235 SHADY GROVE RD</b> | <b>SSW 0 - 1/8 (0.018 mi.)</b> | <b>EE524 / 3</b>             | <b>540</b>  |
| MA BIOSERVICES<br>Registry ID:: 110022390599              | 15235 SHADY GROVE RD        | SSW 0 - 1/8 (0.018 mi.)        | EE527 / 3                    | 544         |
| <b>RIVER QUARRY, INC.</b><br>Registry ID:: 110006629185   | <b>7825 RIVER ROAD</b>      | <b>NW 0 - 1/8 (0.019 mi.)</b>  | <b>531 / 10</b>              | <b>549</b>  |
| RED LOBSTER 15700 SH<br>Registry ID:: 110001787576        | 15700 SHADY GROVE RO        | NNW 0 - 1/8 (0.020 mi.)        | 534 / 2                      | 551         |
| HEALTHY DIRECTIONS L<br>Registry ID:: 110070322104        | 7811 MONTROSE ROAD          | N 0 - 1/8 (0.024 mi.)          | EI544 / 5                    | 556         |
| <b>MERIT ASSOCIATES</b>                                   | <b>9055 COMPRINT COURT</b>  | <b>S 0 - 1/8 (0.024 mi.)</b>   | <b>EJ549 / 2</b>             | <b>559</b>  |



## EXECUTIVE SUMMARY

|                             |                             |                                |                  |            |
|-----------------------------|-----------------------------|--------------------------------|------------------|------------|
| Registry ID:: 110001258683  |                             |                                |                  |            |
| SEPHORA USA 358             | 7101 DEMOCRACY BLVD         | W 0 - 1/8 (0.024 mi.)          | EL561 / 8        | 572        |
| Registry ID:: 110015669454  |                             |                                |                  |            |
| SLADES RESTAURANT           | 7101 DEMOCRACY BOULE        | W 0 - 1/8 (0.024 mi.)          | EL563 / 8        | 575        |
| Registry ID:: 110001851103  |                             |                                |                  |            |
| <b>SEARS ROEBUCK - 7103</b> | <b>7103 DEMOCRACY BOULE</b> | <b>W 0 - 1/8 (0.025 mi.)</b>   | <b>EL572 / 8</b> | <b>588</b> |
| Registry ID:: 110001281372  |                             |                                |                  |            |
| <b>ROCKVILLE NURSING HO</b> | <b>303 ADCLARE ROAD</b>     | <b>ENE 0 - 1/8 (0.026 mi.)</b> | <b>EO579 / 4</b> | <b>593</b> |
| Registry ID:: 110001786283  |                             |                                |                  |            |
| <b>OURISMAN FORD</b>        | <b>10401 MOTOR CITY DR</b>  | <b>N 0 - 1/8 (0.032 mi.)</b>   | <b>585 / 8</b>   | <b>597</b> |
| Registry ID:: 110056023672  |                             |                                |                  |            |
| Registry ID:: 110003508936  |                             |                                |                  |            |
| LOCKHEED MARTIN CORP        | 9221 CORPORATE BLVD         | WSW 0 - 1/8 (0.033 mi.)        | ES598 / 3        | 608        |
| Registry ID:: 110003522091  |                             |                                |                  |            |
| BILLETE CAPITAL CORP        | 1413 RESEARCH BLVD          | WSW 0 - 1/8 (0.035 mi.)        | ET602 / 4        | 611        |
| Registry ID:: 110068181764  |                             |                                |                  |            |
| <b>GILLETTE CAPITAL COR</b> | <b>1413 RESEARCH BOULEV</b> | <b>WSW 0 - 1/8 (0.035 mi.)</b> | <b>ET605 / 4</b> | <b>621</b> |
| Registry ID:: 110003506028  |                             |                                |                  |            |
| GILLETTE RESEARCH IN        | 1413 RESEARCH BOULEV        | WSW 0 - 1/8 (0.035 mi.)        | ET610 / 4        | 624        |
| Registry ID:: 110019852514  |                             |                                |                  |            |
| <b>CVS PHARMACY #10398</b>  | <b>20 UPPER ROCK CIRCLE</b> | <b>ESE 0 - 1/8 (0.036 mi.)</b> | <b>EU616 / 2</b> | <b>632</b> |
| Registry ID:: 110070207243  |                             |                                |                  |            |
| <b>BROTHERHOOD OF RAILW</b> | <b>3 RESEARCH PLACE</b>     | <b>WSW 0 - 1/8 (0.038 mi.)</b> | <b>EX622 / 4</b> | <b>641</b> |
| Registry ID:: 110001786425  |                             |                                |                  |            |
| <b>HERITAGE WALK (WINDM</b> | <b>6360 WINDMERE CIRCLE</b> | <b>N 0 - 1/8 (0.040 mi.)</b>   | <b>EH629 / 8</b> | <b>646</b> |
| Registry ID:: 110013740425  |                             |                                |                  |            |
| HI-RISE WINDOWS INC         | 10411 MOTOR CITY DRI        | W 0 - 1/8 (0.040 mi.)          | 632 / 8          | 648        |
| Registry ID:: 110060268482  |                             |                                |                  |            |
| <b>MESO SCALE DIAGNOSTI</b> | <b>1701 RESEARCH BLVD</b>   | <b>WSW 0 - 1/8 (0.040 mi.)</b> | <b>EZ635 / 4</b> | <b>649</b> |
| Registry ID:: 110060238862  |                             |                                |                  |            |
| Registry ID:: 110001784052  |                             |                                |                  |            |
| NORDSTROM INC, 623          | 7111 DEMOCRACY BLVD         | W 0 - 1/8 (0.041 mi.)          | EL644 / 8        | 662        |
| Registry ID:: 110070245486  |                             |                                |                  |            |
| <b>OLD GEORGETOWN CLUB</b>  | <b>9600 FERNWOOD ROAD</b>   | <b>S 0 - 1/8 (0.041 mi.)</b>   | <b>645 / 8</b>   | <b>662</b> |
| Registry ID:: 110015603499  |                             |                                |                  |            |
| <b>DATA MEASUREMENT COR</b> | <b>15884 GAITHER DR</b>     | <b>NE 0 - 1/8 (0.042 mi.)</b>  | <b>651 / 1</b>   | <b>665</b> |
| Registry ID:: 110003520690  |                             |                                |                  |            |
| <b>EURO MOTORCARS COLLI</b> | <b>9030 COMPRINT COURT</b>  | <b>SSE 0 - 1/8 (0.043 mi.)</b> | <b>EQ654 / 2</b> | <b>669</b> |
| Registry ID:: 110003510816  |                             |                                |                  |            |
| <b>ANDREW'S RIDGE APART</b> | <b>15245 SHADY GROVE RO</b> | <b>ESE 0 - 1/8 (0.045 mi.)</b> | <b>663 / 4</b>   | <b>678</b> |
| Registry ID:: 110070254818  |                             |                                |                  |            |
| <b>IBM FEDERAL SYSTEMS</b>  | <b>9201 CORPORATE BOULE</b> | <b>W 0 - 1/8 (0.049 mi.)</b>   | <b>ES682 / 3</b> | <b>690</b> |
| Registry ID:: 110003520798  |                             |                                |                  |            |
| <b>J T C ENVIRONMENTAL</b>  | <b>4 RESEARCH PLACE SUI</b> | <b>WSW 0 - 1/8 (0.052 mi.)</b> | <b>FG699 / 4</b> | <b>702</b> |
| Registry ID:: 110005968088  |                             |                                |                  |            |
| <b>RESEARCH PLACE, 4</b>    | <b>4 RESEARCH PLACE</b>     | <b>WSW 0 - 1/8 (0.052 mi.)</b> | <b>FG700 / 4</b> | <b>705</b> |
| Registry ID:: 110001690527  |                             |                                |                  |            |
| OPTEX COMMUNICATIONS        | 2 RESEARCH COURT SUI        | WSW 0 - 1/8 (0.052 mi.)        | FH705 / 4        | 708        |

## EXECUTIVE SUMMARY

|                                 |                             |                                |                  |            |
|---------------------------------|-----------------------------|--------------------------------|------------------|------------|
| Registry ID:: 110005968168      |                             |                                |                  |            |
| <b>RESEARCH COURT, 2</b>        | <b>2 RESEARCH COURT</b>     | <b>WSW 0 - 1/8 (0.052 mi.)</b> | <b>FH706 / 4</b> | <b>708</b> |
| Registry ID:: 110001280471      |                             |                                |                  |            |
| <b>MONTGOMERY COUNTY PO</b>     | <b>1451 SEVEN LOCKS RD</b>  | <b>SW 0 - 1/8 (0.054 mi.)</b>  | <b>FJ714 / 5</b> | <b>716</b> |
| Registry ID:: 110019893123      |                             |                                |                  |            |
| <b>GUDE PICCARD PARTNER</b>     | <b>1301 PICCARD DRIVE</b>   | <b>N 0 - 1/8 (0.055 mi.)</b>   | <b>FK721 / 4</b> | <b>724</b> |
| Registry ID:: 110001258460      |                             |                                |                  |            |
| <b>FIRESIDE CONDOMINIUM</b>     | <b>116 DUVALL LANE</b>      | <b>NE 0 - 1/8 (0.056 mi.)</b>  | <b>FA727 / 1</b> | <b>727</b> |
| Registry ID:: 110056018802      |                             |                                |                  |            |
| Registry ID:: 110001281354      |                             |                                |                  |            |
| <b>BIALEK'S MEDICAL ART</b>     | <b>9075 COMPRINT COURT</b>  | <b>SSW 0 - 1/8 (0.057 mi.)</b> | <b>EJ732 / 2</b> | <b>731</b> |
| Registry ID:: 110001318280      |                             |                                |                  |            |
| <b>GEICO</b>                    | <b>2800 TOWER OAKS BLVD</b> | <b>ESE 0 - 1/8 (0.061 mi.)</b> | <b>FN747 / 5</b> | <b>740</b> |
| Registry ID:: 110003544059      |                             |                                |                  |            |
| <b>HORIZON DISTRIBUTORS</b>     | <b>16031 INDUSTRIAL DRI</b> | <b>SSW 0 - 1/8 (0.062 mi.)</b> | <b>FO750 / 2</b> | <b>743</b> |
| Registry ID:: 110001783678      |                             |                                |                  |            |
| QUALITY SUITES - SHA            | 3 RESEARCH COURT            | SW 0 - 1/8 (0.062 mi.)         | 755 / 4          | 767        |
| Registry ID:: 110019904932      |                             |                                |                  |            |
| <b>SEMIX INC</b>                | <b>15801 GAITHER RD</b>     | <b>NNE 0 - 1/8 (0.062 mi.)</b> | <b>759 / 1</b>   | <b>769</b> |
| Registry ID:: 110003514153      |                             |                                |                  |            |
| TARGET STORE T1193              | 25 GRAND CORNER AVEN        | SSE 0 - 1/8 (0.063 mi.)        | FQ761 / 1        | 775        |
| Registry ID:: 110070245482      |                             |                                |                  |            |
| RIO GRANDE CAFE                 | 231 RIO BOULEVARD           | SSW 0 - 1/8 (0.063 mi.)        | 765 / 1          | 784        |
| Registry ID:: 110001298131      |                             |                                |                  |            |
| <b>HOME DEPOT HD2509</b>        | <b>7111 WESTLAKE TERR</b>   | <b>W 0 - 1/8 (0.065 mi.)</b>   | <b>FS775 / 8</b> | <b>800</b> |
| Registry ID:: 110041675041      |                             |                                |                  |            |
| <b>HOME DEPOT 2574</b>          | <b>7111 WESTLAKE TERR</b>   | <b>W 0 - 1/8 (0.065 mi.)</b>   | <b>FS776 / 8</b> | <b>800</b> |
| Registry ID:: 110014456917      |                             |                                |                  |            |
| <b>SEARS ROEBUCK - 7111</b>     | <b>7111 WESTLAKE TERRAC</b> | <b>W 0 - 1/8 (0.065 mi.)</b>   | <b>FS777 / 8</b> | <b>801</b> |
| Registry ID:: 110001281381      |                             |                                |                  |            |
| <b>BEST WESTERN - ROCKV</b>     | <b>1251 WEST MONTGOMERY</b> | <b>WNW 0 - 1/8 (0.066 mi.)</b> | <b>FU786 / 4</b> | <b>806</b> |
| Registry ID:: 110012750834      |                             |                                |                  |            |
| <b>RAMADA INN - ROCKVI</b>      | <b>1251 MONTGOMERY AVEN</b> | <b>WNW 0 - 1/8 (0.066 mi.)</b> | <b>FU788 / 4</b> | <b>809</b> |
| Registry ID:: 110001690091      |                             |                                |                  |            |
| <b>KAISER PERMANENTE SH</b>     | <b>1396 PICCARD DR</b>      | <b>ESE 0 - 1/8 (0.066 mi.)</b> | <b>FV790 / 4</b> | <b>811</b> |
| Registry ID:: 110055450042      |                             |                                |                  |            |
| <b>WOODLEY GARDENS ELEM</b>     | <b>1150 CARNATION DRIVE</b> | <b>ENE 0 - 1/8 (0.069 mi.)</b> | <b>FX810 / 4</b> | <b>826</b> |
| Registry ID:: 110001280970      |                             |                                |                  |            |
| WHITLEY PARK CONDOMI            | 5450 WHITLEY PARK TE        | SE 0 - 1/8 (0.072 mi.)         | FZ825 / 8        | 838        |
| Registry ID:: 110019906477      |                             |                                |                  |            |
| <b>CHEVRON</b>                  | <b>10003 FIELDS DRIVE</b>   | <b>S 0 - 1/8 (0.073 mi.)</b>   | <b>GD832 / 1</b> | <b>844</b> |
| Registry ID:: 110022939187      |                             |                                |                  |            |
| <b>NORTHROP GRUMMAN SYS</b>     | <b>9318 GAITHER ROAD</b>    | <b>NNE 0 - 1/8 (0.074 mi.)</b> | <b>GE837 / 1</b> | <b>851</b> |
| Registry ID:: 110012706580      |                             |                                |                  |            |
| <b>AMERICAN TRADING &amp; P</b> | <b>1860 RESEARCH BOULEV</b> | <b>SSW 0 - 1/8 (0.074 mi.)</b> | <b>FP840 / 4</b> | <b>856</b> |
| Registry ID:: 110001258442      |                             |                                |                  |            |
| <b>HOME DEPOT #HD2550</b>       | <b>15740 SHADY GROVE RD</b> | <b>NNW 0 - 1/8 (0.080 mi.)</b> | <b>GK853 / 2</b> | <b>864</b> |

## EXECUTIVE SUMMARY

|                             |                             |                                |                  |             |
|-----------------------------|-----------------------------|--------------------------------|------------------|-------------|
| Registry ID:: 110003539172  |                             |                                |                  |             |
| <b>KODAK PROCESSING LAB</b> | <b>1 CHOKE CHERRY ROAD</b>  | <b>NE 0 - 1/8 (0.082 mi.)</b>  | <b>GN864 / 2</b> | <b>880</b>  |
| Registry ID:: 110056029337  |                             |                                |                  |             |
| Registry ID:: 110001783311  |                             |                                |                  |             |
| <b>WEST, JULIUS MIDDLE</b>  | <b>651 GREAT FALLS ROAD</b> | <b>NW 0 - 1/8 (0.082 mi.)</b>  | <b>GO866 / 4</b> | <b>883</b>  |
| Registry ID:: 110001785131  |                             |                                |                  |             |
| <b>OPTELECOM INC</b>        | <b>9300 GAITHER RD</b>      | <b>NE 0 - 1/8 (0.083 mi.)</b>  | <b>GE876 / 1</b> | <b>892</b>  |
| Registry ID:: 110003534970  |                             |                                |                  |             |
| <b>PROMETIC BIOTHERAPEU</b> | <b>1330 PICCARD DR 2ND</b>  | <b>ENE 0 - 1/8 (0.084 mi.)</b> | <b>GQ886 / 4</b> | <b>912</b>  |
| Registry ID:: 110044929986  |                             |                                |                  |             |
| Registry ID:: 110014350905  |                             |                                |                  |             |
| ALEXANDER REAL ESTAT        | 1330 PICCARD DRIVE          | ENE 0 - 1/8 (0.084 mi.)        | GQ888 / 4        | 926         |
| Registry ID:: 110019884641  |                             |                                |                  |             |
| <b>BIOQUAL, INC</b>         | <b>1330 PICCARD DR, STE</b> | <b>ENE 0 - 1/8 (0.084 mi.)</b> | <b>GQ890 / 4</b> | <b>927</b>  |
| Registry ID:: 110066957797  |                             |                                |                  |             |
| TIBOTEC INCORPORATED        | 1330 PICCARD DRIVE          | ENE 0 - 1/8 (0.084 mi.)        | GQ893 / 4        | 958         |
| Registry ID:: 110005969354  |                             |                                |                  |             |
| <b>MARS SYMBIOSCIENCE</b>   | <b>1330 PICCARD DR</b>      | <b>ENE 0 - 1/8 (0.084 mi.)</b> | <b>GQ894 / 4</b> | <b>958</b>  |
| Registry ID:: 110043310299  |                             |                                |                  |             |
| <b>MIDWEST RESEARCH INS</b> | <b>1330 PICCARD DR</b>      | <b>ENE 0 - 1/8 (0.084 mi.)</b> | <b>GQ896 / 4</b> | <b>962</b>  |
| Registry ID:: 110012274804  |                             |                                |                  |             |
| <b>MARS SYMBIOSCIENCE</b>   | <b>1330 PICCARD DR</b>      | <b>ENE 0 - 1/8 (0.084 mi.)</b> | <b>GQ897 / 4</b> | <b>963</b>  |
| Registry ID:: 110056024975  |                             |                                |                  |             |
| Registry ID:: 110003513868  |                             |                                |                  |             |
| Registry ID:: 110001773689  |                             |                                |                  |             |
| BENEVIR BIOPHARM, IN        | 1330 PICCARD DR, STE        | ENE 0 - 1/8 (0.084 mi.)        | GQ900 / 4        | 967         |
| Registry ID:: 110070432607  |                             |                                |                  |             |
| CHAMPIONS ONCOLOGY,         | 1330 PICCARD DR, STE        | ENE 0 - 1/8 (0.084 mi.)        | GQ901 / 4        | 968         |
| Registry ID:: 110070516031  |                             |                                |                  |             |
| <b>RIEGER COMMUNICATION</b> | <b>16027 INDUSTRIAL DR</b>  | <b>SSW 0 - 1/8 (0.085 mi.)</b> | <b>FO909 / 1</b> | <b>975</b>  |
| Registry ID:: 110003538734  |                             |                                |                  |             |
| Not reported                | 9315 GAITHER ROAD           | NNE 0 - 1/8 (0.086 mi.)        | GE913 / 1        | 978         |
| Registry ID:: 110019872645  |                             |                                |                  |             |
| <b>PROMETIC BIOTHERAPEU</b> | <b>9315 GAITHER RD</b>      | <b>NNE 0 - 1/8 (0.086 mi.)</b> | <b>GE915 / 1</b> | <b>980</b>  |
| Registry ID:: 110039528507  |                             |                                |                  |             |
| <b>AMERICAN RED CROSS</b>   | <b>9313-19 GAITHER RD</b>   | <b>NNE 0 - 1/8 (0.086 mi.)</b> | <b>GE917 / 1</b> | <b>987</b>  |
| Registry ID:: 110015325101  |                             |                                |                  |             |
| <b>DICK'S SPORTING GOOD</b> | <b>2 GRAND CORNER AVE</b>   | <b>WSW 0 - 1/8 (0.086 mi.)</b> | <b>920 / 1</b>   | <b>989</b>  |
| Registry ID:: 110066957430  |                             |                                |                  |             |
| <b>ROCKVILLE NURSERY SC</b> | <b>301 ADCLARE ROAD</b>     | <b>ENE 0 - 1/8 (0.088 mi.)</b> | <b>924 / 4</b>   | <b>994</b>  |
| Registry ID:: 110028228601  |                             |                                |                  |             |
| <b>GUMPERT, FRANK PRINT</b> | <b>9311 GAITHER RD</b>      | <b>NNE 0 - 1/8 (0.089 mi.)</b> | <b>GE926 / 1</b> | <b>996</b>  |
| Registry ID:: 110003521635  |                             |                                |                  |             |
| <b>REMED - 9401 FIELDS</b>  | <b>9401 FIELDS ROAD</b>     | <b>WNW 0 - 1/8 (0.089 mi.)</b> | <b>GS928 / 1</b> | <b>1000</b> |
| Registry ID:: 110001851201  |                             |                                |                  |             |
| <b>CHEMLAWN CORPORATION</b> | <b>9230 GAITHER ROAD</b>    | <b>NE 0 - 1/8 (0.089 mi.)</b>  | <b>GT932 / 1</b> | <b>1002</b> |
| Registry ID:: 110005973394  |                             |                                |                  |             |
| GAITHERSBURG WASHING        | 204 BOARDWALK PL            | SSW 0 - 1/8 (0.089 mi.)        | GU935 / 1        | 1005        |



## EXECUTIVE SUMMARY

|                                |                             |                                |                   |             |
|--------------------------------|-----------------------------|--------------------------------|-------------------|-------------|
| Registry ID:: 110056014655     |                             |                                |                   |             |
| <b>SHELL - MOTIVA</b>          | <b>1250 MONTGOMERY AVEN</b> | <b>W 0 - 1/8 (0.091 mi.)</b>   | <b>FU938 / 4</b>  | <b>1006</b> |
| Registry ID:: 110019871842     |                             |                                |                   |             |
| <b>EG&amp;G WALLAC INC</b>     | <b>9238 GAITHER RD</b>      | <b>NE 0 - 1/8 (0.091 mi.)</b>  | <b>GT955 / 1</b>  | <b>1020</b> |
| Registry ID:: 110003546949     |                             |                                |                   |             |
| NANDO'S OF GAITHERSB           | 224 BOARDWALK PLACE         | SSW 0 - 1/8 (0.093 mi.)        | GU962 / 1         | 1028        |
| Registry ID:: 110056020568     |                             |                                |                   |             |
| <b>RED LINE PUMPING STA</b>    | <b>GLENALLEN-OLIVER-WHE</b> | <b>SW 0 - 1/8 (0.093 mi.)</b>  | <b>967 / 9</b>    | <b>1031</b> |
| Registry ID:: 110017355994     |                             |                                |                   |             |
| GROSVENOR TOWER                | 10301 GROSVENOR PLAC        | ENE 0 - 1/8 (0.094 mi.)        | HA971 / 9         | 1033        |
| Registry ID:: 110019905030     |                             |                                |                   |             |
| PERFECT FIT WINDOW F           | 9085 COMPRINT COURT         | S 0 - 1/8 (0.095 mi.)          | 976 / 2           | 1036        |
| Registry ID:: 110070292103     |                             |                                |                   |             |
| DIVISION OF FACILITI           | 1301 SEVEN LOCKS RD         | W 0 - 1/8 (0.096 mi.)          | HB981 / 5         | 1040        |
| Registry ID:: 110070245492     |                             |                                |                   |             |
| <b>MONT. CO. GOV. 1301</b>     | <b>1301 SEVEN LOCKS ROA</b> | <b>W 0 - 1/8 (0.096 mi.)</b>   | <b>HB982 / 5</b>  | <b>1040</b> |
| Registry ID:: 110019892142     |                             |                                |                   |             |
| <b>COLEMAN CADILLAC</b>        | <b>10400 AUTO PARK AVEN</b> | <b>W 0 - 1/8 (0.098 mi.)</b>   | <b>FS996 / 8</b>  | <b>1056</b> |
| Registry ID:: 110056028622     |                             |                                |                   |             |
| Registry ID:: 110019885043     |                             |                                |                   |             |
| <b>SHELL</b>                   | <b>15730 SHADY GROVE RO</b> | <b>NNE 0 - 1/8 (0.098 mi.)</b> | <b>HD998 / 2</b>  | <b>1057</b> |
| Registry ID:: 110001851158     |                             |                                |                   |             |
| APPLERA CORPORATION            | 3206 TOWER OAKS BLVD        | NNE 0 - 1/8 (0.098 mi.)        | GJ1000 / 5        | 1059        |
| Registry ID:: 110003522466     |                             |                                |                   |             |
| <b>GFP RESIDENTIAL HOLD</b>    | <b>12400 AND 12430 PARK</b> | <b>WSW 0 - 1/8 (0.099 mi.)</b> | <b>GB1002 / 5</b> | <b>1060</b> |
| Registry ID:: 110058288632     |                             |                                |                   |             |
| <b>WOODFIN SUITES</b>          | <b>1380 PICCARD DRIVE</b>   | <b>NE 0 - 1/8 (0.100 mi.)</b>  | <b>1005 / 4</b>   | <b>1062</b> |
| Registry ID:: 110013403655     |                             |                                |                   |             |
| <b>UNITED PARCEL SERVIC</b>    | <b>9401 GAITHER RD</b>      | <b>ESE 0 - 1/8 (0.100 mi.)</b> | <b>HF1026 / 1</b> | <b>1070</b> |
| Registry ID:: 110001837941     |                             |                                |                   |             |
| <b>NATIONAL LAB CTR</b>        | <b>1401 RESEARCH BOULEV</b> | <b>WSW 0 - 1/8 (0.101 mi.)</b> | <b>HG1066 / 4</b> | <b>1092</b> |
| Registry ID:: 110005968097     |                             |                                |                   |             |
| <b>RESEARCH BOULEVARD,</b>     | <b>1401 RESEARCH BOULEV</b> | <b>WSW 0 - 1/8 (0.101 mi.)</b> | <b>HG1068 / 4</b> | <b>1098</b> |
| Registry ID:: 110001690475     |                             |                                |                   |             |
| <b>MONT. CO. GOV. 1283</b>     | <b>1283 SEVEN LOCKS ROA</b> | <b>SW 0 - 1/8 (0.102 mi.)</b>  | <b>HI1079 / 5</b> | <b>1114</b> |
| Registry ID:: 110001783712     |                             |                                |                   |             |
| <b>MATERIALS TESTING LA</b>    | <b>1283 SEVEN LOCKS ROA</b> | <b>SW 0 - 1/8 (0.102 mi.)</b>  | <b>HI1080 / 5</b> | <b>1115</b> |
| Registry ID:: 110005967971     |                             |                                |                   |             |
| BECHTEL POWER                  | 15740 SHADY GROVE RO        | NNE 0 - 1/8 (0.106 mi.)        | HD1113 / 2        | 1146        |
| Registry ID:: 110001786443     |                             |                                |                   |             |
| <b>E G &amp; G-W A S C INC</b> | <b>9218-9220 GAITHER RD</b> | <b>NE 0 - 1/8 (0.107 mi.)</b>  | <b>GT1117 / 1</b> | <b>1148</b> |
| Registry ID:: 110003509944     |                             |                                |                   |             |
| <b>HEWLETT-PACKARD CO.</b>     | <b>4 CHOKE CHERRY ROAD</b>  | <b>NE 0 - 1/8 (0.107 mi.)</b>  | <b>HN1120 / 2</b> | <b>1152</b> |
| Registry ID:: 110001250495     |                             |                                |                   |             |
| 4 CHOKE CHERRY                 | 4C CHOKE CHERRY ROAD        | NE 0 - 1/8 (0.107 mi.)         | HN1121 / 2        | 1153        |
| Registry ID:: 110019874037     |                             |                                |                   |             |
| WORLD COM - GTACMD             | 4B CHOKE CHERRY ROAD        | NE 0 - 1/8 (0.107 mi.)         | HN1122 / 2        | 1153        |

## EXECUTIVE SUMMARY

|                                 |                             |                                  |                    |             |
|---------------------------------|-----------------------------|----------------------------------|--------------------|-------------|
| Registry ID:: 110019875287      |                             |                                  |                    |             |
| <b>WESTERN, LLC.</b>            | <b>4 CHOICE CHERRY RD.</b>  | <b>NE 0 - 1/8 (0.107 mi.)</b>    | <b>HN1123 / 2</b>  | <b>1153</b> |
| Registry ID:: 110013327140      |                             |                                  |                    |             |
| <b>THE TOWER COMPANIES</b>      | <b>2000 TOWER OAKS BLVD</b> | <b>E 0 - 1/8 (0.107 mi.)</b>     | <b>HO1128 / 5</b>  | <b>1158</b> |
| Registry ID:: 110067266069      |                             |                                  |                    |             |
| <b>MONT. CO. GOV. 1307</b>      | <b>1307 SEVEN LOCKS ROA</b> | <b>WSW 0 - 1/8 (0.108 mi.)</b>   | <b>HP1135 / 5</b>  | <b>1165</b> |
| Registry ID:: 110019893105      |                             |                                  |                    |             |
| <b>SOLAREX CORP</b>             | <b>1335 PICCARD DR</b>      | <b>ENE 0 - 1/8 (0.109 mi.)</b>   | <b>GQ1141 / 4</b>  | <b>1168</b> |
| Registry ID:: 110003512235      |                             |                                  |                    |             |
| <b>FIRST BAPTIST CHURCH</b>     | <b>ADCLARE ROAD</b>         | <b>ENE 0 - 1/8 (0.110 mi.)</b>   | <b>GW1143 / 4</b>  | <b>1170</b> |
| Registry ID:: 110019886293      |                             |                                  |                    |             |
| <b>BETHESDA MAINTENANCE</b>     | <b>10901 WEST LAKE DR</b>   | <b>S 0 - 1/8 (0.110 mi.)</b>     | <b>HS1147 / 8</b>  | <b>1174</b> |
| Registry ID:: 110022387059      |                             |                                  |                    |             |
| <b>BETHESDA MAINTENANCE</b>     | <b>10901 WEST LAKE DR</b>   | <b>S 0 - 1/8 (0.110 mi.)</b>     | <b>HS1148 / 8</b>  | <b>1175</b> |
| Registry ID:: 110009680265      |                             |                                  |                    |             |
| <b>TRI-STATE STONE CO./</b>     | <b>8200 SEVEN LOCKS ROA</b> | <b>WSW 0 - 1/8 (0.112 mi.)</b>   | <b>HT1163 / 10</b> | <b>1207</b> |
| Registry ID:: 110009680764      |                             |                                  |                    |             |
| <b>FRENCH INTERNATIONAL</b>     | <b>9600 FOREST ROAD</b>     | <b>S 0 - 1/8 (0.113 mi.)</b>     | <b>HU1168 / 8</b>  | <b>1211</b> |
| Registry ID:: 110001690965      |                             |                                  |                    |             |
| <b>SRA TECHNOLOGIES INC</b>     | <b>4 RESEARCH COURT</b>     | <b>SE 0 - 1/8 (0.115 mi.)</b>    | <b>HX1178 / 4</b>  | <b>1224</b> |
| Registry ID:: 110003518168      |                             |                                  |                    |             |
| US FOOD & DRUG ADMIN            | 4 RESEARCH COURT            | SE 0 - 1/8 (0.115 mi.)           | HX1181 / 4         | 1228        |
| Registry ID:: 110006359831      |                             |                                  |                    |             |
| <b>BIOQUAL, INC</b>             | <b>4 RESEARCH CT, STE 1</b> | <b>SE 0 - 1/8 (0.115 mi.)</b>    | <b>HX1182 / 4</b>  | <b>1228</b> |
| Registry ID:: 110069281752      |                             |                                  |                    |             |
| <b>MACY'S EAST- MONTGOM</b>     | <b>7125 DEMOCRACY BLVD</b>  | <b>W 0 - 1/8 (0.115 mi.)</b>     | <b>HY1185 / 8</b>  | <b>1234</b> |
| Registry ID:: 110003515232      |                             |                                  |                    |             |
| <b>MACY'S EAST- MONTGOM</b>     | <b>7125 DEMOCRACY BLVD</b>  | <b>W 0 - 1/8 (0.115 mi.)</b>     | <b>HY1189 / 8</b>  | <b>1241</b> |
| Registry ID:: 110043545599      |                             |                                  |                    |             |
| <b>C &amp; P TELEPHONE - 93</b> | <b>9321 GAITHER RD</b>      | <b>ESE 0 - 1/8 (0.117 mi.)</b>   | <b>IC1214 / 1</b>  | <b>1258</b> |
| Registry ID:: 110019884945      |                             |                                  |                    |             |
| <b>FED. OF AMER. SOC. F</b>     | <b>9650 ROCKVILLE PIKE</b>  | <b>SSW 0 - 1/8 (0.120 mi.)</b>   | <b>1235 / 9</b>    | <b>1278</b> |
| Registry ID:: 110001247543      |                             |                                  |                    |             |
| <b>AMERICAN PLANT FOOD</b>      | <b>7405 RIVER ROAD</b>      | <b>E 0 - 1/8 (0.125 mi.)</b>     | <b>1251 / 10</b>   | <b>1291</b> |
| Registry ID:: 110028142971      |                             |                                  |                    |             |
| <b>SEMIX INC</b>                | <b>1455 RESEARCH BLVD</b>   | <b>WSW 0 - 1/8 (0.125 mi.)</b>   | <b>IK1254 / 4</b>  | <b>1297</b> |
| Registry ID:: 110005968391      |                             |                                  |                    |             |
| Registry ID:: 110005968471      |                             |                                  |                    |             |
| Registry ID:: 110003515134      |                             |                                  |                    |             |
| LOCKHEED MARTIN                 | 2277 RESEARCH BLVD          | WSW 1/8 - 1/4 (0.125 mi.)        | IL1257 / 4         | 1301        |
| Registry ID:: 110056015556      |                             |                                  |                    |             |
| DYNAMAC CORPORATION             | 2275 RESEARCH BLVD S        | WSW 1/8 - 1/4 (0.128 mi.)        | IL1268 / 4         | 1307        |
| Registry ID:: 110011769069      |                             |                                  |                    |             |
| <b>BOSCH TELECOM INC</b>        | <b>9201 GAITHER RD</b>      | <b>NE 1/8 - 1/4 (0.130 mi.)</b>  | <b>IA1280 / 1</b>  | <b>1314</b> |
| Registry ID:: 110003540605      |                             |                                  |                    |             |
| D. J. GROSS, CO.                | 9025A COMPRINT COURT        | ESE 1/8 - 1/4 (0.131 mi.)        | IQ1282 / 2         | 1316        |
| Registry ID:: 110070270891      |                             |                                  |                    |             |
| <b>SPECIFIED WOODWORKIN</b>     | <b>9025 COMPINT CT</b>      | <b>ESE 1/8 - 1/4 (0.133 mi.)</b> | <b>IQ1292 / 2</b>  | <b>1322</b> |

## EXECUTIVE SUMMARY

|                             |                             |                                  |                    |             |
|-----------------------------|-----------------------------|----------------------------------|--------------------|-------------|
| Registry ID:: 110003518159  |                             |                                  |                    |             |
| <b>MESO SCALE DIAGNOSTI</b> | <b>9161 INDUSTRIAL CT</b>   | <b>SSW 1/8 - 1/4 (0.136 mi.)</b> | <b>IX1300 / 2</b>  | <b>1330</b> |
| Registry ID:: 110018896275  |                             |                                  |                    |             |
| <b>PATTON PRINTING</b>      | <b>9109 INDUSTRIAL CT</b>   | <b>SSW 1/8 - 1/4 (0.136 mi.)</b> | <b>IX1301 / 2</b>  | <b>1331</b> |
| Registry ID:: 110003545575  |                             |                                  |                    |             |
| <b>BETHESDA COUNTRY CLU</b> | <b>7601 BRADLEY BOULEVA</b> | <b>NW 1/8 - 1/4 (0.136 mi.)</b>  | <b>IY1303 / 10</b> | <b>1337</b> |
| Registry ID:: 110001247730  |                             |                                  |                    |             |
| <b>POOKS HILL ROAD, 540</b> | <b>5400 POOKS HILL ROAD</b> | <b>ESE 1/8 - 1/4 (0.137 mi.)</b> | <b>HL1307 / 8</b>  | <b>1342</b> |
| Registry ID:: 110001767963  |                             |                                  |                    |             |
| <b>BETHESDA MARRIOTT HO</b> | <b>5151 POOKS HILL ROAD</b> | <b>WSW 1/8 - 1/4 (0.138 mi.)</b> | <b>IT1311 / 9</b>  | <b>1345</b> |
| Registry ID:: 110017882852  |                             |                                  |                    |             |
| BAE SYSTEMS                 | 1601 RESEARCH BLVD.         | WSW 1/8 - 1/4 (0.139 mi.)        | JA1315 / 4         | 1351        |
| Registry ID:: 110070100955  |                             |                                  |                    |             |
| <b>TRACOR INC</b>           | <b>1601 RESEARCH BOULEV</b> | <b>WSW 1/8 - 1/4 (0.139 mi.)</b> | <b>JA1316 / 4</b>  | <b>1351</b> |
| Registry ID:: 110005969407  |                             |                                  |                    |             |
| <b>POTOMAC VALLEY NURSI</b> | <b>1235 POTOMAC VALLEY</b>  | <b>NE 1/8 - 1/4 (0.140 mi.)</b>  | <b>JC1319 / 5</b>  | <b>1355</b> |
| Registry ID:: 110001783437  |                             |                                  |                    |             |
| <b>BRIGHTON VILLAGE APT</b> | <b>345-A WEST SIDE DRIV</b> | <b>SW 1/8 - 1/4 (0.141 mi.)</b>  | <b>JE1326 / 1</b>  | <b>1362</b> |
| Registry ID:: 110028110041  |                             |                                  |                    |             |
| CHAMPIONS ONCOLOGY,         | 1405 RESEARCH BLVD,         | WSW 1/8 - 1/4 (0.143 mi.)        | JF1331 / 4         | 1369        |
| Registry ID:: 110070516030  |                             |                                  |                    |             |
| <b>AERAS</b>                | <b>1405 RESEARCH BLVD</b>   | <b>WSW 1/8 - 1/4 (0.143 mi.)</b> | <b>JF1336 / 4</b>  | <b>1375</b> |
| Registry ID:: 110043545429  |                             |                                  |                    |             |
| <b>BECHTEL POWER CORP</b>   | <b>9801 WASHINGTONIAN B</b> | <b>WSW 1/8 - 1/4 (0.144 mi.)</b> | <b>JL1342 / 1</b>  | <b>1381</b> |
| Registry ID:: 110003504244  |                             |                                  |                    |             |
| <b>SCIENCE APPLICATIONS</b> | <b>3 CHOKE CHERRY ROAD</b>  | <b>ESE 1/8 - 1/4 (0.147 mi.)</b> | <b>JB1350 / 2</b>  | <b>1387</b> |
| Registry ID:: 110003513047  |                             |                                  |                    |             |
| <b>JC VENTER INSTITUTE</b>  | <b>5 RESEARCH PL</b>        | <b>WSW 1/8 - 1/4 (0.147 mi.)</b> | <b>JK1353 / 4</b>  | <b>1392</b> |
| Registry ID:: 110022380332  |                             |                                  |                    |             |
| <b>PHILLIPS PUBLISHING</b>  | <b>1201 SEVEN LOCKS RD</b>  | <b>WSW 1/8 - 1/4 (0.148 mi.)</b> | <b>JL1356 / 5</b>  | <b>1395</b> |
| Registry ID:: 110003536166  |                             |                                  |                    |             |
| MCI WORLD COM - 1201        | 1201 SEVEN LOCKS ROA        | WSW 1/8 - 1/4 (0.148 mi.)        | JL1358 / 5         | 1397        |
| Registry ID:: 110019876712  |                             |                                  |                    |             |
| <b>STATE POLICE BARRACK</b> | <b>7915 MONTROSE ROAD</b>   | <b>WNW 1/8 - 1/4 (0.149 mi.)</b> | <b>JM1367 / 5</b>  | <b>1405</b> |
| Registry ID:: 110012615447  |                             |                                  |                    |             |
| KODAK DEGITAL PROSSI        | 1450 RESEARCH BLVD          | WSW 1/8 - 1/4 (0.152 mi.)        | 1374 / 4           | 1411        |
| Registry ID:: 110003551861  |                             |                                  |                    |             |
| <b>ARE 5 RESEARCH PLACE</b> | <b>5 RESEARCH PLACE</b>     | <b>SW 1/8 - 1/4 (0.153 mi.)</b>  | <b>JP1375 / 4</b>  | <b>1411</b> |
| Registry ID:: 110015634535  |                             |                                  |                    |             |
| <b>NIDCD/NHLBI 5 RESEAR</b> | <b>5 RESEARCH CT</b>        | <b>SW 1/8 - 1/4 (0.153 mi.)</b>  | <b>JP1376 / 4</b>  | <b>1423</b> |
| Registry ID:: 110003526685  |                             |                                  |                    |             |
| <b>GROSVENOR PLACE, 104</b> | <b>10401 GROSVENOR LANE</b> | <b>NE 1/8 - 1/4 (0.159 mi.)</b>  | <b>JU1392 / 9</b>  | <b>1430</b> |
| Registry ID:: 110013344844  |                             |                                  |                    |             |
| GROSVENOR PLACE, 104        | 10401 GROSVENOR PLAC        | NE 1/8 - 1/4 (0.159 mi.)         | JU1407 / 9         | 1443        |
| Registry ID:: 110019852471  |                             |                                  |                    |             |
| POWERSTAR, INC.             | 9073 SHADY GROVE COU        | SE 1/8 - 1/4 (0.164 mi.)         | 1426 / 2           | 1457        |



## EXECUTIVE SUMMARY

|                             |                             |                                  |                   |             |
|-----------------------------|-----------------------------|----------------------------------|-------------------|-------------|
| Registry ID:: 110070334386  |                             |                                  |                   |             |
| <b>EXXON-MONTGOMERY MAL</b> | <b>10201 WESTLAKE DRIVE</b> | <b>NW 1/8 - 1/4 (0.167 mi.)</b>  | <b>JZ1435 / 8</b> | <b>1463</b> |
| Registry ID:: 110019874796  |                             |                                  |                   |             |
| <b>BIO VERIS CORP</b>       | <b>9101 ARBUCKLE DR</b>     | <b>SSW 1/8 - 1/4 (0.167 mi.)</b> | <b>KB1440 / 2</b> | <b>1470</b> |
| Registry ID:: 110015817598  |                             |                                  |                   |             |
| PLAZA 270 ASSOCIATES        | 1630 RESEARCH BLVD          | WSW 1/8 - 1/4 (0.168 mi.)        | KD1447 / 4        | 1480        |
| Registry ID:: 110056021709  |                             |                                  |                   |             |
| HAMBURGER HAMLET RES        | 9811 WASHINGTONIAN B        | SSW 1/8 - 1/4 (0.169 mi.)        | KF1452 / 1        | 1482        |
| Registry ID:: 110005988618  |                             |                                  |                   |             |
| ZIPS DRY CLEANERS           | 9811 WASHINGTONIAN B        | SSW 1/8 - 1/4 (0.169 mi.)        | KF1453 / 1        | 1483        |
| Registry ID:: 110056012648  |                             |                                  |                   |             |
| EL TORITO RESTAURANT        | 9811 WASHINGTONIAN B        | SSW 1/8 - 1/4 (0.169 mi.)        | KF1455 / 1        | 1484        |
| Registry ID:: 110001281504  |                             |                                  |                   |             |
| <b>HEWLETT-PACKARD</b>      | <b>2 CHOKE CHERRY ROAD</b>  | <b>E 1/8 - 1/4 (0.170 mi.)</b>   | <b>KH1461 / 2</b> | <b>1489</b> |
| Registry ID:: 110003529272  |                             |                                  |                   |             |
| METRO EARTHWORKS @ C        | 10000 FIELDS ROAD           | SE 1/8 - 1/4 (0.172 mi.)         | KI1468 / 1        | 1494        |
| Registry ID:: 110054885656  |                             |                                  |                   |             |
| <b>BIOQUAL INC</b>          | <b>2501 RESEARCH BLVD.</b>  | <b>S 1/8 - 1/4 (0.173 mi.)</b>   | <b>KJ1470 / 4</b> | <b>1494</b> |
| Registry ID:: 110001773652  |                             |                                  |                   |             |
| <b>CHEMGEN CORP</b>         | <b>2501 RESEARCH BLVD/</b>  | <b>S 1/8 - 1/4 (0.173 mi.)</b>   | <b>KJ1471 / 4</b> | <b>1507</b> |
| Registry ID:: 110022389164  |                             |                                  |                   |             |
| MOBIL - MUDDY BRANCH        | MUDDY BRANCH ROAD (N        | WNW 1/8 - 1/4 (0.178 mi.)        | 1495 / 1          | 1523        |
| Registry ID:: 110019880743  |                             |                                  |                   |             |
| VENTI-TRE MODERN ITA        | 128 ELLINGTON BLVD          | SE 1/8 - 1/4 (0.179 mi.)         | KI1497 / 1        | 1526        |
| Registry ID:: 110060312656  |                             |                                  |                   |             |
| <b>POOKS HILL ROAD, 522</b> | <b>5225 POOKS HILL ROAD</b> | <b>SSW 1/8 - 1/4 (0.179 mi.)</b> | <b>KP1668 / 9</b> | <b>1629</b> |
| Registry ID:: 110001281265  |                             |                                  |                   |             |
| LUTHERAN CHURCH OF T        | 12801 FALLS RD              | SSW 1/8 - 1/4 (0.181 mi.)        | KR1765 / 5        | 1682        |
| Registry ID:: 110011896939  |                             |                                  |                   |             |
| <b>GROSVENOR PARK CONDO</b> | <b>10201 GROSVENOR PL.</b>  | <b>NE 1/8 - 1/4 (0.181 mi.)</b>  | <b>KS1879 / 9</b> | <b>1747</b> |
| Registry ID:: 110019852426  |                             |                                  |                   |             |
| TUCKERMAN STATION HO        | 10700 BREWER HOUSE R        | NNE 1/8 - 1/4 (0.183 mi.)        | 1888 / 8          | 1757        |
| Registry ID:: 110019906280  |                             |                                  |                   |             |
| <b>WASHINGTON CENTER</b>    | <b>9811 WASHINGTON BOUL</b> | <b>SSW 1/8 - 1/4 (0.183 mi.)</b> | <b>KF1889 / 1</b> | <b>1757</b> |
| Registry ID:: 110028116713  |                             |                                  |                   |             |
| <b>MESO SCALE DIAGNOSTI</b> | <b>16020 INDUSTRIAL DRI</b> | <b>SSW 1/8 - 1/4 (0.185 mi.)</b> | <b>KX1897 / 1</b> | <b>1761</b> |
| Registry ID:: 110005974696  |                             |                                  |                   |             |
| <b>PROTEINIX INC</b>        | <b>16020 INDUSTRIAL DRI</b> | <b>SSW 1/8 - 1/4 (0.185 mi.)</b> | <b>KX1899 / 1</b> | <b>1770</b> |
| Registry ID:: 110005974357  |                             |                                  |                   |             |
| <b>PRO VIRUS INC</b>        | <b>16020 INDUSTRIAL DRI</b> | <b>SSW 1/8 - 1/4 (0.185 mi.)</b> | <b>KX1900 / 1</b> | <b>1770</b> |
| Registry ID:: 110005974348  |                             |                                  |                   |             |
| MESO SCALE DIAGNOSTI        | 16020 INDUSTRIAL DR         | SSW 1/8 - 1/4 (0.185 mi.)        | KX1904 / 1        | 1775        |
| Registry ID:: 110018896284  |                             |                                  |                   |             |
| <b>PRO NEURON INC</b>       | <b>16020 INDUSTRIAL DRI</b> | <b>SSW 1/8 - 1/4 (0.185 mi.)</b> | <b>KX1907 / 1</b> | <b>1778</b> |
| Registry ID:: 110005974758  |                             |                                  |                   |             |
| <b>RESEARCH BOULEVARD,</b>  | <b>1700 RESEARCH BOULEV</b> | <b>WSW 1/8 - 1/4 (0.186 mi.)</b> | <b>KY1911 / 4</b> | <b>1783</b> |

## EXECUTIVE SUMMARY

|                             |                             |                                  |                   |             |
|-----------------------------|-----------------------------|----------------------------------|-------------------|-------------|
| Registry ID:: 110001786657  |                             |                                  |                   |             |
| OAKCREST SCHOOL             | 850 BALLS HILL RD.          | SSW 1/8 - 1/4 (0.187 mi.)        | 1914 / 13         | 1785        |
| Registry ID:: 110063982043  |                             |                                  |                   |             |
| <b>CHEMGEN CORPORATION</b>  | <b>16016 INDUSTRIAL DR</b>  | <b>SSW 1/8 - 1/4 (0.188 mi.)</b> | <b>KX1928 / 1</b> | <b>1793</b> |
| Registry ID:: 110003525329  |                             |                                  |                   |             |
| <b>BRAKE SHOP INC, THE</b>  | <b>9156 GAITHER RD</b>      | <b>NE 1/8 - 1/4 (0.190 mi.)</b>  | <b>KO1933 / 1</b> | <b>1798</b> |
| Registry ID:: 110003540614  |                             |                                  |                   |             |
| <b>COLLINGSWOOD NURSING</b> | <b>299 HURLEY AVENUE</b>    | <b>WNW 1/8 - 1/4 (0.191 mi.)</b> | <b>LC1937 / 4</b> | <b>1801</b> |
| Registry ID:: 110001785435  |                             |                                  |                   |             |
| <b>PEPCO-BELLS MILLS SU</b> | <b>10611 WESTLAKE DRIVE</b> | <b>WSW 1/8 - 1/4 (0.192 mi.)</b> | <b>LE1945 / 8</b> | <b>1806</b> |
| Registry ID:: 110008479501  |                             |                                  |                   |             |
| <b>MCCALL MILLWORK</b>      | <b>16010 INDUSTRIAL DRI</b> | <b>SSW 1/8 - 1/4 (0.194 mi.)</b> | <b>KX1950 / 1</b> | <b>1811</b> |
| Registry ID:: 110001280943  |                             |                                  |                   |             |
| <b>TDD MD LLC</b>           | <b>16010 INDUSTRIAL DR</b>  | <b>SSW 1/8 - 1/4 (0.194 mi.)</b> | <b>KX1951 / 1</b> | <b>1812</b> |
| Registry ID:: 110005979478  |                             |                                  |                   |             |
| <b>SHADY GROVE ROAD, 15</b> | <b>15825 SHADY GROVE RO</b> | <b>NNE 1/8 - 1/4 (0.200 mi.)</b> | <b>LF1961 / 2</b> | <b>1819</b> |
| Registry ID:: 110001783936  |                             |                                  |                   |             |
| <b>HEKIMIAN LABORATORIE</b> | <b>15825 SHADY GROVE RO</b> | <b>NNE 1/8 - 1/4 (0.200 mi.)</b> | <b>LF1962 / 2</b> | <b>1820</b> |
| Registry ID:: 110005474548  |                             |                                  |                   |             |
| <b>U S DEPT OF JUSTICE</b>  | <b>1151-D SEVEN LOCKS R</b> | <b>WSW 1/8 - 1/4 (0.202 mi.)</b> | <b>LG1967 / 5</b> | <b>1825</b> |
| Registry ID:: 110003506000  |                             |                                  |                   |             |
| <b>OPTELECOM INC</b>        | <b>15930 LUANNE DRIVE</b>   | <b>S 1/8 - 1/4 (0.204 mi.)</b>   | <b>LI1975 / 2</b> | <b>1831</b> |
| Registry ID:: 110003534569  |                             |                                  |                   |             |
| <b>EXXON RAS 25738</b>      | <b>10211 WEST LAKE DR</b>   | <b>WSW 1/8 - 1/4 (0.204 mi.)</b> | <b>LJ1981 / 8</b> | <b>1839</b> |
| Registry ID:: 110001690279  |                             |                                  |                   |             |
| <b>TEXACO SERVICE STATI</b> | <b>10211 WESTLAKE DRIVE</b> | <b>WSW 1/8 - 1/4 (0.204 mi.)</b> | <b>LJ1985 / 8</b> | <b>1844</b> |
| Registry ID:: 110019882395  |                             |                                  |                   |             |
| <b>WOODLEY GARDENS SWIM</b> | <b>850 NELSON STREET</b>    | <b>ENE 1/8 - 1/4 (0.205 mi.)</b> | <b>LK1990 / 4</b> | <b>1850</b> |
| Registry ID:: 110015315782  |                             |                                  |                   |             |
| <b>A &amp; R BODY SHOP</b>  | <b>16001 INDUSTRIAL DRI</b> | <b>NE 1/8 - 1/4 (0.205 mi.)</b>  | <b>LL1996 / 1</b> | <b>1854</b> |
| Registry ID:: 110001827970  |                             |                                  |                   |             |
| <b>SEVEN LOCKS CLEANERS</b> | <b>1097 SEVEN LOCKS ROA</b> | <b>WSW 1/8 - 1/4 (0.207 mi.)</b> | <b>LG2007 / 5</b> | <b>1863</b> |
| Registry ID:: 110001250529  |                             |                                  |                   |             |
| GENEVA DAY SCHOOL           | 11931 SEVEN LOCKS RO        | SSW 1/8 - 1/4 (0.208 mi.)        | LP2012 / 5        | 1868        |
| Registry ID:: 110011895654  |                             |                                  |                   |             |
| <b>GRIMM, R E CO</b>        | <b>16000 INDUSTRIAL DR</b>  | <b>SSW 1/8 - 1/4 (0.212 mi.)</b> | <b>KX2017 / 1</b> | <b>1871</b> |
| Registry ID:: 110006507100  |                             |                                  |                   |             |
| LOCKHEED MARTIN             | 1 CURIE COURT               | NE 1/8 - 1/4 (0.215 mi.)         | LU2025 / 4        | 1878        |
| Registry ID:: 110058274736  |                             |                                  |                   |             |
| <b>ST. JANE DE CHANTAL</b>  | <b>9525 OLD GEORGETOWN</b>  | <b>SSE 1/8 - 1/4 (0.215 mi.)</b> | <b>LV2028 / 8</b> | <b>1880</b> |
| Registry ID:: 110001783268  |                             |                                  |                   |             |
| <b>SAVIN CORP</b>           | <b>15920 TOURNAMENT DR</b>  | <b>S 1/8 - 1/4 (0.221 mi.)</b>   | <b>LI2042 / 2</b> | <b>1888</b> |
| Registry ID:: 110003504262  |                             |                                  |                   |             |
| <b>SEARS ROEBUCK - 1030</b> | <b>10301 WESTLAKE DRIVE</b> | <b>W 1/8 - 1/4 (0.222 mi.)</b>   | <b>MA2045 / 8</b> | <b>1891</b> |
| Registry ID:: 110001786238  |                             |                                  |                   |             |
| WEST LAKE BIO CLEANE        | 10301A WESTLAKE DRIV        | W 1/8 - 1/4 (0.224 mi.)          | MA2048 / 8        | 1894        |

## EXECUTIVE SUMMARY

|                             |                             |                                  |                    |             |
|-----------------------------|-----------------------------|----------------------------------|--------------------|-------------|
| Registry ID:: 110019877025  |                             |                                  |                    |             |
| STRATFORD SCHOOL            | 15952 SHADY GROVE RO        | SE 1/8 - 1/4 (0.225 mi.)         | MC2052 / 2         | 1896        |
| Registry ID:: 110011746904  |                             |                                  |                    |             |
| <b>CHEVRON GAS STATION</b>  | <b>15830 SHADY GROVE RO</b> | <b>NNE 1/8 - 1/4 (0.226 mi.)</b> | <b>LF2057 / 2</b>  | <b>1899</b> |
| Registry ID:: 110001689931  |                             |                                  |                    |             |
| PALADAR LATIN KITCHEN       | 203 CROWN PARK AVE          | SSE 1/8 - 1/4 (0.227 mi.)        | 2062 / 1           | 1901        |
| Registry ID:: 110062900561  |                             |                                  |                    |             |
| <b>BOYD'S PIANO - 9107D</b> | <b>9107D GAITHER ROAD</b>   | <b>SSW 1/8 - 1/4 (0.229 mi.)</b> | <b>MH2071 / 2</b>  | <b>1905</b> |
| Registry ID:: 110001953173  |                             |                                  |                    |             |
| <b>WASHINGTON TOWER CON</b> | <b>9701 FIELDS ROAD</b>     | <b>SSW 1/8 - 1/4 (0.233 mi.)</b> | <b>MI2093 / 1</b>  | <b>1925</b> |
| Registry ID:: 110019906075  |                             |                                  |                    |             |
| <b>WYNGATE ELEMENTARY S</b> | <b>9300 WADSWORTH DRIVE</b> | <b>SSE 1/8 - 1/4 (0.234 mi.)</b> | <b>MK2100 / 11</b> | <b>1930</b> |
| Registry ID:: 110056018704  |                             |                                  |                    |             |
| Registry ID:: 110001281014  |                             |                                  |                    |             |
| THATS AMORE                 | 15201 SHADY GROVE RO        | SSW 1/8 - 1/4 (0.234 mi.)        | ML2104 / 3         | 1933        |
| Registry ID:: 110001787585  |                             |                                  |                    |             |
| <b>DRYCLEAN PLUS</b>        | <b>10311 WESTLAKE DRIVE</b> | <b>W 1/8 - 1/4 (0.236 mi.)</b>   | <b>MA2111 / 7</b>  | <b>1938</b> |
| Registry ID:: 110005025631  |                             |                                  |                    |             |
| MODAVAR PHARMACEUTIC        | 9119 GAITHER RD, STE        | SSW 1/8 - 1/4 (0.236 mi.)        | MH2115 / 2         | 1944        |
| Registry ID:: 110070432640  |                             |                                  |                    |             |
| <b>SHADY GROVE CLEANERS</b> | <b>9035 GAITHER RD</b>      | <b>S 1/8 - 1/4 (0.237 mi.)</b>   | <b>MM2120 / 2</b>  | <b>1952</b> |
| Registry ID:: 110003511806  |                             |                                  |                    |             |
| CROWN GAS STATION #0        | 15830 SHADY GROVE           | NNE 1/8 - 1/4 (0.239 mi.)        | MN2130 / 2         | 1962        |
| Registry ID:: 110019883312  |                             |                                  |                    |             |
| <b>PALISADES SWIMMING P</b> | <b>6918 SEVEN LOCKS ROA</b> | <b>S 1/8 - 1/4 (0.240 mi.)</b>   | <b>MO2133 / 10</b> | <b>1964</b> |
| Registry ID:: 110015720148  |                             |                                  |                    |             |
| <b>MUDDY BRANCH CLEANER</b> | <b>259 MUDDY BRANCH RD</b>  | <b>WNW 1/8 - 1/4 (0.241 mi.)</b> | <b>MP2136 / 1</b>  | <b>1967</b> |
| Registry ID:: 110003521644  |                             |                                  |                    |             |
| <b>MONTGOMERY COUNTY PO</b> | <b>2350 RESEARCH BLVD R</b> | <b>WSW 1/8 - 1/4 (0.244 mi.)</b> | <b>2142 / 4</b>    | <b>1972</b> |
| Registry ID:: 110003522607  |                             |                                  |                    |             |
| <b>BROOMALL PRINTING CO</b> | <b>9123 GAITHER RD</b>      | <b>SSW 1/8 - 1/4 (0.245 mi.)</b> | <b>MF2146 / 2</b>  | <b>1978</b> |
| Registry ID:: 110003521706  |                             |                                  |                    |             |

### ECHO: Enforcement & Compliance History Information

A review of the ECHO list, as provided by EDR, and dated 01/05/2020 has revealed that there are 158 ECHO sites within approximately 0.25 miles of the requested target property.

| <u>Site</u>                 | <u>Address</u>             | <u>Direction / Distance</u>    | <u>Map ID / Focus Map(s)</u> | <u>Page</u> |
|-----------------------------|----------------------------|--------------------------------|------------------------------|-------------|
| <b>CARDEROCK SPRINGS EL</b> | <b>7401 PERSIMMON TREE</b> | <b>NNW 0 - 1/8 (0.001 mi.)</b> | <b>DP468 / 10</b>            | <b>488</b>  |
| Registry ID: 110001678211   |                            |                                |                              |             |
| <b>POOKS HILL ROAD, 3</b>   | <b>3 POOKS HILL ROAD</b>   | <b>SW 0 - 1/8 (0.002 mi.)</b>  | <b>DQ472 / 9</b>             | <b>492</b>  |
| Registry ID: 110001690493   |                            |                                |                              |             |
| <b>THE TOWER BUILDING</b>   | <b>1101 WOOTTON PKWY</b>   | <b>N 0 - 1/8 (0.005 mi.)</b>   | <b>DT484 / 5</b>             | <b>497</b>  |
| Registry ID: 110067266078   |                            |                                |                              |             |
| <b>WOODLEY GARDENS CLEA</b> | <b>1113 NELSON STREET</b>  | <b>ENE 0 - 1/8 (0.006 mi.)</b> | <b>DU488 / 4</b>             | <b>501</b>  |



## EXECUTIVE SUMMARY

|                             |                             |                                |                  |            |
|-----------------------------|-----------------------------|--------------------------------|------------------|------------|
| Registry ID: 110001785569   |                             |                                |                  |            |
| <b>HUGHES NETWORK SYSTE</b> | <b>16060 INDUSTRIAL DR</b>  | <b>NNE 0 - 1/8 (0.011 mi.)</b> | <b>A501 / 1</b>  | <b>514</b> |
| Registry ID: 110025331139   |                             |                                |                  |            |
| <b>GROSVENOR HOUSE APAR</b> | <b>10101 GROSVENOR PLAC</b> | <b>ENE 0 - 1/8 (0.017 mi.)</b> | <b>EC520 / 9</b> | <b>538</b> |
| Registry ID: 110019909508   |                             |                                |                  |            |
| MA BIOSERVICES              | 15235 SHADY GROVE RD        | SSW 0 - 1/8 (0.018 mi.)        | EE523 / 3        | 539        |
| Registry ID: 110022390599   |                             |                                |                  |            |
| <b>MACROGENICS INC</b>      | <b>15235 SHADY GROVE RD</b> | <b>SSW 0 - 1/8 (0.018 mi.)</b> | <b>EE524 / 3</b> | <b>540</b> |
| Registry ID: 110069396040   |                             |                                |                  |            |
| <b>RIVER QUARRY, INC.</b>   | <b>7825 RIVER ROAD</b>      | <b>NW 0 - 1/8 (0.019 mi.)</b>  | <b>531 / 10</b>  | <b>549</b> |
| Registry ID: 110006629185   |                             |                                |                  |            |
| <b>MERIT ASSOCIATES</b>     | <b>9055 COMPRINT COURT</b>  | <b>S 0 - 1/8 (0.024 mi.)</b>   | <b>EJ549 / 2</b> | <b>559</b> |
| Registry ID: 110001258683   |                             |                                |                  |            |
| SEPHORA USA 358             | 7101 DEMOCRACY BLVD         | W 0 - 1/8 (0.024 mi.)          | EL564 / 8        | 576        |
| Registry ID: 110015669454   |                             |                                |                  |            |
| <b>SEARS ROEBUCK - 7103</b> | <b>7103 DEMOCRACY BOULE</b> | <b>W 0 - 1/8 (0.025 mi.)</b>   | <b>EL572 / 8</b> | <b>588</b> |
| Registry ID: 110001281372   |                             |                                |                  |            |
| <b>ROCKVILLE NURSING HO</b> | <b>303 ADCLARE ROAD</b>     | <b>ENE 0 - 1/8 (0.026 mi.)</b> | <b>EO579 / 4</b> | <b>593</b> |
| Registry ID: 110001786283   |                             |                                |                  |            |
| <b>OURISMAN FORD</b>        | <b>10401 MOTOR CITY DR</b>  | <b>N 0 - 1/8 (0.032 mi.)</b>   | <b>585 / 8</b>   | <b>597</b> |
| Registry ID: 110056023672   |                             |                                |                  |            |
| Registry ID: 110003508936   |                             |                                |                  |            |
| <b>GILLETTE CAPITAL COR</b> | <b>1413 RESEARCH BOULEV</b> | <b>WSW 0 - 1/8 (0.035 mi.)</b> | <b>ET605 / 4</b> | <b>621</b> |
| Registry ID: 110003506028   |                             |                                |                  |            |
| CVS PHARMACY #10398         | 20 UPPER ROCK CIRCLE        | ESE 0 - 1/8 (0.036 mi.)        | EU615 / 2        | 632        |
| Registry ID: 110070207243   |                             |                                |                  |            |
| <b>BROTHERHOOD OF RAILW</b> | <b>3 RESEARCH PLACE</b>     | <b>WSW 0 - 1/8 (0.038 mi.)</b> | <b>EX622 / 4</b> | <b>641</b> |
| Registry ID: 110001786425   |                             |                                |                  |            |
| <b>HERITAGE WALK (WINDM</b> | <b>6360 WINDMERE CIRCLE</b> | <b>N 0 - 1/8 (0.040 mi.)</b>   | <b>EH629 / 8</b> | <b>646</b> |
| Registry ID: 110013740425   |                             |                                |                  |            |
| <b>MESO SCALE DIAGNOSTI</b> | <b>1701 RESEARCH BLVD</b>   | <b>WSW 0 - 1/8 (0.040 mi.)</b> | <b>EZ635 / 4</b> | <b>649</b> |
| Registry ID: 110001784052   |                             |                                |                  |            |
| Registry ID: 110060238862   |                             |                                |                  |            |
| NORDSTROM INC, 623          | 7111 DEMOCRACY BLVD         | W 0 - 1/8 (0.041 mi.)          | EL643 / 8        | 662        |
| Registry ID: 110070245486   |                             |                                |                  |            |
| <b>OLD GEORGETOWN CLUB</b>  | <b>9600 FERNWOOD ROAD</b>   | <b>S 0 - 1/8 (0.041 mi.)</b>   | <b>645 / 8</b>   | <b>662</b> |
| Registry ID: 110015603499   |                             |                                |                  |            |
| <b>DATA MEASUREMENT COR</b> | <b>15884 GAITHER DR</b>     | <b>NE 0 - 1/8 (0.042 mi.)</b>  | <b>651 / 1</b>   | <b>665</b> |
| Registry ID: 110003520690   |                             |                                |                  |            |
| <b>EURO MOTORCARS COLLI</b> | <b>9030 COMPRINT COURT</b>  | <b>SSE 0 - 1/8 (0.043 mi.)</b> | <b>EQ654 / 2</b> | <b>669</b> |
| Registry ID: 110003510816   |                             |                                |                  |            |
| <b>ANDREW'S RIDGE APART</b> | <b>15245 SHADY GROVE RO</b> | <b>ESE 0 - 1/8 (0.045 mi.)</b> | <b>663 / 4</b>   | <b>678</b> |
| Registry ID: 110070254818   |                             |                                |                  |            |
| <b>IBM FEDERAL SYSTEMS</b>  | <b>9201 CORPORATE BOULE</b> | <b>W 0 - 1/8 (0.049 mi.)</b>   | <b>ES682 / 3</b> | <b>690</b> |
| Registry ID: 110003520798   |                             |                                |                  |            |
| <b>J T C ENVIRONMENTAL</b>  | <b>4 RESEARCH PLACE SUI</b> | <b>WSW 0 - 1/8 (0.052 mi.)</b> | <b>FG699 / 4</b> | <b>702</b> |
| Registry ID: 110005968088   |                             |                                |                  |            |
| <b>RESEARCH PLACE, 4</b>    | <b>4 RESEARCH PLACE</b>     | <b>WSW 0 - 1/8 (0.052 mi.)</b> | <b>FG700 / 4</b> | <b>705</b> |

## EXECUTIVE SUMMARY

|                                 |                             |                                |                  |            |
|---------------------------------|-----------------------------|--------------------------------|------------------|------------|
| Registry ID: 110001690527       |                             |                                |                  |            |
| <b>RESEARCH COURT, 2</b>        | <b>2 RESEARCH COURT</b>     | <b>WSW 0 - 1/8 (0.052 mi.)</b> | <b>FH706 / 4</b> | <b>708</b> |
| Registry ID: 110001280471       |                             |                                |                  |            |
| <b>MONTGOMERY COUNTY PO</b>     | <b>1451 SEVEN LOCKS RD</b>  | <b>SW 0 - 1/8 (0.054 mi.)</b>  | <b>FJ714 / 5</b> | <b>716</b> |
| Registry ID: 110019893123       |                             |                                |                  |            |
| <b>GUDE PICCARD PARTNER</b>     | <b>1301 PICCARD DRIVE</b>   | <b>N 0 - 1/8 (0.055 mi.)</b>   | <b>FK721 / 4</b> | <b>724</b> |
| Registry ID: 110001258460       |                             |                                |                  |            |
| <b>FIRESIDE CONDOMINIUM</b>     | <b>116 DUVALL LANE</b>      | <b>NE 0 - 1/8 (0.056 mi.)</b>  | <b>FA727 / 1</b> | <b>727</b> |
| Registry ID: 110001281354       |                             |                                |                  |            |
| <b>BIALEK'S MEDICAL ART</b>     | <b>9075 COMPRINT COURT</b>  | <b>SSW 0 - 1/8 (0.057 mi.)</b> | <b>EJ732 / 2</b> | <b>731</b> |
| Registry ID: 110001318280       |                             |                                |                  |            |
| <b>GEICO</b>                    | <b>2800 TOWER OAKS BLVD</b> | <b>ESE 0 - 1/8 (0.061 mi.)</b> | <b>FN747 / 5</b> | <b>740</b> |
| Registry ID: 110003544059       |                             |                                |                  |            |
| <b>HORIZON DISTRIBUTORS</b>     | <b>16031 INDUSTRIAL DRI</b> | <b>SSW 0 - 1/8 (0.062 mi.)</b> | <b>FO750 / 2</b> | <b>743</b> |
| Registry ID: 110001783678       |                             |                                |                  |            |
| <b>SEMIX INC</b>                | <b>15801 GAITHER RD</b>     | <b>NNE 0 - 1/8 (0.062 mi.)</b> | <b>759 / 1</b>   | <b>769</b> |
| Registry ID: 110003514153       |                             |                                |                  |            |
| TARGET STORE T1193              | 25 GRAND CORNER AVEN        | SSE 0 - 1/8 (0.063 mi.)        | FQ764 / 1        | 784        |
| Registry ID: 110070245482       |                             |                                |                  |            |
| <b>HOME DEPOT HD2509</b>        | <b>7111 WESTLAKE TERR</b>   | <b>W 0 - 1/8 (0.065 mi.)</b>   | <b>FS775 / 8</b> | <b>800</b> |
| Registry ID: 110041675041       |                             |                                |                  |            |
| <b>HOME DEPOT 2574</b>          | <b>7111 WESTLAKE TERR</b>   | <b>W 0 - 1/8 (0.065 mi.)</b>   | <b>FS776 / 8</b> | <b>800</b> |
| Registry ID: 110014456917       |                             |                                |                  |            |
| <b>SEARS ROEBUCK - 7111</b>     | <b>7111 WESTLAKE TERRAC</b> | <b>W 0 - 1/8 (0.065 mi.)</b>   | <b>FS777 / 8</b> | <b>801</b> |
| Registry ID: 110001281381       |                             |                                |                  |            |
| <b>BEST WESTERN - ROCKV</b>     | <b>1251 WEST MONTGOMERY</b> | <b>WNW 0 - 1/8 (0.066 mi.)</b> | <b>FU786 / 4</b> | <b>806</b> |
| Registry ID: 110012750834       |                             |                                |                  |            |
| <b>RAMADA INN - ROCKVI</b>      | <b>1251 MONTGOMERY AVEN</b> | <b>WNW 0 - 1/8 (0.066 mi.)</b> | <b>FU788 / 4</b> | <b>809</b> |
| Registry ID: 110001690091       |                             |                                |                  |            |
| <b>KAISER PERMANENTE SH</b>     | <b>1396 PICCARD DR</b>      | <b>ESE 0 - 1/8 (0.066 mi.)</b> | <b>FV790 / 4</b> | <b>811</b> |
| Registry ID: 110055450042       |                             |                                |                  |            |
| <b>WOODLEY GARDENS ELEM</b>     | <b>1150 CARNATION DRIVE</b> | <b>ENE 0 - 1/8 (0.069 mi.)</b> | <b>FX810 / 4</b> | <b>826</b> |
| Registry ID: 110001280970       |                             |                                |                  |            |
| <b>CHEVRON</b>                  | <b>10003 FIELDS DRIVE</b>   | <b>S 0 - 1/8 (0.073 mi.)</b>   | <b>GD832 / 1</b> | <b>844</b> |
| Registry ID: 110022939187       |                             |                                |                  |            |
| <b>NORTHROP GRUMMAN SYS</b>     | <b>9318 GAITHER ROAD</b>    | <b>NNE 0 - 1/8 (0.074 mi.)</b> | <b>GE837 / 1</b> | <b>851</b> |
| Registry ID: 110012706580       |                             |                                |                  |            |
| <b>AMERICAN TRADING &amp; P</b> | <b>1860 RESEARCH BOULEV</b> | <b>SSW 0 - 1/8 (0.074 mi.)</b> | <b>FP840 / 4</b> | <b>856</b> |
| Registry ID: 110001258442       |                             |                                |                  |            |
| HOME DEPOT #HD2550              | 15740 SHADY GROVE RD        | NNW 0 - 1/8 (0.080 mi.)        | GK856 / 2        | 874        |
| Registry ID: 110003539172       |                             |                                |                  |            |
| <b>KODAK PROCESSING LAB</b>     | <b>1 CHOKE CHERRY ROAD</b>  | <b>NE 0 - 1/8 (0.082 mi.)</b>  | <b>GN864 / 2</b> | <b>880</b> |
| Registry ID: 110001783311       |                             |                                |                  |            |
| <b>WEST, JULIUS MIDDLE</b>      | <b>651 GREAT FALLS ROAD</b> | <b>NW 0 - 1/8 (0.082 mi.)</b>  | <b>GO866 / 4</b> | <b>883</b> |
| Registry ID: 110001785131       |                             |                                |                  |            |
| <b>OPTELECOM INC</b>            | <b>9300 GAITHER RD</b>      | <b>NE 0 - 1/8 (0.083 mi.)</b>  | <b>GE876 / 1</b> | <b>892</b> |

## EXECUTIVE SUMMARY

|   |                             |                                |                   |             |
|---|-----------------------------|--------------------------------|-------------------|-------------|
| Registry ID: 110003534970   |                             |                                |                   |             |
| CHAMPIONS ONCOLOGY,<br>Registry ID: 110070516031                                    | 1330 PICCARD DR, STE        | ENE 0 - 1/8 (0.084 mi.)        | GQ885 / 4         | 912         |
| PROMETIC BIOTHERAPEU<br>Registry ID: 110044929986                                   | 1330 PICCARD DR 2ND         | ENE 0 - 1/8 (0.084 mi.)        | GQ889 / 4         | 927         |
| <b>BIOQUAL, INC</b><br>Registry ID: 110066957797                                    | <b>1330 PICCARD DR, STE</b> | <b>ENE 0 - 1/8 (0.084 mi.)</b> | <b>GQ890 / 4</b>  | <b>927</b>  |
| <b>MARS SYMBIOSCIENCE</b><br>Registry ID: 110043310299                              | <b>1330 PICCARD DR</b>      | <b>ENE 0 - 1/8 (0.084 mi.)</b> | <b>GQ894 / 4</b>  | <b>958</b>  |
| <b>MIDWEST RESEARCH INS</b><br>Registry ID: 110012274804                            | <b>1330 PICCARD DR</b>      | <b>ENE 0 - 1/8 (0.084 mi.)</b> | <b>GQ896 / 4</b>  | <b>962</b>  |
| <b>MARS SYMBIOSCIENCE</b><br>Registry ID: 110003513868<br>Registry ID: 110001773689 | <b>1330 PICCARD DR</b>      | <b>ENE 0 - 1/8 (0.084 mi.)</b> | <b>GQ897 / 4</b>  | <b>963</b>  |
| BENEVIR BIOPHARM, IN<br>Registry ID: 110070432607                                   | 1330 PICCARD DR, STE        | ENE 0 - 1/8 (0.084 mi.)        | GQ899 / 4         | 967         |
| <b>RIEGER COMMUNICATION</b><br>Registry ID: 110003538734                            | <b>16027 INDUSTRIAL DR</b>  | <b>SSW 0 - 1/8 (0.085 mi.)</b> | <b>FO909 / 1</b>  | <b>975</b>  |
| <b>PROMETIC BIOTHERAPEU</b><br>Registry ID: 110039528507                            | <b>9315 GAITHER RD</b>      | <b>NNE 0 - 1/8 (0.086 mi.)</b> | <b>GE915 / 1</b>  | <b>980</b>  |
| <b>AMERICAN RED CROSS</b><br>Registry ID: 110015325101                              | <b>9313-19 GAITHER RD</b>   | <b>NNE 0 - 1/8 (0.086 mi.)</b> | <b>GE917 / 1</b>  | <b>987</b>  |
| <b>DICK'S SPORTING GOOD</b><br>Registry ID: 110066957430                            | <b>2 GRAND CORNER AVE</b>   | <b>WSW 0 - 1/8 (0.086 mi.)</b> | <b>920 / 1</b>    | <b>989</b>  |
| <b>GUMPERT, FRANK PRINT</b><br>Registry ID: 110003521635                            | <b>9311 GAITHER RD</b>      | <b>NNE 0 - 1/8 (0.089 mi.)</b> | <b>GE926 / 1</b>  | <b>996</b>  |
| <b>REMED - 9401 FIELDS</b><br>Registry ID: 110001851201                             | <b>9401 FIELDS ROAD</b>     | <b>WNW 0 - 1/8 (0.089 mi.)</b> | <b>GS928 / 1</b>  | <b>1000</b> |
| <b>CHEMLAWN CORPORATION</b><br>Registry ID: 110005973394                            | <b>9230 GAITHER ROAD</b>    | <b>NE 0 - 1/8 (0.089 mi.)</b>  | <b>GT932 / 1</b>  | <b>1002</b> |
| <b>SHELL - MOTIVA</b><br>Registry ID: 110019871842                                  | <b>1250 MONTGOMERY AVEN</b> | <b>W 0 - 1/8 (0.091 mi.)</b>   | <b>FU938 / 4</b>  | <b>1006</b> |
| <b>EG&amp;G WALLAC INC</b><br>Registry ID: 110003546949                             | <b>9238 GAITHER RD</b>      | <b>NE 0 - 1/8 (0.091 mi.)</b>  | <b>GT955 / 1</b>  | <b>1020</b> |
| <b>RED LINE PUMPING STA</b><br>Registry ID: 110017355994                            | <b>GLENALLEN-OLIVER-WHE</b> | <b>SW 0 - 1/8 (0.093 mi.)</b>  | <b>967 / 9</b>    | <b>1031</b> |
| <b>MONT. CO. GOV. 1301</b><br>Registry ID: 110019892142                             | <b>1301 SEVEN LOCKS ROA</b> | <b>W 0 - 1/8 (0.096 mi.)</b>   | <b>HB982 / 5</b>  | <b>1040</b> |
| DIVISION OF FACILITI<br>Registry ID: 110070245492                                   | 1301 SEVEN LOCKS RD         | W 0 - 1/8 (0.096 mi.)          | HB986 / 5         | 1043        |
| <b>COLEMAN CADILLAC</b><br>Registry ID: 110019885043                                | <b>10400 AUTO PARK AVEN</b> | <b>W 0 - 1/8 (0.098 mi.)</b>   | <b>FS996 / 8</b>  | <b>1056</b> |
| <b>SHELL</b><br>Registry ID: 110001851158   | <b>15730 SHADY GROVE RO</b> | <b>NNE 0 - 1/8 (0.098 mi.)</b> | <b>HD998 / 2</b>  | <b>1057</b> |
| <b>GFP RESIDENTIAL HOLD</b><br>Registry ID: 110058288632                            | <b>12400 AND 12430 PARK</b> | <b>WSW 0 - 1/8 (0.099 mi.)</b> | <b>GB1002 / 5</b> | <b>1060</b> |
| <b>WOODFIN SUITES</b>   | <b>1380 PICCARD DRIVE</b>   | <b>NE 0 - 1/8 (0.100 mi.)</b>  | <b>1005 / 4</b>   | <b>1062</b> |



## EXECUTIVE SUMMARY

|                                 |                             |                                |                    |             |
|---------------------------------|-----------------------------|--------------------------------|--------------------|-------------|
| Registry ID: 110013403655       |                             |                                |                    |             |
| UNITED PARCEL SERVIC            | 9401 GAITHER ROAD           | ESE 0 - 1/8 (0.100 mi.)        | HF1013 / 1         | 1066        |
| Registry ID: 110001837941       |                             |                                |                    |             |
| <b>NATIONAL LAB CTR</b>         | <b>1401 RESEARCH BOULEV</b> | <b>WSW 0 - 1/8 (0.101 mi.)</b> | <b>HG1066 / 4</b>  | <b>1092</b> |
| Registry ID: 110005968097       |                             |                                |                    |             |
| <b>RESEARCH BOULEVARD,</b>      | <b>1401 RESEARCH BOULEV</b> | <b>WSW 0 - 1/8 (0.101 mi.)</b> | <b>HG1068 / 4</b>  | <b>1098</b> |
| Registry ID: 110001690475       |                             |                                |                    |             |
| <b>MONT. CO. GOV. 1283</b>      | <b>1283 SEVEN LOCKS ROA</b> | <b>SW 0 - 1/8 (0.102 mi.)</b>  | <b>HI1079 / 5</b>  | <b>1114</b> |
| Registry ID: 110001783712       |                             |                                |                    |             |
| <b>MATERIALS TESTING LA</b>     | <b>1283 SEVEN LOCKS ROA</b> | <b>SW 0 - 1/8 (0.102 mi.)</b>  | <b>HI1080 / 5</b>  | <b>1115</b> |
| Registry ID: 110005967971       |                             |                                |                    |             |
| <b>E G &amp; G-W A S C INC</b>  | <b>9218-9220 GAITHER RD</b> | <b>NE 0 - 1/8 (0.107 mi.)</b>  | <b>GT1117 / 1</b>  | <b>1148</b> |
| Registry ID: 110003509944       |                             |                                |                    |             |
| <b>WESTERN, LLC.</b>            | <b>4 CHOICE CHERRY RD.</b>  | <b>NE 0 - 1/8 (0.107 mi.)</b>  | <b>HN1123 / 2</b>  | <b>1153</b> |
| Registry ID: 110013327140       |                             |                                |                    |             |
| <b>THE TOWER COMPANIES</b>      | <b>2000 TOWER OAKS BLVD</b> | <b>E 0 - 1/8 (0.107 mi.)</b>   | <b>HO1128 / 5</b>  | <b>1158</b> |
| Registry ID: 110067266069       |                             |                                |                    |             |
| <b>MONT. CO. GOV. 1307</b>      | <b>1307 SEVEN LOCKS ROA</b> | <b>WSW 0 - 1/8 (0.108 mi.)</b> | <b>HP1135 / 5</b>  | <b>1165</b> |
| Registry ID: 110019893105       |                             |                                |                    |             |
| <b>SOLAREX CORP</b>             | <b>1335 PICCARD DR</b>      | <b>ENE 0 - 1/8 (0.109 mi.)</b> | <b>GQ1141 / 4</b>  | <b>1168</b> |
| Registry ID: 110003512235       |                             |                                |                    |             |
| <b>FIRST BAPTIST CHURCH</b>     | <b>ADCLARE ROAD</b>         | <b>ENE 0 - 1/8 (0.110 mi.)</b> | <b>GW1143 / 4</b>  | <b>1170</b> |
| Registry ID: 110019886293       |                             |                                |                    |             |
| <b>BETHESDA MAINTENANCE</b>     | <b>10901 WEST LAKE DR</b>   | <b>S 0 - 1/8 (0.110 mi.)</b>   | <b>HS1147 / 8</b>  | <b>1174</b> |
| Registry ID: 110022387059       |                             |                                |                    |             |
| <b>BETHESDA MAINTENANCE</b>     | <b>10901 WEST LAKE DR</b>   | <b>S 0 - 1/8 (0.110 mi.)</b>   | <b>HS1148 / 8</b>  | <b>1175</b> |
| Registry ID: 110009680265       |                             |                                |                    |             |
| <b>TRI-STATE STONE CO./</b>     | <b>8200 SEVEN LOCKS ROA</b> | <b>WSW 0 - 1/8 (0.112 mi.)</b> | <b>HT1163 / 10</b> | <b>1207</b> |
| Registry ID: 110009680764       |                             |                                |                    |             |
| <b>FRENCH INTERNATIONAL</b>     | <b>9600 FOREST ROAD</b>     | <b>S 0 - 1/8 (0.113 mi.)</b>   | <b>HU1168 / 8</b>  | <b>1211</b> |
| Registry ID: 110001690965       |                             |                                |                    |             |
| <b>SRA TECHNOLOGIES INC</b>     | <b>4 RESEARCH COURT</b>     | <b>SE 0 - 1/8 (0.115 mi.)</b>  | <b>HX1178 / 4</b>  | <b>1224</b> |
| Registry ID: 110003518168       |                             |                                |                    |             |
| <b>BIOQUAL, INC</b>             | <b>4 RESEARCH CT, STE 1</b> | <b>SE 0 - 1/8 (0.115 mi.)</b>  | <b>HX1182 / 4</b>  | <b>1228</b> |
| Registry ID: 110069281752       |                             |                                |                    |             |
| <b>MACY'S EAST- MONTGOM</b>     | <b>7125 DEMOCRACY BLVD</b>  | <b>W 0 - 1/8 (0.115 mi.)</b>   | <b>HY1189 / 8</b>  | <b>1241</b> |
| Registry ID: 110043545599       |                             |                                |                    |             |
| Registry ID: 110003515232       |                             |                                |                    |             |
| <b>C &amp; P TELEPHONE - 93</b> | <b>9321 GAITHER RD</b>      | <b>ESE 0 - 1/8 (0.117 mi.)</b> | <b>IC1214 / 1</b>  | <b>1258</b> |
| Registry ID: 110019884945       |                             |                                |                    |             |
| <b>FED. OF AMER. SOC. F</b>     | <b>9650 ROCKVILLE PIKE</b>  | <b>SSW 0 - 1/8 (0.120 mi.)</b> | <b>1235 / 9</b>    | <b>1278</b> |
| Registry ID: 110001247543       |                             |                                |                    |             |
| <b>AMERICAN PLANT FOOD</b>      | <b>7405 RIVER ROAD</b>      | <b>E 0 - 1/8 (0.125 mi.)</b>   | <b>1251 / 10</b>   | <b>1291</b> |
| Registry ID: 110028142971       |                             |                                |                    |             |
| <b>SEMIX INC</b>                | <b>1455 RESEARCH BLVD</b>   | <b>WSW 0 - 1/8 (0.125 mi.)</b> | <b>IK1254 / 4</b>  | <b>1297</b> |
| Registry ID: 110005968471       |                             |                                |                    |             |
| Registry ID: 110005968391       |                             |                                |                    |             |

## EXECUTIVE SUMMARY

|                             |                             |                                  |                    |             |
|-----------------------------|-----------------------------|----------------------------------|--------------------|-------------|
| Registry ID: 110003515134   |                             |                                  |                    |             |
| <b>BOSCH TELECOM INC</b>    | <b>9201 GAITHER RD</b>      | <b>NE 1/8 - 1/4 (0.130 mi.)</b>  | <b>IA1280 / 1</b>  | <b>1314</b> |
| Registry ID: 110003540605   |                             |                                  |                    |             |
| <b>SPECIFIED WOODWORKIN</b> | <b>9025 COMPINT CT</b>      | <b>ESE 1/8 - 1/4 (0.133 mi.)</b> | <b>IQ1292 / 2</b>  | <b>1322</b> |
| Registry ID: 110003518159   |                             |                                  |                    |             |
| <b>MESO SCALE DIAGNOSTI</b> | <b>9161 INDUSTRIAL CT</b>   | <b>SSW 1/8 - 1/4 (0.136 mi.)</b> | <b>IX1300 / 2</b>  | <b>1330</b> |
| Registry ID: 110018896275   |                             |                                  |                    |             |
| <b>PATTON PRINTING</b>      | <b>9109 INDUSTRIAL CT</b>   | <b>SSW 1/8 - 1/4 (0.136 mi.)</b> | <b>IX1301 / 2</b>  | <b>1331</b> |
| Registry ID: 110003545575   |                             |                                  |                    |             |
| <b>BETHESDA COUNTRY CLU</b> | <b>7601 BRADLEY BOULEVA</b> | <b>NW 1/8 - 1/4 (0.136 mi.)</b>  | <b>IY1303 / 10</b> | <b>1337</b> |
| Registry ID: 110001247730   |                             |                                  |                    |             |
| <b>POOKS HILL ROAD, 540</b> | <b>5400 POOKS HILL ROAD</b> | <b>ESE 1/8 - 1/4 (0.137 mi.)</b> | <b>HL1307 / 8</b>  | <b>1342</b> |
| Registry ID: 110001767963   |                             |                                  |                    |             |
| <b>BETHESDA MARRIOTT HO</b> | <b>5151 POOKS HILL ROAD</b> | <b>WSW 1/8 - 1/4 (0.138 mi.)</b> | <b>IT1311 / 9</b>  | <b>1345</b> |
| Registry ID: 110017882852   |                             |                                  |                    |             |
| <b>TRACOR INC</b>           | <b>1601 RESEARCH BOULEV</b> | <b>WSW 1/8 - 1/4 (0.139 mi.)</b> | <b>JA1316 / 4</b>  | <b>1351</b> |
| Registry ID: 110005969407   |                             |                                  |                    |             |
| <b>POTOMAC VALLEY NURSI</b> | <b>1235 POTOMAC VALLEY</b>  | <b>NE 1/8 - 1/4 (0.140 mi.)</b>  | <b>JC1319 / 5</b>  | <b>1355</b> |
| Registry ID: 110001783437   |                             |                                  |                    |             |
| <b>BRIGHTON VILLAGE APT</b> | <b>345-A WEST SIDE DRIV</b> | <b>SW 1/8 - 1/4 (0.141 mi.)</b>  | <b>JE1326 / 1</b>  | <b>1362</b> |
| Registry ID: 110028110041   |                             |                                  |                    |             |
| CHAMPIONS ONCOLOGY,         | 1405 RESEARCH BLVD,         | WSW 1/8 - 1/4 (0.143 mi.)        | JF1333 / 4         | 1371        |
| Registry ID: 110070516030   |                             |                                  |                    |             |
| <b>AERAS</b>                | <b>1405 RESEARCH BLVD</b>   | <b>WSW 1/8 - 1/4 (0.143 mi.)</b> | <b>JF1336 / 4</b>  | <b>1375</b> |
| Registry ID: 110043545429   |                             |                                  |                    |             |
| <b>BECHTEL POWER CORP</b>   | <b>9801 WASHINGTONIAN B</b> | <b>WSW 1/8 - 1/4 (0.144 mi.)</b> | <b>JL1342 / 1</b>  | <b>1381</b> |
| Registry ID: 110003504244   |                             |                                  |                    |             |
| <b>SCIENCE APPLICATIONS</b> | <b>3 CHOKE CHERRY ROAD</b>  | <b>ESE 1/8 - 1/4 (0.147 mi.)</b> | <b>JB1350 / 2</b>  | <b>1387</b> |
| Registry ID: 110003513047   |                             |                                  |                    |             |
| <b>JC VENTER INSTITUTE</b>  | <b>5 RESEARCH PL</b>        | <b>WSW 1/8 - 1/4 (0.147 mi.)</b> | <b>JK1353 / 4</b>  | <b>1392</b> |
| Registry ID: 110022380332   |                             |                                  |                    |             |
| <b>PHILLIPS PUBLISHING</b>  | <b>1201 SEVEN LOCKS RD</b>  | <b>WSW 1/8 - 1/4 (0.148 mi.)</b> | <b>JL1356 / 5</b>  | <b>1395</b> |
| Registry ID: 110003536166   |                             |                                  |                    |             |
| <b>STATE POLICE BARRACK</b> | <b>7915 MONTROSE ROAD</b>   | <b>WNW 1/8 - 1/4 (0.149 mi.)</b> | <b>JM1367 / 5</b>  | <b>1405</b> |
| Registry ID: 110012615447   |                             |                                  |                    |             |
| <b>ARE 5 RESEARCH PLACE</b> | <b>5 RESEARCH PLACE</b>     | <b>SW 1/8 - 1/4 (0.153 mi.)</b>  | <b>JP1375 / 4</b>  | <b>1411</b> |
| Registry ID: 110015634535   |                             |                                  |                    |             |
| <b>NIDCD/NHLBI 5 RESEAR</b> | <b>5 RESEARCH CT</b>        | <b>SW 1/8 - 1/4 (0.153 mi.)</b>  | <b>JP1376 / 4</b>  | <b>1423</b> |
| Registry ID: 110003526685   |                             |                                  |                    |             |
| <b>GROSVENOR PLACE, 104</b> | <b>10401 GROSVENOR LANE</b> | <b>NE 1/8 - 1/4 (0.159 mi.)</b>  | <b>JU1392 / 9</b>  | <b>1430</b> |
| Registry ID: 110013344844   |                             |                                  |                    |             |
| <b>EXXON-MONTGOMERY MAL</b> | <b>10201 WESTLAKE DRIVE</b> | <b>NW 1/8 - 1/4 (0.167 mi.)</b>  | <b>JZ1435 / 8</b>  | <b>1463</b> |
| Registry ID: 110019874796   |                             |                                  |                    |             |
| <b>BIO VERIS CORP</b>       | <b>9101 ARBUCKLE DR</b>     | <b>SSW 1/8 - 1/4 (0.167 mi.)</b> | <b>KB1440 / 2</b>  | <b>1470</b> |
| Registry ID: 110015817598   |                             |                                  |                    |             |
| <b>HEWLETT-PACKARD</b>      | <b>2 CHOKE CHERRY ROAD</b>  | <b>E 1/8 - 1/4 (0.170 mi.)</b>   | <b>KH1461 / 2</b>  | <b>1489</b> |

## EXECUTIVE SUMMARY

|                             |                             |                                  |                   |             |
|-----------------------------|-----------------------------|----------------------------------|-------------------|-------------|
| Registry ID: 110003529272   |                             |                                  |                   |             |
| <b>BIOQUAL INC</b>          | <b>2501 RESEARCH BLVD.</b>  | <b>S 1/8 - 1/4 (0.173 mi.)</b>   | <b>KJ1470 / 4</b> | <b>1494</b> |
| Registry ID: 110001773652   |                             |                                  |                   |             |
| <b>CHEMGEN CORP</b>         | <b>2501 RESEARCH BLVD/</b>  | <b>S 1/8 - 1/4 (0.173 mi.)</b>   | <b>KJ1471 / 4</b> | <b>1507</b> |
| Registry ID: 110022389164   |                             |                                  |                   |             |
| <b>POOKS HILL ROAD, 522</b> | <b>5225 POOKS HILL ROAD</b> | <b>SSW 1/8 - 1/4 (0.179 mi.)</b> | <b>KP1668 / 9</b> | <b>1629</b> |
| Registry ID: 110001281265   |                             |                                  |                   |             |
| <b>GROSVENOR PARK CONDO</b> | <b>10201 GROSVENOR PL.</b>  | <b>NE 1/8 - 1/4 (0.181 mi.)</b>  | <b>KS1879 / 9</b> | <b>1747</b> |
| Registry ID: 110019852426   |                             |                                  |                   |             |
| <b>WASHINGTON CENTER</b>    | <b>9811 WASHINGTON BOUL</b> | <b>SSW 1/8 - 1/4 (0.183 mi.)</b> | <b>KF1889 / 1</b> | <b>1757</b> |
| Registry ID: 110028116713   |                             |                                  |                   |             |
| <b>PROTEINIX INC</b>        | <b>16020 INDUSTRIAL DRI</b> | <b>SSW 1/8 - 1/4 (0.185 mi.)</b> | <b>KX1899 / 1</b> | <b>1770</b> |
| Registry ID: 110005974357   |                             |                                  |                   |             |
| <b>PRO VIRUS INC</b>        | <b>16020 INDUSTRIAL DRI</b> | <b>SSW 1/8 - 1/4 (0.185 mi.)</b> | <b>KX1900 / 1</b> | <b>1770</b> |
| Registry ID: 110005974348   |                             |                                  |                   |             |
| MESO SCALE DIAGNOSTI        | 16020 INDUSTRIAL DR         | SSW 1/8 - 1/4 (0.185 mi.)        | KX1903 / 1        | 1775        |
| Registry ID: 110018896284   |                             |                                  |                   |             |
| BIOVERIS CORP               | 16020 INDUSTRIAL DR         | SSW 1/8 - 1/4 (0.185 mi.)        | KX1906 / 1        | 1778        |
| Registry ID: 110005974696   |                             |                                  |                   |             |
| <b>PRO NEURON INC</b>       | <b>16020 INDUSTRIAL DRI</b> | <b>SSW 1/8 - 1/4 (0.185 mi.)</b> | <b>KX1907 / 1</b> | <b>1778</b> |
| Registry ID: 110005974758   |                             |                                  |                   |             |
| <b>RESEARCH BOULEVARD,</b>  | <b>1700 RESEARCH BOULEV</b> | <b>WSW 1/8 - 1/4 (0.186 mi.)</b> | <b>KY1911 / 4</b> | <b>1783</b> |
| Registry ID: 110001786657   |                             |                                  |                   |             |
| <b>CHEMGEN CORPORATION</b>  | <b>16016 INDUSTRIAL DR</b>  | <b>SSW 1/8 - 1/4 (0.188 mi.)</b> | <b>KX1928 / 1</b> | <b>1793</b> |
| Registry ID: 110003525329   |                             |                                  |                   |             |
| <b>BRAKE SHOP INC, THE</b>  | <b>9156 GAITHER RD</b>      | <b>NE 1/8 - 1/4 (0.190 mi.)</b>  | <b>KO1933 / 1</b> | <b>1798</b> |
| Registry ID: 110003540614   |                             |                                  |                   |             |
| <b>COLLINGSWOOD NURSING</b> | <b>299 HURLEY AVENUE</b>    | <b>WNW 1/8 - 1/4 (0.191 mi.)</b> | <b>LC1937 / 4</b> | <b>1801</b> |
| Registry ID: 110001785435   |                             |                                  |                   |             |
| <b>MCCALL MILLWORK</b>      | <b>16010 INDUSTRIAL DRI</b> | <b>SSW 1/8 - 1/4 (0.194 mi.)</b> | <b>KX1950 / 1</b> | <b>1811</b> |
| Registry ID: 110001280943   |                             |                                  |                   |             |
| <b>TDD MD LLC</b>           | <b>16010 INDUSTRIAL DR</b>  | <b>SSW 1/8 - 1/4 (0.194 mi.)</b> | <b>KX1951 / 1</b> | <b>1812</b> |
| Registry ID: 110005979478   |                             |                                  |                   |             |
| <b>SHADY GROVE ROAD, 15</b> | <b>15825 SHADY GROVE RO</b> | <b>NNE 1/8 - 1/4 (0.200 mi.)</b> | <b>LF1961 / 2</b> | <b>1819</b> |
| Registry ID: 110001783936   |                             |                                  |                   |             |
| <b>HEKIMIAN LABORATORIE</b> | <b>15825 SHADY GROVE RO</b> | <b>NNE 1/8 - 1/4 (0.200 mi.)</b> | <b>LF1962 / 2</b> | <b>1820</b> |
| Registry ID: 110005474548   |                             |                                  |                   |             |
| <b>U S DEPT OF JUSTICE</b>  | <b>1151-D SEVEN LOCKS R</b> | <b>WSW 1/8 - 1/4 (0.202 mi.)</b> | <b>LG1967 / 5</b> | <b>1825</b> |
| Registry ID: 110003506000   |                             |                                  |                   |             |
| <b>OPTELECOM INC</b>        | <b>15930 LUANNE DRIVE</b>   | <b>S 1/8 - 1/4 (0.204 mi.)</b>   | <b>LI1975 / 2</b> | <b>1831</b> |
| Registry ID: 110003534569   |                             |                                  |                   |             |
| <b>EXXON RAS 25738</b>      | <b>10211 WEST LAKE DR</b>   | <b>WSW 1/8 - 1/4 (0.204 mi.)</b> | <b>LJ1981 / 8</b> | <b>1839</b> |
| Registry ID: 110001690279   |                             |                                  |                   |             |
| <b>TEXACO SERVICE STATI</b> | <b>10211 WESTLAKE DRIVE</b> | <b>WSW 1/8 - 1/4 (0.204 mi.)</b> | <b>LJ1985 / 8</b> | <b>1844</b> |
| Registry ID: 110019882395   |                             |                                  |                   |             |
| <b>WOODLEY GARDENS SWIM</b> | <b>850 NELSON STREET</b>    | <b>ENE 1/8 - 1/4 (0.205 mi.)</b> | <b>LK1990 / 4</b> | <b>1850</b> |



## EXECUTIVE SUMMARY

|                             |                             |                                  |                    |             |
|-----------------------------|-----------------------------|----------------------------------|--------------------|-------------|
| Registry ID: 110015315782   |                             |                                  |                    |             |
| <b>A &amp; R BODY SHOP</b>  | <b>16001 INDUSTRIAL DRI</b> | <b>NE 1/8 - 1/4 (0.205 mi.)</b>  | <b>LL1996 / 1</b>  | <b>1854</b> |
| Registry ID: 110001827970   |                             |                                  |                    |             |
| <b>SEVEN LOCKS CLEANERS</b> | <b>1097 SEVEN LOCKS ROA</b> | <b>WSW 1/8 - 1/4 (0.207 mi.)</b> | <b>LG2007 / 5</b>  | <b>1863</b> |
| Registry ID: 110001250529   |                             |                                  |                    |             |
| <b>GRIMM, R E CO</b>        | <b>16000 INDUSTRIAL DR</b>  | <b>SSW 1/8 - 1/4 (0.212 mi.)</b> | <b>KX2017 / 1</b>  | <b>1871</b> |
| Registry ID: 110006507100   |                             |                                  |                    |             |
| <b>ST. JANE DE CHANTAL</b>  | <b>9525 OLD GEORGETOWN</b>  | <b>SSE 1/8 - 1/4 (0.215 mi.)</b> | <b>LV2028 / 8</b>  | <b>1880</b> |
| Registry ID: 110001783268   |                             |                                  |                    |             |
| <b>SAVIN CORP</b>           | <b>15920 TOURNAMENT DR</b>  | <b>S 1/8 - 1/4 (0.221 mi.)</b>   | <b>LI2042 / 2</b>  | <b>1888</b> |
| Registry ID: 110003504262   |                             |                                  |                    |             |
| <b>SEARS ROEBUCK - 1030</b> | <b>10301 WESTLAKE DRIVE</b> | <b>W 1/8 - 1/4 (0.222 mi.)</b>   | <b>MA2045 / 8</b>  | <b>1891</b> |
| Registry ID: 110001786238   |                             |                                  |                    |             |
| <b>CHEVRON GAS STATION</b>  | <b>15830 SHADY GROVE RO</b> | <b>NNE 1/8 - 1/4 (0.226 mi.)</b> | <b>LF2057 / 2</b>  | <b>1899</b> |
| Registry ID: 110001689931   |                             |                                  |                    |             |
| <b>BOYD'S PIANO - 9107D</b> | <b>9107D GAITHER ROAD</b>   | <b>SSW 1/8 - 1/4 (0.229 mi.)</b> | <b>MH2071 / 2</b>  | <b>1905</b> |
| Registry ID: 110001953173   |                             |                                  |                    |             |
| <b>WASHINGTON TOWER CON</b> | <b>9701 FIELDS ROAD</b>     | <b>SSW 1/8 - 1/4 (0.233 mi.)</b> | <b>MI2093 / 1</b>  | <b>1925</b> |
| Registry ID: 110019906075   |                             |                                  |                    |             |
| <b>WYNGATE ELEMENTARY S</b> | <b>9300 WADSWORTH DRIVE</b> | <b>SSE 1/8 - 1/4 (0.234 mi.)</b> | <b>MK2100 / 11</b> | <b>1930</b> |
| Registry ID: 110001281014   |                             |                                  |                    |             |
| <b>DRYCLEAN PLUS</b>        | <b>10311 WESTLAKE DRIVE</b> | <b>W 1/8 - 1/4 (0.236 mi.)</b>   | <b>MA2111 / 7</b>  | <b>1938</b> |
| Registry ID: 110005025631   |                             |                                  |                    |             |
| MODAVAR PHARMACEUTIC        | 9119 GAITHER RD, STE        | SSW 1/8 - 1/4 (0.236 mi.)        | MH2117 / 2         | 1950        |
| Registry ID: 110070432640   |                             |                                  |                    |             |
| <b>SHADY GROVE CLEANERS</b> | <b>9035 GAITHER RD</b>      | <b>S 1/8 - 1/4 (0.237 mi.)</b>   | <b>MM2120 / 2</b>  | <b>1952</b> |
| Registry ID: 110003511806   |                             |                                  |                    |             |
| <b>PALISADES SWIMMING P</b> | <b>6918 SEVEN LOCKS ROA</b> | <b>S 1/8 - 1/4 (0.240 mi.)</b>   | <b>MO2133 / 10</b> | <b>1964</b> |
| Registry ID: 110015720148   |                             |                                  |                    |             |
| <b>MUDDY BRANCH CLEANER</b> | <b>259 MUDDY BRANCH RD</b>  | <b>WNW 1/8 - 1/4 (0.241 mi.)</b> | <b>MP2136 / 1</b>  | <b>1967</b> |
| Registry ID: 110003521644   |                             |                                  |                    |             |
| <b>MONTGOMERY COUNTY PO</b> | <b>2350 RESEARCH BLVD R</b> | <b>WSW 1/8 - 1/4 (0.244 mi.)</b> | <b>2142 / 4</b>    | <b>1972</b> |
| Registry ID: 110003522607   |                             |                                  |                    |             |
| <b>BROOMALL PRINTING CO</b> | <b>9123 GAITHER RD</b>      | <b>SSW 1/8 - 1/4 (0.245 mi.)</b> | <b>MF2146 / 2</b>  | <b>1978</b> |
| Registry ID: 110003521706   |                             |                                  |                    |             |

### MD ASBESTOS: Asbestos Notification Listing

A review of the MD ASBESTOS list, as provided by EDR, and dated 09/30/2019 has revealed that there are 53 MD ASBESTOS sites within approximately 0.25 miles of the requested target property.

| <u>Site</u>          | <u>Address</u>      | <u>Direction / Distance</u> | <u>Map ID / Focus Map(s)</u> | <u>Page</u> |
|----------------------|---------------------|-----------------------------|------------------------------|-------------|
| EXTERIOR/ GROUND WOR | 5 CHOKE CHERRY ROAD | ESE 0 - 1/8 (0.024 mi.)     | EK553 / 2                    | 563         |
| OFFICE BUILDING      | 5 CHOKE CHERRY RD   | ESE 0 - 1/8 (0.024 mi.)     | EK554 / 2                    | 564         |
| RESEARCH BOULEVARD 1 | 1413 RESEARCH BLVD  | WSW 0 - 1/8 (0.035 mi.)     | ET607 / 4                    | 622         |
| RESEARCH BOULEVARD 1 | 1413 RESEARCH BLVD  | WSW 0 - 1/8 (0.035 mi.)     | ET611 / 4                    | 624         |
| COMMERCIAL           | 9030 COMPRINT COURT | SSE 0 - 1/8 (0.043 mi.)     | EQ652 / 2                    | 668         |
| 4 RESEARCH PLACE     | 4 RESEARCH PLACE    | WSW 0 - 1/8 (0.052 mi.)     | FG698 / 4                    | 700         |
| NEWBOLD DR, 6816     | 6816 NEWBOLD DR     | S 0 - 1/8 (0.065 mi.)       | 784 / 8                      | 805         |

## EXECUTIVE SUMMARY

| Site                        | Address                   | Direction / Distance             | Map ID / Focus Map(s) | Page        |
|-----------------------------|---------------------------|----------------------------------|-----------------------|-------------|
| <b>WOODLEY GARDENS ELEM</b> | <b>1150 CARNATION DR</b>  | <b>ENE 0 - 1/8 (0.069 mi.)</b>   | <b>FX808 / 4</b>      | <b>824</b>  |
| ARROWOOD RD-7505            | 7505 ARROWOOD RD.         | SE 0 - 1/8 (0.070 mi.)           | 814 / 10              | 830         |
| KINGSFORD PL 5909           | 5909 KINGSFORD PL         | SSW 0 - 1/8 (0.087 mi.)          | 922 / 8               | 992         |
| PERSIMMON TREE ROAD-        | 6813 PERSIMMON TREE       | SE 0 - 1/8 (0.112 mi.)           | 1159 / 10             | 1201        |
| FRENCH INTERNATIONAL        | 9600 FOREST ROAD          | S 0 - 1/8 (0.113 mi.)            | HU1169 / 8            | 1214        |
| THE FRENCH INTERNATI        | 9600 FOREST ROAD          | S 0 - 1/8 (0.113 mi.)            | HU1170 / 8            | 1215        |
| FRENCH INTERNATIONAL        | 9600 FOREST RD            | S 0 - 1/8 (0.113 mi.)            | HU1171 / 8            | 1216        |
| FRENCH INTERNATIONAL        | 9600 FOREST ROAD          | S 0 - 1/8 (0.113 mi.)            | HU1173 / 8            | 1220        |
| FRENCH INTERNATIONAL        | 9600 FOREST ROAD          | S 0 - 1/8 (0.113 mi.)            | HU1174 / 8            | 1221        |
| 6705 NEWBOLD DR, NOR        | 6705 NEWBOLD DR           | S 0 - 1/8 (0.117 mi.)            | 1220 / 11             | 1267        |
| CEDAR LANE UU CHURCH        | 9601 CEDAR LANE           | NNE 1/8 - 1/4 (0.128 mi.)        | 1272 / 9              | 1310        |
| WOODHILL RD                 | 10018 WOODHILL RD         | NW 1/8 - 1/4 (0.141 mi.)         | II1323 / 7            | 1359        |
| CROCUS DR - 608             | 608 CROCUS DRIVE          | ENE 1/8 - 1/4 (0.149 mi.)        | JH1359 / 4            | 1398        |
| DAN SMITH                   | 6500 MICHAELS DR.         | S 1/8 - 1/4 (0.150 mi.)          | JN1368 / 11           | 1406        |
| <b>GROSVENOR PARK III -</b> | <b>10401 GROSVENOR PL</b> | <b>NE 1/8 - 1/4 (0.159 mi.)</b>  | <b>JU1403 / 9</b>     | <b>1437</b> |
| GROSVENOR PARK III          | 10401 GROSVENOR           | NE 1/8 - 1/4 (0.159 mi.)         | JU1409 / 9            | 1443        |
| GROSVENOR PARK III          | 10401 GROSVENOR PL        | NE 1/8 - 1/4 (0.159 mi.)         | JU1414 / 9            | 1447        |
| GROSVENOR PARK III-         | 10401 GROSVENOR           | NE 1/8 - 1/4 (0.159 mi.)         | JU1415 / 9            | 1449        |
| WEST SIDE DRIVE             | 423 WEST SIDE DRIVE       | SW 1/8 - 1/4 (0.164 mi.)         | JE1424 / 1            | 1455        |
| CULVER ST.-9709             | 9709 CULVER ST.           | NE 1/8 - 1/4 (0.167 mi.)         | KA1439 / 9            | 1469        |
| BREEZWAY @ 437              | 439 WEST SIDE DRIVE       | SW 1/8 - 1/4 (0.167 mi.)         | JE1444 / 1            | 1477        |
| WEST SIDE DRIVE-439         | 439 WEST SIDE DR.         | SW 1/8 - 1/4 (0.167 mi.)         | JE1445 / 1            | 1478        |
| SAUL POLLACK                | 4704 EDGEFIELD RD         | NE 1/8 - 1/4 (0.170 mi.)         | KG1459 / 9            | 1487        |
| GOYA DR 11925               | 11925 GOYA DR             | S 1/8 - 1/4 (0.176 mi.)          | KN1488 / 5            | 1519        |
| THE PROMENADE-8TH FL        | 5225 POOKS HILL RD        | SSW 1/8 - 1/4 (0.179 mi.)        | KP1520 / 9            | 1537        |
| THE PROMENADE               | 5225 POOKS HILL ROAD      | SSW 1/8 - 1/4 (0.179 mi.)        | KP1530 / 9            | 1544        |
| THE PROMENADE 8TH FL        | 5225 POOKS HILL RD.       | SSW 1/8 - 1/4 (0.179 mi.)        | KP1534 / 9            | 1547        |
| <b>THE PROMENADE - UNIT</b> | <b>5225 POOKS HILL RD</b> | <b>SSW 1/8 - 1/4 (0.179 mi.)</b> | <b>KP1539 / 9</b>     | <b>1550</b> |
| THE PROMENADE (SMOKE        | 5225 POOKS HILL RD        | SSW 1/8 - 1/4 (0.179 mi.)        | KP1544 / 9            | 1556        |
| <b>PROMENADE TOWERS</b>     | <b>5225 POOKS HILL RD</b> | <b>SSW 1/8 - 1/4 (0.179 mi.)</b> | <b>KP1572 / 9</b>     | <b>1571</b> |
| THE PROMENADE- UNIT         | 5225 POOKS HILL ROAD      | SSW 1/8 - 1/4 (0.179 mi.)        | KP1621 / 9            | 1597        |
| THE PROMENADE, 8TH F        | 5225 POOKS HILL RD        | SSW 1/8 - 1/4 (0.179 mi.)        | KP1641 / 9            | 1608        |
| <b>THE PROMENADE - 1812</b> | <b>5225 POOKS HILL RD</b> | <b>SSW 1/8 - 1/4 (0.179 mi.)</b> | <b>KP1649 / 9</b>     | <b>1612</b> |
| THE PROMENADE- UNIT         | 5225 POOKS HILL ROAD      | SSW 1/8 - 1/4 (0.179 mi.)        | KP1667 / 9            | 1628        |
| THE PROMENADE               | 5225 POOKS HILL RD        | SSW 1/8 - 1/4 (0.179 mi.)        | KP1687 / 9            | 1639        |
| THE PROMENADE, UNIT         | 5225 POOKS HILL RD.       | SSW 1/8 - 1/4 (0.179 mi.)        | KP1695 / 9            | 1643        |
| PROMMENADE UNIT 429         | 5225 POOKS HILL UNIT      | SSW 1/8 - 1/4 (0.179 mi.)        | KP1707 / 9            | 1649        |
| THE PROMENADE               | 5225 POOKS HILL RD A      | SSW 1/8 - 1/4 (0.179 mi.)        | KP1728 / 9            | 1661        |
| THE PROMENADE               | 5225 POOKS HILL RDSU      | SSW 1/8 - 1/4 (0.179 mi.)        | KP1744 / 9            | 1670        |
| CEDRUS WAY-1105             | 1105 CEDRUS WAY           | W 1/8 - 1/4 (0.179 mi.)          | 1760 / 5              | 1679        |
| WYNGATE DR 5702             | 5702 WYNGATE DR           | S 1/8 - 1/4 (0.210 mi.)          | LQ2015 / 11           | 1869        |
| OLD STAGE RD.-7201          | 7201 OLD STAGE RD.        | S 1/8 - 1/4 (0.214 mi.)          | 2022 / 6              | 1875        |
| BLOSSOM DRIVE, 806          | 806 BLOSSOM DRIVE         | ENE 1/8 - 1/4 (0.220 mi.)        | LY2039 / 4            | 1886        |
| GREEN TWIG RD.-7821         | 7821 GREEN TWIG RD.       | WNW 1/8 - 1/4 (0.230 mi.)        | 2074 / 10             | 1906        |
| <b>LOBBY</b>                | <b>9701 FIELDS RD</b>     | <b>SSW 1/8 - 1/4 (0.233 mi.)</b> | <b>MI2084 / 1</b>     | <b>1914</b> |
| <b>UNIT L1</b>              | <b>9701 FIELDS RD</b>     | <b>SSW 1/8 - 1/4 (0.233 mi.)</b> | <b>MI2085 / 1</b>     | <b>1916</b> |

### MD DRYCLEANERS: Registered Drycleaning Facilities

A review of the MD DRYCLEANERS list, as provided by EDR, and dated 02/04/2020 has revealed that there are 4 MD DRYCLEANERS sites within approximately 0.25 miles of the requested target property.

| Site                        | Address                   | Direction / Distance           | Map ID / Focus Map(s) | Page       |
|-----------------------------|---------------------------|--------------------------------|-----------------------|------------|
| <b>WOODLEY GARDENS CLEA</b> | <b>1113 NELSON STREET</b> | <b>ENE 0 - 1/8 (0.006 mi.)</b> | <b>DU488 / 4</b>      | <b>501</b> |

## EXECUTIVE SUMMARY

Facility Status: A  
Facility Id: 031-1001

**SEVEN LOCKS CLEANERS**      **1097 SEVEN LOCKS ROA**      **WSW 1/8 - 1/4 (0.207 mi.)**      **LG2007 / 5**      **1863**

Facility Status: I  
Facility Id: 031-1179

**WEST LAKE BIO CLEANER**      **10301A WESTLAKE DRIV**      **W 1/8 - 1/4 (0.224 mi.)**      **MA2049 / 8**      **1895**

Facility Status: I  
Facility Id: 031-2003

**SHADY GROVE CLEANERS**      **9035 GAITHER ROAD**      **S 1/8 - 1/4 (0.237 mi.)**      **MM2119 / 2**      **1951**

Facility Status: I  
Facility Id: 031-2104

### MD Financial Assurance: Financial Assurance Information Listing

A review of the MD Financial Assurance list, as provided by EDR, has revealed that there are 89 MD Financial Assurance sites within approximately 0.25 miles of the requested target property.

| <u>Site</u>  | <u>Address</u>              | <u>Direction / Distance</u>    | <u>Map ID / Focus Map(s)</u> | <u>Page</u> |
|--|-----------------------------|--------------------------------|------------------------------|-------------|
| <b>CANDEROCK SPRING ELE</b><br>Database: Financial Assurance 2, Date of Government Version: 01/15/2020<br>Facility Id: 11067 | <b>7401 PERSIMMON TREE</b>  | <b>NNW 0 - 1/8 (0.001 mi.)</b> | <b>DP469 / 10</b>            | <b>489</b>  |
| <b>POOKS HILL APARTMENT</b><br>Database: Financial Assurance 2, Date of Government Version: 01/15/2020<br>Facility Id: 17432 | <b>3 POOKS HILL ROAD</b>    | <b>SW 0 - 1/8 (0.002 mi.)</b>  | <b>DQ471 / 9</b>             | <b>491</b>  |
| <b>ROCKVILLE POLICE STA</b><br>Database: Financial Assurance 2, Date of Government Version: 01/15/2020<br>Facility Id: 7674  | <b>1451 SEVEN LOCKS ROA</b> | <b>SSW 0 - 1/8 (0.003 mi.)</b> | <b>DR479 / 5</b>             | <b>495</b>  |
| <b>PEH, LLC #807</b><br>Database: Financial Assurance 2, Date of Government Version: 01/15/2020<br>Facility Id: 6735         | <b>15730 SHADY GROVE RD</b> | <b>WNW 0 - 1/8 (0.015 mi.)</b> | <b>EB513 / 2</b>             | <b>527</b>  |
| <b>10101 GROSVENOR PARK</b><br>Database: Financial Assurance 2, Date of Government Version: 01/15/2020<br>Facility Id: 15168 | <b>10101 GROSVENOR PLAC</b> | <b>ENE 0 - 1/8 (0.017 mi.)</b> | <b>EC517 / 9</b>             | <b>536</b>  |
| <b>7811 LIMITED PARTNER</b><br>Database: Financial Assurance 2, Date of Government Version: 01/15/2020<br>Facility Id: 14625 | <b>7811 MONTROSE RD.</b>    | <b>N 0 - 1/8 (0.024 mi.)</b>   | <b>EI546 / 5</b>             | <b>557</b>  |
| <b>MERIT ASSOCATES/BUC</b><br>Database: Financial Assurance 2, Date of Government Version: 01/15/2020<br>Facility Id: 9561   | <b>9055 COMPRINT COURT</b>  | <b>S 0 - 1/8 (0.024 mi.)</b>   | <b>EJ551 / 2</b>             | <b>560</b>  |
| <b>GARFKINCKLES MONTGOM</b><br>Database: Financial Assurance 2, Date of Government Version: 01/15/2020<br>Facility Id: 18718 | <b>7101 DEMOCRACY BOULE</b> | <b>W 0 - 1/8 (0.024 mi.)</b>   | <b>EL560 / 8</b>             | <b>571</b>  |
| <b>SEARS ROEBUCK AND CO</b><br>Database: Financial Assurance 2, Date of Government Version: 01/15/2020<br>Facility Id: 8451  | <b>7103 DEMOCRACY BOULE</b> | <b>W 0 - 1/8 (0.025 mi.)</b>   | <b>EL568 / 8</b>             | <b>579</b>  |
| <b>EDS DATA CENTER</b><br>Database: Financial Assurance 2, Date of Government Version: 01/15/2020<br>Facility Id: 9664       | <b>15800 GAITHER DRIVE</b>  | <b>NE 0 - 1/8 (0.026 mi.)</b>  | <b>EN577 / 1</b>             | <b>591</b>  |
| <b>ROCKVILLE NURSING HO</b><br>Database: Financial Assurance 2, Date of Government Version: 01/15/2020                       | <b>303 ADCLARE ROAD</b>     | <b>ENE 0 - 1/8 (0.026 mi.)</b> | <b>EO578 / 4</b>             | <b>592</b>  |

## EXECUTIVE SUMMARY

Facility Id: 2659

**OURISMAN FORD**      **10401 MOTOR CITY DR**      **N 0 - 1/8 (0.032 mi.)**      **585 / 8**      **597**

Database: Financial Assurance 2, Date of Government Version: 01/15/2020

Facility Id: 14622

**GAITHERSBURG MARRIOT**      **9751 WASHINGTONIAN B**      **SW 0 - 1/8 (0.032 mi.)**      **ER586 / 1**      **601**

Database: Financial Assurance 2, Date of Government Version: 01/15/2020

Facility Id: 13382

**SHADY GROVE EXECUTIV**      **9211 CORPORATE BOULE**      **WSW 0 - 1/8 (0.033 mi.)**      **ES589 / 3**      **603**

Database: Financial Assurance 2, Date of Government Version: 01/15/2020

Facility Id: 5642

**SHADY GROVE EXECUTIV**      **9221 CORPORATE BOULE**      **WSW 0 - 1/8 (0.033 mi.)**      **ES590 / 3**      **604**

Database: Financial Assurance 2, Date of Government Version: 01/15/2020

Facility Id: 5645

**SHADY GROVE EXECUTIV**      **9231 CORPORATE BOULE**      **WSW 0 - 1/8 (0.033 mi.)**      **ES593 / 3**      **606**

Database: Financial Assurance 2, Date of Government Version: 01/15/2020

Facility Id: 5119

**QUALITY SUITES**      **3 RESEARCH PLACE**      **WSW 0 - 1/8 (0.038 mi.)**      **EX621 / 4**      **639**

Database: Financial Assurance 2, Date of Government Version: 01/15/2020

Facility Id: 7925

**ARMED FORCES INSTITU**      **U.S. ARMY CORPS 1413**      **WSW 0 - 1/8 (0.040 mi.)**      **ET631 / 4**      **647**

Database: Financial Assurance 2, Date of Government Version: 01/15/2020

Facility Id: 4636

**BANNER LIFE BUILDING**      **1701 RESEARCH BLVD.**      **WSW 0 - 1/8 (0.040 mi.)**      **EZ637 / 4**      **653**

Database: Financial Assurance 2, Date of Government Version: 01/15/2020

Facility Id: 15505

**SHADY GROVE EXECUTIV**      **9200 CORPORATE BOULE**      **SSW 0 - 1/8 (0.048 mi.)**      **ES675 / 3**      **685**

Database: Financial Assurance 2, Date of Government Version: 01/15/2020

Facility Id: 5109

**SHADY GROVE EXECUTIV**      **9210 CORPORATE BOULE**      **SSW 0 - 1/8 (0.048 mi.)**      **ES680 / 3**      **687**

Database: Financial Assurance 2, Date of Government Version: 01/15/2020

Facility Id: 5644

**SHADY GROVE EXECUTIV**      **9201 CORPORATE BUILD**      **W 0 - 1/8 (0.049 mi.)**      **ES683 / 3**      **692**

Database: Financial Assurance 2, Date of Government Version: 01/15/2020

Facility Id: 5485

**HEALTH & HUMAN SERVI**      **1301 PICCARD DRIVE**      **N 0 - 1/8 (0.055 mi.)**      **FK720 / 4**      **723**

Database: Financial Assurance 2, Date of Government Version: 01/15/2020

Facility Id: 3716

**FIRESIDE CONDOMINIUM**      **116 DUVALL LANE**      **NE 0 - 1/8 (0.056 mi.)**      **FA726 / 1**      **726**

Database: Financial Assurance 2, Date of Government Version: 01/15/2020

Facility Id: 764

**GENERAL CONSTRUCTION**      **9075 COMPRINT COURT**      **SSW 0 - 1/8 (0.057 mi.)**      **EJ730 / 2**      **729**

Database: Financial Assurance 2, Date of Government Version: 01/15/2020

Facility Id: 9593

**WINDERMERE POOL**      **6360 WINDERMERE CIRC**      **N 0 - 1/8 (0.059 mi.)**      **FL738 / 8**      **735**

Database: Financial Assurance 2, Date of Government Version: 01/15/2020

Facility Id: 19747

**G. L. CORNELL COMPAN**      **16031 INDUSTRIAL DRI**      **SSW 0 - 1/8 (0.062 mi.)**      **FO751 / 2**      **763**

Database: Financial Assurance 2, Date of Government Version: 01/15/2020

Facility Id: 17337

**MCSHEA PROPERTY**      **1901 RESEARCH BLVD.**      **S 0 - 1/8 (0.062 mi.)**      **FP754 / 4**      **766**

Database: Financial Assurance 2, Date of Government Version: 01/15/2020



## EXECUTIVE SUMMARY

|   |                             |                                |                   |             |
|---|-----------------------------|--------------------------------|-------------------|-------------|
| Facility Id: 12554  |                             |                                |                   |             |
| <b>HECHINGER</b>  | <b>7111 WESTLAKE TERRAC</b> | <b>W 0 - 1/8 (0.065 mi.)</b>   | <b>FS779 / 8</b>  | <b>802</b>  |
| Database: Financial Assurance 2, Date of Government Version: 01/15/2020 |                             |                                |                   |             |
| Facility Id: 170  |                             |                                |                   |             |
| <b>ROCKVILLE SENIOR CEN</b>   | <b>1150 CARNATION DRIVE</b> | <b>ENE 0 - 1/8 (0.069 mi.)</b> | <b>FX809 / 4</b>  | <b>825</b>  |
| Database: Financial Assurance 2, Date of Government Version: 01/15/2020 |                             |                                |                   |             |
| Facility Id: 5666   |                             |                                |                   |             |
| <b>WHITLEY PARK CONDOMI</b>   | <b>5450 WHITLEY PARK TE</b> | <b>SE 0 - 1/8 (0.072 mi.)</b>  | <b>FZ823 / 8</b>  | <b>836</b>  |
| Database: Financial Assurance 2, Date of Government Version: 01/15/2020 |                             |                                |                   |             |
| Facility Id: 12054  |                             |                                |                   |             |
| <b>KARMA HOUSE</b>  | <b>175 WATTS BRANCH PAR</b> | <b>SSW 0 - 1/8 (0.073 mi.)</b> | <b>GC830 / 4</b>  | <b>842</b>  |
| Database: Financial Assurance 2, Date of Government Version: 01/15/2020 |                             |                                |                   |             |
| Facility Id: 3696   |                             |                                |                   |             |
| <b>WASHINGTONIAN W-EXPR</b>   | <b>10003 FIELDS ROAD</b>    | <b>S 0 - 1/8 (0.073 mi.)</b>   | <b>GD833 / 1</b>  | <b>848</b>  |
| Database: Financial Assurance 2, Date of Government Version: 01/15/2020 |                             |                                |                   |             |
| Facility Id: 10432  |                             |                                |                   |             |
| <b>MONTROSE OFFICE PARK</b>   | <b>3200 TOWER OAKS BOUL</b> | <b>N 0 - 1/8 (0.080 mi.)</b>   | <b>GJ851 / 5</b>  | <b>863</b>  |
| Database: Financial Assurance 2, Date of Government Version: 01/15/2020 |                             |                                |                   |             |
| Facility Id: 15710  |                             |                                |                   |             |
| <b>BECHTEL POWER CORP.</b>  | <b>15740 SHADY GROVE RO</b> | <b>NNW 0 - 1/8 (0.080 mi.)</b> | <b>GK854 / 2</b>  | <b>869</b>  |
| Database: Financial Assurance 2, Date of Government Version: 01/15/2020 |                             |                                |                   |             |
| Facility Id: 11647  |                             |                                |                   |             |
| <b>JULIUS WEST MIDDLE S</b>   | <b>651 GREAT FALLS ROAD</b> | <b>NW 0 - 1/8 (0.082 mi.)</b>  | <b>GO868 / 4</b>  | <b>886</b>  |
| Database: Financial Assurance 2, Date of Government Version: 01/15/2020 |                             |                                |                   |             |
| Facility Id: 11710  |                             |                                |                   |             |
| <b>ARE ACQUISITION, LLC</b>   | <b>1330 PICCARD DRIVE</b>   | <b>ENE 0 - 1/8 (0.084 mi.)</b> | <b>GQ887 / 4</b>  | <b>925</b>  |
| Database: Financial Assurance 2, Date of Government Version: 01/15/2020 |                             |                                |                   |             |
| Facility Id: 3702   |                             |                                |                   |             |
| <b>MONTROSE OFFICE PARK</b>   | <b>3202 TOWER OAKS BOUL</b> | <b>N 0 - 1/8 (0.086 mi.)</b>   | <b>GJ918 / 5</b>  | <b>987</b>  |
| Database: Financial Assurance 2, Date of Government Version: 01/15/2020 |                             |                                |                   |             |
| Facility Id: 15883  |                             |                                |                   |             |
| <b>CHEVRON</b>  | <b>9401 FIELDS ROAD</b>     | <b>WNW 0 - 1/8 (0.089 mi.)</b> | <b>GS927 / 1</b>  | <b>998</b>  |
| Database: Financial Assurance 2, Date of Government Version: 01/15/2020 |                             |                                |                   |             |
| Facility Id: 11321  |                             |                                |                   |             |
| <b>WOODMONT SHELL #864</b>  | <b>1250 W. MONTGOMERY A</b> | <b>W 0 - 1/8 (0.091 mi.)</b>   | <b>FU953 / 4</b>  | <b>1016</b> |
| Database: Financial Assurance 2, Date of Government Version: 01/15/2020 |                             |                                |                   |             |
| Facility Id: 10962  |                             |                                |                   |             |
| <b>MONTROSE OFFICE PARK</b>   | <b>3204 TOWER OAKS BOUL</b> | <b>NNE 0 - 1/8 (0.092 mi.)</b> | <b>GJ961 / 5</b>  | <b>1027</b> |
| Database: Financial Assurance 2, Date of Government Version: 01/15/2020 |                             |                                |                   |             |
| Facility Id: 15882  |                             |                                |                   |             |
| <b>GROSVENOR TOWER</b>  | <b>10301 GROSVENOR PLAC</b> | <b>ENE 0 - 1/8 (0.094 mi.)</b> | <b>HA972 / 9</b>  | <b>1033</b> |
| Database: Financial Assurance 2, Date of Government Version: 01/15/2020 |                             |                                |                   |             |
| Facility Id: 15843  |                             |                                |                   |             |
| <b>SEVEN LOCKS MAINTENA</b>   | <b>1301 SEVEN LOCKS ROA</b> | <b>W 0 - 1/8 (0.096 mi.)</b>   | <b>HB983 / 5</b>  | <b>1041</b> |
| Database: Financial Assurance 2, Date of Government Version: 01/15/2020 |                             |                                |                   |             |
| Facility Id: 7658   |                             |                                |                   |             |
| <b>JIM COLEMAN CADILLAC</b>   | <b>10400 AUTO PARK AVEN</b> | <b>W 0 - 1/8 (0.098 mi.)</b>   | <b>FS994 / 8</b>  | <b>1050</b> |
| Database: Financial Assurance 2, Date of Government Version: 01/15/2020 |                             |                                |                   |             |
| Facility Id: 7645   |                             |                                |                   |             |
| <b>MONTROSE OFFICE PARK</b>   | <b>3206 TOWER OAKS BOUL</b> | <b>NNE 0 - 1/8 (0.098 mi.)</b> | <b>GJ1001 / 5</b> | <b>1059</b> |
| Database: Financial Assurance 2, Date of Government Version: 01/15/2020 |                             |                                |                   |             |

## EXECUTIVE SUMMARY

Facility Id: 15709

|   |                             |                                  |                    |             |
|---|-----------------------------|----------------------------------|--------------------|-------------|
| <b>1390 PICCARD DRIVE B</b>   | <b>1390 PICCARD DRIVE</b>   | <b>NE 0 - 1/8 (0.100 mi.)</b>    | <b>HE1006 / 4</b>  | <b>1063</b> |
| Database: Financial Assurance 2, Date of Government Version: 01/15/2020 |                             |                                  |                    |             |
| Facility Id: 9176   |                             |                                  |                    |             |
| <b>UNITED PARCEL SERVIC</b>   | <b>9401 GAITHER ROAD</b>    | <b>ESE 0 - 1/8 (0.100 mi.)</b>   | <b>HF1021 / 1</b>  | <b>1068</b> |
| Database: Financial Assurance 2, Date of Government Version: 01/15/2020 |                             |                                  |                    |             |
| Facility Id: 2771   |                             |                                  |                    |             |
| <b>BETHESDA HIGHWAY DEP</b>   | <b>1283 SEVEN LOCKS ROA</b> | <b>SW 0 - 1/8 (0.102 mi.)</b>    | <b>HI1077 / 5</b>  | <b>1107</b> |
| Database: Financial Assurance 2, Date of Government Version: 01/15/2020 |                             |                                  |                    |             |
| Facility Id: 3686   |                             |                                  |                    |             |
| <b>HEWLETT PACKARD CO.</b>  | <b>4 CHOKE CHERRY ROAD</b>  | <b>NE 0 - 1/8 (0.107 mi.)</b>    | <b>HN1124 / 2</b>  | <b>1155</b> |
| Database: Financial Assurance 2, Date of Government Version: 01/15/2020 |                             |                                  |                    |             |
| Facility Id: 14939  |                             |                                  |                    |             |
| <b>TOWER 2000</b>   | <b>2000 TOWER OAKS BLVD</b> | <b>E 0 - 1/8 (0.107 mi.)</b>     | <b>HO1129 / 5</b>  | <b>1160</b> |
| Database: Financial Assurance 2, Date of Government Version: 01/15/2020 |                             |                                  |                    |             |
| Facility Id: 19785  |                             |                                  |                    |             |
| <b>MONTGOMERY COUNTY DE</b>   | <b>1307 SEVEN LOCKS ROA</b> | <b>WSW 0 - 1/8 (0.108 mi.)</b>   | <b>HP1134 / 5</b>  | <b>1164</b> |
| Database: Financial Assurance 2, Date of Government Version: 01/15/2020 |                             |                                  |                    |             |
| Facility Id: 3688   |                             |                                  |                    |             |
| <b>BETHESDA BUS DEPOT</b>   | <b>10901 WESTLAKE DRIVE</b> | <b>S 0 - 1/8 (0.110 mi.)</b>     | <b>HS1150 / 8</b>  | <b>1195</b> |
| Database: Financial Assurance 2, Date of Government Version: 01/15/2020 |                             |                                  |                    |             |
| Facility Id: 11059  |                             |                                  |                    |             |
| <b>TRI STATE STONE &amp; BU</b>   | <b>8200 SEVEN LOCKS ROA</b> | <b>WSW 0 - 1/8 (0.112 mi.)</b>   | <b>HT1164 / 10</b> | <b>1208</b> |
| Database: Financial Assurance 2, Date of Government Version: 01/15/2020 |                             |                                  |                    |             |
| Facility Id: 15521  |                             |                                  |                    |             |
| <b>FRENCH INTERNATIONAL</b>   | <b>9600 FOREST RD.</b>      | <b>S 0 - 1/8 (0.113 mi.)</b>     | <b>HU1172 / 8</b>  | <b>1217</b> |
| Database: Financial Assurance 2, Date of Government Version: 01/15/2020 |                             |                                  |                    |             |
| Facility Id: 2558   |                             |                                  |                    |             |
| <b>SRA LIFESCIENCES</b>   | <b>4 RESEARCH COURT</b>     | <b>SE 0 - 1/8 (0.115 mi.)</b>    | <b>HX1184 / 4</b>  | <b>1232</b> |
| Database: Financial Assurance 2, Date of Government Version: 01/15/2020 |                             |                                  |                    |             |
| Facility Id: 4495   |                             |                                  |                    |             |
| <b>OFFICE BUILDINGS</b>   | <b>1801 AND 1803 RESEAR</b> | <b>WSW 0 - 1/8 (0.115 mi.)</b>   | <b>1190 / 4</b>    | <b>1242</b> |
| Database: Financial Assurance 2, Date of Government Version: 01/15/2020 |                             |                                  |                    |             |
| Facility Id: 9407   |                             |                                  |                    |             |
| <b>FARAMARC BEIGLARBEIG</b>   | <b>7324 ARROWOOD RD.</b>    | <b>SE 0 - 1/8 (0.116 mi.)</b>    | <b>HZ1193 / 10</b> | <b>1244</b> |
| Database: Financial Assurance 2, Date of Government Version: 01/15/2020 |                             |                                  |                    |             |
| Facility Id: 12707  |                             |                                  |                    |             |
| <b>CHEMLAWN SERVICES CO</b>   | <b>9210 GAITHER ROAD</b>    | <b>NE 0 - 1/8 (0.116 mi.)</b>    | <b>IA1194 / 1</b>  | <b>1245</b> |
| Database: Financial Assurance 2, Date of Government Version: 01/15/2020 |                             |                                  |                    |             |
| Facility Id: 17426  |                             |                                  |                    |             |
| <b>SHADY GROVE SOC GLC-</b>   | <b>9321 GAITHER ROIA D</b>  | <b>ESE 0 - 1/8 (0.117 mi.)</b>   | <b>IC1219 / 1</b>  | <b>1266</b> |
| Database: Financial Assurance 2, Date of Government Version: 01/15/2020 |                             |                                  |                    |             |
| Facility Id: 17312  |                             |                                  |                    |             |
| <b>CATALYST HEALTH SOLU</b>   | <b>800 KING FARM BOULEV</b> | <b>NE 0 - 1/8 (0.119 mi.)</b>    | <b>IE1231 / 2</b>  | <b>1276</b> |
| Database: Financial Assurance 2, Date of Government Version: 01/15/2020 |                             |                                  |                    |             |
| Facility Id: 15598  |                             |                                  |                    |             |
| <b>RESEARCH OFFICE CENT</b>   | <b>2277 RESEARCH BOULEV</b> | <b>WSW 1/8 - 1/4 (0.125 mi.)</b> | <b>IL1255 / 4</b>  | <b>1300</b> |
| Database: Financial Assurance 2, Date of Government Version: 01/15/2020 |                             |                                  |                    |             |
| Facility Id: 5123   |                             |                                  |                    |             |
| <b>RESEARCH OFFICE CENT</b>   | <b>2275 RESEARCH BOULEV</b> | <b>WSW 1/8 - 1/4 (0.128 mi.)</b> | <b>IL1265 / 4</b>  | <b>1305</b> |
| Database: Financial Assurance 2, Date of Government Version: 01/15/2020 |                             |                                  |                    |             |

## EXECUTIVE SUMMARY

Facility Id: 5122

|   |                             |                                  |                    |             |
|---|-----------------------------|----------------------------------|--------------------|-------------|
| <b>RIO BUILDING</b>   | <b>9821 WASHINGTONIAN C</b> | <b>SSW 1/8 - 1/4 (0.135 mi.)</b> | <b>IU1293 / 1</b>  | <b>1324</b> |
| Database: Financial Assurance 2, Date of Government Version: 01/15/2020 |                             |                                  |                    |             |
| Facility Id: 15180  |                             |                                  |                    |             |
| <b>BETHESDA COUNTRY CLU</b>   | <b>7601 BRADLEY BOULEVA</b> | <b>NW 1/8 - 1/4 (0.136 mi.)</b>  | <b>IY1303 / 10</b> | <b>1337</b> |
| Database: Financial Assurance 2, Date of Government Version: 01/15/2020 |                             |                                  |                    |             |
| Facility Id: 5105   |                             |                                  |                    |             |
| <b>BETHESDA MARRIOTT HO</b>   | <b>5151 POOKS HILL RD.</b>  | <b>WSW 1/8 - 1/4 (0.138 mi.)</b> | <b>IT1313 / 9</b>  | <b>1346</b> |
| Database: Financial Assurance 2, Date of Government Version: 01/15/2020 |                             |                                  |                    |             |
| Facility Id: 13279  |                             |                                  |                    |             |
| <b>POTOMAC VALLEY NURSI</b>   | <b>1235 POTOMAC VALLEY</b>  | <b>NE 1/8 - 1/4 (0.140 mi.)</b>  | <b>JC1320 / 5</b>  | <b>1356</b> |
| Database: Financial Assurance 2, Date of Government Version: 01/15/2020 |                             |                                  |                    |             |
| Facility Id: 11301  |                             |                                  |                    |             |
| <b>ONE WASHINGTONIAN CE</b>   | <b>9801 WASHINGTONIAN B</b> | <b>WSW 1/8 - 1/4 (0.144 mi.)</b> | <b>J11344 / 1</b>  | <b>1383</b> |
| Database: Financial Assurance 2, Date of Government Version: 01/15/2020 |                             |                                  |                    |             |
| Facility Id: 5116   |                             |                                  |                    |             |
| <b>LATVIAN EVANGELICAL</b>  | <b>400 HURLEY AVENUE</b>    | <b>WSW 1/8 - 1/4 (0.145 mi.)</b> | <b>JJ1346 / 4</b>  | <b>1384</b> |
| Database: Financial Assurance 2, Date of Government Version: 01/15/2020 |                             |                                  |                    |             |
| Facility Id: 18596  |                             |                                  |                    |             |
| <b>MONTROSE WEST OFFICE</b>   | <b>1201 SEVEN LOCKS ROA</b> | <b>WSW 1/8 - 1/4 (0.148 mi.)</b> | <b>JL1355 / 5</b>  | <b>1394</b> |
| Database: Financial Assurance 2, Date of Government Version: 01/15/2020 |                             |                                  |                    |             |
| Facility Id: 5661   |                             |                                  |                    |             |
| <b>ROCKVILLE - BARRACK</b>  | <b>7915 MONTROSE ROAD</b>   | <b>WNW 1/8 - 1/4 (0.149 mi.)</b> | <b>JM1365 / 5</b>  | <b>1403</b> |
| Database: Financial Assurance 2, Date of Government Version: 01/15/2020 |                             |                                  |                    |             |
| Facility Id: 7959   |                             |                                  |                    |             |
| <b>GROSVENOR PARK III C</b>   | <b>10401 GROSVENOR PLAC</b> | <b>NE 1/8 - 1/4 (0.159 mi.)</b>  | <b>JU1410 / 9</b>  | <b>1444</b> |
| Database: Financial Assurance 2, Date of Government Version: 01/15/2020 |                             |                                  |                    |             |
| Facility Id: 20593  |                             |                                  |                    |             |
| <b>25738 MONTGOMERY MAL</b>   | <b>10201 WESTLAKE DRIVE</b> | <b>NW 1/8 - 1/4 (0.167 mi.)</b>  | <b>JZ1436 / 8</b>  | <b>1466</b> |
| Database: Financial Assurance 2, Date of Government Version: 01/15/2020 |                             |                                  |                    |             |
| Facility Id: 3347   |                             |                                  |                    |             |
| <b>PLAZA 270</b>  | <b>1600 RESEARCH BOULEV</b> | <b>WSW 1/8 - 1/4 (0.169 mi.)</b> | <b>KE1450 / 4</b>  | <b>1481</b> |
| Database: Financial Assurance 2, Date of Government Version: 01/15/2020 |                             |                                  |                    |             |
| Facility Id: 3787   |                             |                                  |                    |             |
| <b>RIO ENTERTAINMENT CE</b>   | <b>9811 WASHINGTONIAN B</b> | <b>SSW 1/8 - 1/4 (0.169 mi.)</b> | <b>KF1454 / 1</b>  | <b>1483</b> |
| Database: Financial Assurance 2, Date of Government Version: 01/15/2020 |                             |                                  |                    |             |
| Facility Id: 2654   |                             |                                  |                    |             |
| <b>PLAZA 270 ASSOCIATES</b>   | <b>1650 RESEARCH BOULEV</b> | <b>W 1/8 - 1/4 (0.170 mi.)</b>   | <b>KD1458 / 4</b>  | <b>1486</b> |
| Database: Financial Assurance 2, Date of Government Version: 01/15/2020 |                             |                                  |                    |             |
| Facility Id: 3788   |                             |                                  |                    |             |
| <b>HEWLETT PACKARD BUIL</b>   | <b>2 CHOKE CHERRY ROAD</b>  | <b>E 1/8 - 1/4 (0.170 mi.)</b>   | <b>KH1460 / 2</b>  | <b>1488</b> |
| Database: Financial Assurance 2, Date of Government Version: 01/15/2020 |                             |                                  |                    |             |
| Facility Id: 8145   |                             |                                  |                    |             |
| <b>PROMENADE TOWERS MUT</b>   | <b>5225 POOKS HILL ROAD</b> | <b>SSW 1/8 - 1/4 (0.179 mi.)</b> | <b>KP1756 / 9</b>  | <b>1677</b> |
| Database: Financial Assurance 2, Date of Government Version: 01/15/2020 |                             |                                  |                    |             |
| Facility Id: 2609   |                             |                                  |                    |             |
| <b>GROSVENOR PARK CONDO</b>   | <b>10201 GROSVENOR PLAC</b> | <b>NE 1/8 - 1/4 (0.181 mi.)</b>  | <b>KS1812 / 9</b>  | <b>1707</b> |
| Database: Financial Assurance 2, Date of Government Version: 01/15/2020 |                             |                                  |                    |             |
| Facility Id: 12496  |                             |                                  |                    |             |
| <b>OAKWOOD APARTMENTS</b>   | <b>9890 WASHINGTONIAN B</b> | <b>SSW 1/8 - 1/4 (0.182 mi.)</b> | <b>KT1883 / 1</b>  | <b>1752</b> |
| Database: Financial Assurance 2, Date of Government Version: 01/15/2020 |                             |                                  |                    |             |

## EXECUTIVE SUMMARY

Facility Id: 4023

**GENEX CORPORATION**      **16020 INDUSTRIAL DRI**      **SSW 1/8 - 1/4 (0.185 mi.)**      **KX1909 / 1**      **1782**  
 Database: Financial Assurance 2, Date of Government Version: 01/15/2020  
 Facility Id: 11640

**COMMERCE CENTER 270**      **1700 RESEARCH BOULEV**      **WSW 1/8 - 1/4 (0.186 mi.)**      **KY1913 / 4**      **1784**  
 Database: Financial Assurance 2, Date of Government Version: 01/15/2020  
 Facility Id: 2509

**SUBSTATION #121**      **10611 WESTLAKE DRIVE**      **WSW 1/8 - 1/4 (0.192 mi.)**      **LE1944 / 8**      **1804**  
 Database: Financial Assurance 2, Date of Government Version: 01/15/2020  
 Facility Id: 4512

**GSA/DOJ - JUSTICE DA**      **1151 SEVEN LOCKS ROA**      **WSW 1/8 - 1/4 (0.202 mi.)**      **LG1968 / 5**      **1826**  
 Database: Financial Assurance 2, Date of Government Version: 01/15/2020  
 Facility Id: 7797

**PEH, LLC #803**      **10211 WESTLAKE DRIVE**      **WSW 1/8 - 1/4 (0.204 mi.)**      **LJ1982 / 8**      **1841**  
 Database: Financial Assurance 2, Date of Government Version: 01/15/2020  
 Facility Id: 4700

**FEDERAL EXPRESS CORP**      **16001 INDUSTRIAL DRI**      **NE 1/8 - 1/4 (0.205 mi.)**      **LL1997 / 1**      **1856**  
 Database: Financial Assurance 2, Date of Government Version: 01/15/2020  
 Facility Id: 11670

**WYNGATE ELEMENTARY S**      **9300 WADSWORTH DRIVE**      **SSE 1/8 - 1/4 (0.234 mi.)**      **MK2099 / 11**      **1928**  
 Database: Financial Assurance 2, Date of Government Version: 01/15/2020  
 Facility Id: 11866

**SHADY GROVE CLEANERS**      **9035 GAITHER ROAD**      **S 1/8 - 1/4 (0.237 mi.)**      **MM2119 / 2**      **1951**  
 Database: Financial Assurance 2, Date of Government Version: 01/15/2020  
 Facility Id: 18582

**FORMER CHEVRON STATI**      **15830 SHADY GROVE RO**      **NNE 1/8 - 1/4 (0.239 mi.)**      **MN2125 / 2**      **1956**  
 Database: Financial Assurance 2, Date of Government Version: 01/15/2020  
 Facility Id: 3127

**A.B. VEIRS PROPERTY**      **1603 AINTREE DR**      **SW 1/8 - 1/4 (0.249 mi.)**      **MS2160 / 4**      **1986**  
 Database: Financial Assurance 2, Date of Government Version: 01/15/2020  
 Facility Id: 12574

### MD LEAD: Lead Inspection Database

A review of the MD LEAD list, as provided by EDR, and dated 04/01/2020 has revealed that there are 888 MD LEAD sites within approximately 0.25 miles of the requested target property.

| <u>Site</u>                               | <u>Address</u>       | <u>Direction / Distance</u> | <u>Map ID / Focus Map(s)</u> | <u>Page</u> |
|---|----------------------|-----------------------------|------------------------------|-------------|
| Not reported<br>Facility ID: 161003183750 | 8815 EARL COURT      | W 0 - 1/8 (0.003 mi.)       | 477 / 10                     | 494         |
| Not reported<br>Facility ID: 160400232604 | 6 NELSON ST          | E 0 - 1/8 (0.003 mi.)       | DS481 / 4                    | 496         |
| Not reported<br>Facility ID: 160400231848 | 4 NELSON ST          | N 0 - 1/8 (0.004 mi.)       | DS482 / 4                    | 497         |
| Not reported<br>Facility ID: 160700637595 | 9627 SINGLETON DR    | S 0 - 1/8 (0.007 mi.)       | DV489 / 8                    | 506         |
| Not reported<br>Facility ID: 160700687327 | 7713 ARROWOOD COURT  | ESE 0 - 1/8 (0.008 mi.)     | 490 / 10                     | 507         |
| Not reported                              | 9829 SINGLETON DRIVE | SSE 0 - 1/8 (0.009 mi.)     | 492 / 8                      | 507         |



## EXECUTIVE SUMMARY

|                             |                      |                         |            |     |
|-----------------------------|----------------------|-------------------------|------------|-----|
| Facility ID: 160700632558   |                      |                         |            |     |
| Not reported                | 17 INGLESIDE COURT   | SW 0 - 1/8 (0.009 mi.)  | DX493 / 4  | 508 |
| Facility ID: 160401517094   |                      |                         |            |     |
| Not reported                | 6 MARCUS COURT       | ESE 0 - 1/8 (0.010 mi.) | DY496 / 5  | 509 |
| Facility ID: 160400156305   |                      |                         |            |     |
| Not reported                | 6940 SEVEN LOCKS RD  | S 0 - 1/8 (0.010 mi.)   | 497 / 10   | 509 |
| Facility ID: 160700425728   |                      |                         |            |     |
| Not reported                | 9703 SINGLETON DRIVE | S 0 - 1/8 (0.012 mi.)   | DV505 / 8  | 522 |
| Facility ID: 160700635745   |                      |                         |            |     |
| Not reported                | 6421 EARLHAM DR      | S 0 - 1/8 (0.013 mi.)   | DZ506 / 8  | 523 |
| Facility ID: 160700638167   |                      |                         |            |     |
| Not reported                | 12254 GREENLEAF AVE  | SW 0 - 1/8 (0.014 mi.)  | EA507 / 5  | 523 |
| Facility ID: 160400141816   |                      |                         |            |     |
| Not reported                | 7107 THOMAS BRANCH D | WNW 0 - 1/8 (0.015 mi.) | 508 / 8    | 524 |
| Facility ID: 1000861261     |                      |                         |            |     |
| Not reported                | 11 INGLESIDE COURT   | SW 0 - 1/8 (0.016 mi.)  | DX515 / 4  | 535 |
| Facility ID: 160401517174   |                      |                         |            |     |
| Not reported                | 7700 CINDY LA        | W 0 - 1/8 (0.016 mi.)   | 516 / 10   | 536 |
| Facility ID: 0086251610     |                      |                         |            |     |
| Not reported                | 12232 GREENLEAF AVE  | SSW 0 - 1/8 (0.017 mi.) | ED521 / 5  | 538 |
| Facility ID: 160400141736   |                      |                         |            |     |
| Not reported                | 12234 GREENLEAF AVE  | SW 0 - 1/8 (0.017 mi.)  | ED522 / 5  | 539 |
| Facility ID: 160400141747   |                      |                         |            |     |
| Not reported                | 9813 SINGLETON DR    | SSE 0 - 1/8 (0.018 mi.) | 530 / 8    | 548 |
| Facility ID: 160700637790   |                      |                         |            |     |
| Facility ID: 16130700637790 |                      |                         |            |     |
| Not reported                | 9625 SINGLETON DR    | S 0 - 1/8 (0.020 mi.)   | DV532 / 8  | 550 |
| Facility ID: 160700636454   |                      |                         |            |     |
| Not reported                | 10 INGLESIDE COURT   | WSW 0 - 1/8 (0.020 mi.) | DX533 / 4  | 550 |
| Facility ID: 0401517163     |                      |                         |            |     |
| Not reported                | 12262 GREENLEAF AVE  | SW 0 - 1/8 (0.020 mi.)  | EA535 / 5  | 551 |
| Facility ID: 160400414838   |                      |                         |            |     |
| Not reported                | 12262 GREENLEAF DRIV | SW 0 - 1/8 (0.020 mi.)  | EA536 / 5  | 552 |
| Facility ID: 160400141838   |                      |                         |            |     |
| Not reported                | 11 LOCHNESS CT       | W 0 - 1/8 (0.020 mi.)   | EF538 / 4  | 554 |
| Facility ID: 160401471025   |                      |                         |            |     |
| Not reported                | 11 LOCHNESS COURT    | W 0 - 1/8 (0.020 mi.)   | EF539 / 4  | 554 |
| Facility ID: 160401471025   |                      |                         |            |     |
| Not reported                | 12 GROVEPOINT COURT  | WSW 0 - 1/8 (0.023 mi.) | EG540 / 5  | 555 |
| Facility ID: 160401535550   |                      |                         |            |     |
| Not reported                | 4819 BROADBROOK DR   | SW 0 - 1/8 (0.023 mi.)  | 542 / 9    | 555 |
| Facility ID: 160700598425   |                      |                         |            |     |
| Not reported                | 9705 BELLEVUE DRIVE  | SSW 0 - 1/8 (0.026 mi.) | EM574 / 9  | 590 |
| Facility ID: 160700596596   |                      |                         |            |     |
| Not reported                | 9326 W PARKHILL DR   | S 0 - 1/8 (0.026 mi.)   | EP580 / 12 | 594 |
| Facility ID: 160700596574   |                      |                         |            |     |
| Not reported                | 5 MARCUS COURT       | ESE 0 - 1/8 (0.027 mi.) | DY581 / 5  | 595 |

## EXECUTIVE SUMMARY

|                            |                             |                               |                |            |
|----------------------------|-----------------------------|-------------------------------|----------------|------------|
| Facility ID: 160400145871  |                             |                               |                |            |
| Not reported               | 6729 NEWBOLD DRIVE          | S 0 - 1/8 (0.028 mi.)         | 582 / 8        | 595        |
| Facility ID: 160700670442  |                             |                               |                |            |
| Not reported               | 4 MARCUS CT                 | ESE 0 - 1/8 (0.030 mi.)       | DY583 / 5      | 596        |
| Facility ID: 160400143462  |                             |                               |                |            |
| Not reported               | 4 CHANTILLY COURT           | WSW 0 - 1/8 (0.033 mi.)       | 588 / 4        | 603        |
| Facility ID: 160401516842  |                             |                               |                |            |
| Not reported               | 12297 GREENLEAF AVE         | SSW 0 - 1/8 (0.034 mi.)       | ED600 / 5      | 609        |
| Facility ID: 160400141931  |                             |                               |                |            |
| Not reported               | 9322 W PARKHILL DRIV        | S 0 - 1/8 (0.035 mi.)         | EP601 / 12     | 610        |
| Facility ID: 160700597330  |                             |                               |                |            |
| Not reported               | 7213 LONGWOOD DR            | SE 0 - 1/8 (0.036 mi.)        | 612 / 8        | 625        |
| Facility ID: 160700424520  |                             |                               |                |            |
| Not reported               | 7610 HAMILTON SPRING        | N 0 - 1/8 (0.037 mi.)         | 618 / 10       | 637        |
| Facility ID: 161000872537  |                             |                               |                |            |
| Facility ID: 261000872537  |                             |                               |                |            |
| Not reported               | 9702 SINGLETON DRIVE        | SSW 0 - 1/8 (0.038 mi.)       | EV619 / 8      | 638        |
| Not reported               | 734 ANDERSON AVE            | ENE 0 - 1/8 (0.038 mi.)       | EY625 / 4      | 643        |
| Facility ID: 160400231917  |                             |                               |                |            |
| <b>GROSVENOR PARK APTS</b> | <b>10201 GROSVENOR LANE</b> | <b>NE 0 - 1/8 (0.039 mi.)</b> | <b>626 / 8</b> | <b>644</b> |
| Facility ID: 1604015       |                             |                               |                |            |
| Facility ID: 160401581556  |                             |                               |                |            |
| Not reported               | 7604 HAMILTON SPRING        | N 0 - 1/8 (0.039 mi.)         | 627 / 10       | 645        |
| Facility ID: 161000873840  |                             |                               |                |            |
| Not reported               | 9706 SINGLETON DRIVE        | S 0 - 1/8 (0.039 mi.)         | EV628 / 8      | 645        |
| Facility ID: 160700633768  |                             |                               |                |            |
| Not reported               | 9704 SINGLETON DR           | S 0 - 1/8 (0.040 mi.)         | EV630 / 8      | 646        |
| Facility ID: 160700633850  |                             |                               |                |            |
| Not reported               | 9702 BELLEVUE               | SSW 0 - 1/8 (0.040 mi.)       | EM633 / 9      | 648        |
| Facility ID: 1600598210    |                             |                               |                |            |
| Not reported               | 9702 BELLEVUE DRIVE         | SSW 0 - 1/8 (0.040 mi.)       | EM634 / 9      | 649        |
| Facility ID: 160700598210  |                             |                               |                |            |
| Not reported               | 8209 TOMLINSON AVE          | S 0 - 1/8 (0.041 mi.)         | 646 / 10       | 663        |
| Facility ID: 160700700196  |                             |                               |                |            |
| Not reported               | 14 MARWOOD COURT            | WSW 0 - 1/8 (0.041 mi.)       | 647 / 4        | 664        |
| Facility ID: 160401517505  |                             |                               |                |            |
| Not reported               | 8206 STONE TRAIL            | N 0 - 1/8 (0.042 mi.)         | 648 / 10       | 664        |
| Not reported               | 12214 GREENLEAF AVE         | SSW 0 - 1/8 (0.042 mi.)       | 649 / 5        | 665        |
| Facility ID: 160400141656  |                             |                               |                |            |
| Not reported               | 9607 SINGLETON DR           | S 0 - 1/8 (0.043 mi.)         | 655 / 8        | 673        |
| Facility ID: 160700632161  |                             |                               |                |            |
| Not reported               | 100 DUVALL LANE             | NE 0 - 1/8 (0.044 mi.)        | FA656 / 1      | 674        |
| Facility ID: 160901701857  |                             |                               |                |            |
| Not reported               | 100 DUVALL LANE             | NE 0 - 1/8 (0.044 mi.)        | FA657 / 1      | 674        |
| Facility ID: 160901701777  |                             |                               |                |            |
| Facility ID: 160901701813  |                             |                               |                |            |
| Not reported               | 100 DUVALL LANE             | NE 0 - 1/8 (0.044 mi.)        | FA658 / 1      | 675        |

## EXECUTIVE SUMMARY

|                            |                      |                         |            |     |
|----------------------------|----------------------|-------------------------|------------|-----|
| Facility ID: 160901701846  |                      |                         |            |     |
| Not reported               | 7023 TILDEN LANE     | ENE 0 - 1/8 (0.045 mi.) | 659 / 6    | 676 |
| Facility ID: 160400097103  |                      |                         |            |     |
| Not reported               | 9614 SINGLETON       | SSW 0 - 1/8 (0.045 mi.) | FB660 / 8  | 677 |
| Facility ID: 160700632310  |                      |                         |            |     |
| Not reported               | 9616 SINGLETON DRIVE | SSW 0 - 1/8 (0.045 mi.) | FB661 / 8  | 677 |
| Not reported               | 9616 SINGLETON DRIVE | SSW 0 - 1/8 (0.045 mi.) | FB662 / 8  | 678 |
| Facility ID: 160700638191  |                      |                         |            |     |
| Not reported               | 9528 STARMONT ROAD   | S 0 - 1/8 (0.045 mi.)   | DZ664 / 8  | 679 |
| Facility ID: 160700637915  |                      |                         |            |     |
| Not reported               | 102 DUVALL LANE      | NE 0 - 1/8 (0.046 mi.)  | FA665 / 1  | 679 |
| Facility ID: 160901701697  |                      |                         |            |     |
| Facility ID: 160901701711  |                      |                         |            |     |
| Not reported               | 650 AZALEA DRIVE     | ENE 0 - 1/8 (0.046 mi.) | FC666 / 4  | 680 |
| Facility ID: 160401495247  |                      |                         |            |     |
| Not reported               | 638 AZALEA DRIVE     | ENE 0 - 1/8 (0.046 mi.) | FC667 / 4  | 680 |
| Not reported               | 13 GROVEPOINT CT     | W 0 - 1/8 (0.047 mi.)   | EG669 / 5  | 681 |
| Facility ID: 160401535561  |                      |                         |            |     |
| Not reported               | 104 DUVAL LN         | NE 0 - 1/8 (0.047 mi.)  | FA670 / 1  | 682 |
| Facility ID: 1600901701926 |                      |                         |            |     |
| Not reported               | 104 DUVALL LANE      | NE 0 - 1/8 (0.047 mi.)  | FA671 / 1  | 682 |
| Facility ID: 16090171868   |                      |                         |            |     |
| Not reported               | 104 DUVAL LANE       | NE 0 - 1/8 (0.047 mi.)  | FA672 / 1  | 683 |
| Facility ID: 160901701870  |                      |                         |            |     |
| Not reported               | 104 DUVALL LANE      | NE 0 - 1/8 (0.047 mi.)  | FA673 / 1  | 684 |
| Facility ID: 160901701904  |                      |                         |            |     |
| Facility ID: 160901701915  |                      |                         |            |     |
| Not reported               | 104 DUVALL LANE      | NE 0 - 1/8 (0.047 mi.)  | FA674 / 1  | 684 |
| Not reported               | 107 NE LSON ST       | NNE 0 - 1/8 (0.048 mi.) | FD677 / 4  | 686 |
| Facility ID: 160400229058  |                      |                         |            |     |
| Not reported               | 106 DUVALL LANE      | NE 0 - 1/8 (0.049 mi.)  | FA681 / 1  | 688 |
| Facility ID: 0901702010    |                      |                         |            |     |
| Facility ID: 160901702054  |                      |                         |            |     |
| Facility ID: 160901702043  |                      |                         |            |     |
| Not reported               | 662 AZALEA DRIVE     | NE 0 - 1/8 (0.049 mi.)  | FC685 / 4  | 693 |
| Facility ID: 160401495305  |                      |                         |            |     |
| Not reported               | 12265 GREENLEAF AVE  | SW 0 - 1/8 (0.049 mi.)  | FE686 / 5  | 694 |
| Facility ID: 160400142070  |                      |                         |            |     |
| Not reported               | 618 AZALEA DRIVE     | ENE 0 - 1/8 (0.049 mi.) | FC687 / 4  | 694 |
| Facility ID: 160401495098  |                      |                         |            |     |
| Not reported               | 670 AZALEA DRIVE     | ENE 0 - 1/8 (0.049 mi.) | FC688 / 4  | 695 |
| Facility ID: 160401495340  |                      |                         |            |     |
| Not reported               | 9320 CEDAR LN        | S 0 - 1/8 (0.049 mi.)   | EP689 / 12 | 695 |
| Facility ID: 160700597396  |                      |                         |            |     |
| Not reported               | 12269 GREENLEAF AVE  | SW 0 - 1/8 (0.050 mi.)  | FE691 / 5  | 696 |
| Facility ID: 160400142057  |                      |                         |            |     |
| Not reported               | 684 AZALEA DRIVE     | ENE 0 - 1/8 (0.050 mi.) | FC692 / 4  | 697 |

## EXECUTIVE SUMMARY

|                           |                     |                         |            |     |
|---------------------------|---------------------|-------------------------|------------|-----|
| Facility ID: 0401495418   |                     |                         |            |     |
| Not reported              | 9323 CEDAR LN       | S 0 - 1/8 (0.050 mi.)   | FF693 / 12 | 698 |
| Facility ID: 160700628636 |                     |                         |            |     |
| Not reported              | 9323 CEDAR LANE     | S 0 - 1/8 (0.050 mi.)   | FF694 / 12 | 698 |
| Facility ID: 160700628636 |                     |                         |            |     |
| Facility ID: 160700028636 |                     |                         |            |     |
| Not reported              | 108 DUVALL LN       | NE 0 - 1/8 (0.050 mi.)  | FA695 / 1  | 699 |
| Facility ID: 160901702180 |                     |                         |            |     |
| Not reported              | 108 DUVALL LANE     | NE 0 - 1/8 (0.050 mi.)  | FA696 / 1  | 699 |
| Facility ID: 160901702214 |                     |                         |            |     |
| Facility ID: 16090172167  |                     |                         |            |     |
| Not reported              | 110 DUVALL LN       | NE 0 - 1/8 (0.052 mi.)  | FA701 / 1  | 706 |
| Facility ID: 160901702351 |                     |                         |            |     |
| Not reported              | 110 DUVALL LN       | NE 0 - 1/8 (0.052 mi.)  | FA702 / 1  | 706 |
| Facility ID: 0901702373   |                     |                         |            |     |
| Not reported              | 110 DUVALL LANE     | NE 0 - 1/8 (0.052 mi.)  | FA703 / 1  | 707 |
| Facility ID: 160901702282 |                     |                         |            |     |
| Not reported              | 110 DUVALL LANE     | NE 0 - 1/8 (0.052 mi.)  | FA704 / 1  | 707 |
| Facility ID: 160901702373 |                     |                         |            |     |
| Not reported              | 7716 GROTON ROAD    | WNW 0 - 1/8 (0.052 mi.) | 707 / 10   | 711 |
| Facility ID: 161000869175 |                     |                         |            |     |
| Not reported              | 710 AZALEA DR       | ENE 0 - 1/8 (0.053 mi.) | FI709 / 4  | 712 |
| Facility ID: 160401495511 |                     |                         |            |     |
| Not reported              | 112 DUVALL LANE     | NE 0 - 1/8 (0.053 mi.)  | FA710 / 1  | 712 |
| Facility ID: 160901702511 |                     |                         |            |     |
| Facility ID: 0901702407   |                     |                         |            |     |
| Facility ID: 160901702475 |                     |                         |            |     |
| Facility ID: 0901702442   |                     |                         |            |     |
| Facility ID: 160901702420 |                     |                         |            |     |
| Not reported              | 112 DUVALL LN       | NE 0 - 1/8 (0.053 mi.)  | FA711 / 1  | 714 |
| Facility ID: 160901702418 |                     |                         |            |     |
| Not reported              | 112 DUVALL LANE     | NE 0 - 1/8 (0.053 mi.)  | FA712 / 1  | 715 |
| Facility ID: 160901702442 |                     |                         |            |     |
| Not reported              | 712 AZALEA DRIVE    | ENE 0 - 1/8 (0.053 mi.) | FI713 / 4  | 715 |
| Facility ID: 160401495522 |                     |                         |            |     |
| Not reported              | 726 AZALEA DR       | E 0 - 1/8 (0.054 mi.)   | FI716 / 4  | 721 |
| Facility ID: 160401495590 |                     |                         |            |     |
| Not reported              | 720 AZALEA DRIVE    | E 0 - 1/8 (0.055 mi.)   | FI717 / 4  | 721 |
| Facility ID: 160401495566 |                     |                         |            |     |
| Not reported              | 114 DUVALL LANE     | NE 0 - 1/8 (0.055 mi.)  | FA722 / 1  | 725 |
| Facility ID: 160901702624 |                     |                         |            |     |
| Facility ID: 160901702602 |                     |                         |            |     |
| Not reported              | 4705 BROAD BROOK DR | SW 0 - 1/8 (0.057 mi.)  | 728 / 9    | 728 |
| Facility ID: 160700598141 |                     |                         |            |     |
| Not reported              | 7835 RIVER ROAD     | NW 0 - 1/8 (0.057 mi.)  | 729 / 10   | 729 |
| Facility ID: 161000852131 |                     |                         |            |     |
| Not reported              | 118 DUVALL LN       | NE 0 - 1/8 (0.058 mi.)  | FA734 / 1  | 732 |



## EXECUTIVE SUMMARY

|                           |                      |                         |            |     |
|---------------------------|----------------------|-------------------------|------------|-----|
| Facility ID: 160901707353 |                      |                         |            |     |
| Facility ID: 0901707386   |                      |                         |            |     |
| Facility ID: 0901707331   |                      |                         |            |     |
| Not reported              | 118 DUVALL LANE      | NE 0 - 1/8 (0.058 mi.)  | FA735 / 1  | 733 |
| Facility ID: 160901707295 |                      |                         |            |     |
| Facility ID: 160901707375 |                      |                         |            |     |
| Not reported              | 8209 STONE TRAIL DRI | NNW 0 - 1/8 (0.058 mi.) | 736 / 10   | 734 |
| Facility ID: 161000874547 |                      |                         |            |     |
| Not reported              | 5225 POOKS HILL N    | W 0 - 1/8 (0.059 mi.)   | 737 / 9    | 735 |
| Facility ID: 160703610092 |                      |                         |            |     |
| Not reported              | 120 DUVALL LANE      | NE 0 - 1/8 (0.059 mi.)  | FA740 / 1  | 736 |
| Facility ID: 16091707502  |                      |                         |            |     |
| Not reported              | 760 AZALEA DR        | ENE 0 - 1/8 (0.061 mi.) | FM741 / 4  | 737 |
| Facility ID: 160401495761 |                      |                         |            |     |
| Not reported              | 4 WOODSEND PLACE     | SW 0 - 1/8 (0.061 mi.)  | 742 / 5    | 737 |
| Facility ID: 160401535710 |                      |                         |            |     |
| Not reported              | 122 DUVALL LANE      | NE 0 - 1/8 (0.061 mi.)  | FA743 / 1  | 738 |
| Facility ID: 160901707615 |                      |                         |            |     |
| Not reported              | 122 DUVAL LANE       | NE 0 - 1/8 (0.061 mi.)  | FA744 / 1  | 738 |
| Facility ID: 160901707581 |                      |                         |            |     |
| Not reported              | 8308 TOMLINSON AVE   | SSE 0 - 1/8 (0.061 mi.) | 745 / 10   | 739 |
| Facility ID: 160700699850 |                      |                         |            |     |
| Not reported              | 8409 OLD SEVEN LOCKS | W 0 - 1/8 (0.061 mi.)   | 746 / 10   | 739 |
| Facility ID: 161000854425 |                      |                         |            |     |
| Not reported              | 579 SUMMIT HALL RD   | NE 0 - 1/8 (0.062 mi.)  | 752 / 1    | 765 |
| Facility ID: 0901780307   |                      |                         |            |     |
| Not reported              | 124 DUVALL LANE      | NE 0 - 1/8 (0.062 mi.)  | FA756 / 1  | 767 |
| Facility ID: 160901707717 |                      |                         |            |     |
| Not reported              | 12287 GREENLEAF AVE  | SW 0 - 1/8 (0.062 mi.)  | 757 / 5    | 767 |
| Facility ID: 160400141986 |                      |                         |            |     |
| Not reported              | 735 ANDERSON AVE     | ENE 0 - 1/8 (0.062 mi.) | EY758 / 4  | 768 |
| Facility ID: 160400232615 |                      |                         |            |     |
| Not reported              | 603 AZALEA DRIVE     | ENE 0 - 1/8 (0.064 mi.) | FC767 / 4  | 785 |
| Facility ID: 160403638368 |                      |                         |            |     |
| Not reported              | 3 LOCHNESS COURT     | W 0 - 1/8 (0.064 mi.)   | FR768 / 4  | 785 |
| Facility ID: 160401470943 |                      |                         |            |     |
| Not reported              | 774 AZALEA DRIVE     | ENE 0 - 1/8 (0.065 mi.) | FM769 / 4  | 786 |
| Facility ID: 160401495830 |                      |                         |            |     |
| Not reported              | 9321 CEDAR LANE      | S 0 - 1/8 (0.065 mi.)   | FF770 / 12 | 786 |
| Facility ID: 160700628578 |                      |                         |            |     |
| Not reported              | 128 DUVALL LANE      | NE 0 - 1/8 (0.065 mi.)  | FA780 / 1  | 803 |
| Facility ID: 160901707923 |                      |                         |            |     |
| Not reported              | 128 DUVALL LANE      | NE 0 - 1/8 (0.065 mi.)  | FA781 / 1  | 803 |
| Facility ID: 160901708016 |                      |                         |            |     |
| Not reported              | 623 AZALEA DRIVE     | ENE 0 - 1/8 (0.065 mi.) | FI783 / 4  | 804 |
| Facility ID: 160403638517 |                      |                         |            |     |
| Not reported              | 34 CHANTILLY COURT   | WSW 0 - 1/8 (0.066 mi.) | FT785 / 4  | 806 |

## EXECUTIVE SUMMARY

|                           |                      |                         |            |     |
|---------------------------|----------------------|-------------------------|------------|-----|
| Facility ID: 160401516875 |                      |                         |            |     |
| Not reported              | 36 MARWOOD CT        | SW 0 - 1/8 (0.066 mi.)  | 792 / 4    | 814 |
| Facility ID: 160401517301 |                      |                         |            |     |
| Not reported              | 4802 BROAD BROOK DR  | WSW 0 - 1/8 (0.066 mi.) | 793 / 9    | 814 |
| Facility ID: 160700598287 |                      |                         |            |     |
| Not reported              | 7510 SHADYWOOD RD    | WNW 0 - 1/8 (0.066 mi.) | 794 / 10   | 815 |
| Facility ID: 161000869200 |                      |                         |            |     |
| Not reported              | 130 DUVALL LANE      | NE 0 - 1/8 (0.067 mi.)  | FA795 / 1  | 815 |
| Facility ID: 160901708107 |                      |                         |            |     |
| Not reported              | 130 DUVALL LANE      | NE 0 - 1/8 (0.067 mi.)  | FA796 / 1  | 816 |
| Facility ID: 160901708175 |                      |                         |            |     |
| Facility ID: 160901708131 |                      |                         |            |     |
| Facility ID: 160901708084 |                      |                         |            |     |
| Not reported              | 7401 MACKENZIE CT    | N 0 - 1/8 (0.067 mi.)   | 797 / 10   | 817 |
| Facility ID: 161000874638 |                      |                         |            |     |
| Not reported              | 5903 KINGSFORD PL    | SSW 0 - 1/8 (0.068 mi.) | FB798 / 8  | 817 |
| Facility ID: 0700635016   |                      |                         |            |     |
| Facility ID: 1607635016   |                      |                         |            |     |
| Facility ID: 160700635016 |                      |                         |            |     |
| Not reported              | 9307 PARKHILL TERR   | SSW 0 - 1/8 (0.068 mi.) | 799 / 12   | 819 |
| Facility ID: 160700629163 |                      |                         |            |     |
| Not reported              | 132 DUVALL LANE      | NE 0 - 1/8 (0.068 mi.)  | FA800 / 1  | 819 |
| Not reported              | 132 DUVALL LANE      | NE 0 - 1/8 (0.068 mi.)  | FA801 / 1  | 820 |
| Facility ID: 160901708324 |                      |                         |            |     |
| Facility ID: 160901708346 |                      |                         |            |     |
| Not reported              | 13 LAWNGATE CT       | WSW 0 - 1/8 (0.069 mi.) | FW802 / 5  | 820 |
| Facility ID: 160401535617 |                      |                         |            |     |
| Not reported              | 228 PENDER PLACE     | WSW 0 - 1/8 (0.069 mi.) | 803 / 4    | 821 |
| Facility ID: 160401517015 |                      |                         |            |     |
| Not reported              | 786 AZALEA DRIVE     | ENE 0 - 1/8 (0.069 mi.) | FM805 / 4  | 822 |
| Facility ID: 160401495896 |                      |                         |            |     |
| Not reported              | 754 AZALEA DRIVE     | ENE 0 - 1/8 (0.069 mi.) | FM806 / 4  | 822 |
| Facility ID: 160401495737 |                      |                         |            |     |
| Not reported              | 9318 CEDAR LANE      | S 0 - 1/8 (0.069 mi.)   | FF807 / 12 | 823 |
| Facility ID: 160700597636 |                      |                         |            |     |
| Facility ID: 160700597606 |                      |                         |            |     |
| Not reported              | 134 DUVALL LANE      | NE 0 - 1/8 (0.070 mi.)  | FA811 / 1  | 827 |
| Facility ID: 160901708483 |                      |                         |            |     |
| Facility ID: 160901708392 |                      |                         |            |     |
| Facility ID: 160901708381 |                      |                         |            |     |
| Facility ID: 160901708472 |                      |                         |            |     |
| Not reported              | 134 DUVALL LANE      | NE 0 - 1/8 (0.070 mi.)  | FA812 / 1  | 829 |
| Facility ID: 160901708404 |                      |                         |            |     |
| Not reported              | 7037 BARKWATER COURT | SSE 0 - 1/8 (0.070 mi.) | 813 / 10   | 829 |
| Facility ID: 160700699930 |                      |                         |            |     |
| Not reported              | 9319 E PARKHILL DRIV | SSE 0 - 1/8 (0.070 mi.) | FY815 / 12 | 831 |
| Facility ID: 160700628226 |                      |                         |            |     |
| Not reported              | 6411 HOLLINS DR      | SSE 0 - 1/8 (0.070 mi.) | 816 / 8    | 831 |

## EXECUTIVE SUMMARY

|                             |                      |                         |            |     |
|-----------------------------|----------------------|-------------------------|------------|-----|
| Facility ID: 160700633894   |                      |                         |            |     |
| Not reported                | 136 DUVALL LANE      | NE 0 - 1/8 (0.071 mi.)  | FA817 / 1  | 832 |
| Facility ID: 160901708608   |                      |                         |            |     |
| Not reported                | 136 DUVALL LN        | NE 0 - 1/8 (0.071 mi.)  | FA818 / 1  | 832 |
| Facility ID: 160901708552   |                      |                         |            |     |
| Not reported                | 136 DUVAL LANE       | NE 0 - 1/8 (0.071 mi.)  | FA819 / 1  | 833 |
| Facility ID: 160901708610   |                      |                         |            |     |
| Not reported                | 136 DUVALL LANE      | NE 0 - 1/8 (0.071 mi.)  | FA820 / 1  | 833 |
| Facility ID: 160901708563   |                      |                         |            |     |
| Facility ID: 160901708552   |                      |                         |            |     |
| Facility ID: 0901708596     |                      |                         |            |     |
| Facility ID: 160901708621   |                      |                         |            |     |
| Facility ID: 160901708585   |                      |                         |            |     |
| Not reported                | 1404 GERARD ST       | WSW 0 - 1/8 (0.071 mi.) | FR821 / 4  | 835 |
| Facility ID: 160401470885   |                      |                         |            |     |
| Not reported                | 9606 WADSWORTH DRIVE | SSE 0 - 1/8 (0.071 mi.) | 822 / 8    | 836 |
| Facility ID: 160700632593   |                      |                         |            |     |
| Not reported                | 5450 WHITLEY PARK TE | SE 0 - 1/8 (0.072 mi.)  | FZ824 / 8  | 837 |
| Facility ID: 160702904305   |                      |                         |            |     |
| Facility ID: 160702904670   |                      |                         |            |     |
| Facility ID: 0702904965     |                      |                         |            |     |
| Not reported                | 5450 WHITLLY PARK TE | SE 0 - 1/8 (0.072 mi.)  | FZ826 / 8  | 839 |
| Facility ID: 16160702905036 |                      |                         |            |     |
| Not reported                | 550 AZALEA DRIVE     | ENE 0 - 1/8 (0.072 mi.) | GA827 / 4  | 839 |
| Facility ID: 0400235584     |                      |                         |            |     |
| Not reported                | 138 DUVALL LANE      | NE 0 - 1/8 (0.072 mi.)  | FA828 / 1  | 840 |
| Facility ID: 160901708676   |                      |                         |            |     |
| Not reported                | 9312 E PARKHILL DRIV | S 0 - 1/8 (0.073 mi.)   | FY836 / 12 | 851 |
| Facility ID: 160700629152   |                      |                         |            |     |
| Not reported                | 1403 GERARD ST       | WSW 0 - 1/8 (0.075 mi.) | 841 / 4    | 857 |
| Facility ID: 160401470500   |                      |                         |            |     |
| Not reported                | 542 AZALEA DR        | ENE 0 - 1/8 (0.076 mi.) | GA842 / 4  | 857 |
| Facility ID: 160401497463   |                      |                         |            |     |
| Not reported                | 1197 POTOMAC VALLEY  | ESE 0 - 1/8 (0.076 mi.) | 843 / 5    | 858 |
| Facility ID: 160400145938   |                      |                         |            |     |
| Not reported                | 4829 BROADBROOK DR   | SW 0 - 1/8 (0.076 mi.)  | GF844 / 9  | 858 |
| Facility ID: 160700597410   |                      |                         |            |     |
| Not reported                | 4829 BROAD BROOK DRI | SW 0 - 1/8 (0.076 mi.)  | GF845 / 9  | 859 |
| Facility ID: 160700597410   |                      |                         |            |     |
| Not reported                | 5225 POOKS HRD       | WSW 0 - 1/8 (0.079 mi.) | GI850 / 9  | 862 |
| Facility ID: 1600418610     |                      |                         |            |     |
| Not reported                | 219 WATTS BRANCH PKW | WSW 0 - 1/8 (0.081 mi.) | FT859 / 4  | 877 |
| Facility ID: 160401470486   |                      |                         |            |     |
| Not reported                | 7028 HEATHERHILL ROA | ESE 0 - 1/8 (0.081 mi.) | GL860 / 10 | 878 |
| Facility ID: 160700685897   |                      |                         |            |     |
| Not reported                | 7028 HEATHER HILL RO | ESE 0 - 1/8 (0.081 mi.) | GL861 / 10 | 878 |
| Facility ID: 160700685897   |                      |                         |            |     |
| Not reported                | 530 AZALEA DR        | ENE 0 - 1/8 (0.081 mi.) | GA862 / 4  | 879 |

## EXECUTIVE SUMMARY

|                           |                      |                         |            |      |
|---------------------------|----------------------|-------------------------|------------|------|
| Facility ID: 160401497428 |                      |                         |            |      |
| Not reported              | 9615 MONTGOMERY DRIV | SSE 0 - 1/8 (0.082 mi.) | GM863 / 8  | 879  |
| Facility ID: 160700692197 |                      |                         |            |      |
| Not reported              | 5225 POOKS ROAD      | SSE 0 - 1/8 (0.083 mi.) | GI871 / 9  | 888  |
| Facility ID: 1600418610   |                      |                         |            |      |
| Not reported              | 5225 POOKS H S       | SSE 0 - 1/8 (0.083 mi.) | GI872 / 9  | 889  |
| Facility ID: 160700418610 |                      |                         |            |      |
| Not reported              | 5225 POOKS HROAD     | SSE 0 - 1/8 (0.083 mi.) | GI873 / 9  | 889  |
| Facility ID: 160701545822 |                      |                         |            |      |
| Facility ID: 1691470912   |                      |                         |            |      |
| Facility ID: 1690012511   |                      |                         |            |      |
| Facility ID: 160700418610 |                      |                         |            |      |
| Not reported              | 5225 POOHS HILL RD   | SSE 0 - 1/8 (0.083 mi.) | GI874 / 9  | 891  |
| Facility ID: 0703603941   |                      |                         |            |      |
| Facility ID: 1603605211   |                      |                         |            |      |
| Facility ID: 1603604433   |                      |                         |            |      |
| Not reported              | 1 GROVEPOINT COURT   | W 0 - 1/8 (0.083 mi.)   | 875 / 5    | 892  |
| Facility ID: 160401535470 |                      |                         |            |      |
| Not reported              | 238 WATTS BRANCH PKY | WSW 0 - 1/8 (0.083 mi.) | FT877 / 4  | 895  |
| Facility ID: 160401516966 |                      |                         |            |      |
| Not reported              | 828 AZALEA DRIVE     | ENE 0 - 1/8 (0.084 mi.) | GP878 / 4  | 895  |
| Facility ID: 160401496082 |                      |                         |            |      |
| Not reported              | 747 AZALEA DR        | ENE 0 - 1/8 (0.084 mi.) | FM879 / 4  | 896  |
| Facility ID: 160401497020 |                      |                         |            |      |
| Not reported              | 749 AZALEA DRIVE     | ENE 0 - 1/8 (0.084 mi.) | FM880 / 4  | 896  |
| Facility ID: 160401496947 |                      |                         |            |      |
| Not reported              | 7617 CARTERET ROAD   | WNW 0 - 1/8 (0.084 mi.) | 881 / 10   | 897  |
| Facility ID: 161000869346 |                      |                         |            |      |
| Not reported              | 6420 HOLLINS DRIVE   | SE 0 - 1/8 (0.084 mi.)  | 904 / 8    | 971  |
| Facility ID: 160700633690 |                      |                         |            |      |
| Not reported              | 9317 E PARK HILL DRI | SSE 0 - 1/8 (0.084 mi.) | FY905 / 12 | 974  |
| Facility ID: 00628762     |                      |                         |            |      |
| Not reported              | 753 AZALEA DR        | ENE 0 - 1/8 (0.085 mi.) | FM907 / 4  | 974  |
| Facility ID: 160401496960 |                      |                         |            |      |
| Not reported              | 755 AZALEA DRIVE     | ENE 0 - 1/8 (0.085 mi.) | FM910 / 4  | 977  |
| Facility ID: 160401496971 |                      |                         |            |      |
| Not reported              | 9601 PARKWOOD DR     | NNE 0 - 1/8 (0.085 mi.) | 911 / 9    | 977  |
| Facility ID: 1301141036   |                      |                         |            |      |
| Not reported              | 518 AZALEA DRIVE     | ENE 0 - 1/8 (0.087 mi.) | GA921 / 4  | 991  |
| Facility ID: 160401497361 |                      |                         |            |      |
| Not reported              | 9614 PAGE AVE        | SSE 0 - 1/8 (0.087 mi.) | GM923 / 8  | 993  |
| Facility ID: 160700692016 |                      |                         |            |      |
| Not reported              | 769 32 769 C 1 AZALE | ENE 0 - 1/8 (0.089 mi.) | GP930 / 4  | 1001 |
| Facility ID: 160401496878 |                      |                         |            |      |
| Not reported              | 769 AZALEA DRIVE     | ENE 0 - 1/8 (0.089 mi.) | GP931 / 4  | 1002 |
| Facility ID: 160401496878 |                      |                         |            |      |
| Not reported              | 512 AZALEA DR        | ENE 0 - 1/8 (0.090 mi.) | GA936 / 4  | 1005 |



## EXECUTIVE SUMMARY

|                           |                      |                         |            |      |
|---------------------------|----------------------|-------------------------|------------|------|
| Facility ID: 160401497202 |                      |                         |            |      |
| Not reported              | 510 AZALEA DRIVE     | ENE 0 - 1/8 (0.091 mi.) | GA956 / 4  | 1022 |
| Facility ID: 160401497190 |                      |                         |            |      |
| Not reported              | 211 ADCLARE ROAD     | ENE 0 - 1/8 (0.091 mi.) | GW959 / 4  | 1026 |
| Facility ID: 160400208136 |                      |                         |            |      |
| Not reported              | 720 ANDERSON AVE     | ENE 0 - 1/8 (0.093 mi.) | GX963 / 4  | 1029 |
| Facility ID: 160400230968 |                      |                         |            |      |
| Not reported              | 783 AZALEA DRIVE     | ENE 0 - 1/8 (0.093 mi.) | GP964 / 4  | 1029 |
| Facility ID: 160401496798 |                      |                         |            |      |
| Not reported              | 14 LAWNGATE CT       | SW 0 - 1/8 (0.093 mi.)  | FW965 / 5  | 1030 |
| Facility ID: 0401535628   |                      |                         |            |      |
| Not reported              | 504 AZALEA DR        | ENE 0 - 1/8 (0.094 mi.) | GZ968 / 4  | 1032 |
| Facility ID: 160401497257 |                      |                         |            |      |
| Not reported              | 1007 NELSON ST       | ENE 0 - 1/8 (0.094 mi.) | GZ974 / 4  | 1035 |
| Facility ID: 160401497144 |                      |                         |            |      |
| Not reported              | 502 AZALEA DRIVE     | ENE 0 - 1/8 (0.095 mi.) | GZ975 / 4  | 1035 |
| Facility ID: 160401497246 |                      |                         |            |      |
| Not reported              | 207 ADCLARE RD       | ENE 0 - 1/8 (0.095 mi.) | GW977 / 4  | 1036 |
| Facility ID: 160400207770 |                      |                         |            |      |
| Facility ID: 0400207770   |                      |                         |            |      |
| Not reported              | 1005 NELSON ST       | ENE 0 - 1/8 (0.096 mi.) | GZ979 / 4  | 1038 |
| Facility ID: 160401497133 |                      |                         |            |      |
| Not reported              | 9220 QUINTANA DRIVE  | WNW 0 - 1/8 (0.097 mi.) | HC987 / 10 | 1043 |
| Not reported              | 9220 QUINTANA DRIVE  | WNW 0 - 1/8 (0.097 mi.) | HC988 / 10 | 1044 |
| Facility ID: 8686500      |                      |                         |            |      |
| Facility ID: 1000868650   |                      |                         |            |      |
| Facility ID: 168686500    |                      |                         |            |      |
| Facility ID: 161000868650 |                      |                         |            |      |
| Not reported              | 9220 QUINTANA        | WNW 0 - 1/8 (0.097 mi.) | HC989 / 10 | 1045 |
| Facility ID: 161000868650 |                      |                         |            |      |
| Not reported              | 713 W MONTGOMERY AVE | E 0 - 1/8 (0.100 mi.)   | 1004 / 4   | 1062 |
| Facility ID: 160403412723 |                      |                         |            |      |
| Not reported              | 7036 BUXTON TERR     | S 0 - 1/8 (0.100 mi.)   | 1008 / 10  | 1064 |
| Facility ID: 160700700050 |                      |                         |            |      |
| Not reported              | 529 SUMMITT HALL RD  | NE 0 - 1/8 (0.100 mi.)  | 1009 / 1   | 1065 |
| Facility ID: 160901779992 |                      |                         |            |      |
| Not reported              | 9312 W PARKHILL DRIV | SW 0 - 1/8 (0.101 mi.)  | 1065 / 12  | 1091 |
| Facility ID: 160700597545 |                      |                         |            |      |
| Facility ID: 160700592545 |                      |                         |            |      |
| Not reported              | 741 BEALL AVE        | NNE 0 - 1/8 (0.102 mi.) | 1069 / 4   | 1099 |
| Facility ID: 160400228715 |                      |                         |            |      |
| Not reported              | 10201 GROSVENOR PLAC | ENE 0 - 1/8 (0.102 mi.) | HH1070 / 9 | 1100 |
| Facility ID: 160401578957 |                      |                         |            |      |
| Not reported              | 10201 GROSVENOR PLAC | ENE 0 - 1/8 (0.102 mi.) | HH1071 / 9 | 1100 |
| Not reported              | 10201 GROSVENOR PLAC | ENE 0 - 1/8 (0.102 mi.) | HH1072 / 9 | 1102 |
| Facility ID: 160401580448 |                      |                         |            |      |
| Not reported              | 10201 GROSVENOR PLAC | ENE 0 - 1/8 (0.102 mi.) | HH1073 / 9 | 1102 |

## EXECUTIVE SUMMARY

|                            |                      |                         |            |      |
|----------------------------|----------------------|-------------------------|------------|------|
| Facility ID: 160401579245  |                      |                         |            |      |
| Not reported               | 10201 GROSVENOR PLAC | ENE 0 - 1/8 (0.102 mi.) | HH1074 / 9 | 1103 |
| Facility ID: 160401580392  |                      |                         |            |      |
| Not reported               | 9640 CULVER ST       | NE 0 - 1/8 (0.102 mi.)  | 1081 / 9   | 1128 |
| Facility ID: 1301370012    |                      |                         |            |      |
| Not reported               | 5902 RYLAND DRIVE    | SSW 0 - 1/8 (0.103 mi.) | HJ1084 / 8 | 1129 |
| Facility ID: 160700575138  |                      |                         |            |      |
| Not reported               | 9606 BELLEVUE DRIVE  | SW 0 - 1/8 (0.104 mi.)  | GV1085 / 9 | 1130 |
| Facility ID: 160700598128  |                      |                         |            |      |
| Not reported               | 821 AZALEA DR        | ENE 0 - 1/8 (0.104 mi.) | GP1086 / 4 | 1131 |
| Facility ID: 160401496732  |                      |                         |            |      |
| Facility ID: 0401496732    |                      |                         |            |      |
| Not reported               | 678 W SIDE DRIVE     | WSW 0 - 1/8 (0.104 mi.) | HK1087 / 1 | 1132 |
| Facility ID: 160900824840  |                      |                         |            |      |
| Not reported               | 670 W SIDE DR        | WSW 0 - 1/8 (0.104 mi.) | HK1088 / 1 | 1132 |
| Facility ID: 160334657     |                      |                         |            |      |
| Not reported               | 690 WEST SIDE DRIVE  | WSW 0 - 1/8 (0.104 mi.) | HK1089 / 1 | 1133 |
| Facility ID: 160900824907  |                      |                         |            |      |
| Not reported               | 700 W SIDE DR        | WSW 0 - 1/8 (0.104 mi.) | HK1091 / 1 | 1134 |
| Facility ID: 160900824953  |                      |                         |            |      |
| Not reported               | 726 W SIDE DRIVE     | WSW 0 - 1/8 (0.105 mi.) | HK1092 / 1 | 1134 |
| Facility ID: 160900825081  |                      |                         |            |      |
| Not reported               | 724 WEST SIDE DR     | WSW 0 - 1/8 (0.105 mi.) | HK1093 / 1 | 1135 |
| Facility ID: 160900825070  |                      |                         |            |      |
| Not reported               | 205 ADCLARE ROAD     | ENE 0 - 1/8 (0.105 mi.) | GW1094 / 4 | 1135 |
| Facility ID: 160400207781  |                      |                         |            |      |
| Not reported               | 748 WEST SIDE DR     | WSW 0 - 1/8 (0.105 mi.) | HK1095 / 1 | 1136 |
| Facility ID: 160901527526  |                      |                         |            |      |
| Not reported               | 766 W SIDE DR        | WSW 0 - 1/8 (0.105 mi.) | HK1096 / 1 | 1136 |
| Facility ID: 160901527617  |                      |                         |            |      |
| Not reported               | 9605 ROCKVILLE PIKE  | SSE 0 - 1/8 (0.106 mi.) | GV1098 / 9 | 1139 |
| Facility ID: 160700598185  |                      |                         |            |      |
| Not reported               | 9605 ROCKVILLE PIKE  | SSE 0 - 1/8 (0.106 mi.) | GV1099 / 9 | 1139 |
| Facility ID: 160700548185  |                      |                         |            |      |
| Not reported               | 770 WEST SIDE DRIVE  | WSW 0 - 1/8 (0.106 mi.) | HK1100 / 1 | 1140 |
| Facility ID: 160901527630  |                      |                         |            |      |
| Not reported               | 790 WEST SIDE DR     | WSW 0 - 1/8 (0.106 mi.) | HK1101 / 1 | 1140 |
| Facility ID: 0160901527732 |                      |                         |            |      |
| Not reported               | 782 WEST SIDE DR     | WSW 0 - 1/8 (0.106 mi.) | HK1102 / 1 | 1141 |
| Facility ID: 160901527696  |                      |                         |            |      |
| Not reported               | 810 WEST SIDE DR     | WSW 0 - 1/8 (0.106 mi.) | HK1103 / 1 | 1141 |
| Facility ID: 160901527834  |                      |                         |            |      |
| Not reported               | 6 HITCHING POST PL   | ESE 0 - 1/8 (0.106 mi.) | 1104 / 6   | 1142 |
| Facility ID: 160400112940  |                      |                         |            |      |
| Not reported               | 772 WEST SIDE DRIVE  | WSW 0 - 1/8 (0.106 mi.) | HK1105 / 1 | 1142 |
| Facility ID: 160901527641  |                      |                         |            |      |
| Not reported               | 818 WEST SIDE DRIVE  | WSW 0 - 1/8 (0.106 mi.) | HK1106 / 1 | 1143 |

## EXECUTIVE SUMMARY

|                           |                      |                         |            |      |
|---------------------------|----------------------|-------------------------|------------|------|
| Facility ID: 160901527878 |                      |                         |            |      |
| Not reported              | 5525 POOKS HILL ROAD | SE 0 - 1/8 (0.106 mi.)  | HL1107 / 8 | 1143 |
| Facility ID: 160703606784 |                      |                         |            |      |
| Not reported              | 878 WEST SIDE DRIVE  | WSW 0 - 1/8 (0.106 mi.) | HK1108 / 1 | 1144 |
| Facility ID: 160901528177 |                      |                         |            |      |
| Not reported              | 866 WEST SIDE DRIVE  | WSW 0 - 1/8 (0.106 mi.) | HK1109 / 1 | 1144 |
| Facility ID: 160901528111 |                      |                         |            |      |
| Not reported              | 906 WEST SIDE DRIVE  | WSW 0 - 1/8 (0.106 mi.) | HM1110 / 1 | 1145 |
| Facility ID: 160901528417 |                      |                         |            |      |
| Not reported              | 940 W SIDE DRIVE     | WSW 0 - 1/8 (0.106 mi.) | HM1111 / 1 | 1145 |
| Facility ID: 160901528485 |                      |                         |            |      |
| Not reported              | 958 WEST SIDE DRIVE  | WSW 0 - 1/8 (0.106 mi.) | HM1112 / 1 | 1146 |
| Facility ID: 160901528576 |                      |                         |            |      |
| Not reported              | 9100 EDGEWOOD DRIVE  | NNE 0 - 1/8 (0.106 mi.) | 1114 / 2   | 1147 |
| Facility ID: 160900768058 |                      |                         |            |      |
| Not reported              | 978 W SIDE DRIVE     | WSW 0 - 1/8 (0.106 mi.) | HM1115 / 1 | 1147 |
| Facility ID: 0901528678   |                      |                         |            |      |
| Not reported              | 966 WEST SIDE DRIVE  | WSW 0 - 1/8 (0.106 mi.) | HM1116 / 1 | 1148 |
| Facility ID: 160901528612 |                      |                         |            |      |
| Not reported              | 5904 RYLAND DRIVE    | SSW 0 - 1/8 (0.107 mi.) | HJ1119 / 8 | 1151 |
| Facility ID: 160700571984 |                      |                         |            |      |
| Not reported              | 1046 W SIDE DR       | WSW 0 - 1/8 (0.107 mi.) | HM1126 / 1 | 1158 |
| Facility ID: 160901529115 |                      |                         |            |      |
| Not reported              | 1054 WEST SIDE DR    | WSW 0 - 1/8 (0.108 mi.) | HM1132 / 1 | 1162 |
| Facility ID: 160901528907 |                      |                         |            |      |
| Not reported              | 1118 WEST SIDE DRIVE | WSW 0 - 1/8 (0.109 mi.) | HQ1137 / 1 | 1166 |
| Facility ID: 160901529376 |                      |                         |            |      |
| Not reported              | 1126 WEST SIDE 31H D | WSW 0 - 1/8 (0.109 mi.) | HQ1139 / 1 | 1167 |
| Facility ID: 160901529412 |                      |                         |            |      |
| Not reported              | 835 AZALEA DR        | ENE 0 - 1/8 (0.110 mi.) | GP1151 / 4 | 1197 |
| Facility ID: 160401496685 |                      |                         |            |      |
| Not reported              | 9603 WADSWORTH DR    | SSE 0 - 1/8 (0.110 mi.) | 1152 / 8   | 1198 |
| Facility ID: 160700634182 |                      |                         |            |      |
| Not reported              | 6011 RYLAND DR       | SSE 0 - 1/8 (0.110 mi.) | 1154 / 8   | 1199 |
| Facility ID: 160700576268 |                      |                         |            |      |
| Not reported              | 721 ANDERSON AVE     | NE 0 - 1/8 (0.110 mi.)  | GX1155 / 4 | 1199 |
| Facility ID: 160400230935 |                      |                         |            |      |
| Not reported              | 4 OWENS CT           | ENE 0 - 1/8 (0.111 mi.) | 1157 / 4   | 1200 |
| Facility ID: 160400231520 |                      |                         |            |      |
| Not reported              | 9609 MONTGOMERY DRIV | SSE 0 - 1/8 (0.111 mi.) | GM1158 / 8 | 1200 |
| Facility ID: 160700692095 |                      |                         |            |      |
| Not reported              | 318 W DEER PARK ROAD | NE 0 - 1/8 (0.112 mi.)  | 1160 / 1   | 1202 |
| Facility ID: 1600823515   |                      |                         |            |      |
| Not reported              | 839 AZALEA DRIVE     | ENE 0 - 1/8 (0.112 mi.) | GP1161 / 4 | 1203 |
| Facility ID: 160401496708 |                      |                         |            |      |
| Not reported              | 714 W MONTGOMERY AVE | E 0 - 1/8 (0.113 mi.)   | 1166 / 4   | 1209 |

## EXECUTIVE SUMMARY

|                           |                      |                         |             |      |
|---------------------------|----------------------|-------------------------|-------------|------|
| Facility ID: 160400207872 |                      |                         |             |      |
| Not reported              | 888 AZALEA DRIVE     | ENE 0 - 1/8 (0.113 mi.) | HV1175 / 4  | 1222 |
| Facility ID: 160401496388 |                      |                         |             |      |
| Not reported              | 6010 KINGFORD RD     | S 0 - 1/8 (0.113 mi.)   | HW1176 / 8  | 1223 |
| Facility ID: 160700636682 |                      |                         |             |      |
| Not reported              | 6010 KINGSFORD RD    | S 0 - 1/8 (0.113 mi.)   | HW1177 / 8  | 1223 |
| Facility ID: 160700676682 |                      |                         |             |      |
| Facility ID: 160700636682 |                      |                         |             |      |
| Not reported              | 7509 HAMILTON SPRING | N 0 - 1/8 (0.116 mi.)   | 1191 / 10   | 1243 |
| Facility ID: 161000872606 |                      |                         |             |      |
| Not reported              | 6705 MICHAELS DRIVE  | S 0 - 1/8 (0.116 mi.)   | IB1197 / 11 | 1247 |
| Facility ID: 160700670750 |                      |                         |             |      |
| Not reported              | 6705 MICHAELS DR     | S 0 - 1/8 (0.116 mi.)   | IB1198 / 11 | 1247 |
| Facility ID: 160700670750 |                      |                         |             |      |
| Not reported              | 6705 MICHAELS DRIVE  | S 0 - 1/8 (0.116 mi.)   | IB1199 / 11 | 1248 |
| Not reported              | 5330 POOKS HILL ROAD | SE 0 - 1/8 (0.117 mi.)  | HL1200 / 8  | 1248 |
| Facility ID: 160701680663 |                      |                         |             |      |
| Not reported              | 5354 POOKS HILL RD   | SE 0 - 1/8 (0.117 mi.)  | HL1201 / 8  | 1250 |
| Facility ID: 160701680903 |                      |                         |             |      |
| Not reported              | 5320 POOKS HILL ROAD | SE 0 - 1/8 (0.117 mi.)  | HL1202 / 8  | 1250 |
| Facility ID: 160701680561 |                      |                         |             |      |
| Not reported              | 5354 POOKS HILL ROAD | SE 0 - 1/8 (0.117 mi.)  | HL1203 / 8  | 1251 |
| Facility ID: 160701680903 |                      |                         |             |      |
| Not reported              | 5364 POOKS HILL RD   | SE 0 - 1/8 (0.117 mi.)  | HL1204 / 8  | 1252 |
| Facility ID: 160701681007 |                      |                         |             |      |
| Not reported              | 5366 POOKS HILL RD   | SE 0 - 1/8 (0.117 mi.)  | HL1205 / 8  | 1252 |
| Facility ID: 160701681018 |                      |                         |             |      |
| Not reported              | 5352 POOKS HILL RD   | SE 0 - 1/8 (0.117 mi.)  | HL1206 / 8  | 1253 |
| Facility ID: 160701680880 |                      |                         |             |      |
| Not reported              | 5350 POOKS HILL ROAD | SE 0 - 1/8 (0.117 mi.)  | HL1207 / 8  | 1253 |
| Facility ID: 160701680867 |                      |                         |             |      |
| Not reported              | 5324 POOKS HILL ROAD | SE 0 - 1/8 (0.117 mi.)  | HL1208 / 8  | 1254 |
| Facility ID: 070168060616 |                      |                         |             |      |
| Not reported              | 5304 POOKS HILL ROAD | SE 0 - 1/8 (0.117 mi.)  | HL1209 / 8  | 1255 |
| Facility ID: 160701680402 |                      |                         |             |      |
| Not reported              | 5306 POOKS HILL ROAD | SE 0 - 1/8 (0.117 mi.)  | HL1210 / 8  | 1255 |
| Facility ID: 160701680424 |                      |                         |             |      |
| Not reported              | 5302 POOKS HILL ROAD | SE 0 - 1/8 (0.117 mi.)  | HL1211 / 8  | 1256 |
| Facility ID: 160701680388 |                      |                         |             |      |
| Not reported              | 5913 RYLAND RD       | SW 0 - 1/8 (0.118 mi.)  | ID1221 / 8  | 1268 |
| Facility ID: 160700574670 |                      |                         |             |      |
| Not reported              | 5913 RYLAND DR       | SW 0 - 1/8 (0.118 mi.)  | ID1222 / 8  | 1268 |
| Facility ID: 160700574670 |                      |                         |             |      |
| Not reported              | 5359 POOKS HILL RD   | SE 0 - 1/8 (0.118 mi.)  | HL1223 / 8  | 1270 |
| Facility ID: 160701680958 |                      |                         |             |      |
| Not reported              | 5325 POOKS HILL RD   | SE 0 - 1/8 (0.118 mi.)  | HL1224 / 8  | 1271 |
| Facility ID: 160701680617 |                      |                         |             |      |
| Not reported              | 5357 POOKS HILL ROAD | SE 0 - 1/8 (0.118 mi.)  | HL1225 / 8  | 1271 |



## EXECUTIVE SUMMARY

|                           |                      |                           |             |      |
|---------------------------|----------------------|---------------------------|-------------|------|
| Facility ID: 160701680934 |                      |                           |             |      |
| Not reported              | 5309 POOKS HILL ROAD | SE 0 - 1/8 (0.118 mi.)    | HL1226 / 8  | 1272 |
| Facility ID: 160701680457 |                      |                           |             |      |
| Not reported              | 5319 POOKS HILL ROAD | SE 0 - 1/8 (0.118 mi.)    | HL1227 / 8  | 1273 |
| Facility ID: 160701680550 |                      |                           |             |      |
| Facility ID: 16070168     |                      |                           |             |      |
| Not reported              | 7020 BARKWATER COURT | S 0 - 1/8 (0.119 mi.)     | 1228 / 10   | 1274 |
| Facility ID: 160700699735 |                      |                           |             |      |
| Not reported              | 7200 BELL'S MILL ROA | NW 0 - 1/8 (0.119 mi.)    | 1230 / 8    | 1275 |
| Not reported              | 733 BEALL AVE        | NE 0 - 1/8 (0.120 mi.)    | 1233 / 4    | 1277 |
| Facility ID: 160400229914 |                      |                           |             |      |
| Not reported              | 9603 ROCKVILLE PIKE  | SSE 0 - 1/8 (0.120 mi.)   | IF1234 / 9  | 1277 |
| Facility ID: 0700598015   |                      |                           |             |      |
| Facility ID: 160700598015 |                      |                           |             |      |
| Not reported              | 9608 PAGE AVE        | SSE 0 - 1/8 (0.120 mi.)   | IG1236 / 8  | 1279 |
| Facility ID: 160700691967 |                      |                           |             |      |
| Not reported              | 6 RENWICK COURT      | WSW 0 - 1/8 (0.120 mi.)   | 1237 / 4    | 1280 |
| Facility ID: 160401470566 |                      |                           |             |      |
| Not reported              | 10013 WOODHILL ROAD  | NW 0 - 1/8 (0.121 mi.)    | II1241 / 7  | 1283 |
| Facility ID: 161000865246 |                      |                           |             |      |
| Not reported              | 9611 PAGE AVE        | SSE 0 - 1/8 (0.121 mi.)   | IG1242 / 8  | 1284 |
| Facility ID: 0700692211   |                      |                           |             |      |
| Not reported              | 7805 CINDY LN        | W 0 - 1/8 (0.122 mi.)     | 1243 / 10   | 1285 |
| Facility ID: 161000876375 |                      |                           |             |      |
| Not reported              | 12017 HITCHING POST  | SSE 0 - 1/8 (0.123 mi.)   | 1245 / 6    | 1285 |
| Facility ID: 160400112392 |                      |                           |             |      |
| Not reported              | 859 AZALEA DRIVE     | ENE 0 - 1/8 (0.123 mi.)   | HV1247 / 4  | 1287 |
| Facility ID: 040149657216 |                      |                           |             |      |
| Facility ID: 160401496572 |                      |                           |             |      |
| Not reported              | 8000 LILLY STONE DRI | WNW 0 - 1/8 (0.124 mi.)   | IJ1248 / 10 | 1287 |
| Facility ID: 161000874104 |                      |                           |             |      |
| Not reported              | 8405 SEVEN LOCHS ROA | NNW 0 - 1/8 (0.124 mi.)   | 1249 / 10   | 1288 |
| Facility ID: 161000863772 |                      |                           |             |      |
| Not reported              | 203 WATTS BRANCH PKW | W 1/8 - 1/4 (0.126 mi.)   | IM1260 / 4  | 1302 |
| Facility ID: 160400246623 |                      |                           |             |      |
| Not reported              | 9307 CHANUTE DRIVE   | SSW 1/8 - 1/4 (0.127 mi.) | IN1262 / 12 | 1303 |
| Facility ID: 160700629653 |                      |                           |             |      |
| Not reported              | 9609 PARKWOOD DRIVE  | ENE 1/8 - 1/4 (0.128 mi.) | IO1263 / 9  | 1304 |
| Facility ID: 161301146791 |                      |                           |             |      |
| Not reported              | 713 ROXBORO ROAD     | SE 1/8 - 1/4 (0.128 mi.)  | 1273 / 4    | 1311 |
| Facility ID: 160400207917 |                      |                           |             |      |
| Not reported              | 869 AZALEA DRIVE     | ENE 1/8 - 1/4 (0.128 mi.) | HV1274 / 4  | 1311 |
| Facility ID: 160401496515 |                      |                           |             |      |
| Not reported              | 724 BEALL AVE        | ENE 1/8 - 1/4 (0.128 mi.) | 1275 / 4    | 1312 |
| Facility ID: 1600228282   |                      |                           |             |      |
| Not reported              | 9520 OLD GEORGETOWN  | SSE 1/8 - 1/4 (0.129 mi.) | IP1276 / 8  | 1312 |
| Facility ID: 160700575242 |                      |                           |             |      |
| Not reported              | 5915 RYLAND DRIVE    | SW 1/8 - 1/4 (0.129 mi.)  | ID1277 / 8  | 1313 |

## EXECUTIVE SUMMARY

|                           |                      |                           |             |      |
|---------------------------|----------------------|---------------------------|-------------|------|
| Facility ID: 160700575390 |                      |                           |             |      |
| Not reported              | 5 LEONARD COURT      | ESE 1/8 - 1/4 (0.130 mi.) | 1279 / 5    | 1314 |
| Facility ID: 160400148145 |                      |                           |             |      |
| Not reported              | 610 FARM POND LN     | NE 1/8 - 1/4 (0.131 mi.)  | 1281 / 6    | 1316 |
| Facility ID: 0401774352   |                      |                           |             |      |
| Not reported              | 7801 GREEN TWIG ROAD | NW 1/8 - 1/4 (0.132 mi.)  | 1283 / 10   | 1317 |
| Facility ID: 161000877596 |                      |                           |             |      |
| Not reported              | 9602 BELLEVUE DRIVE  | SW 1/8 - 1/4 (0.132 mi.)  | IF1284 / 9  | 1317 |
| Facility ID: 0700598208   |                      |                           |             |      |
| Not reported              | 67 APPLE SEED LANE   | NW 1/8 - 1/4 (0.132 mi.)  | IR1285 / 1  | 1318 |
| Not reported              | 67 APPLE SEED LANE   | NW 1/8 - 1/4 (0.132 mi.)  | IR1286 / 1  | 1318 |
| Facility ID: 160901836262 |                      |                           |             |      |
| Not reported              | 9606 CEDAR LA        | NNE 1/8 - 1/4 (0.133 mi.) | IO1289 / 9  | 1320 |
| Facility ID: 161301141465 |                      |                           |             |      |
| Facility ID: 161301141468 |                      |                           |             |      |
| Facility ID: 1301141468   |                      |                           |             |      |
| Not reported              | 11941 GOYA DRIVE     | SSW 1/8 - 1/4 (0.133 mi.) | 1291 / 5    | 1321 |
| Facility ID: 160400113215 |                      |                           |             |      |
| Not reported              | 9300 PARKHILL TERR   | SSW 1/8 - 1/4 (0.136 mi.) | IV1295 / 12 | 1325 |
| Facility ID: 160700629334 |                      |                           |             |      |
| Not reported              | 9508 BECK COURT      | S 1/8 - 1/4 (0.136 mi.)   | IW1296 / 8  | 1325 |
| Facility ID: 160700575721 |                      |                           |             |      |
| Not reported              | 4839 BROAD BROOK DRI | SW 1/8 - 1/4 (0.137 mi.)  | IZ1308 / 9  | 1343 |
| Facility ID: 160700596745 |                      |                           |             |      |
| Not reported              | 5917 RYLAND DR       | S 1/8 - 1/4 (0.138 mi.)   | ID1309 / 8  | 1343 |
| Facility ID: 160700572727 |                      |                           |             |      |
| Not reported              | 4 LETCHWORTH CIR     | ENE 1/8 - 1/4 (0.138 mi.) | 1310 / 5    | 1344 |
| Facility ID: 160400240570 |                      |                           |             |      |
| Not reported              | 9401 SEDDON ROAD     | W 1/8 - 1/4 (0.140 mi.)   | 1318 / 10   | 1355 |
| Facility ID: 161000868978 |                      |                           |             |      |
| Not reported              | 8004 LILLY STONE DRI | WNW 1/8 - 1/4 (0.140 mi.) | IJ1321 / 10 | 1357 |
| Facility ID: 161001524831 |                      |                           |             |      |
| Not reported              | 5919 RYLAND DR       | SSW 1/8 - 1/4 (0.140 mi.) | ID1322 / 8  | 1358 |
| Facility ID: 160702970812 |                      |                           |             |      |
| Facility ID: 02970812     |                      |                           |             |      |
| Not reported              | 13 DEVON COURT       | SSW 1/8 - 1/4 (0.142 mi.) | IM1328 / 4  | 1363 |
| Facility ID: 160400246862 |                      |                           |             |      |
| Not reported              | 6003 RYLAND DR       | SE 1/8 - 1/4 (0.143 mi.)  | HW1329 / 8  | 1363 |
| Facility ID: 160700573378 |                      |                           |             |      |
| Not reported              | 11911 REYNOLDS AVE   | SW 1/8 - 1/4 (0.144 mi.)  | JG1339 / 5  | 1379 |
| Facility ID: 160400115362 |                      |                           |             |      |
| Not reported              | 296 W DEER PARK      | NNE 1/8 - 1/4 (0.144 mi.) | 1340 / 1    | 1380 |
| Facility ID: 160901529924 |                      |                           |             |      |
| Not reported              | 606 CROCUS DR        | ENE 1/8 - 1/4 (0.144 mi.) | JH1341 / 4  | 1380 |
| Facility ID: 160400204504 |                      |                           |             |      |
| Not reported              | 9613 PARKWOOD DRIVE  | ENE 1/8 - 1/4 (0.146 mi.) | IO1348 / 9  | 1386 |
| Facility ID: 161301139534 |                      |                           |             |      |
| Not reported              | 7008 TILDEN LN       | E 1/8 - 1/4 (0.146 mi.)   | 1349 / 6    | 1386 |

## EXECUTIVE SUMMARY

|                           |                      |                           |             |      |
|---------------------------|----------------------|---------------------------|-------------|------|
| Facility ID: 160400098756 |                      |                           |             |      |
| Not reported              | 9506 BULLS RUN PKWY  | S 1/8 - 1/4 (0.149 mi.)   | IW1361 / 8  | 1399 |
| Facility ID: 160700575377 |                      |                           |             |      |
| Not reported              | 9602 PAGE AVE        | SSE 1/8 - 1/4 (0.152 mi.) | IG1370 / 8  | 1407 |
| Facility ID: 160700692233 |                      |                           |             |      |
| Not reported              | 9602 PAIGE AVE       | SSE 1/8 - 1/4 (0.152 mi.) | IG1371 / 8  | 1409 |
| Facility ID: 160700692233 |                      |                           |             |      |
| Not reported              | 6001 LUX LANE        | N 1/8 - 1/4 (0.152 mi.)   | 1372 / 8    | 1410 |
| Facility ID: 160400084896 |                      |                           |             |      |
| Not reported              | 911 NELSON ST        | ENE 1/8 - 1/4 (0.152 mi.) | 1373 / 4    | 1410 |
| Facility ID: 160401497053 |                      |                           |             |      |
| Not reported              | 9811 PARKWOOD DRIVE  | NNE 1/8 - 1/4 (0.153 mi.) | JQ1377 / 9  | 1423 |
| Facility ID: 161301143478 |                      |                           |             |      |
| Not reported              | 9811 PARKWOOD DR     | NNE 1/8 - 1/4 (0.153 mi.) | JQ1378 / 9  | 1424 |
| Facility ID: 161301143478 |                      |                           |             |      |
| Not reported              | 9516 KENTSTONE DRIVE | S 1/8 - 1/4 (0.153 mi.)   | JR1379 / 8  | 1424 |
| Facility ID: 160700576042 |                      |                           |             |      |
| Not reported              | 9306 CHANUTE DRIVE   | S 1/8 - 1/4 (0.155 mi.)   | IN1380 / 12 | 1425 |
| Facility ID: 160700628658 |                      |                           |             |      |
| Not reported              | 716 BEALL AVE        | ENE 1/8 - 1/4 (0.156 mi.) | JS1382 / 4  | 1426 |
| Facility ID: 160400229641 |                      |                           |             |      |
| Not reported              | 716 BEALL AVE        | ENE 1/8 - 1/4 (0.156 mi.) | JS1383 / 4  | 1426 |
| Facility ID: 1600229641   |                      |                           |             |      |
| Not reported              | 9511 LINDALE DRIVE   | SSW 1/8 - 1/4 (0.156 mi.) | 1384 / 8    | 1427 |
| Facility ID: 160700571938 |                      |                           |             |      |
| Not reported              | 4512 AVAMERE ST      | SSW 1/8 - 1/4 (0.156 mi.) | IV1385 / 12 | 1427 |
| Facility ID: 160700629380 |                      |                           |             |      |
| Not reported              | 706 W MONTGOMERY AVE | E 1/8 - 1/4 (0.156 mi.)   | JT1386 / 4  | 1428 |
| Facility ID: 160400208080 |                      |                           |             |      |
| Not reported              | 9200 EDGEWOOD DR     | NNE 1/8 - 1/4 (0.157 mi.) | 1388 / 1    | 1428 |
| Facility ID: 160900771262 |                      |                           |             |      |
| Not reported              | 54 APPLE SEED LANE   | NW 1/8 - 1/4 (0.158 mi.)  | IR1389 / 1  | 1429 |
| Facility ID: 160901836193 |                      |                           |             |      |
| Not reported              | 7601 GLACKENS DRIVE  | SW 1/8 - 1/4 (0.158 mi.)  | 1390 / 5    | 1429 |
| Facility ID: 160400114892 |                      |                           |             |      |
| Not reported              | 9312 PARKHILL DR W   | SSW 1/8 - 1/4 (0.158 mi.) | 1391 / 12   | 1430 |
| Facility ID: 160700597545 |                      |                           |             |      |
| Not reported              | 10401 GROVENOR PLACE | NE 1/8 - 1/4 (0.159 mi.)  | JU1393 / 9  | 1431 |
| Facility ID: 160401936613 |                      |                           |             |      |
| Not reported              | 10401 GROSVENOR PLAC | NE 1/8 - 1/4 (0.159 mi.)  | JU1394 / 9  | 1432 |
| Facility ID: 160401937812 |                      |                           |             |      |
| Not reported              | 10401 GROSVENOR PLAC | NE 1/8 - 1/4 (0.159 mi.)  | JU1395 / 9  | 1432 |
| Facility ID: 160401938463 |                      |                           |             |      |
| Not reported              | 10401 GROSVENOR PLAC | NE 1/8 - 1/4 (0.159 mi.)  | JU1396 / 9  | 1433 |
| Facility ID: 160401939946 |                      |                           |             |      |
| Not reported              | 10401 GROSVENOR PLAC | NE 1/8 - 1/4 (0.159 mi.)  | JU1397 / 9  | 1433 |

## EXECUTIVE SUMMARY

|   |                           |                                 |                   |             |
|---|---------------------------|---------------------------------|-------------------|-------------|
| Facility ID: 160401937550   |                           |                                 |                   |             |
| Not reported  | 10401 GROSVENOR PLAC      | NE 1/8 - 1/4 (0.159 mi.)        | JU1398 / 9        | 1434        |
| Facility ID: 160401936668   |                           |                                 |                   |             |
| Not reported  | 10401 GROSVENOR PLAC      | NE 1/8 - 1/4 (0.159 mi.)        | JU1399 / 9        | 1434        |
| Facility ID: 160401937390   |                           |                                 |                   |             |
| Not reported  | 10401 GROSVENOR PLAC      | NE 1/8 - 1/4 (0.159 mi.)        | JU1400 / 9        | 1435        |
| Facility ID: 160401939480   |                           |                                 |                   |             |
| Not reported  | 10401 GROSVENOR DRIV      | NE 1/8 - 1/4 (0.159 mi.)        | JU1401 / 9        | 1436        |
| Facility ID: 160401937583   |                           |                                 |                   |             |
| Not reported  | 10401 GROSVENOR PLAC      | NE 1/8 - 1/4 (0.159 mi.)        | JU1402 / 9        | 1436        |
| Facility ID: 160401938703   |                           |                                 |                   |             |
| <b>GROSVENOR PARK III -</b>   | <b>10401 GROSVENOR PL</b> | <b>NE 1/8 - 1/4 (0.159 mi.)</b> | <b>JU1403 / 9</b> | <b>1437</b> |
| Facility ID: 160401936976   |                           |                                 |                   |             |
| Facility ID: 160401939877   |                           |                                 |                   |             |
| Facility ID: 160401936715   |                           |                                 |                   |             |
| Facility ID: 160401938452   |                           |                                 |                   |             |
| Facility ID: 160401939775   |                           |                                 |                   |             |
| <i>*Additional key fields are available in the Map Findings section</i> |                           |                                 |                   |             |
| Not reported  | 10401 GROSVENOR PLAC      | NE 1/8 - 1/4 (0.159 mi.)        | JU1404 / 9        | 1441        |
| Facility ID: 160401936841   |                           |                                 |                   |             |
| Not reported  | 10401 GROSVENOR PLAC      | NE 1/8 - 1/4 (0.159 mi.)        | JU1406 / 9        | 1442        |
| Facility ID: 160401937732   |                           |                                 |                   |             |
| Not reported  | 10401 GROSVENOR PLAC      | NE 1/8 - 1/4 (0.159 mi.)        | JU1408 / 9        | 1443        |
| Facility ID: 160401937903   |                           |                                 |                   |             |
| Not reported  | 10401 GROSVENOR PLAC      | NE 1/8 - 1/4 (0.159 mi.)        | JU1411 / 9        | 1445        |
| Facility ID: 160401940331   |                           |                                 |                   |             |
| Not reported  | 10401 GROSVENOR PLAC      | NE 1/8 - 1/4 (0.159 mi.)        | JU1412 / 9        | 1446        |
| Facility ID: 040193672616   |                           |                                 |                   |             |
| Not reported  | 10401 GROSVENOR PLAC      | NE 1/8 - 1/4 (0.159 mi.)        | JU1413 / 9        | 1446        |
| Facility ID: 160401937218   |                           |                                 |                   |             |
| Not reported  | 4843 BROAD BROOK DRI      | WSW 1/8 - 1/4 (0.159 mi.)       | IZ1416 / 9        | 1450        |
| Facility ID: 160701628368   |                           |                                 |                   |             |
| Not reported  | 6002 RYLAND DR            | SE 1/8 - 1/4 (0.159 mi.)        | 1417 / 8          | 1451        |
| Facility ID: 160700576224   |                           |                                 |                   |             |
| Not reported  | 10301 MONTROSE AVE        | NNE 1/8 - 1/4 (0.160 mi.)       | JV1418 / 9        | 1452        |
| Facility ID: 160402075585   |                           |                                 |                   |             |
| Not reported  | 9603 PAGE AVE             | SSE 1/8 - 1/4 (0.161 mi.)       | 1419 / 8          | 1453        |
| Facility ID: 160700692186   |                           |                                 |                   |             |
| Not reported  | 7621 EDENWOOD COURT       | NNW 1/8 - 1/4 (0.161 mi.)       | JW1420 / 10       | 1453        |
| Facility ID: 161000873667   |                           |                                 |                   |             |
| Not reported  | 9309 FRIARS ROAD          | SSE 1/8 - 1/4 (0.162 mi.)       | 1421 / 11         | 1454        |
| Facility ID: 160701741751   |                           |                                 |                   |             |
| Not reported  | 7212 BELLS MILL ROAD      | NW 1/8 - 1/4 (0.162 mi.)        | 1422 / 7          | 1454        |
| Facility ID: 161000851477   |                           |                                 |                   |             |
| Facility ID: 1000851477   |                           |                                 |                   |             |
| Not reported  | 10303 MONTROSE AVE        | NNE 1/8 - 1/4 (0.164 mi.)       | JV1423 / 9        | 1455        |
| Facility ID: 160402075632   |                           |                                 |                   |             |
| Not reported  | 9514 OLD GEORGETOWN       | SSE 1/8 - 1/4 (0.164 mi.)       | IP1425 / 8        | 1456        |



## EXECUTIVE SUMMARY

|                           |                      |                           |             |      |
|---------------------------|----------------------|---------------------------|-------------|------|
| Facility ID: 160700576257 |                      |                           |             |      |
| Not reported              | 5015 ALTA VISTA COUR | S 1/8 - 1/4 (0.164 mi.)   | JX1427 / 9  | 1457 |
| Facility ID: 1600644090   |                      |                           |             |      |
| Not reported              | 7617 EDENWOOD COURT  | NNW 1/8 - 1/4 (0.165 mi.) | JW1428 / 10 | 1458 |
| Facility ID: 161000875792 |                      |                           |             |      |
| Not reported              | 5007 ALTA VISTA COUR | S 1/8 - 1/4 (0.165 mi.)   | JX1429 / 9  | 1458 |
| Facility ID: 160700644011 |                      |                           |             |      |
| Not reported              | 9301 CHANUTE DRIVE   | SSW 1/8 - 1/4 (0.165 mi.) | IV1430 / 12 | 1459 |
| Facility ID: 160700628272 |                      |                           |             |      |
| Not reported              | 4704 LOCUST HILL     | WSW 1/8 - 1/4 (0.166 mi.) | 1431 / 12   | 1460 |
| Facility ID: 160700598538 |                      |                           |             |      |
| Not reported              | 615 W MONTGOMERY AVE | E 1/8 - 1/4 (0.166 mi.)   | JT1432 / 4  | 1461 |
| Facility ID: 160400231713 |                      |                           |             |      |
| Not reported              | 5613 FOREST PLACE    | S 1/8 - 1/4 (0.167 mi.)   | JY1433 / 8  | 1462 |
| Facility ID: 160700557037 |                      |                           |             |      |
| Not reported              | 6809 CARLYNN COURT   | ESE 1/8 - 1/4 (0.167 mi.) | 1438 / 14   | 1468 |
| Facility ID: 160701692227 |                      |                           |             |      |
| Not reported              | 9511 SINGLETON DRIVE | SSE 1/8 - 1/4 (0.167 mi.) | KC1442 / 8  | 1475 |
| Facility ID: 160700575468 |                      |                           |             |      |
| Not reported              | 9416 LOCUST HILL     | SW 1/8 - 1/4 (0.167 mi.)  | 1443 / 12   | 1476 |
| Facility ID: 160700598083 |                      |                           |             |      |
| Not reported              | 10305 MONTROSE AVE   | NNE 1/8 - 1/4 (0.167 mi.) | JV1446 / 9  | 1479 |
| Facility ID: 160402075676 |                      |                           |             |      |
| Facility ID: 160402075698 |                      |                           |             |      |
| Not reported              | 3 SCANDIA WAY        | NE 1/8 - 1/4 (0.168 mi.)  | 1448 / 5    | 1480 |
| Facility ID: 160401507745 |                      |                           |             |      |
| Not reported              | 8012 LILLY STONE DRI | WNW 1/8 - 1/4 (0.170 mi.) | 1456 / 10   | 1484 |
| Facility ID: 161000874092 |                      |                           |             |      |
| Not reported              | 12016 OLD BRIDGE ROA | SE 1/8 - 1/4 (0.172 mi.)  | 1464 / 6    | 1491 |
| Facility ID: 160400095800 |                      |                           |             |      |
| Not reported              | 705 NEWMARK ESPLANAD | NNE 1/8 - 1/4 (0.172 mi.) | 1465 / 5    | 1492 |
| Not reported              | 4624 EDGEFIELD RD    | NE 1/8 - 1/4 (0.173 mi.)  | KK1475 / 9  | 1512 |
| Facility ID: 161301142018 |                      |                           |             |      |
| Not reported              | 3 DEFOE CT           | WSW 1/8 - 1/4 (0.174 mi.) | 1476 / 4    | 1513 |
| Facility ID: 160400247081 |                      |                           |             |      |
| Not reported              | 12 FEATHER ROCK PLAC | WSW 1/8 - 1/4 (0.174 mi.) | 1477 / 4    | 1513 |
| Facility ID: 160401761100 |                      |                           |             |      |
| Not reported              | 1419 GERARD STREE    | WSW 1/8 - 1/4 (0.174 mi.) | KL1478 / 4  | 1514 |
| Facility ID: 160401471058 |                      |                           |             |      |
| Not reported              | 9401 FERNWOOD ROAD   | S 1/8 - 1/4 (0.174 mi.)   | KM1479 / 11 | 1514 |
| Facility ID: 160700658649 |                      |                           |             |      |
| Not reported              | 6714 PERSIMMON TREE  | SSE 1/8 - 1/4 (0.174 mi.) | 1480 / 14   | 1515 |
| Facility ID: 160700434016 |                      |                           |             |      |
| Not reported              | 7016 BUXTON TERRA    | S 1/8 - 1/4 (0.174 mi.)   | 1481 / 10   | 1515 |
| Not reported              | 600 BLOSSOM DRIVE    | ENE 1/8 - 1/4 (0.174 mi.) | JH1482 / 4  | 1516 |
| Facility ID: 040020379416 |                      |                           |             |      |
| Not reported              | 4706 EDGEFIELD ROAD  | NE 1/8 - 1/4 (0.175 mi.)  | KG1483 / 9  | 1516 |

## EXECUTIVE SUMMARY

|                           |                      |                           |            |      |
|---------------------------|----------------------|---------------------------|------------|------|
| Facility ID: 161301145154 |                      |                           |            |      |
| Not reported              | 9613 ALTA VISTA TERR | SW 1/8 - 1/4 (0.175 mi.)  | 1485 / 9   | 1517 |
| Facility ID: 160700643803 |                      |                           |            |      |
| Not reported              | 10309 MONTROSE AVE   | NNE 1/8 - 1/4 (0.176 mi.) | JV1486 / 9 | 1518 |
| Not reported              | 10309 MONTROSE AVE   | NNE 1/8 - 1/4 (0.176 mi.) | JV1487 / 9 | 1518 |
| Facility ID: 160402075767 |                      |                           |            |      |
| Not reported              | 9108 QUINTONA DR     | NW 1/8 - 1/4 (0.176 mi.)  | 1489 / 10  | 1520 |
| Facility ID: 161000809197 |                      |                           |            |      |
| Not reported              | 9527 EWING DRIVE     | SSE 1/8 - 1/4 (0.177 mi.) | 1491 / 8   | 1520 |
| Facility ID: 160700576601 |                      |                           |            |      |
| Not reported              | 9804 WILDWOOD ROAD   | ENE 1/8 - 1/4 (0.178 mi.) | 1492 / 9   | 1521 |
| Facility ID: 161301144713 |                      |                           |            |      |
| Not reported              | 9511 KENTSTONE DRIVE | S 1/8 - 1/4 (0.178 mi.)   | JR1493 / 8 | 1522 |
| Facility ID: 160700573072 |                      |                           |            |      |
| Not reported              | 9511 KENTSTONE DR    | S 1/8 - 1/4 (0.178 mi.)   | JR1494 / 8 | 1522 |
| Facility ID: 160700573072 |                      |                           |            |      |
| Not reported              | 9612 CEDAR LN        | NNE 1/8 - 1/4 (0.179 mi.) | 1496 / 9   | 1523 |
| Facility ID: 161301142543 |                      |                           |            |      |
| Not reported              | 5225 POOKS HILL      | SSW 1/8 - 1/4 (0.179 mi.) | KP1498 / 9 | 1526 |
| Facility ID: 160703610092 |                      |                           |            |      |
| Not reported              | 5225 POOKS HILL RD   | SSW 1/8 - 1/4 (0.179 mi.) | KP1499 / 9 | 1527 |
| Facility ID: 0703603438   |                      |                           |            |      |
| Not reported              | 5225 POOKS HILL RD   | SSW 1/8 - 1/4 (0.179 mi.) | KP1500 / 9 | 1527 |
| Facility ID: 160703608180 |                      |                           |            |      |
| Not reported              | 5225 POOKS HILL DR   | SSW 1/8 - 1/4 (0.179 mi.) | KP1501 / 9 | 1528 |
| Facility ID: 160703607026 |                      |                           |            |      |
| Not reported              | 5225 POOKS HILL ROAD | SSW 1/8 - 1/4 (0.179 mi.) | KP1502 / 9 | 1528 |
| Facility ID: 160703611278 |                      |                           |            |      |
| Not reported              | 5225 POOKS HILL RD   | SSW 1/8 - 1/4 (0.179 mi.) | KP1503 / 9 | 1529 |
| Facility ID: 163611143    |                      |                           |            |      |
| Not reported              | 5225 POOKS HILL RD   | SSW 1/8 - 1/4 (0.179 mi.) | KP1504 / 9 | 1529 |
| Facility ID: 163608987    |                      |                           |            |      |
| Not reported              | 5225 POOKS HILL ROAD | SSW 1/8 - 1/4 (0.179 mi.) | KP1505 / 9 | 1530 |
| Facility ID: 160703602935 |                      |                           |            |      |
| Not reported              | 5225 POOKS HILL ROAD | SSW 1/8 - 1/4 (0.179 mi.) | KP1506 / 9 | 1530 |
| Facility ID: 16522200683  |                      |                           |            |      |
| Not reported              | 5225 POOKS HILL RD   | SSW 1/8 - 1/4 (0.179 mi.) | KP1507 / 9 | 1531 |
| Facility ID: 160703609264 |                      |                           |            |      |
| Not reported              | 5225 POOKS HILL ROAD | SSW 1/8 - 1/4 (0.179 mi.) | KP1508 / 9 | 1531 |
| Facility ID: 070607777    |                      |                           |            |      |
| Not reported              | 5225 POOKS HILL RD   | SSW 1/8 - 1/4 (0.179 mi.) | KP1509 / 9 | 1532 |
| Facility ID: 163604158    |                      |                           |            |      |
| Not reported              | 5225 POOKS HILL ROAD | SSW 1/8 - 1/4 (0.179 mi.) | KP1510 / 9 | 1532 |
| Facility ID: 160703610445 |                      |                           |            |      |
| Not reported              | 5225 POOKS HILL ROAD | SSW 1/8 - 1/4 (0.179 mi.) | KP1511 / 9 | 1533 |
| Facility ID: 160703610310 |                      |                           |            |      |
| Not reported              | 5225 POOKS HILL RD   | SSW 1/8 - 1/4 (0.179 mi.) | KP1512 / 9 | 1533 |

## EXECUTIVE SUMMARY

|   |                      |                           |            |      |
|---|----------------------|---------------------------|------------|------|
| Facility ID: 163605734  |                      |                           |            |      |
| Not reported  | 5225 POOKS HILL ROAD | SSW 1/8 - 1/4 (0.179 mi.) | KP1513 / 9 | 1534 |
| Facility ID: 07036025S8   |                      |                           |            |      |
| Not reported  | 5225 POOKS HILL RD   | SSW 1/8 - 1/4 (0.179 mi.) | KP1514 / 9 | 1534 |
| Facility ID: 160723803810343  |                      |                           |            |      |
| Not reported  | 5225 POOKS HILL ROAD | SSW 1/8 - 1/4 (0.179 mi.) | KP1515 / 9 | 1535 |
| Facility ID: 160703606875   |                      |                           |            |      |
| Not reported  | 5225 POOKS HILL ROAD | SSW 1/8 - 1/4 (0.179 mi.) | KP1516 / 9 | 1535 |
| Facility ID: 160703609322   |                      |                           |            |      |
| Not reported  | 5225 POOKS HILL RD   | SSW 1/8 - 1/4 (0.179 mi.) | KP1517 / 9 | 1536 |
| Facility ID: 160703603201   |                      |                           |            |      |
| Not reported  | 5225 POOKS HILL RD   | SSW 1/8 - 1/4 (0.179 mi.) | KP1518 / 9 | 1536 |
| Facility ID: 160703608555   |                      |                           |            |      |
| Not reported  | 5225 POOKS HILL RD   | SSW 1/8 - 1/4 (0.179 mi.) | KP1519 / 9 | 1537 |
| Facility ID: 0703607117   |                      |                           |            |      |
| Not reported  | 5225 N POOKS HILL RO | SSW 1/8 - 1/4 (0.179 mi.) | KP1521 / 9 | 1538 |
| Facility ID: 160703611815   |                      |                           |            |      |
| Not reported  | 5225 POOKS HILL ROAD | SSW 1/8 - 1/4 (0.179 mi.) | KP1522 / 9 | 1538 |
| Facility ID: 1607003610092  |                      |                           |            |      |
| Not reported  | 5225 POOKS HILL ROAD | SSW 1/8 - 1/4 (0.179 mi.) | KP1523 / 9 | 1539 |
| Facility ID: 160703601895   |                      |                           |            |      |
| Not reported  | 5225 POOKS HILL ROAD | SSW 1/8 - 1/4 (0.179 mi.) | KP1524 / 9 | 1539 |
| Facility ID: 160703604901   |                      |                           |            |      |
| Facility ID: 160703609776   |                      |                           |            |      |
| Facility ID: 160703604752   |                      |                           |            |      |
| Facility ID: 160703604568   |                      |                           |            |      |
| Facility ID: 160703607777   |                      |                           |            |      |
| <i>*Additional key fields are available in the Map Findings section</i> |                      |                           |            |      |
| Not reported  | 5225 POOKS HILL ROAD | SSW 1/8 - 1/4 (0.179 mi.) | KP1525 / 9 | 1542 |
| Facility ID: 160703606578   |                      |                           |            |      |
| Not reported  | 5225 POOKS HILL ROAD | SSW 1/8 - 1/4 (0.179 mi.) | KP1526 / 9 | 1542 |
| Facility ID: 160703602412   |                      |                           |            |      |
| Not reported  | 5225 POOKS HILL RD   | SSW 1/8 - 1/4 (0.179 mi.) | KP1527 / 9 | 1543 |
| Facility ID: 160703602571   |                      |                           |            |      |
| Not reported  | 5225 POOKS HILL RD   | SSW 1/8 - 1/4 (0.179 mi.) | KP1528 / 9 | 1543 |
| Facility ID: 160703604546   |                      |                           |            |      |
| Not reported  | 5225 POOKSHILL ROAD  | SSW 1/8 - 1/4 (0.179 mi.) | KP1529 / 9 | 1544 |
| Facility ID: 160703610833   |                      |                           |            |      |
| Not reported  | 5225 POOKS HILL RD   | SSW 1/8 - 1/4 (0.179 mi.) | KP1531 / 9 | 1545 |
| Facility ID: 1603611531   |                      |                           |            |      |
| Not reported  | 5225 POOKS HILL RD   | SSW 1/8 - 1/4 (0.179 mi.) | KP1532 / 9 | 1546 |
| Facility ID: 1603605756   |                      |                           |            |      |
| Not reported  | 5225 POOKS HILL      | SSW 1/8 - 1/4 (0.179 mi.) | KP1533 / 9 | 1546 |
| Facility ID: 1603605791   |                      |                           |            |      |
| Not reported  | 5225 POOKS HILL ROAD | SSW 1/8 - 1/4 (0.179 mi.) | KP1535 / 9 | 1548 |
| Facility ID: 160703602582   |                      |                           |            |      |
| Not reported  | 5225 POOKS HILL RD   | SSW 1/8 - 1/4 (0.179 mi.) | KP1536 / 9 | 1548 |

## EXECUTIVE SUMMARY

|   |                           |                                  |                   |             |
|---|---------------------------|----------------------------------|-------------------|-------------|
| Facility ID: 0703610081   |                           |                                  |                   |             |
| Not reported  | 5225 POOKS HILL RD        | SSW 1/8 - 1/4 (0.179 mi.)        | KP1537 / 9        | 1549        |
| Facility ID: 0703606044   |                           |                                  |                   |             |
| Not reported  | 5225 POOKS HILL ROAD      | SSW 1/8 - 1/4 (0.179 mi.)        | KP1538 / 9        | 1549        |
| Facility ID: 160703604375   |                           |                                  |                   |             |
| <b>THE PROMENADE - UNIT</b>   | <b>5225 POOKS HILL RD</b> | <b>SSW 1/8 - 1/4 (0.179 mi.)</b> | <b>KP1539 / 9</b> | <b>1550</b> |
| Facility ID: 073609220  |                           |                                  |                   |             |
| Facility ID: 160703610035   |                           |                                  |                   |             |
| Facility ID: 1703610811   |                           |                                  |                   |             |
| Facility ID: 160703606476   |                           |                                  |                   |             |
| Facility ID: 160703606831   |                           |                                  |                   |             |
| <i>*Additional key fields are available in the Map Findings section</i> |                           |                                  |                   |             |
| Not reported  | 5225 POOKS HILL RD        | SSW 1/8 - 1/4 (0.179 mi.)        | KP1540 / 9        | 1554        |
| Facility ID: 160703605596   |                           |                                  |                   |             |
| Not reported  | 5225 POOKS HILL ROAD      | SSW 1/8 - 1/4 (0.179 mi.)        | KP1541 / 9        | 1555        |
| Facility ID: 160703611074   |                           |                                  |                   |             |
| Not reported  | 5225 POOKS HILL ROAD      | SSW 1/8 - 1/4 (0.179 mi.)        | KP1542 / 9        | 1555        |
| Facility ID: 160703611930   |                           |                                  |                   |             |
| Not reported  | 5225 POOKS HILL RD        | SSW 1/8 - 1/4 (0.179 mi.)        | KP1543 / 9        | 1556        |
| Facility ID: 1603605302   |                           |                                  |                   |             |
| Not reported  | 5225 POOKS HILL ROAD      | SSW 1/8 - 1/4 (0.179 mi.)        | KP1545 / 9        | 1557        |
| Facility ID: 1607002611781  |                           |                                  |                   |             |
| Not reported  | 5225 POOKS HILL RD        | SSW 1/8 - 1/4 (0.179 mi.)        | KP1546 / 9        | 1557        |
| Facility ID: 160703611165   |                           |                                  |                   |             |
| Not reported  | 5225 POOKS HILL RD        | SSW 1/8 - 1/4 (0.179 mi.)        | KP1547 / 9        | 1558        |
| Facility ID: 0703611041   |                           |                                  |                   |             |
| Not reported  | 5225 POOKS HILL ROAD      | SSW 1/8 - 1/4 (0.179 mi.)        | KP1548 / 9        | 1558        |
| Facility ID: 160703612158   |                           |                                  |                   |             |
| Not reported  | 5225 POOKS HILL ROAD      | SSW 1/8 - 1/4 (0.179 mi.)        | KP1549 / 9        | 1559        |
| Facility ID: 160703609390   |                           |                                  |                   |             |
| Not reported  | 5225 POOKSHILL RD         | SSW 1/8 - 1/4 (0.179 mi.)        | KP1550 / 9        | 1559        |
| Facility ID: 160703608065   |                           |                                  |                   |             |
| Not reported  | 5225 POOKSHILL RD         | SSW 1/8 - 1/4 (0.179 mi.)        | KP1551 / 9        | 1560        |
| Facility ID: 0703G02387   |                           |                                  |                   |             |
| Not reported  | 5225 POOKS HILL ROAD      | SSW 1/8 - 1/4 (0.179 mi.)        | KP1552 / 9        | 1560        |
| Facility ID: 160703608646   |                           |                                  |                   |             |
| Not reported  | 5225 POOKS HILL RD        | SSW 1/8 - 1/4 (0.179 mi.)        | KP1553 / 9        | 1561        |
| Facility ID: 160703610092   |                           |                                  |                   |             |
| Not reported  | 5225 POOKSHILL ROAD       | SSW 1/8 - 1/4 (0.179 mi.)        | KP1554 / 9        | 1562        |
| Facility ID: 160703609823   |                           |                                  |                   |             |
| Not reported  | 5225 POOKS HILL RD        | SSW 1/8 - 1/4 (0.179 mi.)        | KP1555 / 9        | 1562        |
| Facility ID: 160703607870   |                           |                                  |                   |             |
| Not reported  | 5225 POOKS HILL ROAD      | SSW 1/8 - 1/4 (0.179 mi.)        | KP1556 / 9        | 1563        |
| Facility ID: 16070360802  |                           |                                  |                   |             |
| Not reported  | 5225 POOKS HILL RD        | SSW 1/8 - 1/4 (0.179 mi.)        | KP1557 / 9        | 1563        |
| Facility ID: 1603607562   |                           |                                  |                   |             |
| Not reported  | 5225 POOKS HILL RD        | SSW 1/8 - 1/4 (0.179 mi.)        | KP1558 / 9        | 1564        |



## EXECUTIVE SUMMARY

|                           |                      |                           |            |      |
|---------------------------|----------------------|---------------------------|------------|------|
| Facility ID: 160703609628 |                      |                           |            |      |
| Not reported              | 5225 POOKS HILL RD   | SSW 1/8 - 1/4 (0.179 mi.) | KP1559 / 9 | 1564 |
| Facility ID: 0703601612   |                      |                           |            |      |
| Not reported              | 5225 POOKS HILL ROAD | SSW 1/8 - 1/4 (0.179 mi.) | KP1560 / 9 | 1565 |
| Facility ID: 1603609754   |                      |                           |            |      |
| Not reported              | 5225 POOKS HILL RD   | SSW 1/8 - 1/4 (0.179 mi.) | KP1561 / 9 | 1565 |
| Facility ID: 163604570    |                      |                           |            |      |
| Not reported              | 5225 POOKSHILL ROAD  | SSW 1/8 - 1/4 (0.179 mi.) | KP1562 / 9 | 1566 |
| Facility ID: 160703603564 |                      |                           |            |      |
| Facility ID: 160703609743 |                      |                           |            |      |
| Not reported              | 5225 POOKS HILL ROAD | SSW 1/8 - 1/4 (0.179 mi.) | KP1563 / 9 | 1566 |
| Facility ID: 160703605038 |                      |                           |            |      |
| Not reported              | 5225 POOKS HILL RD   | SSW 1/8 - 1/4 (0.179 mi.) | KP1564 / 9 | 1567 |
| Facility ID: 160703604375 |                      |                           |            |      |
| Not reported              | 5225 POOKS HILL ROAD | SSW 1/8 - 1/4 (0.179 mi.) | KP1565 / 9 | 1567 |
| Facility ID: 160703603996 |                      |                           |            |      |
| Not reported              | 5225 POOKS HILL RD   | SSW 1/8 - 1/4 (0.179 mi.) | KP1566 / 9 | 1568 |
| Facility ID: 160703603030 |                      |                           |            |      |
| Not reported              | 5225 POOKS HILL RD   | SSW 1/8 - 1/4 (0.179 mi.) | KP1567 / 9 | 1568 |
| Facility ID: 1603605197   |                      |                           |            |      |
| Not reported              | 5225 POOKS HILL ROAD | SSW 1/8 - 1/4 (0.179 mi.) | KP1568 / 9 | 1569 |
| Facility ID: 160703610456 |                      |                           |            |      |
| Not reported              | 5225 POOKS HILL ROAD | SSW 1/8 - 1/4 (0.179 mi.) | KP1569 / 9 | 1569 |
| Facility ID: 160703611917 |                      |                           |            |      |
| Not reported              | 5225 POOKS HILL ROAD | SSW 1/8 - 1/4 (0.179 mi.) | KP1570 / 9 | 1570 |
| Facility ID: 160703604023 |                      |                           |            |      |
| Not reported              | 5225 POOKSHILL RD    | SSW 1/8 - 1/4 (0.179 mi.) | KP1571 / 9 | 1570 |
| Facility ID: 160703603911 |                      |                           |            |      |
| Not reported              | 5225 POOKS HILL RD   | SSW 1/8 - 1/4 (0.179 mi.) | KP1573 / 9 | 1573 |
| Facility ID: 798075       |                      |                           |            |      |
| Not reported              | 5225 POOKS HILL ROAD | SSW 1/8 - 1/4 (0.179 mi.) | KP1574 / 9 | 1573 |
| Facility ID: 160703604477 |                      |                           |            |      |
| Not reported              | 5225 POOKS HILL RD   | SSW 1/8 - 1/4 (0.179 mi.) | KP1575 / 9 | 1574 |
| Facility ID: 160703605871 |                      |                           |            |      |
| Not reported              | 5225 POOKS HILL ROAD | SSW 1/8 - 1/4 (0.179 mi.) | KP1577 / 9 | 1575 |
| Facility ID: 160703611850 |                      |                           |            |      |
| Not reported              | 5225 POOKS HILL RD   | SSW 1/8 - 1/4 (0.179 mi.) | KP1578 / 9 | 1575 |
| Facility ID: 16036003850  |                      |                           |            |      |
| Not reported              | 5225 POOKS HILL ROAD | SSW 1/8 - 1/4 (0.179 mi.) | KP1579 / 9 | 1576 |
| Facility ID: 160703606044 |                      |                           |            |      |
| Not reported              | 5225 POOKS HILL      | SSW 1/8 - 1/4 (0.179 mi.) | KP1580 / 9 | 1576 |
| Facility ID: 0703604205   |                      |                           |            |      |
| Not reported              | 5225 POOKS HILL ROAD | SSW 1/8 - 1/4 (0.179 mi.) | KP1581 / 9 | 1577 |
| Facility ID: 160703606396 |                      |                           |            |      |
| Not reported              | 5225 POOKSHILL ROAD  | SSW 1/8 - 1/4 (0.179 mi.) | KP1582 / 9 | 1577 |
| Facility ID: 1603603597   |                      |                           |            |      |
| Not reported              | 5225 POOKS HILL ROAD | SSW 1/8 - 1/4 (0.179 mi.) | KP1583 / 9 | 1578 |

## EXECUTIVE SUMMARY

|                           |                      |                           |            |      |
|---------------------------|----------------------|---------------------------|------------|------|
| Facility ID: 160703601918 |                      |                           |            |      |
| Not reported              | 5225 POOKS HILL ROAD | SSW 1/8 - 1/4 (0.179 mi.) | KP1584 / 9 | 1578 |
| Facility ID: 160703602445 |                      |                           |            |      |
| Not reported              | 5225 POOKS HILL RD   | SSW 1/8 - 1/4 (0.179 mi.) | KP1585 / 9 | 1579 |
| Facility ID: 160703609297 |                      |                           |            |      |
| Not reported              | 5225 POOKSHILL RD    | SSW 1/8 - 1/4 (0.179 mi.) | KP1586 / 9 | 1579 |
| Facility ID: 160703607425 |                      |                           |            |      |
| Not reported              | 5225 POOKS HILL RD   | SSW 1/8 - 1/4 (0.179 mi.) | KP1587 / 9 | 1580 |
| Facility ID: 0703610822   |                      |                           |            |      |
| Not reported              | 5225 POOKSHILL ROAD  | SSW 1/8 - 1/4 (0.179 mi.) | KP1588 / 9 | 1580 |
| Facility ID: 160703602354 |                      |                           |            |      |
| Not reported              | 5225 POOKS HILL ROAD | SSW 1/8 - 1/4 (0.179 mi.) | KP1589 / 9 | 1581 |
| Facility ID: 160703607482 |                      |                           |            |      |
| Not reported              | 5225 POOKS HILL RD   | SSW 1/8 - 1/4 (0.179 mi.) | KP1590 / 9 | 1581 |
| Facility ID: 160703609801 |                      |                           |            |      |
| Not reported              | 5225 POOK HILL RD    | SSW 1/8 - 1/4 (0.179 mi.) | KP1591 / 9 | 1582 |
| Facility ID: 1603604991   |                      |                           |            |      |
| Not reported              | 5225 POOKS HILL ROAD | SSW 1/8 - 1/4 (0.179 mi.) | KP1592 / 9 | 1582 |
| Facility ID: 0103601714   |                      |                           |            |      |
| Not reported              | 5225 POOKS HILL RD   | SSW 1/8 - 1/4 (0.179 mi.) | KP1593 / 9 | 1583 |
| Facility ID: 160703610308 |                      |                           |            |      |
| Not reported              | 5225 POOKSHILL ROAD  | SSW 1/8 - 1/4 (0.179 mi.) | KP1594 / 9 | 1583 |
| Facility ID: 1607036D1997 |                      |                           |            |      |
| Not reported              | 5225 POOKS HILL ROAD | SSW 1/8 - 1/4 (0.179 mi.) | KP1595 / 9 | 1584 |
| Facility ID: 160703609470 |                      |                           |            |      |
| Not reported              | 5225 POOKS HILL      | SSW 1/8 - 1/4 (0.179 mi.) | KP1596 / 9 | 1584 |
| Facility ID: 1603609617   |                      |                           |            |      |
| Not reported              | 5225 POOKS HILL RD   | SSW 1/8 - 1/4 (0.179 mi.) | KP1597 / 9 | 1585 |
| Facility ID: 160703608054 |                      |                           |            |      |
| Not reported              | 5225 POOKS HILL RD   | SSW 1/8 - 1/4 (0.179 mi.) | KP1598 / 9 | 1585 |
| Facility ID: 163605506    |                      |                           |            |      |
| Not reported              | 5225 POOKS HILL RD   | SSW 1/8 - 1/4 (0.179 mi.) | KP1599 / 9 | 1586 |
| Facility ID: 163607700    |                      |                           |            |      |
| Not reported              | 5225 POOKS HILL ROAD | SSW 1/8 - 1/4 (0.179 mi.) | KP1600 / 9 | 1586 |
| Facility ID: 160703610742 |                      |                           |            |      |
| Not reported              | 5225 POOKS HILL RD   | SSW 1/8 - 1/4 (0.179 mi.) | KP1601 / 9 | 1587 |
| Facility ID: 03605095     |                      |                           |            |      |
| Not reported              | 5225 POOKS HILL ROAD | SSW 1/8 - 1/4 (0.179 mi.) | KP1602 / 9 | 1587 |
| Facility ID: 160703610800 |                      |                           |            |      |
| Not reported              | 5225 POOKS HILL RD   | SSW 1/8 - 1/4 (0.179 mi.) | KP1603 / 9 | 1588 |
| Facility ID: 160703608806 |                      |                           |            |      |
| Not reported              | 5225 POOKS HILL ROAD | SSW 1/8 - 1/4 (0.179 mi.) | KP1604 / 9 | 1588 |
| Facility ID: 160703607790 |                      |                           |            |      |
| Not reported              | 5225 POOKS HILL RD   | SSW 1/8 - 1/4 (0.179 mi.) | KP1605 / 9 | 1589 |
| Facility ID: 163603861    |                      |                           |            |      |
| Not reported              | 5225 POOKS HILL ROAD | SSW 1/8 - 1/4 (0.179 mi.) | KP1606 / 9 | 1589 |

## EXECUTIVE SUMMARY

|                           |                      |                           |            |      |
|---------------------------|----------------------|---------------------------|------------|------|
| Facility ID: 160703607540 |                      |                           |            |      |
| Not reported              | 5225 POOKS HILL RD   | SSW 1/8 - 1/4 (0.179 mi.) | KP1607 / 9 | 1590 |
| Facility ID: 0703607766   |                      |                           |            |      |
| Not reported              | 5225 POOKS HILL ROAD | SSW 1/8 - 1/4 (0.179 mi.) | KP1608 / 9 | 1590 |
| Facility ID: 160703604637 |                      |                           |            |      |
| Not reported              | 5225 POOKS HILL RD   | SSW 1/8 - 1/4 (0.179 mi.) | KP1609 / 9 | 1591 |
| Facility ID: 160703604001 |                      |                           |            |      |
| Not reported              | 5225 POOKS HILL ROAD | SSW 1/8 - 1/4 (0.179 mi.) | KP1610 / 9 | 1591 |
| Facility ID: 160703611314 |                      |                           |            |      |
| Not reported              | 5225 POOKS HILL RD   | SSW 1/8 - 1/4 (0.179 mi.) | KP1611 / 9 | 1592 |
| Facility ID: 163602992    |                      |                           |            |      |
| Not reported              | 5225 POOKS HILL RD   | SSW 1/8 - 1/4 (0.179 mi.) | KP1612 / 9 | 1592 |
| Facility ID: 163610480    |                      |                           |            |      |
| Not reported              | 5225 POOKS HILL ROAD | SSW 1/8 - 1/4 (0.179 mi.) | KP1613 / 9 | 1593 |
| Facility ID: 160703602310 |                      |                           |            |      |
| Not reported              | 5225 POOKS HILL RD   | SSW 1/8 - 1/4 (0.179 mi.) | KP1614 / 9 | 1593 |
| Facility ID: 0703605552   |                      |                           |            |      |
| Not reported              | 5225 POOKS HILL RD   | SSW 1/8 - 1/4 (0.179 mi.) | KP1615 / 9 | 1594 |
| Facility ID: 0703604934   |                      |                           |            |      |
| Not reported              | 5225 POOKS HILL ROAD | SSW 1/8 - 1/4 (0.179 mi.) | KP1616 / 9 | 1594 |
| Facility ID: 1603610310   |                      |                           |            |      |
| Not reported              | 5225 POOKS HILL RD   | SSW 1/8 - 1/4 (0.179 mi.) | KP1617 / 9 | 1595 |
| Facility ID: 160703609184 |                      |                           |            |      |
| Not reported              | 5225 POOKSHILL RD    | SSW 1/8 - 1/4 (0.179 mi.) | KP1618 / 9 | 1595 |
| Facility ID: 0703607961   |                      |                           |            |      |
| Not reported              | 5225 POOKS HILL ROAD | SSW 1/8 - 1/4 (0.179 mi.) | KP1619 / 9 | 1596 |
| Facility ID: 160703604608 |                      |                           |            |      |
| Not reported              | 5225 POOKS HILL RD   | SSW 1/8 - 1/4 (0.179 mi.) | KP1620 / 9 | 1596 |
| Facility ID: 0703608032   |                      |                           |            |      |
| Not reported              | 5225 POOKS HILL RD   | SSW 1/8 - 1/4 (0.179 mi.) | KP1622 / 9 | 1598 |
| Facility ID: 1603606294   |                      |                           |            |      |
| Not reported              | 5225 POOKS HILL RD   | SSW 1/8 - 1/4 (0.179 mi.) | KP1623 / 9 | 1598 |
| Facility ID: 0703607711   |                      |                           |            |      |
| Not reported              | 5225 POOKS HILL      | SSW 1/8 - 1/4 (0.179 mi.) | KP1624 / 9 | 1599 |
| Facility ID: 1603611963   |                      |                           |            |      |
| Not reported              | 5225 POOKS HILL RD   | SSW 1/8 - 1/4 (0.179 mi.) | KP1625 / 9 | 1599 |
| Facility ID: 160703604568 |                      |                           |            |      |
| Not reported              | 5225 POOKS HILL RD   | SSW 1/8 - 1/4 (0.179 mi.) | KP1626 / 9 | 1600 |
| Facility ID: 0703607697   |                      |                           |            |      |
| Not reported              | 5225 POOKSHILL ROAD  | SSW 1/8 - 1/4 (0.179 mi.) | KP1627 / 9 | 1600 |
| Facility ID: 160703608156 |                      |                           |            |      |
| Not reported              | 5225 POOKS HILL RD   | SSW 1/8 - 1/4 (0.179 mi.) | KP1628 / 9 | 1601 |
| Facility ID: 0703610445   |                      |                           |            |      |
| Not reported              | 5225 POOKS HILL RD   | SSW 1/8 - 1/4 (0.179 mi.) | KP1629 / 9 | 1601 |
| Facility ID: 160703610398 |                      |                           |            |      |
| Not reported              | 5225 POOKS HILL ROAD | SSW 1/8 - 1/4 (0.179 mi.) | KP1630 / 9 | 1602 |

## EXECUTIVE SUMMARY

|                             |                           |                                  |                   |             |
|-----------------------------|---------------------------|----------------------------------|-------------------|-------------|
| Facility ID: 160703608851   |                           |                                  |                   |             |
| Not reported                | 5225 POOKS HILL RD        | SSW 1/8 - 1/4 (0.179 mi.)        | KP1631 / 9        | 1602        |
| Facility ID: 160703607130   |                           |                                  |                   |             |
| Not reported                | 5225 POOKS HILL ROAD      | SSW 1/8 - 1/4 (0.179 mi.)        | KP1632 / 9        | 1603        |
| Facility ID: 160703610081   |                           |                                  |                   |             |
| Not reported                | 5225 POOKS HILL ROAD      | SSW 1/8 - 1/4 (0.179 mi.)        | KP1633 / 9        | 1603        |
| Facility ID: 160703604353   |                           |                                  |                   |             |
| Not reported                | 5225 POOKS HILL RD        | SSW 1/8 - 1/4 (0.179 mi.)        | KP1634 / 9        | 1604        |
| Facility ID: 0703606146     |                           |                                  |                   |             |
| Not reported                | 5225 POOKS HILL           | SSW 1/8 - 1/4 (0.179 mi.)        | KP1635 / 9        | 1604        |
| Facility ID: 1603606227     |                           |                                  |                   |             |
| Not reported                | 5225 POOKS HILL RD        | SSW 1/8 - 1/4 (0.179 mi.)        | KP1636 / 9        | 1605        |
| Facility ID: 160703602764   |                           |                                  |                   |             |
| Not reported                | 5225 POOKS HILL RD        | SSW 1/8 - 1/4 (0.179 mi.)        | KP1637 / 9        | 1605        |
| Facility ID: 163610401      |                           |                                  |                   |             |
| Not reported                | 5225 POOKS HILL ROAD      | SSW 1/8 - 1/4 (0.179 mi.)        | KP1638 / 9        | 1606        |
| Facility ID: 160703610981   |                           |                                  |                   |             |
| Not reported                | 5225 POOKS HILL ROAD      | SSW 1/8 - 1/4 (0.179 mi.)        | KP1639 / 9        | 1606        |
| Facility ID: 160703603030   |                           |                                  |                   |             |
| Not reported                | 5225 POOKS HILL ROAD      | SSW 1/8 - 1/4 (0.179 mi.)        | KP1640 / 9        | 1608        |
| Facility ID: 160703601587   |                           |                                  |                   |             |
| Not reported                | 5225 POOKS HILL ROAD      | SSW 1/8 - 1/4 (0.179 mi.)        | KP1642 / 9        | 1609        |
| Facility ID: 160703608247   |                           |                                  |                   |             |
| Not reported                | 5225 POOKS HILL RD        | SSW 1/8 - 1/4 (0.179 mi.)        | KP1643 / 9        | 1609        |
| Facility ID: 160703609195   |                           |                                  |                   |             |
| Not reported                | 5225 POOKS HILL RD        | SSW 1/8 - 1/4 (0.179 mi.)        | KP1644 / 9        | 1610        |
| Facility ID: 0703610035     |                           |                                  |                   |             |
| Not reported                | 5225 POOKS HILL ROAD      | SSW 1/8 - 1/4 (0.179 mi.)        | KP1645 / 9        | 1610        |
| Facility ID: 160703612227   |                           |                                  |                   |             |
| Not reported                | 5225 POOKS HILL ROAD      | SSW 1/8 - 1/4 (0.179 mi.)        | KP1646 / 9        | 1611        |
| Facility ID: 0703604318     |                           |                                  |                   |             |
| Not reported                | 5225 POOKS HILL RD        | SSW 1/8 - 1/4 (0.179 mi.)        | KP1647 / 9        | 1611        |
| Facility ID: 163609867      |                           |                                  |                   |             |
| Not reported                | 5225 POOKS HILL RD        | SSW 1/8 - 1/4 (0.179 mi.)        | KP1648 / 9        | 1612        |
| Facility ID: 160703610376   |                           |                                  |                   |             |
| <b>THE PROMENADE - 1812</b> | <b>5225 POOKS HILL RD</b> | <b>SSW 1/8 - 1/4 (0.179 mi.)</b> | <b>KP1649 / 9</b> | <b>1612</b> |
| Facility ID: 160703603132   |                           |                                  |                   |             |
| Facility ID: 160703610354   |                           |                                  |                   |             |
| Facility ID: 1603607152     |                           |                                  |                   |             |
| Facility ID: 1607003609787  |                           |                                  |                   |             |
| Not reported                | 5225 S POOKS HILL RO      | SSW 1/8 - 1/4 (0.179 mi.)        | KP1650 / 9        | 1618        |
| Facility ID: 16070360       |                           |                                  |                   |             |
| Not reported                | 5225 POOKS HILL ROAD      | SSW 1/8 - 1/4 (0.179 mi.)        | KP1651 / 9        | 1618        |
| Facility ID: 160703610092   |                           |                                  |                   |             |
| Not reported                | 5225 POOKS HILL ROAD      | SSW 1/8 - 1/4 (0.179 mi.)        | KP1652 / 9        | 1619        |
| Facility ID: 160703607926   |                           |                                  |                   |             |
| Not reported                | 5225 POOKS HILL RD        | SSW 1/8 - 1/4 (0.179 mi.)        | KP1653 / 9        | 1620        |



## EXECUTIVE SUMMARY

|                            |                      |                           |            |      |
|----------------------------|----------------------|---------------------------|------------|------|
| Facility ID: 160703607733  |                      |                           |            |      |
| Not reported               | 5225 POOKS HILL RD   | SSW 1/8 - 1/4 (0.179 mi.) | KP1654 / 9 | 1620 |
| Facility ID: 163611212     |                      |                           |            |      |
| Not reported               | 5225 POOKSHILL ROAD  | SSW 1/8 - 1/4 (0.179 mi.) | KP1655 / 9 | 1621 |
| Facility ID: 160703609402  |                      |                           |            |      |
| Not reported               | 5225 POOKS HILL ROAD | SSW 1/8 - 1/4 (0.179 mi.) | KP1656 / 9 | 1621 |
| Facility ID: 0703606443    |                      |                           |            |      |
| Not reported               | 5225 POOKS HILL ROAD | SSW 1/8 - 1/4 (0.179 mi.) | KP1657 / 9 | 1622 |
| Facility ID: 160703608065  |                      |                           |            |      |
| Not reported               | 5225 POOKSHILL RD    | SSW 1/8 - 1/4 (0.179 mi.) | KP1658 / 9 | 1622 |
| Facility ID: 16070360482   |                      |                           |            |      |
| Not reported               | 5225 POOKSHILL RD    | SSW 1/8 - 1/4 (0.179 mi.) | KP1659 / 9 | 1623 |
| Facility ID: 160703611110  |                      |                           |            |      |
| Facility ID: 160703605882  |                      |                           |            |      |
| Facility ID: 160703602241  |                      |                           |            |      |
| Not reported               | 5225 POOKS HILL RD   | SSW 1/8 - 1/4 (0.179 mi.) | KP1660 / 9 | 1624 |
| Facility ID: 1607003610092 |                      |                           |            |      |
| Not reported               | 5225 POOKS HILL ROAD | SSW 1/8 - 1/4 (0.179 mi.) | KP1661 / 9 | 1625 |
| Facility ID: 160703604923  |                      |                           |            |      |
| Not reported               | 5225 POOKS HILL ROAD | SSW 1/8 - 1/4 (0.179 mi.) | KP1662 / 9 | 1625 |
| Facility ID: 160703602217  |                      |                           |            |      |
| Facility ID: 160703604730  |                      |                           |            |      |
| Not reported               | 5225 POOKS HILL RD   | SSW 1/8 - 1/4 (0.179 mi.) | KP1663 / 9 | 1626 |
| Facility ID: 160703607915  |                      |                           |            |      |
| Not reported               | 5225 POOKS HILL DR   | SSW 1/8 - 1/4 (0.179 mi.) | KP1664 / 9 | 1627 |
| Facility ID: 160703601771  |                      |                           |            |      |
| Not reported               | 5225 POOKS HILL ROAD | SSW 1/8 - 1/4 (0.179 mi.) | KP1665 / 9 | 1627 |
| Facility ID: 16070361002   |                      |                           |            |      |
| Not reported               | 5225 POOKS HILL ROAD | SSW 1/8 - 1/4 (0.179 mi.) | KP1666 / 9 | 1628 |
| Facility ID: 160703603963  |                      |                           |            |      |
| Not reported               | 5225 POOKSHILL RD    | SSW 1/8 - 1/4 (0.179 mi.) | KP1669 / 9 | 1630 |
| Facility ID: 160703605712  |                      |                           |            |      |
| Not reported               | 5225 POOKS HILL ROAD | SSW 1/8 - 1/4 (0.179 mi.) | KP1670 / 9 | 1630 |
| Facility ID: 160360261     |                      |                           |            |      |
| Not reported               | 5225 POOKS HILL RD   | SSW 1/8 - 1/4 (0.179 mi.) | KP1671 / 9 | 1631 |
| Facility ID: 0703604171    |                      |                           |            |      |
| Not reported               | 5225 POOKS HILL ROAD | SSW 1/8 - 1/4 (0.179 mi.) | KP1672 / 9 | 1631 |
| Facility ID: 160703610753  |                      |                           |            |      |
| Not reported               | 5225 POOKS HILL RD   | SSW 1/8 - 1/4 (0.179 mi.) | KP1673 / 9 | 1632 |
| Facility ID: 160703606330  |                      |                           |            |      |
| Not reported               | 5225 POOKS HILL RD   | SSW 1/8 - 1/4 (0.179 mi.) | KP1674 / 9 | 1632 |
| Facility ID: 163607334     |                      |                           |            |      |
| Not reported               | 5225 POOKS HILL RD   | SSW 1/8 - 1/4 (0.179 mi.) | KP1675 / 9 | 1633 |
| Facility ID: 0703605131    |                      |                           |            |      |
| Not reported               | 5225 POOKS HILL RD   | SSW 1/8 - 1/4 (0.179 mi.) | KP1676 / 9 | 1633 |
| Facility ID: 163605381     |                      |                           |            |      |
| Not reported               | 5225 POOKS HILL RD   | SSW 1/8 - 1/4 (0.179 mi.) | KP1677 / 9 | 1634 |

## EXECUTIVE SUMMARY

|                           |                      |                           |            |      |
|---------------------------|----------------------|---------------------------|------------|------|
| Facility ID: 163602797    |                      |                           |            |      |
| Not reported              | 5225 POOKS HILL ROAD | SSW 1/8 - 1/4 (0.179 mi.) | KP1678 / 9 | 1634 |
| Facility ID: 160703605712 |                      |                           |            |      |
| Not reported              | 5225 POOKS HILL ROAD | SSW 1/8 - 1/4 (0.179 mi.) | KP1679 / 9 | 1635 |
| Facility ID: 160703604227 |                      |                           |            |      |
| Not reported              | 5225 POOKSHILL RD    | SSW 1/8 - 1/4 (0.179 mi.) | KP1680 / 9 | 1635 |
| Facility ID: 160703609402 |                      |                           |            |      |
| Not reported              | 5225 POOKS HILL RD   | SSW 1/8 - 1/4 (0.179 mi.) | KP1681 / 9 | 1636 |
| Facility ID: 0703606237   |                      |                           |            |      |
| Not reported              | 5225 POOKS HILL ROAD | SSW 1/8 - 1/4 (0.179 mi.) | KP1682 / 9 | 1636 |
| Facility ID: 160703605893 |                      |                           |            |      |
| Not reported              | 5225 POOKS HILL ROAD | SSW 1/8 - 1/4 (0.179 mi.) | KP1683 / 9 | 1637 |
| Facility ID: 1603610547   |                      |                           |            |      |
| Not reported              | 5225 POOKS HILL ROAD | SSW 1/8 - 1/4 (0.179 mi.) | KP1684 / 9 | 1637 |
| Facility ID: 160703607881 |                      |                           |            |      |
| Not reported              | 5225 POOKS HILL ROAD | SSW 1/8 - 1/4 (0.179 mi.) | KP1685 / 9 | 1638 |
| Facility ID: 160703602456 |                      |                           |            |      |
| Not reported              | 5225 POOKS HILL RD   | SSW 1/8 - 1/4 (0.179 mi.) | KP1686 / 9 | 1638 |
| Facility ID: 160703604444 |                      |                           |            |      |
| Not reported              | 5225 POOKSHILL RD    | SSW 1/8 - 1/4 (0.179 mi.) | KP1688 / 9 | 1640 |
| Facility ID: 0703605142   |                      |                           |            |      |
| Not reported              | 5225 POOKS HILL ROAD | SSW 1/8 - 1/4 (0.179 mi.) | KP1689 / 9 | 1640 |
| Facility ID: 160703601827 |                      |                           |            |      |
| Not reported              | 5225 POOKS HILL RD   | SSW 1/8 - 1/4 (0.179 mi.) | KP1690 / 9 | 1641 |
| Facility ID: 160703607083 |                      |                           |            |      |
| Not reported              | 5225 POOKS HILL RD   | SSW 1/8 - 1/4 (0.179 mi.) | KP1691 / 9 | 1641 |
| Facility ID: 0703603917   |                      |                           |            |      |
| Not reported              | 5225 POOKS HILL ROAD | SSW 1/8 - 1/4 (0.179 mi.) | KP1692 / 9 | 1642 |
| Facility ID: 160703609231 |                      |                           |            |      |
| Not reported              | 5225 POOKS HILL ROAD | SSW 1/8 - 1/4 (0.179 mi.) | KP1693 / 9 | 1642 |
| Facility ID: 160703608954 |                      |                           |            |      |
| Not reported              | 5225 POOKS HILL ROAD | SSW 1/8 - 1/4 (0.179 mi.) | KP1694 / 9 | 1643 |
| Facility ID: 160703604581 |                      |                           |            |      |
| Not reported              | 5225 POOKS HILL      | SSW 1/8 - 1/4 (0.179 mi.) | KP1696 / 9 | 1644 |
| Facility ID: 1603605038   |                      |                           |            |      |
| Not reported              | 5225 POOKS HILL RD   | SSW 1/8 - 1/4 (0.179 mi.) | KP1697 / 9 | 1644 |
| Facility ID: 160703611770 |                      |                           |            |      |
| Not reported              | 5225 POOKSHILL RD    | SSW 1/8 - 1/4 (0.179 mi.) | KP1698 / 9 | 1645 |
| Facility ID: 0703604400   |                      |                           |            |      |
| Not reported              | 5225 POOKS HILL RD   | SSW 1/8 - 1/4 (0.179 mi.) | KP1699 / 9 | 1645 |
| Facility ID: 0703604411   |                      |                           |            |      |
| Not reported              | 5225 POOKSHILL ROAD  | SSW 1/8 - 1/4 (0.179 mi.) | KP1700 / 9 | 1646 |
| Facility ID: 160703611132 |                      |                           |            |      |
| Not reported              | 5225 POOKS HILL RD   | SSW 1/8 - 1/4 (0.179 mi.) | KP1701 / 9 | 1646 |
| Facility ID: 160703602890 |                      |                           |            |      |
| Not reported              | 5225 POOKS HILL RD   | SSW 1/8 - 1/4 (0.179 mi.) | KP1702 / 9 | 1647 |

## EXECUTIVE SUMMARY

|                             |                      |                           |            |      |
|-----------------------------|----------------------|---------------------------|------------|------|
| Facility ID: 160703604524   |                      |                           |            |      |
| Not reported                | 5225 POOKS HILL RD   | SSW 1/8 - 1/4 (0.179 mi.) | KP1703 / 9 | 1647 |
| Facility ID: 1607036        |                      |                           |            |      |
| Not reported                | 5225 POOKSHILL RD    | SSW 1/8 - 1/4 (0.179 mi.) | KP1704 / 9 | 1648 |
| Facility ID: 0703602035     |                      |                           |            |      |
| Not reported                | 5225 POOKS HILL ROAD | SSW 1/8 - 1/4 (0.179 mi.) | KP1705 / 9 | 1648 |
| Facility ID: 1603607254     |                      |                           |            |      |
| Not reported                | 5225 POOKS HILL ROAD | SSW 1/8 - 1/4 (0.179 mi.) | KP1706 / 9 | 1649 |
| Facility ID: 160703606693   |                      |                           |            |      |
| Not reported                | 5225 POOKS HILL RD   | SSW 1/8 - 1/4 (0.179 mi.) | KP1708 / 9 | 1650 |
| Facility ID: 160703609242   |                      |                           |            |      |
| Not reported                | 5225 POOKS HILL ROAD | SSW 1/8 - 1/4 (0.179 mi.) | KP1709 / 9 | 1650 |
| Facility ID: 160703608511   |                      |                           |            |      |
| Not reported                | 5225 POOKS HILL RD   | SSW 1/8 - 1/4 (0.179 mi.) | KP1710 / 9 | 1651 |
| Facility ID: 163610797      |                      |                           |            |      |
| Not reported                | 5225 POOKS HILL RD   | SSW 1/8 - 1/4 (0.179 mi.) | KP1711 / 9 | 1651 |
| Facility ID: 160703604331   |                      |                           |            |      |
| Not reported                | 5225 POOKS HILL RD   | SSW 1/8 - 1/4 (0.179 mi.) | KP1712 / 9 | 1652 |
| Facility ID: 160703610194   |                      |                           |            |      |
| Not reported                | 5225 POOKS HILL RD   | SSW 1/8 - 1/4 (0.179 mi.) | KP1713 / 9 | 1652 |
| Facility ID: 0703609173     |                      |                           |            |      |
| Not reported                | 5225 POOKS HILL ROAD | SSW 1/8 - 1/4 (0.179 mi.) | KP1714 / 9 | 1653 |
| Facility ID: 160703610970   |                      |                           |            |      |
| Not reported                | 5225 POOKS HILL ROAD | SSW 1/8 - 1/4 (0.179 mi.) | KP1715 / 9 | 1653 |
| Facility ID: 160703607892   |                      |                           |            |      |
| Not reported                | 5225 POOKS HILL ROAD | SSW 1/8 - 1/4 (0.179 mi.) | KP1716 / 9 | 1654 |
| Facility ID: 160703609754   |                      |                           |            |      |
| Not reported                | 5225 POOKS HILL ROAD | SSW 1/8 - 1/4 (0.179 mi.) | KP1717 / 9 | 1655 |
| Facility ID: 160903607686   |                      |                           |            |      |
| Not reported                | 5225 POOKS HILL ROAD | SSW 1/8 - 1/4 (0.179 mi.) | KP1718 / 9 | 1655 |
| Facility ID: 160703605973   |                      |                           |            |      |
| Not reported                | 5225 POOKS HILL RD   | SSW 1/8 - 1/4 (0.179 mi.) | KP1719 / 9 | 1656 |
| Facility ID: 160703610764   |                      |                           |            |      |
| Not reported                | 5225 POOKS HILL RD   | SSW 1/8 - 1/4 (0.179 mi.) | KP1720 / 9 | 1656 |
| Facility ID: 160703609823   |                      |                           |            |      |
| Not reported                | 5225 POOKS HILL RD   | SSW 1/8 - 1/4 (0.179 mi.) | KP1721 / 9 | 1657 |
| Facility ID: 163608203      |                      |                           |            |      |
| Not reported                | 5225 POOK HILL ROAD  | SSW 1/8 - 1/4 (0.179 mi.) | KP1722 / 9 | 1657 |
| Facility ID: 160703606352   |                      |                           |            |      |
| Not reported                | 5225 POOK HILL ROAD  | SSW 1/8 - 1/4 (0.179 mi.) | KP1723 / 9 | 1658 |
| Facility ID: 16160703604078 |                      |                           |            |      |
| Not reported                | 5225 POOKS HILL RD   | SSW 1/8 - 1/4 (0.179 mi.) | KP1724 / 9 | 1659 |
| Facility ID: 0703605916     |                      |                           |            |      |
| Not reported                | 5225 POOKS HILL ROAD | SSW 1/8 - 1/4 (0.179 mi.) | KP1725 / 9 | 1659 |
| Facility ID: 160703608384   |                      |                           |            |      |
| Not reported                | 5225 POOKS HILL RD   | SSW 1/8 - 1/4 (0.179 mi.) | KP1726 / 9 | 1660 |

## EXECUTIVE SUMMARY

|                           |                      |                           |            |      |
|---------------------------|----------------------|---------------------------|------------|------|
| Facility ID: 160703606044 |                      |                           |            |      |
| Not reported              | 5225 POOKS HILL ROAD | SSW 1/8 - 1/4 (0.179 mi.) | KP1727 / 9 | 1660 |
| Facility ID: 160703611770 |                      |                           |            |      |
| Not reported              | 5225 POOKS HILL ROAD | SSW 1/8 - 1/4 (0.179 mi.) | KP1729 / 9 | 1662 |
| Facility ID: 160703604887 |                      |                           |            |      |
| Not reported              | 5225 POOKSHILL ROAD  | SSW 1/8 - 1/4 (0.179 mi.) | KP1730 / 9 | 1662 |
| Facility ID: 160703608054 |                      |                           |            |      |
| Not reported              | 5225 POOKS HILL RD   | SSW 1/8 - 1/4 (0.179 mi.) | KP1731 / 9 | 1663 |
| Facility ID: 160703608076 |                      |                           |            |      |
| Not reported              | 5225 POOKS HILL ROAD | SSW 1/8 - 1/4 (0.179 mi.) | KP1732 / 9 | 1663 |
| Facility ID: 16073605335  |                      |                           |            |      |
| Not reported              | 5225 POOKS HILL      | SSW 1/8 - 1/4 (0.179 mi.) | KP1733 / 9 | 1664 |
| Facility ID: 160703602137 |                      |                           |            |      |
| Not reported              | 5225 POOKS HILL RD   | SSW 1/8 - 1/4 (0.179 mi.) | KP1734 / 9 | 1664 |
| Facility ID: 163605767    |                      |                           |            |      |
| Not reported              | 5225 POOKS HILL RD   | SSW 1/8 - 1/4 (0.179 mi.) | KP1735 / 9 | 1665 |
| Facility ID: 163604240    |                      |                           |            |      |
| Not reported              | 5225 POOKS HILL RD   | SSW 1/8 - 1/4 (0.179 mi.) | KP1736 / 9 | 1665 |
| Facility ID: 160703606831 |                      |                           |            |      |
| Not reported              | 5225 POOKS HILL ROAD | SSW 1/8 - 1/4 (0.179 mi.) | KP1737 / 9 | 1666 |
| Facility ID: 160703608748 |                      |                           |            |      |
| Not reported              | 5225 POOKS HILL RD   | SSW 1/8 - 1/4 (0.179 mi.) | KP1738 / 9 | 1666 |
| Facility ID: 0703606842   |                      |                           |            |      |
| Not reported              | 5225 POOKS HILL ROAD | SSW 1/8 - 1/4 (0.179 mi.) | KP1739 / 9 | 1667 |
| Facility ID: 160703609481 |                      |                           |            |      |
| Not reported              | 5225 POOKS HILL ROAD | SSW 1/8 - 1/4 (0.179 mi.) | KP1740 / 9 | 1667 |
| Facility ID: 160703610161 |                      |                           |            |      |
| Not reported              | 5225 POOKS HILL ROAD | SSW 1/8 - 1/4 (0.179 mi.) | KP1741 / 9 | 1668 |
| Facility ID: 160700418610 |                      |                           |            |      |
| Not reported              | 5225 POOKS HILL RD   | SSW 1/8 - 1/4 (0.179 mi.) | KP1742 / 9 | 1669 |
| Facility ID: 160703607367 |                      |                           |            |      |
| Not reported              | 5225 POOKS HILL ROAD | SSW 1/8 - 1/4 (0.179 mi.) | KP1743 / 9 | 1670 |
| Facility ID: 160703611974 |                      |                           |            |      |
| Not reported              | 5225 POOKS HILL RD   | SSW 1/8 - 1/4 (0.179 mi.) | KP1745 / 9 | 1671 |
| Facility ID: 1603603006   |                      |                           |            |      |
| Not reported              | 5225 POOKS HILL RD   | SSW 1/8 - 1/4 (0.179 mi.) | KP1746 / 9 | 1672 |
| Facility ID: 160703611303 |                      |                           |            |      |
| Not reported              | 5225 POOKS HILL ROAD | SSW 1/8 - 1/4 (0.179 mi.) | KP1747 / 9 | 1672 |
| Facility ID: 1603603542   |                      |                           |            |      |
| Not reported              | 5225 POOKS HILL RD   | SSW 1/8 - 1/4 (0.179 mi.) | KP1748 / 9 | 1673 |
| Facility ID: 160703607675 |                      |                           |            |      |
| Not reported              | 5225 POOKS HILL RD   | SSW 1/8 - 1/4 (0.179 mi.) | KP1749 / 9 | 1673 |
| Facility ID: 0703607232   |                      |                           |            |      |
| Not reported              | 5225 POOKS HILL RD   | SSW 1/8 - 1/4 (0.179 mi.) | KP1750 / 9 | 1674 |
| Facility ID: 160703608407 |                      |                           |            |      |
| Not reported              | 5225 POOKS HILL RD   | SSW 1/8 - 1/4 (0.179 mi.) | KP1751 / 9 | 1674 |



## EXECUTIVE SUMMARY

|                           |                      |                           |            |      |
|---------------------------|----------------------|---------------------------|------------|------|
| Facility ID: 0703603028   |                      |                           |            |      |
| Not reported              | 5225 POOKS HILL ROAD | SSW 1/8 - 1/4 (0.179 mi.) | KP1752 / 9 | 1675 |
| Facility ID: 160703609333 |                      |                           |            |      |
| Not reported              | 5225 POOKS HILL DR   | SSW 1/8 - 1/4 (0.179 mi.) | KP1753 / 9 | 1675 |
| Facility ID: 160703603336 |                      |                           |            |      |
| Not reported              | 5225 POOKS HILL DRIV | SSW 1/8 - 1/4 (0.179 mi.) | KP1754 / 9 | 1676 |
| Facility ID: 03608965     |                      |                           |            |      |
| Not reported              | 5225 POOKS HILL S    | SSW 1/8 - 1/4 (0.179 mi.) | KP1755 / 9 | 1676 |
| Facility ID: 1603604114   |                      |                           |            |      |
| Not reported              | 5225 POOKS HILL RD   | SSW 1/8 - 1/4 (0.179 mi.) | KP1757 / 9 | 1678 |
| Facility ID: 0703611063   |                      |                           |            |      |
| Not reported              | 5225 POOKS HILL ROAD | SSW 1/8 - 1/4 (0.179 mi.) | KP1758 / 9 | 1678 |
| Facility ID: 160703609628 |                      |                           |            |      |
| Not reported              | 5225 POOKS HILL RD   | SSW 1/8 - 1/4 (0.179 mi.) | KP1759 / 9 | 1679 |
| Facility ID: 163607141    |                      |                           |            |      |
| Not reported              | 10311 MONTROSE AVE   | NNE 1/8 - 1/4 (0.180 mi.) | JV1762 / 9 | 1680 |
| Facility ID: 160402075780 |                      |                           |            |      |
| Not reported              | 10311 MONTROSE AVE   | NNE 1/8 - 1/4 (0.180 mi.) | JV1763 / 9 | 1681 |
| Facility ID: 1602075814   |                      |                           |            |      |
| Not reported              | 326 W DEER PARK RD   | ENE 1/8 - 1/4 (0.180 mi.) | KQ1764 / 1 | 1681 |
| Facility ID: 160900823561 |                      |                           |            |      |
| Not reported              | 10201 GROSVENOR PLAC | NE 1/8 - 1/4 (0.181 mi.)  | KS1767 / 9 | 1683 |
| Facility ID: 160401581363 |                      |                           |            |      |
| Not reported              | 10201 GROSVENOR PL   | NE 1/8 - 1/4 (0.181 mi.)  | KS1768 / 9 | 1683 |
| Facility ID: 160401581498 |                      |                           |            |      |
| Not reported              | 10201 GROSVENOR PL   | NE 1/8 - 1/4 (0.181 mi.)  | KS1769 / 9 | 1684 |
| Facility ID: 160401579883 |                      |                           |            |      |
| Not reported              | 10201 GROSVENOR PLAC | NE 1/8 - 1/4 (0.181 mi.)  | KS1770 / 9 | 1684 |
| Facility ID: 160401580756 |                      |                           |            |      |
| Not reported              | 10201 GROSVENOR PL   | NE 1/8 - 1/4 (0.181 mi.)  | KS1771 / 9 | 1685 |
| Facility ID: 0401581671   |                      |                           |            |      |
| Not reported              | 10201 GROSVENOR PLAC | NE 1/8 - 1/4 (0.181 mi.)  | KS1772 / 9 | 1685 |
| Facility ID: 160401578456 |                      |                           |            |      |
| Not reported              | 10201 GROSVENOR PLAC | NE 1/8 - 1/4 (0.181 mi.)  | KS1773 / 9 | 1686 |
| Facility ID: 160401578217 |                      |                           |            |      |
| Not reported              | 10201 GROSVENOR PLAC | NE 1/8 - 1/4 (0.181 mi.)  | KS1774 / 9 | 1686 |
| Facility ID: 150401580027 |                      |                           |            |      |
| Not reported              | 10201 GROSVENOR PLAC | NE 1/8 - 1/4 (0.181 mi.)  | KS1775 / 9 | 1687 |
| Facility ID: 160401579201 |                      |                           |            |      |
| Not reported              | 10201 GROSVENOR PL   | NE 1/8 - 1/4 (0.181 mi.)  | KS1776 / 9 | 1687 |
| Facility ID: 160401728537 |                      |                           |            |      |
| Not reported              | 10201 GROSVENOR PLAC | NE 1/8 - 1/4 (0.181 mi.)  | KS1777 / 9 | 1688 |
| Facility ID: 160401578343 |                      |                           |            |      |
| Not reported              | 10201 GROSVENOR PLAC | NE 1/8 - 1/4 (0.181 mi.)  | KS1778 / 9 | 1688 |
| Facility ID: 160401581146 |                      |                           |            |      |
| Not reported              | 10201 GROSVENOR PL   | NE 1/8 - 1/4 (0.181 mi.)  | KS1779 / 9 | 1689 |

## EXECUTIVE SUMMARY

|                           |                       |                          |            |      |
|---------------------------|-----------------------|--------------------------|------------|------|
| Facility ID: 160401580255 |                       |                          |            |      |
| Not reported              | 10201 GROSVENOR PLAC  | NE 1/8 - 1/4 (0.181 mi.) | KS1780 / 9 | 1689 |
| Facility ID: 160401580084 |                       |                          |            |      |
| Not reported              | 10201 GROSVENOR PLAC  | NE 1/8 - 1/4 (0.181 mi.) | KS1781 / 9 | 1690 |
| Facility ID: 160401581487 |                       |                          |            |      |
| Not reported              | 10201 GROSVENOR PLAC  | NE 1/8 - 1/4 (0.181 mi.) | KS1782 / 9 | 1691 |
| Facility ID: 160401579826 |                       |                          |            |      |
| Facility ID: 160401579121 |                       |                          |            |      |
| Facility ID: 1601580825   |                       |                          |            |      |
| Not reported              | 10201 GROSVENOR PLACE | NE 1/8 - 1/4 (0.181 mi.) | KS1783 / 9 | 1692 |
| Facility ID: 160401580621 |                       |                          |            |      |
| Not reported              | 10201 GROSVENER PLAC  | NE 1/8 - 1/4 (0.181 mi.) | KS1784 / 9 | 1692 |
| Facility ID: 160401581658 |                       |                          |            |      |
| Not reported              | 10201 GROSVENOR PLAC  | NE 1/8 - 1/4 (0.181 mi.) | KS1785 / 9 | 1693 |
| Facility ID: 160401581157 |                       |                          |            |      |
| Not reported              | 10201 GROSVENOR PLAC  | NE 1/8 - 1/4 (0.181 mi.) | KS1786 / 9 | 1693 |
| Facility ID: 160401580005 |                       |                          |            |      |
| Not reported              | 10201 GROSVENOR PLAC  | NE 1/8 - 1/4 (0.181 mi.) | KS1787 / 9 | 1694 |
| Facility ID: 160401581603 |                       |                          |            |      |
| Not reported              | 10201 GROSVENOR PLAC  | NE 1/8 - 1/4 (0.181 mi.) | KS1789 / 9 | 1695 |
| Facility ID: 0401578296   |                       |                          |            |      |
| Not reported              | 10201 GROSVENOR PL    | NE 1/8 - 1/4 (0.181 mi.) | KS1790 / 9 | 1695 |
| Facility ID: 160401578731 |                       |                          |            |      |
| Not reported              | 10201 GROSVENOR PLAC  | NE 1/8 - 1/4 (0.181 mi.) | KS1791 / 9 | 1696 |
| Facility ID: 160401579108 |                       |                          |            |      |
| Not reported              | 10201 GROSVENOR PL    | NE 1/8 - 1/4 (0.181 mi.) | KS1792 / 9 | 1696 |
| Facility ID: 160401581693 |                       |                          |            |      |
| Not reported              | 10201 GROSVENOR PLAC  | NE 1/8 - 1/4 (0.181 mi.) | KS1793 / 9 | 1697 |
| Facility ID: 160401578217 |                       |                          |            |      |
| Not reported              | 10201 GROSVENOR PLAC  | NE 1/8 - 1/4 (0.181 mi.) | KS1794 / 9 | 1697 |
| Facility ID: 1601579336   |                       |                          |            |      |
| Not reported              | 10201 GROSVENOR PLAC  | NE 1/8 - 1/4 (0.181 mi.) | KS1795 / 9 | 1698 |
| Facility ID: 160401578137 |                       |                          |            |      |
| Not reported              | 10201 GROSVENOR PLAC  | NE 1/8 - 1/4 (0.181 mi.) | KS1796 / 9 | 1698 |
| Facility ID: 160401580773 |                       |                          |            |      |
| Not reported              | 10201 GROSVENOR PLAC  | NE 1/8 - 1/4 (0.181 mi.) | KS1797 / 9 | 1699 |
| Facility ID: 160401579518 |                       |                          |            |      |
| Not reported              | 10201 GROSVENOR PLAC  | NE 1/8 - 1/4 (0.181 mi.) | KS1798 / 9 | 1699 |
| Facility ID: 0401579781   |                       |                          |            |      |
| Not reported              | 10201 GROSVENOR PLAC  | NE 1/8 - 1/4 (0.181 mi.) | KS1799 / 9 | 1700 |
| Facility ID: 160401580197 |                       |                          |            |      |
| Not reported              | 10201 GROSVENOR PLAC  | NE 1/8 - 1/4 (0.181 mi.) | KS1800 / 9 | 1700 |
| Facility ID: 160401578480 |                       |                          |            |      |
| Not reported              | 10201 GROSVENOR PLAC  | NE 1/8 - 1/4 (0.181 mi.) | KS1801 / 9 | 1701 |
| Facility ID: 160401578720 |                       |                          |            |      |
| Not reported              | 10201 GROSVENOR PLAC  | NE 1/8 - 1/4 (0.181 mi.) | KS1802 / 9 | 1701 |
| Facility ID: 160401581498 |                       |                          |            |      |
| Not reported              | 10201 GROSVENOR PLAC  | NE 1/8 - 1/4 (0.181 mi.) | KS1803 / 9 | 1702 |

## EXECUTIVE SUMMARY

|   |                      |                          |            |      |
|---|----------------------|--------------------------|------------|------|
| Facility ID: 160401579666   |                      |                          |            |      |
| Not reported  | 10201 GROSVENOR PLAC | NE 1/8 - 1/4 (0.181 mi.) | KS1804 / 9 | 1703 |
| Facility ID: 160401580255   |                      |                          |            |      |
| Not reported  | 10201 GROSVENOR PLAC | NE 1/8 - 1/4 (0.181 mi.) | KS1805 / 9 | 1703 |
| Facility ID: 160401580266   |                      |                          |            |      |
| Not reported  | 10201 GROSVENOR PLAC | NE 1/8 - 1/4 (0.181 mi.) | KS1806 / 9 | 1704 |
| Facility ID: 160401580426   |                      |                          |            |      |
| Not reported  | 10201 GROSVENOR PLAC | NE 1/8 - 1/4 (0.181 mi.) | KS1807 / 9 | 1705 |
| Facility ID: 160401580643   |                      |                          |            |      |
| Not reported  | 10201 GROSVENOR PLAC | NE 1/8 - 1/4 (0.181 mi.) | KS1808 / 9 | 1705 |
| Facility ID: 160401580472   |                      |                          |            |      |
| Not reported  | 10201 GROSVENOR PLAC | NE 1/8 - 1/4 (0.181 mi.) | KS1809 / 9 | 1706 |
| Facility ID: 160401581671   |                      |                          |            |      |
| Not reported  | 10201 GROSVENOR PLAC | NE 1/8 - 1/4 (0.181 mi.) | KS1810 / 9 | 1706 |
| Facility ID: 160401579267   |                      |                          |            |      |
| Not reported  | 10201 GROSVENOR PLAC | NE 1/8 - 1/4 (0.181 mi.) | KS1811 / 9 | 1707 |
| Facility ID: 150401579996   |                      |                          |            |      |
| Not reported  | 10201 GROSVENOR PLAC | NE 1/8 - 1/4 (0.181 mi.) | KS1813 / 9 | 1708 |
| Facility ID: 160401579440   |                      |                          |            |      |
| Not reported  | 10201 GROSVENOR PLAC | NE 1/8 - 1/4 (0.181 mi.) | KS1814 / 9 | 1709 |
| Facility ID: 160401578183   |                      |                          |            |      |
| Not reported  | 10201 GROSVENOR PLAC | NE 1/8 - 1/4 (0.181 mi.) | KS1815 / 9 | 1709 |
| Facility ID: 16401581693  |                      |                          |            |      |
| Not reported  | 10201 GROSVENOR PLAC | NE 1/8 - 1/4 (0.181 mi.) | KS1816 / 9 | 1710 |
| Facility ID: 160401579405   |                      |                          |            |      |
| Not reported  | 10201 GROSVENOR PLAC | NE 1/8 - 1/4 (0.181 mi.) | KS1817 / 9 | 1710 |
| Facility ID: 160401581294   |                      |                          |            |      |
| Not reported  | 10201 GROSVENOR PL   | NE 1/8 - 1/4 (0.181 mi.) | KS1818 / 9 | 1711 |
| Facility ID: 0401579815   |                      |                          |            |      |
| Not reported  | 10201 GROSVENOR PL   | NE 1/8 - 1/4 (0.181 mi.) | KS1819 / 9 | 1711 |
| Facility ID: 160401579325   |                      |                          |            |      |
| Not reported  | 10201 GROSVENOR PLAC | NE 1/8 - 1/4 (0.181 mi.) | KS1820 / 9 | 1712 |
| Facility ID: 160401581385   |                      |                          |            |      |
| Not reported  | 10201 GROSVENOR PLAC | NE 1/8 - 1/4 (0.181 mi.) | KS1821 / 9 | 1713 |
| Facility ID: 160401578525   |                      |                          |            |      |
| Not reported  | 10201 GROSVENOR PLAC | NE 1/8 - 1/4 (0.181 mi.) | KS1822 / 9 | 1713 |
| Facility ID: 041601579405   |                      |                          |            |      |
| Facility ID: 160401886712   |                      |                          |            |      |
| Facility ID: 160401579633   |                      |                          |            |      |
| Facility ID: 160401581113   |                      |                          |            |      |
| Facility ID: 160401578890   |                      |                          |            |      |
| <i>*Additional key fields are available in the Map Findings section</i> |                      |                          |            |      |
| Not reported  | 10201 GROSVENOR PLAC | NE 1/8 - 1/4 (0.181 mi.) | KS1823 / 9 | 1715 |
| Facility ID: 040157924516   |                      |                          |            |      |
| Not reported  | 10201 GROSVENOR PL   | NE 1/8 - 1/4 (0.181 mi.) | KS1824 / 9 | 1716 |
| Facility ID: 160172815  |                      |                          |            |      |
| Not reported  | 10201 GROSVENOR PLAC | NE 1/8 - 1/4 (0.181 mi.) | KS1825 / 9 | 1717 |

## EXECUTIVE SUMMARY

|                           |                      |                          |            |      |
|---------------------------|----------------------|--------------------------|------------|------|
| Facility ID: 160401579212 |                      |                          |            |      |
| Not reported              | 10201 GROSVENOR PL   | NE 1/8 - 1/4 (0.181 mi.) | KS1826 / 9 | 1717 |
| Facility ID: 160401578866 |                      |                          |            |      |
| Not reported              | 10201 GROSVENOR PLAC | NE 1/8 - 1/4 (0.181 mi.) | KS1827 / 9 | 1718 |
| Facility ID: 160401580346 |                      |                          |            |      |
| Not reported              | 10201 GROSVENOR PLAC | NE 1/8 - 1/4 (0.181 mi.) | KS1828 / 9 | 1718 |
| Facility ID: 160401578241 |                      |                          |            |      |
| Not reported              | 10201 GROSVENOR PLAC | NE 1/8 - 1/4 (0.181 mi.) | KS1829 / 9 | 1719 |
| Facility ID: 160401580552 |                      |                          |            |      |
| Not reported              | 10201 GROSVENOR PLAC | NE 1/8 - 1/4 (0.181 mi.) | KS1830 / 9 | 1719 |
| Facility ID: 160401580027 |                      |                          |            |      |
| Not reported              | 10201 GROSVENOR PL   | NE 1/8 - 1/4 (0.181 mi.) | KS1831 / 9 | 1720 |
| Facility ID: 160401578183 |                      |                          |            |      |
| Not reported              | 10201 GROSVENOR PLAC | NE 1/8 - 1/4 (0.181 mi.) | KS1832 / 9 | 1720 |
| Facility ID: 160401728515 |                      |                          |            |      |
| Not reported              | 10201 GROSVENOR PLAC | NE 1/8 - 1/4 (0.181 mi.) | KS1833 / 9 | 1721 |
| Facility ID: 160401580142 |                      |                          |            |      |
| Not reported              | 10201 GROSVENOR PLAC | NE 1/8 - 1/4 (0.181 mi.) | KS1834 / 9 | 1722 |
| Facility ID: 160401578321 |                      |                          |            |      |
| Not reported              | 10201 GROSVENOR PLAC | NE 1/8 - 1/4 (0.181 mi.) | KS1835 / 9 | 1723 |
| Facility ID: 0401578412   |                      |                          |            |      |
| Not reported              | 10201 GROSVENOR PL   | NE 1/8 - 1/4 (0.181 mi.) | KS1836 / 9 | 1723 |
| Facility ID: 160401579427 |                      |                          |            |      |
| Not reported              | 10201 GROSVENOR PLAC | NE 1/8 - 1/4 (0.181 mi.) | KS1837 / 9 | 1724 |
| Facility ID: 160401581738 |                      |                          |            |      |
| Not reported              | 10201 GROSVENOR PL   | NE 1/8 - 1/4 (0.181 mi.) | KS1838 / 9 | 1724 |
| Facility ID: 160401581146 |                      |                          |            |      |
| Not reported              | 10201 GROSVENOR PLAC | NE 1/8 - 1/4 (0.181 mi.) | KS1839 / 9 | 1725 |
| Facility ID: 160401581682 |                      |                          |            |      |
| Not reported              | 10201 GROSVENOR PLAC | NE 1/8 - 1/4 (0.181 mi.) | KS1840 / 9 | 1725 |
| Facility ID: 160401579917 |                      |                          |            |      |
| Not reported              | 10201 GROSVENOR PLAC | NE 1/8 - 1/4 (0.181 mi.) | KS1841 / 9 | 1726 |
| Facility ID: 160401580951 |                      |                          |            |      |
| Not reported              | 10201 GROSVENOR PLAC | NE 1/8 - 1/4 (0.181 mi.) | KS1842 / 9 | 1726 |
| Facility ID: 160401581556 |                      |                          |            |      |
| Not reported              | 10201 GROSVENOR PLAC | NE 1/8 - 1/4 (0.181 mi.) | KS1843 / 9 | 1727 |
| Facility ID: 160401579325 |                      |                          |            |      |
| Not reported              | 10201 GROSVENOR PL   | NE 1/8 - 1/4 (0.181 mi.) | KS1844 / 9 | 1727 |
| Facility ID: 041580335    |                      |                          |            |      |
| Not reported              | 10201 GROSVENOR PLAC | NE 1/8 - 1/4 (0.181 mi.) | KS1845 / 9 | 1728 |
| Facility ID: 160401580200 |                      |                          |            |      |
| Not reported              | 10201 GROSVENOR PLAC | NE 1/8 - 1/4 (0.181 mi.) | KS1846 / 9 | 1728 |
| Facility ID: 160401804415 |                      |                          |            |      |
| Not reported              | 10201 GROSVENOR PLAC | NE 1/8 - 1/4 (0.181 mi.) | KS1847 / 9 | 1729 |
| Facility ID: 160401580381 |                      |                          |            |      |
| Not reported              | 10201 GROSVENOR PLAC | NE 1/8 - 1/4 (0.181 mi.) | KS1848 / 9 | 1729 |



## EXECUTIVE SUMMARY

|                           |                      |                          |            |      |
|---------------------------|----------------------|--------------------------|------------|------|
| Facility ID: 0401578343   |                      |                          |            |      |
| Not reported              | 10201 GROSVENOR PLAC | NE 1/8 - 1/4 (0.181 mi.) | KS1849 / 9 | 1730 |
| Facility ID: 160401580836 |                      |                          |            |      |
| Not reported              | 10201 GROSVENOR PLAC | NE 1/8 - 1/4 (0.181 mi.) | KS1850 / 9 | 1730 |
| Facility ID: 160401580938 |                      |                          |            |      |
| Not reported              | 10201 GROSVENOR PLAC | NE 1/8 - 1/4 (0.181 mi.) | KS1851 / 9 | 1731 |
| Facility ID: 160401579393 |                      |                          |            |      |
| Not reported              | 10201 GROSVENOR PLAC | NE 1/8 - 1/4 (0.181 mi.) | KS1852 / 9 | 1731 |
| Facility ID: 041579416    |                      |                          |            |      |
| Not reported              | 10201 GROSVENOR PL   | NE 1/8 - 1/4 (0.181 mi.) | KS1853 / 9 | 1732 |
| Facility ID: 0401580255   |                      |                          |            |      |
| Not reported              | 10201 GROSVENOR LANE | NE 1/8 - 1/4 (0.181 mi.) | KS1854 / 9 | 1732 |
| Facility ID: 160401581603 |                      |                          |            |      |
| Not reported              | 10201 GROSVENOR PLAC | NE 1/8 - 1/4 (0.181 mi.) | KS1855 / 9 | 1733 |
| Facility ID: 160401581740 |                      |                          |            |      |
| Not reported              | 10201 GROSVENOR      | NE 1/8 - 1/4 (0.181 mi.) | KS1856 / 9 | 1733 |
| Facility ID: 0401579690   |                      |                          |            |      |
| Facility ID: 160401580596 |                      |                          |            |      |
| Facility ID: 160401578354 |                      |                          |            |      |
| Facility ID: 160401581443 |                      |                          |            |      |
| Facility ID: 160401580756 |                      |                          |            |      |
| Not reported              | 10201 GROSVENOR PLAC | NE 1/8 - 1/4 (0.181 mi.) | KS1857 / 9 | 1735 |
| Facility ID: 0401580676   |                      |                          |            |      |
| Not reported              | 10201 GROSVENOR PLAC | NE 1/8 - 1/4 (0.181 mi.) | KS1858 / 9 | 1735 |
| Facility ID: 160401578547 |                      |                          |            |      |
| Not reported              | 10201 GROSVENOR PLAC | NE 1/8 - 1/4 (0.181 mi.) | KS1859 / 9 | 1736 |
| Facility ID: 160401581591 |                      |                          |            |      |
| Not reported              | 10201 GROSVENOR PLAC | NE 1/8 - 1/4 (0.181 mi.) | KS1860 / 9 | 1736 |
| Facility ID: 160401580437 |                      |                          |            |      |
| Not reported              | 10201 GROSVENOR PLAC | NE 1/8 - 1/4 (0.181 mi.) | KS1861 / 9 | 1737 |
| Facility ID: 160401579702 |                      |                          |            |      |
| Not reported              | 10201 GROSVENOR PLAC | NE 1/8 - 1/4 (0.181 mi.) | KS1862 / 9 | 1737 |
| Facility ID: 160401580335 |                      |                          |            |      |
| Not reported              | 10201 GROSVENOR PLAC | NE 1/8 - 1/4 (0.181 mi.) | KS1863 / 9 | 1738 |
| Facility ID: 160401580563 |                      |                          |            |      |
| Not reported              | 10201 GROSVENOR PL   | NE 1/8 - 1/4 (0.181 mi.) | KS1864 / 9 | 1738 |
| Facility ID: 0401580370   |                      |                          |            |      |
| Not reported              | 10201 GROSVENOR PL   | NE 1/8 - 1/4 (0.181 mi.) | KS1865 / 9 | 1739 |
| Facility ID: 160401578148 |                      |                          |            |      |
| Facility ID: 160401579507 |                      |                          |            |      |
| Facility ID: 160401578718 |                      |                          |            |      |
| Facility ID: 160401578172 |                      |                          |            |      |
| Facility ID: 1601580825   |                      |                          |            |      |
| Not reported              | 10201 GROSVENOR PLAC | NE 1/8 - 1/4 (0.181 mi.) | KS1866 / 9 | 1740 |
| Facility ID: 160401581226 |                      |                          |            |      |
| Not reported              | 10201 GROSVENOR PLAC | NE 1/8 - 1/4 (0.181 mi.) | KS1867 / 9 | 1741 |
| Facility ID: 160401581443 |                      |                          |            |      |
| Not reported              | 10201 GROSVENOR PLAC | NE 1/8 - 1/4 (0.181 mi.) | KS1868 / 9 | 1741 |

## EXECUTIVE SUMMARY

|                           |                      |                           |             |      |
|---------------------------|----------------------|---------------------------|-------------|------|
| Facility ID: 040157968816 |                      |                           |             |      |
| Not reported              | 10201 GROSVENOR PLAC | NE 1/8 - 1/4 (0.181 mi.)  | KS1869 / 9  | 1742 |
| Facility ID: 160401581842 |                      |                           |             |      |
| Not reported              | 10201 GROSVENOR PLAC | NE 1/8 - 1/4 (0.181 mi.)  | KS1870 / 9  | 1742 |
| Facility ID: 160401580051 |                      |                           |             |      |
| Not reported              | 10201 GROSVENOR PLAC | NE 1/8 - 1/4 (0.181 mi.)  | KS1871 / 9  | 1743 |
| Facility ID: 0401580858   |                      |                           |             |      |
| Not reported              | 10201 GROSVENOR LANE | NE 1/8 - 1/4 (0.181 mi.)  | KS1872 / 9  | 1743 |
| Facility ID: 160401580847 |                      |                           |             |      |
| Not reported              | 10201 GROSVENOR PLAC | NE 1/8 - 1/4 (0.181 mi.)  | KS1873 / 9  | 1744 |
| Facility ID: 160401581820 |                      |                           |             |      |
| Not reported              | 10201 GROSVENOR PLAC | NE 1/8 - 1/4 (0.181 mi.)  | KS1874 / 9  | 1745 |
| Facility ID: 160401580940 |                      |                           |             |      |
| Not reported              | 10201 GROSVENOR PLAC | NE 1/8 - 1/4 (0.181 mi.)  | KS1875 / 9  | 1745 |
| Facility ID: 160401578423 |                      |                           |             |      |
| Not reported              | 10201 GROSVENOR PLAC | NE 1/8 - 1/4 (0.181 mi.)  | KS1876 / 9  | 1746 |
| Facility ID: 160401579427 |                      |                           |             |      |
| Not reported              | 10201 GROSVENOR PL   | NE 1/8 - 1/4 (0.181 mi.)  | KS1877 / 9  | 1746 |
| Facility ID: 160401580871 |                      |                           |             |      |
| Not reported              | 10201 GROSVENOR PLAC | NE 1/8 - 1/4 (0.181 mi.)  | KS1878 / 9  | 1747 |
| Facility ID: 160401578822 |                      |                           |             |      |
| Not reported              | 10201 GROSVENOR PLAC | NE 1/8 - 1/4 (0.181 mi.)  | KS1880 / 9  | 1748 |
| Facility ID: 160401580734 |                      |                           |             |      |
| Not reported              | 5 MANNAKEE ST        | E 1/8 - 1/4 (0.181 mi.)   | 1881 / 4    | 1749 |
| Facility ID: 160400232980 |                      |                           |             |      |
| Facility ID: 161400232980 |                      |                           |             |      |
| Facility ID: 0400232980   |                      |                           |             |      |
| Not reported              | 4503 TRAYMORE ST     | SSE 1/8 - 1/4 (0.182 mi.) | KU1884 / 12 | 1753 |
| Facility ID: 1600628660   |                      |                           |             |      |
| Not reported              | 5601 WYNGATE DR      | SSE 1/8 - 1/4 (0.182 mi.) | KC1886 / 8  | 1753 |
| Facility ID: 160700576840 |                      |                           |             |      |
| Facility ID: 0700576840   |                      |                           |             |      |
| Not reported              | 5415 LINDEN COURT    | SSE 1/8 - 1/4 (0.182 mi.) | KV1887 / 8  | 1756 |
| Facility ID: 160700553677 |                      |                           |             |      |
| Not reported              | 10313 MONTROSE AVE   | NNE 1/8 - 1/4 (0.184 mi.) | JV1891 / 9  | 1758 |
| Facility ID: 160402075858 |                      |                           |             |      |
| Not reported              | 5002 ALTA VISTA ROAD | SSE 1/8 - 1/4 (0.185 mi.) | KW1893 / 9  | 1759 |
| Facility ID: 160700643530 |                      |                           |             |      |
| Not reported              | 310 CURRIER DRIVE    | WSW 1/8 - 1/4 (0.185 mi.) | KL1895 / 4  | 1760 |
| Facility ID: 160401470602 |                      |                           |             |      |
| Not reported              | 12008 OLD BRIDGE ROA | SSE 1/8 - 1/4 (0.187 mi.) | 1915 / 6    | 1786 |
| Facility ID: 160400094133 |                      |                           |             |      |
| Not reported              | 10216 ROCKVILLE PIKE | NE 1/8 - 1/4 (0.187 mi.)  | KZ1916 / 9  | 1787 |
| Facility ID: 160401943471 |                      |                           |             |      |
| Not reported              | 10212 ROCKVILLE PIKE | NE 1/8 - 1/4 (0.187 mi.)  | KZ1917 / 9  | 1787 |
| Facility ID: 160401943961 |                      |                           |             |      |
| Not reported              | 10224 ROCKVILLE PIKE | NE 1/8 - 1/4 (0.187 mi.)  | KZ1918 / 9  | 1788 |

## EXECUTIVE SUMMARY

|  |                      |                           |             |      |
|--|----------------------|---------------------------|-------------|------|
| Facility ID: 160401943607<br>Facility ID: 161943584                    |                      |                           |             |      |
| Not reported<br>Facility ID: 160401943378                              | 10200 ROCKVILLE PIKE | NE 1/8 - 1/4 (0.187 mi.)  | KZ1919 / 9  | 1789 |
| Not reported<br>Facility ID: 1604019433436                             | 10208 ROCKVILLE PIKE | NE 1/8 - 1/4 (0.187 mi.)  | KZ1920 / 9  | 1789 |
| Not reported<br>Facility ID: 160401944032                              | 10212 ROCKVILLE PIKE | NE 1/8 - 1/4 (0.187 mi.)  | KZ1921 / 9  | 1790 |
| Not reported<br>Facility ID: 160401944180<br>Facility ID: 160401944191 | 10228 ROCKVILLE PIKE | NE 1/8 - 1/4 (0.187 mi.)  | KZ1922 / 9  | 1790 |
| Not reported<br>Facility ID: 160900823617                              | 330 W DEER PARK ROAD | ENE 1/8 - 1/4 (0.187 mi.) | KQ1923 / 1  | 1791 |
| Not reported<br>Facility ID: 160901529833                              | 260 W DEER PARK ROAD | NNE 1/8 - 1/4 (0.188 mi.) | LA1924 / 1  | 1791 |
| Not reported<br>Facility ID: 160402075905                              | 10315 MONTROSE AVE   | NNE 1/8 - 1/4 (0.188 mi.) | JV1925 / 9  | 1792 |
| Not reported<br>Facility ID: 160400113432                              | 11913 GOYA DRIVE     | SSW 1/8 - 1/4 (0.188 mi.) | 1926 / 5    | 1792 |
| Not reported<br>Facility ID: 160700553713                              | 5700 FOREST PLACE    | S 1/8 - 1/4 (0.188 mi.)   | JY1927 / 8  | 1793 |
| Not reported<br>Facility ID: 161301140692                              | 4625 EDGEFIELD ROAD  | NNE 1/8 - 1/4 (0.189 mi.) | 1929 / 9    | 1796 |
| Not reported<br>Facility ID: 160700557755                              | 5419 LINDEN COURT    | SSE 1/8 - 1/4 (0.189 mi.) | KV1930 / 8  | 1796 |
| Not reported<br>Facility ID: 160400202540                              | 801 CROCUS DR        | ENE 1/8 - 1/4 (0.189 mi.) | 1931 / 4    | 1797 |
| Not reported<br>Facility ID: 161300142601                              | 4627 EDGEFIELD RD    | NNE 1/8 - 1/4 (0.190 mi.) | KG1932 / 9  | 1797 |
| Not reported<br>Facility ID: 160401471355                              | 1 CURRIER COURT      | WSW 1/8 - 1/4 (0.192 mi.) | 1938 / 4    | 1802 |
| Not reported<br>Facility ID: 160700628410                              | 9300 CHANUTE DRIVE   | SSW 1/8 - 1/4 (0.192 mi.) | LD1939 / 12 | 1802 |
| Not reported<br>Facility ID: 160402080387                              | 10317 MONTROSE AVE   | NNE 1/8 - 1/4 (0.192 mi.) | JV1946 / 9  | 1809 |
| Not reported<br>Facility ID: 0402080387                                | 10317 MONTROSE AVE   | NNE 1/8 - 1/4 (0.192 mi.) | JV1947 / 9  | 1809 |
| Not reported<br>Facility ID: 160400204140                              | 603 BLOSSOM DRIVE    | ENE 1/8 - 1/4 (0.192 mi.) | 1948 / 4    | 1810 |
| Not reported<br>Facility ID: 160400229311                              | 104 MANNAKEE ST      | ENE 1/8 - 1/4 (0.193 mi.) | 1949 / 4    | 1810 |
| Not reported<br>Facility ID: 161301370318                              | 9704 CARRIAGE RD     | NE 1/8 - 1/4 (0.195 mi.)  | KA1952 / 9  | 1813 |
| Not reported<br>Facility ID: 150901529800                              | 254 W DEER PARK ROAD | NNE 1/8 - 1/4 (0.195 mi.) | LA1953 / 1  | 1814 |
| Not reported<br>Facility ID: 161000871998                              | 9102 SEVEN LOCKS ROA | WNW 1/8 - 1/4 (0.195 mi.) | 1954 / 10   | 1814 |
| Not reported   | 11901 GOYA DRIVE     | SW 1/8 - 1/4 (0.195 mi.)  | 1955 / 5    | 1815 |

## EXECUTIVE SUMMARY

|                           |                      |                           |             |      |
|---------------------------|----------------------|---------------------------|-------------|------|
| Facility ID: 160400113886 |                      |                           |             |      |
| Not reported              | 252 W DEER PARK ROAD | NNE 1/8 - 1/4 (0.198 mi.) | LA1957 / 1  | 1816 |
| Facility ID: 160901529797 |                      |                           |             |      |
| Not reported              | 336 W DEER PARK ROAD | ENE 1/8 - 1/4 (0.198 mi.) | KQ1958 / 1  | 1816 |
| Facility ID: 140900823641 |                      |                           |             |      |
| Not reported              | 729 CARR AVE         | NE 1/8 - 1/4 (0.199 mi.)  | 1959 / 4    | 1817 |
| Facility ID: 160400232573 |                      |                           |             |      |
| Not reported              | 4619 EDGEFIELD ROAD  | NE 1/8 - 1/4 (0.199 mi.)  | KK1960 / 9  | 1817 |
| Facility ID: 161301143321 |                      |                           |             |      |
| Not reported              | 5008 ALTA VISTA ROAD | S 1/8 - 1/4 (0.201 mi.)   | 1964 / 9    | 1822 |
| Facility ID: 160700643951 |                      |                           |             |      |
| Not reported              | 9216 CHANUTE DR      | SSW 1/8 - 1/4 (0.202 mi.) | LD1965 / 12 | 1824 |
| Not reported              | 7701 GLENNON DRIVE   | WNW 1/8 - 1/4 (0.203 mi.) | 1972 / 10   | 1830 |
| Facility ID: 161000869701 |                      |                           |             |      |
| Not reported              | 3 POOKS HROAD        | WSW 1/8 - 1/4 (0.203 mi.) | LH1973 / 9  | 1830 |
| Facility ID: 160700430907 |                      |                           |             |      |
| Not reported              | 5222 POOKS HILL ROAD | SSW 1/8 - 1/4 (0.205 mi.) | KP1991 / 9  | 1851 |
| Facility ID: 160701546074 |                      |                           |             |      |
| Not reported              | 5206 POOKS HILL RD   | SSW 1/8 - 1/4 (0.205 mi.) | KP1992 / 9  | 1852 |
| Facility ID: 160701545946 |                      |                           |             |      |
| Not reported              | 5260 POOKS HILL RD   | SSW 1/8 - 1/4 (0.205 mi.) | KP1993 / 9  | 1852 |
| Facility ID: 160701545844 |                      |                           |             |      |
| Not reported              | 5266 POOKS HILLS ROA | SSW 1/8 - 1/4 (0.205 mi.) | KP1994 / 9  | 1853 |
| Facility ID: 160701545786 |                      |                           |             |      |
| Not reported              | 4509 TRAYMORE ST     | S 1/8 - 1/4 (0.205 mi.)   | 1999 / 12   | 1857 |
| Facility ID: 160700629367 |                      |                           |             |      |
| Not reported              | 9219 CHANUTE DRIVE   | SSW 1/8 - 1/4 (0.206 mi.) | LM2000 / 12 | 1858 |
| Not reported              | 9309 FERNWOOD ROAD   | S 1/8 - 1/4 (0.206 mi.)   | KM2002 / 11 | 1859 |
| Facility ID: 160700658108 |                      |                           |             |      |
| Not reported              | 9209 CHANUTE DRIVE   | SSW 1/8 - 1/4 (0.207 mi.) | LM2003 / 12 | 1860 |
| Not reported              | 9209 CHANUTE DRIVE   | SSW 1/8 - 1/4 (0.207 mi.) | LM2004 / 12 | 1860 |
| Facility ID: 170700629048 |                      |                           |             |      |
| Not reported              | 4709 EDGEFIELD ROAD  | NNE 1/8 - 1/4 (0.208 mi.) | 2009 / 9    | 1866 |
| Facility ID: 161301145045 |                      |                           |             |      |
| Not reported              | 5700 WYNGATE DR      | SSE 1/8 - 1/4 (0.209 mi.) | LQ2014 / 11 | 1869 |
| Facility ID: 160700574761 |                      |                           |             |      |
| Not reported              | 6706 PERSIMMON TREE  | SSE 1/8 - 1/4 (0.211 mi.) | LR2016 / 14 | 1870 |
| Facility ID: 160700422986 |                      |                           |             |      |
| Not reported              | 4504 TRAYMORE ST     | SSE 1/8 - 1/4 (0.212 mi.) | KU2018 / 12 | 1872 |
| Facility ID: 160700629345 |                      |                           |             |      |
| Not reported              | 9421 BULLS RUN PKWY  | S 1/8 - 1/4 (0.213 mi.)   | LS2019 / 11 | 1873 |
| Facility ID: 160700573004 |                      |                           |             |      |
| Not reported              | 4506 DELMONT LN      | NE 1/8 - 1/4 (0.213 mi.)  | LT2020 / 9  | 1874 |
| Facility ID: 161301144974 |                      |                           |             |      |
| Not reported              | 4506 DELMONT LANE    | NE 1/8 - 1/4 (0.213 mi.)  | LT2021 / 9  | 1874 |
| Facility ID: 161301144974 |                      |                           |             |      |
| Not reported              | 4516 GREтна ST       | S 1/8 - 1/4 (0.214 mi.)   | 2023 / 12   | 1876 |



## EXECUTIVE SUMMARY

|                           |                      |                           |             |      |
|---------------------------|----------------------|---------------------------|-------------|------|
| Facility ID: 160700628168 |                      |                           |             |      |
| Not reported              | 5407 LINDEN COURT    | SE 1/8 - 1/4 (0.215 mi.)  | 2027 / 8    | 1879 |
| Facility ID: 160700557276 |                      |                           |             |      |
| Not reported              | 7701 BARNUM RD       | WNW 1/8 - 1/4 (0.215 mi.) | 2029 / 10   | 1882 |
| Facility ID: 1000863704   |                      |                           |             |      |
| Not reported              | 705 BEALL AVE        | ENE 1/8 - 1/4 (0.217 mi.) | 2031 / 4    | 1882 |
| Not reported              | 14 TAPIOLA COURT     | ENE 1/8 - 1/4 (0.218 mi.) | 2032 / 5    | 1883 |
| Facility ID: 160401507415 |                      |                           |             |      |
| Not reported              | 22 PRAIRIE ROSE COUR | WNW 1/8 - 1/4 (0.219 mi.) | LW2033 / 1  | 1883 |
| Facility ID: 160901489053 |                      |                           |             |      |
| Not reported              | 9906 PARKWOOD DRIVE  | NE 1/8 - 1/4 (0.219 mi.)  | LX2034 / 9  | 1884 |
| Facility ID: 161301140943 |                      |                           |             |      |
| Not reported              | 11834 GOYA DRIVE     | SW 1/8 - 1/4 (0.220 mi.)  | 2035 / 5    | 1884 |
| Facility ID: 1600115167   |                      |                           |             |      |
| Not reported              | 5805 WYNGATE ROAD    | SSW 1/8 - 1/4 (0.220 mi.) | 2037 / 11   | 1885 |
| Facility ID: 160700574497 |                      |                           |             |      |
| Not reported              | 7700 MARY CASSATT DR | WSW 1/8 - 1/4 (0.220 mi.) | 2038 / 5    | 1886 |
| Facility ID: 160400116082 |                      |                           |             |      |
| Not reported              | 6424 83RD PLACE      | ENE 1/8 - 1/4 (0.220 mi.) | LZ2040 / 14 | 1887 |
| Facility ID: 160700480387 |                      |                           |             |      |
| Not reported              | 14 PRAIRIE ROSE CT   | WNW 1/8 - 1/4 (0.221 mi.) | LW2043 / 1  | 1890 |
| Facility ID: 160901489213 |                      |                           |             |      |
| Not reported              | 9409 WADSWORTH DRIVE | SSE 1/8 - 1/4 (0.221 mi.) | 2044 / 11   | 1890 |
| Facility ID: 160700632070 |                      |                           |             |      |
| Not reported              | 9502 LINDALE DRIVE   | SSW 1/8 - 1/4 (0.223 mi.) | MB2046 / 11 | 1892 |
| Facility ID: 160700574863 |                      |                           |             |      |
| Not reported              | 640 BLOSSOM DRIVE    | ENE 1/8 - 1/4 (0.223 mi.) | 2047 / 4    | 1893 |
| Facility ID: 160400203098 |                      |                           |             |      |
| Not reported              | 2 PRAIRIE ROSE COURT | WNW 1/8 - 1/4 (0.224 mi.) | LW2050 / 1  | 1895 |
| Facility ID: 160901489155 |                      |                           |             |      |
| Not reported              | 9512 NOWELL AVENU    | S 1/8 - 1/4 (0.225 mi.)   | LS2053 / 11 | 1896 |
| Facility ID: 160700572716 |                      |                           |             |      |
| Not reported              | 354 W DEER PARK RD   | NE 1/8 - 1/4 (0.225 mi.)  | MD2054 / 1  | 1897 |
| Facility ID: 160900823710 |                      |                           |             |      |
| Not reported              | 9510 MILSTEAD AVE    | SSE 1/8 - 1/4 (0.225 mi.) | ME2055 / 11 | 1897 |
| Facility ID: 160700573015 |                      |                           |             |      |
| Not reported              | 9510 MILSTEAD DR     | SSE 1/8 - 1/4 (0.225 mi.) | ME2056 / 11 | 1898 |
| Facility ID: 160700573015 |                      |                           |             |      |
| Not reported              | 15 PRAIRIE ROSE COUR | WNW 1/8 - 1/4 (0.227 mi.) | LW2059 / 1  | 1900 |
| Facility ID: 160901489031 |                      |                           |             |      |
| Not reported              | 11120 WHISPERWOOD LA | ENE 1/8 - 1/4 (0.227 mi.) | 2061 / 8    | 1900 |
| Facility ID: 160400107657 |                      |                           |             |      |
| Not reported              | 6516 WINDERMERE CIR  | NNE 1/8 - 1/4 (0.227 mi.) | 2063 / 8    | 1901 |
| Facility ID: 160400086155 |                      |                           |             |      |
| Not reported              | 362 W DEER PARK      | NE 1/8 - 1/4 (0.228 mi.)  | MD2064 / 1  | 1902 |
| Facility ID: 1600823743   |                      |                           |             |      |
| Not reported              | 9623 ALTA VISTA TERR | SW 1/8 - 1/4 (0.228 mi.)  | 2067 / 9    | 1903 |

## EXECUTIVE SUMMARY

|   |                            |                                  |                    |             |
|---|----------------------------|----------------------------------|--------------------|-------------|
| Facility ID: 160700644124   |                            |                                  |                    |             |
| Not reported  | 9301 KIRKDALE RD           | SSE 1/8 - 1/4 (0.229 mi.)        | MG2068 / 11        | 1903        |
| Facility ID: 160700659626   |                            |                                  |                    |             |
| Not reported  | 9301 KIRKDALE ROAD         | SSE 1/8 - 1/4 (0.229 mi.)        | MG2069 / 11        | 1904        |
| Facility ID: 160700659626   |                            |                                  |                    |             |
| Not reported  | 7 PRAIRIE ROSE COURT       | WNW 1/8 - 1/4 (0.229 mi.)        | LW2070 / 1         | 1904        |
| Facility ID: 160901488993   |                            |                                  |                    |             |
| Not reported  | 9410 BULLSRUN PKWY         | SSE 1/8 - 1/4 (0.229 mi.)        | 2072 / 11          | 1905        |
| Facility ID: 160700576304   |                            |                                  |                    |             |
| <b>GRIFFITH SPILL</b>   | <b>6700 PERSIMMON TREE</b> | <b>SSE 1/8 - 1/4 (0.230 mi.)</b> | <b>LR2076 / 14</b> | <b>1907</b> |
| Facility ID: 160700425125   |                            |                                  |                    |             |
| Not reported  | 613 BLOSSOM DR             | ENE 1/8 - 1/4 (0.231 mi.)        | 2077 / 4           | 1908        |
| Facility ID: 0400203156   |                            |                                  |                    |             |
| Not reported  | 370 W DEER PARK ROAD       | NE 1/8 - 1/4 (0.231 mi.)         | MD2078 / 1         | 1909        |
| Facility ID: 00823812   |                            |                                  |                    |             |
| Not reported  | 507 NEW MARK ESPLAND       | ESE 1/8 - 1/4 (0.233 mi.)        | 2080 / 5           | 1909        |
| Facility ID: 160400241120   |                            |                                  |                    |             |
| Not reported  | 9701 FIELDS ROAD           | SSW 1/8 - 1/4 (0.233 mi.)        | MI2081 / 1         | 1910        |
| Facility ID: 160901862660   |                            |                                  |                    |             |
| Not reported  | 9701 FIELDS ROAD           | SSW 1/8 - 1/4 (0.233 mi.)        | MI2082 / 1         | 1910        |
| Facility ID: 160901862658   |                            |                                  |                    |             |
| Not reported  | 9701 FIELDS ROAD           | SSW 1/8 - 1/4 (0.233 mi.)        | MI2083 / 1         | 1911        |
| Facility ID: 160901861654   |                            |                                  |                    |             |
| Facility ID: 160901863221   |                            |                                  |                    |             |
| Facility ID: 160901862330   |                            |                                  |                    |             |
| Facility ID: 160901862693   |                            |                                  |                    |             |
| Facility ID: 160901862204   |                            |                                  |                    |             |
| <i>*Additional key fields are available in the Map Findings section</i> |                            |                                  |                    |             |
| <b>LOBBY</b>  | <b>9701 FIELDS RD</b>      | <b>SSW 1/8 - 1/4 (0.233 mi.)</b> | <b>MI2084 / 1</b>  | <b>1914</b> |
| Facility ID: 160901862567   |                            |                                  |                    |             |
| Facility ID: 0901861461   |                            |                                  |                    |             |
| Facility ID: 160901862820   |                            |                                  |                    |             |
| <b>UNIT L1</b>  | <b>9701 FIELDS RD</b>      | <b>SSW 1/8 - 1/4 (0.233 mi.)</b> | <b>MI2085 / 1</b>  | <b>1916</b> |
| Facility ID: 160901861825   |                            |                                  |                    |             |
| Facility ID: 160901863298   |                            |                                  |                    |             |
| Facility ID: 160901861585   |                            |                                  |                    |             |
| Facility ID: 0901862374   |                            |                                  |                    |             |
| Facility ID: 160901863037   |                            |                                  |                    |             |
| <i>*Additional key fields are available in the Map Findings section</i> |                            |                                  |                    |             |
| Not reported  | 9701 FIELDS DRIVE          | SSW 1/8 - 1/4 (0.233 mi.)        | MI2086 / 1         | 1921        |
| Facility ID: 160901862330   |                            |                                  |                    |             |
| Not reported  | 9701 FIELDS ROAD           | SSW 1/8 - 1/4 (0.233 mi.)        | MI2087 / 1         | 1922        |
| Facility ID: 160901862272   |                            |                                  |                    |             |
| Not reported  | 9701 FIELDS RD             | SSW 1/8 - 1/4 (0.233 mi.)        | MI2088 / 1         | 1922        |
| Facility ID: 160901862363   |                            |                                  |                    |             |
| Not reported  | 9701 FIELDS ROAD           | SSW 1/8 - 1/4 (0.233 mi.)        | MI2089 / 1         | 1923        |
| Facility ID: 160901863334   |                            |                                  |                    |             |
| Not reported  | 9701 FIELDS ROAD           | SSW 1/8 - 1/4 (0.233 mi.)        | MI2090 / 1         | 1923        |

## EXECUTIVE SUMMARY

|                            |                      |                           |             |      |
|----------------------------|----------------------|---------------------------|-------------|------|
| Facility ID: 160901862261  |                      |                           |             |      |
| Not reported               | 9701 FIELDS ROAD     | SSW 1/8 - 1/4 (0.233 mi.) | MI2091 / 1  | 1924 |
| Facility ID: 160901862933  |                      |                           |             |      |
| Not reported               | 9701 FIELDS ROAD     | SSW 1/8 - 1/4 (0.233 mi.) | MI2092 / 1  | 1924 |
| Facility ID: 160901863048  |                      |                           |             |      |
| Facility ID: 16D0134263353 |                      |                           |             |      |
| Not reported               | 9701 FIELDS ROAD     | SSW 1/8 - 1/4 (0.233 mi.) | MI2094 / 1  | 1926 |
| Facility ID: 16090186154   |                      |                           |             |      |
| Not reported               | 9701 FIELDS ROAD     | SSW 1/8 - 1/4 (0.233 mi.) | MI2095 / 1  | 1926 |
| Facility ID: 160901861847  |                      |                           |             |      |
| Not reported               | 717 CARR AVE         | NE 1/8 - 1/4 (0.234 mi.)  | MJ2098 / 4  | 1927 |
| Facility ID: 160400230855  |                      |                           |             |      |
| Not reported               | 9903 PARKWOOD DR     | NNE 1/8 - 1/4 (0.234 mi.) | LX2103 / 9  | 1932 |
| Facility ID: 161301141173  |                      |                           |             |      |
| Facility ID: 1301141173    |                      |                           |             |      |
| Facility ID: 161301158936  |                      |                           |             |      |
| Not reported               | 627 BLOSSOM DRIVE    | ENE 1/8 - 1/4 (0.234 mi.) | 2106 / 4    | 1934 |
| Facility ID: 160400202915  |                      |                           |             |      |
| Facility ID: 161400202915  |                      |                           |             |      |
| Not reported               | 723 OWENS ROAD       | ENE 1/8 - 1/4 (0.234 mi.) | 2107 / 4    | 1935 |
| Facility ID: 160400231837  |                      |                           |             |      |
| Not reported               | 9521 OLD GEORGETOWN  | SE 1/8 - 1/4 (0.235 mi.)  | LV2108 / 8  | 1936 |
| Facility ID: 160700554854  |                      |                           |             |      |
| Not reported               | 9500 LINDALE DR      | SSW 1/8 - 1/4 (0.235 mi.) | MB2109 / 11 | 1937 |
| Facility ID: 160700575297  |                      |                           |             |      |
| Facility ID: 160700575297  |                      |                           |             |      |
| Not reported               | 7037 SULKY LANE      | SE 1/8 - 1/4 (0.237 mi.)  | 2121 / 6    | 1954 |
| Facility ID: 160400097422  |                      |                           |             |      |
| Not reported               | 5807 MELVERN DRIVE   | S 1/8 - 1/4 (0.238 mi.)   | 2123 / 11   | 1955 |
| Facility ID: 160700576680  |                      |                           |             |      |
| Not reported               | 9237 E PARKHILL      | SSE 1/8 - 1/4 (0.239 mi.) | 2131 / 12   | 1963 |
| Facility ID: 160700628157  |                      |                           |             |      |
| Not reported               | 7904 HAMILTON SPRING | N 1/8 - 1/4 (0.239 mi.)   | 2132 / 10   | 1963 |
| Facility ID: 161000873964  |                      |                           |             |      |
| Not reported               | 4909 ELSMERE DRIVE   | S 1/8 - 1/4 (0.241 mi.)   | 2135 / 9    | 1967 |
| Facility ID: 160700674371  |                      |                           |             |      |
| Not reported               | 8312 LILLY STONE DRI | NNW 1/8 - 1/4 (0.241 mi.) | 2138 / 10   | 1970 |
| Facility ID: 161000872300  |                      |                           |             |      |
| Not reported               | 7205 BRADLEY BLVD    | ESE 1/8 - 1/4 (0.242 mi.) | 2139 / 11   | 1971 |
| Facility ID: 160700672326  |                      |                           |             |      |
| Not reported               | 9209 KIRKDALE ROAD   | SSE 1/8 - 1/4 (0.243 mi.) | MG2141 / 11 | 1971 |
| Facility ID: 160700658223  |                      |                           |             |      |
| Not reported               | 408 W DEER PARK RD   | NE 1/8 - 1/4 (0.244 mi.)  | MD2143 / 1  | 1976 |
| Facility ID: 0900824508    |                      |                           |             |      |
| Not reported               | 8015 PARK OVER LOOK  | WSW 1/8 - 1/4 (0.244 mi.) | 2144 / 10   | 1977 |
| Facility ID: 161000872914  |                      |                           |             |      |
| Not reported               | 9504 MILSTEAD DRIVE  | SSE 1/8 - 1/4 (0.245 mi.) | ME2145 / 11 | 1977 |

## EXECUTIVE SUMMARY

|                           |                      |                           |             |      |
|---------------------------|----------------------|---------------------------|-------------|------|
| Facility ID: 160700575173 |                      |                           |             |      |
| Not reported              | 11117 WHISPERWOOD LA | ENE 1/8 - 1/4 (0.245 mi.) | 2147 / 8    | 1980 |
| Facility ID: 160400110176 |                      |                           |             |      |
| Not reported              | 11911 WHISTLER COURT | SW 1/8 - 1/4 (0.245 mi.)  | 2148 / 5    | 1980 |
| Facility ID: 160400114210 |                      |                           |             |      |
| Not reported              | 4512 TRAYMORE ST     | S 1/8 - 1/4 (0.246 mi.)   | 2149 / 12   | 1981 |
| Facility ID: 160700628088 |                      |                           |             |      |
| Not reported              | 807 BLOSSOM DRIVE    | ENE 1/8 - 1/4 (0.246 mi.) | LY2150 / 4  | 1981 |
| Facility ID: 160400202790 |                      |                           |             |      |
| Not reported              | 8304 MACARTHUR BLVD  | ENE 1/8 - 1/4 (0.247 mi.) | LZ2151 / 14 | 1982 |
| Facility ID: 160703267121 |                      |                           |             |      |
| Not reported              | 8907 EDGEWOOD DR     | NE 1/8 - 1/4 (0.247 mi.)  | 2152 / 2    | 1982 |
| Facility ID: 160900771284 |                      |                           |             |      |
| Not reported              | 13 HYACINTH COURT    | WNW 1/8 - 1/4 (0.248 mi.) | MQ2153 / 1  | 1983 |
| Facility ID: 160901488834 |                      |                           |             |      |
| Not reported              | 11 HYACINTH CT       | WNW 1/8 - 1/4 (0.248 mi.) | MQ2154 / 1  | 1983 |
| Facility ID: 160901488823 |                      |                           |             |      |
| Not reported              | 5109 VIKING ROAD     | SSW 1/8 - 1/4 (0.248 mi.) | 2155 / 9    | 1984 |
| Facility ID: 160700644113 |                      |                           |             |      |
| Not reported              | 9510 EWING DRIVE     | S 1/8 - 1/4 (0.249 mi.)   | MR2156 / 11 | 1984 |
| Facility ID: 0700573380   |                      |                           |             |      |
| Not reported              | 9510 EWING DR        | S 1/8 - 1/4 (0.249 mi.)   | MR2157 / 11 | 1985 |
| Facility ID: 0700573380   |                      |                           |             |      |
| Not reported              | 7 HYACINTH COURT     | WNW 1/8 - 1/4 (0.249 mi.) | MQ2161 / 1  | 1987 |
| Facility ID: 160901488801 |                      |                           |             |      |

### MD LRP: Land Restoration Program

A review of the MD LRP list, as provided by EDR, and dated 01/09/2020 has revealed that there are 8 MD LRP sites within approximately 0.25 miles of the requested target property.

| <u>Site</u>                 | <u>Address</u>              | <u>Direction / Distance</u>    | <u>Map ID / Focus Map(s)</u> | <u>Page</u> |
|-----------------------------|-----------------------------|--------------------------------|------------------------------|-------------|
| <b>LOT 2, DANAC TECHNOL</b> | <b>3 AND 5 CHOKE CHERRY</b> | <b>ESE 0 - 1/8 (0.024 mi.)</b> | <b>EK552 / 2</b>             | <b>561</b>  |
| <b>FORMER KODAK PROCESS</b> | <b>5 CHOKE CHERRY ROAD</b>  | <b>ESE 0 - 1/8 (0.024 mi.)</b> | <b>EK555 / 2</b>             | <b>566</b>  |
| <b>PARK POTOMAC BUILDIN</b> | <b>12435 PARK POTOMAC A</b> | <b>WSW 0 - 1/8 (0.073 mi.)</b> | <b>GB829 / 5</b>             | <b>840</b>  |
| <b>PARK POTOMAC PROPERT</b> | <b>12500 PARK POTOMAC A</b> | <b>WSW 0 - 1/8 (0.091 mi.)</b> | <b>958 / 5</b>               | <b>1023</b> |
| <b>PARK POTOMAC</b>         | <b>12500 PARK POTOMAC A</b> | <b>W 0 - 1/8 (0.101 mi.)</b>   | <b>GR1064 / 5</b>            | <b>1089</b> |
| MONTGOMERY COUNTY CO        | 7601 - 7701 BRADLEY         | NW 1/8 - 1/4 (0.136 mi.)       | IY1302 / 10                  | 1336        |
| <b>UPPER ROCK</b>           | <b>9 AND 11 CHOKE CHERR</b> | <b>E 1/8 - 1/4 (0.139 mi.)</b> | <b>JB1317 / 2</b>            | <b>1352</b> |
| <b>LOT 9F(1)</b>            | <b>9 CHOKE CHERRY ROAD</b>  | <b>E 1/8 - 1/4 (0.141 mi.)</b> | <b>JB1325 / 2</b>            | <b>1360</b> |

### MD MANIFEST: Hazardous Waste Manifest Information Listing

A review of the MD MANIFEST list, as provided by EDR, and dated 06/30/2018 has revealed that there are 24 MD MANIFEST sites within approximately 0.25 miles of the requested target property.

| <u>Site</u>          | <u>Address</u>       | <u>Direction / Distance</u> | <u>Map ID / Focus Map(s)</u> | <u>Page</u> |
|----------------------|----------------------|-----------------------------|------------------------------|-------------|
| WOODLEY GARDEN CLEAN | 1113 NELSON STREET   | ENE 0 - 1/8 (0.006 mi.)     | DU486 / 4                    | 500         |
| HUGHES NETWORKING SY | 16060 INDUSTRIAL DRI | NNE 0 - 1/8 (0.011 mi.)     | A499 / 1                     | 510         |



## EXECUTIVE SUMMARY

| Site                    | Address                 | Direction / Distance          | Map ID / Focus Map(s) | Page        |
|-------------------------|-------------------------|-------------------------------|-----------------------|-------------|
| MACROGENICS, INC.       | 15235 SHADY GROVE RD    | SSW 0 - 1/8 (0.018 mi.)       | EE528 / 3             | 545         |
| SEARS #1424             | 7103 DEMOCRACY BLVD.    | W 0 - 1/8 (0.025 mi.)         | EL566 / 8             | 576         |
| SEARS #1424 / AUTO 6    | 7103 DEMOCRACY BLVD     | W 0 - 1/8 (0.025 mi.)         | EL567 / 8             | 577         |
| LOCKHEED MARTIN         | 9221 CORPORATE BLVD.    | WSW 0 - 1/8 (0.033 mi.)       | ES592 / 3             | 606         |
| CVS #10398              | 20 UPPER ROCK CIRCLE    | ESE 0 - 1/8 (0.036 mi.)       | EU613 / 2             | 626         |
| MESOSCALE DIAGNOSTIC    | 1701 RESEARCH BLVD      | WSW 0 - 1/8 (0.040 mi.)       | EZ639 / 4             | 655         |
| NORDSTRON #623          | 7111 DEMOCRACY BLVD     | W 0 - 1/8 (0.041 mi.)         | EL641 / 8             | 659         |
| TARGET #T1193           | 25 GRAND CORNER AVEN    | SSE 0 - 1/8 (0.063 mi.)       | FQ760 / 1             | 772         |
| HOME DEPOT #HD2509      | 7111 WESTLAKE TERRAC    | W 0 - 1/8 (0.065 mi.)         | FS772 / 8             | 789         |
| SHADY GROVE HOSPITAL    | 1396 PICARD DRIVE       | ESE 0 - 1/8 (0.066 mi.)       | FV791 / 4             | 813         |
| HOME DEPOT #HD2550      | 15740 SHADY GROVE RO    | NNW 0 - 1/8 (0.080 mi.)       | GK855 / 2             | 871         |
| MRI GLOBAL              | 1330 PICCARD DRIVE      | ENE 0 - 1/8 (0.084 mi.)       | GQ898 / 4             | 966         |
| COLEMAN CADILLAC        | 10400 AUTO PARK AVE     | W 0 - 1/8 (0.098 mi.)         | FS991 / 8             | 1046        |
| UNITED PARCEL SERVIC    | 9401 GAITHER ROAD       | ESE 0 - 1/8 (0.100 mi.)       | HF1048 / 1            | 1083        |
| <b>SRA LIFESCIENCES</b> | <b>4 RESEARCH COURT</b> | <b>SE 0 - 1/8 (0.115 mi.)</b> | <b>HX1184 / 4</b>     | <b>1232</b> |
| MACY'S STORE #033       | 7125 DEMOCRACY BOULE    | W 0 - 1/8 (0.115 mi.)         | HY1187 / 8            | 1238        |
| VERIZON                 | 9321 GAITHER ROAD VE    | ESE 0 - 1/8 (0.117 mi.)       | IC1218 / 1            | 1264        |
| IDT-BIOLOGIKA           | 1405 RESEARCH BLVD -    | WSW 1/8 - 1/4 (0.143 mi.)     | JF1332 / 4            | 1369        |
| AERAS                   | 1405 RESEARCH BLVD.,    | WSW 1/8 - 1/4 (0.143 mi.)     | JF1337 / 4            | 1378        |
| BIOQUAL INC             | 2501 RESEARCH CENTER    | S 1/8 - 1/4 (0.173 mi.)       | KJ1473 / 4            | 1510        |
| BIOQUAL, INC.           | 2501 RESEARCH CENTER    | S 1/8 - 1/4 (0.173 mi.)       | KJ1474 / 4            | 1511        |
| MESO SCALE DIAGNOSTI    | 16020 INDUSTRIAL DRI    | SSW 1/8 - 1/4 (0.185 mi.)     | KX1908 / 1            | 1779        |

### MD NPDES: Wastewater Permit Listing

A review of the MD NPDES list, as provided by EDR, and dated 02/18/2020 has revealed that there are 18 MD NPDES sites within approximately 0.25 miles of the requested target property.

| Site  | Address                     | Direction / Distance           | Map ID / Focus Map(s) | Page        |
|---|-----------------------------|--------------------------------|-----------------------|-------------|
| HUGHES NETWORK SYSTE  | 16060 INDUSTRIAL DR         | NNE 0 - 1/8 (0.011 mi.)        | A500 / 1              | 512         |
| MESOSCALE DIAGNOSTIC<br>Facility Status: Issued                                   | 1701 RESEARCH BLVD          | WSW 0 - 1/8 (0.040 mi.)        | EZ640 / 4             | 658         |
| BEST WESTERN<br>Facility Status: History<br>Facility Status: Issued               | 1251 WEST MONTGOMERY        | WNW 0 - 1/8 (0.066 mi.)        | FU787 / 4             | 807         |
| NORTHROP GRUMMAN ELE<br>Facility Status: History                                  | 9318 GAITHER RD             | NNE 0 - 1/8 (0.074 mi.)        | GE838 / 1             | 852         |
| <b>JBG/1 CHOKE CHERRY,<br/>BIOTECHNOLOGY RESEAR</b>                               | <b>1 CHOKE CHERRY RD</b>    | <b>NE 0 - 1/8 (0.082 mi.)</b>  | <b>GN865 / 2</b>      | <b>882</b>  |
|   | <b>1330 PICCARD DR</b>      | <b>ENE 0 - 1/8 (0.084 mi.)</b> | <b>GQ884 / 4</b>      | <b>909</b>  |
| 12400 AND 12430 PARK<br>Facility Status: Issued                                   | 12400 AND 12430 PARK        | WSW 0 - 1/8 (0.099 mi.)        | GB1003 / 5            | 1061        |
| <b>GAITHERSBURG UPS</b><br>Facility Status: Issued<br>Facility Status: History    | <b>9401 GAITHER RD</b>      | <b>ESE 0 - 1/8 (0.100 mi.)</b> | <b>HF1045 / 1</b>     | <b>1080</b> |
| <b>MONTGOMERY COUNTY -</b><br>Facility Status: Issued<br>Facility Status: History | <b>1283 SEVEN LOCKS RD,</b> | <b>SW 0 - 1/8 (0.102 mi.)</b>  | <b>HI1078 / 5</b>     | <b>1111</b> |
| MONTGOMERY COUNTY SC<br>Facility Status: Issued<br>Facility Status: History       | 10901 WESTLAKE DR           | S 0 - 1/8 (0.110 mi.)          | HS1146 / 8            | 1171        |
| <b>TRI STATE STONE &amp; BU</b>   | <b>8200 SEVEN LOCKS RD</b>  | <b>WSW 0 - 1/8 (0.112 mi.)</b> | <b>HT1162 / 10</b>    | <b>1204</b> |

## EXECUTIVE SUMMARY

|                             |                             |                                  |                    |             |
|-----------------------------|-----------------------------|----------------------------------|--------------------|-------------|
| Facility Status: Issued     |                             |                                  |                    |             |
| Facility Status: History    |                             |                                  |                    |             |
| MESO SCALE DIAGNOSTI        | 9161 INDUSTRIAL CT          | SSW 1/8 - 1/4 (0.136 mi.)        | IX1299 / 2         | 1329        |
| Facility Status: Issued     |                             |                                  |                    |             |
| <b>BETHESDA COUNTRY CLU</b> | <b>7601 BRADLEY BLVD</b>    | <b>NW 1/8 - 1/4 (0.136 mi.)</b>  | <b>IY1305 / 10</b> | <b>1340</b> |
| Facility Status: History    |                             |                                  |                    |             |
| METRO EARTHWORKS @ C        | 10000 FIELDS RD             | SE 1/8 - 1/4 (0.172 mi.)         | KI1467 / 1         | 1493        |
| WOODLEY GARDENS SWIM        | 850 NELSON ST               | ENE 1/8 - 1/4 (0.205 mi.)        | LK1989 / 4         | 1848        |
| Facility Status: History    |                             |                                  |                    |             |
| Facility Status: Issued     |                             |                                  |                    |             |
| LOCKHEED MARTIN             | 1 CURIE COURT               | NE 1/8 - 1/4 (0.215 mi.)         | LU2024 / 4         | 1877        |
| <b>WYNGATE ELEMENTARY S</b> | <b>9300 WADSWORTH DRIVE</b> | <b>SSE 1/8 - 1/4 (0.234 mi.)</b> | <b>MK2099 / 11</b> | <b>1928</b> |
| PALISADES SWIMMING P        | 6918 SEVEN LOCKS RD         | S 1/8 - 1/4 (0.240 mi.)          | MO2134 / 10        | 1964        |
| Facility Status: History    |                             |                                  |                    |             |
| Facility Status: Issued     |                             |                                  |                    |             |

### WV NPDES: Wastewater Discharge Permits Listing

A review of the WV NPDES list, as provided by EDR, and dated 03/09/2020 has revealed that there are 3 WV NPDES sites within approximately 0.25 miles of the requested target property.

| <u>Site</u>                       | <u>Address</u>     | <u>Direction / Distance</u> | <u>Map ID / Focus Map(s)</u> | <u>Page</u> |
|-----------------------------------|--------------------|-----------------------------|------------------------------|-------------|
| Not reported<br>Permit ID: 051097 | 5002 ALTAVISTA RD  | SSE 1/8 - 1/4 (0.185 mi.)   | KW1892 / 9                   | 1758        |
| Not reported<br>Permit ID: 048820 | 5002 ALTA VISTA RD | SSE 1/8 - 1/4 (0.185 mi.)   | KW1894 / 9                   | 1759        |
| Not reported<br>Permit ID: 052221 | 6141 TUCKERMAN LN  | NNE 1/8 - 1/4 (0.234 mi.)   | 2096 / 8                     | 1927        |

### MN MANIFEST: Hazardous Waste Manifest Data

A review of the MN MANIFEST list, as provided by EDR, and dated 06/30/2016 has revealed that there is 1 MN MANIFEST site within approximately 0.25 miles of the requested target property.

| <u>Site</u>          | <u>Address</u>     | <u>Direction / Distance</u> | <u>Map ID / Focus Map(s)</u> | <u>Page</u> |
|----------------------|--------------------|-----------------------------|------------------------------|-------------|
| BILLETE CAPITAL CORP | 1413 RESEARCH BLVD | WSW 0 - 1/8 (0.035 mi.)     | ET606 / 4                    | 621         |

### NY MANIFEST: Facility and Manifest Data

A review of the NY MANIFEST list, as provided by EDR, and dated 01/01/2019 has revealed that there are 9 NY MANIFEST sites within approximately 0.25 miles of the requested target property.

| <u>Site</u>   | <u>Address</u>             | <u>Direction / Distance</u>    | <u>Map ID / Focus Map(s)</u> | <u>Page</u> |
|---|----------------------------|--------------------------------|------------------------------|-------------|
| THE TOWER BUILDING<br>EPA ID: MDR000526987          | 1101 WOOTTON PKWY          | N 0 - 1/8 (0.005 mi.)          | DT485 / 5                    | 499         |
| <b>EURO MOTORCARS COLLI</b><br>EPA ID: MDD044762953 | <b>9030 COMPRINT COURT</b> | <b>SSE 0 - 1/8 (0.043 mi.)</b> | <b>EQ654 / 2</b>             | <b>669</b>  |
| <b>MONTGOMERY COUNTY PO</b>                         | <b>1451 SEVEN LOCKS RD</b> | <b>SW 0 - 1/8 (0.054 mi.)</b>  | <b>FJ714 / 5</b>             | <b>716</b>  |

## EXECUTIVE SUMMARY

|                             |                             |                                  |                   |             |
|-----------------------------|-----------------------------|----------------------------------|-------------------|-------------|
| EPA ID: MDD981106248        |                             |                                  |                   |             |
| <b>SEMIX INC</b>            | <b>15801 GAITHER RD</b>     | <b>NNE 0 - 1/8 (0.062 mi.)</b>   | <b>759 / 1</b>    | <b>769</b>  |
| EPA ID: MDD099855033        |                             |                                  |                   |             |
| <b>NATIONAL LAB CTR</b>     | <b>1401 RESEARCH BOULEV</b> | <b>WSW 0 - 1/8 (0.101 mi.)</b>   | <b>HG1066 / 4</b> | <b>1092</b> |
| EPA ID: MD6201390022        |                             |                                  |                   |             |
| THE TOWER COMPANIES         | 2000 TOWER OAKS BLVD        | E 0 - 1/8 (0.107 mi.)            | HO1130 / 5        | 1161        |
| EPA ID: MDR000526986        |                             |                                  |                   |             |
| <b>SOLAREX CORPORATION</b>  | <b>1455 RESEARCH BLVD</b>   | <b>WSW 0 - 1/8 (0.125 mi.)</b>   | <b>IK1253 / 4</b> | <b>1294</b> |
| EPA ID: MDD980550875        |                             |                                  |                   |             |
| <b>TRACOR APPLIED SCIEN</b> | <b>1601 RESEARCH BLVD</b>   | <b>WSW 1/8 - 1/4 (0.139 mi.)</b> | <b>JA1314 / 4</b> | <b>1347</b> |
| EPA ID: MDD982678237        |                             |                                  |                   |             |
| A & R AUTO BODY             | 16001 INDUSTRIAL DRI        | NE 1/8 - 1/4 (0.205 mi.)         | LL1995 / 1        | 1853        |
| EPA ID: MDD982706418        |                             |                                  |                   |             |

### NJ MANIFEST: Hazardous Waste Manifest Data

A review of the NJ MANIFEST list, as provided by EDR, and dated 12/31/2018 has revealed that there are 12 NJ MANIFEST sites within approximately 0.25 miles of the requested target property.

| <u>Site</u>                 | <u>Address</u>              | <u>Direction / Distance</u>      | <u>Map ID / Focus Map(s)</u> | <u>Page</u> |
|-----------------------------|-----------------------------|----------------------------------|------------------------------|-------------|
| <b>HUGHES NETWORK SYSTE</b> | <b>16060 INDUSTRIAL DRI</b> | <b>NNE 0 - 1/8 (0.011 mi.)</b>   | <b>A502 / 1</b>              | <b>514</b>  |
| EPA Id: MDR000007377        |                             |                                  |                              |             |
| <b>U S ARMY WRAIR GILLE</b> | <b>1413 RESEARCH BLVD</b>   | <b>WSW 0 - 1/8 (0.035 mi.)</b>   | <b>ET604 / 4</b>             | <b>617</b>  |
| EPA Id: MD7210020007        |                             |                                  |                              |             |
| <b>HORIZON DISTRIBUTORS</b> | <b>16031 INDUSTRIAL DRI</b> | <b>SSW 0 - 1/8 (0.062 mi.)</b>   | <b>FO750 / 2</b>             | <b>743</b>  |
| EPA Id: MDD985410802        |                             |                                  |                              |             |
| <b>PROMETIC BIOTHERAPEU</b> | <b>1330 PICCARD DR 2ND</b>  | <b>ENE 0 - 1/8 (0.084 mi.)</b>   | <b>GQ886 / 4</b>             | <b>912</b>  |
| EPA Id: MDR000507699        |                             |                                  |                              |             |
| <b>AMERICAN RED CROSS</b>   | <b>9313-19 GAITHER RD</b>   | <b>NNE 0 - 1/8 (0.086 mi.)</b>   | <b>GE916 / 1</b>             | <b>981</b>  |
| EPA Id: MDR000508424        |                             |                                  |                              |             |
| COLEMAN, JIM CADILLA        | 10400 AUTOPARK AVE          | W 0 - 1/8 (0.098 mi.)            | FS995 / 8                    | 1051        |
| EPA Id: MDD022552665        |                             |                                  |                              |             |
| <b>UNITED PARCEL SERVIC</b> | <b>9401 GAITHER RD</b>      | <b>ESE 0 - 1/8 (0.100 mi.)</b>   | <b>HF1026 / 1</b>            | <b>1070</b> |
| EPA Id: MDD985421973        |                             |                                  |                              |             |
| <b>MATERIALS TESTING LA</b> | <b>1283 SEVEN LOCKS ROA</b> | <b>SW 0 - 1/8 (0.102 mi.)</b>    | <b>HI1080 / 5</b>            | <b>1115</b> |
| EPA Id: MDD985368893        |                             |                                  |                              |             |
| <b>BETHESDA MAINTENANCE</b> | <b>10901 WEST LAKE DR</b>   | <b>S 0 - 1/8 (0.110 mi.)</b>     | <b>HS1148 / 8</b>            | <b>1175</b> |
| EPA Id: MDD985385038        |                             |                                  |                              |             |
| VERIZON MARYLAND INC        | 9321 GAITHER RD             | ESE 0 - 1/8 (0.117 mi.)          | IC1217 / 1                   | 1260        |
| EPA Id: MDR000005082        |                             |                                  |                              |             |
| <b>PATTON PRINTING</b>      | <b>9109 INDUSTRIAL CT</b>   | <b>SSW 1/8 - 1/4 (0.136 mi.)</b> | <b>IX1301 / 2</b>            | <b>1331</b> |
| EPA Id: MDR000015248        |                             |                                  |                              |             |
| <b>ARE 5 RESEARCH PLACE</b> | <b>5 RESEARCH PLACE</b>     | <b>SW 1/8 - 1/4 (0.153 mi.)</b>  | <b>JP1375 / 4</b>            | <b>1411</b> |
| EPA Id: MDD985389634        |                             |                                  |                              |             |

## EXECUTIVE SUMMARY

### PA MANIFEST: Manifest Information

A review of the PA MANIFEST list, as provided by EDR, and dated 06/30/2018 has revealed that there are 19 PA MANIFEST sites within approximately 0.25 miles of the requested target property.

| <u>Site</u>  | <u>Address</u>              | <u>Direction / Distance</u>     | <u>Map ID / Focus Map(s)</u> | <u>Page</u> |
|--|-----------------------------|---------------------------------|------------------------------|-------------|
| PROGRAM SUPPORT CENT<br>Generator EPA Id: MDP000015962                                   | 16071 INDUSTRIAL DRI        | N 0 - 1/8 (0.020 mi.)           | 537 / 1                      | 552         |
| <b>SEPHORA USA 358</b><br>Generator EPA Id: MDR000508986                                 | <b>7101 DEMOCRACY BLVD</b>  | <b>W 0 - 1/8 (0.024 mi.)</b>    | <b>EL562 / 8</b>             | <b>572</b>  |
| SEARS ROEBUCK & CO 1<br>Generator EPA Id: MDR000500470                                   | 7103 DEMOCRACY BLVD         | W 0 - 1/8 (0.025 mi.)           | EL570 / 8                    | 581         |
| SEARS ROEBUCK & CO N<br>Generator EPA Id: MDR000500470                                   | 7103 DEMOCRACY BLVD         | W 0 - 1/8 (0.025 mi.)           | EL571 / 8                    | 586         |
| CVS # 10398<br>Generator EPA Id: MDR000527335  | 20 UPPER ROCK CIRCLE        | ESE 0 - 1/8 (0.036 mi.)         | EU614 / 2                    | 627         |
| GEICO<br>Generator EPA Id: MDR000011411  | 2800 TOWER OAKS BLVD        | ESE 0 - 1/8 (0.061 mi.)         | FN748 / 5                    | 742         |
| TARGET STORE 1193<br>Generator EPA Id: MDR000512152                                      | 25 GRAND CORNER AVE         | SSE 0 - 1/8 (0.063 mi.)         | FQ763 / 1                    | 779         |
| HOME DEPOT 2509<br>Generator EPA Id: MDR000001636<br>Generator EPA Id: MDR000508325      | 7111 WESTLAKE TERRAC        | W 0 - 1/8 (0.065 mi.)           | FS774 / 8                    | 795         |
| <b>HOME DEPOT #HD2550</b><br>Generator EPA Id: MDR000001404                              | <b>15740 SHADY GROVE RD</b> | <b>NNW 0 - 1/8 (0.080 mi.)</b>  | <b>GK853 / 2</b>             | <b>864</b>  |
| MIDWEST RESEARCH INS<br>Generator EPA Id: MDR000505891                                   | 1330 PICCARD AVENUE         | ENE 0 - 1/8 (0.084 mi.)         | GQ883 / 4                    | 904         |
| BIOQUAL<br>Generator EPA Id: MDR000526909  | 1330 PICCARD DR             | ENE 0 - 1/8 (0.084 mi.)         | GQ891 / 4                    | 929         |
| SUNRISE SENIOR LIVIN<br>Generator EPA Id: MDP000015170                                   | 8300 BURDETTE RD            | ENE 0 - 1/8 (0.105 mi.)         | 1097 / 10                    | 1137        |
| BIOQUAL<br>Generator EPA Id: MDR000527141  | 4 RESEARCH CT               | SE 0 - 1/8 (0.115 mi.)          | HX1183 / 4                   | 1230        |
| MACYS # 710033<br>Generator EPA Id: MDD149981706   | 7125 DEMOCRACY BLVD         | W 0 - 1/8 (0.115 mi.)           | HY1188 / 8                   | 1241        |
| KB HOME MID ATLANTIC<br>Generator EPA Id: MDP000015688                                   | 9410 FIELDS ROAD            | WNW 0 - 1/8 (0.124 mi.)         | GS1250 / 1                   | 1288        |
| AERAS (GLOBAL TB VAC<br>Generator EPA Id: MDR000517805<br>Generator EPA Id: MDR000516724 | 1405 RESEARCH BLVD          | WSW 1/8 - 1/4 (0.143 mi.)       | JF1330 / 4                   | 1364        |
| <b>ARE 5 RESEARCH PLACE</b><br>Generator EPA Id: MDD985389634                            | <b>5 RESEARCH PLACE</b>     | <b>SW 1/8 - 1/4 (0.153 mi.)</b> | <b>JP1375 / 4</b>            | <b>1411</b> |
| <b>BIOQUAL INC</b><br>Generator EPA Id: MDD985407220                                     | <b>2501 RESEARCH BLVD.</b>  | <b>S 1/8 - 1/4 (0.173 mi.)</b>  | <b>KJ1470 / 4</b>            | <b>1494</b> |
| AFG BIOSOLUTIONS<br>Generator EPA Id: MDP000015802                                       | 9119 GAITHER ROAD           | SSW 1/8 - 1/4 (0.236 mi.)       | MH2116 / 2                   | 1945        |



## EXECUTIVE SUMMARY

### MINES MRDS: Mineral Resources Data System

A review of the MINES MRDS list, as provided by EDR, and dated 04/06/2018 has revealed that there are 9 MINES MRDS sites within approximately 0.25 miles of the requested target property.

| <u>Site</u>          | <u>Address</u> | <u>Direction / Distance</u> | <u>Map ID / Focus Map(s)</u> | <u>Page</u> |
|----------------------|----------------|-----------------------------|------------------------------|-------------|
| STONEYHURST QUARRY N |                | NNW 0 - 1/8 (0.038 mi.)     | EW620 / 10                   | 638         |
| STONEYHURST QUARRY N |                | NNW 0 - 1/8 (0.038 mi.)     | EW624 / 10                   | 642         |
| TRI-STATE STONE CO.  |                | WNW 0 - 1/8 (0.077 mi.)     | GG846 / 10                   | 859         |
| HUDDLESTON MINE      |                | E 0 - 1/8 (0.077 mi.)       | 847 / 6                      | 860         |
| TRI-STATE STONE COMP |                | WNW 0 - 1/8 (0.078 mi.)     | GG849 / 10                   | 861         |
| STONEYHURST QUARRY N |                | WSW 0 - 1/8 (0.093 mi.)     | GY966 / 10                   | 1030        |
| STONEYHURST QUARRY N |                | WSW 0 - 1/8 (0.096 mi.)     | GY978 / 10                   | 1037        |
| B GIANCOLA QUARRY    |                | NW 0 - 1/8 (0.120 mi.)      | IH1238 / 7                   | 1281        |
| B. GIANCOLA QUARRY   |                | NW 0 - 1/8 (0.120 mi.)      | IH1239 / 7                   | 1282        |

### EDR HIGH RISK HISTORICAL RECORDS

#### EDR Exclusive Records

#### EDR Hist Auto: EDR Exclusive Historical Auto Stations

A review of the EDR Hist Auto list, as provided by EDR, has revealed that there are 18 EDR Hist Auto sites within approximately 0.25 miles of the requested target property.

| <u>Site</u>          | <u>Address</u>       | <u>Direction / Distance</u> | <u>Map ID / Focus Map(s)</u> | <u>Page</u> |
|----------------------|----------------------|-----------------------------|------------------------------|-------------|
| PACIFIC POTOMAC INV  | 3 POOKS HILL RD APT  | SW 0 - 1/8 (0.002 mi.)      | DQ474 / 9                    | 493         |
| MONTGOMERY MALL TEXA | MONTGOMERY MALL      | W 0 - 1/8 (0.010 mi.)       | DW495 / 8                    | 509         |
| SUGERLAND TEXACO INC | 9801 SINGLETON DR    | SSE 0 - 1/8 (0.012 mi.)     | 504 / 8                      | 522         |
| FIELDS ROBERT SHADY  | 15730 SHADY GROVE RD | WNW 0 - 1/8 (0.015 mi.)     | EB512 / 2                    | 526         |
| 121 KENTLANDS LLC    | 9055 COMPRINT CT STE | S 0 - 1/8 (0.024 mi.)       | EJ550 / 2                    | 560         |
| MONTGOMERY MALL TEXA | 7101 DEMOCRACY BLVD  | W 0 - 1/8 (0.024 mi.)       | EL557 / 8                    | 570         |
| MID-ATLANTIC PETRO P | 10003 FIELDS RD STE  | S 0 - 1/8 (0.073 mi.)       | GD835 / 1                    | 850         |
| WOODMONT CORPORATION | 1250 W MONTGOMERY AV | W 0 - 1/8 (0.091 mi.)       | FU947 / 4                    | 1010        |
| SOUTHVIEW 66 LLC     | 2000 TOWER OAKS BLVD | E 0 - 1/8 (0.107 mi.)       | HO1127 / 5                   | 1158        |
| AMOCO SOLAR HOLDING  | 1335 PICCARD DR      | ENE 0 - 1/8 (0.109 mi.)     | GQ1142 / 4                   | 1170        |
| VOCO INC             | 841 AZALLA DR        | ENE 0 - 1/8 (0.112 mi.)     | GP1165 / 4                   | 1209        |
| FINA GROUP LLC       | 16045 COMPRINT CIR   | SSE 0 - 1/8 (0.120 mi.)     | 1240 / 2                     | 1283        |
| T M R ENTERPRISES    | 7604 BARNUM RD       | WNW 0 - 1/8 (0.123 mi.)     | 1246 / 10                    | 1286        |
| D H ASSOCIATES INC   | 10201 WESTLAKE DR    | NW 1/8 - 1/4 (0.167 mi.)    | JZ1437 / 8                   | 1468        |
| PUMP IT UP OF GAITHE | 9172 GAITHER RD      | NE 1/8 - 1/4 (0.177 mi.)    | KO1490 / 1                   | 1520        |
| MONTGOMERY MALL TEXA | 10211 WEST LAKE DRIV | WSW 1/8 - 1/4 (0.204 mi.)   | LJ1983 / 8                   | 1843        |
| MID ATLANTIC PETRO P | 15201 SHADY GROVE RD | SSW 1/8 - 1/4 (0.234 mi.)   | ML2105 / 3                   | 1933        |
| FAST FARE INC        | 15830 SHADY GROVE RD | NNE 1/8 - 1/4 (0.239 mi.)   | MN2129 / 2                   | 1961        |

#### EDR Hist Cleaner: EDR Exclusive Historical Cleaners

A review of the EDR Hist Cleaner list, as provided by EDR, has revealed that there are 21 EDR Hist Cleaner sites within approximately 0.25 miles of the requested target property.

| <u>Site</u>          | <u>Address</u>      | <u>Direction / Distance</u> | <u>Map ID / Focus Map(s)</u> | <u>Page</u> |
|----------------------|---------------------|-----------------------------|------------------------------|-------------|
| WOODLEY GARDENS CLEA | 1113 NELSON AVE     | ENE 0 - 1/8 (0.006 mi.)     | DU487 / 4                    | 501         |
| 20TH CENTURY CUSTOM  | 7101 DEMOCRACY BLVD | W 0 - 1/8 (0.024 mi.)       | EL558 / 8                    | 570         |

## EXECUTIVE SUMMARY

| <u>Site</u>          | <u>Address</u>       | <u>Direction / Distance</u> | <u>Map ID / Focus Map(s)</u> | <u>Page</u> |
|----------------------|----------------------|-----------------------------|------------------------------|-------------|
| WOODLEY GARDENS CLEA | 113 NELSON AVE       | NE 0 - 1/8 (0.052 mi.)      | FD697 / 4                    | 700         |
| WASHINGTONIAN CLEANE | 10003 FIELDS RD      | S 0 - 1/8 (0.073 mi.)       | GD834 / 1                    | 850         |
| HOTEL CUSTOM DRY CLE | 22 WOODSEND PL       | SW 0 - 1/8 (0.078 mi.)      | GH848 / 5                    | 861         |
| ROYAL VALET          | 12525 PARK POTOMAC A | WSW 0 - 1/8 (0.085 mi.)     | GR906 / 5                    | 974         |
| HOLLINGSWORTH RENEE  | 4902 ASBURY LN       | SE 0 - 1/8 (0.090 mi.)      | GV937 / 9                    | 1005        |
| ANTHONY G SPANOS INC | 11031 EARLSGATE LN   | NE 0 - 1/8 (0.094 mi.)      | 973 / 8                      | 1034        |
| STA-BRITE CLEANING C | 10410 AUTO PARK AVE  | NW 0 - 1/8 (0.104 mi.)      | 1090 / 8                     | 1133        |
| RESEARCH DRY CLEANER | 2273 RESEARCH BLVD   | WSW 1/8 - 1/4 (0.128 mi.)   | IL1267 / 4                   | 1307        |
| BROOKVILLE VALET INC | 9703 PARKWOOD DR     | ENE 1/8 - 1/4 (0.129 mi.)   | 1278 / 9                     | 1313        |
| DRY CLEANING STATION | 7612 ARROWOOD RD     | ESE 1/8 - 1/4 (0.132 mi.)   | 1287 / 10                    | 1319        |
| RIO CLEANERS         | 9811 WASHINGTONIAN B | SSW 1/8 - 1/4 (0.169 mi.)   | KF1451 / 1                   | 1482        |
| CUSTOM CLEANERS      | 5225 POOKS HILL RD   | SSW 1/8 - 1/4 (0.179 mi.)   | KP1576 / 9                   | 1574        |
| EXEC VALET PICKUP DL | 10844 ANTIGUA TER    | N 1/8 - 1/4 (0.180 mi.)     | 1761 / 8                     | 1680        |
| JAMES A DIEPENBROCK  | 11920 GOYA DR        | S 1/8 - 1/4 (0.203 mi.)     | KN1971 / 5                   | 1829        |
| CORVELLI VINCENT     | 4616 EDGEFIELD RD    | NE 1/8 - 1/4 (0.204 mi.)    | 1987 / 9                     | 1847        |
| AMHERST ENTERPRISES  | 1097 SEVEN LOCKS RD  | WSW 1/8 - 1/4 (0.207 mi.)   | LG2008 / 5                   | 1866        |
| RYOO YOUNG           | 10311 WESTLAKE DR FL | W 1/8 - 1/4 (0.236 mi.)     | MA2112 / 7                   | 1939        |
| L & J ENTERPRISES IN | 9035 GAITHER RD      | S 1/8 - 1/4 (0.237 mi.)     | MM2118 / 2                   | 1950        |
| MUDDY BRANCH CLEANER | 259 MUDDY BRANCH RD  | WNW 1/8 - 1/4 (0.241 mi.)   | MP2137 / 1                   | 1969        |

### EDR RECOVERED GOVERNMENT ARCHIVES

#### ***Exclusive Recovered Govt. Archives***

MD RGA LUST: Recovered Government Archive Leaking Underground Storage Tank

A review of the MD RGA LUST list, as provided by EDR, has revealed that there are 5 MD RGA LUST sites within approximately 0.25 miles of the requested target property.

| <u>Site</u>                      | <u>Address</u>       | <u>Direction / Distance</u> | <u>Map ID / Focus Map(s)</u> | <u>Page</u> |
|----------------------------------|----------------------|-----------------------------|------------------------------|-------------|
| TEXACO<br>Facility ID: 9-1142MO  | 15730 SHADY GROVE    | WNW 0 - 1/8 (0.015 mi.)     | EB510 / 2                    | 525         |
| SHELL<br>Facility ID: 8-1707MO   | 1250 MONTGOMERY AVEN | W 0 - 1/8 (0.091 mi.)       | FU939 / 4                    | 1006        |
| SHELL<br>Facility ID: 9-0514MO   | 1250 MONTGOMERY RD   | W 0 - 1/8 (0.091 mi.)       | FU942 / 4                    | 1007        |
| SHELL<br>Facility ID: 8-1707MO   | 1250 MONTGOMERY RD.  | W 0 - 1/8 (0.091 mi.)       | FU945 / 4                    | 1009        |
| TEXACO<br>Facility ID: 95-0999MO | 10211 WESTLAKE DRIVE | WSW 1/8 - 1/4 (0.204 mi.)   | LJ1980 / 8                   | 1839        |

VA RGA LUST: Recovered Government Archive Leaking Underground Storage Tank

A review of the VA RGA LUST list, as provided by EDR, has revealed that there is 1 VA RGA LUST site within approximately 0.25 miles of the requested target property.

| <u>Site</u>          | <u>Address</u>    | <u>Direction / Distance</u> | <u>Map ID / Focus Map(s)</u> | <u>Page</u> |
|----------------------|-------------------|-----------------------------|------------------------------|-------------|
| WICKERSHAM, WARREN G | 6811 WEMBERLY WAY | SSE 1/8 - 1/4 (0.227 mi.)   | 2060 / 14                    | 1900        |

# MAPPED SITES SUMMARY

## Target Property:

I-495/I-270

ROCKVILLE, MD 20850

| MAP ID /<br>FOCUS MAP | SITE NAME            | ADDRESS              | DATABASE ACRONYMS                           | DIST (ft. & mi.)<br>DIRECTION |
|-----------------------|----------------------|----------------------|---|-------------------------------|
| A1 / 1                | NIH DL PROPERTY WARE | 16050 INDUSTRIAL DR  | FINDS                                       | TP                            |
| A2 / 1                | ARMED FORCES INST OF | 16050 INDUSTRIAL DR  | FINDS                                       | TP                            |
| A3 / 1                | NIH DL PROPERTY WARE | 16050 INDUSTRIAL DR  | PA MANIFEST                                 | TP                            |
| A4 / 1                | NIH / DL PROPERTY WA | 16050 INDUSTRIAL DRI | MD MANIFEST                                 | TP                            |
| A5 / 1                | NIH / DL PROPERTY WA | 16050 INDUSTRIAL DR, | FINDS, ECHO                                 | TP                            |
| A6 / 1                | NIH / DL PROPERTY WA | 16050 INDUSTRIAL DR, | RCRA-SQG                                    | TP                            |
| 7 / 2                 | MARRIOTT CORPORATION | 15710 SHADY GROVE    | FINDS                                       | TP                            |
| B8 / 4                | A. B. VEIRS & SONS,  | 1050 W. MONTGOMERY A | MD OCPCASES, MD UST, MD Financial Assura... | TP                            |
| B9 / 4                | VEIRS & SONS INC., A | 1050 W. MONTGOMERY A | MD HIST UST                                 | TP                            |
| B10 / 4               | DAPPER DAN CLEANERS  | 1016 E MONTGOMERY AV | EDR Hist Cleaner                            | TP                            |
| 11 / 5                | WSSC - FALLS ROAD    | FALLS ROAD AT GLEN R | FINDS                                       | TP                            |
| 12 / 8                | MD. NAT'L CAPITOL PK | 7400 TUCKERMAN LANE  | US AIRS, FINDS, ECHO                        | TP                            |
| 13 / 8                |                      | 7410 TUCKERMAN LANE  | ERNS  | TP                            |
| C14 / 8               | LOCKHEED MARTIN      | 6777 ROCKLEDGE DR    | MD NPDES                                    | TP                            |
| C15 / 8               | LOCKHEED MARTIN      | 6777 ROCKLEDGE DR    | FINDS                                       | TP                            |
| C16 / 8               | IBM / SPAULDING & SL | 6705 ROCKLEDGE DR    | MD OCPCASES                                 | TP                            |
| C17 / 8               | ROCKLEDGE CENTRE I   | 6705 ROCKLEDGE DR    | RCRA-SQG, FINDS, ECHO                       | TP                            |
| C18 / 8               | NIH ROCK 1 BUILDING  | 6705 ROCKLEDGE DRIVE | MD OCPCASES, MD ASBESTOS                    | TP                            |
| C19 / 8               | ONE ROCKLEDGE CENTRE | 6705 ROCKLEDGE DR    | MD HIST UST                                 | TP                            |
| C20 / 8               | ONE ROCKLEDGE CENTRE | 6705 ROCKLEDGE DRIVE | MD UST, MD Financial Assurance              | TP                            |
| D21 / 8               | LOCKHEED MARTIN CORP | 6801 ROCKLEDGE DRIVE | RCRA-VSQQ, ICIS, US AIRS, FINDS, ECHO       | TP                            |
| D22 / 8               | MARTIN MARIETTA      | 6801 ROCKLEDGE DR    | MD OCPCASES, MD ASBESTOS                    | TP                            |
| D23 / 8               | LOCKHEED MARTIN CORP | 6801 ROCKLEDGE DRIVE | MD UST, MD Financial Assurance              | TP                            |
| D24 / 8               | LOCKHEED MARTIN CORP | 6801 ROCKLEDGE DRIVE | MD MANIFEST                                 | TP                            |
| D25 / 8               | LOCKHEED MARTIN      | 6801 ROCKLEDGE DR.   | MD ASBESTOS                                 | TP                            |
| E26 / 8               | TWO ROCKLEDGE CENTER | 6701 ROCKLEDGE DR    | MD OCPCASES, MD HIST UST                    | TP                            |
| E27 / 8               | ROCKLEDGE CENTRE II  | 6701 ROCKLEDGE DR    | RCRA-SQG, FINDS, ECHO                       | TP                            |
| E28 / 8               | TWO ROCKLEDGE CENTRE | 6701 ROCKLEDGE DRIVE | MD UST, MD Financial Assurance              | TP                            |
| F29 / 8               | TWO ROCKLEDGE ASSOCI | 6610 ROCKLEDGE DR    | MD OCPCASES, MD HIST UST                    | TP                            |
| F30 / 8               | PCI OF AMERICA, INC. | 6610 ROCKLEDGE DR. S | FINDS                                       | TP                            |
| F31 / 8               | ROCKLEDGE DRIVE, 661 | 6610 ROCKLEDGE DRIVE | US AIRS, FINDS, ECHO                        | TP                            |
| F32 / 8               | ROCKLEDGE EXECUTIVE  | 6610 ROCKLEDGE DRIVE | MD UST, MD Financial Assurance              | TP                            |
| 33 / 8                |                      | 10504 FARNHAM DRIVE  | MD LEAD                                     | TP                            |
| 34 / 8                |                      | 6101 RUDYARD DRIVE   | MD LEAD                                     | TP                            |
| 35 / 8                | HMS HOST CORP/BOWMAN | 6905 ROCKLEDGE DR    | FINDS                                       | TP                            |
| G36 / 8               | ONE ROCKLEDGE ASSOCI | 6600 ROCKLEDGE DR    | MD OCPCASES, MD HIST UST                    | TP                            |
| G37 / 8               | TOTAL WINE & MORE    | 6600 ROCKLEDGE DR    | MD NPDES                                    | TP                            |
| G38 / 8               | ROCKLEDGE DRIVE, 660 | 6600 ROCKLEDGE DRIVE | US AIRS, FINDS, ECHO                        | TP                            |
| G39 / 8               | ANTONS AIRFOOD OF JF | 6600 ROCKLEDGE DR 31 | EDR Hist Cleaner                            | TP                            |

# MAPPED SITES SUMMARY

Target Property:  
I-495/I-270  
ROCKVILLE, MD 20850

| MAP ID /<br>FOCUS MAP | SITE NAME            | ADDRESS              | DATABASE ACRONYMS               | DIST (ft. & mi.)<br>DIRECTION |
|-----------------------|----------------------|----------------------|---------------------------------|-------------------------------|
| G40 / 8               | ROCKLEDGE EXECUTIVE  | 6600 ROCKLEDGE DRIVE | MD UST, MD Financial Assurance  | TP                            |
| 41 / 8                |                      | 5719 ROSSMORE DRIVE  | MD LEAD                         | TP                            |
| H42 / 8               |                      | 5924 RUDYARD DRIVE   | MD LEAD                         | TP                            |
| H43 / 8               |                      | 5928 RUDYARD DR      | MD LEAD                         | TP                            |
| 44 / 8                |                      | 10329 SAINT ALBANS D | MD LEAD                         | TP                            |
| I45 / 8               | DEMOCRACY CENTER ONE | 6901 ROCKLEDGE DR    | MD HIST UST                     | TP                            |
| I46 / 8               | 6901 ROCKLEDGE       | 6901 ROCKLEDGE       | HMIRS                           | TP                            |
| I47 / 8               | DEMOCRACY CENTER     | 6901 ROCKLEDGE DRIVE | MD UST, MD Financial Assurance  | TP                            |
| I48 / 8               | DEMOCRACY CENTER TWO | 6903 ROCKLEDGE DR    | MD OCPCASES, MD HIST UST        | TP                            |
| I49 / 8               |                      | 6903 ROCKLEDGE DR    | HMIRS                           | TP                            |
| I50 / 8               | CORPORATE VALET INC  | 6903 ROCKLEDGE DR    | EDR Hist Cleaner                | TP                            |
| I51 / 8               | DEMOCRACY CENTER     | 6903 ROCKLEDGE DRIVE | MD UST, MD Financial Assurance  | TP                            |
| I52 / 8               | DEMOCRACY CENTER THR | 6905 ROCKLEDGE DR    | MD HIST UST                     | TP                            |
| I53 / 8               | CABIN BRANCH MANAGEM | 6905 ROCKLEDGE DRIVE | MD NPDES                        | TP                            |
| I54 / 8               | HMS HOST CORP/BOWMAN | 6905 ROCKLEDGE DR    | PA AIRS                         | TP                            |
| I55 / 8               | DEMOCRACY CENTER     | 6905 ROCKLEDGE DRIVE | MD UST, MD Financial Assurance  | TP                            |
| J56 / 8               | THE CHAMPLAIN BUILDI | 6500 ROCK SPRING ROA | FINDS, ECHO                     | TP                            |
| J57 / 8               | BEDFORD BLDG         | 6500 ROCK SPRING DR  | MD OCPCASES, MD HIST UST        | TP                            |
| J58 / 8               | BEDFORD BUILDING     | 6500 ROCK SPRING DRI | MD UST, MD Financial Assurance  | TP                            |
| J59 / 8               | GREENSTONE INDUSTRIE | 6500 ROCK SPRINGS DR | FINDS                           | TP                            |
| J60 / 8               | THE BEDFORD BUILDING | 6500 ROCK SPRING DRI | FINDS                           | TP                            |
| 61 / 8                |                      | 5933 ROSSMORE DR     | MD LEAD                         | TP                            |
| K62 / 8               |                      | 6000 CHATSWORTH LANE | MD LEAD                         | TP                            |
| 63 / 8                |                      | 5921 AVON DRIVE      | MD LEAD                         | TP                            |
| K64 / 8               |                      | 6004 CHATSWORTH LANE | MD LEAD                         | TP                            |
| 65 / 8                |                      | 6019 CHATSWORTH LANE | MD LEAD                         | TP                            |
| L66 / 8               |                      | 5933 AVON DRIVE      | MD LEAD                         | TP                            |
| 67 / 8                |                      | 10307 CHESHIRE TERR  | MD LEAD                         | TP                            |
| L68 / 8               |                      | 5937 AVON DRIVE      | MD LEAD                         | TP                            |
| 69 / 8                | CARR AMERICA         | 6550 ROCK SPRING DR  | MD OCPCASES, MD HIST UST        | TP                            |
| 70 / 8                |                      | 10400 FLEMING AVENU  | MD LEAD                         | TP                            |
| M71 / 8               | WALTER JOHNSON HIGH  | 6400 ROCK SPRING DR  | MD OCPCASES, MD HIST UST        | TP                            |
| M72 / 8               | JOHNSON, WALTER HIGH | 6400 ROCK SPRING DRI | RCRA-VSQQ, US AIRS, FINDS, ECHO | TP                            |
| M73 / 8               | WALTER JOHNSON HIGH  | 6400 ROCK SPRING DR  | MD OCPCASES                     | TP                            |
| M74 / 8               | WALTER JOHNSON HIGH  | 6400 ROCK SPRING DRI | PA MANIFEST                     | TP                            |
| M75 / 8               | WALTER JOHNSON HIGH  | 6400 ROCK SPRING ROA | MD UST, MD Financial Assurance  | TP                            |
| 76 / 8                | WILDWOOD MEDICAL CEN | 10401 OLD GEORGETOWN | US AIRS, FINDS, ECHO            | TP                            |
| L77 / 8               |                      | 5928 AVON DR         | MD LEAD                         | TP                            |
| L78 / 8               |                      | 5928 AVON DRIVE      | MD LEAD                         | TP                            |



# MAPPED SITES SUMMARY

## Target Property:

I-495/I-270

ROCKVILLE, MD 20850

| MAP ID /<br>FOCUS MAP | SITE NAME              | ADDRESS              | DATABASE ACRONYMS                       | DIST (ft. & mi.)<br>DIRECTION |
|-----------------------|------------------------|----------------------|---|-------------------------------|
| L79 / 8               |                        | 5928 AVON DRIVE      | MD LEAD                                 | TP                            |
| 80 / 8                |                        | 6017 ROSSMORE DRIVE  | MD LEAD                                 | TP                            |
| 81 / 8                |                        | 6035 CHATSWORTH LANE | MD LEAD                                 | TP                            |
| N82 / 8               | 10401 FERNWOOD RD.     | 10401 FERNWOOD RD    | MD HIST UST                             | TP                            |
| N83 / 8               | IBM                    | 10401 FERNWOOD RD    | MD OCPCASES                             | TP                            |
| N84 / 8               | I.B.M. REAL ESTATE D   | 10401 FERNWOOD ROAD  | US AIRS, FINDS, ECHO                    | TP                            |
| N85 / 8               | CONCRETE DUCT BANK     | 10401 FERNWOOD DR    | MD ASBESTOS                             | TP                            |
| N86 / 8               | FERNWOOD BUILDING      | 10401 FERNWOOD ROAD, | MD UST, MD Financial Assurance          | TP                            |
| 87 / 8                |                        | 10301 ST ALBANS DRIV | MD LEAD                                 | TP                            |
| O88 / 8               |                        | 6001 AVON DRIVE      | MD LEAD                                 | TP                            |
| O89 / 8               |                        | 6005 AVON DRIVE      | MD LEAD                                 | TP                            |
| P90 / 8               | EXXON STATION #2-444   | 10335 OLD GEORGETOWN | MD HIST UST                             | TP                            |
| P91 / 8               | SMITH & SONS LIMITED   | 10335 OLD GEORGETOWN | EDR Hist Auto                           | TP                            |
| P92 / 8               | EXXON                  | 10335 OLD GEORGETOWN | MD RGA LUST                             | TP                            |
| P93 / 8               | EXXON GAS STATION      | 10335 OLD GEORGETOWN | RCRA-VSQQ, US AIRS, FINDS, ECHO         | TP                            |
| P94 / 8               | EXXON #24444           | 10335 OLD GEORGETOWN | MD OCPCASES                             | TP                            |
| P95 / 8               | EXXON                  | 10335 OLD GEORGETOWN | MD HIST LUST                            | TP                            |
| P96 / 8               | 24444 WILDWOOD MANOR   | 10335 OLD GEORGETOWN | MD UST, MD Financial Assurance          | TP                            |
| 97 / 8                |                        | 5701 CHESHIRE DRIVE  | MD LEAD                                 | TP                            |
| Q98 / 8               |                        | 10305 FARNHAM DRIVE  | MD LEAD                                 | TP                            |
| R99 / 8               | GEORGETOWN SQUARE CL   | 10400 OLD GEORGETOWN | EDR Hist Cleaner                        | TP                            |
| R100 / 8              | GEORGETOWN SQ CLNRS    | 10400 OLD GEORGETOWN | RCRA-SQG, MD OCPCASES, MD INST CONTROL, | TP                            |
| R101 / 8              | GEORGETOWN SQUARE      | 10400 OLD GEORGETOWN | MD UST, MD Financial Assurance          | TP                            |
| S102 / 8              | MARRIOTT INTL          | 10400 FERNWOOD RD    | RCRA-SQG, MD HIST UST                   | TP                            |
| S103 / 8              | MARRIOTT CORP          | 10400 FERNWOOD RD    | MD OCPCASES                             | TP                            |
| S104 / 8              | MARRIOTT HEADQUARTER   | 10400 FERNWOOD RD    | MD OCPCASES, MD NPDES                   | TP                            |
| S105 / 8              | MARRIOTT CORPORATION   | 10400 FERNWOOD ROAD  | US AIRS, FINDS, ECHO                    | TP                            |
| S106 / 8              | MARRIOTT INTERNATIONAL | 10400 FERNWOOD ROAD  | MD UST, MD Financial Assurance          | TP                            |
| T107 / 8              | THE WESTMORELAND BUI   | 6430 ROCKLEDGE DRIVE | FINDS, ECHO                             | TP                            |
| T108 / 8              | WESTMORELAND BLDG      | 6430 ROCKLEDGE DR    | MD OCPCASES, MD HIST UST                | TP                            |
| T109 / 8              | FORMER WESTMORLAND B   | 6430 ROCKLEDGE DRIVE | MD UST, MD Financial Assurance          | TP                            |
| U110 / 8              |                        | 6560 ROCK SPRING DR  | HMIRS                                   | TP                            |
| U111 / 8              | LOCKHEED MARTIN CORP   | 6560 ROCK SPRING DR  | ICIS, FINDS, ECHO                       | TP                            |
| U112 / 8              | LOCKHEED MARTIN CORP   | 6560 ROCK SPRING DR  | RCRA NonGen / NLR                       | TP                            |
| U113 / 8              | 6560 ROCK SPRING DRI   | 6560 ROCK SPRING DRI | MD UST, MD Financial Assurance          | TP                            |
| V114 / 8              |                        | 6036 ROSSMORE DRIVE  | MD LEAD                                 | TP                            |
| Q115 / 8              |                        | 10300 FARNHAM DRIVE  | MD LEAD                                 | TP                            |
| 116 / 8               |                        | 6009 CHESHIRE DRIVE  | MD LEAD                                 | TP                            |
| 117 / 8               |                        | 6048 ROSSMORE DR     | MD LEAD                                 | TP                            |

# MAPPED SITES SUMMARY

Target Property:  
I-495/I-270  
ROCKVILLE, MD 20850

| MAP ID /<br>FOCUS MAP | SITE NAME            | ADDRESS              | DATABASE ACRONYMS                           | DIST (ft. & mi.)<br>DIRECTION |
|-----------------------|----------------------|----------------------|---|-------------------------------|
| V118 / 8              |                      | 6041 AVON DRIVE      | MD LEAD                                     | TP                            |
| W119 / 8              | STA BRITE            | 10305 OLD GEORGETOWN | US AIRS, FINDS, ECHO, MD DRYCLEANERS        | TP                            |
| W120 / 8              | STA-BRITE CLEANING C | 10305 OLD GEROGETOWN | EDR Hist Cleaner                            | TP                            |
| X121 / 8              | WELL ROAD ELEMENTARY | 5701 GROSVENOR LANE  | MD OCPCASES                                 | TP                            |
| X122 / 8              | GROSVENOR ELEMENTARY | 5701 GROSVENOR LANE  | RCRA-VSQG, US AIRS, FINDS, ECHO             | TP                            |
| X123 / 8              | GROSVENOR CENTER     | 5701 GROSVENOR LANE  | MD ASBESTOS                                 | TP                            |
| Y124 / 8              | WILDWOOD MANOR SWIMM | 10235 HATHERLEIGH DR | MD NPDES                                    | TP                            |
| Y125 / 8              | WILDWOOD MANOR SWIMM | 10235 HATHERLEIGH DR | FINDS, ECHO                                 | TP                            |
| 126 / 8               |                      | 10212 TYBURN TERR    | MD LEAD                                     | TP                            |
| 127 / 8               |                      | 10228 HATHERLEIGH DR | MD LEAD                                     | TP                            |
| 128 / 8               |                      | 6101 BERKSHIRE DRIVE | MD LEAD                                     | TP                            |
| Z129 / 8              |                      | 10216 FARNHAM DRIVE  | MD LEAD                                     | TP                            |
| AA130 / 8             | CHAMPLAIN BUILDING   | 6410 ROCKLEDGE DR    | MD OCPCASES, MD HIST UST                    | TP                            |
| AA131 / 8             | THE CHAMPLAIN BUILDI | 6410 ROCKLEDGE DRIVE | FINDS, ECHO                                 | TP                            |
| AA132 / 8             | FORMER CHAMPLAIN BLD | 6410 ROCKLEDGE DRIVE | MD UST, MD Financial Assurance              | TP                            |
| AB133 / 8             | THE CAMALIER BUILDIN | 10215 FERNWOOD ROAD  | FINDS, ECHO                                 | TP                            |
| AB134 / 8             | LABCORP BETHESDA - C | 10215 FERNWOOD RD    | MD ASBESTOS                                 | TP                            |
| AB135 / 8             |                      | 10215 FERNWOOD RD    | ERNS  | TP                            |
| Z136 / 8              |                      | 10221 FARNHAM DRIVE  | MD LEAD                                     | TP                            |
| Z137 / 8              |                      | 10217 FARNHAM DRIVE  | MD LEAD                                     | TP                            |
| 138 / 8               |                      | 6005 BERKSHIRE DRIVE | MD LEAD                                     | TP                            |
| 139 / 8               |                      | 10133 ASHBURTON LANE | MD LEAD                                     | TP                            |
| 140 / 8               |                      | 10211 DICKENS COURT  | MD LEAD                                     | TP                            |
| 141 / 8               |                      | 6025 BERKSHIRE DRIVE | MD LEAD                                     | TP                            |
| 142 / 8               | THE CHAMPLAIN BUILDI | 6401 ROCKLEDGE DRIVE | FINDS                                       | TP                            |
| 143 / 8               | MONT. CO. GOV. 6400  | 6400 DEMOCRACY BOULE | US AIRS, FINDS, ECHO                        | TP                            |
| 144 / 8               |                      | 10200 OLD GEORGETOWN | MD LEAD                                     | TP                            |
| AC145 / 8             |                      | 10202 FLEMING AVE    | MD LEAD                                     | TP                            |
| AD146 / 8             | DEMOCRACY PLAZA II   | 6707 DEMOCRACY BLVD. | FINDS, ECHO                                 | TP                            |
| AD147 / 8             | DEMOCRACY PLAZA II   | 6707 DEMOCRACY BLVD. | MD OCPCASES, MD UST, MD Financial Assura... | TP                            |
| AE148 / 8             | CVS PHARMACY 1475    | 10233 OLD GEORGETOWN | RCRA-SQG, FINDS, ECHO                       | TP                            |
| AE149 / 8             | CVS PHARMACY #1475   | 10233 OLD GEORGETOWN | PA MANIFEST                                 | TP                            |
| AE150 / 8             | CVS #01475           | 10233 OLD GEORGETOWN | MD MANIFEST                                 | TP                            |
| AE151 / 8             | STA BRITE            | 10221 OLD GEORGETOWN | RCRA NonGen / NLR                           | TP                            |
| AE152 / 8             | STA-BRITE CLEANING C | 10221 OLD GEORGETOWN | EDR Hist Cleaner                            | TP                            |
| AE153 / 8             | WILDWOOD SUPER CLNRS | 10221 OLD GEORGETOWN | RCRA-SQG                                    | TP                            |
| AE154 / 8             | WILDWOOD SUPER CLEAN | 10221A OLD GEORGETOW | MD DRYCLEANERS                              | TP                            |
| AE155 / 8             | WILDWOOD SUPER CLEAN | 10221A OLD GEORGETOW | FINDS, ECHO                                 | TP                            |
| AE156 / 8             | MIXT GREENS          | 10219 OLD GEORGETOWN | FINDS                                       | TP                            |

# MAPPED SITES SUMMARY

Target Property:  
I-495/I-270  
ROCKVILLE, MD 20850

| MAP ID /<br>FOCUS MAP | SITE NAME            | ADDRESS              | DATABASE ACRONYMS                           | DIST (ft. & mi.)<br>DIRECTION |
|-----------------------|----------------------|----------------------|---|-------------------------------|
| AF157 / 8             |                      | 10034 CLUE DRIVE     | MD LEAD                                     | TP                            |
| AC158 / 8             |                      | 5601 GROSVENOR LANE  | MD LEAD                                     | TP                            |
| AC159 / 8             |                      | 5603 GROSVENOR LANE  | MD LEAD                                     | TP                            |
| 160 / 8               |                      | 10200 HATHERLEIGH DR | MD LEAD                                     | TP                            |
| AF161 / 8             |                      | 10032 SINNOTT DRIVE  | MD LEAD                                     | TP                            |
| AG162 / 8             |                      | 6312 BELLS MILL ROAD | MD LEAD                                     | TP                            |
| AF163 / 8             |                      | 10029 CLUE DRIVE     | MD LEAD                                     | TP                            |
| AH164 / 8             | GROSVENOR HEALTH CAR | 5721 GROSVENOR LN    | MD HIST UST                                 | TP                            |
| AH165 / 8             | GROSVENOR HEALTH CAR | 5721 GROSVENOR LANE  | MD OCPCASES                                 | TP                            |
| AH166 / 8             | MARINER HEALTH OF BE | 5721 GROSVENOR LANE  | MD UST, MD Financial Assurance              | TP                            |
| AF167 / 8             |                      | 10030 SINNOTT DRIVE  | MD LEAD                                     | TP                            |
| AI168 / 8             |                      | 6037 GROSVENOR LANE  | MD LEAD                                     | TP                            |
| 169 / 8               |                      | 6408 BELLS MILL ROAD | MD LEAD                                     | TP                            |
| AF170 / 8             |                      | 10027 CLUE DR        | MD LEAD                                     | TP                            |
| AG171 / 8             |                      | 10026 SINNOTT DRIVE  | MD LEAD                                     | TP                            |
| AJ172 / 8             | SUN DEMOLITION @ GRO | 5430 GROSVENOR LANE  | FINDS                                       | TP                            |
| AJ173 / 8             | SUN DEMOLITION @ GRO | 5430 GROSVENOR LANE  | MD LEAD, MD NPDES                           | TP                            |
| AJ174 / 8             |                      | 5420 GROSVENOR LANE  | MD LEAD                                     | TP                            |
| AJ175 / 8             | SOCIETY OF AMERICAN  | 5400 GROSVENOR LN    | MD HIST UST                                 | TP                            |
| AJ176 / 8             | SOCIETY OF FORESTERS | 5400 GROSVENOR LANE  | MD OCPCASES                                 | TP                            |
| AJ177 / 8             | GROSVENOR HEIGHTS    | 5400 GROSVENOR LANE  | MD UST, MD Financial Assurance              | TP                            |
| AJ178 / 8             | GROSVENOR HEIGHTS    | 5400 GROSVENOR LANE  | MD OCPCASES                                 | TP                            |
| AK179 / 8             | WILDWOOD CO.(GLC #06 | 5704 GROSVENOR LN    | MD HIST UST                                 | TP                            |
| AK180 / 8             | VERIZON MARYLAND INC | 5704 GROSVENOR ROAD  | FINDS                                       | TP                            |
| AK181 / 8             | VERIZON COMMUNICATIO | 5704 GROSVENOR LANE  | MD OCPCASES, MD UST, MD Financial Assura... | TP                            |
| AK182 / 8             | C & P TELEPHONE / WI | 5704 GROSVENOR LANE  | MD OCPCASES                                 | TP                            |
| AH183 / 8             |                      | 5712 GROSVENOR LANE  | MD LEAD                                     | TP                            |
| 184 / 8               |                      | 5816 GROSVENOR LANE  | MD LEAD                                     | TP                            |
| AL185 / 8             |                      | 10122 ASHBURTON LANE | MD LEAD                                     | TP                            |
| 186 / 8               |                      | 6000 GROSVENOR LANE  | MD LEAD                                     | TP                            |
| AI187 / 8             | BASEMENT O&M WORK ST | 6030 GROSVENOR LN    | MD ASBESTOS                                 | TP                            |
| AM188 / 8             | MARRIOTT SUITES BETH | 6711 DEMOCRACY BLVD  | RCRA-VSQQ, FINDS, ECHO                      | TP                            |
| AM189 / 8             | MARRIOTT SUITES BETH | 6711 DEMOCRACY BLVD  | MD HIST UST                                 | TP                            |
| AM190 / 8             | BETHESDA MARRIOTT SU | 6711 DEMOCRACY BLVD  | MD OCPCASES                                 | TP                            |
| AM191 / 8             | BETHESDA MARRIOTT SU | 6711 DEMOCRACY BOULE | MD UST, MD Financial Assurance              | TP                            |
| AL192 / 8             |                      | 10120 ASHBURTON LANE | MD LEAD                                     | TP                            |
| AN193 / 8             |                      | 6530 DEMOCRACY BLVD  | HMIRS                                       | TP                            |
| AN194 / 8             | FERNWOOD NURSING CEN | 6530 DEMOCRACY BOULE | US AIRS, FINDS, ECHO                        | TP                            |
| AN195 / 8             | FERNWOOD RETIREMENT  | 6530 DEMOCRACY BLVD  | MD OCPCASES, MD HIST UST                    | TP                            |

# MAPPED SITES SUMMARY

Target Property:  
I-495/I-270  
ROCKVILLE, MD 20850

| MAP ID /<br>FOCUS MAP | SITE NAME            | ADDRESS              | DATABASE ACRONYMS              | DIST (ft. & mi.)<br>DIRECTION |
|-----------------------|----------------------|----------------------|--------------------------------|-------------------------------|
| AN196 / 8             | MANORCARE FERNWOOD   | 6530 DEMOCRACY BOULE | MD UST, MD Financial Assurance | TP                            |
| AO197 / 8             |                      | 6414 WINNEPEG ROAD   | MD LEAD                        | TP                            |
| AP198 / 8             |                      | 10110 DICKENS AVE    | MD LEAD                        | TP                            |
| AP199 / 8             |                      | 10110 DICKENS AVENU  | MD LEAD                        | TP                            |
| AQ200 / 8             |                      | 6403 WINNEPEG ROAD   | MD LEAD                        | TP                            |
| AR201 / 8             |                      | 10027 SINNOTT DRIVE  | MD LEAD                        | TP                            |
| AO202 / 8             |                      | 6410 WINNEPEG RD     | MD LEAD                        | TP                            |
| AS203 / 8             |                      | 10117 ASHBURTON LANE | MD LEAD                        | TP                            |
| AT204 / 8             | OLD DOMINION CLEANER | 6701 DEMOCRACY BLVD  | EDR Hist Cleaner               | TP                            |
| AT205 / 8             | DEMOCRACY PLAZA I    | 6701 DEMOCRACY BLVD  | MD OCPCASES, MD HIST UST       | TP                            |
| AT206 / 8             | DEMOCRACY PLAZA I    | 6701 DEMOCRACY BOULE | FINDS, ECHO                    | TP                            |
| AT207 / 8             | DEMOCRACY PLAZA I    | 6701 DEMOCRACY BLVD. | MD UST, MD Financial Assurance | TP                            |
| AO208 / 8             |                      | 6408 WINNEPEG ROAD   | MD LEAD                        | TP                            |
| AU209 / 8             |                      | 10107 EDWARD AVENU   | MD LEAD                        | TP                            |
| AQ210 / 8             |                      | 6406 WINNEPES RD     | MD LEAD                        | TP                            |
| AU211 / 8             |                      | 10106 EDWARD AVE     | MD LEAD                        | TP                            |
| AQ212 / 8             |                      | 6404 WINNEPEG ROAD   | MD LEAD                        | TP                            |
| AO213 / 8             |                      | 6419 TISDALE TERR    | MD LEAD                        | TP                            |
| AU214 / 8             |                      | 10105 EDWARD AVE     | MD LEAD                        | TP                            |
| 215 / 8               | DEMOCRACY PLAZA      | 6705 DEMOCRACY BOULE | MD HIST UST                    | TP                            |
| AV216 / 8             |                      | 6421 TISDALE TERRA   | MD LEAD                        | TP                            |
| AV217 / 8             |                      | 6421 TISDALE TERR    | MD LEAD                        | TP                            |
| AP218 / 8             |                      | 10104 DICKENS AVE    | MD LEAD                        | TP                            |
| AQ219 / 8             |                      | 10014 MONTAUK AVE    | MD LEAD                        | TP                            |
| 220 / 8               |                      | 10015 CLUE DRIVE     | MD LEAD                        | TP                            |
| AW221 / 8             | LONE OAK MONTESSORY  | 10100 OLD GORGETOWN  | FINDS                          | TP                            |
| AW222 / 8             | OLD GEORGETOWN MEWS  | 10100 OLD GEORGETOWN | MD OCPCASES                    | TP                            |
| AS223 / 8             |                      | 10113 ASHBURTON LANE | MD LEAD                        | TP                            |
| AU224 / 8             |                      | 10103 EDWARD AVE     | MD LEAD                        | TP                            |
| AR225 / 8             |                      | 10021 SINNOTT DR     | MD LEAD                        | TP                            |
| AX226 / 8             |                      | 10102 DICKENS AVENU  | MD LEAD                        | TP                            |
| AX227 / 8             |                      | 10102 DICKENS AVE    | MD LEAD                        | TP                            |
| AY228 / 8             |                      | 10017 MONTAUK AVE    | MD LEAD                        | TP                            |
| 229 / 8               |                      | 10014 CLUE COURT     | MD LEAD                        | TP                            |
| 230 / 8               |                      | 6409 TISDALE TERR    | MD LEAD                        | TP                            |
| AZ231 / 8             |                      | 10100 EDWARD AVE     | MD LEAD                        | TP                            |
| BA232 / 8             |                      | 10101 BROAD ST       | MD LEAD                        | TP                            |
| AY233 / 8             |                      | 10010 MONTAUK AVE    | MD LEAD                        | TP                            |
| 234 / 8               |                      | 5809 GREENLAWN DRIVE | MD LEAD                        | TP                            |



# MAPPED SITES SUMMARY

Target Property:  
I-495/I-270  
ROCKVILLE, MD 20850

| MAP ID /<br>FOCUS MAP | SITE NAME            | ADDRESS              | DATABASE ACRONYMS              | DIST (ft. & mi.)<br>DIRECTION |
|-----------------------|----------------------|----------------------|--------------------------------|-------------------------------|
| BB235 / 8             |                      | 6521 WINNEPEG ROAD   | MD LEAD                        | TP                            |
| AY236 / 8             |                      | 10012 SINNOTT DRIVE  | MD LEAD                        | TP                            |
| BC237 / 8             |                      | 5821 GREENLAWN DRIVE | MD LEAD                        | TP                            |
| AY238 / 8             |                      | 10013 MONTAUK AVE    | MD LEAD                        | TP                            |
| AV239 / 8             |                      | 10005 MAYFIELD DRIVE | MD LEAD                        | TP                            |
| BD240 / 8             |                      | 10004 MAYFIELD DR    | MD LEAD                        | TP                            |
| BE241 / 8             |                      | 5903 GREENLAWN DR    | MD LEAD                        | TP                            |
| BB242 / 8             | BETHESDA UNITED CHUR | 10110 FERNWOOD ROAD  | US AIRS, FINDS, ECHO           | TP                            |
| BF243 / 8             |                      | 10012 FLEMING AVE    | MD LEAD                        | TP                            |
| AZ244 / 8             |                      | 10012 EDWARD AVENU   | MD LEAD                        | TP                            |
| BG245 / 8             | BETHESDA FIRE DEPART | 6700 DEMOCRACY BLVD  | MD OCPCASES, MD HIST UST       | TP                            |
| BG246 / 8             | BETHESDA FIRE DEPART | 6700 DEMOCRACY BOULE | US AIRS, FINDS, ECHO           | TP                            |
| BG247 / 8             | BETHESDA FIRE DEPT # | 6700 DEMOCRACY BLVD  | MD OCPCASES                    | TP                            |
| BG248 / 8             | BETHESDA FIRE DEPT.  | 6700 DEMOCRACY BOULE | MD UST, MD Financial Assurance | TP                            |
| BH249 / 8             | GLENBROOK NURSERY SC | 10010 FERNWOOD DR    | FTTS, HIST FTTS                | TP                            |
| BH250 / 8             | GLENBROOK NURSERY SC | 10010 FERNWOOD ROAD  | FINDS                          | TP                            |
| BH251 / 8             | CHURCH OF CHRIST     | 10010 FERNWOOD ROAD  | MD ASBESTOS                    | TP                            |
| BA252 / 8             |                      | 10008 BROAD ST       | MD LEAD                        | TP                            |
| BI253 / 8             |                      | 10009 MONTAUK AVE    | MD LEAD                        | TP                            |
| BC254 / 8             |                      | 5816 GREENLAWN DRIVE | MD LEAD                        | TP                            |
| BF255 / 8             |                      | 10008 FLEMING AVE    | MD LEAD                        | TP                            |
| BJ256 / 8             |                      | 10010 DICKENS AVE    | MD LEAD                        | TP                            |
| BK257 / 8             |                      | 10011 HURST ST       | MD LEAD                        | TP                            |
| BJ258 / 8             |                      | 10009 DICKENS AVE    | MD LEAD                        | TP                            |
| 259 / 8               | WASHINGTON GAS       | 5914 GREENLAWN DRIVE | PA MANIFEST                    | TP                            |
| BD260 / 8             |                      | 6501 LONE OAK DRIVE  | MD LEAD                        | TP                            |
| BL261 / 8             |                      | 6413 LONE OAK DR     | MD LEAD                        | TP                            |
| BE262 / 8             |                      | 5904 GREENLAWN DR    | MD LEAD                        | TP                            |
| BK263 / 8             |                      | 10009 HU RST ST      | MD LEAD                        | TP                            |
| 264 / 8               |                      | 10007 BROAD ST       | MD LEAD                        | TP                            |
| BL265 / 8             |                      | 6409 LONE OAK DR     | MD LEAD                        | TP                            |
| BI266 / 8             |                      | 10005 MONTAUK AVE    | MD LEAD                        | TP                            |
| BM267 / 8             |                      | 10004 FLEMING AVE    | MD LEAD                        | TP                            |
| BL268 / 8             |                      | 6407 LONE OAK DR     | MD LEAD                        | TP                            |
| BK269 / 8             |                      | 10007 HURST ST       | MD LEAD                        | TP                            |
| BK270 / 8             |                      | 10006 HURST ST       | MD LEAD                        | TP                            |
| BN271 / 8             | T H ENTERPRISES INC  | 6515 LONE OAK DR     | EDR Hist Cleaner               | TP                            |
| BO272 / 8             |                      | 6405 LONE OAK DRIVE  | MD LEAD                        | TP                            |
| 273 / 8               |                      | 6107 LONE OAK DRIVE  | MD LEAD                        | TP                            |

# MAPPED SITES SUMMARY

Target Property:  
I-495/I-270  
ROCKVILLE, MD 20850

| MAP ID /<br>FOCUS MAP | SITE NAME         | ADDRESS              | DATABASE ACRONYMS | DIST (ft. & mi.)<br>DIRECTION |
|-----------------------|-------------------|----------------------|-------------------|-------------------------------|
| BM274 / 8             | OSBORNE WILLIAM G | 10002 FLEMING AVE    | EDR Hist Cleaner  | TP                            |
| BM275 / 8             |                   | 10002 FLEMING AVE    | MD LEAD           | TP                            |
| BI276 / 8             |                   | 10003 MONTAUK AVE    | MD LEAD           | TP                            |
| 277 / 8               |                   | 10003 DICKENS AVE    | MD LEAD           | TP                            |
| 278 / 8               |                   | 6305 LONE OAK DRIVE  | MD LEAD           | TP                            |
| BP279 / 8             |                   | 6219 LONE OAK DR     | MD LEAD           | TP                            |
| BP280 / 8             |                   | 6209 LONE OAK DRIVE  | MD LEAD           | TP                            |
| 281 / 8               |                   | 6201 LONE OAK DRIVE  | MD LEAD           | TP                            |
| BQ282 / 8             |                   | 10002 FERNWOOD ROAD  | MD LEAD           | TP                            |
| BQ283 / 8             |                   | 10003 FERNWOOD ROAD  | MD LEAD           | TP                            |
| BN284 / 8             |                   | 6519 LONE OAK DRIVE  | MD LEAD           | TP                            |
| BR285 / 8             |                   | 9950 MAYFIELD DR     | MD LEAD           | TP                            |
| BL286 / 8             |                   | 9939 MAYFIELD DRIVE  | MD LEAD           | TP                            |
| BS287 / 8             |                   | 6315 LONE OAK DR     | MD LEAD           | TP                            |
| BS288 / 8             |                   | 6315 LONE OAK DRIVE  | MD LEAD           | TP                            |
| BO289 / 8             |                   | 6408 LONE OAK DRIVE  | MD LEAD           | TP                            |
| BT290 / 8             |                   | 9915 INGLEMER DRIVE  | MD LEAD           | TP                            |
| 291 / 8               |                   | 5801 LONE OAK DRIVE  | MD LEAD           | TP                            |
| BT292 / 8             |                   | 6607 LONE OAK DRIVE  | MD LEAD           | TP                            |
| BR293 / 8             |                   | 9946 MAYFIELD DRIVE  | MD LEAD           | TP                            |
| BO294 / 8             |                   | 6404 LONE OAK DRIVE  | MD LEAD           | TP                            |
| BU295 / 8             |                   | 10007 BELHAVEN RD    | MD LEAD           | TP                            |
| BU296 / 8             |                   | 10007 BELHAVEN ROAD  | MD LEAD           | TP                            |
| BP297 / 8             |                   | 6224 LONE OAK DR     | MD LEAD           | TP                            |
| BP298 / 8             |                   | 6208 LONE OAK DRIVE  | MD LEAD           | TP                            |
| 299 / 8               |                   | 9915 HOLMHURST ROAD  | MD LEAD           | TP                            |
| BU300 / 8             |                   | 10000 OLD GEORGETOWN | MD OCPCASES       | TP                            |
| BV301 / 8             |                   | 6402 LONE OAK DRIVE  | MD LEAD           | TP                            |
| BQ302 / 8             |                   | 6601 LONE OAK DR     | MD LEAD           | TP                            |
| BW303 / 8             |                   | 5905 LONE OAK DRIVE  | MD LEAD           | TP                            |
| BW304 / 8             |                   | 5907 LONE OAK        | FINDS             | TP                            |
| 305 / 8               |                   | 5913 LONE OAK DRIVE  | MD LEAD           | TP                            |
| 306 / 8               |                   | 6712 SURREYWOOD LANE | MD LEAD           | TP                            |
| BX307 / 8             |                   | 5700 LONE OAK DR     | MD LEAD           | TP                            |
| 308 / 8               |                   | 5706 LONE OAK DRIVE  | MD LEAD           | TP                            |
| 309 / 8               |                   | 9924 POMONA DRIVE    | MD LEAD           | TP                            |
| 310 / 8               |                   | 9927 JULLIARD DRIVE  | MD LEAD           | TP                            |
| BY311 / 8             |                   | 5810 LONE OAK RD     | MD LEAD           | TP                            |
| BY312 / 8             |                   | 5810 LANE OAK RD     | MD LEAD           | TP                            |

# MAPPED SITES SUMMARY

Target Property:  
I-495/I-270  
ROCKVILLE, MD 20850

| MAP ID /<br>FOCUS MAP | SITE NAME            | ADDRESS              | DATABASE ACRONYMS                           | DIST (ft. & mi.)<br>DIRECTION |
|-----------------------|----------------------|----------------------|---|-------------------------------|
| BY313 / 8             |                      | 5810 LONE OAK DRIVE  | MD LEAD                                     | TP                            |
| BZ314 / 8             |                      | 9940 MAYFIELD DRIVE  | MD LEAD                                     | TP                            |
| CA315 / 8             |                      | 6424 CAMROSE TERR    | MD LEAD                                     | TP                            |
| BX316 / 8             |                      | 9924 DICKENS AVE     | MD LEAD                                     | TP                            |
| 317 / 8               | RUSSELL STRAND       | 6758 SURREYWOOD LANE | MD OCPCASES                                 | TP                            |
| 318 / 8               |                      | 9930 FLEMING AVE     | MD LEAD                                     | TP                            |
| CB319 / 8             |                      | 6611 LONE OAK DRIVE  | MD LEAD                                     | TP                            |
| CA320 / 8             |                      | 6422 CAMROSE TERRA   | MD LEAD                                     | TP                            |
| CC321 / 8             |                      | 9919 OLD GEORGETOWN  | MD LEAD                                     | TP                            |
| BV322 / 8             |                      | 9914 MONTAUK AVE     | MD LEAD                                     | TP                            |
| BZ323 / 8             |                      | 9909 HOLMHURST ROAD  | MD LEAD                                     | TP                            |
| CB324 / 8             |                      | 9909 INGLEMER DRIVE  | MD LEAD                                     | TP                            |
| 325 / 8               |                      | 9908 HURST ST        | MD LEAD                                     | TP                            |
| 326 / 8               | CORVELLI VINCENT     | 9904 BROAD ST        | EDR Hist Cleaner                            | TP                            |
| 327 / 8               |                      | 9917 MOUNTAUK AVE    | MD LEAD                                     | TP                            |
| 328 / 8               | ROTHWELL RESIDENCE   | 6782 SURRYWOOD LANE  | MD OCPCASES                                 | TP                            |
| CD329 / 8             | ASBURTON ELEMENTARY  | 6314 LONE OAK DR     | MD OCPCASES                                 | TP                            |
| CD330 / 8             | ASHBURTON ELEMENTARY | 6314 LONE OAK DR     | MD HIST UST                                 | TP                            |
| CD331 / 8             | ASHBURTON ELEMENTARY | 6314 LONE OAK DRIVE  | MD UST, US AIRS, FINDS, ECHO, MD Financi... | TP                            |
| CC332 / 8             |                      | 9917 OLD GEORGETOWN  | MD LEAD                                     | TP                            |
| CA333 / 8             |                      | 9927 MAYFIELD DRIVE  | MD LEAD                                     | TP                            |
| CA334 / 8             |                      | 9927 MAYFIELD DRIVE  | MD LEAD                                     | TP                            |
| CE335 / 8             |                      | 9919 JULLIARD DRIVE  | MD LEAD                                     | TP                            |
| CF336 / 8             |                      | 9915 ASHBURTON LANE  | MD LEAD                                     | TP                            |
| CF337 / 8             |                      | 9917 MARQUETTE DRIVE | MD LEAD                                     | TP                            |
| CF338 / 8             |                      | 9915 MARQUETTE DRIVE | MD LEAD                                     | TP                            |
| 339 / 8               |                      | 6807 BUTTERMERE LANE | MD LEAD                                     | TP                            |
| 340 / 8               |                      | 5817 KINGSWOOD RD    | MD LEAD                                     | TP                            |
| CE341 / 8             |                      | 9917 JULLIARD DR     | MD LEAD                                     | TP                            |
| 342 / 8               |                      | 9909 BELHAVEN ROAD   | MD LEAD                                     | TP                            |
| CG343 / 8             |                      | 5907 KINGSWOOD ROAD  | MD LEAD                                     | TP                            |
| CH344 / 8             |                      | 9923 MAYFIELD DR     | MD LEAD                                     | TP                            |
| 345 / 8               |                      | 9912 DICKENS AVE     | MD LEAD                                     | TP                            |
| 346 / 8               |                      | 9916 EDWARD AVE      | MD LEAD                                     | TP                            |
| CG347 / 8             |                      | 5911 KINGSWOOD RD    | MD LEAD                                     | TP                            |
| CG348 / 8             |                      | 5911 KINGSWOOD ROAD  | MD LEAD                                     | TP                            |
| 349 / 8               |                      | 6708 BUTTERMERE LANE | MD LEAD                                     | TP                            |
| 350 / 8               |                      | 9918 FLEMING AVE     | MD LEAD                                     | TP                            |
| CF351 / 8             |                      | 9918 MARQUETTE DRIVE | MD LEAD                                     | TP                            |

# MAPPED SITES SUMMARY

Target Property:  
I-495/I-270  
ROCKVILLE, MD 20850

| MAP ID /<br>FOCUS MAP | SITE NAME | ADDRESS              | DATABASE ACRONYMS | DIST (ft. & mi.)<br>DIRECTION |
|-----------------------|-----------|----------------------|-------------------|-------------------------------|
| CH352 / 8             |           | 6412 CAMROSE TERR    | MD LEAD           | TP                            |
| 353 / 8               |           | 9912 POMONA DRIVE    | MD LEAD           | TP                            |
| CI354 / 8             |           | 9901 FERNWOOD ROAD   | MD LEAD           | TP                            |
| CJ355 / 8             |           | 6405 CAMROSE TERRA   | MD LEAD           | TP                            |
| CJ356 / 8             |           | 6405 COMRASE TERR    | MD LEAD           | TP                            |
| CJ357 / 8             |           | 6405 CAMROSE TERR    | MD LEAD           | TP                            |
| CH358 / 8             |           | 9917 MAYFIELD DRIVE  | MD LEAD           | TP                            |
| 359 / 8               |           | 6709 GREYSWOOD ROAD  | MD LEAD           | TP                            |
| 360 / 8               |           | 5714 KINGSWOOD ROAD  | MD LEAD           | TP                            |
| 361 / 8               |           | 9913 DICKENS AVE     | MD LEAD           | TP                            |
| 362 / 8               |           | 5914 KINGSWOOD ROAD  | MD LEAD           | TP                            |
| CK363 / 8             |           | 6614 GREYSWOOD RD    | MD LEAD           | TP                            |
| CL364 / 8             |           | 9915 MAYFIELD DRIVE  | MD LEAD           | TP                            |
| CK365 / 8             |           | 9821 INGLEMERE DRIVE | MD LEAD           | TP                            |
| 366 / 8               |           | 6809 GREYSWOOD RD    | MD LEAD           | TP                            |
| CI367 / 8             |           | 9821 FERNWOOD RD     | MD LEAD           | TP                            |
| CM368 / 8             |           | 9906 ASHBURTON LANE  | MD LEAD           | TP                            |
| CN369 / 8             |           | 6402 CAMROSE TERR    | MD LEAD           | TP                            |
| CL370 / 8             |           | 9911 MAYFIELD DRIVE  | MD LEAD           | TP                            |
| CO371 / 8             |           | 9804 BROAD ST        | MD LEAD           | TP                            |
| CN372 / 8             |           | 9810 MONTAUK AVE     | MD LEAD           | TP                            |
| 373 / 8               |           | 9810 HOLMHURST ROAD  | MD LEAD           | TP                            |
| 374 / 8               |           | 9927 BRIXTON LANE    | MD LEAD           | TP                            |
| CM375 / 8             |           | 9905 POMONA DRIVE    | MD LEAD           | TP                            |
| 376 / 8               |           | 5706 KINGSWOOD ROAD  | MD LEAD           | TP                            |
| CL377 / 8             |           | 9909 MAYFIELD DRIVE  | MD LEAD           | TP                            |
| CP378 / 8             |           | 9901 EDWARD AVE      | MD LEAD           | TP                            |
| CO379 / 8             |           | 9807 BROAD ST        | MD LEAD           | TP                            |
| CQ380 / 8             |           | 9904 HARROGATE ROAD  | MD LEAD           | TP                            |
| CN381 / 8             |           | 9905 MAYFIELD DRIVE  | MD LEAD           | TP                            |
| 382 / 8               |           | 9840 BELLHAVEN ROAD  | MD LEAD           | TP                            |
| 383 / 8               |           | 5904 JARVIS LANE     | MD LEAD           | TP                            |
| CR384 / 8             |           | 9815 INGLEMERE DR    | MD LEAD           | TP                            |
| CO385 / 8             |           | 9802 BROAD ST        | MD LEAD           | TP                            |
| CQ386 / 8             |           | 9902 HARRGATE ROAD   | MD LEAD           | TP                            |
| CR387 / 8             |           | 9820 INGLEMERE DR    | MD LEAD           | TP                            |
| CS388 / 8             |           | 9900 ASHBURTON LN    | MD LEAD           | TP                            |
| CS389 / 8             |           | 9900 ASHBURTON LANE  | MD LEAD           | TP                            |
| CP390 / 8             |           | 9907 FLEMING AVE     | MD LEAD           | TP                            |



# MAPPED SITES SUMMARY

Target Property:  
I-495/I-270  
ROCKVILLE, MD 20850

| MAP ID /<br>FOCUS MAP | SITE NAME            | ADDRESS              | DATABASE ACRONYMS | DIST (ft. & mi.)<br>DIRECTION |
|-----------------------|----------------------|----------------------|-------------------|-------------------------------|
| CS391 / 8             |                      | 6203 CARNEGIE DRIVE  | MD LEAD           | TP                            |
| CT392 / 8             |                      | 6303 CARNEGIE DRIVE  | MD LEAD           | TP                            |
| CU393 / 8             |                      | 9805 HOLMHURST ROAD  | MD LEAD           | TP                            |
| CV394 / 8             |                      | 6315 CARNEGIE DR     | MD LEAD           | TP                            |
| 395 / 8               |                      | 9806 RALEIGH TAVERN  | MD LEAD           | TP                            |
| CU396 / 8             |                      | 9803 HOLMHURST ROAD  | MD LEAD           | TP                            |
| 397 / 8               |                      | 5913 IPSWICH ROAD    | MD LEAD           | TP                            |
| CW398 / 8             |                      | 5810 IPSWICH ROAD    | MD LEAD           | TP                            |
| CX399 / 8             |                      | 9802 MONTAUK AVE     | MD LEAD           | TP                            |
| CT400 / 8             |                      | 6304 CARNEGIE DR     | MD LEAD           | TP                            |
| CY401 / 8             |                      | 6411 STONEHAM ROAD   | MD LEAD           | TP                            |
| CY402 / 8             |                      | 6409 STONEHAM ROAD   | MD LEAD           | TP                            |
| CZ403 / 8             |                      | 9807 ASHBURTON LANE  | MD LEAD           | TP                            |
| CV404 / 8             |                      | 6316 CARNEGIE DR     | MD LEAD           | TP                            |
| CX405 / 8             |                      | 6405 STONEHAM ROAD   | MD LEAD           | TP                            |
| CX406 / 8             |                      | 9803 MONTAUK AVE     | MD LEAD           | TP                            |
| CX407 / 8             | ANTOINETTE BOZIEVICH | 9803 MOUTACK AVE     | ICIS, FINDS, ECHO | TP                            |
| CW408 / 8             |                      | 5814 IPSWICH RD      | MD LEAD           | TP                            |
| CX409 / 8             |                      | 6401 STONEHAM ROAD   | MD LEAD           | TP                            |
| 410 / 8               |                      | 9828 BELHAVEN ROAD   | MD LEAD           | TP                            |
| CZ411 / 8             |                      | 9808 ASHBURTON LN    | MD LEAD           | TP                            |
| 412 / 8               |                      | 5822 IPSWICH RD      | MD LEAD           | TP                            |
| 413 / 8               |                      | 9922 BRIXTON LANE    | MD LEAD           | TP                            |
| CY414 / 8             |                      | 6410 STONEHAM ROAD   | MD LEAD           | TP                            |
| DA415 / 8             |                      | 9914 BRIXTON LANE    | MD LEAD           | TP                            |
| DA416 / 8             |                      | 9912 BRIXTON LANE    | MD LEAD           | TP                            |
| DB417 / 8             |                      | 9721 MONTAUK AVE.    | MD LEAD           | TP                            |
| 418 / 8               |                      | 6208 STONEHAM ROAD   | MD LEAD           | TP                            |
| DB419 / 8             | 9720 MONTAUK AVE.    | 9720 MONTAUK AVE.    | FTTS, HIST FTTS   | TP                            |
| DB420 / 8             | 9720 MONTAUK AVE.    | 9720 MONTAUK AVE.    | FINDS             | TP                            |
| DA421 / 8             |                      | 9720 CORKRAN LANE    | MD LEAD           | TP                            |
| 422 / 8               |                      | 9718 MONTAUK AVE     | MD LEAD           | TP                            |
| DB423 / 8             |                      | 9717 MONTAUK AVE     | MD LEAD           | TP                            |
| 424 / 8               |                      | 9718 HOLMHURST ROAD  | MD LEAD           | TP                            |
| 425 / 8               | HOWARD RUBIN         | 7209 GREENTREE RD    | MD OCPCASES       | TP                            |
| DC426 / 8             |                      | 6204 ROCKHURST DRIVE | MD LEAD           | TP                            |
| 427 / 8               |                      | 9801 BEL HAVEN ROAD  | MD LEAD           | TP                            |
| 428 / 8               | SPILL                | 495 & OLD GEORGETOWN | MD OCPCASES       | TP                            |
| 429 / 8               |                      | 9710 MONTAUK AVE     | MD LEAD           | TP                            |

# MAPPED SITES SUMMARY

Target Property:  
I-495/I-270  
ROCKVILLE, MD 20850

| MAP ID /<br>FOCUS MAP | SITE NAME            | ADDRESS              | DATABASE ACRONYMS                           | DIST (ft. & mi.)<br>DIRECTION |
|-----------------------|----------------------|----------------------|---|-------------------------------|
| DD430 / 8             |                      | 9800 BRIXTON LANE    | MD LEAD                                     | TP                            |
| DE431 / 8             |                      | 9713 BRIXTON LANE    | MD LEAD                                     | TP                            |
| DC432 / 8             |                      | 9800 ASHBURTON LN    | MD LEAD                                     | TP                            |
| DF433 / 8             |                      | 9713 CORKRAN LN      | MD LEAD                                     | TP                            |
| 434 / 8               |                      | 9700 STONEHAM TERR   | MD LEAD                                     | TP                            |
| DE435 / 8             |                      | 9711 BRIXTON LANE    | MD LEAD                                     | TP                            |
| DG436 / 8             | HUE MACRELL RESIDENC | 7201 GRUBBY THICKET  | MD OCPCASES                                 | TP                            |
| DF437 / 8             |                      | 9712 CORKRAN LANE    | MD LEAD                                     | TP                            |
| DE438 / 8             |                      | 9710 BRIXTON LANE    | MD LEAD                                     | TP                            |
| DD439 / 8             |                      | 6601 TUSCULUM ROAD   | MD LEAD                                     | TP                            |
| 440 / 8               |                      | 6218 ROCKHURST RD    | MD LEAD                                     | TP                            |
| DH441 / 8             |                      | 9705 MONTAUK AVE     | MD LEAD                                     | TP                            |
| 442 / 8               |                      | 9709 FERNWOOD ROAD   | MD LEAD                                     | TP                            |
| DI443 / 8             |                      | 9710 HO LMHURST ROAD | MD LEAD                                     | TP                            |
| DG444 / 8             |                      | 7124 GREEN TREE ROAD | MD LEAD                                     | TP                            |
| DH445 / 8             |                      | 9700 MONTAUK AVE     | MD LEAD                                     | TP                            |
| DI446 / 8             |                      | 9707 BRIXTON LANE    | MD LEAD                                     | TP                            |
| 447 / 8               | AIN KIVIMAE RESIDENC | 7208 GRUBBY THICKET  | MD OCPCASES                                 | TP                            |
| DJ448 / 8             |                      | 6700 RENITA LANE     | MD LEAD                                     | TP                            |
| 449 / 8               |                      | 6302 ROCKHURST RD.   | MD LEAD                                     | TP                            |
| 450 / 8               |                      | 9705 BRIXTON LANE    | MD LEAD                                     | TP                            |
| DK451 / 8             | WMAL RADIO           | 7115 GREENTREE RD    | MD OCPCASES, MD HIST UST                    | TP                            |
| DK452 / 8             | WMAL-TRANSMITTER BLD | 7115 GREEN TREE RD   | MD ASBESTOS                                 | TP                            |
| DK453 / 8             | WMAL, INC.           | 7115 GREENTREE ROAD  | MD UST, MD Financial Assurance, MD MANIF... | TP                            |
| DJ454 / 8             |                      | 6702 RENITA LANE     | MD LEAD                                     | TP                            |
| 455 / 8               |                      | 6705 RENITA LN       | MD LEAD                                     | TP                            |
| 456 / 8               |                      | 9705 FERNWOOD ROAD   | MD LEAD                                     | TP                            |
| DL457 / 8             |                      | 6412 ROCKHURST RD    | MD LEAD                                     | TP                            |
| DM458 / 8             |                      | 6805 RENITA LANE     | MD LEAD                                     | TP                            |
| DL459 / 8             |                      | 6500 ROCKHURST ROAD  | MD LEAD                                     | TP                            |
| 460 / 8               |                      | 7201 BARNETT ROAD    | MD LEAD                                     | TP                            |
| DN461 / 8             |                      | 6712 RENITA LANE     | MD LEAD                                     | TP                            |
| DN462 / 8             |                      | 6716 RENITA LANE     | MD LEAD                                     | TP                            |
| 463 / 8               | ROCKHURST RD.-6508   | 6508 ROCKHURST RD.   | MD ASBESTOS                                 | TP                            |
| DM464 / 8             |                      | 6806 RENITA LA       | MD LEAD                                     | TP                            |
| DO465 / 10            | BRADLEY BOULEVARD, 7 | 7440 BRADLEY BOULEVA | US AIRS, FINDS, ECHO                        | TP                            |
| DO466 / 10            | BRADLEY BOULEVARD, 7 | 7430 BRADLEY BOULEVA | US AIRS, FINDS, ECHO                        | TP                            |
| 467 / 10              | LOWER BOOZE CREEK ST | ROYAL DOMINION DR &  | FINDS, ECHO                                 | TP                            |
| DP468 / 10            | CARDEROCK SPRINGS EL | 7401 PERSIMMON TREE  | US AIRS, FINDS, ECHO                        | 6 0.001 NNW                   |

# MAPPED SITES SUMMARY

Target Property:  
I-495/I-270  
ROCKVILLE, MD 20850

| MAP ID /<br>FOCUS MAP | SITE NAME            | ADDRESS              | DATABASE ACRONYMS                           | DIST (ft. & mi.)<br>DIRECTION |
|-----------------------|----------------------|----------------------|---|-------------------------------|
| DP469 / 10            | CANDEROCK SPRING ELE | 7401 PERSIMMON TREE  | MD OCPCASES, MD UST, MD Financial Assura... | 6 0.001 NNW                   |
| DP470 / 10            | CARDEROCK SPRINGS    | 7401 PERSIMMON TREE  | MD HIST UST                                 | 6 0.001 NNW                   |
| DQ471 / 9             | POOKS HILL APARTMENT | 3 POOKS HILL ROAD    | MD UST, MD Financial Assurance              | 13 0.002 SW                   |
| DQ472 / 9             | POOKS HILL ROAD, 3   | 3 POOKS HILL ROAD    | US AIRS, FINDS, ECHO                        | 13 0.002 SW                   |
| DQ473 / 9             | POOKS HILL APTS      | 3 POOKS HILL RD      | MD OCPCASES                                 | 13 0.002 SW                   |
| DQ474 / 9             | PACIFIC POTOMAC INV  | 3 POOKS HILL RD APT  | EDR Hist Auto                               | 13 0.002 SW                   |
| DQ475 / 9             | POOKS HILL APTS      | 3 POOKS HILL RD      | MD OCPCASES                                 | 13 0.002 SW                   |
| DQ476 / 9             | POOKS HILL APARTMENT | 3 POOKS HILL RD      | MD HIST UST                                 | 13 0.002 SW                   |
| 477 / 10              |                      | 8815 EARL COURT      | MD LEAD                                     | 16 0.003 West                 |
| DR478 / 5             | MONT. CO. GOV. 1451  | 1451 SEVEN LOCKS ROA | US AIRS                                     | 17 0.003 SSW                  |
| DR479 / 5             | ROCKVILLE POLICE STA | 1451 SEVEN LOCKS ROA | MD UST, MD Financial Assurance              | 17 0.003 SSW                  |
| DR480 / 5             | ROCKVILLE POLICE STA | 1451 SEVEN LOCKS RD  | MD HIST UST                                 | 17 0.003 SSW                  |
| DS481 / 4             |                      | 6 NELSON ST          | MD LEAD                                     | 18 0.003 East                 |
| DS482 / 4             |                      | 4 NELSON ST          | MD LEAD                                     | 22 0.004 North                |
| DT483 / 5             |                      | 1101 WOOTON PKWY     | HMIRS                                       | 27 0.005 North                |
| DT484 / 5             | THE TOWER BUILDING   | 1101 WOOTTON PKWY    | RCRA-VSQQ, FINDS, ECHO                      | 27 0.005 North                |
| DT485 / 5             | THE TOWER BUILDING   | 1101 WOOTTON PKWY    | NY MANIFEST                                 | 27 0.005 North                |
| DU486 / 4             | WOODLEY GARDEN CLEAN | 1113 NELSON STREET   | MD MANIFEST                                 | 30 0.006 ENE                  |
| DU487 / 4             | WOODLEY GARDENS CLEA | 1113 NELSON AVE      | EDR Hist Cleaner                            | 30 0.006 ENE                  |
| DU488 / 4             | WOODLEY GARDENS CLEA | 1113 NELSON STREET   | RCRA-SQG, ICIS, US AIRS, FINDS, ECHO, MD... | 30 0.006 ENE                  |
| DV489 / 8             |                      | 9627 SINGLETON DR    | MD LEAD                                     | 39 0.007 South                |
| 490 / 10              |                      | 7713 ARROWOOD COURT  | MD LEAD                                     | 44 0.008 ESE                  |
| DW491 / 8             | UNKNOWN SPILL        | MOTOR CITY DR & WEST | MD OCPCASES                                 | 47 0.009 West                 |
| 492 / 8               |                      | 9829 SINGLETON DRIVE | MD LEAD                                     | 49 0.009 SSE                  |
| DX493 / 4             |                      | 17 INGLESIDE COURT   | MD LEAD                                     | 49 0.009 SW                   |
| 494 / 10              | PEST PROOF SPILL     | 7327 BRADLEY BLVD    | MD OCPCASES                                 | 50 0.009 ESE                  |
| DW495 / 8             | MONTGOMERY MALL TEXA | MONTGOMERY MALL      | EDR Hist Auto                               | 53 0.010 West                 |
| DY496 / 5             |                      | 6 MARCUS COURT       | MD LEAD                                     | 54 0.010 ESE                  |
| 497 / 10              |                      | 6940 SEVEN LOCKS RD  | MD LEAD                                     | 54 0.010 South                |
| 498 / 9               |                      | RAMP TO 270 NORTH OF | ERNS  | 57 0.011 NE                   |
| A499 / 1              | HUGHES NETWORKING SY | 16060 INDUSTRIAL DRI | MD MANIFEST                                 | 58 0.011 NNE                  |
| A500 / 1              | HUGHES NETWORK SYSTE | 16060 INDUSTRIAL DR  | MD NPDES                                    | 58 0.011 NNE                  |
| A501 / 1              | HUGHES NETWORK SYSTE | 16060 INDUSTRIAL DR  | FINDS, ECHO                                 | 58 0.011 NNE                  |
| A502 / 1              | HUGHES NETWORK SYSTE | 16060 INDUSTRIAL DRI | RCRA-SQG, NJ MANIFEST                       | 58 0.011 NNE                  |
| 503 / 10              | NILU KUNDAGRAMI RESI | 6920 CARLYNN CT      | MD OCPCASES                                 | 58 0.011 SSE                  |
| 504 / 8               | SUGERLAND TEXACO INC | 9801 SINGLETON DR    | EDR Hist Auto                               | 61 0.012 SSE                  |
| DV505 / 8             |                      | 9703 SINGLETON DRIVE | MD LEAD                                     | 64 0.012 South                |
| DZ506 / 8             |                      | 6421 EARLHAM DR      | MD LEAD                                     | 70 0.013 South                |
| EA507 / 5             |                      | 12254 GREENLEAF AVE  | MD LEAD                                     | 75 0.014 SW                   |

# MAPPED SITES SUMMARY

Target Property:  
I-495/I-270  
ROCKVILLE, MD 20850

| MAP ID /<br>FOCUS MAP | SITE NAME            | ADDRESS              | DATABASE ACRONYMS                           | DIST (ft. & mi.)<br>DIRECTION |
|-----------------------|----------------------|----------------------|---|-------------------------------|
| 508 / 8               |                      | 7107 THOMAS BRANCH D | MD LEAD                                     | 79 0.015 WNW                  |
| EB509 / 2             | TEXACO - 15730 SHADY | 15730 SHADY GROVE RO | FINDS                                       | 80 0.015 WNW                  |
| EB510 / 2             | TEXACO               | 15730 SHADY GROVE    | MD RGA LUST                                 | 80 0.015 WNW                  |
| EB511 / 2             | TEXACO               | 15730 SHADY GROVE RD | MD OCPCASES, MD HIST LUST                   | 80 0.015 WNW                  |
| EB512 / 2             | FIELDS ROBERT SHADY  | 15730 SHADY GROVE RD | EDR Hist Auto                               | 80 0.015 WNW                  |
| EB513 / 2             | PEH, LLC #807        | 15730 SHADY GROVE RD | MD UST, MD HIST UST, MD Financial Assura... | 80 0.015 WNW                  |
| EB514 / 2             | SHELL                | 15730 SHADY GROVE RO | RCRA-VSQG, ICIS, US AIRS                    | 80 0.015 WNW                  |
| DX515 / 4             |                      | 11 INGLESIDE COURT   | MD LEAD                                     | 84 0.016 SW                   |
| 516 / 10              |                      | 7700 CINDY LA        | MD LEAD                                     | 87 0.016 West                 |
| EC517 / 9             | 10101 GROSVENOR PARK | 10101 GROSVENOR PLAC | MD UST, MD Financial Assurance              | 88 0.017 ENE                  |
| EC518 / 9             | GROSVENOR HOUSE APAR | 10101 GROSVENOR PL   | MD HIST UST                                 | 88 0.017 ENE                  |
| EC519 / 9             | GROSVENOR HOUSE APTS | 10101 GROSVENORS PLA | MD OCPCASES                                 | 88 0.017 ENE                  |
| EC520 / 9             | GROSVENOR HOUSE APAR | 10101 GROSVENOR PLAC | FINDS, ECHO                                 | 88 0.017 ENE                  |
| ED521 / 5             |                      | 12232 GREENLEAF AVE  | MD LEAD                                     | 90 0.017 SSW                  |
| ED522 / 5             |                      | 12234 GREENLEAF AVE  | MD LEAD                                     | 92 0.017 SW                   |
| EE523 / 3             | MA BIOSERVICES       | 15235 SHADY GROVE RD | ECHO  | 94 0.018 SSW                  |
| EE524 / 3             | MACROGENICS INC      | 15235 SHADY GROVE RD | FINDS, ECHO                                 | 94 0.018 SSW                  |
| EE525 / 3             | MACROGENICS INC      | 15235 SHADY GROVE RD | RCRA-SQG                                    | 94 0.018 SSW                  |
| EE526 / 3             | MA BIOSERVICES       | 15235 SHADY GROVE RD | RCRA-VSQG                                   | 94 0.018 SSW                  |
| EE527 / 3             | MA BIOSERVICES       | 15235 SHADY GROVE RD | FINDS                                       | 94 0.018 SSW                  |
| EE528 / 3             | MACROGENICS, INC.    | 15235 SHADY GROVE RD | MD MANIFEST                                 | 94 0.018 SSW                  |
| EE529 / 3             | 15235 SHADY GROVE RD | 15235 SHADY GROVE RD | HMIRS                                       | 94 0.018 SSW                  |
| 530 / 8               |                      | 9813 SINGLETON DR    | MD LEAD                                     | 96 0.018 SSE                  |
| 531 / 10              | RIVER QUARRY, INC.   | 7825 RIVER ROAD      | FINDS, ECHO                                 | 98 0.019 NW                   |
| DV532 / 8             |                      | 9625 SINGLETON DR    | MD LEAD                                     | 103 0.020 South               |
| DX533 / 4             |                      | 10 INGLESIDE COURT   | MD LEAD                                     | 105 0.020 WSW                 |
| 534 / 2               | RED LOBSTER 15700 SH | 15700 SHADY GROVE RO | FINDS                                       | 105 0.020 NNW                 |
| EA535 / 5             |                      | 12262 GREENLEAF AVE  | MD LEAD                                     | 106 0.020 SW                  |
| EA536 / 5             |                      | 12262 GREENLEAF DRIV | MD LEAD                                     | 106 0.020 SW                  |
| 537 / 1               | PROGRAM SUPPORT CENT | 16071 INDUSTRIAL DRI | PA MANIFEST                                 | 106 0.020 North               |
| EF538 / 4             |                      | 11 LOCHNESS CT       | MD LEAD                                     | 107 0.020 West                |
| EF539 / 4             |                      | 11 LOCHNESS COURT    | MD LEAD                                     | 107 0.020 West                |
| EG540 / 5             |                      | 12 GROVEPOINT COURT  | MD LEAD                                     | 119 0.023 WSW                 |
| 541 / 8               |                      | 10701 GLOXINIA DR MO | ERNS  | 121 0.023 North               |
| 542 / 9               |                      | 4819 BROADBROOK DR   | MD LEAD                                     | 123 0.023 SW                  |
| EH543 / 8             | MUNIZ RESIDENCE      | 6340 WINDERMERE CIRC | MD OCPCASES                                 | 124 0.023 NE                  |
| EI544 / 5             | HEALTHY DIRECTIONS L | 7811 MONTROSE ROAD   | FINDS                                       | 125 0.024 North               |
| EI545 / 5             | 7811 MONTROSE LTD. P | 7811 MONTROSE RD     | MD OCPCASES, MD HIST UST                    | 125 0.024 North               |
| EI546 / 5             | 7811 LIMITED PARTNER | 7811 MONTROSE RD.    | MD UST, MD Financial Assurance              | 125 0.024 North               |



# MAPPED SITES SUMMARY

## Target Property:

I-495/I-270

ROCKVILLE, MD 20850

| MAP ID /<br>FOCUS MAP | SITE NAME            | ADDRESS              | DATABASE ACRONYMS                           | DIST (ft. & mi.)<br>DIRECTION |       |       |
|-----------------------|----------------------|----------------------|---|-------------------------------|-------|-------|
| 547 / 10              | VERNON LOCKLEAR      | 6910 CARLYNN CT      | MD OCPCASES                                 | 125                           | 0.024 | SE    |
| EJ548 / 2             | GLEN CONSTRUCTION CO | 9055 COMPRINT CT     | MD HIST UST                                 | 126                           | 0.024 | South |
| EJ549 / 2             | MERIT ASSOCIATES     | 9055 COMPRINT COURT  | US AIRS, FINDS, ECHO                        | 126                           | 0.024 | South |
| EJ550 / 2             | 121 KENTLANDS LLC    | 9055 COMPRINT CT STE | EDR Hist Auto                               | 126                           | 0.024 | South |
| EJ551 / 2             | MERIT ASSOCAITES/BUC | 9055 COMPRINT COURT  | MD OCPCASES, MD UST, MD Financial Assura... | 126                           | 0.024 | South |
| EK552 / 2             | LOT 2, DANAC TECHNOL | 3 AND 5 CHOKE CHERRY | MD INST CONTROL, MD VCP, MD LRP             | 128                           | 0.024 | ESE   |
| EK553 / 2             | EXTERIOR/ GROUND WOR | 5 CHOKE CHERRY ROAD  | MD ASBESTOS                                 | 128                           | 0.024 | ESE   |
| EK554 / 2             | OFFICE BUILDING      | 5 CHOKE CHERRY RD    | MD ASBESTOS                                 | 128                           | 0.024 | ESE   |
| EK555 / 2             | FORMER KODAK PROCESS | 5 CHOKE CHERRY ROAD  | MD INST CONTROL, MD VCP, MD LRP             | 128                           | 0.024 | ESE   |
| 556 / 8               | DANIEL MAHONEY RESID | 6204 CHARNWOOD DR    | MD OCPCASES                                 | 129                           | 0.024 | NNE   |
| EL557 / 8             | MONTGOMERY MALL TEXA | 7101 DEMOCRACY BLVD  | EDR Hist Auto                               | 129                           | 0.024 | West  |
| EL558 / 8             | 20TH CENTURY CUSTOM  | 7101 DEMOCRACY BLVD  | EDR Hist Cleaner                            | 129                           | 0.024 | West  |
| EL559 / 8             | GARFINKELS/MONTGOME  | 7101 DEMOCRACY BLVD  | MD OCPCASES                                 | 129                           | 0.024 | West  |
| EL560 / 8             | GARFKINCKLES MONTGOM | 7101 DEMOCRACY BOULE | MD UST, MD Financial Assurance              | 129                           | 0.024 | West  |
| EL561 / 8             | SEPHORA USA 358      | 7101 DEMOCRACY BLVD  | FINDS                                       | 129                           | 0.024 | West  |
| EL562 / 8             | SEPHORA USA 358      | 7101 DEMOCRACY BLVD  | RCRA-SQG, PA MANIFEST                       | 129                           | 0.024 | West  |
| EL563 / 8             | SLADES RESTAURANT    | 7101 DEMOCRACY BOULE | FINDS                                       | 129                           | 0.024 | West  |
| EL564 / 8             | SEPHORA USA 358      | 7101 DEMOCRACY BLVD  | ECHO  | 129                           | 0.024 | West  |
| EL565 / 8             | MAGIC PAN RESTAURANT | 7101 DEMOCRACY BLVD  | MD HIST UST                                 | 129                           | 0.024 | West  |
| EL566 / 8             | SEARS #1424          | 7103 DEMOCRACY BLVD. | MD MANIFEST                                 | 133                           | 0.025 | West  |
| EL567 / 8             | SEARS #1424 / AUTO 6 | 7103 DEMOCRACY BLVD  | MD MANIFEST                                 | 133                           | 0.025 | West  |
| EL568 / 8             | SEARS ROEBUCK AND CO | 7103 DEMOCRACY BOULE | MD UST, MD Financial Assurance              | 133                           | 0.025 | West  |
| EL569 / 8             | SEARS, ROEBUCK & CO  | 7103 DEMOCRACY BLVD  | MD OCPCASES                                 | 133                           | 0.025 | West  |
| EL570 / 8             | SEARS ROEBUCK & CO 1 | 7103 DEMOCRACY BLVD  | PA MANIFEST                                 | 133                           | 0.025 | West  |
| EL571 / 8             | SEARS ROEBUCK & CO N | 7103 DEMOCRACY BLVD  | PA MANIFEST                                 | 133                           | 0.025 | West  |
| EL572 / 8             | SEARS ROEBUCK - 7103 | 7103 DEMOCRACY BOULE | US AIRS, FINDS, ECHO                        | 133                           | 0.025 | West  |
| EL573 / 8             | SEARS ROEBUCK & CO.  | 7103 DEMOCRACY BLVD  | MD HIST UST                                 | 133                           | 0.025 | West  |
| EM574 / 9             |                      | 9705 BELLEVUE DRIVE  | MD LEAD                                     | 136                           | 0.026 | SSW   |
| EN575 / 1             | EAST COAST BILLING C | 15800 GAITHER DR STE | MD HIST UST                                 | 138                           | 0.026 | NE    |
| EN576 / 1             | EDS INFO SERVICES, L | 15800 GAITHER DR     | MD OCPCASES                                 | 138                           | 0.026 | NE    |
| EN577 / 1             | EDS DATA CENTER      | 15800 GAITHER DRIVE  | MD UST, MD Financial Assurance              | 138                           | 0.026 | NE    |
| EO578 / 4             | ROCKVILLE NURSING HO | 303 ADCLARE ROAD     | MD OCPCASES, MD UST, MD HIST UST, MD Fin... | 138                           | 0.026 | ENE   |
| EO579 / 4             | ROCKVILLE NURSING HO | 303 ADCLARE ROAD     | US AIRS, FINDS, ECHO                        | 138                           | 0.026 | ENE   |
| EP580 / 12            |                      | 9326 W PARKHILL DR   | MD LEAD                                     | 139                           | 0.026 | South |
| DY581 / 5             |                      | 5 MARCUS COURT       | MD LEAD                                     | 142                           | 0.027 | ESE   |
| 582 / 8               |                      | 6729 NEWBOLD DRIVE   | MD LEAD                                     | 148                           | 0.028 | South |
| DY583 / 5             |                      | 4 MARCUS CT          | MD LEAD                                     | 156                           | 0.030 | ESE   |
| EQ584 / 2             | GENERAL CONSTRUCTION | 9075 COMPRINT CT     | MD OCPCASES                                 | 170                           | 0.032 | SSE   |
| 585 / 8               | OURISMAN FORD        | 10401 MOTOR CITY DR  | RCRA-SQG, MD OCPCASES, MD UST, MD HIST U.   | 170                           | 0.032 | North |

# MAPPED SITES SUMMARY

Target Property:  
I-495/I-270  
ROCKVILLE, MD 20850

| MAP ID /<br>FOCUS MAP | SITE NAME            | ADDRESS              | DATABASE ACRONYMS                           | DIST (ft. & mi.)<br>DIRECTION |
|-----------------------|----------------------|----------------------|---|-------------------------------|
| ER586 / 1             | GAITHERSBURG MARRIOT | 9751 WASHINGTONIAN B | MD UST, MD Financial Assurance              | 171 0.032 SW                  |
| ER587 / 1             | MARRIOTT HOTEL       | 9751 WASHINGTONIAN B | MD OCPCASES                                 | 171 0.032 SW                  |
| 588 / 4               |                      | 4 CHANTILLY COURT    | MD LEAD                                     | 173 0.033 WSW                 |
| ES589 / 3             | SHADY GROVE EXECUTIV | 9211 CORPORATE BOULE | MD UST, MD Financial Assurance              | 173 0.033 WSW                 |
| ES590 / 3             | SHADY GROVE EXECUTIV | 9221 CORPORATE BOULE | MD UST, MD Financial Assurance              | 173 0.033 WSW                 |
| ES591 / 3             | SHADY GROVE EXECUTIV | 9231 CORPORATE BLVD  | MD OCPCASES, MD HIST UST                    | 173 0.033 WSW                 |
| ES592 / 3             | LOCKHEED MARTIN      | 9221 CORPORATE BLVD. | MD MANIFEST                                 | 173 0.033 WSW                 |
| ES593 / 3             | SHADY GROVE EXECUTIV | 9231 CORPORATE BOULE | MD UST, MD Financial Assurance              | 173 0.033 WSW                 |
| ES594 / 3             | SHADY GROVE EXECUTIV | 9211 CORPORATE BLVD  | MD HIST UST                                 | 173 0.033 WSW                 |
| ES595 / 3             | IBM                  | 9221 CORPORATE BLVD  | MD OCPCASES                                 | 173 0.033 WSW                 |
| ES596 / 3             | SHADY GROVE EXECUTIV | 9231 CORPORATE BLVD  | MD OCPCASES, MD HIST UST                    | 173 0.033 WSW                 |
| ES597 / 3             | SHADY GROVE EXECUTIV | 9221 CORPORATE BLVD  | MD HIST UST                                 | 173 0.033 WSW                 |
| ES598 / 3             | LOCKHEED MARTIN CORP | 9221 CORPORATE BLVD  | FINDS                                       | 173 0.033 WSW                 |
| 599 / 8               | ELVIRA WILLIAMS      | 6324 WINDERMERE CIRC | MD OCPCASES                                 | 176 0.033 North               |
| ED600 / 5             |                      | 12297 GREENLEAF AVE  | MD LEAD                                     | 177 0.034 SSW                 |
| EP601 / 12            |                      | 9322 W PARKHILL DRIV | MD LEAD                                     | 183 0.035 South               |
| ET602 / 4             | BILLETE CAPITAL CORP | 1413 RESEARCH BLVD   | FINDS                                       | 184 0.035 WSW                 |
| ET603 / 4             | 1413 RESEARCH BLVD   | 1413 RESEARCH BLVD   | RCRA-SQG                                    | 184 0.035 WSW                 |
| ET604 / 4             | U S ARMY WRAIR GILLE | 1413 RESEARCH BLVD   | RCRA-VSQQ, NJ MANIFEST                      | 184 0.035 WSW                 |
| ET605 / 4             | GILLETTE CAPITAL COR | 1413 RESEARCH BOULEV | FINDS, ECHO                                 | 184 0.035 WSW                 |
| ET606 / 4             | BILLETE CAPITAL CORP | 1413 RESEARCH BLVD   | MN MANIFEST                                 | 184 0.035 WSW                 |
| ET607 / 4             | RESEARCH BOULEVARD 1 | 1413 RESEARCH BLVD   | MD ASBESTOS                                 | 184 0.035 WSW                 |
| ET608 / 4             | MC-270, INC.         | 1413 RESEARCH BLVD   | MD HIST UST                                 | 184 0.035 WSW                 |
| ET609 / 4             | WRAIR/MC-270 INC     | 1413 RESEARCH BLVD   | MD OCPCASES                                 | 184 0.035 WSW                 |
| ET610 / 4             | GILLETTE RESEARCH IN | 1413 RESEARCH BOULEV | FINDS                                       | 184 0.035 WSW                 |
| ET611 / 4             | RESEARCH BOULEVARD 1 | 1413 RESEARCH BLVD   | MD ASBESTOS                                 | 184 0.035 WSW                 |
| 612 / 8               |                      | 7213 LONGWOOD DR     | MD LEAD                                     | 188 0.036 SE                  |
| EU613 / 2             | CVS #10398           | 20 UPPER ROCK CIRCLE | MD MANIFEST                                 | 191 0.036 ESE                 |
| EU614 / 2             | CVS # 10398          | 20 UPPER ROCK CIRCLE | PA MANIFEST                                 | 191 0.036 ESE                 |
| EU615 / 2             | CVS PHARMACY #10398  | 20 UPPER ROCK CIRCLE | ECHO  | 191 0.036 ESE                 |
| EU616 / 2             | CVS PHARMACY #10398  | 20 UPPER ROCK CIRCLE | RCRA-LQG, FINDS                             | 191 0.036 ESE                 |
| 617 / 10              | CEVON WALLACE RESIDE | 7613 DWIGHT DR       | MD OCPCASES                                 | 194 0.037 WNW                 |
| 618 / 10              |                      | 7610 HAMILTON SPRING | MD LEAD                                     | 197 0.037 North               |
| EV619 / 8             |                      | 9702 SINGLETON DRIVE | MD LEAD                                     | 199 0.038 SSW                 |
| EW620 / 10            | STONEYHURST QUARRY N |                      | MINES MRDS                                  | 199 0.038 NNW                 |
| EX621 / 4             | QUALITY SUITES       | 3 RESEARCH PLACE     | MD UST, MD HIST UST, MD Financial Assura... | 201 0.038 WSW                 |
| EX622 / 4             | BROTHERHOOD OF RAILW | 3 RESEARCH PLACE     | US AIRS, FINDS, ECHO                        | 201 0.038 WSW                 |
| EX623 / 4             | QUALITY SUITES       | 3 RESEARCH PLACE     | MD OCPCASES                                 | 201 0.038 WSW                 |
| EW624 / 10            | STONEYHURST QUARRY N |                      | MINES MRDS                                  | 202 0.038 NNW                 |

# MAPPED SITES SUMMARY

Target Property:  
I-495/I-270  
ROCKVILLE, MD 20850

| MAP ID /<br>FOCUS MAP | SITE NAME            | ADDRESS              | DATABASE ACRONYMS                           | DIST (ft. & mi.)<br>DIRECTION |       |       |
|-----------------------|----------------------|----------------------|---|-------------------------------|-------|-------|
| EY625 / 4             |                      | 734 ANDERSON AVE     | MD LEAD                                     | 203                           | 0.038 | ENE   |
| 626 / 8               | GROSVENOR PARK APTS  | 10201 GROSVENOR LANE | MD OCPCASES, MD LEAD                        | 206                           | 0.039 | NE    |
| 627 / 10              |                      | 7604 HAMILTON SPRING | MD LEAD                                     | 206                           | 0.039 | North |
| EV628 / 8             |                      | 9706 SINGLETON DRIVE | MD LEAD                                     | 207                           | 0.039 | South |
| EH629 / 8             | HERITAGE WALK (WINDM | 6360 WINDMERE CIRCLE | FINDS, ECHO                                 | 209                           | 0.040 | North |
| EV630 / 8             |                      | 9704 SINGLETON DR    | MD LEAD                                     | 209                           | 0.040 | South |
| ET631 / 4             | ARMED FORCES INSTITU | U.S. ARMY CORPS 1413 | MD UST, MD Financial Assurance              | 210                           | 0.040 | WSW   |
| 632 / 8               | HI-RISE WINDOWS INC  | 10411 MOTOR CITY DRI | FINDS                                       | 211                           | 0.040 | West  |
| EM633 / 9             |                      | 9702 BELLEVUE        | MD LEAD                                     | 211                           | 0.040 | SSW   |
| EM634 / 9             |                      | 9702 BELLEVUE DRIVE  | MD LEAD                                     | 211                           | 0.040 | SSW   |
| EZ635 / 4             | MESO SCALE DIAGNOSTI | 1701 RESEARCH BLVD   | US AIRS, FINDS, ECHO                        | 212                           | 0.040 | WSW   |
| EZ636 / 4             | MESO SCALE DIAGNOSTI | 1701 RESEARCH BLVD   | RCRA-LQG                                    | 212                           | 0.040 | WSW   |
| EZ637 / 4             | BANNER LIFE BUILDING | 1701 RESEARCH BLVD.  | MD OCPCASES, MD UST, MD Financial Assura... | 212                           | 0.040 | WSW   |
| EZ638 / 4             | BANNER LIFE INSURANC | 1701 RESEARCH BLVD   | MD HIST UST                                 | 212                           | 0.040 | WSW   |
| EZ639 / 4             | MESOSCALE DIAGNOSTIC | 1701 RESEARCH BLVD   | MD MANIFEST                                 | 212                           | 0.040 | WSW   |
| EZ640 / 4             | MESOSCALE DIAGNOSTIC | 1701 RESEARCH BLVD   | MD NPDES                                    | 212                           | 0.040 | WSW   |
| EL641 / 8             | NORDSTRON #623       | 7111 DEMOCRACY BLVD  | MD MANIFEST                                 | 216                           | 0.041 | West  |
| EL642 / 8             | NORDSTROM INC, 623   | 7111 DEMOCRACY BLVD  | RCRA-SQG                                    | 216                           | 0.041 | West  |
| EL643 / 8             | NORDSTROM INC, 623   | 7111 DEMOCRACY BLVD  | ECHO  | 216                           | 0.041 | West  |
| EL644 / 8             | NORDSTROM INC, 623   | 7111 DEMOCRACY BLVD  | FINDS                                       | 216                           | 0.041 | West  |
| 645 / 8               | OLD GEORGETOWN CLUB  | 9600 FERNWOOD ROAD   | FINDS, ECHO                                 | 216                           | 0.041 | South |
| 646 / 10              |                      | 8209 TOMLINSON AVE   | MD LEAD                                     | 219                           | 0.041 | South |
| 647 / 4               |                      | 14 MARWOOD COURT     | MD LEAD                                     | 219                           | 0.041 | WSW   |
| 648 / 10              |                      | 8206 STONE TRAIL     | MD LEAD                                     | 221                           | 0.042 | North |
| 649 / 5               |                      | 12214 GREENLEAF AVE  | MD LEAD                                     | 222                           | 0.042 | SSW   |
| 650 / 1               | RIO AT WASHINGTONIAN | 9811 WASHINGTON BLVD | MD HIST UST                                 | 223                           | 0.042 | SW    |
| 651 / 1               | DATA MEASUREMENT COR | 15884 GAITHER DR     | RCRA-SQG, FINDS, ECHO                       | 224                           | 0.042 | NE    |
| EQ652 / 2             | COMMERCIAL           | 9030 COMPRINT COURT  | MD ASBESTOS                                 | 225                           | 0.043 | SSE   |
| EQ653 / 2             | COMPRINT CORP        | 9030 COMPRINT CT     | MD OCPCASES                                 | 225                           | 0.043 | SSE   |
| EQ654 / 2             | EURO MOTORCARS COLLI | 9030 COMPRINT COURT  | RCRA-VSQQ, FINDS, ECHO, NY MANIFEST         | 225                           | 0.043 | SSE   |
| 655 / 8               |                      | 9607 SINGLETON DR    | MD LEAD                                     | 227                           | 0.043 | South |
| FA656 / 1             |                      | 100 DUVALL LANE      | MD LEAD                                     | 234                           | 0.044 | NE    |
| FA657 / 1             |                      | 100 DUVALL LANE      | MD LEAD                                     | 234                           | 0.044 | NE    |
| FA658 / 1             |                      | 100 DUVALL LANE      | MD LEAD                                     | 234                           | 0.044 | NE    |
| 659 / 6               |                      | 7023 TILDEN LANE     | MD LEAD                                     | 235                           | 0.045 | ENE   |
| FB660 / 8             |                      | 9614 SINGLETON       | MD LEAD                                     | 238                           | 0.045 | SSW   |
| FB661 / 8             |                      | 9616 SINGLETON DRIVE | MD LEAD                                     | 238                           | 0.045 | SSW   |
| FB662 / 8             |                      | 9616 SINGLETON DRIVE | MD LEAD                                     | 238                           | 0.045 | SSW   |
| 663 / 4               | ANDREW'S RIDGE APART | 15245 SHADY GROVE RO | FINDS, ECHO                                 | 239                           | 0.045 | ESE   |

# MAPPED SITES SUMMARY

Target Property:  
I-495/I-270  
ROCKVILLE, MD 20850

| MAP ID /<br>FOCUS MAP | SITE NAME            | ADDRESS              | DATABASE ACRONYMS              | DIST (ft. & mi.)<br>DIRECTION |
|-----------------------|----------------------|----------------------|--------------------------------|-------------------------------|
| DZ664 / 8             |                      | 9528 STARMONT ROAD   | MD LEAD                        | 240 0.045 South               |
| FA665 / 1             |                      | 102 DUVALL LANE      | MD LEAD                        | 242 0.046 NE                  |
| FC666 / 4             |                      | 650 AZALEA DRIVE     | MD LEAD                        | 242 0.046 ENE                 |
| FC667 / 4             |                      | 638 AZALEA DRIVE     | MD LEAD                        | 242 0.046 ENE                 |
| 668 / 8               | GRIFFITH CONSUMERS - | 7207 THOMAS BRANCH D | MD OCPCASES                    | 243 0.046 NNW                 |
| EG669 / 5             |                      | 13 GROVEPOINT CT     | MD LEAD                        | 247 0.047 West                |
| FA670 / 1             |                      | 104 DUVAL LN         | MD LEAD                        | 249 0.047 NE                  |
| FA671 / 1             |                      | 104 DUVALL LANE      | MD LEAD                        | 249 0.047 NE                  |
| FA672 / 1             |                      | 104 DUVAL LANE       | MD LEAD                        | 249 0.047 NE                  |
| FA673 / 1             |                      | 104 DUVALL LANE      | MD LEAD                        | 249 0.047 NE                  |
| FA674 / 1             |                      | 104 DUVALL LANE      | MD LEAD                        | 249 0.047 NE                  |
| ES675 / 3             | SHADY GROVE EXECUTIV | 9200 CORPORATE BOULE | MD UST, MD Financial Assurance | 252 0.048 SSW                 |
| ES676 / 3             | SHADY GROVE EXECUTIV | 9200 CORPORATE BLVD  | MD HIST UST                    | 252 0.048 SSW                 |
| FD677 / 4             |                      | 107 NE LSON ST       | MD LEAD                        | 253 0.048 NNE                 |
| ES678 / 3             | SHADY GROVE EXECUTIV | 9210 CORPORATE BLVD  | MD OCPCASES                    | 253 0.048 SSW                 |
| ES679 / 3             | SHADY GROVE EXECUTIV | 9210 CORPORATE BLVD  | MD HIST UST                    | 253 0.048 SSW                 |
| ES680 / 3             | SHADY GROVE EXECUTIV | 9210 CORPORATE BOULE | MD UST, MD Financial Assurance | 253 0.048 SSW                 |
| FA681 / 1             |                      | 106 DUVALL LANE      | MD LEAD                        | 257 0.049 NE                  |
| ES682 / 3             | IBM FEDERAL SYSTEMS  | 9201 CORPORATE BOULE | RCRA NonGen / NLR, FINDS, ECHO | 257 0.049 West                |
| ES683 / 3             | SHADY GROVE EXECUTIV | 9201 CORPORATE BUILD | MD UST, MD Financial Assurance | 257 0.049 West                |
| ES684 / 3             | SHADY GROVE EXECUTIV | 9201 CORPORATE BLDG  | MD OCPCASES                    | 257 0.049 West                |
| FC685 / 4             |                      | 662 AZALEA DRIVE     | MD LEAD                        | 258 0.049 NE                  |
| FE686 / 5             |                      | 12265 GREENLEAF AVE  | MD LEAD                        | 258 0.049 SW                  |
| FC687 / 4             |                      | 618 AZALEA DRIVE     | MD LEAD                        | 259 0.049 ENE                 |
| FC688 / 4             |                      | 670 AZALEA DRIVE     | MD LEAD                        | 260 0.049 ENE                 |
| EP689 / 12            |                      | 9320 CEDAR LN        | MD LEAD                        | 260 0.049 South               |
| 690 / 4               | REALTY ASSOC PROPERT | 1801 RESEARCH BLVD   | MD OCPCASES                    | 261 0.049 WSW                 |
| FE691 / 5             |                      | 12269 GREENLEAF AVE  | MD LEAD                        | 262 0.050 SW                  |
| FC692 / 4             |                      | 684 AZALEA DRIVE     | MD LEAD                        | 263 0.050 ENE                 |
| FF693 / 12            |                      | 9323 CEDAR LN        | MD LEAD                        | 263 0.050 South               |
| FF694 / 12            |                      | 9323 CEDAR LANE      | MD LEAD                        | 263 0.050 South               |
| FA695 / 1             |                      | 108 DUVALL LN        | MD LEAD                        | 264 0.050 NE                  |
| FA696 / 1             |                      | 108 DUVALL LANE      | MD LEAD                        | 264 0.050 NE                  |
| FD697 / 4             | WOODLEY GARDENS CLEA | 113 NELSON AVE       | EDR Hist Cleaner               | 272 0.052 NE                  |
| FG698 / 4             | 4 RESEARCH PLACE     | 4 RESEARCH PLACE     | MD ASBESTOS                    | 273 0.052 WSW                 |
| FG699 / 4             | J T C ENVIRONMENTAL  | 4 RESEARCH PLACE SUI | RCRA NonGen / NLR, FINDS, ECHO | 273 0.052 WSW                 |
| FG700 / 4             | RESEARCH PLACE, 4    | 4 RESEARCH PLACE     | US AIRS, FINDS, ECHO           | 273 0.052 WSW                 |
| FA701 / 1             |                      | 110 DUVALL LN        | MD LEAD                        | 274 0.052 NE                  |
| FA702 / 1             |                      | 110 DUVALL LN        | MD LEAD                        | 274 0.052 NE                  |



# MAPPED SITES SUMMARY

Target Property:  
I-495/I-270  
ROCKVILLE, MD 20850

| MAP ID /<br>FOCUS MAP | SITE NAME            | ADDRESS              | DATABASE ACRONYMS                           | DIST (ft. & mi.)<br>DIRECTION |
|-----------------------|----------------------|----------------------|---|-------------------------------|
| FA703 / 1             |                      | 110 DUVALL LANE      | MD LEAD                                     | 274 0.052 NE                  |
| FA704 / 1             |                      | 110 DUVALL LANE      | MD LEAD                                     | 274 0.052 NE                  |
| FH705 / 4             | OPTEX COMMUNICATIONS | 2 RESEARCH COURT SUI | FINDS                                       | 274 0.052 WSW                 |
| FH706 / 4             | RESEARCH COURT, 2    | 2 RESEARCH COURT     | RCRA-VSQQ, US AIRS, FINDS, ECHO             | 274 0.052 WSW                 |
| 707 / 10              |                      | 7716 GROTON ROAD     | MD LEAD                                     | 275 0.052 WNW                 |
| 708 / 8               | PETER BLACK RESIDENC | 10805 MAZWOOD PLACE  | MD OCPCASES                                 | 275 0.052 NNW                 |
| FI709 / 4             |                      | 710 AZALEA DR        | MD LEAD                                     | 280 0.053 ENE                 |
| FA710 / 1             |                      | 112 DUVALL LANE      | MD LEAD                                     | 281 0.053 NE                  |
| FA711 / 1             |                      | 112 DUVALL LN        | MD LEAD                                     | 281 0.053 NE                  |
| FA712 / 1             |                      | 112 DUVALL LANE      | MD LEAD                                     | 281 0.053 NE                  |
| FI713 / 4             |                      | 712 AZALEA DRIVE     | MD LEAD                                     | 282 0.053 ENE                 |
| FJ714 / 5             | MONTGOMERY COUNTY PO | 1451 SEVEN LOCKS RD  | RCRA-SQG, FINDS, ECHO, NY MANIFEST          | 287 0.054 SW                  |
| 715 / 3               | MARRIOTT CORPORATION | 15710 SHADY GROVE    | FTTS, HIST FTTS                             | 287 0.054 SSW                 |
| FI716 / 4             |                      | 726 AZALEA DR        | MD LEAD                                     | 287 0.054 East                |
| FI717 / 4             |                      | 720 AZALEA DRIVE     | MD LEAD                                     | 288 0.055 East                |
| FK718 / 4             | CALCULON BUILDING    | 1301 PICCARD DR      | MD OCPCASES, MD HIST UST                    | 288 0.055 North               |
| FK719 / 4             | DEPT OF HEALTH MEDIC | 1301 PICARD RD       | MD OCPCASES                                 | 288 0.055 North               |
| FK720 / 4             | HEALTH & HUMAN SERVI | 1301 PICCARD DRIVE   | MD UST, MD Financial Assurance              | 288 0.055 North               |
| FK721 / 4             | GUDE PICCARD PARTNER | 1301 PICCARD DRIVE   | US AIRS, FINDS, ECHO                        | 288 0.055 North               |
| FA722 / 1             |                      | 114 DUVALL LANE      | MD LEAD                                     | 289 0.055 NE                  |
| 723 / 5               | BHALLA RESIDENCE     | 20 FARM HAVEN CT     | MD OCPCASES                                 | 292 0.055 NNE                 |
| 724 / 8               | NEIL MARQUHARDT      | 6104 WAYSIDE DR      | MD OCPCASES                                 | 293 0.055 NNE                 |
| FA725 / 1             | FIRESIDE PARKING LOT | 116 DUVALL LN        | MD HIST UST                                 | 297 0.056 NE                  |
| FA726 / 1             | FIRESIDE CONDOMINIUM | 116 DUVALL LANE      | MD OCPCASES, MD UST, MD Financial Assura... | 297 0.056 NE                  |
| FA727 / 1             | FIRESIDE CONDOMINIUM | 116 DUVALL LANE      | US AIRS, FINDS, ECHO                        | 297 0.056 NE                  |
| 728 / 9               |                      | 4705 BROAD BROOK DR  | MD LEAD                                     | 299 0.057 SW                  |
| 729 / 10              |                      | 7835 RIVER ROAD      | MD LEAD                                     | 299 0.057 NW                  |
| EJ730 / 2             | GENERAL CONSTRUCTION | 9075 COMPRINT COURT  | MD OCPCASES, MD UST, MD Financial Assura... | 300 0.057 SSW                 |
| EJ731 / 2             | BIALEK MEDICAL       | 9075 COMPRINT CT     | MD HIST UST                                 | 300 0.057 SSW                 |
| EJ732 / 2             | BIALEK'S MEDICAL ART | 9075 COMPRINT COURT  | US AIRS, FINDS, ECHO                        | 300 0.057 SSW                 |
| 733 / 8               |                      | 9705 BARISTER COURT  | ERNS  | 301 0.057 South               |
| FA734 / 1             |                      | 118 DUVALL LN        | MD LEAD                                     | 304 0.058 NE                  |
| FA735 / 1             |                      | 118 DUVALL LANE      | MD LEAD                                     | 304 0.058 NE                  |
| 736 / 10              |                      | 8209 STONE TRAIL DRI | MD LEAD                                     | 307 0.058 NNW                 |
| 737 / 9               |                      | 5225 POOKS HILL N    | MD LEAD                                     | 311 0.059 West                |
| FL738 / 8             | WINDERMERE POOL      | 6360 WINDERMERE CIRC | MD UST, MD Financial Assurance              | 312 0.059 North               |
| FL739 / 8             | WINDERMERE HOMEOWNER | 6360 WINDERMERE CIRC | MD OCPCASES                                 | 312 0.059 North               |
| FA740 / 1             |                      | 120 DUVALL LANE      | MD LEAD                                     | 312 0.059 NE                  |
| FM741 / 4             |                      | 760 AZALEA DR        | MD LEAD                                     | 320 0.061 ENE                 |

# MAPPED SITES SUMMARY

Target Property:  
I-495/I-270  
ROCKVILLE, MD 20850

| MAP ID /<br>FOCUS MAP | SITE NAME            | ADDRESS              | DATABASE ACRONYMS                           | DIST (ft. & mi.)<br>DIRECTION |
|-----------------------|----------------------|----------------------|---|-------------------------------|
| 742 / 5               |                      | 4 WOODSEND PLACE     | MD LEAD                                     | 320 0.061 SW                  |
| FA743 / 1             |                      | 122 DUVALL LANE      | MD LEAD                                     | 320 0.061 NE                  |
| FA744 / 1             |                      | 122 DUVAL LANE       | MD LEAD                                     | 320 0.061 NE                  |
| 745 / 10              |                      | 8308 TOMLINSON AVE   | MD LEAD                                     | 321 0.061 SSE                 |
| 746 / 10              |                      | 8409 OLD SEVEN LOCKS | MD LEAD                                     | 322 0.061 West                |
| FN747 / 5             | GEICO                | 2800 TOWER OAKS BLVD | RCRA-SQG, FINDS, ECHO                       | 323 0.061 ESE                 |
| FN748 / 5             | GEICO                | 2800 TOWER OAKS BLVD | PA MANIFEST                                 | 323 0.061 ESE                 |
| 749 / 14              | KAREN MOORE RESIDENC | 8521 CARLYNN DR      | MD OCPCASES                                 | 325 0.062 SE                  |
| FO750 / 2             | HORIZON DISTRIBUTORS | 16031 INDUSTRIAL DRI | RCRA-SQG, MD OCPCASES, MD HIST UST, US A..  | 325 0.062 SSW                 |
| FO751 / 2             | G. L. CORNELL COMPAN | 16031 INDUSTRIAL DRI | MD UST, MD Financial Assurance              | 325 0.062 SSW                 |
| 752 / 1               |                      | 579 SUMMIT HALL RD   | MD LEAD                                     | 325 0.062 NE                  |
| FP753 / 4             | MCSHEA PROPERTY      | 1901 RESEARCH BLVD   | MD OCPCASES, MD HIST UST                    | 326 0.062 South               |
| FP754 / 4             | MCSHEA PROPERTY      | 1901 RESEARCH BLVD.  | MD UST, MD Financial Assurance              | 326 0.062 South               |
| 755 / 4               | QUALITY SUITES - SHA | 3 RESEARCH COURT     | FINDS                                       | 328 0.062 SW                  |
| FA756 / 1             |                      | 124 DUVALL LANE      | MD LEAD                                     | 328 0.062 NE                  |
| 757 / 5               |                      | 12287 GREENLEAF AVE  | MD LEAD                                     | 329 0.062 SW                  |
| EY758 / 4             |                      | 735 ANDERSON AVE     | MD LEAD                                     | 330 0.062 ENE                 |
| 759 / 1               | SEMIX INC            | 15801 GAITHER RD     | RCRA NonGen / NLR, FINDS, ECHO, NY MANIF... | 330 0.062 NNE                 |
| FQ760 / 1             | TARGET #T1193        | 25 GRAND CORNER AVEN | MD MANIFEST                                 | 333 0.063 SSE                 |
| FQ761 / 1             | TARGET STORE T1193   | 25 GRAND CORNER AVEN | FINDS                                       | 333 0.063 SSE                 |
| FQ762 / 1             | TARGET STORE T1193   | 25 GRAND CORNER AVEN | RCRA-LQG                                    | 333 0.063 SSE                 |
| FQ763 / 1             | TARGET STORE 1193    | 25 GRAND CORNER AVE  | PA MANIFEST                                 | 333 0.063 SSE                 |
| FQ764 / 1             | TARGET STORE T1193   | 25 GRAND CORNER AVEN | ECHO  | 333 0.063 SSE                 |
| 765 / 1               | RIO GRANDE CAFE      | 231 RIO BOULEVARD    | FINDS                                       | 333 0.063 SSW                 |
| 766 / 10              | JAMES WORLEY         | 8021 THORNLEY CT     | MD OCPCASES                                 | 333 0.063 NW                  |
| FC767 / 4             |                      | 603 AZALEA DRIVE     | MD LEAD                                     | 338 0.064 ENE                 |
| FR768 / 4             |                      | 3 LOCHNESS COURT     | MD LEAD                                     | 340 0.064 West                |
| FM769 / 4             |                      | 774 AZALEA DRIVE     | MD LEAD                                     | 341 0.065 ENE                 |
| FF770 / 12            |                      | 9321 CEDAR LANE      | MD LEAD                                     | 342 0.065 South               |
| FS771 / 8             | HOME DEPOT USA HD257 | 7111 WESTLAKE TERR   | RCRA NonGen / NLR                           | 342 0.065 West                |
| FS772 / 8             | HOME DEPOT #HD2509   | 7111 WESTLAKE TERRAC | MD MANIFEST                                 | 342 0.065 West                |
| FS773 / 8             | HOME DEPOT HD2509    | 7111 WESTLAKE TERR   | RCRA-SQG                                    | 342 0.065 West                |
| FS774 / 8             | HOME DEPOT 2509      | 7111 WESTLAKE TERRAC | PA MANIFEST                                 | 342 0.065 West                |
| FS775 / 8             | HOME DEPOT HD2509    | 7111 WESTLAKE TERR   | FINDS, ECHO                                 | 342 0.065 West                |
| FS776 / 8             | HOME DEPOT 2574      | 7111 WESTLAKE TERR   | FINDS, ECHO                                 | 342 0.065 West                |
| FS777 / 8             | SEARS ROEBUCK - 7111 | 7111 WESTLAKE TERRAC | US AIRS, FINDS, ECHO                        | 342 0.065 West                |
| FS778 / 8             | HECHINGER SITE \ MON | 7111 WESTLAKE TERRAC | MD OCPCASES, MD HIST UST                    | 342 0.065 West                |
| FS779 / 8             | HECHINGER            | 7111 WESTLAKE TERRAC | MD UST, MD Financial Assurance              | 342 0.065 West                |
| FA780 / 1             |                      | 128 DUVALL LANE      | MD LEAD                                     | 343 0.065 NE                  |

# MAPPED SITES SUMMARY

Target Property:  
I-495/I-270  
ROCKVILLE, MD 20850

| MAP ID /<br>FOCUS MAP | SITE NAME            | ADDRESS              | DATABASE ACRONYMS                           | DIST (ft. & mi.)<br>DIRECTION |
|-----------------------|----------------------|----------------------|---|-------------------------------|
| FA781 / 1             |                      | 128 DUVALL LANE      | MD LEAD                                     | 343 0.065 NE                  |
| FI782 / 4             |                      | 621 AZALEA DRIVE     | ERNS  | 344 0.065 ENE                 |
| FI783 / 4             |                      | 623 AZALEA DRIVE     | MD LEAD                                     | 345 0.065 ENE                 |
| 784 / 8               | NEWBOLD DR, 6816     | 6816 NEWBOLD DR      | MD ASBESTOS                                 | 345 0.065 South               |
| FT785 / 4             |                      | 34 CHANTILLY COURT   | MD LEAD                                     | 347 0.066 WSW                 |
| FU786 / 4             | BEST WESTERN - ROCKV | 1251 WEST MONTGOMERY | FINDS, ECHO                                 | 347 0.066 WNW                 |
| FU787 / 4             | BEST WESTERN         | 1251 WEST MONTGOMERY | MD NPDES                                    | 347 0.066 WNW                 |
| FU788 / 4             | RAMADA INN - ROCKVI  | 1251 MONTGOMERY AVEN | US AIRS, FINDS, ECHO                        | 347 0.066 WNW                 |
| FV789 / 4             | PEPCO SPILL          | 1396 PICCARD DR      | MD OCPCASES                                 | 348 0.066 ESE                 |
| FV790 / 4             | KAISER PERMANENTE SH | 1396 PICCARD DR      | RCRA-VSQQ, FINDS, ECHO                      | 348 0.066 ESE                 |
| FV791 / 4             | SHADY GROVE HOSPITAL | 1396 PICARD DRIVE    | MD MANIFEST                                 | 348 0.066 ESE                 |
| 792 / 4               |                      | 36 MARWOOD CT        | MD LEAD                                     | 348 0.066 SW                  |
| 793 / 9               |                      | 4802 BROAD BROOK DR  | MD LEAD                                     | 349 0.066 WSW                 |
| 794 / 10              |                      | 7510 SHADYWOOD RD    | MD LEAD                                     | 350 0.066 WNW                 |
| FA795 / 1             |                      | 130 DUVALL LANE      | MD LEAD                                     | 352 0.067 NE                  |
| FA796 / 1             |                      | 130 DUVALL LANE      | MD LEAD                                     | 352 0.067 NE                  |
| 797 / 10              |                      | 7401 MACKENZIE CT    | MD LEAD                                     | 355 0.067 North               |
| FB798 / 8             |                      | 5903 KINGSFORD PL    | MD LEAD                                     | 358 0.068 SSW                 |
| 799 / 12              |                      | 9307 PARKHILL TERR   | MD LEAD                                     | 359 0.068 SSW                 |
| FA800 / 1             |                      | 132 DUVALL LANE      | MD LEAD                                     | 359 0.068 NE                  |
| FA801 / 1             |                      | 132 DUVALL LANE      | MD LEAD                                     | 359 0.068 NE                  |
| FW802 / 5             |                      | 13 LAWNGATE CT       | MD LEAD                                     | 362 0.069 WSW                 |
| 803 / 4               |                      | 228 PENDER PLACE     | MD LEAD                                     | 362 0.069 WSW                 |
| FJ804 / 5             | ROCKVILLE POLICE STA | 1401 SEVEN LOCKS RD  | MD OCPCASES                                 | 362 0.069 SW                  |
| FM805 / 4             |                      | 786 AZALEA DRIVE     | MD LEAD                                     | 363 0.069 ENE                 |
| FM806 / 4             |                      | 754 AZALEA DRIVE     | MD LEAD                                     | 366 0.069 ENE                 |
| FF807 / 12            |                      | 9318 CEDAR LANE      | MD LEAD                                     | 366 0.069 South               |
| FX808 / 4             | WOODLEY GARDENS ELEM | 1150 CARNATION DR    | MD OCPCASES, MD HIST UST, MD ASBESTOS       | 366 0.069 ENE                 |
| FX809 / 4             | ROCKVILLE SENIOR CEN | 1150 CARNATION DRIVE | MD UST, MD HIST UST, MD Financial Assura... | 366 0.069 ENE                 |
| FX810 / 4             | WOODLEY GARDENS ELEM | 1150 CARNATION DRIVE | US AIRS, FINDS, ECHO                        | 366 0.069 ENE                 |
| FA811 / 1             |                      | 134 DUVALL LANE      | MD LEAD                                     | 367 0.070 NE                  |
| FA812 / 1             |                      | 134 DUVALL LANE      | MD LEAD                                     | 367 0.070 NE                  |
| 813 / 10              |                      | 7037 BARKWATER COURT | MD LEAD                                     | 368 0.070 SSE                 |
| 814 / 10              | ARROWOOD RD-7505     | 7505 ARROWOOD RD.    | MD ASBESTOS                                 | 369 0.070 SE                  |
| FY815 / 12            |                      | 9319 E PARKHILL DRIV | MD LEAD                                     | 370 0.070 SSE                 |
| 816 / 8               |                      | 6411 HOLLINS DR      | MD LEAD                                     | 371 0.070 SSE                 |
| FA817 / 1             |                      | 136 DUVALL LANE      | MD LEAD                                     | 375 0.071 NE                  |
| FA818 / 1             |                      | 136 DUVALL LN        | MD LEAD                                     | 375 0.071 NE                  |
| FA819 / 1             |                      | 136 DUVAL LANE       | MD LEAD                                     | 375 0.071 NE                  |

# MAPPED SITES SUMMARY

Target Property:  
I-495/I-270  
ROCKVILLE, MD 20850

| MAP ID /<br>FOCUS MAP | SITE NAME            | ADDRESS              | DATABASE ACRONYMS                           | DIST (ft. & mi.)<br>DIRECTION |
|-----------------------|----------------------|----------------------|---|-------------------------------|
| FA820 / 1             |                      | 136 DUVALL LANE      | MD LEAD                                     | 375 0.071 NE                  |
| FR821 / 4             |                      | 1404 GERARD ST       | MD LEAD                                     | 377 0.071 WSW                 |
| 822 / 8               |                      | 9606 WADSWORTH DRIVE | MD LEAD                                     | 377 0.071 SSE                 |
| FZ823 / 8             | WHITLEY PARK CONDOMI | 5450 WHITLEY PARK TE | MD UST, MD Financial Assurance              | 380 0.072 SE                  |
| FZ824 / 8             |                      | 5450 WHITLEY PARK TE | MD LEAD                                     | 380 0.072 SE                  |
| FZ825 / 8             | WHITLEY PARK CONDOMI | 5450 WHITLEY PARK TE | FINDS                                       | 380 0.072 SE                  |
| FZ826 / 8             |                      | 5450 WHITLLY PARK TE | MD LEAD                                     | 380 0.072 SE                  |
| GA827 / 4             |                      | 550 AZALEA DRIVE     | MD LEAD                                     | 381 0.072 ENE                 |
| FA828 / 1             |                      | 138 DUVALL LANE      | MD LEAD                                     | 382 0.072 NE                  |
| GB829 / 5             | PARK POTOMAC BUILDIN | 12435 PARK POTOMAC A | MD INST CONTROL, MD LRP                     | 385 0.073 WSW                 |
| GC830 / 4             | KARMA HOUSE          | 175 WATTS BRANCH PAR | MD OCPCASES, MD UST, MD Financial Assura... | 388 0.073 SSW                 |
| GC831 / 4             | KARMA HOUSE          | 175 WATTS BRANCH PKW | MD HIST UST                                 | 388 0.073 SSW                 |
| GD832 / 1             | CHEVRON              | 10003 FIELDS DRIVE   | ICIS, US AIRS, FINDS, ECHO                  | 388 0.073 South               |
| GD833 / 1             | WASHINGTONIAN W-EXPR | 10003 FIELDS ROAD    | MD OCPCASES, MD UST, MD Financial Assura... | 388 0.073 South               |
| GD834 / 1             | WASHINGTONIAN CLEANE | 10003 FIELDS RD      | EDR Hist Cleaner                            | 388 0.073 South               |
| GD835 / 1             | MID-ATLANTIC PETRO P | 10003 FIELDS RD STE  | EDR Hist Auto                               | 388 0.073 South               |
| FY836 / 12            |                      | 9312 E PARKHILL DRIV | MD LEAD                                     | 388 0.073 South               |
| GE837 / 1             | NORTHROP GRUMMAN SYS | 9318 GAITHER ROAD    | FINDS, ECHO                                 | 392 0.074 NNE                 |
| GE838 / 1             | NORTHROP GRUMMAN ELE | 9318 GAITHER RD      | MD NPDES                                    | 392 0.074 NNE                 |
| GE839 / 1             | NORTHROP GRUMMAN SYS | 9318 GAITHER RD      | RCRA NonGen / NLR                           | 392 0.074 NNE                 |
| FP840 / 4             | AMERICAN TRADING & P | 1860 RESEARCH BOULEV | US AIRS, FINDS, ECHO                        | 393 0.074 SSW                 |
| 841 / 4               |                      | 1403 GERARD ST       | MD LEAD                                     | 398 0.075 WSW                 |
| GA842 / 4             |                      | 542 AZALEA DR        | MD LEAD                                     | 399 0.076 ENE                 |
| 843 / 5               |                      | 1197 POTOMAC VALLEY  | MD LEAD                                     | 400 0.076 ESE                 |
| GF844 / 9             |                      | 4829 BROADBROOK DR   | MD LEAD                                     | 401 0.076 SW                  |
| GF845 / 9             |                      | 4829 BROAD BROOK DRI | MD LEAD                                     | 401 0.076 SW                  |
| GG846 / 10            | TRI-STATE STONE CO.  |                      | MINES MRDS                                  | 409 0.077 WNW                 |
| 847 / 6               | HUDDLESTON MINE      |                      | MINES MRDS                                  | 409 0.077 East                |
| GH848 / 5             | HOTEL CUSTOM DRY CLE | 22 WOODSEND PL       | EDR Hist Cleaner                            | 411 0.078 SW                  |
| GG849 / 10            | TRI-STATE STONE COMP |                      | MINES MRDS                                  | 413 0.078 WNW                 |
| GI850 / 9             |                      | 5225 POOKS HRD       | MD LEAD                                     | 418 0.079 WSW                 |
| GJ851 / 5             | MONTROSE OFFICE PARK | 3200 TOWER OAKS BOUL | MD UST, MD Financial Assurance              | 421 0.080 North               |
| GJ852 / 5             | MONTROSE OFFICE PARK | 3200 TOWER OAKS BLVD | MD OCPCASES, MD HIST UST                    | 421 0.080 North               |
| GK853 / 2             | HOME DEPOT #HD2550   | 15740 SHADY GROVE RD | FINDS, PA MANIFEST                          | 421 0.080 NNW                 |
| GK854 / 2             | BECHTEL POWER CORP.  | 15740 SHADY GROVE RO | MD UST, MD Financial Assurance              | 421 0.080 NNW                 |
| GK855 / 2             | HOME DEPOT #HD2550   | 15740 SHADY GROVE RO | MD MANIFEST                                 | 421 0.080 NNW                 |
| GK856 / 2             | HOME DEPOT #HD2550   | 15740 SHADY GROVE RD | ECHO  | 421 0.080 NNW                 |
| GK857 / 2             | HOME DEPOT #HD2550   | 15740 SHADY GROVE RD | RCRA-SQG                                    | 421 0.080 NNW                 |
| GK858 / 2             | BECHTEL POWER CORP.  | 15740 SHADY GROVE RD | MD HIST UST                                 | 421 0.080 NNW                 |



# MAPPED SITES SUMMARY

## Target Property:

I-495/I-270

ROCKVILLE, MD 20850

| MAP ID /<br>FOCUS MAP | SITE NAME            | ADDRESS              | DATABASE ACRONYMS                  | DIST (ft. & mi.)<br>DIRECTION |
|-----------------------|----------------------|----------------------|------------------------------------|-------------------------------|
| FT859 / 4             |                      | 219 WATTS BRANCH PKW | MD LEAD                            | 426 0.081 WSW                 |
| GL860 / 10            |                      | 7028 HEATHERHILL ROA | MD LEAD                            | 428 0.081 ESE                 |
| GL861 / 10            |                      | 7028 HEATHER HILL RO | MD LEAD                            | 428 0.081 ESE                 |
| GA862 / 4             |                      | 530 AZALEA DR        | MD LEAD                            | 428 0.081 ENE                 |
| GM863 / 8             |                      | 9615 MONTGOMERY DRIV | MD LEAD                            | 431 0.082 SSE                 |
| GN864 / 2             | KODAK PROCESSING LAB | 1 CHOKE CHERRY ROAD  | RCRA-SQG, FINDS, ECHO              | 433 0.082 NE                  |
| GN865 / 2             | JBG/1 CHOKE CHERRY,  | 1 CHOKE CHERRY RD    | MD OCPCASES, MD NPDES              | 433 0.082 NE                  |
| GO866 / 4             | WEST, JULIUS MIDDLE  | 651 GREAT FALLS ROAD | RCRA-VSQG, US AIRS, FINDS, ECHO    | 434 0.082 NW                  |
| GO867 / 4             | JULIUS WEST MIDDLE S | 651 GREAT FALLS RD   | MD OCPCASES                        | 434 0.082 NW                  |
| GO868 / 4             | JULIUS WEST MIDDLE S | 651 GREAT FALLS ROAD | MD UST, MD Financial Assurance     | 434 0.082 NW                  |
| 869 / 4               | HEALTH PHYSICS SERVI | 1350 PICCARD DRIVE,  | MLTS                               | 436 0.083 ENE                 |
| 870 / 4               | HAZELTON LABORATORIE | 1370 PICCARD DRIVE   | FTTS, HIST FTTS                    | 439 0.083 ENE                 |
| GI871 / 9             |                      | 5225 POOKS ROAD      | MD LEAD                            | 439 0.083 SSE                 |
| GI872 / 9             |                      | 5225 POOKS H S       | MD LEAD                            | 439 0.083 SSE                 |
| GI873 / 9             |                      | 5225 POOKS HROAD     | MD LEAD                            | 439 0.083 SSE                 |
| GI874 / 9             |                      | 5225 POOHS HILL RD   | MD LEAD                            | 439 0.083 SSE                 |
| 875 / 5               |                      | 1 GROVEPOINT COURT   | MD LEAD                            | 439 0.083 West                |
| GE876 / 1             | OPTELECOM INC        | 9300 GAITHER RD      | RCRA NonGen / NLR, FINDS, ECHO     | 439 0.083 NE                  |
| FT877 / 4             |                      | 238 WATTS BRANCH PKY | MD LEAD                            | 439 0.083 WSW                 |
| GP878 / 4             |                      | 828 AZALEA DRIVE     | MD LEAD                            | 441 0.084 ENE                 |
| FM879 / 4             |                      | 747 AZALEA DR        | MD LEAD                            | 442 0.084 ENE                 |
| FM880 / 4             |                      | 749 AZALEA DRIVE     | MD LEAD                            | 444 0.084 ENE                 |
| 881 / 10              |                      | 7617 CARTERET ROAD   | MD LEAD                            | 444 0.084 WNW                 |
| GQ882 / 4             | A.R.E. ACQUISITIONS, | 1330 PICCARD DRIVE   | ICIS, US AIRS                      | 445 0.084 ENE                 |
| GQ883 / 4             | MIDWEST RESEARCH INS | 1330 PICCARD AVENUE  | PA MANIFEST                        | 445 0.084 ENE                 |
| GQ884 / 4             | BIOTECHNOLOGY RESEAR | 1330 PICCARD DR      | MD OCPCASES, MD HIST UST, MD NPDES | 445 0.084 ENE                 |
| GQ885 / 4             | CHAMPIONS ONCOLOGY,  | 1330 PICCARD DR, STE | ECHO                               | 445 0.084 ENE                 |
| GQ886 / 4             | PROMETIC BIOTHERAPEU | 1330 PICCARD DR 2ND  | RCRA-VSQG, FINDS, NJ MANIFEST      | 445 0.084 ENE                 |
| GQ887 / 4             | ARE ACQUISITION, LLC | 1330 PICCARD DRIVE   | MD UST, MD Financial Assurance     | 445 0.084 ENE                 |
| GQ888 / 4             | ALEXANDER REAL ESTAT | 1330 PICCARD DRIVE   | FINDS                              | 445 0.084 ENE                 |
| GQ889 / 4             | PROMETIC BIOTHERAPEU | 1330 PICCARD DR 2ND  | ECHO                               | 445 0.084 ENE                 |
| GQ890 / 4             | BIOQUAL, INC         | 1330 PICCARD DR, STE | RCRA-VSQG, FINDS, ECHO             | 445 0.084 ENE                 |
| GQ891 / 4             | BIOQUAL              | 1330 PICCARD DR      | PA MANIFEST                        | 445 0.084 ENE                 |
| GQ892 / 4             | HAZELTON LABORATORIE | 1330 PICCARD DR      | RCRA NonGen / NLR                  | 445 0.084 ENE                 |
| GQ893 / 4             | TIBOTEC INCORPORATED | 1330 PICCARD DRIVE   | FINDS                              | 445 0.084 ENE                 |
| GQ894 / 4             | MARS SYMBIOSCIENCE   | 1330 PICCARD DR      | FINDS, ECHO                        | 445 0.084 ENE                 |
| GQ895 / 4             | MRIGLOBAL-ROCKVILLE  | 1330 PICCARD DR      | RCRA-VSQG                          | 445 0.084 ENE                 |
| GQ896 / 4             | MIDWEST RESEARCH INS | 1330 PICCARD DR      | FINDS, ECHO                        | 445 0.084 ENE                 |
| GQ897 / 4             | MARS SYMBIOSCIENCE   | 1330 PICCARD DR      | RCRA-SQG, FINDS, ECHO              | 445 0.084 ENE                 |

# MAPPED SITES SUMMARY

## Target Property:

I-495/I-270

ROCKVILLE, MD 20850

| MAP ID /<br>FOCUS MAP | SITE NAME            | ADDRESS              | DATABASE ACRONYMS              | DIST (ft. & mi.)<br>DIRECTION |
|-----------------------|----------------------|----------------------|--------------------------------|-------------------------------|
| GQ898 / 4             | MRI GLOBAL           | 1330 PICCARD DRIVE   | MD MANIFEST                    | 445 0.084 ENE                 |
| GQ899 / 4             | BENEVIR BIOPHARM, IN | 1330 PICCARD DR, STE | ECHO                           | 445 0.084 ENE                 |
| GQ900 / 4             | BENEVIR BIOPHARM, IN | 1330 PICCARD DR, STE | FINDS                          | 445 0.084 ENE                 |
| GQ901 / 4             | CHAMPIONS ONCOLOGY,  | 1330 PICCARD DR, STE | FINDS                          | 445 0.084 ENE                 |
| GQ902 / 4             | BENEVIR BIOPHARM, IN | 1330 PICCARD DR, STE | RCRA-SQG                       | 445 0.084 ENE                 |
| GQ903 / 4             | CHAMPIONS ONCOLOGY,  | 1330 PICCARD DR, STE | RCRA-SQG                       | 445 0.084 ENE                 |
| 904 / 8               |                      | 6420 HOLLINS DRIVE   | MD LEAD                        | 446 0.084 SE                  |
| FY905 / 12            |                      | 9317 E PARK HILL DRI | MD LEAD                        | 446 0.084 SSE                 |
| GR906 / 5             | ROYAL VALET          | 12525 PARK POTOMAC A | EDR Hist Cleaner               | 448 0.085 WSW                 |
| FM907 / 4             |                      | 753 AZALEA DR        | MD LEAD                        | 449 0.085 ENE                 |
| 908 / 10              | U.S. POSTAL SERVICE  | 7801 SEVEN LOCKS RD  | MD HIST UST                    | 449 0.085 WNW                 |
| FO909 / 1             | RIEGER COMMUNICATION | 16027 INDUSTRIAL DR  | RCRA-SQG, FINDS, ECHO          | 450 0.085 SSW                 |
| FM910 / 4             |                      | 755 AZALEA DRIVE     | MD LEAD                        | 451 0.085 ENE                 |
| 911 / 9               |                      | 9601 PARKWOOD DR     | MD LEAD                        | 451 0.085 NNE                 |
| 912 / 8               | ROBERT WAGNER SPILL  | 6228 MAZWOOD RD      | MD OCPCASES                    | 452 0.086 North               |
| GE913 / 1             |                      | 9315 GAITHER ROAD    | FINDS                          | 452 0.086 NNE                 |
| GE914 / 1             | PROMETIC BIOTHERAPEU | 9315 GAITHER RD      | RCRA NonGen / NLR              | 452 0.086 NNE                 |
| GE915 / 1             | PROMETIC BIOTHERAPEU | 9315 GAITHER RD      | FINDS, ECHO                    | 452 0.086 NNE                 |
| GE916 / 1             | AMERICAN RED CROSS   | 9313-19 GAITHER RD   | RCRA-SQG, NJ MANIFEST          | 452 0.086 NNE                 |
| GE917 / 1             | AMERICAN RED CROSS   | 9313-19 GAITHER RD   | FINDS, ECHO                    | 452 0.086 NNE                 |
| GJ918 / 5             | MONTROSE OFFICE PARK | 3202 TOWER OAKS BOUL | MD UST, MD Financial Assurance | 452 0.086 North               |
| GJ919 / 5             | MONTROSE OFFICE PARK | 3202 TOWER OAKS BLVD | MD OCPCASES, MD HIST UST       | 452 0.086 North               |
| 920 / 1               | DICK'S SPORTING GOOD | 2 GRAND CORNER AVE   | RCRA-VSQQ, FINDS, ECHO         | 456 0.086 WSW                 |
| GA921 / 4             |                      | 518 AZALEA DRIVE     | MD LEAD                        | 459 0.087 ENE                 |
| 922 / 8               | KINGSFORD PL 5909    | 5909 KINGSFORD PL    | MD ASBESTOS                    | 461 0.087 SSW                 |
| GM923 / 8             |                      | 9614 PAGE AVE        | MD LEAD                        | 462 0.087 SSE                 |
| 924 / 4               | ROCKVILLE NURSERY SC | 301 ADCLARE ROAD     | ICIS, FINDS                    | 464 0.088 ENE                 |
| 925 / 8               | SALMON RESIDENCE     | 6316 CAMEO CT        | MD OCPCASES                    | 467 0.088 NNE                 |
| GE926 / 1             | GUMPERT, FRANK PRINT | 9311 GAITHER RD      | RCRA-SQG, FINDS, ECHO          | 469 0.089 NNE                 |
| GS927 / 1             | CHEVRON              | 9401 FIELDS ROAD     | MD UST, MD Financial Assurance | 470 0.089 WNW                 |
| GS928 / 1             | REMED - 9401 FIELDS  | 9401 FIELDS ROAD     | US AIRS, FINDS, ECHO           | 470 0.089 WNW                 |
| GS929 / 1             | FIELDS CHEVRON       | 9401 FIELDS RD       | MD OCPCASES                    | 470 0.089 WNW                 |
| GP930 / 4             |                      | 769 32 769 C 1 AZALE | MD LEAD                        | 470 0.089 ENE                 |
| GP931 / 4             |                      | 769 AZALEA DRIVE     | MD LEAD                        | 470 0.089 ENE                 |
| GT932 / 1             | CHEMLAWN CORPORATION | 9230 GAITHER ROAD    | FINDS, ECHO                    | 470 0.089 NE                  |
| GT933 / 1             | CHEMLAWN CORP        | 9230 GAITHER RD      | RCRA-SQG                       | 470 0.089 NE                  |
| GH934 / 5             | CAROL SCHIRN RESIDEN | 2 WOODSEND PLACE     | MD OCPCASES                    | 471 0.089 SW                  |
| GU935 / 1             | GAITHERSBURG WASHING | 204 BOARDWALK PL     | FINDS                          | 472 0.089 SSW                 |
| GA936 / 4             |                      | 512 AZALEA DR        | MD LEAD                        | 475 0.090 ENE                 |

# MAPPED SITES SUMMARY

Target Property:  
I-495/I-270  
ROCKVILLE, MD 20850

| MAP ID /<br>FOCUS MAP | SITE NAME            | ADDRESS              | DATABASE ACRONYMS               | DIST (ft. & mi.)<br>DIRECTION |
|-----------------------|----------------------|----------------------|---------------------------------|-------------------------------|
| GV937 / 9             | HOLLINGSWORTH RENEE  | 4902 ASBURY LN       | EDR Hist Cleaner                | 477 0.090 SE                  |
| FU938 / 4             | SHELL - MOTIVA       | 1250 MONTGOMERY AVEN | FINDS, ECHO                     | 478 0.091 West                |
| FU939 / 4             | SHELL                | 1250 MONTGOMERY AVEN | MD RGA LUST                     | 478 0.091 West                |
| FU940 / 4             | SHELL                | 1250 W MONTGOMERY AV | MD OCPCASES                     | 478 0.091 West                |
| FU941 / 4             | SHELL                | 1250 W MONTGOMERY AV | MD OCPCASES                     | 478 0.091 West                |
| FU942 / 4             | SHELL                | 1250 MONTGOMERY RD   | MD RGA LUST                     | 478 0.091 West                |
| FU943 / 4             | 1250 W. MONTGOMERY A | 1250 W. MONTGOMERY A | HMIRS                           | 478 0.091 West                |
| FU944 / 4             | SHELL SERVICE STATIO | 1250 W MONTGOMERY AV | MD HIST UST                     | 478 0.091 West                |
| FU945 / 4             | SHELL                | 1250 MONTGOMERY RD.  | MD RGA LUST                     | 478 0.091 West                |
| FU946 / 4             | SHELL                | 1250 W MONTGOMERY AV | MD OCPCASES, MD HIST LUST       | 478 0.091 West                |
| FU947 / 4             | WOODMONT CORPORATION | 1250 W MONTGOMERY AV | EDR Hist Auto                   | 478 0.091 West                |
| FU948 / 4             | SHELL OIL COMPANY    | 1250 W. MONTGOMERY A | RCRA NonGen / NLR               | 478 0.091 West                |
| FU949 / 4             | WOODMONT SHELL #864  | 1250 W MONTGOMERY AV | MD OCPCASES, MD HIST LUST       | 478 0.091 West                |
| FU950 / 4             |                      | 1250 W MONTGOMERY AV | ERNS                            | 478 0.091 West                |
| FU951 / 4             | SHELL (PEH #864)     | 1250 W MONTGOMERY AV | MD OCPCASES                     | 478 0.091 West                |
| FU952 / 4             | SHELL - MOTIVA       | 1250 WEST MONTGOMERY | US AIRS                         | 478 0.091 West                |
| FU953 / 4             | WOODMONT SHELL #864  | 1250 W. MONTGOMERY A | MD UST, MD Financial Assurance  | 478 0.091 West                |
| FU954 / 4             | WOODMONT SHELL SERVI | 1250 MONTGOMERY AVE  | RCRA-VSQQ                       | 478 0.091 West                |
| GT955 / 1             | EG&G WALLAC INC      | 9238 GAITHER RD      | RCRA-VSQQ, FINDS, ECHO          | 479 0.091 NE                  |
| GA956 / 4             |                      | 510 AZALEA DRIVE     | MD LEAD                         | 480 0.091 ENE                 |
| 957 / 11              | DAVID COHN           | 9411 FERNWOOD RD     | MD OCPCASES                     | 480 0.091 South               |
| 958 / 5               | PARK POTOMAC PROPERT | 12500 PARK POTOMAC A | MD INST CONTROL, MD VCP, MD LRP | 481 0.091 WSW                 |
| GW959 / 4             |                      | 211 ADCLARE ROAD     | MD LEAD                         | 483 0.091 ENE                 |
| GJ960 / 5             | MONTROSE OFFICE PARK | 3204 TOWER OAKS BLVD | MD OCPCASES, MD HIST UST        | 486 0.092 NNE                 |
| GJ961 / 5             | MONTROSE OFFICE PARK | 3204 TOWER OAKS BOUL | MD UST, MD Financial Assurance  | 486 0.092 NNE                 |
| GU962 / 1             | NANDO'S OF GAITHERSB | 224 BOARDWALK PLACE  | FINDS                           | 490 0.093 SSW                 |
| GX963 / 4             |                      | 720 ANDERSON AVE     | MD LEAD                         | 490 0.093 ENE                 |
| GP964 / 4             |                      | 783 AZALEA DRIVE     | MD LEAD                         | 490 0.093 ENE                 |
| FW965 / 5             |                      | 14 LAWNGATE CT       | MD LEAD                         | 492 0.093 SW                  |
| GY966 / 10            | STONEYHURST QUARRY N |                      | MINES MRDS                      | 492 0.093 WSW                 |
| 967 / 9               | RED LINE PUMPING STA | GLENALLEN-OLIVER-WHE | FINDS, ECHO                     | 493 0.093 SW                  |
| GZ968 / 4             |                      | 504 AZALEA DR        | MD LEAD                         | 494 0.094 ENE                 |
| HA969 / 9             |                      | 10301 GROSVENOR PLAC | HMIRS                           | 496 0.094 ENE                 |
| HA970 / 9             | GROSVENOR TOWERS APT | 10301 GROSVENOR PLAC | MD OCPCASES, MD HIST UST        | 496 0.094 ENE                 |
| HA971 / 9             | GROSVENOR TOWER      | 10301 GROSVENOR PLAC | FINDS                           | 496 0.094 ENE                 |
| HA972 / 9             | GROSVENOR TOWER      | 10301 GROSVENOR PLAC | MD UST, MD Financial Assurance  | 496 0.094 ENE                 |
| 973 / 8               | ANTHONY G SPANOS INC | 11031 EARLSGATE LN   | EDR Hist Cleaner                | 497 0.094 NE                  |
| GZ974 / 4             |                      | 1007 NELSON ST       | MD LEAD                         | 497 0.094 ENE                 |
| GZ975 / 4             |                      | 502 AZALEA DRIVE     | MD LEAD                         | 499 0.095 ENE                 |

# MAPPED SITES SUMMARY

## Target Property:

I-495/I-270

ROCKVILLE, MD 20850

| MAP ID /<br>FOCUS MAP | SITE NAME            | ADDRESS              | DATABASE ACRONYMS              | DIST (ft. & mi.)<br>DIRECTION |       |       |
|-----------------------|----------------------|----------------------|--------------------------------|-------------------------------|-------|-------|
| 976 / 2               | PERFECT FIT WINDOW F | 9085 COMPRINT COURT  | FINDS                          | 503                           | 0.095 | South |
| GW977 / 4             |                      | 207 ADCLARE RD       | MD LEAD                        | 504                           | 0.095 | ENE   |
| GY978 / 10            | STONEHURST QUARRY N  |                      | MINES MRDS                     | 506                           | 0.096 | WSW   |
| GZ979 / 4             |                      | 1005 NELSON ST       | MD LEAD                        | 507                           | 0.096 | ENE   |
| HB980 / 5             | DIVISION OF FACILITI | 1301 SEVEN LOCKS RD  | RCRA-SQG                       | 509                           | 0.096 | West  |
| HB981 / 5             | DIVISION OF FACILITI | 1301 SEVEN LOCKS RD  | FINDS                          | 509                           | 0.096 | West  |
| HB982 / 5             | MONT. CO. GOV. 1301  | 1301 SEVEN LOCKS ROA | US AIRS, FINDS, ECHO           | 509                           | 0.096 | West  |
| HB983 / 5             | SEVEN LOCKS MAINTENA | 1301 SEVEN LOCKS ROA | MD UST, MD Financial Assurance | 509                           | 0.096 | West  |
| HB984 / 5             | MO COUNTY DEPT OF FA | 1301 SEVEN LOCKS RD  | MD OCPCASES                    | 509                           | 0.096 | West  |
| HB985 / 5             | MONTGOMERY COUNTY PO | 1301 SEVEN LOCKS RD  | MD OCPCASES, MD HIST UST       | 509                           | 0.096 | West  |
| HB986 / 5             | DIVISION OF FACILITI | 1301 SEVEN LOCKS RD  | ECHO                           | 509                           | 0.096 | West  |
| HC987 / 10            |                      | 9220 QUINTANA DRIVE  | MD LEAD                        | 511                           | 0.097 | WNW   |
| HC988 / 10            |                      | 9220 QUINTANA DRIVE  | MD LEAD                        | 511                           | 0.097 | WNW   |
| HC989 / 10            |                      | 9220 QUINTANA        | MD LEAD                        | 511                           | 0.097 | WNW   |
| FS990 / 8             |                      | 10400 AUTO PARK AVE  | ERNS                           | 515                           | 0.098 | West  |
| FS991 / 8             | COLEMAN CADILLAC     | 10400 AUTO PARK AVE  | MD MANIFEST                    | 515                           | 0.098 | West  |
| FS992 / 8             |                      | 10400 AUTO PARK AVE  | ERNS                           | 515                           | 0.098 | West  |
| FS993 / 8             | JIM COLEMAN CADILLAC | 10400 AUTO PARK AVE  | MD OCPCASES                    | 515                           | 0.098 | West  |
| FS994 / 8             | JIM COLEMAN CADILLAC | 10400 AUTO PARK AVEN | MD UST, MD Financial Assurance | 515                           | 0.098 | West  |
| FS995 / 8             | COLEMAN, JIM CADILLA | 10400 AUTOPARK AVE   | NJ MANIFEST                    | 515                           | 0.098 | West  |
| FS996 / 8             | COLEMAN CADILLAC     | 10400 AUTO PARK AVEN | US AIRS, FINDS, ECHO           | 515                           | 0.098 | West  |
| FS997 / 8             |                      | 10400 AUTO PARK AVE  | ERNS                           | 515                           | 0.098 | West  |
| HD998 / 2             | SHELL                | 15730 SHADY GROVE RO | FINDS, ECHO                    | 516                           | 0.098 | NNE   |
| GJ999 / 5             | MONTROSE OFFICE PARK | 3206 TOWER OAKS BLVD | MD OCPCASES, MD HIST UST       | 517                           | 0.098 | NNE   |
| GJ1000 / 5            | APPLERA CORPORATION  | 3206 TOWER OAKS BLVD | FINDS                          | 517                           | 0.098 | NNE   |
| GJ1001 / 5            | MONTROSE OFFICE PARK | 3206 TOWER OAKS BOUL | MD UST, MD Financial Assurance | 517                           | 0.098 | NNE   |
| GB1002 / 5            | GFP RESIDENTIAL HOLD | 12400 AND 12430 PARK | FINDS, ECHO                    | 522                           | 0.099 | WSW   |
| GB1003 / 5            | 12400 AND 12430 PARK | 12400 AND 12430 PARK | MD NPDES                       | 522                           | 0.099 | WSW   |
| 1004 / 4              |                      | 713 W MONTGOMERY AVE | MD LEAD                        | 526                           | 0.100 | East  |
| 1005 / 4              | WOODFIN SUITES       | 1380 PICCARD DRIVE   | FINDS, ECHO                    | 526                           | 0.100 | NE    |
| HE1006 / 4            | 1390 PICCARD DRIVE B | 1390 PICCARD DRIVE   | MD UST, MD Financial Assurance | 527                           | 0.100 | NE    |
| HE1007 / 4            | PICCARD BLDG         | 1390 PICCARD DR      | MD OCPCASES, MD HIST UST       | 527                           | 0.100 | NE    |
| 1008 / 10             |                      | 7036 BUXTON TERR     | MD LEAD                        | 527                           | 0.100 | South |
| 1009 / 1              |                      | 529 SUMMITT HALL RD  | MD LEAD                        | 530                           | 0.100 | NE    |
| HF1010 / 1            | 9401 GAITHER ROAD    | 9401 GAITHER ROAD    | HMIRS                          | 530                           | 0.100 | ESE   |
| HF1011 / 1            | 9401 GAITHER ROAD    | 9401 GAITHER ROAD    | HMIRS                          | 530                           | 0.100 | ESE   |
| HF1012 / 1            | 9401 GAITHER ROAD    | 9401 GAITHER ROAD    | HMIRS                          | 530                           | 0.100 | ESE   |
| HF1013 / 1            | UNITED PARCEL SERVIC | 9401 GAITHER ROAD    | ECHO                           | 530                           | 0.100 | ESE   |
| HF1014 / 1            | 9401 GAITHER ROAD    | 9401 GAITHER ROAD    | HMIRS                          | 530                           | 0.100 | ESE   |



# MAPPED SITES SUMMARY

Target Property:  
I-495/I-270  
ROCKVILLE, MD 20850

| MAP ID /<br>FOCUS MAP | SITE NAME            | ADDRESS           | DATABASE ACRONYMS                     | DIST (ft. & mi.)<br>DIRECTION |       |     |
|-----------------------|----------------------|-------------------|---------------------------------------|-------------------------------|-------|-----|
| HF1015 / 1            | 9401 GAITHER ROAD    | 9401 GAITHER ROAD | HMIRS                                 | 530                           | 0.100 | ESE |
| HF1016 / 1            | 9401 GAITHER ROAD    | 9401 GAITHER ROAD | HMIRS                                 | 530                           | 0.100 | ESE |
| HF1017 / 1            | 9401 GAITHER ROAD    | 9401 GAITHER ROAD | HMIRS                                 | 530                           | 0.100 | ESE |
| HF1018 / 1            | 9401 GAITHER ROAD    | 9401 GAITHER ROAD | HMIRS                                 | 530                           | 0.100 | ESE |
| HF1019 / 1            | IN FLIGHT            | IN FLIGHT         | HMIRS                                 | 530                           | 0.100 | ESE |
| HF1020 / 1            | 9401 GAITHER ROAD    | 9401 GAITHER ROAD | HMIRS                                 | 530                           | 0.100 | ESE |
| HF1021 / 1            | UNITED PARCEL SERVIC | 9401 GAITHER ROAD | MD UST, MD Financial Assurance        | 530                           | 0.100 | ESE |
| HF1022 / 1            | 9401 GAITHER ROAD    | 9401 GAITHER ROAD | HMIRS                                 | 530                           | 0.100 | ESE |
| HF1023 / 1            | 9401 GAITHER ROAD    | 9401 GAITHER ROAD | HMIRS                                 | 530                           | 0.100 | ESE |
| HF1024 / 1            | 9401 GAITHER ROAD    | 9401 GAITHER ROAD | HMIRS                                 | 530                           | 0.100 | ESE |
| HF1025 / 1            | 9401 GAITHER ROAD    | 9401 GAITHER ROAD | HMIRS                                 | 530                           | 0.100 | ESE |
| HF1026 / 1            | UNITED PARCEL SERVIC | 9401 GAITHER RD   | RCRA-SQG, US AIRS, FINDS, NJ MANIFEST | 530                           | 0.100 | ESE |
| HF1027 / 1            | 9401 GAITHER ROAD    | 9401 GAITHER ROAD | HMIRS                                 | 530                           | 0.100 | ESE |
| HF1028 / 1            | 9401 GAITHER ROAD    | 9401 GAITHER ROAD | HMIRS                                 | 530                           | 0.100 | ESE |
| HF1029 / 1            | 9401 GAITHER ROAD    | 9401 GAITHER ROAD | HMIRS                                 | 530                           | 0.100 | ESE |
| HF1030 / 1            | 9401 GAITHER ROAD    | 9401 GAITHER ROAD | HMIRS                                 | 530                           | 0.100 | ESE |
| HF1031 / 1            | 9401 GAITHER ROAD    | 9401 GAITHER ROAD | HMIRS                                 | 530                           | 0.100 | ESE |
| HF1032 / 1            | 9401 GAITHER ROAD    | 9401 GAITHER ROAD | HMIRS                                 | 530                           | 0.100 | ESE |
| HF1033 / 1            | 9401 GAITHER ROAD    | 9401 GAITHER ROAD | HMIRS                                 | 530                           | 0.100 | ESE |
| HF1034 / 1            | 9401 GAITHER ROAD    | 9401 GAITHER ROAD | HMIRS                                 | 530                           | 0.100 | ESE |
| HF1035 / 1            | 9401 GAITHER ROAD    | 9401 GAITHER ROAD | HMIRS                                 | 530                           | 0.100 | ESE |
| HF1036 / 1            | 9401 GAITHER ROAD    | 9401 GAITHER ROAD | HMIRS                                 | 530                           | 0.100 | ESE |
| HF1037 / 1            | 9401 GAITHER ROAD    | 9401 GAITHER ROAD | HMIRS                                 | 530                           | 0.100 | ESE |
| HF1038 / 1            | 9401 GAITHER ROAD    | 9401 GAITHER ROAD | HMIRS                                 | 530                           | 0.100 | ESE |
| HF1039 / 1            | 9401 GAITHER ROAD    | 9401 GAITHER ROAD | HMIRS                                 | 530                           | 0.100 | ESE |
| HF1040 / 1            | 9401 GAITHER ROAD    | 9401 GAITHER ROAD | HMIRS                                 | 530                           | 0.100 | ESE |
| HF1041 / 1            | 9401 GAITHER ROAD    | 9401 GAITHER ROAD | HMIRS                                 | 530                           | 0.100 | ESE |
| HF1042 / 1            | 9401 GAITHER ROAD    | 9401 GAITHER ROAD | HMIRS                                 | 530                           | 0.100 | ESE |
| HF1043 / 1            | 9401 GAITHER ROAD    | 9401 GAITHER ROAD | HMIRS                                 | 530                           | 0.100 | ESE |
| HF1044 / 1            | 9401 GAITHER ROAD    | 9401 GAITHER ROAD | HMIRS                                 | 530                           | 0.100 | ESE |
| HF1045 / 1            | GAITHERSBURG UPS     | 9401 GAITHER RD   | MD HIST UST, MD NPDES                 | 530                           | 0.100 | ESE |
| HF1046 / 1            | 9401 GAITHER ROAD    | 9401 GAITHER ROAD | HMIRS                                 | 530                           | 0.100 | ESE |
| HF1047 / 1            | 9401 GAITHER ROAD    | 9401 GAITHER ROAD | HMIRS                                 | 530                           | 0.100 | ESE |
| HF1048 / 1            | UNITED PARCEL SERVIC | 9401 GAITHER ROAD | MD MANIFEST                           | 530                           | 0.100 | ESE |
| HF1049 / 1            | 9401 GAITHER ROAD    | 9401 GAITHER ROAD | HMIRS                                 | 530                           | 0.100 | ESE |
| HF1050 / 1            | 9401 GAITHER ROAD    | 9401 GAITHER ROAD | HMIRS                                 | 530                           | 0.100 | ESE |
| HF1051 / 1            | 9401 GAITHER ROAD    | 9401 GAITHER ROAD | HMIRS                                 | 530                           | 0.100 | ESE |
| HF1052 / 1            | 9401 GAITHER ROAD    | 9401 GAITHER ROAD | HMIRS                                 | 530                           | 0.100 | ESE |
| HF1053 / 1            | 9401 GAITHER ROAD    | 9401 GAITHER ROAD | HMIRS                                 | 530                           | 0.100 | ESE |

# MAPPED SITES SUMMARY

## Target Property:

I-495/I-270

ROCKVILLE, MD 20850

| MAP ID /<br>FOCUS MAP | SITE NAME            | ADDRESS              | DATABASE ACRONYMS                        | DIST (ft. & mi.)<br>DIRECTION |       |      |
|-----------------------|----------------------|----------------------|--|-------------------------------|-------|------|
| HF1054 / 1            | 9401 GAITHER ROAD    | 9401 GAITHER ROAD    | HMIRS                                    | 530                           | 0.100 | ESE  |
| HF1055 / 1            | 9401 GAITHER ROAD    | 9401 GAITHER ROAD    | HMIRS                                    | 530                           | 0.100 | ESE  |
| HF1056 / 1            | 9401 GAITHER ROAD    | 9401 GAITHER ROAD    | HMIRS                                    | 530                           | 0.100 | ESE  |
| HF1057 / 1            | 9401 GAITHER ROAD    | 9401 GAITHER ROAD    | HMIRS                                    | 530                           | 0.100 | ESE  |
| HF1058 / 1            | 9401 GAITHER ROAD    | 9401 GAITHER ROAD    | HMIRS                                    | 530                           | 0.100 | ESE  |
| HF1059 / 1            | 9401 GAITHER ROAD    | 9401 GAITHER ROAD    | HMIRS                                    | 530                           | 0.100 | ESE  |
| HF1060 / 1            | 9401 GAITHER ROAD    | 9401 GAITHER ROAD    | HMIRS                                    | 530                           | 0.100 | ESE  |
| HF1061 / 1            | 9401 GAITHER ROAD    | 9401 GAITHER ROAD    | HMIRS                                    | 530                           | 0.100 | ESE  |
| HF1062 / 1            | 9401 GAITHER ROAD    | 9401 GAITHER ROAD    | HMIRS                                    | 530                           | 0.100 | ESE  |
| HF1063 / 1            | 9401 GAITHER ROAD    | 9401 GAITHER ROAD    | HMIRS                                    | 530                           | 0.100 | ESE  |
| GR1064 / 5            | PARK POTOMAC         | 12500 PARK POTOMAC A | MD VCP, MD LRP                           | 532                           | 0.101 | West |
| 1065 / 12             |                      | 9312 W PARKHILL DRIV | MD LEAD                                  | 533                           | 0.101 | SW   |
| HG1066 / 4            | NATIONAL LAB CTR     | 1401 RESEARCH BOULEV | RCRA-LQG, ICIS, FINDS, ECHO, NY MANIFEST | 534                           | 0.101 | WSW  |
| HG1067 / 4            | TREASURY, DEPARTMENT | 1401 RESEARCH BOULEV | MLTS                                     | 534                           | 0.101 | WSW  |
| HG1068 / 4            | RESEARCH BOULEVARD,  | 1401 RESEARCH BOULEV | US AIRS, FINDS, ECHO                     | 534                           | 0.101 | WSW  |
| 1069 / 4              |                      | 741 BEALL AVE        | MD LEAD                                  | 538                           | 0.102 | NNE  |
| HH1070 / 9            |                      | 10201 GROSVENOR PLAC | MD LEAD                                  | 539                           | 0.102 | ENE  |
| HH1071 / 9            |                      | 10201 GROSVENOR PLAC | MD LEAD                                  | 539                           | 0.102 | ENE  |
| HH1072 / 9            |                      | 10201 GROSVENOR PLAC | MD LEAD                                  | 539                           | 0.102 | ENE  |
| HH1073 / 9            |                      | 10201 GROSVENOR PLAC | MD LEAD                                  | 539                           | 0.102 | ENE  |
| HH1074 / 9            |                      | 10201 GROSVENOR PLAC | MD LEAD                                  | 539                           | 0.102 | ENE  |
| HI1075 / 5            | MONTGOMERY COUNTY SI | 1283 SEVEN LOCKS RD  | RCRA-VSQQ, US AIRS                       | 541                           | 0.102 | SW   |
| HI1076 / 5            | SITE # 04            | 1283 SEVEN LOCKS RD  | MD OCPCASES, MD HIST UST                 | 541                           | 0.102 | SW   |
| HI1077 / 5            | BETHESDA HIGHWAY DEP | 1283 SEVEN LOCKS ROA | MD UST, MD Financial Assurance           | 541                           | 0.102 | SW   |
| HI1078 / 5            | MONTGOMERY COUNTY -  | 1283 SEVEN LOCKS RD, | MD AST, MD NPDES                         | 541                           | 0.102 | SW   |
| HI1079 / 5            | MONT. CO. GOV. 1283  | 1283 SEVEN LOCKS ROA | FINDS, ECHO                              | 541                           | 0.102 | SW   |
| HI1080 / 5            | MATERIALS TESTING LA | 1283 SEVEN LOCKS ROA | RCRA-VSQQ, FINDS, ECHO, NJ MANIFEST      | 541                           | 0.102 | SW   |
| 1081 / 9              |                      | 9640 CULVER ST       | MD LEAD                                  | 541                           | 0.102 | NE   |
| 1082 / 10             | TERRY BLACKBURN RESI | 7108 HELMSDALE DR    | MD OCPCASES                              | 542                           | 0.103 | East |
| 1083 / 8              | MARIA RIVAS RESIDENC | 6110 WAYSIDE DR      | MD OCPCASES                              | 543                           | 0.103 | NNE  |
| HJ1084 / 8            |                      | 5902 RYLAND DRIVE    | MD LEAD                                  | 544                           | 0.103 | SSW  |
| GV1085 / 9            |                      | 9606 BELLEVUE DRIVE  | MD LEAD                                  | 549                           | 0.104 | SW   |
| GP1086 / 4            |                      | 821 AZALEA DR        | MD LEAD                                  | 550                           | 0.104 | ENE  |
| HK1087 / 1            |                      | 678 W SIDE DRIVE     | MD LEAD                                  | 551                           | 0.104 | WSW  |
| HK1088 / 1            |                      | 670 W SIDE DR        | MD LEAD                                  | 551                           | 0.104 | WSW  |
| HK1089 / 1            |                      | 690 WEST SIDE DRIVE  | MD LEAD                                  | 551                           | 0.104 | WSW  |
| 1090 / 8              | STA-BRITE CLEANING C | 10410 AUTO PARK AVE  | EDR Hist Cleaner                         | 551                           | 0.104 | NW   |
| HK1091 / 1            |                      | 700 W SIDE DR        | MD LEAD                                  | 551                           | 0.104 | WSW  |
| HK1092 / 1            |                      | 726 W SIDE DRIVE     | MD LEAD                                  | 552                           | 0.105 | WSW  |

# MAPPED SITES SUMMARY

Target Property:  
I-495/I-270  
ROCKVILLE, MD 20850

| MAP ID /<br>FOCUS MAP | SITE NAME            | ADDRESS              | DATABASE ACRONYMS              | DIST (ft. & mi.)<br>DIRECTION |
|-----------------------|----------------------|----------------------|--------------------------------|-------------------------------|
| HK1093 / 1            |                      | 724 WEST SIDE DR     | MD LEAD                        | 552 0.105 WSW                 |
| GW1094 / 4            |                      | 205 ADCLARE ROAD     | MD LEAD                        | 552 0.105 ENE                 |
| HK1095 / 1            |                      | 748 WEST SIDE DR     | MD LEAD                        | 553 0.105 WSW                 |
| HK1096 / 1            |                      | 766 W SIDE DR        | MD LEAD                        | 553 0.105 WSW                 |
| 1097 / 10             | SUNRISE SENIOR LIVIN | 8300 BURDETTE RD     | PA MANIFEST                    | 554 0.105 ENE                 |
| GV1098 / 9            |                      | 9605 ROCKVILLE PIKE  | MD LEAD                        | 558 0.106 SSE                 |
| GV1099 / 9            |                      | 9605 ROCKVILLE PIKE  | MD LEAD                        | 558 0.106 SSE                 |
| HK1100 / 1            |                      | 770 WEST SIDE DRIVE  | MD LEAD                        | 558 0.106 WSW                 |
| HK1101 / 1            |                      | 790 WEST SIDE DR     | MD LEAD                        | 559 0.106 WSW                 |
| HK1102 / 1            |                      | 782 WEST SIDE DR     | MD LEAD                        | 559 0.106 WSW                 |
| HK1103 / 1            |                      | 810 WEST SIDE DR     | MD LEAD                        | 559 0.106 WSW                 |
| 1104 / 6              |                      | 6 HITCHING POST PL   | MD LEAD                        | 560 0.106 ESE                 |
| HK1105 / 1            |                      | 772 WEST SIDE DRIVE  | MD LEAD                        | 560 0.106 WSW                 |
| HK1106 / 1            |                      | 818 WEST SIDE DRIVE  | MD LEAD                        | 560 0.106 WSW                 |
| HL1107 / 8            |                      | 5525 POOKS HILL ROAD | MD LEAD                        | 560 0.106 SE                  |
| HK1108 / 1            |                      | 878 WEST SIDE DRIVE  | MD LEAD                        | 561 0.106 WSW                 |
| HK1109 / 1            |                      | 866 WEST SIDE DRIVE  | MD LEAD                        | 561 0.106 WSW                 |
| HM1110 / 1            |                      | 906 WEST SIDE DRIVE  | MD LEAD                        | 561 0.106 WSW                 |
| HM1111 / 1            |                      | 940 W SIDE DRIVE     | MD LEAD                        | 561 0.106 WSW                 |
| HM1112 / 1            |                      | 958 WEST SIDE DRIVE  | MD LEAD                        | 562 0.106 WSW                 |
| HD1113 / 2            | BECHTEL POWER        | 15740 SHADY GROVE RO | FINDS                          | 562 0.106 NNE                 |
| 1114 / 2              |                      | 9100 EDGEWOOD DRIVE  | MD LEAD                        | 562 0.106 NNE                 |
| HM1115 / 1            |                      | 978 W SIDE DRIVE     | MD LEAD                        | 562 0.106 WSW                 |
| HM1116 / 1            |                      | 966 WEST SIDE DRIVE  | MD LEAD                        | 562 0.106 WSW                 |
| GT1117 / 1            | E G & G-W A S C INC  | 9218-9220 GAITHER RD | RCRA-SQG, FINDS, ECHO          | 563 0.107 NE                  |
| GT1118 / 1            | NINKOFF DEVELOPMENT  | 9218 GAITHER RD      | MD OCPCASES                    | 563 0.107 NE                  |
| HJ1119 / 8            |                      | 5904 RYLAND DRIVE    | MD LEAD                        | 564 0.107 SSW                 |
| HN1120 / 2            | HEWLETT-PACKARD CO.  | 4 CHOKE CHERRY ROAD  | MLTS, FINDS                    | 565 0.107 NE                  |
| HN1121 / 2            | 4 CHOKE CHERRY       | 4C CHOKE CHERRY ROAD | FINDS                          | 565 0.107 NE                  |
| HN1122 / 2            | WORLD COM - GTACMD   | 4B CHOKE CHERRY ROAD | FINDS                          | 565 0.107 NE                  |
| HN1123 / 2            | WESTERN, LLC.        | 4 CHOICE CHERRY RD.  | US AIRS, FINDS, ECHO           | 565 0.107 NE                  |
| HN1124 / 2            | HEWLETT PACKARD CO.  | 4 CHOKE CHERRY ROAD  | MD UST, MD Financial Assurance | 565 0.107 NE                  |
| HN1125 / 2            | HEWLETT PACKARD BUIL | 4 CHOKE CHERRY RD    | MD OCPCASES, MD HIST UST       | 565 0.107 NE                  |
| HM1126 / 1            |                      | 1046 W SIDE DR       | MD LEAD                        | 567 0.107 WSW                 |
| HO1127 / 5            | SOUTHVIEW 66 LLC     | 2000 TOWER OAKS BLVD | EDR Hist Auto                  | 567 0.107 East                |
| HO1128 / 5            | THE TOWER COMPANIES  | 2000 TOWER OAKS BLVD | RCRA-VSQQ, FINDS, ECHO         | 567 0.107 East                |
| HO1129 / 5            | TOWER 2000           | 2000 TOWER OAKS BLVD | MD UST, MD Financial Assurance | 567 0.107 East                |
| HO1130 / 5            | THE TOWER COMPANIES  | 2000 TOWER OAKS BLVD | NY MANIFEST                    | 567 0.107 East                |
| HO1131 / 5            | 2000 TOWER OAKS PROJ | 2000 TOWER OAKS BLVD | MD OCPCASES                    | 567 0.107 East                |

# MAPPED SITES SUMMARY

Target Property:  
I-495/I-270  
ROCKVILLE, MD 20850

| MAP ID /<br>FOCUS MAP | SITE NAME            | ADDRESS              | DATABASE ACRONYMS                           | DIST (ft. & mi.)<br>DIRECTION |       |       |
|-----------------------|----------------------|----------------------|---|-------------------------------|-------|-------|
| HM1132 / 1            |                      | 1054 WEST SIDE DR    | MD LEAD                                     | 568                           | 0.108 | WSW   |
| HP1133 / 5            | DETENTION CENTER     | 1307 SEVEN LOCKS RD  | MD OCPCASES, MD HIST UST                    | 569                           | 0.108 | WSW   |
| HP1134 / 5            | MONTGOMERY COUNTY DE | 1307 SEVEN LOCKS ROA | MD UST, MD Financial Assurance              | 569                           | 0.108 | WSW   |
| HP1135 / 5            | MONT. CO. GOV. 1307  | 1307 SEVEN LOCKS ROA | US AIRS, FINDS, ECHO                        | 569                           | 0.108 | WSW   |
| 1136 / 14             | GARY KAUFMAN         | 6820 CARLYNN CT      | MD OCPCASES                                 | 570                           | 0.108 | SE    |
| HQ1137 / 1            |                      | 1118 WEST SIDE DRIVE | MD LEAD                                     | 573                           | 0.109 | WSW   |
| 1138 / 2              | ROCKVILLE FARM CONST | PICARD DR/KING FARM  | MD OCPCASES                                 | 573                           | 0.109 | ENE   |
| HQ1139 / 1            |                      | 1126 WEST SIDE 31H D | MD LEAD                                     | 573                           | 0.109 | WSW   |
| HR1140 / 11           | CARTER RESIDENCE     | 9317 FRIARS RD       | MD OCPCASES                                 | 574                           | 0.109 | SSE   |
| GQ1141 / 4            | SOLAREX CORP         | 1335 PICCARD DR      | RCRA-SQG, FINDS, ECHO                       | 578                           | 0.109 | ENE   |
| GQ1142 / 4            | AMOCO SOLAR HOLDING  | 1335 PICCARD DR      | EDR Hist Auto                               | 578                           | 0.109 | ENE   |
| GW1143 / 4            | FIRST BAPTIST CHURCH | ADCLARE ROAD         | FINDS, ECHO                                 | 579                           | 0.110 | ENE   |
| 1144 / 5              | RABBI BERNIE WEISS   | 11781 GAINSBOROUGH R | MD OCPCASES                                 | 579                           | 0.110 | WSW   |
| HS1145 / 8            | MO COUNTY PUBLIC SCH | 10901 WESTLAKE DR    | MD OCPCASES                                 | 579                           | 0.110 | South |
| HS1146 / 8            | MONTGOMERY COUNTY SC | 10901 WESTLAKE DR    | MD NPDES                                    | 579                           | 0.110 | South |
| HS1147 / 8            | BETHESDA MAINTENANCE | 10901 WEST LAKE DR   | FINDS, ECHO                                 | 579                           | 0.110 | South |
| HS1148 / 8            | BETHESDA MAINTENANCE | 10901 WEST LAKE DR   | RCRA-SQG, US AIRS, FINDS, ECHO, NJ MANIF... | 579                           | 0.110 | South |
| HS1149 / 8            | BETHESDA DEPOT       | 10901 WESTLAKE DR    | MD OCPCASES, MD HIST UST                    | 579                           | 0.110 | South |
| HS1150 / 8            | BETHESDA BUS DEPOT   | 10901 WESTLAKE DRIVE | MD UST, MD Financial Assurance              | 579                           | 0.110 | South |
| GP1151 / 4            |                      | 835 AZALEA DR        | MD LEAD                                     | 581                           | 0.110 | ENE   |
| 1152 / 8              |                      | 9603 WADSWORTH DR    | MD LEAD                                     | 582                           | 0.110 | SSE   |
| 1153 / 8              | ST JANE FRANCIS DAY  | 9701 OLD GEORGETOWN  | MD OCPCASES                                 | 582                           | 0.110 | SSE   |
| 1154 / 8              |                      | 6011 RYLAND DR       | MD LEAD                                     | 583                           | 0.110 | SSE   |
| GX1155 / 4            |                      | 721 ANDERSON AVE     | MD LEAD                                     | 583                           | 0.110 | NE    |
| 1156 / 11             |                      | 7101 LONGWOOD DR     | HMIRS                                       | 583                           | 0.110 | SW    |
| 1157 / 4              |                      | 4 OWENS CT           | MD LEAD                                     | 585                           | 0.111 | ENE   |
| GM1158 / 8            |                      | 9609 MONTGOMERY DRIV | MD LEAD                                     | 588                           | 0.111 | SSE   |
| 1159 / 10             | PERSIMMON TREE ROAD- | 6813 PERSIMMON TREE  | MD ASBESTOS                                 | 590                           | 0.112 | SE    |
| 1160 / 1              |                      | 318 W DEER PARK ROAD | MD LEAD                                     | 590                           | 0.112 | NE    |
| GP1161 / 4            |                      | 839 AZALEA DRIVE     | MD LEAD                                     | 590                           | 0.112 | ENE   |
| HT1162 / 10           | TRI STATE STONE & BU | 8200 SEVEN LOCKS RD  | MD OCPCASES, MD HIST UST, MD NPDES          | 591                           | 0.112 | WSW   |
| HT1163 / 10           | TRI-STATE STONE CO.I | 8200 SEVEN LOCKS ROA | FINDS, ECHO                                 | 591                           | 0.112 | WSW   |
| HT1164 / 10           | TRI STATE STONE & BU | 8200 SEVEN LOCKS ROA | MD UST, MD Financial Assurance              | 591                           | 0.112 | WSW   |
| GP1165 / 4            | VOCO INC             | 841 AZALLA DR        | EDR Hist Auto                               | 593                           | 0.112 | ENE   |
| 1166 / 4              |                      | 714 W MONTGOMERY AVE | MD LEAD                                     | 597                           | 0.113 | East  |
| HU1167 / 8            | FRENCH INTERNATIONAL | 9600 FOREST RD       | RCRA-VSQQ                                   | 597                           | 0.113 | South |
| HU1168 / 8            | FRENCH INTERNATIONAL | 9600 FOREST ROAD     | ICIS, FTTS, HIST FTTS, US AIRS, FINDS, E... | 597                           | 0.113 | South |
| HU1169 / 8            | FRENCH INTERNATIONAL | 9600 FOREST ROAD     | MD ASBESTOS                                 | 597                           | 0.113 | South |
| HU1170 / 8            | THE FRENCH INTERNATI | 9600 FOREST ROAD     | MD ASBESTOS                                 | 597                           | 0.113 | South |



# MAPPED SITES SUMMARY

Target Property:  
I-495/I-270  
ROCKVILLE, MD 20850

| MAP ID /<br>FOCUS MAP | SITE NAME            | ADDRESS              | DATABASE ACRONYMS                           | DIST (ft. & mi.)<br>DIRECTION |       |       |
|-----------------------|----------------------|----------------------|---|-------------------------------|-------|-------|
| HU1171 / 8            | FRENCH INTERNATIONAL | 9600 FOREST RD       | MD ASBESTOS                                 | 597                           | 0.113 | South |
| HU1172 / 8            | FRENCH INTERNATIONAL | 9600 FOREST RD.      | MD OCPCASES, MD UST, MD HIST UST, MD Fin... | 597                           | 0.113 | South |
| HU1173 / 8            | FRENCH INTERNATIONAL | 9600 FOREST ROAD     | MD ASBESTOS                                 | 597                           | 0.113 | South |
| HU1174 / 8            | FRENCH INTERNATIONAL | 9600 FOREST ROAD     | MD ASBESTOS                                 | 597                           | 0.113 | South |
| HV1175 / 4            |                      | 888 AZALEA DRIVE     | MD LEAD                                     | 599                           | 0.113 | ENE   |
| HW1176 / 8            |                      | 6010 KINGFORD RD     | MD LEAD                                     | 599                           | 0.113 | South |
| HW1177 / 8            |                      | 6010 KINGSFORD RD    | MD LEAD                                     | 599                           | 0.113 | South |
| HX1178 / 4            | SRA TECHNOLOGIES INC | 4 RESEARCH COURT     | FINDS, ECHO                                 | 605                           | 0.115 | SE    |
| HX1179 / 4            | VIRCO LAB INC        | 4 RESEARCH CT        | RCRA NonGen / NLR                           | 605                           | 0.115 | SE    |
| HX1180 / 4            | GEORGETOWN UNIV. MED | 4 RESEARCH CT        | MD HIST UST                                 | 605                           | 0.115 | SE    |
| HX1181 / 4            | US FOOD & DRUG ADMIN | 4 RESEARCH COURT     | FINDS                                       | 605                           | 0.115 | SE    |
| HX1182 / 4            | BIOQUAL, INC         | 4 RESEARCH CT, STE 1 | RCRA-VSQQ, FINDS, ECHO                      | 605                           | 0.115 | SE    |
| HX1183 / 4            | BIOQUAL              | 4 RESEARCH CT        | PA MANIFEST                                 | 605                           | 0.115 | SE    |
| HX1184 / 4            | SRA LIFESCIENCES     | 4 RESEARCH COURT     | MD OCPCASES, MD UST, MD Financial Assura... | 605                           | 0.115 | SE    |
| HY1185 / 8            | MACY'S EAST- MONTGOM | 7125 DEMOCRACY BLVD  | RCRA-SQG, FINDS                             | 606                           | 0.115 | West  |
| HY1186 / 8            | MACY'S EAST- MONTGOM | 7125 DEMOCRACY BLVD  | RCRA-VSQQ                                   | 606                           | 0.115 | West  |
| HY1187 / 8            | MACY'S STORE #033    | 7125 DEMOCRACY BOULE | MD MANIFEST                                 | 606                           | 0.115 | West  |
| HY1188 / 8            | MACYS # 710033       | 7125 DEMOCRACY BLVD  | PA MANIFEST                                 | 606                           | 0.115 | West  |
| HY1189 / 8            | MACY'S EAST- MONTGOM | 7125 DEMOCRACY BLVD  | FINDS, ECHO                                 | 606                           | 0.115 | West  |
| 1190 / 4              | OFFICE BUILDINGS     | 1801 AND 1803 RESEAR | MD UST, MD Financial Assurance              | 606                           | 0.115 | WSW   |
| 1191 / 10             |                      | 7509 HAMILTON SPRING | MD LEAD                                     | 610                           | 0.116 | North |
| HZ1192 / 10           | FALAMAER BEIGLARBBEI | 7324 ARROWOOD RD     | MD OCPCASES                                 | 610                           | 0.116 | SE    |
| HZ1193 / 10           | FARAMARC BEIGLARBEIG | 7324 ARROWOOD RD.    | MD UST, MD Financial Assurance              | 610                           | 0.116 | SE    |
| IA1194 / 1            | CHEMLAWN SERVICES CO | 9210 GAITHER ROAD    | MD UST, MD Financial Assurance              | 614                           | 0.116 | NE    |
| IA1195 / 1            | CHEMLAWN SERVICES    | 9210 GAITHER RD      | MD OCPCASES                                 | 614                           | 0.116 | NE    |
| IA1196 / 1            | CHEMLAWN SERVICES CO | 9210 GAITHER RD      | MD HIST UST                                 | 614                           | 0.116 | NE    |
| IB1197 / 11           |                      | 6705 MICHAELS DRIVE  | MD LEAD                                     | 615                           | 0.116 | South |
| IB1198 / 11           |                      | 6705 MICHAELS DR     | MD LEAD                                     | 615                           | 0.116 | South |
| IB1199 / 11           |                      | 6705 MICHAELS DRIVE  | MD LEAD                                     | 615                           | 0.116 | South |
| HL1200 / 8            |                      | 5330 POOKS HILL ROAD | MD LEAD                                     | 618                           | 0.117 | SE    |
| HL1201 / 8            |                      | 5354 POOKS HILL RD   | MD LEAD                                     | 618                           | 0.117 | SE    |
| HL1202 / 8            |                      | 5320 POOKS HILL ROAD | MD LEAD                                     | 618                           | 0.117 | SE    |
| HL1203 / 8            |                      | 5354 POOKS HILL ROAD | MD LEAD                                     | 618                           | 0.117 | SE    |
| HL1204 / 8            |                      | 5364 POOKS HILL RD   | MD LEAD                                     | 618                           | 0.117 | SE    |
| HL1205 / 8            |                      | 5366 POOKS HILL RD   | MD LEAD                                     | 618                           | 0.117 | SE    |
| HL1206 / 8            |                      | 5352 POOKS HILL RD   | MD LEAD                                     | 618                           | 0.117 | SE    |
| HL1207 / 8            |                      | 5350 POOKS HILL ROAD | MD LEAD                                     | 618                           | 0.117 | SE    |
| HL1208 / 8            |                      | 5324 POOKS HILL ROAD | MD LEAD                                     | 618                           | 0.117 | SE    |
| HL1209 / 8            |                      | 5304 POOKS HILL ROAD | MD LEAD                                     | 618                           | 0.117 | SE    |

# MAPPED SITES SUMMARY

Target Property:  
I-495/I-270  
ROCKVILLE, MD 20850

| MAP ID /<br>FOCUS MAP | SITE NAME            | ADDRESS              | DATABASE ACRONYMS              | DIST (ft. & mi.)<br>DIRECTION |
|-----------------------|----------------------|----------------------|--------------------------------|-------------------------------|
| HL1210 / 8            |                      | 5306 POOKS HILL ROAD | MD LEAD                        | 618 0.117 SE                  |
| HL1211 / 8            |                      | 5302 POOKS HILL ROAD | MD LEAD                        | 618 0.117 SE                  |
| IC1212 / 1            | C&P TELEPHONE        | 9321 GAITHER RD      | MD OCPCASES                    | 619 0.117 ESE                 |
| IC1213 / 1            | VERIZON MARYLAND INC | 9321 GAITHER RD      | RCRA-VSQG                      | 619 0.117 ESE                 |
| IC1214 / 1            | C & P TELEPHONE - 93 | 9321 GAITHER RD      | FINDS, ECHO                    | 619 0.117 ESE                 |
| IC1215 / 1            | SHADY GROVE S.O.C. ( | 9321 GAITHER RD      | MD HIST UST                    | 619 0.117 ESE                 |
| IC1216 / 1            | C & P TELEPHONE - 93 | 9321 GAITHER ROAD    | US AIRS                        | 619 0.117 ESE                 |
| IC1217 / 1            | VERIZON MARYLAND INC | 9321 GAITHER RD      | NJ MANIFEST                    | 619 0.117 ESE                 |
| IC1218 / 1            | VERIZON              | 9321 GAITHER ROAD VE | MD MANIFEST                    | 619 0.117 ESE                 |
| IC1219 / 1            | SHADY GROVE SOC GLC- | 9321 GAITHER ROIAD   | MD UST, MD Financial Assurance | 619 0.117 ESE                 |
| 1220 / 11             | 6705 NEWBOLD DR, NOR | 6705 NEWBOLD DR      | MD ASBESTOS                    | 620 0.117 South               |
| ID1221 / 8            |                      | 5913 RYLAND RD       | MD LEAD                        | 622 0.118 SW                  |
| ID1222 / 8            |                      | 5913 RYLAND DR       | MD LEAD                        | 622 0.118 SW                  |
| HL1223 / 8            |                      | 5359 POOKS HILL RD   | MD LEAD                        | 625 0.118 SE                  |
| HL1224 / 8            |                      | 5325 POOKS HILL RD   | MD LEAD                        | 625 0.118 SE                  |
| HL1225 / 8            |                      | 5357 POOKS HILL ROAD | MD LEAD                        | 625 0.118 SE                  |
| HL1226 / 8            |                      | 5309 POOKS HILL ROAD | MD LEAD                        | 625 0.118 SE                  |
| HL1227 / 8            |                      | 5319 POOKS HILL ROAD | MD LEAD                        | 625 0.118 SE                  |
| 1228 / 10             |                      | 7020 BARKWATER COURT | MD LEAD                        | 627 0.119 South               |
| GS1229 / 1            | PEPCO                | 9405 FIELDS RD AND W | MD OCPCASES                    | 630 0.119 WNW                 |
| 1230 / 8              |                      | 7200 BELL'S MILL ROA | MD LEAD                        | 630 0.119 NW                  |
| IE1231 / 2            | CATALYST HEALTH SOLU | 800 KING FARM BOULEV | MD UST, MD Financial Assurance | 630 0.119 NE                  |
| IE1232 / 2            | CATALYST RX          | 800 KING FARM BLVD   | MD OCPCASES                    | 630 0.119 NE                  |
| 1233 / 4              |                      | 733 BEALL AVE        | MD LEAD                        | 631 0.120 NE                  |
| IF1234 / 9            |                      | 9603 ROCKVILLE PIKE  | MD LEAD                        | 631 0.120 SSE                 |
| 1235 / 9              | FED. OF AMER. SOC. F | 9650 ROCKVILLE PIKE  | US AIRS, FINDS, ECHO           | 633 0.120 SSW                 |
| IG1236 / 8            |                      | 9608 PAGE AVE        | MD LEAD                        | 633 0.120 SSE                 |
| 1237 / 4              |                      | 6 RENWICK COURT      | MD LEAD                        | 634 0.120 WSW                 |
| IH1238 / 7            | B GIANCOLA QUARRY    |                      | MINES MRDS                     | 635 0.120 NW                  |
| IH1239 / 7            | B. GIANCOLA QUARRY   |                      | MINES MRDS                     | 636 0.120 NW                  |
| 1240 / 2              | FINA GROUP LLC       | 16045 COMPRINT CIR   | EDR Hist Auto                  | 636 0.120 SSE                 |
| II1241 / 7            |                      | 10013 WOODHILL ROAD  | MD LEAD                        | 638 0.121 NW                  |
| IG1242 / 8            |                      | 9611 PAGE AVE        | MD LEAD                        | 639 0.121 SSE                 |
| 1243 / 10             |                      | 7805 CINDY LN        | MD LEAD                        | 643 0.122 West                |
| 1244 / 6              | NIMROD SHMUL RESIDEN | 12 DAIRYFIELD CT     | MD OCPCASES                    | 644 0.122 NNE                 |
| 1245 / 6              |                      | 12017 HITCHING POST  | MD LEAD                        | 647 0.123 SSE                 |
| 1246 / 10             | T M R ENTERPRISES    | 7604 BARNUM RD       | EDR Hist Auto                  | 647 0.123 WNW                 |
| HV1247 / 4            |                      | 859 AZALEA DRIVE     | MD LEAD                        | 652 0.123 ENE                 |
| IJ1248 / 10           |                      | 8000 LILLY STONE DRI | MD LEAD                        | 654 0.124 WNW                 |

# MAPPED SITES SUMMARY

## Target Property:

I-495/I-270

ROCKVILLE, MD 20850

| MAP ID /<br>FOCUS MAP | SITE NAME            | ADDRESS              | DATABASE ACRONYMS              | DIST (ft. & mi.)<br>DIRECTION |
|-----------------------|----------------------|----------------------|--------------------------------|-------------------------------|
| 1249 / 10             |                      | 8405 SEVEN LOCHS ROA | MD LEAD                        | 656 0.124 NNW                 |
| GS1250 / 1            | KB HOME MID ATLANTIC | 9410 FIELDS ROAD     | PA MANIFEST                    | 657 0.124 WNW                 |
| 1251 / 10             | AMERICAN PLANT FOOD  | 7405 RIVER ROAD      | ICIS, FINDS, ECHO              | 659 0.125 East                |
| IK1252 / 4            | QUANTA SYSTEMS CORP  | 1455 RESEARCH BLVD   | RCRA-SQG                       | 659 0.125 WSW                 |
| IK1253 / 4            | SOLAREX CORPORATION  | 1455 RESEARCH BLVD   | RCRA NonGen / NLR, NY MANIFEST | 659 0.125 WSW                 |
| IK1254 / 4            | SEMIX INC            | 1455 RESEARCH BLVD   | RCRA NonGen / NLR, FINDS, ECHO | 659 0.125 WSW                 |
| IL1255 / 4            | RESEARCH OFFICE CENT | 2277 RESEARCH BOULEV | MD UST, MD Financial Assurance | 661 0.125 WSW                 |
| IL1256 / 4            | ONE RESEARCH CENTER  | 2277 RESEARCH BLVD   | MD HIST UST                    | 661 0.125 WSW                 |
| IL1257 / 4            | LOCKHEED MARTIN      | 2277 RESEARCH BLVD   | FINDS                          | 661 0.125 WSW                 |
| 1258 / 5              | TOM LEWIS RESIDENCE  | 11801 GAINSBOROUGH R | MD OCPCASES                    | 661 0.125 West                |
| 1259 / 9              | PEPCO SPILL          | 10107 ROCKVILLE PIKE | MD OCPCASES                    | 665 0.126 North               |
| IM1260 / 4            |                      | 203 WATTS BRANCH PKW | MD LEAD                        | 665 0.126 West                |
| 1261 / 14             | ALEN SALERIAN RESIDE | 8409 CARLYNN DR      | MD OCPCASES                    | 670 0.127 SSW                 |
| IN1262 / 12           |                      | 9307 CHANUTE DRIVE   | MD LEAD                        | 672 0.127 SSW                 |
| IO1263 / 9            |                      | 9609 PARKWOOD DRIVE  | MD LEAD                        | 674 0.128 ENE                 |
| IL1264 / 4            | DYNAMAC CORPORATION  | 2275 RESEARCH BLVD S | FTTS, HIST FTTS                | 677 0.128 WSW                 |
| IL1265 / 4            | RESEARCH OFFICE CENT | 2275 RESEARCH BOULEV | MD UST, MD Financial Assurance | 677 0.128 WSW                 |
| IL1266 / 4            | DYNAMAC CORPORATION  | 2275 RESEARCH BLVD S | FTTS, HIST FTTS                | 677 0.128 WSW                 |
| IL1267 / 4            | RESEARCH DRY CLEANER | 2273 RESEARCH BLVD   | EDR Hist Cleaner               | 677 0.128 WSW                 |
| IL1268 / 4            | DYNAMAC CORPORATION  | 2275 RESEARCH BLVD S | FINDS                          | 677 0.128 WSW                 |
| IL1269 / 4            | RESEARCH OFFICE CENT | 2275 RESEARCH BLVD   | MD OCPCASES, MD HIST UST       | 677 0.128 WSW                 |
| IL1270 / 4            | PRENTISS PROPERTY    | 2273 RESEARCH BLVD   | MD OCPCASES                    | 677 0.128 WSW                 |
| IL1271 / 4            |                      | 2273 RESEARCH BLVD   | HMIRS                          | 677 0.128 WSW                 |
| 1272 / 9              | CEDAR LANE UU CHURCH | 9601 CEDAR LANE      | MD ASBESTOS                    | 677 0.128 NNE                 |
| 1273 / 4              |                      | 713 ROXBORO ROAD     | MD LEAD                        | 677 0.128 SE                  |
| HV1274 / 4            |                      | 869 AZALEA DRIVE     | MD LEAD                        | 678 0.128 ENE                 |
| 1275 / 4              |                      | 724 BEALL AVE        | MD LEAD                        | 678 0.128 ENE                 |
| IP1276 / 8            |                      | 9520 OLD GEORGETOWN  | MD LEAD                        | 679 0.129 SSE                 |
| ID1277 / 8            |                      | 5915 RYLAND DRIVE    | MD LEAD                        | 680 0.129 SW                  |
| 1278 / 9              | BROOKVILLE VALET INC | 9703 PARKWOOD DR     | EDR Hist Cleaner               | 680 0.129 ENE                 |
| 1279 / 5              |                      | 5 LEONARD COURT      | MD LEAD                        | 686 0.130 ESE                 |
| IA1280 / 1            | BOSCH TELECOM INC    | 9201 GAITHER RD      | RCRA-VSQG, FINDS, ECHO         | 689 0.130 NE                  |
| 1281 / 6              |                      | 610 FARM POND LN     | MD LEAD                        | 692 0.131 NE                  |
| IQ1282 / 2            | D. J. GROSS, CO.     | 9025A COMPRINT COURT | FINDS                          | 693 0.131 ESE                 |
| 1283 / 10             |                      | 7801 GREEN TWIG ROAD | MD LEAD                        | 695 0.132 NW                  |
| IF1284 / 9            |                      | 9602 BELLEVUE DRIVE  | MD LEAD                        | 697 0.132 SW                  |
| IR1285 / 1            |                      | 67 APPLE SEED LANE   | MD LEAD                        | 698 0.132 NW                  |
| IR1286 / 1            |                      | 67 APPLE SEED LANE   | MD LEAD                        | 698 0.132 NW                  |
| 1287 / 10             | DRY CLEANING STATION | 7612 ARROWOOD RD     | EDR Hist Cleaner               | 698 0.132 ESE                 |

# MAPPED SITES SUMMARY

Target Property:  
I-495/I-270  
ROCKVILLE, MD 20850

| MAP ID /<br>FOCUS MAP | SITE NAME            | ADDRESS              | DATABASE ACRONYMS                           | DIST (ft. & mi.)<br>DIRECTION |       |       |
|-----------------------|----------------------|----------------------|---|-------------------------------|-------|-------|
| IS1288 / 14           | DREWYER RESIDENCE    | 8404 CARLYNN DR      | MD OCPCASES                                 | 698                           | 0.132 | South |
| IO1289 / 9            |                      | 9606 CEDAR LA        | MD LEAD                                     | 700                           | 0.133 | NNE   |
| IT1290 / 9            |                      | 5150 POOKS HILL RD   | ERNS  | 703                           | 0.133 | WSW   |
| 1291 / 5              |                      | 11941 GOYA DRIVE     | MD LEAD                                     | 704                           | 0.133 | SSW   |
| IQ1292 / 2            | SPECIFIED WOODWORKIN | 9025 COMPINT CT      | RCRA-SQG, FINDS, ECHO                       | 704                           | 0.133 | ESE   |
| IU1293 / 1            | RIO BUILDING         | 9821 WASHINGTONIAN C | MD UST, MD Financial Assurance              | 714                           | 0.135 | SSW   |
| IU1294 / 1            | RIO BLDG             | 9821 WASHINGTONIAN B | MD OCPCASES                                 | 714                           | 0.135 | SSW   |
| IV1295 / 12           |                      | 9300 PARKHILL TERR   | MD LEAD                                     | 716                           | 0.136 | SSW   |
| IW1296 / 8            |                      | 9508 BECK COURT      | MD LEAD                                     | 717                           | 0.136 | South |
| IX1297 / 2            | THE SHREDDING COMPAN | 9125 INDUSTRIAL COUR | MD SWRCY                                    | 718                           | 0.136 | SSW   |
| IX1298 / 2            | MESO SCALE DIAGNOSTI | 9161 INDUSTRIAL CT   | RCRA-VSQQ                                   | 718                           | 0.136 | SSW   |
| IX1299 / 2            | MESO SCALE DIAGNOSTI | 9161 INDUSTRIAL CT   | MD NPDES                                    | 718                           | 0.136 | SSW   |
| IX1300 / 2            | MESO SCALE DIAGNOSTI | 9161 INDUSTRIAL CT   | FINDS, ECHO                                 | 718                           | 0.136 | SSW   |
| IX1301 / 2            | PATTON PRINTING      | 9109 INDUSTRIAL CT   | RCRA-SQG, FINDS, ECHO, NJ MANIFEST          | 718                           | 0.136 | SSW   |
| IY1302 / 10           | MONTGOMERY COUNTY CO | 7601 - 7701 BRADLEY  | MD LRP                                      | 719                           | 0.136 | NW    |
| IY1303 / 10           | BETHESDA COUNTRY CLU | 7601 BRADLEY BOULEVA | MD UST, US AIRS, FINDS, ECHO, MD Financi... | 719                           | 0.136 | NW    |
| IY1304 / 10           |                      | 7601-7701 BRADLEY BL | ERNS  | 719                           | 0.136 | NW    |
| IY1305 / 10           | BETHESDA COUNTRY CLU | 7601 BRADLEY BLVD    | MD OCPCASES, MD NPDES                       | 719                           | 0.136 | NW    |
| IY1306 / 10           | BETHESDA COUNTRY CLU | 7601 BRADLEY BLVD    | MD HIST UST                                 | 719                           | 0.136 | NW    |
| HL1307 / 8            | POOKS HILL ROAD, 540 | 5400 POOKS HILL ROAD | US AIRS, FINDS, ECHO                        | 722                           | 0.137 | ESE   |
| IZ1308 / 9            |                      | 4839 BROAD BROOK DRI | MD LEAD                                     | 723                           | 0.137 | SW    |
| ID1309 / 8            |                      | 5917 RYLAND DR       | MD LEAD                                     | 728                           | 0.138 | South |
| 1310 / 5              |                      | 4 LETCHWORTH CIR     | MD LEAD                                     | 730                           | 0.138 | ENE   |
| IT1311 / 9            | BETHESDA MARRIOTT HO | 5151 POOKS HILL ROAD | FINDS, ECHO                                 | 731                           | 0.138 | WSW   |
| IT1312 / 9            | BETHESDA MARRIOTT HO | 5151 POOKS HILL RD   | MD OCPCASES, MD HIST UST                    | 731                           | 0.138 | WSW   |
| IT1313 / 9            | BETHESDA MARRIOTT HO | 5151 POOKS HILL RD.  | MD UST, MD Financial Assurance              | 731                           | 0.138 | WSW   |
| JA1314 / 4            | TRACOR APPLIED SCIEN | 1601 RESEARCH BLVD   | RCRA-VSQQ, US AIRS, NY MANIFEST             | 733                           | 0.139 | WSW   |
| JA1315 / 4            | BAE SYSTEMS          | 1601 RESEARCH BLVD.  | FINDS                                       | 733                           | 0.139 | WSW   |
| JA1316 / 4            | TRACOR INC           | 1601 RESEARCH BOULEV | FINDS, ECHO                                 | 733                           | 0.139 | WSW   |
| JB1317 / 2            | UPPER ROCK           | 9 AND 11 CHOKE CHERR | MD INST CONTROL, MD VCP, MD LRP             | 736                           | 0.139 | East  |
| 1318 / 10             |                      | 9401 SEDDON ROAD     | MD LEAD                                     | 738                           | 0.140 | West  |
| JC1319 / 5            | POTOMAC VALLEY NURSI | 1235 POTOMAC VALLEY  | US AIRS, FINDS, ECHO                        | 740                           | 0.140 | NE    |
| JC1320 / 5            | POTOMAC VALLEY NURSI | 1235 POTOMAC VALLEY  | MD OCPCASES, MD UST, MD Financial Assura... | 740                           | 0.140 | NE    |
| IJ1321 / 10           |                      | 8004 LILLY STONE DRI | MD LEAD                                     | 740                           | 0.140 | WNW   |
| ID1322 / 8            |                      | 5919 RYLAND DR       | MD LEAD                                     | 740                           | 0.140 | SSW   |
| II1323 / 7            | WOODHILL RD          | 10018 WOODHILL RD    | MD ASBESTOS                                 | 743                           | 0.141 | NW    |
| JD1324 / 10           | UNKNOWN              | 7627 CARTERER RD     | MD OCPCASES                                 | 743                           | 0.141 | WNW   |
| JB1325 / 2            | LOT 9F(1)            | 9 CHOKE CHERRY ROAD  | MD INST CONTROL, MD VCP, MD LRP             | 746                           | 0.141 | East  |
| JE1326 / 1            | BRIGHTON VILLAGE APT | 345-A WEST SIDE DRIV | FINDS, ECHO                                 | 746                           | 0.141 | SW    |



# MAPPED SITES SUMMARY

Target Property:  
I-495/I-270  
ROCKVILLE, MD 20850

| MAP ID /<br>FOCUS MAP | SITE NAME            | ADDRESS              | DATABASE ACRONYMS              | DIST (ft. & mi.)<br>DIRECTION |
|-----------------------|----------------------|----------------------|--------------------------------|-------------------------------|
| JD1327 / 10           |                      | 7627 CARTERET RD     | ERNS                           | 750 0.142 WNW                 |
| IM1328 / 4            |                      | 13 DEVON COURT       | MD LEAD                        | 751 0.142 SSW                 |
| HW1329 / 8            |                      | 6003 RYLAND DR       | MD LEAD                        | 755 0.143 SE                  |
| JF1330 / 4            | AERAS (GLOBAL TB VAC | 1405 RESEARCH BLVD   | PA MANIFEST                    | 757 0.143 WSW                 |
| JF1331 / 4            | CHAMPIONS ONCOLOGY,  | 1405 RESEARCH BLVD,  | FINDS                          | 757 0.143 WSW                 |
| JF1332 / 4            | IDT-BIOLOGIKA        | 1405 RESEARCH BLVD - | MD MANIFEST                    | 757 0.143 WSW                 |
| JF1333 / 4            | CHAMPIONS ONCOLOGY,  | 1405 RESEARCH BLVD,  | ECHO                           | 757 0.143 WSW                 |
| JF1334 / 4            | IDT-BIOLOGIKA        | 1405 RESEARCH BLVD   | RCRA-SQG                       | 757 0.143 WSW                 |
| JF1335 / 4            | CHAMPIONS ONCOLOGY,  | 1405 RESEARCH BLVD,  | RCRA-SQG                       | 757 0.143 WSW                 |
| JF1336 / 4            | AERAS                | 1405 RESEARCH BLVD   | RCRA-SQG, FINDS, ECHO          | 757 0.143 WSW                 |
| JF1337 / 4            | AERAS                | 1405 RESEARCH BLVD., | MD MANIFEST                    | 757 0.143 WSW                 |
| HR1338 / 11           | ROBERT LITOWITZ RESI | 9313 FRIARS RD       | MD OCPCASES                    | 758 0.144 SSE                 |
| JG1339 / 5            |                      | 11911 REYNOLDS AVE   | MD LEAD                        | 759 0.144 SW                  |
| 1340 / 1              |                      | 296 W DEER PARK      | MD LEAD                        | 760 0.144 NNE                 |
| JH1341 / 4            |                      | 606 CROCUS DR        | MD LEAD                        | 761 0.144 ENE                 |
| J11342 / 1            | BECHTEL POWER CORP   | 9801 WASHINGTONIAN B | RCRA-VSQQ, FINDS, ECHO         | 762 0.144 WSW                 |
| J11343 / 1            | WASHINGTONIAN OFFICE | 9801 WASHINGTONIAN B | MD HIST UST                    | 762 0.144 WSW                 |
| J11344 / 1            | ONE WASHINGTONIAN CE | 9801 WASHINGTONIAN B | MD UST, MD Financial Assurance | 762 0.144 WSW                 |
| JJ1345 / 4            | LATVIAN EVANGELICAL  | 400 HURLEY AVE       | MD OCPCASES, MD HIST UST       | 764 0.145 WSW                 |
| JJ1346 / 4            | LATVIAN EVANGELICAL  | 400 HURLEY AVENUE    | MD UST, MD Financial Assurance | 764 0.145 WSW                 |
| JG1347 / 5            | RUTH BARRS           | 11909 REYNOLDS AVE   | MD OCPCASES                    | 769 0.146 SW                  |
| IO1348 / 9            |                      | 9613 PARKWOOD DRIVE  | MD LEAD                        | 772 0.146 ENE                 |
| 1349 / 6              |                      | 7008 TILDEN LN       | MD LEAD                        | 773 0.146 East                |
| JB1350 / 2            | SCIENCE APPLICATIONS | 3 CHOKE CHERRY ROAD  | RCRA-SQG, FINDS, ECHO          | 775 0.147 ESE                 |
| JK1351 / 4            | CONSUMER PRODUCTS RE | 5 RESEARCH PLACE     | MD OCPCASES                    | 778 0.147 WSW                 |
| JK1352 / 4            | JC VENTER INSTITUTE  | 5 RESEARCH PL        | RCRA-VSQQ                      | 778 0.147 WSW                 |
| JK1353 / 4            | JC VENTER INSTITUTE  | 5 RESEARCH PL        | FINDS, ECHO                    | 778 0.147 WSW                 |
| JK1354 / 4            | ARE 5 RESEARCH PLACE | 5 RESEARCH PL        | US AIRS                        | 778 0.147 WSW                 |
| JL1355 / 5            | MONTROSE WEST OFFICE | 1201 SEVEN LOCKS ROA | MD UST, MD Financial Assurance | 783 0.148 WSW                 |
| JL1356 / 5            | PHILLIPS PUBLISHING  | 1201 SEVEN LOCKS RD  | RCRA-SQG, FINDS, ECHO          | 783 0.148 WSW                 |
| JL1357 / 5            | MONTROSE WEST        | 1201 SEVEN LOCKS RD  | MD OCPCASES, MD HIST UST       | 783 0.148 WSW                 |
| JL1358 / 5            | MCI WORLD COM - 1201 | 1201 SEVEN LOCKS ROA | FINDS                          | 783 0.148 WSW                 |
| JH1359 / 4            | CROCUS DR - 608      | 608 CROCUS DRIVE     | MD ASBESTOS                    | 785 0.149 ENE                 |
| 1360 / 2              | 805 KING FARM BLVD   | 805 KING FARM BLVD   | HMIRS                          | 785 0.149 ENE                 |
| IW1361 / 8            |                      | 9506 BULLS RUN PKWY  | MD LEAD                        | 785 0.149 South               |
| JM1362 / 5            | ROCKVILLE BARRACK "N | 7915 MONTROSE RD     | MD OCPCASES                    | 789 0.149 WNW                 |
| JM1363 / 5            | MD STATE POLICE BARR | 7915 MONTROSE RD     | MD OCPCASES, MD HIST UST       | 789 0.149 WNW                 |
| JM1364 / 5            | MD STATE POLICE BARR | 7915 MONTROSE RD     | RCRA-SQG, US AIRS              | 789 0.149 WNW                 |
| JM1365 / 5            | ROCKVILLE - BARRACK  | 7915 MONTROSE ROAD   | MD UST, MD Financial Assurance | 789 0.149 WNW                 |

# MAPPED SITES SUMMARY

Target Property:  
I-495/I-270  
ROCKVILLE, MD 20850

| MAP ID /<br>FOCUS MAP | SITE NAME             | ADDRESS              | DATABASE ACRONYMS                           | DIST (ft. & mi.)<br>DIRECTION |
|-----------------------|-----------------------|----------------------|---|-------------------------------|
| JM1366 / 5            | WILLIAM SPRINGER TH J | 7915 MONTROSE RD     | MD OCPCASES                                 | 789 0.149 WNW                 |
| JM1367 / 5            | STATE POLICE BARRACK  | 7915 MONTROSE ROAD   | FINDS, ECHO                                 | 789 0.149 WNW                 |
| JN1368 / 11           | DAN SMITH             | 6500 MICHAELS DR.    | MD ASBESTOS                                 | 790 0.150 South               |
| JO1369 / 8            | TABEL RESIDENCE       | 6132 LUX LANE        | MD OCPCASES                                 | 794 0.150 NNE                 |
| IG1370 / 8            |                       | 9602 PAGE AVE        | MD LEAD                                     | 800 0.152 SSE                 |
| IG1371 / 8            |                       | 9602 PAIGE AVE       | MD LEAD                                     | 800 0.152 SSE                 |
| 1372 / 8              |                       | 6001 LUX LANE        | MD LEAD                                     | 801 0.152 North               |
| 1373 / 4              |                       | 911 NELSON ST        | MD LEAD                                     | 802 0.152 ENE                 |
| 1374 / 4              | KODAK DEGITAL PROSSI  | 1450 RESEARCH BLVD   | FINDS                                       | 802 0.152 WSW                 |
| JP1375 / 4            | ARE 5 RESEARCH PLACE  | 5 RESEARCH PLACE     | RCRA NonGen / NLR, FINDS, ECHO, PA MANIF... | 806 0.153 SW                  |
| JP1376 / 4            | NIDCD/NHLBI 5 RESEAR  | 5 RESEARCH CT        | FINDS, ECHO                                 | 806 0.153 SW                  |
| JQ1377 / 9            |                       | 9811 PARKWOOD DRIVE  | MD LEAD                                     | 806 0.153 NNE                 |
| JQ1378 / 9            |                       | 9811 PARKWOOD DR     | MD LEAD                                     | 806 0.153 NNE                 |
| JR1379 / 8            |                       | 9516 KENTSTONE DRIVE | MD LEAD                                     | 807 0.153 South               |
| IN1380 / 12           |                       | 9306 CHANUTE DRIVE   | MD LEAD                                     | 816 0.155 South               |
| IS1381 / 14           | DAVA SINGH RESIDENCE  | 6718 PERSIMMON TREE  | MD OCPCASES                                 | 819 0.155 SSE                 |
| JS1382 / 4            |                       | 716 BEALL AVE        | MD LEAD                                     | 822 0.156 ENE                 |
| JS1383 / 4            |                       | 716 BEALL AVE        | MD LEAD                                     | 822 0.156 ENE                 |
| 1384 / 8              |                       | 9511 LINDALE DRIVE   | MD LEAD                                     | 824 0.156 SSW                 |
| IV1385 / 12           |                       | 4512 AVAMERE ST      | MD LEAD                                     | 825 0.156 SSW                 |
| JT1386 / 4            |                       | 706 W MONTGOMERY AVE | MD LEAD                                     | 825 0.156 East                |
| JN1387 / 11           | SARAH WANG            | 9403 FERNWOOD RD     | MD OCPCASES                                 | 826 0.156 South               |
| 1388 / 1              |                       | 9200 EDGEWOOD DR     | MD LEAD                                     | 827 0.157 NNE                 |
| IR1389 / 1            |                       | 54 APPLE SEED LANE   | MD LEAD                                     | 833 0.158 NW                  |
| 1390 / 5              |                       | 7601 GLACKENS DRIVE  | MD LEAD                                     | 835 0.158 SW                  |
| 1391 / 12             |                       | 9312 PARKHILL DR W   | MD LEAD                                     | 836 0.158 SSW                 |
| JU1392 / 9            | GROSVENOR PLACE, 104  | 10401 GROSVENOR LANE | FINDS, ECHO                                 | 837 0.159 NE                  |
| JU1393 / 9            |                       | 10401 GROVENOR PLACE | MD LEAD                                     | 837 0.159 NE                  |
| JU1394 / 9            |                       | 10401 GROSVENOR PLAC | MD LEAD                                     | 837 0.159 NE                  |
| JU1395 / 9            |                       | 10401 GROSVENOR PLAC | MD LEAD                                     | 837 0.159 NE                  |
| JU1396 / 9            |                       | 10401 GROSVENOR PLAC | MD LEAD                                     | 837 0.159 NE                  |
| JU1397 / 9            |                       | 10401 GROSVENOR PLAC | MD LEAD                                     | 837 0.159 NE                  |
| JU1398 / 9            |                       | 10401 GROSVENOR PLAC | MD LEAD                                     | 837 0.159 NE                  |
| JU1399 / 9            |                       | 10401 GROSVENOR PLAC | MD LEAD                                     | 837 0.159 NE                  |
| JU1400 / 9            |                       | 10401 GROSVENOR PLAC | MD LEAD                                     | 837 0.159 NE                  |
| JU1401 / 9            |                       | 10401 GROSVENOR DRIV | MD LEAD                                     | 837 0.159 NE                  |
| JU1402 / 9            |                       | 10401 GROSVENOR PLAC | MD LEAD                                     | 837 0.159 NE                  |
| JU1403 / 9            | GROSVENOR PARK III -  | 10401 GROSVENOR PL   | MD OCPCASES, MD ASBESTOS, MD LEAD           | 837 0.159 NE                  |
| JU1404 / 9            |                       | 10401 GROSVENOR PLAC | MD LEAD                                     | 837 0.159 NE                  |

# MAPPED SITES SUMMARY

## Target Property:

I-495/I-270

ROCKVILLE, MD 20850

| MAP ID /<br>FOCUS MAP | SITE NAME            | ADDRESS              | DATABASE ACRONYMS              | DIST (ft. & mi.)<br>DIRECTION |
|-----------------------|----------------------|----------------------|--------------------------------|-------------------------------|
| JU1405 / 9            | GROSVENOR PLACE, 104 | 10401 GROSVENOR PLAC | US AIRS                        | 837 0.159 NE                  |
| JU1406 / 9            |                      | 10401 GROSUENOR PLAC | MD LEAD                        | 837 0.159 NE                  |
| JU1407 / 9            | GROSVENOR PLACE, 104 | 10401 GROSVENOR PLAC | FINDS                          | 837 0.159 NE                  |
| JU1408 / 9            |                      | 10401 GROSVENOR PLAC | MD LEAD                        | 837 0.159 NE                  |
| JU1409 / 9            | GROSVENOR PARK III   | 10401 GROSVENOR      | MD ASBESTOS                    | 837 0.159 NE                  |
| JU1410 / 9            | GROSVENOR PARK III C | 10401 GROSVENOR PLAC | MD UST, MD Financial Assurance | 837 0.159 NE                  |
| JU1411 / 9            |                      | 10401 GROSVENOR PLAC | MD LEAD                        | 837 0.159 NE                  |
| JU1412 / 9            |                      | 10401 GROSVENOR PLAC | MD LEAD                        | 837 0.159 NE                  |
| JU1413 / 9            |                      | 10401 GROSVENOR PLAC | MD LEAD                        | 837 0.159 NE                  |
| JU1414 / 9            | GROSVENOR PARK III   | 10401 GROSVENOR PL   | MD ASBESTOS                    | 837 0.159 NE                  |
| JU1415 / 9            | GROSVENOR PARK III-  | 10401 GROSVENOR      | MD ASBESTOS                    | 837 0.159 NE                  |
| IZ1416 / 9            |                      | 4843 BROAD BROOK DRI | MD LEAD                        | 838 0.159 WSW                 |
| 1417 / 8              |                      | 6002 RYLAND DR       | MD LEAD                        | 841 0.159 SE                  |
| JV1418 / 9            |                      | 10301 MONTROSE AVE   | MD LEAD                        | 844 0.160 NNE                 |
| 1419 / 8              |                      | 9603 PAGE AVE        | MD LEAD                        | 849 0.161 SSE                 |
| JW1420 / 10           |                      | 7621 EDENWOOD COURT  | MD LEAD                        | 852 0.161 NNW                 |
| 1421 / 11             |                      | 9309 FRIARS ROAD     | MD LEAD                        | 855 0.162 SSE                 |
| 1422 / 7              |                      | 7212 BELLS MILL ROAD | MD LEAD                        | 856 0.162 NW                  |
| JV1423 / 9            |                      | 10303 MONTROSE AVE   | MD LEAD                        | 865 0.164 NNE                 |
| JE1424 / 1            | WEST SIDE DRIVE      | 423 WEST SIDE DRIVE  | MD ASBESTOS                    | 865 0.164 SW                  |
| IP1425 / 8            |                      | 9514 OLD GEORGETOWN  | MD LEAD                        | 865 0.164 SSE                 |
| 1426 / 2              | POWERSTAR, INC.      | 9073 SHADY GROVE COU | FINDS                          | 866 0.164 SE                  |
| JX1427 / 9            |                      | 5015 ALTA VISTA COUR | MD LEAD                        | 867 0.164 South               |
| JW1428 / 10           |                      | 7617 EDENWOOD COURT  | MD LEAD                        | 869 0.165 NNW                 |
| JX1429 / 9            |                      | 5007 ALTA VISTA COUR | MD LEAD                        | 871 0.165 South               |
| IV1430 / 12           |                      | 9301 CHANUTE DRIVE   | MD LEAD                        | 873 0.165 SSW                 |
| 1431 / 12             |                      | 4704 LOCUST HILL     | MD LEAD                        | 874 0.166 WSW                 |
| JT1432 / 4            |                      | 615 W MONTGOMERY AVE | MD LEAD                        | 879 0.166 East                |
| JY1433 / 8            |                      | 5613 FOREST PLACE    | MD LEAD                        | 880 0.167 South               |
| JZ1434 / 8            | SUNOCO DUNS #0829-09 | 10201 WESTLAKE DR    | MD OCPCASES                    | 880 0.167 NW                  |
| JZ1435 / 8            | EXXON-MONTGOMERY MAL | 10201 WESTLAKE DRIVE | US AIRS, FINDS, ECHO           | 880 0.167 NW                  |
| JZ1436 / 8            | 25738 MONTGOMERY MAL | 10201 WESTLAKE DRIVE | MD UST, MD Financial Assurance | 880 0.167 NW                  |
| JZ1437 / 8            | D H ASSOCIATES INC   | 10201 WESTLAKE DR    | EDR Hist Auto                  | 880 0.167 NW                  |
| 1438 / 14             |                      | 6809 CARLYNN COURT   | MD LEAD                        | 881 0.167 ESE                 |
| KA1439 / 9            | CULVER ST.-9709      | 9709 CULVER ST.      | MD ASBESTOS                    | 882 0.167 NE                  |
| KB1440 / 2            | BIO VERIS CORP       | 9101 ARBUCKLE DR     | FINDS, ECHO                    | 882 0.167 SSW                 |
| KB1441 / 2            | BIO VERIS CORP       | 9101 ARBUCKLE DR     | RCRA NonGen / NLR              | 882 0.167 SSW                 |
| KC1442 / 8            |                      | 9511 SINGLETON DRIVE | MD LEAD                        | 883 0.167 SSE                 |
| 1443 / 12             |                      | 9416 LOCUST HILL     | MD LEAD                        | 883 0.167 SW                  |

# MAPPED SITES SUMMARY

Target Property:  
I-495/I-270  
ROCKVILLE, MD 20850

| MAP ID /<br>FOCUS MAP | SITE NAME            | ADDRESS              | DATABASE ACRONYMS                           | DIST (ft. & mi.)<br>DIRECTION |
|-----------------------|----------------------|----------------------|---|-------------------------------|
| JE1444 / 1            | BREEZWAY @ 437       | 439 WEST SIDE DRIVE  | MD ASBESTOS                                 | 884 0.167 SW                  |
| JE1445 / 1            | WEST SIDE DRIVE-439  | 439 WEST SIDE DR.    | MD ASBESTOS                                 | 884 0.167 SW                  |
| JV1446 / 9            |                      | 10305 MONTROSE AVE   | MD LEAD                                     | 884 0.167 NNE                 |
| KD1447 / 4            | PLAZA 270 ASSOCIATES | 1630 RESEARCH BLVD   | FINDS                                       | 886 0.168 WSW                 |
| 1448 / 5              |                      | 3 SCANDIA WAY        | MD LEAD                                     | 887 0.168 NE                  |
| KE1449 / 4            | NORMAN TAYLOR PROPER | 1600 RESEARCH BLVD   | MD OCPCASES                                 | 893 0.169 WSW                 |
| KE1450 / 4            | PLAZA 270            | 1600 RESEARCH BOULEV | MD UST, MD Financial Assurance              | 893 0.169 WSW                 |
| KF1451 / 1            | RIO CLEANERS         | 9811 WASHINGTONIAN B | EDR Hist Cleaner                            | 894 0.169 SSW                 |
| KF1452 / 1            | HAMBURGER HAMLET RES | 9811 WASHINGTONIAN B | FINDS                                       | 894 0.169 SSW                 |
| KF1453 / 1            | ZIPS DRY CLEANERS    | 9811 WASHINGTONIAN B | FINDS                                       | 894 0.169 SSW                 |
| KF1454 / 1            | RIO ENTERTAINMENT CE | 9811 WASHINGTONIAN B | MD UST, MD Financial Assurance              | 894 0.169 SSW                 |
| KF1455 / 1            | EL TORITO RESTAURANT | 9811 WASHINGTONIAN B | FINDS                                       | 894 0.169 SSW                 |
| 1456 / 10             |                      | 8012 LILLY STONE DRI | MD LEAD                                     | 896 0.170 WNW                 |
| KD1457 / 4            | NORMAN TAYLOR PROPER | 1650 RESEARCH BLVD   | MD OCPCASES                                 | 898 0.170 West                |
| KD1458 / 4            | PLAZA 270 ASSOCIATES | 1650 RESEARCH BOULEV | MD UST, MD Financial Assurance              | 898 0.170 West                |
| KG1459 / 9            | SAUL POLLACK         | 4704 EDGEFIELD RD    | MD ASBESTOS                                 | 900 0.170 NE                  |
| KH1460 / 2            | HEWLETT PACKARD BUIL | 2 CHOKE CHERRY ROAD  | MD UST, MD Financial Assurance              | 900 0.170 East                |
| KH1461 / 2            | HEWLETT-PACKARD      | 2 CHOKE CHERRY ROAD  | US AIRS, FINDS, ECHO                        | 900 0.170 East                |
| KH1462 / 2            | HEWLETT PACKARD COMP | 2 CHOKE CHERRY RD    | MD HIST UST                                 | 900 0.170 East                |
| KH1463 / 2            | HEWLETT PACKARD BLDG | 2 CHOKE CHERRY RD    | MD OCPCASES                                 | 900 0.170 East                |
| 1464 / 6              |                      | 12016 OLD BRIDGE ROA | MD LEAD                                     | 907 0.172 SE                  |
| 1465 / 5              |                      | 705 NEWMARK ESPLANAD | MD LEAD                                     | 909 0.172 NNE                 |
| 1466 / 14             | EDLEMAN RESIDENCE    | 8505 RIVER ROCK TERR | MD OCPCASES                                 | 909 0.172 ESE                 |
| KI1467 / 1            | METRO EARTHWORKS @ C | 10000 FIELDS RD      | MD NPDES                                    | 909 0.172 SE                  |
| KI1468 / 1            | METRO EARTHWORKS @ C | 10000 FIELDS ROAD    | FINDS                                       | 909 0.172 SE                  |
| JO1469 / 8            | ANNE RICK RESIDENCE  | 6134 LUX LANE        | MD OCPCASES                                 | 910 0.172 NNE                 |
| KJ1470 / 4            | BIOQUAL INC          | 2501 RESEARCH BLVD.  | RCRA-VSQG, ICIS, US AIRS, FINDS, ECHO, P... | 911 0.173 South               |
| KJ1471 / 4            | CHEMGEN CORP         | 2501 RESEARCH BLVD/  | FINDS, ECHO                                 | 911 0.173 South               |
| KJ1472 / 4            | CHEMGEN CORP         | 2501 RESEARCH BLVD/  | RCRA NonGen / NLR                           | 911 0.173 South               |
| KJ1473 / 4            | BIOQUAL INC          | 2501 RESEARCH CENTER | MD MANIFEST                                 | 911 0.173 South               |
| KJ1474 / 4            | BIOQUAL, INC.        | 2501 RESEARCH CENTER | MD MANIFEST                                 | 911 0.173 South               |
| KK1475 / 9            |                      | 4624 EDGEFIELD RD    | MD LEAD                                     | 913 0.173 NE                  |
| 1476 / 4              |                      | 3 DEFOE CT           | MD LEAD                                     | 918 0.174 WSW                 |
| 1477 / 4              |                      | 12 FEATHER ROCK PLAC | MD LEAD                                     | 919 0.174 WSW                 |
| KL1478 / 4            |                      | 1419 GERARD STREE    | MD LEAD                                     | 920 0.174 WSW                 |
| KM1479 / 11           |                      | 9401 FERNWOOD ROAD   | MD LEAD                                     | 921 0.174 South               |
| 1480 / 14             |                      | 6714 PERSIMMON TREE  | MD LEAD                                     | 921 0.174 SSE                 |
| 1481 / 10             |                      | 7016 BUXTON TERRA    | MD LEAD                                     | 921 0.174 South               |
| JH1482 / 4            |                      | 600 BLOSSOM DRIVE    | MD LEAD                                     | 921 0.174 ENE                 |



# MAPPED SITES SUMMARY

Target Property:  
I-495/I-270  
ROCKVILLE, MD 20850

| MAP ID /<br>FOCUS MAP | SITE NAME            | ADDRESS              | DATABASE ACRONYMS | DIST (ft. & mi.)<br>DIRECTION |
|-----------------------|----------------------|----------------------|-------------------|-------------------------------|
| KG1483 / 9            |                      | 4706 EDGEFIELD ROAD  | MD LEAD           | 922 0.175 NE                  |
| 1484 / 8              |                      | 5601 FOREST PLACE    | ERNS              | 922 0.175 SSE                 |
| 1485 / 9              |                      | 9613 ALTA VISTA TERR | MD LEAD           | 925 0.175 SW                  |
| JV1486 / 9            |                      | 10309 MONTROSE AVE   | MD LEAD           | 927 0.176 NNE                 |
| JV1487 / 9            |                      | 10309 MONTROSE AVE   | MD LEAD           | 927 0.176 NNE                 |
| KN1488 / 5            | GOYA DR 11925        | 11925 GOYA DR        | MD ASBESTOS       | 930 0.176 South               |
| 1489 / 10             |                      | 9108 QUINTONA DR     | MD LEAD           | 930 0.176 NW                  |
| KO1490 / 1            | PUMP IT UP OF GAITHE | 9172 GAITHER RD      | EDR Hist Auto     | 935 0.177 NE                  |
| 1491 / 8              |                      | 9527 EWING DRIVE     | MD LEAD           | 937 0.177 SSE                 |
| 1492 / 9              |                      | 9804 WILDWOOD ROAD   | MD LEAD           | 940 0.178 ENE                 |
| JR1493 / 8            |                      | 9511 KENTSTONE DRIVE | MD LEAD           | 941 0.178 South               |
| JR1494 / 8            |                      | 9511 KENTSTONE DR    | MD LEAD           | 941 0.178 South               |
| 1495 / 1              | MOBIL - MUDDY BRANCH | MUDDY BRANCH ROAD (N | FINDS             | 942 0.178 WNW                 |
| 1496 / 9              |                      | 9612 CEDAR LN        | MD LEAD           | 943 0.179 NNE                 |
| KI1497 / 1            | VENTI-TRE MODERN ITA | 128 ELLINGTON BLVD   | FINDS             | 944 0.179 SE                  |
| KP1498 / 9            |                      | 5225 POOKS HILL      | MD LEAD           | 945 0.179 SSW                 |
| KP1499 / 9            |                      | 5225 POOKS HILL RD   | MD LEAD           | 945 0.179 SSW                 |
| KP1500 / 9            |                      | 5225 POOKS HILL RD   | MD LEAD           | 945 0.179 SSW                 |
| KP1501 / 9            |                      | 5225 POOKS HILL DR   | MD LEAD           | 945 0.179 SSW                 |
| KP1502 / 9            |                      | 5225 POOKS HILL ROAD | MD LEAD           | 945 0.179 SSW                 |
| KP1503 / 9            |                      | 5225 POOKS HILL RD   | MD LEAD           | 945 0.179 SSW                 |
| KP1504 / 9            |                      | 5225 POOKS HILL RD   | MD LEAD           | 945 0.179 SSW                 |
| KP1505 / 9            |                      | 5225 POOKS HILL ROAD | MD LEAD           | 945 0.179 SSW                 |
| KP1506 / 9            |                      | 5225 POOKS HILL ROAD | MD LEAD           | 945 0.179 SSW                 |
| KP1507 / 9            |                      | 5225 POOKS HILL RD   | MD LEAD           | 945 0.179 SSW                 |
| KP1508 / 9            |                      | 5225 POOKS HILL ROAD | MD LEAD           | 945 0.179 SSW                 |
| KP1509 / 9            |                      | 5225 POOKS HILL RD   | MD LEAD           | 945 0.179 SSW                 |
| KP1510 / 9            |                      | 5225 POOKS HILL ROAD | MD LEAD           | 945 0.179 SSW                 |
| KP1511 / 9            |                      | 5225 POOKS HILL ROAD | MD LEAD           | 945 0.179 SSW                 |
| KP1512 / 9            |                      | 5225 POOKS HILL RD   | MD LEAD           | 945 0.179 SSW                 |
| KP1513 / 9            |                      | 5225 POOKS HILL ROAD | MD LEAD           | 945 0.179 SSW                 |
| KP1514 / 9            |                      | 5225 POOKS HILL RD   | MD LEAD           | 945 0.179 SSW                 |
| KP1515 / 9            |                      | 5225 POOKS HILL ROAD | MD LEAD           | 945 0.179 SSW                 |
| KP1516 / 9            |                      | 5225 POOKS HILL ROAD | MD LEAD           | 945 0.179 SSW                 |
| KP1517 / 9            |                      | 5225 POOKS HILL RD   | MD LEAD           | 945 0.179 SSW                 |
| KP1518 / 9            |                      | 5225 POOKS HILL RD   | MD LEAD           | 945 0.179 SSW                 |
| KP1519 / 9            |                      | 5225 POOKS HILL RD   | MD LEAD           | 945 0.179 SSW                 |
| KP1520 / 9            | THE PROMENADE-8TH FL | 5225 POOKS HILL RD   | MD ASBESTOS       | 945 0.179 SSW                 |
| KP1521 / 9            |                      | 5225 N POOKS HILL RO | MD LEAD           | 945 0.179 SSW                 |

# MAPPED SITES SUMMARY

Target Property:  
I-495/I-270  
ROCKVILLE, MD 20850

| MAP ID /<br>FOCUS MAP | SITE NAME            | ADDRESS              | DATABASE ACRONYMS    | DIST (ft. & mi.)<br>DIRECTION |
|-----------------------|----------------------|----------------------|----------------------|-------------------------------|
| KP1522 / 9            |                      | 5225 POOKS HILL ROAD | MD LEAD              | 945 0.179 SSW                 |
| KP1523 / 9            |                      | 5225 POOKS HILL ROAD | MD LEAD              | 945 0.179 SSW                 |
| KP1524 / 9            |                      | 5225 POOKS HILL ROAD | MD LEAD              | 945 0.179 SSW                 |
| KP1525 / 9            |                      | 5225 POOKS HILL ROAD | MD LEAD              | 945 0.179 SSW                 |
| KP1526 / 9            |                      | 5225 POOKS HILL ROAD | MD LEAD              | 945 0.179 SSW                 |
| KP1527 / 9            |                      | 5225 POOKS HILL RD   | MD LEAD              | 945 0.179 SSW                 |
| KP1528 / 9            |                      | 5225 POOKS HILL RD   | MD LEAD              | 945 0.179 SSW                 |
| KP1529 / 9            |                      | 5225 POOKSHILL ROAD  | MD LEAD              | 945 0.179 SSW                 |
| KP1530 / 9            | THE PROMENADE        | 5225 POOKS HILL ROAD | MD ASBESTOS          | 945 0.179 SSW                 |
| KP1531 / 9            |                      | 5225 POOKS HILL RD   | MD LEAD              | 945 0.179 SSW                 |
| KP1532 / 9            |                      | 5225 POOKS HILL RD   | MD LEAD              | 945 0.179 SSW                 |
| KP1533 / 9            |                      | 5225 POOKS HILL      | MD LEAD              | 945 0.179 SSW                 |
| KP1534 / 9            | THE PROMENADE 8TH FL | 5225 POOKS HILL RD.  | MD ASBESTOS          | 945 0.179 SSW                 |
| KP1535 / 9            |                      | 5225 POOKS HILL ROAD | MD LEAD              | 945 0.179 SSW                 |
| KP1536 / 9            |                      | 5225 POOKS HILL RD   | MD LEAD              | 945 0.179 SSW                 |
| KP1537 / 9            |                      | 5225 POOKS HILL RD   | MD LEAD              | 945 0.179 SSW                 |
| KP1538 / 9            |                      | 5225 POOKS HILL ROAD | MD LEAD              | 945 0.179 SSW                 |
| KP1539 / 9            | THE PROMENADE - UNIT | 5225 POOKS HILL RD   | MD ASBESTOS, MD LEAD | 945 0.179 SSW                 |
| KP1540 / 9            |                      | 5225 POOKS HILL RD   | MD LEAD              | 945 0.179 SSW                 |
| KP1541 / 9            |                      | 5225 POOKS HILL ROAD | MD LEAD              | 945 0.179 SSW                 |
| KP1542 / 9            |                      | 5225 POOKS HILL ROAD | MD LEAD              | 945 0.179 SSW                 |
| KP1543 / 9            |                      | 5225 POOKS HILL RD   | MD LEAD              | 945 0.179 SSW                 |
| KP1544 / 9            | THE PROMENADE (SMOKE | 5225 POOKS HILL RD   | MD ASBESTOS          | 945 0.179 SSW                 |
| KP1545 / 9            |                      | 5225 POOKS HILL ROAD | MD LEAD              | 945 0.179 SSW                 |
| KP1546 / 9            |                      | 5225 POOKS HILL RD   | MD LEAD              | 945 0.179 SSW                 |
| KP1547 / 9            |                      | 5225 POOKS HILL RD   | MD LEAD              | 945 0.179 SSW                 |
| KP1548 / 9            |                      | 5225 POOKS HILL ROAD | MD LEAD              | 945 0.179 SSW                 |
| KP1549 / 9            |                      | 5225 POOKS HILL ROAD | MD LEAD              | 945 0.179 SSW                 |
| KP1550 / 9            |                      | 5225 POOKSHILL RD    | MD LEAD              | 945 0.179 SSW                 |
| KP1551 / 9            |                      | 5225 POOKSHILL RD    | MD LEAD              | 945 0.179 SSW                 |
| KP1552 / 9            |                      | 5225 POOKS HILL ROAD | MD LEAD              | 945 0.179 SSW                 |
| KP1553 / 9            |                      | 5225 POOKS HILL RD   | MD LEAD              | 945 0.179 SSW                 |
| KP1554 / 9            |                      | 5225 POOKSHILL ROAD  | MD LEAD              | 945 0.179 SSW                 |
| KP1555 / 9            |                      | 5225 POOKS HILL RD   | MD LEAD              | 945 0.179 SSW                 |
| KP1556 / 9            |                      | 5225 POOKS HILL ROAD | MD LEAD              | 945 0.179 SSW                 |
| KP1557 / 9            |                      | 5225 POOKS HILL RD   | MD LEAD              | 945 0.179 SSW                 |
| KP1558 / 9            |                      | 5225 POOKS HILL RD   | MD LEAD              | 945 0.179 SSW                 |
| KP1559 / 9            |                      | 5225 POOKS HILL RD   | MD LEAD              | 945 0.179 SSW                 |
| KP1560 / 9            |                      | 5225 POOKS HILL ROAD | MD LEAD              | 945 0.179 SSW                 |

# MAPPED SITES SUMMARY

Target Property:  
I-495/I-270  
ROCKVILLE, MD 20850

| MAP ID /<br>FOCUS MAP | SITE NAME        | ADDRESS              | DATABASE ACRONYMS        | DIST (ft. & mi.)<br>DIRECTION |
|-----------------------|------------------|----------------------|--------------------------|-------------------------------|
| KP1561 / 9            |                  | 5225 POOKS HILL RD   | MD LEAD                  | 945 0.179 SSW                 |
| KP1562 / 9            |                  | 5225 POOKSHILL ROAD  | MD LEAD                  | 945 0.179 SSW                 |
| KP1563 / 9            |                  | 5225 POOKS HILL ROAD | MD LEAD                  | 945 0.179 SSW                 |
| KP1564 / 9            |                  | 5225 POOKS HILL RD   | MD LEAD                  | 945 0.179 SSW                 |
| KP1565 / 9            |                  | 5225 POOKS HILL ROAD | MD LEAD                  | 945 0.179 SSW                 |
| KP1566 / 9            |                  | 5225 POOKS HILL RD   | MD LEAD                  | 945 0.179 SSW                 |
| KP1567 / 9            |                  | 5225 POOKS HILL RD   | MD LEAD                  | 945 0.179 SSW                 |
| KP1568 / 9            |                  | 5225 POOKS HILL ROAD | MD LEAD                  | 945 0.179 SSW                 |
| KP1569 / 9            |                  | 5225 POOKS HILL ROAD | MD LEAD                  | 945 0.179 SSW                 |
| KP1570 / 9            |                  | 5225 POOKS HILL ROAD | MD LEAD                  | 945 0.179 SSW                 |
| KP1571 / 9            |                  | 5225 POOKSHILL RD    | MD LEAD                  | 945 0.179 SSW                 |
| KP1572 / 9            | PROMENADE TOWERS | 5225 POOKS HILL RD   | MD OCPCASES, MD ASBESTOS | 945 0.179 SSW                 |
| KP1573 / 9            |                  | 5225 POOKS HILL RD   | MD LEAD                  | 945 0.179 SSW                 |
| KP1574 / 9            |                  | 5225 POOKS HILL ROAD | MD LEAD                  | 945 0.179 SSW                 |
| KP1575 / 9            |                  | 5225 POOKS HILL RD   | MD LEAD                  | 945 0.179 SSW                 |
| KP1576 / 9            | CUSTOM CLEANERS  | 5225 POOKS HILL RD   | EDR Hist Cleaner         | 945 0.179 SSW                 |
| KP1577 / 9            |                  | 5225 POOKS HILL ROAD | MD LEAD                  | 945 0.179 SSW                 |
| KP1578 / 9            |                  | 5225 POOKS HILL RD   | MD LEAD                  | 945 0.179 SSW                 |
| KP1579 / 9            |                  | 5225 POOKS HILL ROAD | MD LEAD                  | 945 0.179 SSW                 |
| KP1580 / 9            |                  | 5225 POOKS HILL      | MD LEAD                  | 945 0.179 SSW                 |
| KP1581 / 9            |                  | 5225 POOKS HILL ROAD | MD LEAD                  | 945 0.179 SSW                 |
| KP1582 / 9            |                  | 5225 POOKSHILL ROAD  | MD LEAD                  | 945 0.179 SSW                 |
| KP1583 / 9            |                  | 5225 POOKS HILL ROAD | MD LEAD                  | 945 0.179 SSW                 |
| KP1584 / 9            |                  | 5225 POOKS HILL ROAD | MD LEAD                  | 945 0.179 SSW                 |
| KP1585 / 9            |                  | 5225 POOKS HILL RD   | MD LEAD                  | 945 0.179 SSW                 |
| KP1586 / 9            |                  | 5225 POOKSHILL RD    | MD LEAD                  | 945 0.179 SSW                 |
| KP1587 / 9            |                  | 5225 POOKS HILL RD   | MD LEAD                  | 945 0.179 SSW                 |
| KP1588 / 9            |                  | 5225 POOKSHILL ROAD  | MD LEAD                  | 945 0.179 SSW                 |
| KP1589 / 9            |                  | 5225 POOKS HILL ROAD | MD LEAD                  | 945 0.179 SSW                 |
| KP1590 / 9            |                  | 5225 POOKS HILL RD   | MD LEAD                  | 945 0.179 SSW                 |
| KP1591 / 9            |                  | 5225 POOK HILL RD    | MD LEAD                  | 945 0.179 SSW                 |
| KP1592 / 9            |                  | 5225 POOKS HILL ROAD | MD LEAD                  | 945 0.179 SSW                 |
| KP1593 / 9            |                  | 5225 POOKS HILL RD   | MD LEAD                  | 945 0.179 SSW                 |
| KP1594 / 9            |                  | 5225 POOKSHILL ROAD  | MD LEAD                  | 945 0.179 SSW                 |
| KP1595 / 9            |                  | 5225 POOKS HILL ROAD | MD LEAD                  | 945 0.179 SSW                 |
| KP1596 / 9            |                  | 5225 POOKS HILL      | MD LEAD                  | 945 0.179 SSW                 |
| KP1597 / 9            |                  | 5225 POOKS HILL RD   | MD LEAD                  | 945 0.179 SSW                 |
| KP1598 / 9            |                  | 5225 POOKS HILL RD   | MD LEAD                  | 945 0.179 SSW                 |
| KP1599 / 9            |                  | 5225 POOKS HILL RD   | MD LEAD                  | 945 0.179 SSW                 |

# MAPPED SITES SUMMARY

Target Property:  
I-495/I-270  
ROCKVILLE, MD 20850

| MAP ID /<br>FOCUS MAP | SITE NAME           | ADDRESS              | DATABASE ACRONYMS | DIST (ft. & mi.)<br>DIRECTION |
|-----------------------|---------------------|----------------------|-------------------|-------------------------------|
| KP1600 / 9            |                     | 5225 POOKS HILL ROAD | MD LEAD           | 945 0.179 SSW                 |
| KP1601 / 9            |                     | 5225 POOKS HILL RD   | MD LEAD           | 945 0.179 SSW                 |
| KP1602 / 9            |                     | 5225 POOKS HILL ROAD | MD LEAD           | 945 0.179 SSW                 |
| KP1603 / 9            |                     | 5225 POOKS HILL RD   | MD LEAD           | 945 0.179 SSW                 |
| KP1604 / 9            |                     | 5225 POOKS HILL ROAD | MD LEAD           | 945 0.179 SSW                 |
| KP1605 / 9            |                     | 5225 POOKS HILL RD   | MD LEAD           | 945 0.179 SSW                 |
| KP1606 / 9            |                     | 5225 POOKS HILL ROAD | MD LEAD           | 945 0.179 SSW                 |
| KP1607 / 9            |                     | 5225 POOKS HILL RD   | MD LEAD           | 945 0.179 SSW                 |
| KP1608 / 9            |                     | 5225 POOKS HILL ROAD | MD LEAD           | 945 0.179 SSW                 |
| KP1609 / 9            |                     | 5225 POOKS HILL RD   | MD LEAD           | 945 0.179 SSW                 |
| KP1610 / 9            |                     | 5225 POOKS HILL ROAD | MD LEAD           | 945 0.179 SSW                 |
| KP1611 / 9            |                     | 5225 POOKS HILL RD   | MD LEAD           | 945 0.179 SSW                 |
| KP1612 / 9            |                     | 5225 POOKS HILL RD   | MD LEAD           | 945 0.179 SSW                 |
| KP1613 / 9            |                     | 5225 POOKS HILL ROAD | MD LEAD           | 945 0.179 SSW                 |
| KP1614 / 9            |                     | 5225 POOKS HILL RD   | MD LEAD           | 945 0.179 SSW                 |
| KP1615 / 9            |                     | 5225 POOKS HILL RD   | MD LEAD           | 945 0.179 SSW                 |
| KP1616 / 9            |                     | 5225 POOKS HILL ROAD | MD LEAD           | 945 0.179 SSW                 |
| KP1617 / 9            |                     | 5225 POOKS HILL RD   | MD LEAD           | 945 0.179 SSW                 |
| KP1618 / 9            |                     | 5225 POOKSHILL RD    | MD LEAD           | 945 0.179 SSW                 |
| KP1619 / 9            |                     | 5225 POOKS HILL ROAD | MD LEAD           | 945 0.179 SSW                 |
| KP1620 / 9            |                     | 5225 POOKS HILL RD   | MD LEAD           | 945 0.179 SSW                 |
| KP1621 / 9            | THE PROMENADE- UNIT | 5225 POOKS HILL ROAD | MD ASBESTOS       | 945 0.179 SSW                 |
| KP1622 / 9            |                     | 5225 POOKS HILL RD   | MD LEAD           | 945 0.179 SSW                 |
| KP1623 / 9            |                     | 5225 POOKS HILL RD   | MD LEAD           | 945 0.179 SSW                 |
| KP1624 / 9            |                     | 5225 POOKS HILL      | MD LEAD           | 945 0.179 SSW                 |
| KP1625 / 9            |                     | 5225 POOKS HILL RD   | MD LEAD           | 945 0.179 SSW                 |
| KP1626 / 9            |                     | 5225 POOKS HILL RD   | MD LEAD           | 945 0.179 SSW                 |
| KP1627 / 9            |                     | 5225 POOKSHILL ROAD  | MD LEAD           | 945 0.179 SSW                 |
| KP1628 / 9            |                     | 5225 POOKS HILL RD   | MD LEAD           | 945 0.179 SSW                 |
| KP1629 / 9            |                     | 5225 POOKS HILL RD   | MD LEAD           | 945 0.179 SSW                 |
| KP1630 / 9            |                     | 5225 POOKS HILL ROAD | MD LEAD           | 945 0.179 SSW                 |
| KP1631 / 9            |                     | 5225 POOKS HILL RD   | MD LEAD           | 945 0.179 SSW                 |
| KP1632 / 9            |                     | 5225 POOKS HILL ROAD | MD LEAD           | 945 0.179 SSW                 |
| KP1633 / 9            |                     | 5225 POOKS HILL ROAD | MD LEAD           | 945 0.179 SSW                 |
| KP1634 / 9            |                     | 5225 POOKS HILL RD   | MD LEAD           | 945 0.179 SSW                 |
| KP1635 / 9            |                     | 5225 POOKS HILL      | MD LEAD           | 945 0.179 SSW                 |
| KP1636 / 9            |                     | 5225 POOKS HILL RD   | MD LEAD           | 945 0.179 SSW                 |
| KP1637 / 9            |                     | 5225 POOKS HILL RD   | MD LEAD           | 945 0.179 SSW                 |
| KP1638 / 9            |                     | 5225 POOKS HILL ROAD | MD LEAD           | 945 0.179 SSW                 |



# MAPPED SITES SUMMARY

Target Property:  
I-495/I-270  
ROCKVILLE, MD 20850

| MAP ID /<br>FOCUS MAP | SITE NAME            | ADDRESS              | DATABASE ACRONYMS                 | DIST (ft. & mi.)<br>DIRECTION |
|-----------------------|----------------------|----------------------|-----------------------------------|-------------------------------|
| KP1639 / 9            |                      | 5225 POOKS HILL ROAD | MD LEAD                           | 945 0.179 SSW                 |
| KP1640 / 9            |                      | 5225 POOKS HILL ROAD | MD LEAD                           | 945 0.179 SSW                 |
| KP1641 / 9            | THE PROMENADE, 8TH F | 5225 POOKS HILL RD   | MD ASBESTOS                       | 945 0.179 SSW                 |
| KP1642 / 9            |                      | 5225 POOKS HILL ROAD | MD LEAD                           | 945 0.179 SSW                 |
| KP1643 / 9            |                      | 5225 POOKS HILL RD   | MD LEAD                           | 945 0.179 SSW                 |
| KP1644 / 9            |                      | 5225 POOKS HILL RD   | MD LEAD                           | 945 0.179 SSW                 |
| KP1645 / 9            |                      | 5225 POOKS HILL ROAD | MD LEAD                           | 945 0.179 SSW                 |
| KP1646 / 9            |                      | 5225 POOKS HILL ROAD | MD LEAD                           | 945 0.179 SSW                 |
| KP1647 / 9            |                      | 5225 POOKS HILL RD   | MD LEAD                           | 945 0.179 SSW                 |
| KP1648 / 9            |                      | 5225 POOKS HILL RD   | MD LEAD                           | 945 0.179 SSW                 |
| KP1649 / 9            | THE PROMENADE - 1812 | 5225 POOKS HILL RD   | MD HIST UST, MD ASBESTOS, MD LEAD | 945 0.179 SSW                 |
| KP1650 / 9            |                      | 5225 S POOKS HILL RO | MD LEAD                           | 945 0.179 SSW                 |
| KP1651 / 9            |                      | 5225 POOKS HILL ROAD | MD LEAD                           | 945 0.179 SSW                 |
| KP1652 / 9            |                      | 5225 POOKS HILL ROAD | MD LEAD                           | 945 0.179 SSW                 |
| KP1653 / 9            |                      | 5225 POOKS HILL RD   | MD LEAD                           | 945 0.179 SSW                 |
| KP1654 / 9            |                      | 5225 POOKS HILL RD   | MD LEAD                           | 945 0.179 SSW                 |
| KP1655 / 9            |                      | 5225 POOKSHILL ROAD  | MD LEAD                           | 945 0.179 SSW                 |
| KP1656 / 9            |                      | 5225 POOKS HILL ROAD | MD LEAD                           | 945 0.179 SSW                 |
| KP1657 / 9            |                      | 5225 POOKS HILL ROAD | MD LEAD                           | 945 0.179 SSW                 |
| KP1658 / 9            |                      | 5225 POOKSHILL RD    | MD LEAD                           | 945 0.179 SSW                 |
| KP1659 / 9            |                      | 5225 POOKSHILL RD    | MD LEAD                           | 945 0.179 SSW                 |
| KP1660 / 9            |                      | 5225 POOKS HILL RD   | MD LEAD                           | 945 0.179 SSW                 |
| KP1661 / 9            |                      | 5225 POOKS HILL ROAD | MD LEAD                           | 945 0.179 SSW                 |
| KP1662 / 9            |                      | 5225 POOKS HILL ROAD | MD LEAD                           | 945 0.179 SSW                 |
| KP1663 / 9            |                      | 5225 POOKS HILL RD   | MD LEAD                           | 945 0.179 SSW                 |
| KP1664 / 9            |                      | 5225 POOKS HILL DR   | MD LEAD                           | 945 0.179 SSW                 |
| KP1665 / 9            |                      | 5225 POOKS HILL ROAD | MD LEAD                           | 945 0.179 SSW                 |
| KP1666 / 9            |                      | 5225 POOKS HILL ROAD | MD LEAD                           | 945 0.179 SSW                 |
| KP1667 / 9            | THE PROMENADE- UNIT  | 5225 POOKS HILL ROAD | MD ASBESTOS                       | 945 0.179 SSW                 |
| KP1668 / 9            | POOKS HILL ROAD, 522 | 5225 POOKS HILL ROAD | US AIRS, FINDS, ECHO              | 945 0.179 SSW                 |
| KP1669 / 9            |                      | 5225 POOKSHILL RD    | MD LEAD                           | 945 0.179 SSW                 |
| KP1670 / 9            |                      | 5225 POOKS HILL ROAD | MD LEAD                           | 945 0.179 SSW                 |
| KP1671 / 9            |                      | 5225 POOKS HILL RD   | MD LEAD                           | 945 0.179 SSW                 |
| KP1672 / 9            |                      | 5225 POOKS HILL ROAD | MD LEAD                           | 945 0.179 SSW                 |
| KP1673 / 9            |                      | 5225 POOKS HILL RD   | MD LEAD                           | 945 0.179 SSW                 |
| KP1674 / 9            |                      | 5225 POOKS HILL RD   | MD LEAD                           | 945 0.179 SSW                 |
| KP1675 / 9            |                      | 5225 POOKS HILL RD   | MD LEAD                           | 945 0.179 SSW                 |
| KP1676 / 9            |                      | 5225 POOKS HILL RD   | MD LEAD                           | 945 0.179 SSW                 |
| KP1677 / 9            |                      | 5225 POOKS HILL RD   | MD LEAD                           | 945 0.179 SSW                 |

# MAPPED SITES SUMMARY

Target Property:  
I-495/I-270  
ROCKVILLE, MD 20850

| MAP ID /<br>FOCUS MAP | SITE NAME           | ADDRESS              | DATABASE ACRONYMS | DIST (ft. & mi.)<br>DIRECTION |
|-----------------------|---------------------|----------------------|-------------------|-------------------------------|
| KP1678 / 9            |                     | 5225 POOKS HILL ROAD | MD LEAD           | 945 0.179 SSW                 |
| KP1679 / 9            |                     | 5225 POOKS HILL ROAD | MD LEAD           | 945 0.179 SSW                 |
| KP1680 / 9            |                     | 5225 POOKSHILL RD    | MD LEAD           | 945 0.179 SSW                 |
| KP1681 / 9            |                     | 5225 POOKS HILL RD   | MD LEAD           | 945 0.179 SSW                 |
| KP1682 / 9            |                     | 5225 POOKS HILL ROAD | MD LEAD           | 945 0.179 SSW                 |
| KP1683 / 9            |                     | 5225 POOKS HILL ROAD | MD LEAD           | 945 0.179 SSW                 |
| KP1684 / 9            |                     | 5225 POOKS HILL ROAD | MD LEAD           | 945 0.179 SSW                 |
| KP1685 / 9            |                     | 5225 POOKS HILL ROAD | MD LEAD           | 945 0.179 SSW                 |
| KP1686 / 9            |                     | 5225 POOKS HILL RD   | MD LEAD           | 945 0.179 SSW                 |
| KP1687 / 9            | THE PROMENADE       | 5225 POOKS HILL RD   | MD ASBESTOS       | 945 0.179 SSW                 |
| KP1688 / 9            |                     | 5225 POOKSHILL RD    | MD LEAD           | 945 0.179 SSW                 |
| KP1689 / 9            |                     | 5225 POOKS HILL ROAD | MD LEAD           | 945 0.179 SSW                 |
| KP1690 / 9            |                     | 5225 POOKS HILL RD   | MD LEAD           | 945 0.179 SSW                 |
| KP1691 / 9            |                     | 5225 POOKS HILL RD   | MD LEAD           | 945 0.179 SSW                 |
| KP1692 / 9            |                     | 5225 POOKS HILL ROAD | MD LEAD           | 945 0.179 SSW                 |
| KP1693 / 9            |                     | 5225 POOKS HILL ROAD | MD LEAD           | 945 0.179 SSW                 |
| KP1694 / 9            |                     | 5225 POOKS HILL ROAD | MD LEAD           | 945 0.179 SSW                 |
| KP1695 / 9            | THE PROMENADE, UNIT | 5225 POOKS HILL RD.  | MD ASBESTOS       | 945 0.179 SSW                 |
| KP1696 / 9            |                     | 5225 POOKS HILL      | MD LEAD           | 945 0.179 SSW                 |
| KP1697 / 9            |                     | 5225 POOKS HILL RD   | MD LEAD           | 945 0.179 SSW                 |
| KP1698 / 9            |                     | 5225 POOKSHILL RD    | MD LEAD           | 945 0.179 SSW                 |
| KP1699 / 9            |                     | 5225 POOKS HILL RD   | MD LEAD           | 945 0.179 SSW                 |
| KP1700 / 9            |                     | 5225 POOKSHILL ROAD  | MD LEAD           | 945 0.179 SSW                 |
| KP1701 / 9            |                     | 5225 POOKS HILL RD   | MD LEAD           | 945 0.179 SSW                 |
| KP1702 / 9            |                     | 5225 POOKS HILL RD   | MD LEAD           | 945 0.179 SSW                 |
| KP1703 / 9            |                     | 5225 POOKS HILL RD   | MD LEAD           | 945 0.179 SSW                 |
| KP1704 / 9            |                     | 5225 POOKSHILL RD    | MD LEAD           | 945 0.179 SSW                 |
| KP1705 / 9            |                     | 5225 POOKS HILL ROAD | MD LEAD           | 945 0.179 SSW                 |
| KP1706 / 9            |                     | 5225 POOKS HILL ROAD | MD LEAD           | 945 0.179 SSW                 |
| KP1707 / 9            | PROMMENADE UNIT 429 | 5225 POOKS HILL UNIT | MD ASBESTOS       | 945 0.179 SSW                 |
| KP1708 / 9            |                     | 5225 POOKS HILL RD   | MD LEAD           | 945 0.179 SSW                 |
| KP1709 / 9            |                     | 5225 POOKS HILL ROAD | MD LEAD           | 945 0.179 SSW                 |
| KP1710 / 9            |                     | 5225 POOKS HILL RD   | MD LEAD           | 945 0.179 SSW                 |
| KP1711 / 9            |                     | 5225 POOKS HILL RD   | MD LEAD           | 945 0.179 SSW                 |
| KP1712 / 9            |                     | 5225 POOKS HILL RD   | MD LEAD           | 945 0.179 SSW                 |
| KP1713 / 9            |                     | 5225 POOKS HILL RD   | MD LEAD           | 945 0.179 SSW                 |
| KP1714 / 9            |                     | 5225 POOKS HILL ROAD | MD LEAD           | 945 0.179 SSW                 |
| KP1715 / 9            |                     | 5225 POOKS HILL ROAD | MD LEAD           | 945 0.179 SSW                 |
| KP1716 / 9            |                     | 5225 POOKS HILL ROAD | MD LEAD           | 945 0.179 SSW                 |

# MAPPED SITES SUMMARY

Target Property:  
I-495/I-270  
ROCKVILLE, MD 20850

| MAP ID /<br>FOCUS MAP | SITE NAME     | ADDRESS              | DATABASE ACRONYMS | DIST (ft. & mi.)<br>DIRECTION |
|-----------------------|---------------|----------------------|-------------------|-------------------------------|
| KP1717 / 9            |               | 5225 POOKS HILL ROAD | MD LEAD           | 945 0.179 SSW                 |
| KP1718 / 9            |               | 5225 POOKS HILL ROAD | MD LEAD           | 945 0.179 SSW                 |
| KP1719 / 9            |               | 5225 POOKS HILL RD   | MD LEAD           | 945 0.179 SSW                 |
| KP1720 / 9            |               | 5225 POOKS HILL RD   | MD LEAD           | 945 0.179 SSW                 |
| KP1721 / 9            |               | 5225 POOKS HILL RD   | MD LEAD           | 945 0.179 SSW                 |
| KP1722 / 9            |               | 5225 POOK HILL ROAD  | MD LEAD           | 945 0.179 SSW                 |
| KP1723 / 9            |               | 5225 POOK HILL ROAD  | MD LEAD           | 945 0.179 SSW                 |
| KP1724 / 9            |               | 5225 POOKS HILL RD   | MD LEAD           | 945 0.179 SSW                 |
| KP1725 / 9            |               | 5225 POOKS HILL ROAD | MD LEAD           | 945 0.179 SSW                 |
| KP1726 / 9            |               | 5225 POOKS HILL RD   | MD LEAD           | 945 0.179 SSW                 |
| KP1727 / 9            |               | 5225 POOKS HILL ROAD | MD LEAD           | 945 0.179 SSW                 |
| KP1728 / 9            | THE PROMENADE | 5225 POOKS HILL RD A | MD ASBESTOS       | 945 0.179 SSW                 |
| KP1729 / 9            |               | 5225 POOKS HILL ROAD | MD LEAD           | 945 0.179 SSW                 |
| KP1730 / 9            |               | 5225 POOKSHILL ROAD  | MD LEAD           | 945 0.179 SSW                 |
| KP1731 / 9            |               | 5225 POOKS HILL RD   | MD LEAD           | 945 0.179 SSW                 |
| KP1732 / 9            |               | 5225 POOKS HILL ROAD | MD LEAD           | 945 0.179 SSW                 |
| KP1733 / 9            |               | 5225 POOKS HILL      | MD LEAD           | 945 0.179 SSW                 |
| KP1734 / 9            |               | 5225 POOKS HILL RD   | MD LEAD           | 945 0.179 SSW                 |
| KP1735 / 9            |               | 5225 POOKS HILL RD   | MD LEAD           | 945 0.179 SSW                 |
| KP1736 / 9            |               | 5225 POOKS HILL RD   | MD LEAD           | 945 0.179 SSW                 |
| KP1737 / 9            |               | 5225 POOKS HILL ROAD | MD LEAD           | 945 0.179 SSW                 |
| KP1738 / 9            |               | 5225 POOKS HILL RD   | MD LEAD           | 945 0.179 SSW                 |
| KP1739 / 9            |               | 5225 POOKS HILL ROAD | MD LEAD           | 945 0.179 SSW                 |
| KP1740 / 9            |               | 5225 POOKS HILL ROAD | MD LEAD           | 945 0.179 SSW                 |
| KP1741 / 9            |               | 5225 POOKS HILL ROAD | MD LEAD           | 945 0.179 SSW                 |
| KP1742 / 9            |               | 5225 POOKS HILL RD   | MD LEAD           | 945 0.179 SSW                 |
| KP1743 / 9            |               | 5225 POOKS HILL ROAD | MD LEAD           | 945 0.179 SSW                 |
| KP1744 / 9            | THE PROMENADE | 5225 POOKS HILL RDSU | MD ASBESTOS       | 945 0.179 SSW                 |
| KP1745 / 9            |               | 5225 POOKS HILL RD   | MD LEAD           | 945 0.179 SSW                 |
| KP1746 / 9            |               | 5225 POOKS HILL RD   | MD LEAD           | 945 0.179 SSW                 |
| KP1747 / 9            |               | 5225 POOKS HILL ROAD | MD LEAD           | 945 0.179 SSW                 |
| KP1748 / 9            |               | 5225 POOKS HILL RD   | MD LEAD           | 945 0.179 SSW                 |
| KP1749 / 9            |               | 5225 POOKS HILL RD   | MD LEAD           | 945 0.179 SSW                 |
| KP1750 / 9            |               | 5225 POOKS HILL RD   | MD LEAD           | 945 0.179 SSW                 |
| KP1751 / 9            |               | 5225 POOKS HILL RD   | MD LEAD           | 945 0.179 SSW                 |
| KP1752 / 9            |               | 5225 POOKS HILL ROAD | MD LEAD           | 945 0.179 SSW                 |
| KP1753 / 9            |               | 5225 POOKS HILL DR   | MD LEAD           | 945 0.179 SSW                 |
| KP1754 / 9            |               | 5225 POOKS HILL DRIV | MD LEAD           | 945 0.179 SSW                 |
| KP1755 / 9            |               | 5225 POOKS HILL S    | MD LEAD           | 945 0.179 SSW                 |

# MAPPED SITES SUMMARY

Target Property:  
I-495/I-270  
ROCKVILLE, MD 20850

| MAP ID /<br>FOCUS MAP | SITE NAME            | ADDRESS              | DATABASE ACRONYMS              | DIST (ft. & mi.)<br>DIRECTION |
|-----------------------|----------------------|----------------------|--------------------------------|-------------------------------|
| KP1756 / 9            | PROMENADE TOWERS MUT | 5225 POOKS HILL ROAD | MD UST, MD Financial Assurance | 945 0.179 SSW                 |
| KP1757 / 9            |                      | 5225 POOKS HILL RD   | MD LEAD                        | 945 0.179 SSW                 |
| KP1758 / 9            |                      | 5225 POOKS HILL ROAD | MD LEAD                        | 945 0.179 SSW                 |
| KP1759 / 9            |                      | 5225 POOKS HILL RD   | MD LEAD                        | 945 0.179 SSW                 |
| 1760 / 5              | CEDRUS WAY-1105      | 1105 CEDRUS WAY      | MD ASBESTOS                    | 947 0.179 West                |
| 1761 / 8              | EXEC VALET PICKUP DL | 10844 ANTIGUA TER    | EDR Hist Cleaner               | 949 0.180 North               |
| JV1762 / 9            |                      | 10311 MONTROSE AVE   | MD LEAD                        | 950 0.180 NNE                 |
| JV1763 / 9            |                      | 10311 MONTROSE AVE   | MD LEAD                        | 950 0.180 NNE                 |
| KQ1764 / 1            |                      | 326 W DEER PARK RD   | MD LEAD                        | 951 0.180 ENE                 |
| KR1765 / 5            | LUTHERAN CHURCH OF T | 12801 FALLS RD       | FINDS                          | 954 0.181 SSW                 |
| KR1766 / 5            | LUTHERAN CHURCH OF T | 12801 FALLS RD       | FTTS, HIST FTTS                | 954 0.181 SSW                 |
| KS1767 / 9            |                      | 10201 GROSVENOR PLAC | MD LEAD                        | 957 0.181 NE                  |
| KS1768 / 9            |                      | 10201 GROSVENOR PL   | MD LEAD                        | 957 0.181 NE                  |
| KS1769 / 9            |                      | 10201 GROSVENOR PL   | MD LEAD                        | 957 0.181 NE                  |
| KS1770 / 9            |                      | 10201 GROSVENOR PLAC | MD LEAD                        | 957 0.181 NE                  |
| KS1771 / 9            |                      | 10201 GROSVENOR PL   | MD LEAD                        | 957 0.181 NE                  |
| KS1772 / 9            |                      | 10201 GROSVENOR PLAC | MD LEAD                        | 957 0.181 NE                  |
| KS1773 / 9            |                      | 10201 GROSVENOR PLAC | MD LEAD                        | 957 0.181 NE                  |
| KS1774 / 9            |                      | 10201 GROSVENOR PLAC | MD LEAD                        | 957 0.181 NE                  |
| KS1775 / 9            |                      | 10201 GROSVENOR PLAC | MD LEAD                        | 957 0.181 NE                  |
| KS1776 / 9            |                      | 10201 GROSVENOR PL   | MD LEAD                        | 957 0.181 NE                  |
| KS1777 / 9            |                      | 10201 GROSVENOR PLAC | MD LEAD                        | 957 0.181 NE                  |
| KS1778 / 9            |                      | 10201 GROSVENOR PLAC | MD LEAD                        | 957 0.181 NE                  |
| KS1779 / 9            |                      | 10201 GROSVENOR PL   | MD LEAD                        | 957 0.181 NE                  |
| KS1780 / 9            |                      | 10201 GROSVENOR PLAC | MD LEAD                        | 957 0.181 NE                  |
| KS1781 / 9            |                      | 10201 GROSVENOR PLAC | MD LEAD                        | 957 0.181 NE                  |
| KS1782 / 9            |                      | 10201 GROSVENOR PLAC | MD LEAD                        | 957 0.181 NE                  |
| KS1783 / 9            |                      | 10201 GROSVENOR PLAC | MD LEAD                        | 957 0.181 NE                  |
| KS1784 / 9            |                      | 10201 GROSVENOR PLAC | MD LEAD                        | 957 0.181 NE                  |
| KS1785 / 9            |                      | 10201 GROSVENOR PLAC | MD LEAD                        | 957 0.181 NE                  |
| KS1786 / 9            |                      | 10201 GROSVENOR PLAC | MD LEAD                        | 957 0.181 NE                  |
| KS1787 / 9            |                      | 10201 GROSVENOR PLAC | MD LEAD                        | 957 0.181 NE                  |
| KS1788 / 9            | PEPCO SPILL          | 10201 GROSVENOR PLAC | MD OCPCASES, MD HIST UST       | 957 0.181 NE                  |
| KS1789 / 9            |                      | 10201 GROSVENOR PLAC | MD LEAD                        | 957 0.181 NE                  |
| KS1790 / 9            |                      | 10201 GROSVENOR PL   | MD LEAD                        | 957 0.181 NE                  |
| KS1791 / 9            |                      | 10201 GROSVENOR PLAC | MD LEAD                        | 957 0.181 NE                  |
| KS1792 / 9            |                      | 10201 GROSVENOR PL   | MD LEAD                        | 957 0.181 NE                  |
| KS1793 / 9            |                      | 10201 GROSVENOR PLAC | MD LEAD                        | 957 0.181 NE                  |
| KS1794 / 9            |                      | 10201 GROSVENOR PLAC | MD LEAD                        | 957 0.181 NE                  |



# MAPPED SITES SUMMARY

Target Property:  
I-495/I-270  
ROCKVILLE, MD 20850

| MAP ID /<br>FOCUS MAP | SITE NAME            | ADDRESS              | DATABASE ACRONYMS              | DIST (ft. & mi.)<br>DIRECTION |
|-----------------------|----------------------|----------------------|--------------------------------|-------------------------------|
| KS1795 / 9            |                      | 10201 GROSVENOR PLAC | MD LEAD                        | 957 0.181 NE                  |
| KS1796 / 9            |                      | 10201 GROSVENOR PLAC | MD LEAD                        | 957 0.181 NE                  |
| KS1797 / 9            |                      | 10201 GROSVENOR PLAC | MD LEAD                        | 957 0.181 NE                  |
| KS1798 / 9            |                      | 10201 GROSVENOR PLAC | MD LEAD                        | 957 0.181 NE                  |
| KS1799 / 9            |                      | 10201 GROSVENOR PLAC | MD LEAD                        | 957 0.181 NE                  |
| KS1800 / 9            |                      | 10201 GROSVENOR PLAC | MD LEAD                        | 957 0.181 NE                  |
| KS1801 / 9            |                      | 10201 GROSVENOR PLAC | MD LEAD                        | 957 0.181 NE                  |
| KS1802 / 9            |                      | 10201 GROSVENOR PLAC | MD LEAD                        | 957 0.181 NE                  |
| KS1803 / 9            |                      | 10201 GROSVENOR PLAC | MD LEAD                        | 957 0.181 NE                  |
| KS1804 / 9            |                      | 10201 GROSVENOR PLAC | MD LEAD                        | 957 0.181 NE                  |
| KS1805 / 9            |                      | 10201 GROSVENOR PLAC | MD LEAD                        | 957 0.181 NE                  |
| KS1806 / 9            |                      | 10201 GROSVENOR PLAC | MD LEAD                        | 957 0.181 NE                  |
| KS1807 / 9            |                      | 10201 GROSVENOR PLAC | MD LEAD                        | 957 0.181 NE                  |
| KS1808 / 9            |                      | 10201 GROSVENOR PLAC | MD LEAD                        | 957 0.181 NE                  |
| KS1809 / 9            |                      | 10201 GROSVENOR PLAC | MD LEAD                        | 957 0.181 NE                  |
| KS1810 / 9            |                      | 10201 GROSVENOR PLAC | MD LEAD                        | 957 0.181 NE                  |
| KS1811 / 9            |                      | 10201 GROSVENOR PLAC | MD LEAD                        | 957 0.181 NE                  |
| KS1812 / 9            | GROSVENOR PARK CONDO | 10201 GROSVENOR PLAC | MD UST, MD Financial Assurance | 957 0.181 NE                  |
| KS1813 / 9            |                      | 10201 GROSVENOR PLAC | MD LEAD                        | 957 0.181 NE                  |
| KS1814 / 9            |                      | 10201 GROSVENOR PLAC | MD LEAD                        | 957 0.181 NE                  |
| KS1815 / 9            |                      | 10201 GROSVENOR PLAC | MD LEAD                        | 957 0.181 NE                  |
| KS1816 / 9            |                      | 10201 GROSVENOR PLAC | MD LEAD                        | 957 0.181 NE                  |
| KS1817 / 9            |                      | 10201 GROSVENOR PLAC | MD LEAD                        | 957 0.181 NE                  |
| KS1818 / 9            |                      | 10201 GROSVENOR PL   | MD LEAD                        | 957 0.181 NE                  |
| KS1819 / 9            |                      | 10201 GROSVENOR PL   | MD LEAD                        | 957 0.181 NE                  |
| KS1820 / 9            |                      | 10201 GROSVENOR PLAC | MD LEAD                        | 957 0.181 NE                  |
| KS1821 / 9            |                      | 10201 GROSVENOR PLAC | MD LEAD                        | 957 0.181 NE                  |
| KS1822 / 9            |                      | 10201 GROSVENOR PLAC | MD LEAD                        | 957 0.181 NE                  |
| KS1823 / 9            |                      | 10201 GROSVENOR PLAC | MD LEAD                        | 957 0.181 NE                  |
| KS1824 / 9            |                      | 10201 GROSVENOR PL   | MD LEAD                        | 957 0.181 NE                  |
| KS1825 / 9            |                      | 10201 GROSVENOR PLAC | MD LEAD                        | 957 0.181 NE                  |
| KS1826 / 9            |                      | 10201 GROSVENOR PL   | MD LEAD                        | 957 0.181 NE                  |
| KS1827 / 9            |                      | 10201 GROSVENOR PLAC | MD LEAD                        | 957 0.181 NE                  |
| KS1828 / 9            |                      | 10201 GROSVENOR PLAC | MD LEAD                        | 957 0.181 NE                  |
| KS1829 / 9            |                      | 10201 GROSVENOR PLAC | MD LEAD                        | 957 0.181 NE                  |
| KS1830 / 9            |                      | 10201 GROSVENOR PLAC | MD LEAD                        | 957 0.181 NE                  |
| KS1831 / 9            |                      | 10201 GROSVENOR PL   | MD LEAD                        | 957 0.181 NE                  |
| KS1832 / 9            |                      | 10201 GROSVENOR PLAC | MD LEAD                        | 957 0.181 NE                  |
| KS1833 / 9            |                      | 10201 GROSVENOR PLAC | MD LEAD                        | 957 0.181 NE                  |

# MAPPED SITES SUMMARY

Target Property:  
I-495/I-270  
ROCKVILLE, MD 20850

| MAP ID /<br>FOCUS MAP | SITE NAME | ADDRESS              | DATABASE ACRONYMS | DIST (ft. & mi.)<br>DIRECTION |
|-----------------------|-----------|----------------------|-------------------|-------------------------------|
| KS1834 / 9            |           | 10201 GROSVENOR PLAC | MD LEAD           | 957 0.181 NE                  |
| KS1835 / 9            |           | 10201 GROSVENOR PLAC | MD LEAD           | 957 0.181 NE                  |
| KS1836 / 9            |           | 10201 GROSVENOR PL   | MD LEAD           | 957 0.181 NE                  |
| KS1837 / 9            |           | 10201 GROSVENOR PLAC | MD LEAD           | 957 0.181 NE                  |
| KS1838 / 9            |           | 10201 GROSVENOR PL   | MD LEAD           | 957 0.181 NE                  |
| KS1839 / 9            |           | 10201 GROSVENOR PLAC | MD LEAD           | 957 0.181 NE                  |
| KS1840 / 9            |           | 10201 GROSVENOR PLAC | MD LEAD           | 957 0.181 NE                  |
| KS1841 / 9            |           | 10201 GROSVENOR PLAC | MD LEAD           | 957 0.181 NE                  |
| KS1842 / 9            |           | 10201 GROSVENOR PLAC | MD LEAD           | 957 0.181 NE                  |
| KS1843 / 9            |           | 10201 GROSVENOR PLAC | MD LEAD           | 957 0.181 NE                  |
| KS1844 / 9            |           | 10201 GROSVENOR PL   | MD LEAD           | 957 0.181 NE                  |
| KS1845 / 9            |           | 10201 GROSUENOR PLAC | MD LEAD           | 957 0.181 NE                  |
| KS1846 / 9            |           | 10201 GROSVENOR PLAC | MD LEAD           | 957 0.181 NE                  |
| KS1847 / 9            |           | 10201 GROSVENOR PLAC | MD LEAD           | 957 0.181 NE                  |
| KS1848 / 9            |           | 10201 GROSVENOR PLAC | MD LEAD           | 957 0.181 NE                  |
| KS1849 / 9            |           | 10201 GROSVENOR PLAC | MD LEAD           | 957 0.181 NE                  |
| KS1850 / 9            |           | 10201 GROSVENOR PLAC | MD LEAD           | 957 0.181 NE                  |
| KS1851 / 9            |           | 10201 GROSVENOR PLAC | MD LEAD           | 957 0.181 NE                  |
| KS1852 / 9            |           | 10201 GROSVENOR PLAC | MD LEAD           | 957 0.181 NE                  |
| KS1853 / 9            |           | 10201 GROSVENOR PL   | MD LEAD           | 957 0.181 NE                  |
| KS1854 / 9            |           | 10201 GROSVENOR LANE | MD LEAD           | 957 0.181 NE                  |
| KS1855 / 9            |           | 10201 GROSVENOR PLAC | MD LEAD           | 957 0.181 NE                  |
| KS1856 / 9            |           | 10201 GROSVENOR      | MD LEAD           | 957 0.181 NE                  |
| KS1857 / 9            |           | 10201 GROSVENOR PLAC | MD LEAD           | 957 0.181 NE                  |
| KS1858 / 9            |           | 10201 GROSVENOR PLAC | MD LEAD           | 957 0.181 NE                  |
| KS1859 / 9            |           | 10201 GROSVENOR PLAC | MD LEAD           | 957 0.181 NE                  |
| KS1860 / 9            |           | 10201 GROSVENOR PLAC | MD LEAD           | 957 0.181 NE                  |
| KS1861 / 9            |           | 10201 GROSVENOR PLAC | MD LEAD           | 957 0.181 NE                  |
| KS1862 / 9            |           | 10201 GROSVENOR PLAC | MD LEAD           | 957 0.181 NE                  |
| KS1863 / 9            |           | 10201 GROSVENOR PLAC | MD LEAD           | 957 0.181 NE                  |
| KS1864 / 9            |           | 10201 GROSVENOR PL   | MD LEAD           | 957 0.181 NE                  |
| KS1865 / 9            |           | 10201 GROSVENOR PL   | MD LEAD           | 957 0.181 NE                  |
| KS1866 / 9            |           | 10201 GROSVENOR PLAC | MD LEAD           | 957 0.181 NE                  |
| KS1867 / 9            |           | 10201 GROSVENOR PLAC | MD LEAD           | 957 0.181 NE                  |
| KS1868 / 9            |           | 10201 GROSVENOR PLAC | MD LEAD           | 957 0.181 NE                  |
| KS1869 / 9            |           | 10201 GROSVENOR PLAC | MD LEAD           | 957 0.181 NE                  |
| KS1870 / 9            |           | 10201 GROSVENOR PLAC | MD LEAD           | 957 0.181 NE                  |
| KS1871 / 9            |           | 10201 GROSVENOR PLAC | MD LEAD           | 957 0.181 NE                  |
| KS1872 / 9            |           | 10201 GROSVENOR LANE | MD LEAD           | 957 0.181 NE                  |

# MAPPED SITES SUMMARY

Target Property:  
I-495/I-270  
ROCKVILLE, MD 20850

| MAP ID /<br>FOCUS MAP | SITE NAME            | ADDRESS              | DATABASE ACRONYMS              | DIST (ft. & mi.)<br>DIRECTION |
|-----------------------|----------------------|----------------------|--------------------------------|-------------------------------|
| KS1873 / 9            |                      | 10201 GROSVENOR PLAC | MD LEAD                        | 957 0.181 NE                  |
| KS1874 / 9            |                      | 10201 GROSVENOR PLAC | MD LEAD                        | 957 0.181 NE                  |
| KS1875 / 9            |                      | 10201 GROSVENOR PLAC | MD LEAD                        | 957 0.181 NE                  |
| KS1876 / 9            |                      | 10201 GROSVENOR PLAC | MD LEAD                        | 957 0.181 NE                  |
| KS1877 / 9            |                      | 10201 GROSVENOR PL   | MD LEAD                        | 957 0.181 NE                  |
| KS1878 / 9            |                      | 10201 GROSVENOR PLAC | MD LEAD                        | 957 0.181 NE                  |
| KS1879 / 9            | GROSVENOR PARK CONDO | 10201 GROSVENOR PL.  | US AIRS, FINDS, ECHO           | 957 0.181 NE                  |
| KS1880 / 9            |                      | 10201 GROSVENOR PLAC | MD LEAD                        | 957 0.181 NE                  |
| 1881 / 4              |                      | 5 MANNAKEE ST        | MD LEAD                        | 958 0.181 East                |
| KT1882 / 1            | OAKWOOD APTS         | 9890 WASHINGTONIAN B | MD OCPCASES, MD HIST UST       | 959 0.182 SSW                 |
| KT1883 / 1            | OAKWOOD APARTMENTS   | 9890 WASHINGTONIAN B | MD UST, MD Financial Assurance | 959 0.182 SSW                 |
| KU1884 / 12           |                      | 4503 TRAYMORE ST     | MD LEAD                        | 959 0.182 SSE                 |
| KN1885 / 5            | BURTON KARPAY        | 12116 GREENLEAF AVE  | MD OCPCASES                    | 962 0.182 South               |
| KC1886 / 8            |                      | 5601 WYNGATE DR      | MD LEAD                        | 962 0.182 SSE                 |
| KV1887 / 8            |                      | 5415 LINDEN COURT    | MD LEAD                        | 963 0.182 SSE                 |
| 1888 / 8              | TUCKERMAN STATION HO | 10700 BREWER HOUSE R | FINDS                          | 964 0.183 NNE                 |
| KF1889 / 1            | WASHINGTON CENTER    | 9811 WASHINGTON BOUL | FINDS, ECHO                    | 966 0.183 SSW                 |
| 1890 / 6              | SHIRLEY AUGUSTINE RE | 419 GREEN PASTURE DR | MD OCPCASES                    | 967 0.183 NNE                 |
| JV1891 / 9            |                      | 10313 MONTROSE AVE   | MD LEAD                        | 971 0.184 NNE                 |
| KW1892 / 9            |                      | 5002 ALTAVISTA RD    | WV NPDES                       | 976 0.185 SSE                 |
| KW1893 / 9            |                      | 5002 ALTA VISTA ROAD | MD LEAD                        | 976 0.185 SSE                 |
| KW1894 / 9            |                      | 5002 ALTA VISTA RD   | WV NPDES                       | 976 0.185 SSE                 |
| KL1895 / 4            |                      | 310 CURRIER DRIVE    | MD LEAD                        | 979 0.185 WSW                 |
| KX1896 / 1            | GENEX CORP           | 16020 INDUSTRIAL PKW | MD OCPCASES, MD HIST UST       | 979 0.185 SSW                 |
| KX1897 / 1            | MESO SCALE DIAGNOSTI | 16020 INDUSTRIAL DRI | RCRA-VSQG, FINDS               | 979 0.185 SSW                 |
| KX1898 / 1            | BIOVERIS CORP        | 16020 INDUSTRIAL DR  | RCRA NonGen / NLR              | 979 0.185 SSW                 |
| KX1899 / 1            | PROTEINIX INC        | 16020 INDUSTRIAL DRI | FINDS, ECHO                    | 979 0.185 SSW                 |
| KX1900 / 1            | PRO VIRUS INC        | 16020 INDUSTRIAL DRI | FINDS, ECHO                    | 979 0.185 SSW                 |
| KX1901 / 1            | PRO VIRUS INC        | 16020 INDUSTRIAL DR  | RCRA-VSQG                      | 979 0.185 SSW                 |
| KX1902 / 1            | PROTEINIX INC        | 16020 INDUSTRIAL DR  | RCRA-VSQG                      | 979 0.185 SSW                 |
| KX1903 / 1            | MESO SCALE DIAGNOSTI | 16020 INDUSTRIAL DR  | ECHO                           | 979 0.185 SSW                 |
| KX1904 / 1            | MESO SCALE DIAGNOSTI | 16020 INDUSTRIAL DR  | FINDS                          | 979 0.185 SSW                 |
| KX1905 / 1            | PRO NEURON INC       | 16020 INDUSTRIAL DR  | RCRA-SQG                       | 979 0.185 SSW                 |
| KX1906 / 1            | BIOVERIS CORP        | 16020 INDUSTRIAL DR  | ECHO                           | 979 0.185 SSW                 |
| KX1907 / 1            | PRO NEURON INC       | 16020 INDUSTRIAL DRI | FINDS, ECHO                    | 979 0.185 SSW                 |
| KX1908 / 1            | MESO SCALE DIAGNOSTI | 16020 INDUSTRIAL DRI | MD MANIFEST                    | 979 0.185 SSW                 |
| KX1909 / 1            | GENEX CORPORATION    | 16020 INDUSTRIAL DRI | MD UST, MD Financial Assurance | 979 0.185 SSW                 |
| KY1910 / 4            | COMMERCE CENTRE      | 1700 RESEARCH BLVD   | MD OCPCASES                    | 983 0.186 WSW                 |
| KY1911 / 4            | RESEARCH BOULEVARD,  | 1700 RESEARCH BOULEV | US AIRS, FINDS, ECHO           | 983 0.186 WSW                 |

# MAPPED SITES SUMMARY

Target Property:  
I-495/I-270  
ROCKVILLE, MD 20850

| MAP ID /<br>FOCUS MAP | SITE NAME            | ADDRESS              | DATABASE ACRONYMS              | DIST (ft. & mi.)<br>DIRECTION |       |       |
|-----------------------|----------------------|----------------------|--------------------------------|-------------------------------|-------|-------|
| KY1912 / 4            | MULLIGAN\GRIFFIN PRO | 1700 RESEARCH BLVD S | MD HIST UST                    | 983                           | 0.186 | WSW   |
| KY1913 / 4            | COMMERCE CENTER 270  | 1700 RESEARCH BOULEV | MD UST, MD Financial Assurance | 983                           | 0.186 | WSW   |
| 1914 / 13             | OAKCREST SCHOOL      | 850 BALLS HILL RD.   | FINDS                          | 985                           | 0.187 | SSW   |
| 1915 / 6              |                      | 12008 OLD BRIDGE ROA | MD LEAD                        | 985                           | 0.187 | SSE   |
| KZ1916 / 9            |                      | 10216 ROCKVILLE PIKE | MD LEAD                        | 988                           | 0.187 | NE    |
| KZ1917 / 9            |                      | 10212 ROCKVILLE PIKE | MD LEAD                        | 988                           | 0.187 | NE    |
| KZ1918 / 9            |                      | 10224 ROCKVILLE PIKE | MD LEAD                        | 988                           | 0.187 | NE    |
| KZ1919 / 9            |                      | 10200 ROCKVILLE PIKE | MD LEAD                        | 988                           | 0.187 | NE    |
| KZ1920 / 9            |                      | 10208 ROCKVILLE PIKE | MD LEAD                        | 988                           | 0.187 | NE    |
| KZ1921 / 9            |                      | 10212 ROCKVILLE PIKE | MD LEAD                        | 988                           | 0.187 | NE    |
| KZ1922 / 9            |                      | 10228 ROCKVILLE PIKE | MD LEAD                        | 988                           | 0.187 | NE    |
| KQ1923 / 1            |                      | 330 W DEER PARK ROAD | MD LEAD                        | 989                           | 0.187 | ENE   |
| LA1924 / 1            |                      | 260 W DEER PARK ROAD | MD LEAD                        | 990                           | 0.188 | NNE   |
| JV1925 / 9            |                      | 10315 MONTROSE AVE   | MD LEAD                        | 991                           | 0.188 | NNE   |
| 1926 / 5              |                      | 11913 GOYA DRIVE     | MD LEAD                        | 992                           | 0.188 | SSW   |
| JY1927 / 8            |                      | 5700 FOREST PLACE    | MD LEAD                        | 993                           | 0.188 | South |
| KX1928 / 1            | CHEMGEN CORPORATION  | 16016 INDUSTRIAL DR  | RCRA NonGen / NLR, FINDS, ECHO | 994                           | 0.188 | SSW   |
| 1929 / 9              |                      | 4625 EDGEFIELD ROAD  | MD LEAD                        | 996                           | 0.189 | NNE   |
| KV1930 / 8            |                      | 5419 LINDEN COURT    | MD LEAD                        | 997                           | 0.189 | SSE   |
| 1931 / 4              |                      | 801 CROCUS DR        | MD LEAD                        | 998                           | 0.189 | ENE   |
| KG1932 / 9            |                      | 4627 EDGEFIELD RD    | MD LEAD                        | 1002                          | 0.190 | NNE   |
| KO1933 / 1            | BRAKE SHOP INC, THE  | 9156 GAITHER RD      | RCRA-SQG, FINDS, ECHO          | 1003                          | 0.190 | NE    |
| LB1934 / 4            |                      | 101 ABERDEEN RD      | HMIRS                          | 1007                          | 0.191 | ESE   |
| LB1935 / 4            |                      | 101 ABERDEEN RD      | HMIRS                          | 1007                          | 0.191 | ESE   |
| LC1936 / 4            | COLLINGSWOOD NURSING | 299 HURLEY AVE       | MD OCPCASES                    | 1011                          | 0.191 | WNW   |
| LC1937 / 4            | COLLINGSWOOD NURSING | 299 HURLEY AVENUE    | US AIRS, FINDS, ECHO           | 1011                          | 0.191 | WNW   |
| 1938 / 4              |                      | 1 CURRIER COURT      | MD LEAD                        | 1012                          | 0.192 | WSW   |
| LD1939 / 12           |                      | 9300 CHANUTE DRIVE   | MD LEAD                        | 1013                          | 0.192 | SSW   |
| LE1940 / 8            | PEPCO - BELLS MILL S | 10611 WESTLAKE DRIVE | MD ENG CONTROLS                | 1013                          | 0.192 | WSW   |
| LE1941 / 8            | PEPCO SUBSTATION #13 | 10611 WESTLAKE DR    | MD OCPCASES                    | 1013                          | 0.192 | WSW   |
| LE1942 / 8            | PEPCO SPILL          | 10611 WESTLAKE DR    | MD OCPCASES                    | 1013                          | 0.192 | WSW   |
| LE1943 / 8            | SUBSTATION NO. 121 B | 10611 WESTLAKE DR    | MD HIST UST                    | 1013                          | 0.192 | WSW   |
| LE1944 / 8            | SUBSTATION #121      | 10611 WESTLAKE DRIVE | MD UST, MD Financial Assurance | 1013                          | 0.192 | WSW   |
| LE1945 / 8            | PEPCO-BELLS MILLS SU | 10611 WESTLAKE DRIVE | MD AST, FINDS                  | 1013                          | 0.192 | WSW   |
| JV1946 / 9            |                      | 10317 MONTROSE AVE   | MD LEAD                        | 1016                          | 0.192 | NNE   |
| JV1947 / 9            |                      | 10317 MONTROSE AVE   | MD LEAD                        | 1016                          | 0.192 | NNE   |
| 1948 / 4              |                      | 603 BLOSSOM DRIVE    | MD LEAD                        | 1016                          | 0.192 | ENE   |
| 1949 / 4              |                      | 104 MANNAKEE ST      | MD LEAD                        | 1020                          | 0.193 | ENE   |
| KX1950 / 1            | MCCALL MILLWORK      | 16010 INDUSTRIAL DRI | US AIRS, FINDS, ECHO           | 1026                          | 0.194 | SSW   |



# MAPPED SITES SUMMARY

Target Property:  
I-495/I-270  
ROCKVILLE, MD 20850

| MAP ID /<br>FOCUS MAP | SITE NAME            | ADDRESS              | DATABASE ACRONYMS              | DIST (ft. & mi.)<br>DIRECTION |       |       |
|-----------------------|----------------------|----------------------|--------------------------------|-------------------------------|-------|-------|
| KX1951 / 1            | TDD MD LLC           | 16010 INDUSTRIAL DR  | RCRA-SQG, FINDS, ECHO          | 1026                          | 0.194 | SSW   |
| KA1952 / 9            |                      | 9704 CARRIAGE RD     | MD LEAD                        | 1030                          | 0.195 | NE    |
| LA1953 / 1            |                      | 254 W DEER PARK ROAD | MD LEAD                        | 1032                          | 0.195 | NNE   |
| 1954 / 10             |                      | 9102 SEVEN LOCKS ROA | MD LEAD                        | 1032                          | 0.195 | WNW   |
| 1955 / 5              |                      | 11901 GOYA DRIVE     | MD LEAD                        | 1032                          | 0.195 | SW    |
| 1956 / 8              | BFI SPILL            | TUCKERMAN/OLD GEORGE | MD OCPCASES                    | 1045                          | 0.198 | NNE   |
| LA1957 / 1            |                      | 252 W DEER PARK ROAD | MD LEAD                        | 1046                          | 0.198 | NNE   |
| KQ1958 / 1            |                      | 336 W DEER PARK ROAD | MD LEAD                        | 1047                          | 0.198 | ENE   |
| 1959 / 4              |                      | 729 CARR AVE         | MD LEAD                        | 1049                          | 0.199 | NE    |
| KK1960 / 9            |                      | 4619 EDGEFIELD ROAD  | MD LEAD                        | 1053                          | 0.199 | NE    |
| LF1961 / 2            | SHADY GROVE ROAD, 15 | 15825 SHADY GROVE RO | US AIRS, FINDS, ECHO           | 1054                          | 0.200 | NNE   |
| LF1962 / 2            | HEKIMIAN LABORATORIE | 15825 SHADY GROVE RO | RCRA NonGen / NLR, FINDS, ECHO | 1054                          | 0.200 | NNE   |
| LF1963 / 2            | SHELADIA ASSOCIATES, | 15825 SHADY GROVE RO | MLTS                           | 1054                          | 0.200 | NNE   |
| 1964 / 9              |                      | 5008 ALTA VISTA ROAD | MD LEAD                        | 1062                          | 0.201 | South |
| LD1965 / 12           |                      | 9216 CHANUTE DR      | MD LEAD                        | 1066                          | 0.202 | SSW   |
| LG1966 / 5            | ROCKVILLE MCI        | 1151 SEVEN LOCKS RD  | MD OCPCASES, MD HIST UST       | 1069                          | 0.202 | WSW   |
| LG1967 / 5            | U S DEPT OF JUSTICE  | 1151-D SEVEN LOCKS R | FINDS, ECHO                    | 1069                          | 0.202 | WSW   |
| LG1968 / 5            | GSA/DOJ - JUSTICE DA | 1151 SEVEN LOCKS ROA | MD UST, MD Financial Assurance | 1069                          | 0.202 | WSW   |
| LG1969 / 5            | CENTRAL DATA BLDG    | 1151-D SEVEN LOCKS R | MD OCPCASES                    | 1069                          | 0.202 | WSW   |
| LG1970 / 5            | U S DEPT OF JUSTICE  | 1151-D SEVEN LOCKS R | RCRA-SQG                       | 1069                          | 0.202 | WSW   |
| KN1971 / 5            | JAMES A DIEPENBROCK  | 11920 GOYA DR        | EDR Hist Cleaner               | 1071                          | 0.203 | South |
| 1972 / 10             |                      | 7701 GLENNON DRIVE   | MD LEAD                        | 1072                          | 0.203 | WNW   |
| LH1973 / 9            |                      | 3 POOKS HROAD        | MD LEAD                        | 1073                          | 0.203 | WSW   |
| LH1974 / 9            | POOKS HILL APTS      | 3 POOKS HILL RD      | MD OCPCASES                    | 1073                          | 0.203 | WSW   |
| LI1975 / 2            | OPTELECOM INC        | 15930 LUANNE DRIVE   | RCRA-VSQQ, FINDS, ECHO         | 1076                          | 0.204 | South |
| LJ1976 / 8            | PEH LLC #803         | 10211 WESTLAKE DR    | MD OCPCASES                    | 1077                          | 0.204 | WSW   |
| LJ1977 / 8            | TEXACO               | 10211 WESTLAKE DR    | MD OCPCASES, MD HIST LUST      | 1077                          | 0.204 | WSW   |
| LJ1978 / 8            | EXXON STATION #2-573 | 10211 WESTLAKE DR    | MD HIST UST                    | 1077                          | 0.204 | WSW   |
| LJ1979 / 8            | TEXACO SERVICE STATI | 10211 WESTLAKE DRIVE | US AIRS                        | 1077                          | 0.204 | WSW   |
| LJ1980 / 8            | TEXACO               | 10211 WESTLAKE DRIVE | MD RGA LUST                    | 1077                          | 0.204 | WSW   |
| LJ1981 / 8            | EXXON RAS 25738      | 10211 WEST LAKE DR   | RCRA-VSQQ, FINDS, ECHO         | 1077                          | 0.204 | WSW   |
| LJ1982 / 8            | PEH, LLC #803        | 10211 WESTLAKE DRIVE | MD UST, MD Financial Assurance | 1077                          | 0.204 | WSW   |
| LJ1983 / 8            | MONTGOMERY MALL TEXA | 10211 WEST LAKE DRIV | EDR Hist Auto                  | 1077                          | 0.204 | WSW   |
| LJ1984 / 8            | TEXACO               | 10211 WESTLAKE DR    | MD HIST UST                    | 1077                          | 0.204 | WSW   |
| LJ1985 / 8            | TEXACO SERVICE STATI | 10211 WESTLAKE DRIVE | FINDS, ECHO                    | 1077                          | 0.204 | WSW   |
| LJ1986 / 8            | TEXACO SERVICE STATI | 10211 WESTLAKE DR    | RCRA NonGen / NLR              | 1077                          | 0.204 | WSW   |
| 1987 / 9              | CORVELLI VINCENT     | 4616 EDGEFIELD RD    | EDR Hist Cleaner               | 1079                          | 0.204 | NE    |
| LE1988 / 8            | CABIN JOHN ICE RINK  | 10610 WESTLAKE DR.   | MD HIST UST                    | 1079                          | 0.204 | WSW   |
| LK1989 / 4            | WOODLEY GARDENS SWIM | 850 NELSON ST        | MD NPDES                       | 1080                          | 0.205 | ENE   |

# MAPPED SITES SUMMARY

## Target Property:

I-495/I-270

ROCKVILLE, MD 20850

| MAP ID /<br>FOCUS MAP | SITE NAME            | ADDRESS              | DATABASE ACRONYMS                         | DIST (ft. & mi.)<br>DIRECTION |       |       |
|-----------------------|----------------------|----------------------|---|-------------------------------|-------|-------|
| LK1990 / 4            | WOODLEY GARDENS SWIM | 850 NELSON STREET    | FINDS, ECHO                               | 1080                          | 0.205 | ENE   |
| KP1991 / 9            |                      | 5222 POOKS HILL ROAD | MD LEAD                                   | 1084                          | 0.205 | SSW   |
| KP1992 / 9            |                      | 5206 POOKS HILL RD   | MD LEAD                                   | 1084                          | 0.205 | SSW   |
| KP1993 / 9            |                      | 5260 POOKS HILL RD   | MD LEAD                                   | 1084                          | 0.205 | SSW   |
| KP1994 / 9            |                      | 5266 POOKS HILLS ROA | MD LEAD                                   | 1084                          | 0.205 | SSW   |
| LL1995 / 1            | A & R AUTO BODY      | 16001 INDUSTRIAL DRI | NY MANIFEST                               | 1085                          | 0.205 | NE    |
| LL1996 / 1            | A & R BODY SHOP      | 16001 INDUSTRIAL DRI | US AIRS, FINDS, ECHO                      | 1085                          | 0.205 | NE    |
| LL1997 / 1            | FEDERAL EXPRESS CORP | 16001 INDUSTRIAL DRI | MD UST, MD Financial Assurance            | 1085                          | 0.205 | NE    |
| LL1998 / 1            | FEDERAL EXPRESS CORP | 16001 INDUSTRIAL DR  | MD OCPCASES, MD HIST UST                  | 1085                          | 0.205 | NE    |
| 1999 / 12             |                      | 4509 TRAYMORE ST     | MD LEAD                                   | 1085                          | 0.205 | South |
| LM2000 / 12           |                      | 9219 CHANUTE DRIVE   | MD LEAD                                   | 1086                          | 0.206 | SSW   |
| LN2001 / 6            | DEBRA BERNER RESIDEN | 423 GREEN PASTURE DR | MD OCPCASES                               | 1089                          | 0.206 | NNE   |
| KM2002 / 11           |                      | 9309 FERNWOOD ROAD   | MD LEAD                                   | 1090                          | 0.206 | South |
| LM2003 / 12           |                      | 9209 CHANUTE DRIVE   | MD LEAD                                   | 1091                          | 0.207 | SSW   |
| LM2004 / 12           |                      | 9209 CHANUTE DRIVE   | MD LEAD                                   | 1091                          | 0.207 | SSW   |
| LO2005 / 1            | ROCKVILLE - LAUNCH   | MUDDY BRANCH RD      | MD SHWS                                   | 1092                          | 0.207 | NW    |
| LO2006 / 1            | ROCKVILLE - LAUNCH   | MUDDY BRANCH ROAD    | SEMS-ARCHIVE                              | 1092                          | 0.207 | NW    |
| LG2007 / 5            | SEVEN LOCKS CLEANERS | 1097 SEVEN LOCKS ROA | RCRA-SQG, MD OCPCASES, FINDS, ECHO, MD D. | 1094                          | 0.207 | WSW   |
| LG2008 / 5            | AMHERST ENTERPRISES  | 1097 SEVEN LOCKS RD  | EDR Hist Cleaner                          | 1094                          | 0.207 | WSW   |
| 2009 / 9              |                      | 4709 EDGEFIELD ROAD  | MD LEAD                                   | 1096                          | 0.208 | NNE   |
| 2010 / 7              | MONTGOMERY COUNTRY C |                      | FUDS                                      | 1096                          | 0.208 | WNW   |
| LP2011 / 5            | GENEVA DAY SCHOOL    | 11931 SEVEN LOCKS RD | FTTS, HIST FTTS                           | 1096                          | 0.208 | SSW   |
| LP2012 / 5            | GENEVA DAY SCHOOL    | 11931 SEVEN LOCKS RO | FINDS                                     | 1096                          | 0.208 | SSW   |
| 2013 / 11             | HAFT, LINDA G.       | 7105 ARMAT DR        | MD HIST UST                               | 1101                          | 0.209 | SSW   |
| LQ2014 / 11           |                      | 5700 WYNGATE DR      | MD LEAD                                   | 1104                          | 0.209 | SSE   |
| LQ2015 / 11           | WYNGATE DR 5702      | 5702 WYNGATE DR      | MD ASBESTOS                               | 1107                          | 0.210 | South |
| LR2016 / 14           |                      | 6706 PERSIMMON TREE  | MD LEAD                                   | 1115                          | 0.211 | SSE   |
| KX2017 / 1            | GRIMM, R E CO        | 16000 INDUSTRIAL DR  | RCRA NonGen / NLR, FINDS, ECHO            | 1117                          | 0.212 | SSW   |
| KU2018 / 12           |                      | 4504 TRAYMORE ST     | MD LEAD                                   | 1120                          | 0.212 | SSE   |
| LS2019 / 11           |                      | 9421 BULLS RUN PKWY  | MD LEAD                                   | 1122                          | 0.213 | South |
| LT2020 / 9            |                      | 4506 DELMONT LN      | MD LEAD                                   | 1122                          | 0.213 | NE    |
| LT2021 / 9            |                      | 4506 DELMONT LANE    | MD LEAD                                   | 1122                          | 0.213 | NE    |
| 2022 / 6              | OLD STAGE RD.-7201   | 7201 OLD STAGE RD.   | MD ASBESTOS                               | 1128                          | 0.214 | South |
| 2023 / 12             |                      | 4516 GRETN A ST      | MD LEAD                                   | 1130                          | 0.214 | South |
| LU2024 / 4            | LOCKHEED MARTIN      | 1 CURIE COURT        | MD NPDES                                  | 1134                          | 0.215 | NE    |
| LU2025 / 4            | LOCKHEED MARTIN      | 1 CURIE COURT        | FINDS                                     | 1134                          | 0.215 | NE    |
| LU2026 / 4            | COMPUTER DATA SYSTEM | 1 CURIE CT           | MD OCPCASES, MD HIST UST                  | 1134                          | 0.215 | NE    |
| 2027 / 8              |                      | 5407 LINDEN COURT    | MD LEAD                                   | 1134                          | 0.215 | SE    |
| LV2028 / 8            | ST. JANE DE CHANTAL  | 9525 OLD GEORGETOWN  | ICIS, US AIRS, FINDS, ECHO                | 1134                          | 0.215 | SSE   |

# MAPPED SITES SUMMARY

Target Property:  
I-495/I-270  
ROCKVILLE, MD 20850

| MAP ID /<br>FOCUS MAP | SITE NAME            | ADDRESS              | DATABASE ACRONYMS      | DIST (ft. & mi.)<br>DIRECTION |       |       |
|-----------------------|----------------------|----------------------|------------------------|-------------------------------|-------|-------|
| 2029 / 10             |                      | 7701 BARNUM RD       | MD LEAD                | 1137                          | 0.215 | WNW   |
| 2030 / 5              | AP WOODSON/PETRO OIL | 12112 GREENLEAF AVE  | MD OCPCASES            | 1139                          | 0.216 | SSW   |
| 2031 / 4              |                      | 705 BEALL AVE        | MD LEAD                | 1146                          | 0.217 | ENE   |
| 2032 / 5              |                      | 14 TAPIOLA COURT     | MD LEAD                | 1149                          | 0.218 | ENE   |
| LW2033 / 1            |                      | 22 PRAIRIE ROSE COUR | MD LEAD                | 1155                          | 0.219 | WNW   |
| LX2034 / 9            |                      | 9906 PARKWOOD DRIVE  | MD LEAD                | 1156                          | 0.219 | NE    |
| 2035 / 5              |                      | 11834 GOYA DRIVE     | MD LEAD                | 1159                          | 0.220 | SW    |
| 2036 / 6              | ROBERT FOLLIT RESIDE | 8 FARM HAVEN COURT   | MD OCPCASES            | 1160                          | 0.220 | North |
| 2037 / 11             |                      | 5805 WYNGATE ROAD    | MD LEAD                | 1160                          | 0.220 | SSW   |
| 2038 / 5              |                      | 7700 MARY CASSATT DR | MD LEAD                | 1160                          | 0.220 | WSW   |
| LY2039 / 4            | BLOSSOM DRIVE, 806   | 806 BLOSSOM DRIVE    | MD ASBESTOS            | 1162                          | 0.220 | ENE   |
| LZ2040 / 14           |                      | 6424 83RD PLACE      | MD LEAD                | 1162                          | 0.220 | ENE   |
| LI2041 / 2            | MARK BOWERS PROPERTY | 15920 TOURNAMENT DR  | MD OCPCASES            | 1165                          | 0.221 | South |
| LI2042 / 2            | SAVIN CORP           | 15920 TOURNAMENT DR  | RCRA-VSQG, FINDS, ECHO | 1165                          | 0.221 | South |
| LW2043 / 1            |                      | 14 PRAIRIE ROSE CT   | MD LEAD                | 1167                          | 0.221 | WNW   |
| 2044 / 11             |                      | 9409 WADSWORTH DRIVE | MD LEAD                | 1168                          | 0.221 | SSE   |
| MA2045 / 8            | SEARS ROEBUCK - 1030 | 10301 WESTLAKE DRIVE | US AIRS, FINDS, ECHO   | 1170                          | 0.222 | West  |
| MB2046 / 11           |                      | 9502 LINDALE DRIVE   | MD LEAD                | 1176                          | 0.223 | SSW   |
| 2047 / 4              |                      | 640 BLOSSOM DRIVE    | MD LEAD                | 1180                          | 0.223 | ENE   |
| MA2048 / 8            | WEST LAKE BIO CLEANE | 10301A WESTLAKE DRIV | FINDS                  | 1182                          | 0.224 | West  |
| MA2049 / 8            | WEST LAKE BIO CLEANE | 10301A WESTLAKE DRIV | MD DRYCLEANERS         | 1182                          | 0.224 | West  |
| LW2050 / 1            |                      | 2 PRAIRIE ROSE COURT | MD LEAD                | 1184                          | 0.224 | WNW   |
| MC2051 / 2            | STRATFORD SCHOOL     | 15952 SHADY GROVE RO | FTTS, HIST FTTS        | 1187                          | 0.225 | SE    |
| MC2052 / 2            | STRATFORD SCHOOL     | 15952 SHADY GROVE RO | FINDS                  | 1187                          | 0.225 | SE    |
| LS2053 / 11           |                      | 9512 NOWELL AVENU    | MD LEAD                | 1188                          | 0.225 | South |
| MD2054 / 1            |                      | 354 W DEER PARK RD   | MD LEAD                | 1188                          | 0.225 | NE    |
| ME2055 / 11           |                      | 9510 MILSTEAD AVE    | MD LEAD                | 1190                          | 0.225 | SSE   |
| ME2056 / 11           |                      | 9510 MILSTEAD DR     | MD LEAD                | 1190                          | 0.225 | SSE   |
| LF2057 / 2            | CHEVRON GAS STATION  | 15830 SHADY GROVE RO | FINDS, ECHO            | 1191                          | 0.226 | NNE   |
| MF2058 / 2            |                      | 9129 GAITHER RD      | HMIRS                  | 1196                          | 0.227 | NE    |
| LW2059 / 1            |                      | 15 PRAIRIE ROSE COUR | MD LEAD                | 1196                          | 0.227 | WNW   |
| 2060 / 14             | WICKERSHAM, WARREN G | 6811 WEMBERLY WAY    | VA RGA LUST            | 1197                          | 0.227 | SSE   |
| 2061 / 8              |                      | 11120 WHISPERWOOD LA | MD LEAD                | 1199                          | 0.227 | ENE   |
| 2062 / 1              | PALADAR LATIN KITCH  | 203 CROWN PARK AVE   | FINDS                  | 1199                          | 0.227 | SSE   |
| 2063 / 8              |                      | 6516 WINDERMERE CIR  | MD LEAD                | 1200                          | 0.227 | NNE   |
| MD2064 / 1            |                      | 362 W DEER PARK      | MD LEAD                | 1204                          | 0.228 | NE    |
| 2065 / 5              | MO COUNTY MAINTENANC | 12837 SEVEN LOCKS RD | MD OCPCASES            | 1206                          | 0.228 | WSW   |
| 2066 / 14             |                      | 8217 CARAWAY STREET  | HMIRS                  | 1206                          | 0.228 | SE    |
| 2067 / 9              |                      | 9623 ALTA VISTA TERR | MD LEAD                | 1206                          | 0.228 | SW    |

# MAPPED SITES SUMMARY

## Target Property:

I-495/I-270

ROCKVILLE, MD 20850

| MAP ID /<br>FOCUS MAP | SITE NAME            | ADDRESS              | DATABASE ACRONYMS                        | DIST (ft. & mi.)<br>DIRECTION |       |      |
|-----------------------|----------------------|----------------------|--|-------------------------------|-------|------|
| MG2068 / 11           |                      | 9301 KIRKDALE RD     | MD LEAD                                  | 1207                          | 0.229 | SSE  |
| MG2069 / 11           |                      | 9301 KIRKDALE ROAD   | MD LEAD                                  | 1207                          | 0.229 | SSE  |
| LW2070 / 1            |                      | 7 PRAIRIE ROSE COURT | MD LEAD                                  | 1207                          | 0.229 | WNW  |
| MH2071 / 2            | BOYD'S PIANO - 9107D | 9107D GAITHER ROAD   | FINDS, ECHO                              | 1210                          | 0.229 | SSW  |
| 2072 / 11             |                      | 9410 BULLSRUN PKWY   | MD LEAD                                  | 1211                          | 0.229 | SSE  |
| 2073 / 7              |                      | N. OF DEMOCRACY BLVD | ERNS                                     | 1212                          | 0.230 | West |
| 2074 / 10             | GREEN TWIG RD.-7821  | 7821 GREEN TWIG RD.  | MD ASBESTOS                              | 1213                          | 0.230 | WNW  |
| LR2075 / 14           |                      | 6700 PERSIMMON TREE  | HMIRS                                    | 1216                          | 0.230 | SSE  |
| LR2076 / 14           | GRIFFITH SPILL       | 6700 PERSIMMON TREE  | MD OCPCASES, MD LEAD                     | 1216                          | 0.230 | SSE  |
| 2077 / 4              |                      | 613 BLOSSOM DR       | MD LEAD                                  | 1218                          | 0.231 | ENE  |
| MD2078 / 1            |                      | 370 W DEER PARK ROAD | MD LEAD                                  | 1218                          | 0.231 | NE   |
| LN2079 / 6            | NORMAN OREMLAND RESI | 426 GREEN PASTURE DR | MD OCPCASES                              | 1226                          | 0.232 | NNE  |
| 2080 / 5              |                      | 507 NEW MARK ESPLAND | MD LEAD                                  | 1229                          | 0.233 | ESE  |
| MI2081 / 1            |                      | 9701 FIELDS ROAD     | MD LEAD                                  | 1230                          | 0.233 | SSW  |
| MI2082 / 1            |                      | 9701 FIELDS ROAD     | MD LEAD                                  | 1230                          | 0.233 | SSW  |
| MI2083 / 1            |                      | 9701 FIELDS ROAD     | MD LEAD                                  | 1230                          | 0.233 | SSW  |
| MI2084 / 1            | LOBBY                | 9701 FIELDS RD       | MD ASBESTOS, MD LEAD                     | 1230                          | 0.233 | SSW  |
| MI2085 / 1            | UNIT L1              | 9701 FIELDS RD       | MD ASBESTOS, MD LEAD                     | 1230                          | 0.233 | SSW  |
| MI2086 / 1            |                      | 9701 FIELDS DRIVE    | MD LEAD                                  | 1230                          | 0.233 | SSW  |
| MI2087 / 1            |                      | 9701 FIELDS ROAD     | MD LEAD                                  | 1230                          | 0.233 | SSW  |
| MI2088 / 1            |                      | 9701 FIELDS RD       | MD LEAD                                  | 1230                          | 0.233 | SSW  |
| MI2089 / 1            |                      | 9701 FIELDS ROAD     | MD LEAD                                  | 1230                          | 0.233 | SSW  |
| MI2090 / 1            |                      | 9701 FIELDS ROAD     | MD LEAD                                  | 1230                          | 0.233 | SSW  |
| MI2091 / 1            |                      | 9701 FIELDS ROAD     | MD LEAD                                  | 1230                          | 0.233 | SSW  |
| MI2092 / 1            |                      | 9701 FIELDS ROAD     | MD LEAD                                  | 1230                          | 0.233 | SSW  |
| MI2093 / 1            | WASHINGTON TOWER CON | 9701 FIELDS ROAD     | FINDS, ECHO                              | 1230                          | 0.233 | SSW  |
| MI2094 / 1            |                      | 9701 FIELDS ROAD     | MD LEAD                                  | 1230                          | 0.233 | SSW  |
| MI2095 / 1            |                      | 9701 FIELDS ROAD     | MD LEAD                                  | 1230                          | 0.233 | SSW  |
| 2096 / 8              |                      | 6141 TUCKERMAN LN    | WV NPDES                                 | 1233                          | 0.234 | NNE  |
| MJ2097 / 4            |                      | 717 CARR AVE         | ERNS                                     | 1233                          | 0.234 | NE   |
| MJ2098 / 4            |                      | 717 CARR AVE         | MD LEAD                                  | 1233                          | 0.234 | NE   |
| MK2099 / 11           | WYNGATE ELEMENTARY S | 9300 WADSWORTH DRIVE | MD UST, MD Financial Assurance, MD NPDES | 1234                          | 0.234 | SSE  |
| MK2100 / 11           | WYNGATE ELEMENTARY S | 9300 WADSWORTH DRIVE | US AIRS, FINDS, ECHO                     | 1234                          | 0.234 | SSE  |
| MK2101 / 11           |                      | 9300 WADSWORTH DRIVE | ERNS                                     | 1234                          | 0.234 | SSE  |
| MK2102 / 11           | WYNGATE ELEMENTARY S | 9300 WADSWORTH DR    | MD OCPCASES, MD HIST UST                 | 1234                          | 0.234 | SSE  |
| LX2103 / 9            |                      | 9903 PARKWOOD DR     | MD LEAD                                  | 1234                          | 0.234 | NNE  |
| ML2104 / 3            | THATS AMORE          | 15201 SHADY GROVE RO | FINDS                                    | 1235                          | 0.234 | SSW  |
| ML2105 / 3            | MID ATLANTIC PETRO P | 15201 SHADY GROVE RD | EDR Hist Auto                            | 1235                          | 0.234 | SSW  |
| 2106 / 4              |                      | 627 BLOSSOM DRIVE    | MD LEAD                                  | 1235                          | 0.234 | ENE  |



# MAPPED SITES SUMMARY

## Target Property:

I-495/I-270

ROCKVILLE, MD 20850

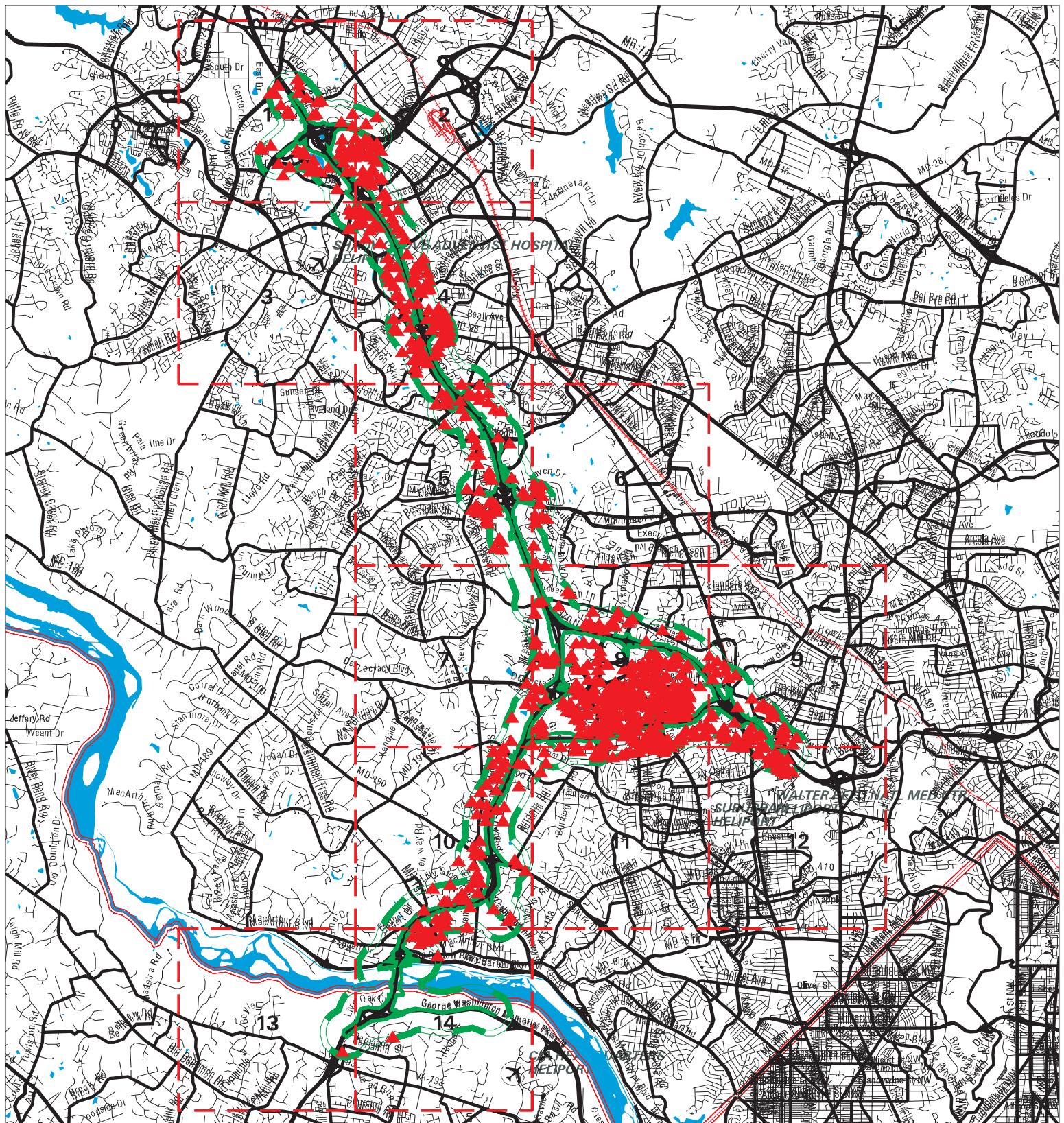
| MAP ID /<br>FOCUS MAP | SITE NAME            | ADDRESS              | DATABASE ACRONYMS                           | DIST (ft. & mi.)<br>DIRECTION |       |       |
|-----------------------|----------------------|----------------------|---|-------------------------------|-------|-------|
| 2107 / 4              |                      | 723 OWENS ROAD       | MD LEAD                                     | 1236                          | 0.234 | ENE   |
| LV2108 / 8            |                      | 9521 OLD GEORGETOWN  | MD LEAD                                     | 1239                          | 0.235 | SE    |
| MB2109 / 11           |                      | 9500 LINDALE DR      | MD LEAD                                     | 1239                          | 0.235 | SSW   |
| 2110 / 9              | GRIFFITH CONSUMERS S | 10300 ROCKVILLE PIKE | MD OCPCASES                                 | 1240                          | 0.235 | NE    |
| MA2111 / 7            | DRYCLEAN PLUS        | 10311 WESTLAKE DRIVE | FINDS, ECHO                                 | 1244                          | 0.236 | West  |
| MA2112 / 7            | RYOO YOUNG           | 10311 WESTLAKE DR FL | EDR Hist Cleaner                            | 1244                          | 0.236 | West  |
| MA2113 / 7            | DRYCLEAN PLUS        | 10311 WESTLAKE DR    | RCRA-SQG                                    | 1244                          | 0.236 | West  |
| MH2114 / 2            | MODAVAR PHARMACEUTIC | 9119 GAITHER RD, STE | RCRA-VSQQ                                   | 1246                          | 0.236 | SSW   |
| MH2115 / 2            | MODAVAR PHARMACEUTIC | 9119 GAITHER RD, STE | FINDS                                       | 1246                          | 0.236 | SSW   |
| MH2116 / 2            | AFG BIOSOLUTIONS     | 9119 GAITHER ROAD    | PA MANIFEST                                 | 1246                          | 0.236 | SSW   |
| MH2117 / 2            | MODAVAR PHARMACEUTIC | 9119 GAITHER RD, STE | ECHO  | 1246                          | 0.236 | SSW   |
| MM2118 / 2            | L & J ENTERPRISES IN | 9035 GAITHER RD      | EDR Hist Cleaner                            | 1250                          | 0.237 | South |
| MM2119 / 2            | SHADY GROVE CLEANERS | 9035 GAITHER ROAD    | MD UST, MD DRYCLEANERS, MD Financial Ass... | 1250                          | 0.237 | South |
| MM2120 / 2            | SHADY GROVE CLEANERS | 9035 GAITHER RD      | RCRA-VSQQ, FINDS, ECHO                      | 1250                          | 0.237 | South |
| 2121 / 6              |                      | 7037 SULKY LANE      | MD LEAD                                     | 1252                          | 0.237 | SE    |
| 2122 / 14             | SUSAN EDLAVITCH RESI | 6717 RIVER TRAIL CT  | MD OCPCASES                                 | 1255                          | 0.238 | ESE   |
| 2123 / 11             |                      | 5807 MELVERN DRIVE   | MD LEAD                                     | 1258                          | 0.238 | South |
| MN2124 / 2            | CROWN STATION MD-89  | 15830 SHADY GROVE RD | MD HIST UST                                 | 1261                          | 0.239 | NNE   |
| MN2125 / 2            | FORMER CHEVRON STATI | 15830 SHADY GROVE RO | MD UST, MD Financial Assurance              | 1261                          | 0.239 | NNE   |
| MN2126 / 2            | SHADY GROVE CROWN    | 15830 SHADY GROVE RD | MD OCPCASES                                 | 1261                          | 0.239 | NNE   |
| MN2127 / 2            | CROWN                | 15830 SHADY GROVE RD | MD OCPCASES                                 | 1261                          | 0.239 | NNE   |
| MN2128 / 2            | CROWN STATION MD-089 | 15830 SHADY GROVE RD | RCRA NonGen / NLR                           | 1261                          | 0.239 | NNE   |
| MN2129 / 2            | FAST FARE INC        | 15830 SHADY GROVE RD | EDR Hist Auto                               | 1261                          | 0.239 | NNE   |
| MN2130 / 2            | CROWN GAS STATION #0 | 15830 SHADY GROVE    | FINDS                                       | 1261                          | 0.239 | NNE   |
| 2131 / 12             |                      | 9237 E PARKHILL      | MD LEAD                                     | 1263                          | 0.239 | SSE   |
| 2132 / 10             |                      | 7904 HAMILTON SPRING | MD LEAD                                     | 1263                          | 0.239 | North |
| MO2133 / 10           | PALISADES SWIMMING P | 6918 SEVEN LOCKS ROA | FINDS, ECHO                                 | 1269                          | 0.240 | South |
| MO2134 / 10           | PALISADES SWIMMING P | 6918 SEVEN LOCKS RD  | MD NPDES                                    | 1269                          | 0.240 | South |
| 2135 / 9              |                      | 4909 ELSMERE DRIVE   | MD LEAD                                     | 1275                          | 0.241 | South |
| MP2136 / 1            | MUDDY BRANCH CLEANER | 259 MUDDY BRANCH RD  | RCRA-VSQQ, FINDS, ECHO                      | 1275                          | 0.241 | WNW   |
| MP2137 / 1            | MUDDY BRANCH CLEANER | 259 MUDDY BRANCH RD  | EDR Hist Cleaner                            | 1275                          | 0.241 | WNW   |
| 2138 / 10             |                      | 8312 LILLY STONE DRI | MD LEAD                                     | 1275                          | 0.241 | NNW   |
| 2139 / 11             |                      | 7205 BRADLEY BLVD    | MD LEAD                                     | 1277                          | 0.242 | ESE   |
| 2140 / 10             | HOLTON ARMS SCHOOL   | 7305 RIVER RD        | MD OCPCASES                                 | 1282                          | 0.243 | ESE   |
| MG2141 / 11           |                      | 9209 KIRKDALE ROAD   | MD LEAD                                     | 1283                          | 0.243 | SSE   |
| 2142 / 4              | MONTGOMERY COUNTY PO | 2350 RESEARCH BLVD R | RCRA-VSQQ, FINDS, ECHO                      | 1289                          | 0.244 | WSW   |
| MD2143 / 1            |                      | 408 W DEER PARK RD   | MD LEAD                                     | 1289                          | 0.244 | NE    |
| 2144 / 10             |                      | 8015 PARK OVER LOOK  | MD LEAD                                     | 1290                          | 0.244 | WSW   |
| ME2145 / 11           |                      | 9504 MILSTEAD DRIVE  | MD LEAD                                     | 1291                          | 0.245 | SSE   |

# MAPPED SITES SUMMARY

Target Property:  
I-495/I-270  
ROCKVILLE, MD 20850

| MAP ID /<br>FOCUS MAP | SITE NAME            | ADDRESS              | DATABASE ACRONYMS              | DIST (ft. & mi.)<br>DIRECTION |       |       |
|-----------------------|----------------------|----------------------|--------------------------------|-------------------------------|-------|-------|
| MF2146 / 2            | BROOMALL PRINTING CO | 9123 GAITHER RD      | RCRA NonGen / NLR, FINDS, ECHO | 1293                          | 0.245 | SSW   |
| 2147 / 8              |                      | 11117 WHISPERWOOD LA | MD LEAD                        | 1295                          | 0.245 | ENE   |
| 2148 / 5              |                      | 11911 WHISTLER COURT | MD LEAD                        | 1296                          | 0.245 | SW    |
| 2149 / 12             |                      | 4512 TRAYMORE ST     | MD LEAD                        | 1300                          | 0.246 | South |
| LY2150 / 4            |                      | 807 BLOSSOM DRIVE    | MD LEAD                        | 1300                          | 0.246 | ENE   |
| LZ2151 / 14           |                      | 8304 MACARTHUR BLVD  | MD LEAD                        | 1302                          | 0.247 | ENE   |
| 2152 / 2              |                      | 8907 EDGEWOOD DR     | MD LEAD                        | 1303                          | 0.247 | NE    |
| MQ2153 / 1            |                      | 13 HYACINTH COURT    | MD LEAD                        | 1307                          | 0.248 | WNW   |
| MQ2154 / 1            |                      | 11 HYACINTH CT       | MD LEAD                        | 1311                          | 0.248 | WNW   |
| 2155 / 9              |                      | 5109 VIKING ROAD     | MD LEAD                        | 1312                          | 0.248 | SSW   |
| MR2156 / 11           | BARBARA VEIRS        | 9510 EWING DRIVE     | MD LEAD                        | 1314                          | 0.249 | South |
| MR2157 / 11           |                      | 9510 EWING DR        | MD LEAD                        | 1314                          | 0.249 | South |
| MS2158 / 4            |                      | 1603 AINTREE DR      | MD OCPCASES                    | 1316                          | 0.249 | SW    |
| MS2159 / 4            |                      | 1603 AINTREE DR      | MD HIST UST                    | 1316                          | 0.249 | SW    |
| MS2160 / 4            |                      | 1603 AINTREE DR      | MD UST, MD Financial Assurance | 1316                          | 0.249 | SW    |
| MQ2161 / 1            |                      | 7 HYACINTH COURT     | MD LEAD                        | 1316                          | 0.249 | WNW   |
|                       |                      |                      |                                |                               |       |       |

# Key Map - 06099565.7r



- ▲ Sites
- ↗ Target Property
- ↗ Search Buffer
- ↗ Focus Map - No Sites
- National Priority List Sites
- Dept. Defense Sites
- Indian Reservations BIA

0 1 1/2 3 Miles

SITE NAME: I-495/I-270  
 ADDRESS: I-495/I-270  
 CITY/STATE: Rockville MD  
 ZIP: 20850

CLIENT: WSP USA Inc.  
 CONTACT: David Postlewaite  
 INQUIRY #: 06099565.7r  
 DATE: 06/24/20 9:34 AM

## MAP FINDINGS SUMMARY

| Database   | Search<br>Distance<br>(Miles) | Target<br>Property | < 1/8 | 1/8 - 1/4 | 1/4 - 1/2 | 1/2 - 1 | > 1 | Total<br>Plotted |
|--|-------------------------------|--------------------|-------|-----------|-----------|---------|-----|------------------|
| <b><u>STANDARD ENVIRONMENTAL RECORDS</u></b>                                       |                               |                    |       |           |           |         |     |                  |
| <b><i>Federal NPL site list</i></b>  |                               |                    |       |           |           |         |     |                  |
| NPL  | 0.250                         |                    | 0     | 0         | NR        | NR      | NR  | 0                |
| Proposed NPL   | 0.250                         |                    | 0     | 0         | NR        | NR      | NR  | 0                |
| NPL LIENS  | 0.250                         |                    | 0     | 0         | NR        | NR      | NR  | 0                |
| <b><i>Federal Delisted NPL site list</i></b>                                       |                               |                    |       |           |           |         |     |                  |
| Delisted NPL   | 0.250                         |                    | 0     | 0         | NR        | NR      | NR  | 0                |
| <b><i>Federal CERCLIS list</i></b>   |                               |                    |       |           |           |         |     |                  |
| FEDERAL FACILITY   | 0.250                         |                    | 0     | 0         | NR        | NR      | NR  | 0                |
| SEMS   | 0.250                         |                    | 0     | 0         | NR        | NR      | NR  | 0                |
| <b><i>Federal CERCLIS NFRAP site list</i></b>                                      |                               |                    |       |           |           |         |     |                  |
| SEMS-ARCHIVE   | 0.250                         |                    | 0     | 1         | NR        | NR      | NR  | 1                |
| <b><i>Federal RCRA CORRACTS facilities list</i></b>                                |                               |                    |       |           |           |         |     |                  |
| CORRACTS   | 0.250                         |                    | 0     | 0         | NR        | NR      | NR  | 0                |
| <b><i>Federal RCRA non-CORRACTS TSD facilities list</i></b>                        |                               |                    |       |           |           |         |     |                  |
| RCRA-TSDF  | 0.250                         |                    | 0     | 0         | NR        | NR      | NR  | 0                |
| <b><i>Federal RCRA generators list</i></b>   |                               |                    |       |           |           |         |     |                  |
| RCRA-LQG   | 0.250                         |                    | 4     | 0         | NR        | NR      | NR  | 4                |
| RCRA-SQG   | 0.250                         | 7                  | 28    | 14        | NR        | NR      | NR  | 49               |
| RCRA-VSQG  | 0.250                         | 5                  | 21    | 16        | NR        | NR      | NR  | 42               |
| <b><i>Federal institutional controls /<br/>engineering controls registries</i></b> |                               |                    |       |           |           |         |     |                  |
| LUCIS  | 0.250                         |                    | 0     | 0         | NR        | NR      | NR  | 0                |
| US ENG CONTROLS  | 0.250                         |                    | 0     | 0         | NR        | NR      | NR  | 0                |
| US INST CONTROLS   | 0.250                         |                    | 0     | 0         | NR        | NR      | NR  | 0                |
| <b><i>Federal ERNS list</i></b>  |                               |                    |       |           |           |         |     |                  |
| ERNS   | 0.250                         | 2                  | 8     | 7         | NR        | NR      | NR  | 17               |
| <b><i>State- and tribal - equivalent CERCLIS</i></b>                               |                               |                    |       |           |           |         |     |                  |
| MD SHWS  | 0.250                         |                    | 0     | 1         | NR        | NR      | NR  | 1                |
| <b><i>State and tribal landfill and/or<br/>solid waste disposal site lists</i></b> |                               |                    |       |           |           |         |     |                  |
| MD SWF/LF  | 0.250                         |                    | 0     | 0         | NR        | NR      | NR  | 0                |
| <b><i>State and tribal leaking storage tank lists</i></b>                          |                               |                    |       |           |           |         |     |                  |
| INDIAN LUST  | 0.250                         |                    | 0     | 0         | NR        | NR      | NR  | 0                |
| MD OCPCASES  | 0.250                         | 41                 | 97    | 62        | NR        | NR      | NR  | 200              |
| MD HIST LUST   | 0.250                         | 1                  | 3     | 1         | NR        | NR      | NR  | 5                |
| <b><i>State and tribal registered storage tank lists</i></b>                       |                               |                    |       |           |           |         |     |                  |
| FEMA UST   | 0.250                         |                    | 0     | 0         | NR        | NR      | NR  | 0                |



## MAP FINDINGS SUMMARY

| Database   | Search Distance (Miles) | Target Property | < 1/8 | 1/8 - 1/4 | 1/4 - 1/2 | 1/2 - 1 | > 1 | Total Plotted |
|--|-------------------------|-----------------|-------|-----------|-----------|---------|-----|---------------|
| MD UST   | 0.250                   | 28              | 60    | 29        | NR        | NR      | NR  | 117           |
| MD AST   | 0.250                   |                 | 1     | 1         | NR        | NR      | NR  | 2             |
| INDIAN UST   | 0.250                   |                 | 0     | 0         | NR        | NR      | NR  | 0             |
| <b>State and tribal institutional control / engineering control registries</b> |                         |                 |       |           |           |         |     |               |
| MD ENG CONTROLS  | 0.250                   |                 | 0     | 1         | NR        | NR      | NR  | 1             |
| MD INST CONTROL  | 0.250                   | 1               | 4     | 2         | NR        | NR      | NR  | 7             |
| <b>State and tribal voluntary cleanup sites</b>                                |                         |                 |       |           |           |         |     |               |
| MD VCP   | 0.250                   | 1               | 4     | 2         | NR        | NR      | NR  | 7             |
| INDIAN VCP   | 0.250                   |                 | 0     | 0         | NR        | NR      | NR  | 0             |
| <b>State and tribal Brownfields sites</b>                                      |                         |                 |       |           |           |         |     |               |
| MD BROWNFIELDS   | 0.250                   |                 | 0     | 0         | NR        | NR      | NR  | 0             |
| <b>ADDITIONAL ENVIRONMENTAL RECORDS</b>  |                         |                 |       |           |           |         |     |               |
| <b>Local Brownfield lists</b>  |                         |                 |       |           |           |         |     |               |
| US BROWNFIELDS   | 0.250                   |                 | 0     | 0         | NR        | NR      | NR  | 0             |
| <b>Local Lists of Landfill / Solid Waste Disposal Sites</b>                    |                         |                 |       |           |           |         |     |               |
| MD SWRCY   | 0.250                   |                 | 0     | 1         | NR        | NR      | NR  | 1             |
| INDIAN ODI   | 0.250                   |                 | 0     | 0         | NR        | NR      | NR  | 0             |
| DEBRIS REGION 9  | 0.250                   |                 | 0     | 0         | NR        | NR      | NR  | 0             |
| ODI  | 0.250                   |                 | 0     | 0         | NR        | NR      | NR  | 0             |
| IHS OPEN DUMPS   | 0.250                   |                 | 0     | 0         | NR        | NR      | NR  | 0             |
| <b>Local Lists of Hazardous waste / Contaminated Sites</b>                     |                         |                 |       |           |           |         |     |               |
| US HIST CDL  | 0.250                   |                 | 0     | 0         | NR        | NR      | NR  | 0             |
| US CDL   | 0.250                   |                 | 0     | 0         | NR        | NR      | NR  | 0             |
| <b>Local Lists of Registered Storage Tanks</b>                                 |                         |                 |       |           |           |         |     |               |
| MD HIST UST  | 0.250                   | 27              | 52    | 25        | NR        | NR      | NR  | 104           |
| <b>Local Land Records</b>  |                         |                 |       |           |           |         |     |               |
| LIENS 2  | 0.250                   |                 | 0     | 0         | NR        | NR      | NR  | 0             |
| <b>Records of Emergency Release Reports</b>                                    |                         |                 |       |           |           |         |     |               |
| HMIRS  | 0.250                   | 4               | 54    | 7         | NR        | NR      | NR  | 65            |
| MD SPILLS 90   | 0.250                   |                 | 0     | 0         | NR        | NR      | NR  | 0             |
| <b>Other Ascertainable Records</b>   |                         |                 |       |           |           |         |     |               |
| RCRA NonGen / NLR  | 0.250                   | 2               | 12    | 10        | NR        | NR      | NR  | 24            |
| FUDS   | 0.250                   |                 | 0     | 1         | NR        | NR      | NR  | 1             |
| DOD  | 0.250                   |                 | 0     | 0         | NR        | NR      | NR  | 0             |
| SCRD DRYCLEANERS   | 0.250                   |                 | 0     | 0         | NR        | NR      | NR  | 0             |
| US FIN ASSUR   | 0.250                   |                 | 0     | 0         | NR        | NR      | NR  | 0             |

## MAP FINDINGS SUMMARY

| Database               | Search Distance (Miles) | Target Property | < 1/8 | 1/8 - 1/4 | 1/4 - 1/2 | 1/2 - 1 | > 1 | Total Plotted |
|------------------------|-------------------------|-----------------|-------|-----------|-----------|---------|-----|---------------|
| EPA WATCH LIST         | 0.250                   |                 | 0     | 0         | NR        | NR      | NR  | 0             |
| 2020 COR ACTION        | 0.250                   |                 | 0     | 0         | NR        | NR      | NR  | 0             |
| TSCA                   | 0.250                   |                 | 0     | 0         | NR        | NR      | NR  | 0             |
| TRIS                   | 0.250                   |                 | 0     | 0         | NR        | NR      | NR  | 0             |
| SSTS                   | 0.250                   |                 | 0     | 0         | NR        | NR      | NR  | 0             |
| ROD                    | 0.250                   |                 | 0     | 0         | NR        | NR      | NR  | 0             |
| RMP                    | 0.250                   |                 | 0     | 0         | NR        | NR      | NR  | 0             |
| RAATS                  | 0.250                   |                 | 0     | 0         | NR        | NR      | NR  | 0             |
| PRP                    | 0.250                   |                 | 0     | 0         | NR        | NR      | NR  | 0             |
| PADS                   | 0.250                   |                 | 0     | 0         | NR        | NR      | NR  | 0             |
| ICIS                   | 0.250                   | 4               | 8     | 2         | NR        | NR      | NR  | 14            |
| FTTS                   | 0.250                   | 2               | 3     | 5         | NR        | NR      | NR  | 10            |
| MLTS                   | 0.250                   |                 | 3     | 1         | NR        | NR      | NR  | 4             |
| COAL ASH DOE           | 0.250                   |                 | 0     | 0         | NR        | NR      | NR  | 0             |
| COAL ASH EPA           | 0.250                   |                 | 0     | 0         | NR        | NR      | NR  | 0             |
| PCB TRANSFORMER        | 0.250                   |                 | 0     | 0         | NR        | NR      | NR  | 0             |
| RADINFO                | 0.250                   |                 | 0     | 0         | NR        | NR      | NR  | 0             |
| HIST FTTS              | 0.250                   | 2               | 3     | 5         | NR        | NR      | NR  | 10            |
| DOT OPS                | 0.250                   |                 | 0     | 0         | NR        | NR      | NR  | 0             |
| CONSENT                | 0.250                   |                 | 0     | 0         | NR        | NR      | NR  | 0             |
| INDIAN RESERV          | 0.250                   |                 | 0     | 0         | NR        | NR      | NR  | 0             |
| FUSRAP                 | 0.250                   |                 | 0     | 0         | NR        | NR      | NR  | 0             |
| UMTRA                  | 0.250                   |                 | 0     | 0         | NR        | NR      | NR  | 0             |
| LEAD SMELTERS          | 0.250                   |                 | 0     | 0         | NR        | NR      | NR  | 0             |
| US AIRS                | 0.250                   | 18              | 36    | 21        | NR        | NR      | NR  | 75            |
| US MINES               | 0.250                   |                 | 0     | 0         | NR        | NR      | NR  | 0             |
| ABANDONED MINES        | 0.250                   |                 | 0     | 0         | NR        | NR      | NR  | 0             |
| FINDS                  | 0.250                   | 52              | 122   | 89        | NR        | NR      | NR  | 263           |
| ECHO                   | 0.250                   | 35              | 95    | 63        | NR        | NR      | NR  | 193           |
| DOCKET HWC             | 0.250                   |                 | 0     | 0         | NR        | NR      | NR  | 0             |
| UXO                    | 0.250                   |                 | 0     | 0         | NR        | NR      | NR  | 0             |
| FUELS PROGRAM          | 0.250                   |                 | 0     | 0         | NR        | NR      | NR  | 0             |
| MD AIRS                | 0.250                   |                 | 0     | 0         | NR        | NR      | NR  | 0             |
| PA AIRS                | 0.250                   | 1               | 0     | 0         | NR        | NR      | NR  | 1             |
| MD ASBESTOS            | 0.250                   | 10              | 17    | 36        | NR        | NR      | NR  | 63            |
| MD COAL ASH            | 0.250                   |                 | 0     | 0         | NR        | NR      | NR  | 0             |
| MD DRYCLEANERS         | 0.250                   | 3               | 1     | 3         | NR        | NR      | NR  | 7             |
| MD Financial Assurance | 0.250                   | 28              | 60    | 29        | NR        | NR      | NR  | 117           |
| MD LEAD                | 0.250                   | 292             | 286   | 602       | NR        | NR      | NR  | 1180          |
| MD LRP                 | 0.250                   | 1               | 5     | 3         | NR        | NR      | NR  | 9             |
| MD MANIFEST            | 0.250                   | 4               | 19    | 5         | NR        | NR      | NR  | 28            |
| MD NPDES               | 0.250                   | 6               | 11    | 7         | NR        | NR      | NR  | 24            |
| WV NPDES               | 0.250                   |                 | 0     | 3         | NR        | NR      | NR  | 3             |
| MN MANIFEST            | 0.250                   |                 | 1     | 0         | NR        | NR      | NR  | 1             |
| NY MANIFEST            | 0.250                   |                 | 7     | 2         | NR        | NR      | NR  | 9             |
| NJ MANIFEST            | 0.250                   | 1               | 10    | 2         | NR        | NR      | NR  | 13            |
| PA MANIFEST            | 0.250                   | 4               | 15    | 4         | NR        | NR      | NR  | 23            |
| MD UIC                 | 0.250                   |                 | 0     | 0         | NR        | NR      | NR  | 0             |
| MINES MRDS             | 0.250                   |                 | 9     | 0         | NR        | NR      | NR  | 9             |

### EDR HIGH RISK HISTORICAL RECORDS

#### **EDR Exclusive Records**

|         |       |  |   |   |    |    |    |   |
|---------|-------|--|---|---|----|----|----|---|
| EDR MGP | 0.250 |  | 0 | 0 | NR | NR | NR | 0 |
|---------|-------|--|---|---|----|----|----|---|

## MAP FINDINGS SUMMARY

| Database         | Search<br>Distance<br>(Miles) | Target<br>Property | < 1/8 | 1/8 - 1/4 | 1/4 - 1/2 | 1/2 - 1 | > 1 | Total<br>Plotted |
|------------------|-------------------------------|--------------------|-------|-----------|-----------|---------|-----|------------------|
| EDR Hist Auto    | 0.250                         | 1                  | 13    | 5         | NR        | NR      | NR  | 19               |
| EDR Hist Cleaner | 0.250                         | 10                 | 9     | 12        | NR        | NR      | NR  | 31               |

### **EDR RECOVERED GOVERNMENT ARCHIVES**

#### ***Exclusive Recovered Govt. Archives***

|             |       |   |   |   |    |    |    |   |
|-------------|-------|---|---|---|----|----|----|---|
| MD RGA HWS  | 0.250 |   | 0 | 0 | NR | NR | NR | 0 |
| MD RGA LF   | 0.250 |   | 0 | 0 | NR | NR | NR | 0 |
| MD RGA LUST | 0.250 | 1 | 4 | 1 | NR | NR | NR | 6 |

#### ***Exclusive Recovered Govt. Archives***

|             |       |  |   |   |    |    |    |   |
|-------------|-------|--|---|---|----|----|----|---|
| VA RGA LUST | 0.250 |  | 0 | 1 | NR | NR | NR | 1 |
|-------------|-------|--|---|---|----|----|----|---|

|             |  |     |      |      |   |   |   |      |
|-------------|--|-----|------|------|---|---|---|------|
| - Totals -- |  | 594 | 1085 | 1082 | 0 | 0 | 0 | 2761 |
|-------------|--|-----|------|------|---|---|---|------|

#### NOTES:

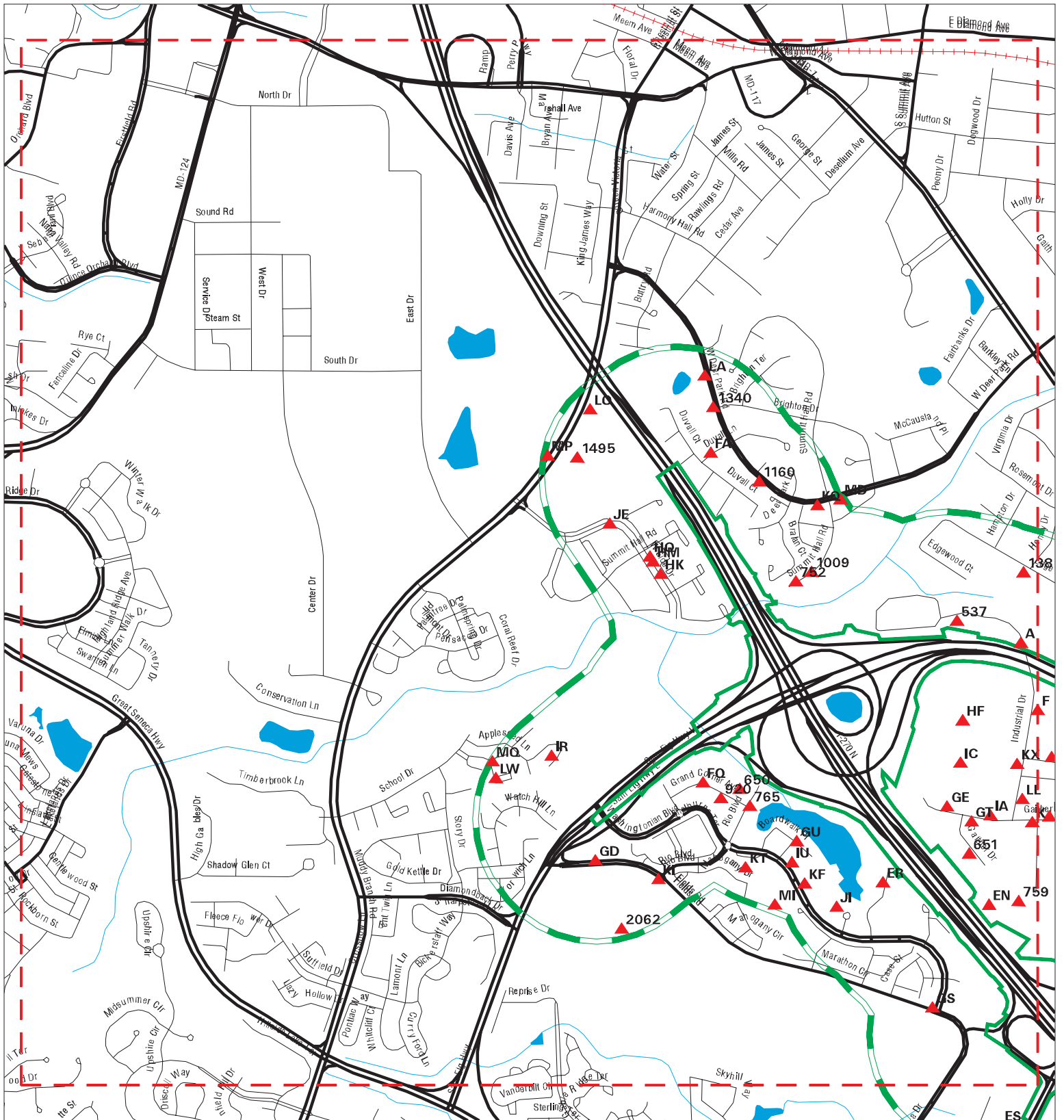
TP = Target Property


NR = Not Requested at this Search Distance

Sites may be listed in more than one database

N/A = This State does not maintain a SHWS list. See the Federal CERCLIS list.

**Focus Map - 1 - 06099565.7r**



- |   |                             |   |                                     |
|---|-----------------------------|---|-------------------------------------|
|  | <b>Sites</b>                |  | <b>Focus Map - Sites</b>            |
|  | <b>Target Property</b>      |  | <b>National Priority List Sites</b> |
|  | <b>Search Buffer</b>        |  | <b>Dept. Defense Sites</b>          |
|  | <b>Focus Map - No Sites</b> |  | <b>Indian Reservations BIA</b>      |

SITE NAME: I-495/I-270  
ADDRESS: I-495/I-270  
CITY/STATE: Rockville MD  
ZIP: 20850

CLIENT: WSP USA Inc.  
CONTACT: David Postlewaite  
INQUIRY #: 06099565.7r  
DATE: 06/24/20



# MAPPED SITES SUMMARY - FOCUS MAP 1

Target Property:  
I-495/I-270  
ROCKVILLE, MD 20850

| MAP ID /<br>FOCUS MAP | SITE NAME            | ADDRESS              | DATABASE ACRONYMS              | DIST (ft. & mi.)<br>DIRECTION |       |       |
|-----------------------|----------------------|----------------------|--------------------------------|-------------------------------|-------|-------|
| A1 / 1                | NIH DL PROPERTY WARE | 16050 INDUSTRIAL DR  | FINDS                          | TP                            |       |       |
| A2 / 1                | ARMED FORCES INST OF | 16050 INDUSTRIAL DR  | FINDS                          | TP                            |       |       |
| A3 / 1                | NIH DL PROPERTY WARE | 16050 INDUSTRIAL DR  | PA MANIFEST                    | TP                            |       |       |
| A4 / 1                | NIH / DL PROPERTY WA | 16050 INDUSTRIAL DRI | MD MANIFEST                    | TP                            |       |       |
| A5 / 1                | NIH / DL PROPERTY WA | 16050 INDUSTRIAL DR, | FINDS, ECHO                    | TP                            |       |       |
| A6 / 1                | NIH / DL PROPERTY WA | 16050 INDUSTRIAL DR, | RCRA-SQG                       | TP                            |       |       |
| A499 / 1              | HUGHES NETWORKING SY | 16060 INDUSTRIAL DRI | MD MANIFEST                    | 58                            | 0.011 | NNE   |
| A500 / 1              | HUGHES NETWORK SYSTE | 16060 INDUSTRIAL DR  | MD NPDES                       | 58                            | 0.011 | NNE   |
| A501 / 1              | HUGHES NETWORK SYSTE | 16060 INDUSTRIAL DR  | FINDS, ECHO                    | 58                            | 0.011 | NNE   |
| A502 / 1              | HUGHES NETWORK SYSTE | 16060 INDUSTRIAL DRI | RCRA-SQG, NJ MANIFEST          | 58                            | 0.011 | NNE   |
| 537 / 1               | PROGRAM SUPPORT CENT | 16071 INDUSTRIAL DRI | PA MANIFEST                    | 106                           | 0.020 | North |
| EN575 / 1             | EAST COAST BILLING C | 15800 GAITHER DR STE | MD HIST UST                    | 138                           | 0.026 | NE    |
| EN576 / 1             | EDS INFO SERVICES, L | 15800 GAITHER DR     | MD OCPCASES                    | 138                           | 0.026 | NE    |
| EN577 / 1             | EDS DATA CENTER      | 15800 GAITHER DRIVE  | MD UST, MD Financial Assurance | 138                           | 0.026 | NE    |
| ER586 / 1             | GAITHERSBURG MARRIOT | 9751 WASHINGTONIAN B | MD UST, MD Financial Assurance | 171                           | 0.032 | SW    |
| ER587 / 1             | MARRIOTT HOTEL       | 9751 WASHINGTONIAN B | MD OCPCASES                    | 171                           | 0.032 | SW    |
| 650 / 1               | RIO AT WASHINGTONIAN | 9811 WASHINGTON BLVD | MD HIST UST                    | 223                           | 0.042 | SW    |
| 651 / 1               | DATA MEASUREMENT COR | 15884 GAITHER DR     | RCRA-SQG, FINDS, ECHO          | 224                           | 0.042 | NE    |
| FA656 / 1             |                      | 100 DUVALL LANE      | MD LEAD                        | 234                           | 0.044 | NE    |
| FA657 / 1             |                      | 100 DUVALL LANE      | MD LEAD                        | 234                           | 0.044 | NE    |
| FA658 / 1             |                      | 100 DUVALL LANE      | MD LEAD                        | 234                           | 0.044 | NE    |
| FA665 / 1             |                      | 102 DUVALL LANE      | MD LEAD                        | 242                           | 0.046 | NE    |
| FA670 / 1             |                      | 104 DUVAL LN         | MD LEAD                        | 249                           | 0.047 | NE    |
| FA671 / 1             |                      | 104 DUVALL LANE      | MD LEAD                        | 249                           | 0.047 | NE    |
| FA672 / 1             |                      | 104 DUVAL LANE       | MD LEAD                        | 249                           | 0.047 | NE    |
| FA673 / 1             |                      | 104 DUVALL LANE      | MD LEAD                        | 249                           | 0.047 | NE    |
| FA674 / 1             |                      | 104 DUVALL LANE      | MD LEAD                        | 249                           | 0.047 | NE    |
| FA681 / 1             |                      | 106 DUVALL LANE      | MD LEAD                        | 257                           | 0.049 | NE    |
| FA695 / 1             |                      | 108 DUVALL LN        | MD LEAD                        | 264                           | 0.050 | NE    |
| FA696 / 1             |                      | 108 DUVALL LANE      | MD LEAD                        | 264                           | 0.050 | NE    |
| FA701 / 1             |                      | 110 DUVALL LN        | MD LEAD                        | 274                           | 0.052 | NE    |
| FA702 / 1             |                      | 110 DUVALL LN        | MD LEAD                        | 274                           | 0.052 | NE    |
| FA703 / 1             |                      | 110 DUVALL LANE      | MD LEAD                        | 274                           | 0.052 | NE    |
| FA704 / 1             |                      | 110 DUVALL LANE      | MD LEAD                        | 274                           | 0.052 | NE    |
| FA710 / 1             |                      | 112 DUVALL LANE      | MD LEAD                        | 281                           | 0.053 | NE    |
| FA711 / 1             |                      | 112 DUVALL LN        | MD LEAD                        | 281                           | 0.053 | NE    |
| FA712 / 1             |                      | 112 DUVALL LANE      | MD LEAD                        | 281                           | 0.053 | NE    |
| FA722 / 1             |                      | 114 DUVALL LANE      | MD LEAD                        | 289                           | 0.055 | NE    |
| FA725 / 1             | FIRESIDE PARKING LOT | 116 DUVALL LN        | MD HIST UST                    | 297                           | 0.056 | NE    |

# MAPPED SITES SUMMARY - FOCUS MAP 1

Target Property:  
I-495/I-270  
ROCKVILLE, MD 20850

| MAP ID /<br>FOCUS MAP | SITE NAME            | ADDRESS              | DATABASE ACRONYMS                           | DIST (ft. & mi.)<br>DIRECTION |
|-----------------------|----------------------|----------------------|---|-------------------------------|
| FA726 / 1             | FIRESIDE CONDOMINIUM | 116 DUVALL LANE      | MD OCPCASES, MD UST, MD Financial Assura... | 297 0.056 NE                  |
| FA727 / 1             | FIRESIDE CONDOMINIUM | 116 DUVALL LANE      | US AIRS, FINDS, ECHO                        | 297 0.056 NE                  |
| FA734 / 1             |                      | 118 DUVALL LN        | MD LEAD                                     | 304 0.058 NE                  |
| FA735 / 1             |                      | 118 DUVALL LANE      | MD LEAD                                     | 304 0.058 NE                  |
| FA740 / 1             |                      | 120 DUVALL LANE      | MD LEAD                                     | 312 0.059 NE                  |
| FA743 / 1             |                      | 122 DUVALL LANE      | MD LEAD                                     | 320 0.061 NE                  |
| FA744 / 1             |                      | 122 DUVAL LANE       | MD LEAD                                     | 320 0.061 NE                  |
| 752 / 1               |                      | 579 SUMMIT HALL RD   | MD LEAD                                     | 325 0.062 NE                  |
| FA756 / 1             |                      | 124 DUVALL LANE      | MD LEAD                                     | 328 0.062 NE                  |
| 759 / 1               | SEMIX INC            | 15801 GAITHER RD     | RCRA NonGen / NLR, FINDS, ECHO, NY MANIF... | 330 0.062 NNE                 |
| FQ760 / 1             | TARGET #T1193        | 25 GRAND CORNER AVEN | MD MANIFEST                                 | 333 0.063 SSE                 |
| FQ761 / 1             | TARGET STORE T1193   | 25 GRAND CORNER AVEN | FINDS                                       | 333 0.063 SSE                 |
| FQ762 / 1             | TARGET STORE T1193   | 25 GRAND CORNER AVEN | RCRA-LQG                                    | 333 0.063 SSE                 |
| FQ763 / 1             | TARGET STORE 1193    | 25 GRAND CORNER AVE  | PA MANIFEST                                 | 333 0.063 SSE                 |
| FQ764 / 1             | TARGET STORE T1193   | 25 GRAND CORNER AVEN | ECHO  | 333 0.063 SSE                 |
| 765 / 1               | RIO GRANDE CAFE      | 231 RIO BOULEVARD    | FINDS                                       | 333 0.063 SSW                 |
| FA780 / 1             |                      | 128 DUVALL LANE      | MD LEAD                                     | 343 0.065 NE                  |
| FA781 / 1             |                      | 128 DUVALL LANE      | MD LEAD                                     | 343 0.065 NE                  |
| FA795 / 1             |                      | 130 DUVALL LANE      | MD LEAD                                     | 352 0.067 NE                  |
| FA796 / 1             |                      | 130 DUVALL LANE      | MD LEAD                                     | 352 0.067 NE                  |
| FA800 / 1             |                      | 132 DUVALL LANE      | MD LEAD                                     | 359 0.068 NE                  |
| FA801 / 1             |                      | 132 DUVALL LANE      | MD LEAD                                     | 359 0.068 NE                  |
| FA811 / 1             |                      | 134 DUVALL LANE      | MD LEAD                                     | 367 0.070 NE                  |
| FA812 / 1             |                      | 134 DUVALL LANE      | MD LEAD                                     | 367 0.070 NE                  |
| FA817 / 1             |                      | 136 DUVALL LANE      | MD LEAD                                     | 375 0.071 NE                  |
| FA818 / 1             |                      | 136 DUVALL LN        | MD LEAD                                     | 375 0.071 NE                  |
| FA819 / 1             |                      | 136 DUVAL LANE       | MD LEAD                                     | 375 0.071 NE                  |
| FA820 / 1             |                      | 136 DUVALL LANE      | MD LEAD                                     | 375 0.071 NE                  |
| FA828 / 1             |                      | 138 DUVALL LANE      | MD LEAD                                     | 382 0.072 NE                  |
| GD832 / 1             | CHEVRON              | 10003 FIELDS DRIVE   | ICIS, US AIRS, FINDS, ECHO                  | 388 0.073 South               |
| GD833 / 1             | WASHINGTONIAN W-EXPR | 10003 FIELDS ROAD    | MD OCPCASES, MD UST, MD Financial Assura... | 388 0.073 South               |
| GD834 / 1             | WASHINGTONIAN CLEANE | 10003 FIELDS RD      | EDR Hist Cleaner                            | 388 0.073 South               |
| GD835 / 1             | MID-ATLANTIC PETRO P | 10003 FIELDS RD STE  | EDR Hist Auto                               | 388 0.073 South               |
| GE837 / 1             | NORTHROP GRUMMAN SYS | 9318 GAITHER ROAD    | FINDS, ECHO                                 | 392 0.074 NNE                 |
| GE838 / 1             | NORTHROP GRUMMAN ELE | 9318 GAITHER RD      | MD NPDES                                    | 392 0.074 NNE                 |
| GE839 / 1             | NORTHROP GRUMMAN SYS | 9318 GAITHER RD      | RCRA NonGen / NLR                           | 392 0.074 NNE                 |
| GE876 / 1             | OPTELECOM INC        | 9300 GAITHER RD      | RCRA NonGen / NLR, FINDS, ECHO              | 439 0.083 NE                  |
| FO909 / 1             | RIEGER COMMUNICATION | 16027 INDUSTRIAL DR  | RCRA-SQG, FINDS, ECHO                       | 450 0.085 SSW                 |
| GE913 / 1             |                      | 9315 GAITHER ROAD    | FINDS                                       | 452 0.086 NNE                 |

# MAPPED SITES SUMMARY - FOCUS MAP 1

## Target Property:

I-495/I-270

ROCKVILLE, MD 20850

| MAP ID /<br>FOCUS MAP | SITE NAME            | ADDRESS             | DATABASE ACRONYMS                     | DIST (ft. & mi.)<br>DIRECTION |       |     |
|-----------------------|----------------------|---------------------|---------------------------------------|-------------------------------|-------|-----|
| GE914 / 1             | PROMETIC BIOTHERAPEU | 9315 GAITHER RD     | RCRA NonGen / NLR                     | 452                           | 0.086 | NNE |
| GE915 / 1             | PROMETIC BIOTHERAPEU | 9315 GAITHER RD     | FINDS, ECHO                           | 452                           | 0.086 | NNE |
| GE916 / 1             | AMERICAN RED CROSS   | 9313-19 GAITHER RD  | RCRA-SQG, NJ MANIFEST                 | 452                           | 0.086 | NNE |
| GE917 / 1             | AMERICAN RED CROSS   | 9313-19 GAITHER RD  | FINDS, ECHO                           | 452                           | 0.086 | NNE |
| 920 / 1               | DICK'S SPORTING GOOD | 2 GRAND CORNER AVE  | RCRA-VSQG, FINDS, ECHO                | 456                           | 0.086 | WSW |
| GE926 / 1             | GUMPERT, FRANK PRINT | 9311 GAITHER RD     | RCRA-SQG, FINDS, ECHO                 | 469                           | 0.089 | NNE |
| GS927 / 1             | CHEVRON              | 9401 FIELDS ROAD    | MD UST, MD Financial Assurance        | 470                           | 0.089 | WNW |
| GS928 / 1             | REMED - 9401 FIELDS  | 9401 FIELDS ROAD    | US AIRS, FINDS, ECHO                  | 470                           | 0.089 | WNW |
| GS929 / 1             | FIELDS CHEVRON       | 9401 FIELDS RD      | MD OCPCASES                           | 470                           | 0.089 | WNW |
| GT932 / 1             | CHEMLAWN CORPORATION | 9230 GAITHER ROAD   | FINDS, ECHO                           | 470                           | 0.089 | NE  |
| GT933 / 1             | CHEMLAWN CORP        | 9230 GAITHER RD     | RCRA-SQG                              | 470                           | 0.089 | NE  |
| GU935 / 1             | GAITHERSBURG WASHING | 204 BOARDWALK PL    | FINDS                                 | 472                           | 0.089 | SSW |
| GT955 / 1             | EG&G WALLAC INC      | 9238 GAITHER RD     | RCRA-VSQG, FINDS, ECHO                | 479                           | 0.091 | NE  |
| GU962 / 1             | NANDO'S OF GAITHERSB | 224 BOARDWALK PLACE | FINDS                                 | 490                           | 0.093 | SSW |
| 1009 / 1              |                      | 529 SUMMITT HALL RD | MD LEAD                               | 530                           | 0.100 | NE  |
| HF1010 / 1            | 9401 GAITHER ROAD    | 9401 GAITHER ROAD   | HMIRS                                 | 530                           | 0.100 | ESE |
| HF1011 / 1            | 9401 GAITHER ROAD    | 9401 GAITHER ROAD   | HMIRS                                 | 530                           | 0.100 | ESE |
| HF1012 / 1            | 9401 GAITHER ROAD    | 9401 GAITHER ROAD   | HMIRS                                 | 530                           | 0.100 | ESE |
| HF1013 / 1            | UNITED PARCEL SERVIC | 9401 GAITHER ROAD   | ECHO                                  | 530                           | 0.100 | ESE |
| HF1014 / 1            | 9401 GAITHER ROAD    | 9401 GAITHER ROAD   | HMIRS                                 | 530                           | 0.100 | ESE |
| HF1015 / 1            | 9401 GAITHER ROAD    | 9401 GAITHER ROAD   | HMIRS                                 | 530                           | 0.100 | ESE |
| HF1016 / 1            | 9401 GAITHER ROAD    | 9401 GAITHER ROAD   | HMIRS                                 | 530                           | 0.100 | ESE |
| HF1017 / 1            | 9401 GAITHER ROAD    | 9401 GAITHER ROAD   | HMIRS                                 | 530                           | 0.100 | ESE |
| HF1018 / 1            | 9401 GAITHER ROAD    | 9401 GAITHER ROAD   | HMIRS                                 | 530                           | 0.100 | ESE |
| HF1019 / 1            | IN FLIGHT            | IN FLIGHT           | HMIRS                                 | 530                           | 0.100 | ESE |
| HF1020 / 1            | 9401 GAITHER ROAD    | 9401 GAITHER ROAD   | HMIRS                                 | 530                           | 0.100 | ESE |
| HF1021 / 1            | UNITED PARCEL SERVIC | 9401 GAITHER ROAD   | MD UST, MD Financial Assurance        | 530                           | 0.100 | ESE |
| HF1022 / 1            | 9401 GAITHER ROAD    | 9401 GAITHER ROAD   | HMIRS                                 | 530                           | 0.100 | ESE |
| HF1023 / 1            | 9401 GAITHER ROAD    | 9401 GAITHER ROAD   | HMIRS                                 | 530                           | 0.100 | ESE |
| HF1024 / 1            | 9401 GAITHER ROAD    | 9401 GAITHER ROAD   | HMIRS                                 | 530                           | 0.100 | ESE |
| HF1025 / 1            | 9401 GAITHER ROAD    | 9401 GAITHER ROAD   | HMIRS                                 | 530                           | 0.100 | ESE |
| HF1026 / 1            | UNITED PARCEL SERVIC | 9401 GAITHER RD     | RCRA-SQG, US AIRS, FINDS, NJ MANIFEST | 530                           | 0.100 | ESE |
| HF1027 / 1            | 9401 GAITHER ROAD    | 9401 GAITHER ROAD   | HMIRS                                 | 530                           | 0.100 | ESE |
| HF1028 / 1            | 9401 GAITHER ROAD    | 9401 GAITHER ROAD   | HMIRS                                 | 530                           | 0.100 | ESE |
| HF1029 / 1            | 9401 GAITHER ROAD    | 9401 GAITHER ROAD   | HMIRS                                 | 530                           | 0.100 | ESE |
| HF1030 / 1            | 9401 GAITHER ROAD    | 9401 GAITHER ROAD   | HMIRS                                 | 530                           | 0.100 | ESE |
| HF1031 / 1            | 9401 GAITHER ROAD    | 9401 GAITHER ROAD   | HMIRS                                 | 530                           | 0.100 | ESE |
| HF1032 / 1            | 9401 GAITHER ROAD    | 9401 GAITHER ROAD   | HMIRS                                 | 530                           | 0.100 | ESE |
| HF1033 / 1            | 9401 GAITHER ROAD    | 9401 GAITHER ROAD   | HMIRS                                 | 530                           | 0.100 | ESE |

# MAPPED SITES SUMMARY - FOCUS MAP 1

## Target Property:

I-495/I-270

ROCKVILLE, MD 20850

| MAP ID /<br>FOCUS MAP | SITE NAME            | ADDRESS             | DATABASE ACRONYMS     | DIST (ft. & mi.)<br>DIRECTION |       |     |
|-----------------------|----------------------|---------------------|-----------------------|-------------------------------|-------|-----|
| HF1034 / 1            | 9401 GAITHER ROAD    | 9401 GAITHER ROAD   | HMIRS                 | 530                           | 0.100 | ESE |
| HF1035 / 1            | 9401 GAITHER ROAD    | 9401 GAITHER ROAD   | HMIRS                 | 530                           | 0.100 | ESE |
| HF1036 / 1            | 9401 GAITHER ROAD    | 9401 GAITHER ROAD   | HMIRS                 | 530                           | 0.100 | ESE |
| HF1037 / 1            | 9401 GAITHER ROAD    | 9401 GAITHER ROAD   | HMIRS                 | 530                           | 0.100 | ESE |
| HF1038 / 1            | 9401 GAITHER ROAD    | 9401 GAITHER ROAD   | HMIRS                 | 530                           | 0.100 | ESE |
| HF1039 / 1            | 9401 GAITHER ROAD    | 9401 GAITHER ROAD   | HMIRS                 | 530                           | 0.100 | ESE |
| HF1040 / 1            | 9401 GAITHER ROAD    | 9401 GAITHER ROAD   | HMIRS                 | 530                           | 0.100 | ESE |
| HF1041 / 1            | 9401 GAITHER ROAD    | 9401 GAITHER ROAD   | HMIRS                 | 530                           | 0.100 | ESE |
| HF1042 / 1            | 9401 GAITHER ROAD    | 9401 GAITHER ROAD   | HMIRS                 | 530                           | 0.100 | ESE |
| HF1043 / 1            | 9401 GAITHER ROAD    | 9401 GAITHER ROAD   | HMIRS                 | 530                           | 0.100 | ESE |
| HF1044 / 1            | 9401 GAITHER ROAD    | 9401 GAITHER ROAD   | HMIRS                 | 530                           | 0.100 | ESE |
| HF1045 / 1            | GAITHERSBURG UPS     | 9401 GAITHER RD     | MD HIST UST, MD NPDES | 530                           | 0.100 | ESE |
| HF1046 / 1            | 9401 GAITHER ROAD    | 9401 GAITHER ROAD   | HMIRS                 | 530                           | 0.100 | ESE |
| HF1047 / 1            | 9401 GAITHER ROAD    | 9401 GAITHER ROAD   | HMIRS                 | 530                           | 0.100 | ESE |
| HF1048 / 1            | UNITED PARCEL SERVIC | 9401 GAITHER ROAD   | MD MANIFEST           | 530                           | 0.100 | ESE |
| HF1049 / 1            | 9401 GAITHER ROAD    | 9401 GAITHER ROAD   | HMIRS                 | 530                           | 0.100 | ESE |
| HF1050 / 1            | 9401 GAITHER ROAD    | 9401 GAITHER ROAD   | HMIRS                 | 530                           | 0.100 | ESE |
| HF1051 / 1            | 9401 GAITHER ROAD    | 9401 GAITHER ROAD   | HMIRS                 | 530                           | 0.100 | ESE |
| HF1052 / 1            | 9401 GAITHER ROAD    | 9401 GAITHER ROAD   | HMIRS                 | 530                           | 0.100 | ESE |
| HF1053 / 1            | 9401 GAITHER ROAD    | 9401 GAITHER ROAD   | HMIRS                 | 530                           | 0.100 | ESE |
| HF1054 / 1            | 9401 GAITHER ROAD    | 9401 GAITHER ROAD   | HMIRS                 | 530                           | 0.100 | ESE |
| HF1055 / 1            | 9401 GAITHER ROAD    | 9401 GAITHER ROAD   | HMIRS                 | 530                           | 0.100 | ESE |
| HF1056 / 1            | 9401 GAITHER ROAD    | 9401 GAITHER ROAD   | HMIRS                 | 530                           | 0.100 | ESE |
| HF1057 / 1            | 9401 GAITHER ROAD    | 9401 GAITHER ROAD   | HMIRS                 | 530                           | 0.100 | ESE |
| HF1058 / 1            | 9401 GAITHER ROAD    | 9401 GAITHER ROAD   | HMIRS                 | 530                           | 0.100 | ESE |
| HF1059 / 1            | 9401 GAITHER ROAD    | 9401 GAITHER ROAD   | HMIRS                 | 530                           | 0.100 | ESE |
| HF1060 / 1            | 9401 GAITHER ROAD    | 9401 GAITHER ROAD   | HMIRS                 | 530                           | 0.100 | ESE |
| HF1061 / 1            | 9401 GAITHER ROAD    | 9401 GAITHER ROAD   | HMIRS                 | 530                           | 0.100 | ESE |
| HF1062 / 1            | 9401 GAITHER ROAD    | 9401 GAITHER ROAD   | HMIRS                 | 530                           | 0.100 | ESE |
| HF1063 / 1            | 9401 GAITHER ROAD    | 9401 GAITHER ROAD   | HMIRS                 | 530                           | 0.100 | ESE |
| HK1087 / 1            |                      | 678 W SIDE DRIVE    | MD LEAD               | 551                           | 0.104 | WSW |
| HK1088 / 1            |                      | 670 W SIDE DR       | MD LEAD               | 551                           | 0.104 | WSW |
| HK1089 / 1            |                      | 690 WEST SIDE DRIVE | MD LEAD               | 551                           | 0.104 | WSW |
| HK1091 / 1            |                      | 700 W SIDE DR       | MD LEAD               | 551                           | 0.104 | WSW |
| HK1092 / 1            |                      | 726 W SIDE DRIVE    | MD LEAD               | 552                           | 0.105 | WSW |
| HK1093 / 1            |                      | 724 WEST SIDE DR    | MD LEAD               | 552                           | 0.105 | WSW |
| HK1095 / 1            |                      | 748 WEST SIDE DR    | MD LEAD               | 553                           | 0.105 | WSW |
| HK1096 / 1            |                      | 766 W SIDE DR       | MD LEAD               | 553                           | 0.105 | WSW |
| HK1100 / 1            |                      | 770 WEST SIDE DRIVE | MD LEAD               | 558                           | 0.106 | WSW |



# MAPPED SITES SUMMARY - FOCUS MAP 1

Target Property:  
I-495/I-270  
ROCKVILLE, MD 20850

| MAP ID /<br>FOCUS MAP | SITE NAME            | ADDRESS              | DATABASE ACRONYMS              | DIST (ft. & mi.)<br>DIRECTION |
|-----------------------|----------------------|----------------------|--------------------------------|-------------------------------|
| HK1101 / 1            |                      | 790 WEST SIDE DR     | MD LEAD                        | 559 0.106 WSW                 |
| HK1102 / 1            |                      | 782 WEST SIDE DR     | MD LEAD                        | 559 0.106 WSW                 |
| HK1103 / 1            |                      | 810 WEST SIDE DR     | MD LEAD                        | 559 0.106 WSW                 |
| HK1105 / 1            |                      | 772 WEST SIDE DRIVE  | MD LEAD                        | 560 0.106 WSW                 |
| HK1106 / 1            |                      | 818 WEST SIDE DRIVE  | MD LEAD                        | 560 0.106 WSW                 |
| HK1108 / 1            |                      | 878 WEST SIDE DRIVE  | MD LEAD                        | 561 0.106 WSW                 |
| HK1109 / 1            |                      | 866 WEST SIDE DRIVE  | MD LEAD                        | 561 0.106 WSW                 |
| HM1110 / 1            |                      | 906 WEST SIDE DRIVE  | MD LEAD                        | 561 0.106 WSW                 |
| HM1111 / 1            |                      | 940 W SIDE DRIVE     | MD LEAD                        | 561 0.106 WSW                 |
| HM1112 / 1            |                      | 958 WEST SIDE DRIVE  | MD LEAD                        | 562 0.106 WSW                 |
| HM1115 / 1            |                      | 978 W SIDE DRIVE     | MD LEAD                        | 562 0.106 WSW                 |
| HM1116 / 1            |                      | 966 WEST SIDE DRIVE  | MD LEAD                        | 562 0.106 WSW                 |
| GT1117 / 1            | E G & G-W A S C INC  | 9218-9220 GAITHER RD | RCRA-SQG, FINDS, ECHO          | 563 0.107 NE                  |
| GT1118 / 1            | NINKOFF DEVELOPMENT  | 9218 GAITHER RD      | MD OCPCASES                    | 563 0.107 NE                  |
| HM1126 / 1            |                      | 1046 W SIDE DR       | MD LEAD                        | 567 0.107 WSW                 |
| HM1132 / 1            |                      | 1054 WEST SIDE DR    | MD LEAD                        | 568 0.108 WSW                 |
| HQ1137 / 1            |                      | 1118 WEST SIDE DRIVE | MD LEAD                        | 573 0.109 WSW                 |
| HQ1139 / 1            |                      | 1126 WEST SIDE 31H D | MD LEAD                        | 573 0.109 WSW                 |
| 1160 / 1              |                      | 318 W DEER PARK ROAD | MD LEAD                        | 590 0.112 NE                  |
| IA1194 / 1            | CHEMLAWN SERVICES CO | 9210 GAITHER ROAD    | MD UST, MD Financial Assurance | 614 0.116 NE                  |
| IA1195 / 1            | CHEMLAWN SERVICES    | 9210 GAITHER RD      | MD OCPCASES                    | 614 0.116 NE                  |
| IA1196 / 1            | CHEMLAWN SERVICES CO | 9210 GAITHER RD      | MD HIST UST                    | 614 0.116 NE                  |
| IC1212 / 1            | C&P TELEPHONE        | 9321 GAITHER RD      | MD OCPCASES                    | 619 0.117 ESE                 |
| IC1213 / 1            | VERIZON MARYLAND INC | 9321 GAITHER RD      | RCRA-VSQQ                      | 619 0.117 ESE                 |
| IC1214 / 1            | C & P TELEPHONE - 93 | 9321 GAITHER RD      | FINDS, ECHO                    | 619 0.117 ESE                 |
| IC1215 / 1            | SHADY GROVE S.O.C. ( | 9321 GAITHER RD      | MD HIST UST                    | 619 0.117 ESE                 |
| IC1216 / 1            | C & P TELEPHONE - 93 | 9321 GAITHER ROAD    | US AIRS                        | 619 0.117 ESE                 |
| IC1217 / 1            | VERIZON MARYLAND INC | 9321 GAITHER RD      | NJ MANIFEST                    | 619 0.117 ESE                 |
| IC1218 / 1            | VERIZON              | 9321 GAITHER ROAD VE | MD MANIFEST                    | 619 0.117 ESE                 |
| IC1219 / 1            | SHADY GROVE SOC GLC- | 9321 GAITHER ROIAD   | MD UST, MD Financial Assurance | 619 0.117 ESE                 |
| GS1229 / 1            | PEPCO                | 9405 FIELDS RD AND W | MD OCPCASES                    | 630 0.119 WNW                 |
| GS1250 / 1            | KB HOME MID ATLANTIC | 9410 FIELDS ROAD     | PA MANIFEST                    | 657 0.124 WNW                 |
| IA1280 / 1            | BOSCH TELECOM INC    | 9201 GAITHER RD      | RCRA-VSQQ, FINDS, ECHO         | 689 0.130 NE                  |
| IR1285 / 1            |                      | 67 APPLE SEED LANE   | MD LEAD                        | 698 0.132 NW                  |
| IR1286 / 1            |                      | 67 APPLE SEED LANE   | MD LEAD                        | 698 0.132 NW                  |
| IU1293 / 1            | RIO BUILDING         | 9821 WASHINGTONIAN C | MD UST, MD Financial Assurance | 714 0.135 SSW                 |
| IU1294 / 1            | RIO BLDG             | 9821 WASHINGTONIAN B | MD OCPCASES                    | 714 0.135 SSW                 |
| JE1326 / 1            | BRIGHTON VILLAGE APT | 345-A WEST SIDE DRIV | FINDS, ECHO                    | 746 0.141 SW                  |
| 1340 / 1              |                      | 296 W DEER PARK      | MD LEAD                        | 760 0.144 NNE                 |

# MAPPED SITES SUMMARY - FOCUS MAP 1

Target Property:  
I-495/I-270  
ROCKVILLE, MD 20850

| MAP ID /<br>FOCUS MAP | SITE NAME            | ADDRESS              | DATABASE ACRONYMS              | DIST (ft. & mi.)<br>DIRECTION |       |     |
|-----------------------|----------------------|----------------------|--------------------------------|-------------------------------|-------|-----|
| J11342 / 1            | BECHTEL POWER CORP   | 9801 WASHINGTONIAN B | RCRA-VSQG, FINDS, ECHO         | 762                           | 0.144 | WSW |
| J11343 / 1            | WASHINGTONIAN OFFICE | 9801 WASHINGTONIAN B | MD HIST UST                    | 762                           | 0.144 | WSW |
| J11344 / 1            | ONE WASHINGTONIAN CE | 9801 WASHINGTONIAN B | MD UST, MD Financial Assurance | 762                           | 0.144 | WSW |
| 1388 / 1              |                      | 9200 EDGEWOOD DR     | MD LEAD                        | 827                           | 0.157 | NNE |
| IR1389 / 1            |                      | 54 APPLE SEED LANE   | MD LEAD                        | 833                           | 0.158 | NW  |
| JE1424 / 1            | WEST SIDE DRIVE      | 423 WEST SIDE DRIVE  | MD ASBESTOS                    | 865                           | 0.164 | SW  |
| JE1444 / 1            | BREEZWAY @ 437       | 439 WEST SIDE DRIVE  | MD ASBESTOS                    | 884                           | 0.167 | SW  |
| JE1445 / 1            | WEST SIDE DRIVE-439  | 439 WEST SIDE DR.    | MD ASBESTOS                    | 884                           | 0.167 | SW  |
| KF1451 / 1            | RIO CLEANERS         | 9811 WASHINGTONIAN B | EDR Hist Cleaner               | 894                           | 0.169 | SSW |
| KF1452 / 1            | HAMBURGER HAMLET RES | 9811 WASHINGTONIAN B | FINDS                          | 894                           | 0.169 | SSW |
| KF1453 / 1            | ZIPPS DRY CLEANERS   | 9811 WASHINGTONIAN B | FINDS                          | 894                           | 0.169 | SSW |
| KF1454 / 1            | RIO ENTERTAINMENT CE | 9811 WASHINGTONIAN B | MD UST, MD Financial Assurance | 894                           | 0.169 | SSW |
| KF1455 / 1            | EL TORITO RESTAURANT | 9811 WASHINGTONIAN B | FINDS                          | 894                           | 0.169 | SSW |
| KI1467 / 1            | METRO EARTHWORKS @ C | 10000 FIELDS RD      | MD NPDES                       | 909                           | 0.172 | SE  |
| KI1468 / 1            | METRO EARTHWORKS @ C | 10000 FIELDS ROAD    | FINDS                          | 909                           | 0.172 | SE  |
| KO1490 / 1            | PUMP IT UP OF GAITHE | 9172 GAITHER RD      | EDR Hist Auto                  | 935                           | 0.177 | NE  |
| 1495 / 1              | MOBIL - MUDDY BRANCH | MUDDY BRANCH ROAD (N | FINDS                          | 942                           | 0.178 | WNW |
| KI1497 / 1            | VENTI-TRE MODERN ITA | 128 ELLINGTON BLVD   | FINDS                          | 944                           | 0.179 | SE  |
| KQ1764 / 1            |                      | 326 W DEER PARK RD   | MD LEAD                        | 951                           | 0.180 | ENE |
| KT1882 / 1            | OAKWOOD APTS         | 9890 WASHINGTONIAN B | MD OCPCASES, MD HIST UST       | 959                           | 0.182 | SSW |
| KT1883 / 1            | OAKWOOD APARTMENTS   | 9890 WASHINGTONIAN B | MD UST, MD Financial Assurance | 959                           | 0.182 | SSW |
| KF1889 / 1            | WASHINGTON CENTER    | 9811 WASHINGTON BOUL | FINDS, ECHO                    | 966                           | 0.183 | SSW |
| KX1896 / 1            | GENEX CORP           | 16020 INDUSTRIAL PKW | MD OCPCASES, MD HIST UST       | 979                           | 0.185 | SSW |
| KX1897 / 1            | MESO SCALE DIAGNOSTI | 16020 INDUSTRIAL DRI | RCRA-VSQG, FINDS               | 979                           | 0.185 | SSW |
| KX1898 / 1            | BIOVERIS CORP        | 16020 INDUSTRIAL DR  | RCRA NonGen / NLR              | 979                           | 0.185 | SSW |
| KX1899 / 1            | PROTEINIX INC        | 16020 INDUSTRIAL DRI | FINDS, ECHO                    | 979                           | 0.185 | SSW |
| KX1900 / 1            | PRO VIRUS INC        | 16020 INDUSTRIAL DRI | FINDS, ECHO                    | 979                           | 0.185 | SSW |
| KX1901 / 1            | PRO VIRUS INC        | 16020 INDUSTRIAL DR  | RCRA-VSQG                      | 979                           | 0.185 | SSW |
| KX1902 / 1            | PROTEINIX INC        | 16020 INDUSTRIAL DR  | RCRA-VSQG                      | 979                           | 0.185 | SSW |
| KX1903 / 1            | MESO SCALE DIAGNOSTI | 16020 INDUSTRIAL DR  | ECHO                           | 979                           | 0.185 | SSW |
| KX1904 / 1            | MESO SCALE DIAGNOSTI | 16020 INDUSTRIAL DR  | FINDS                          | 979                           | 0.185 | SSW |
| KX1905 / 1            | PRO NEURON INC       | 16020 INDUSTRIAL DR  | RCRA-SQG                       | 979                           | 0.185 | SSW |
| KX1906 / 1            | BIOVERIS CORP        | 16020 INDUSTRIAL DR  | ECHO                           | 979                           | 0.185 | SSW |
| KX1907 / 1            | PRO NEURON INC       | 16020 INDUSTRIAL DRI | FINDS, ECHO                    | 979                           | 0.185 | SSW |
| KX1908 / 1            | MESO SCALE DIAGNOSTI | 16020 INDUSTRIAL DRI | MD MANIFEST                    | 979                           | 0.185 | SSW |
| KX1909 / 1            | GENEX CORPORATION    | 16020 INDUSTRIAL DRI | MD UST, MD Financial Assurance | 979                           | 0.185 | SSW |
| KQ1923 / 1            |                      | 330 W DEER PARK ROAD | MD LEAD                        | 989                           | 0.187 | ENE |
| LA1924 / 1            |                      | 260 W DEER PARK ROAD | MD LEAD                        | 990                           | 0.188 | NNE |
| KX1928 / 1            | CHEMGEN CORPORATION  | 16016 INDUSTRIAL DR  | RCRA NonGen / NLR, FINDS, ECHO | 994                           | 0.188 | SSW |

# MAPPED SITES SUMMARY - FOCUS MAP 1

Target Property:  
I-495/I-270  
ROCKVILLE, MD 20850

| MAP ID /<br>FOCUS MAP | SITE NAME             | ADDRESS              | DATABASE ACRONYMS              | DIST (ft. & mi.)<br>DIRECTION |       |     |
|-----------------------|-----------------------|----------------------|--------------------------------|-------------------------------|-------|-----|
| KO1933 / 1            | BRAKE SHOP INC, THE   | 9156 GAITHER RD      | RCRA-SQG, FINDS, ECHO          | 1003                          | 0.190 | NE  |
| KX1950 / 1            | MCCALL MILLWORK       | 16010 INDUSTRIAL DRI | US AIRS, FINDS, ECHO           | 1026                          | 0.194 | SSW |
| KX1951 / 1            | TDD MD LLC            | 16010 INDUSTRIAL DR  | RCRA-SQG, FINDS, ECHO          | 1026                          | 0.194 | SSW |
| LA1953 / 1            |                       | 254 W DEER PARK ROAD | MD LEAD                        | 1032                          | 0.195 | NNE |
| LA1957 / 1            |                       | 252 W DEER PARK ROAD | MD LEAD                        | 1046                          | 0.198 | NNE |
| KQ1958 / 1            |                       | 336 W DEER PARK ROAD | MD LEAD                        | 1047                          | 0.198 | ENE |
| LL1995 / 1            | A & R AUTO BODY       | 16001 INDUSTRIAL DRI | NY MANIFEST                    | 1085                          | 0.205 | NE  |
| LL1996 / 1            | A & R BODY SHOP       | 16001 INDUSTRIAL DRI | US AIRS, FINDS, ECHO           | 1085                          | 0.205 | NE  |
| LL1997 / 1            | FEDERAL EXPRESS CORP  | 16001 INDUSTRIAL DRI | MD UST, MD Financial Assurance | 1085                          | 0.205 | NE  |
| LL1998 / 1            | FEDERAL EXPRESS CORP  | 16001 INDUSTRIAL DR  | MD OCPCASES, MD HIST UST       | 1085                          | 0.205 | NE  |
| LO2005 / 1            | ROCKVILLE - LAUNCH    | MUDDY BRANCH RD      | MD SHWS                        | 1092                          | 0.207 | NW  |
| LO2006 / 1            | ROCKVILLE - LAUNCH    | MUDDY BRANCH ROAD    | SEMS-ARCHIVE                   | 1092                          | 0.207 | NW  |
| KX2017 / 1            | GRIMM, R E CO         | 16000 INDUSTRIAL DR  | RCRA NonGen / NLR, FINDS, ECHO | 1117                          | 0.212 | SSW |
| LW2033 / 1            |                       | 22 PRAIRIE ROSE COUR | MD LEAD                        | 1155                          | 0.219 | WNW |
| LW2043 / 1            |                       | 14 PRAIRIE ROSE CT   | MD LEAD                        | 1167                          | 0.221 | WNW |
| LW2050 / 1            |                       | 2 PRAIRIE ROSE COURT | MD LEAD                        | 1184                          | 0.224 | WNW |
| MD2054 / 1            |                       | 354 W DEER PARK RD   | MD LEAD                        | 1188                          | 0.225 | NE  |
| LW2059 / 1            |                       | 15 PRAIRIE ROSE COUR | MD LEAD                        | 1196                          | 0.227 | WNW |
| 2062 / 1              | PALADAR LATIN KITCHEN | 203 CROWN PARK AVE   | FINDS                          | 1199                          | 0.227 | SSE |
| MD2064 / 1            |                       | 362 W DEER PARK      | MD LEAD                        | 1204                          | 0.228 | NE  |
| LW2070 / 1            |                       | 7 PRAIRIE ROSE COURT | MD LEAD                        | 1207                          | 0.229 | WNW |
| MD2078 / 1            |                       | 370 W DEER PARK ROAD | MD LEAD                        | 1218                          | 0.231 | NE  |
| MI2081 / 1            |                       | 9701 FIELDS ROAD     | MD LEAD                        | 1230                          | 0.233 | SSW |
| MI2082 / 1            |                       | 9701 FIELDS ROAD     | MD LEAD                        | 1230                          | 0.233 | SSW |
| MI2083 / 1            |                       | 9701 FIELDS ROAD     | MD LEAD                        | 1230                          | 0.233 | SSW |
| MI2084 / 1            | LOBBY                 | 9701 FIELDS RD       | MD ASBESTOS, MD LEAD           | 1230                          | 0.233 | SSW |
| MI2085 / 1            | UNIT L1               | 9701 FIELDS RD       | MD ASBESTOS, MD LEAD           | 1230                          | 0.233 | SSW |
| MI2086 / 1            |                       | 9701 FIELDS DRIVE    | MD LEAD                        | 1230                          | 0.233 | SSW |
| MI2087 / 1            |                       | 9701 FIELDS ROAD     | MD LEAD                        | 1230                          | 0.233 | SSW |
| MI2088 / 1            |                       | 9701 FIELDS RD       | MD LEAD                        | 1230                          | 0.233 | SSW |
| MI2089 / 1            |                       | 9701 FIELDS ROAD     | MD LEAD                        | 1230                          | 0.233 | SSW |
| MI2090 / 1            |                       | 9701 FIELDS ROAD     | MD LEAD                        | 1230                          | 0.233 | SSW |
| MI2091 / 1            |                       | 9701 FIELDS ROAD     | MD LEAD                        | 1230                          | 0.233 | SSW |
| MI2092 / 1            |                       | 9701 FIELDS ROAD     | MD LEAD                        | 1230                          | 0.233 | SSW |
| MI2093 / 1            | WASHINGTON TOWER CON  | 9701 FIELDS ROAD     | FINDS, ECHO                    | 1230                          | 0.233 | SSW |
| MI2094 / 1            |                       | 9701 FIELDS ROAD     | MD LEAD                        | 1230                          | 0.233 | SSW |
| MI2095 / 1            |                       | 9701 FIELDS ROAD     | MD LEAD                        | 1230                          | 0.233 | SSW |
| MP2136 / 1            | MUDDY BRANCH CLEANER  | 259 MUDDY BRANCH RD  | RCRA-VSQQ, FINDS, ECHO         | 1275                          | 0.241 | WNW |
| MP2137 / 1            | MUDDY BRANCH CLEANER  | 259 MUDDY BRANCH RD  | EDR Hist Cleaner               | 1275                          | 0.241 | WNW |

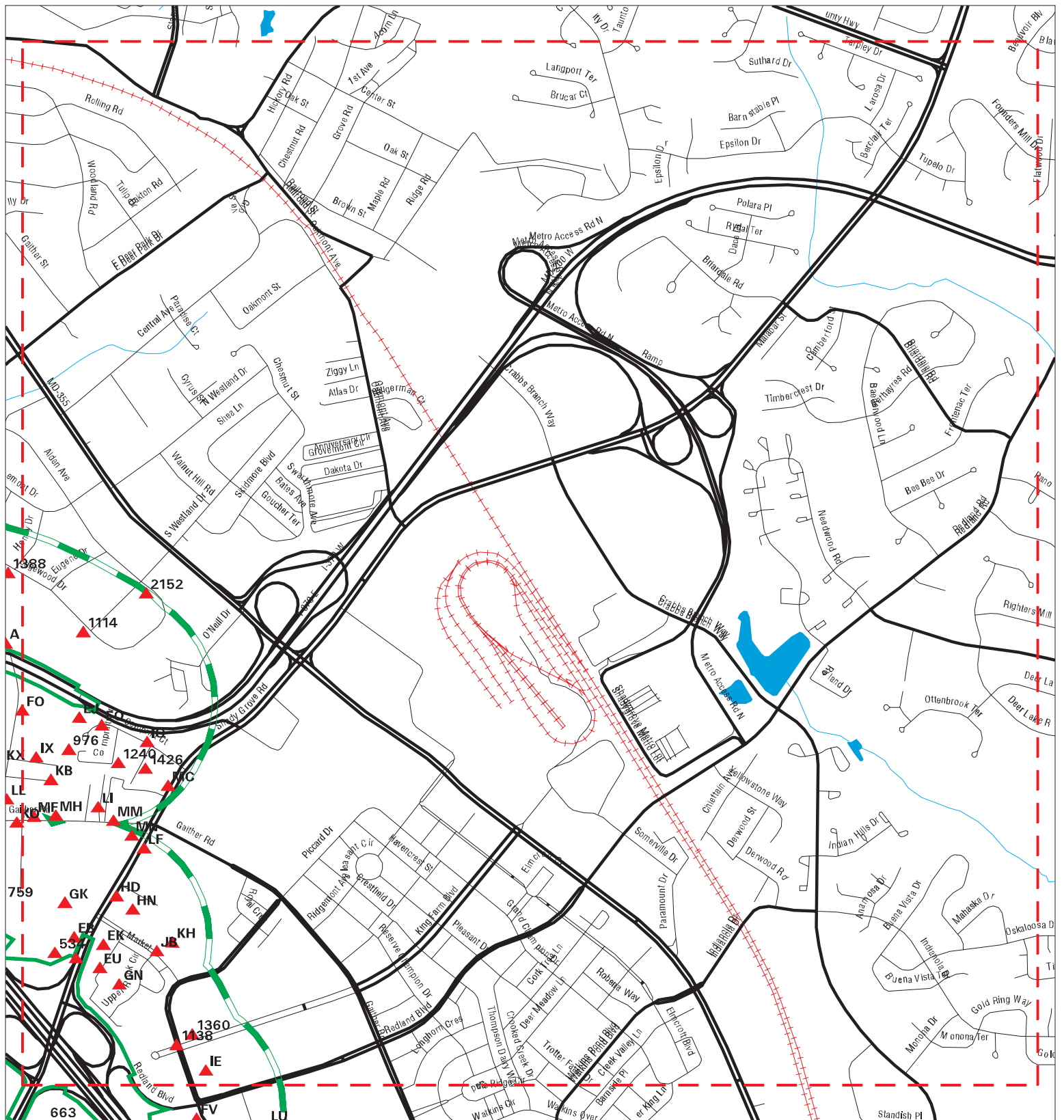
# MAPPED SITES SUMMARY - FOCUS MAP 1

Target Property:  
I-495/I-270  
ROCKVILLE, MD 20850

| MAP ID /<br>FOCUS MAP | SITE NAME | ADDRESS            | DATABASE ACRONYMS | DIST (ft. & mi.)<br>DIRECTION |
|-----------------------|-----------|--------------------|-------------------|-------------------------------|
| MD2143 / 1            |           | 408 W DEER PARK RD | MD LEAD           | 1289 0.244 NE                 |
| MQ2153 / 1            |           | 13 HYACINTH COURT  | MD LEAD           | 1307 0.248 WNW                |
| MQ2154 / 1            |           | 11 HYACINTH CT     | MD LEAD           | 1311 0.248 WNW                |
| MQ2161 / 1            |           | 7 HYACINTH COURT   | MD LEAD           | 1316 0.249 WNW                |



**Focus Map - 2 - 06099565.7r**



- |   |                      |   |                              |
|---|----------------------|---|------------------------------|
|  | Sites                |  | Focus Map - Sites            |
|  | Target Property      |  | National Priority List Sites |
|  | Search Buffer        |  | Dept. Defense Sites          |
|  | Focus Map - No Sites |  | Indian Reservations BIA      |

SITE NAME: I-495/I-270  
ADDRESS: I-495/I-270  
CITY/STATE: Rockville MD  
ZIP: 20850

CLIENT: WSP USA Inc.  
CONTACT: David Postlewaite  
INQUIRY #: 06099565.7r  
DATE: 06/24/20

# MAPPED SITES SUMMARY - FOCUS MAP 2

Target Property:  
I-495/I-270  
ROCKVILLE, MD 20850

| MAP ID /<br>FOCUS MAP | SITE NAME            | ADDRESS              | DATABASE ACRONYMS                           | DIST (ft. & mi.)<br>DIRECTION |       |       |
|-----------------------|----------------------|----------------------|---|-------------------------------|-------|-------|
| 7 / 2                 | MARRIOTT CORPORATION | 15710 SHADY GROVE    | FINDS                                       | TP                            |       |       |
| EB509 / 2             | TEXACO - 15730 SHADY | 15730 SHADY GROVE RO | FINDS                                       | 80                            | 0.015 | WNW   |
| EB510 / 2             | TEXACO               | 15730 SHADY GROVE    | MD RGA LUST                                 | 80                            | 0.015 | WNW   |
| EB511 / 2             | TEXACO               | 15730 SHADY GROVE RD | MD OCPCASES, MD HIST LUST                   | 80                            | 0.015 | WNW   |
| EB512 / 2             | FIELDS ROBERT SHADY  | 15730 SHADY GROVE RD | EDR Hist Auto                               | 80                            | 0.015 | WNW   |
| EB513 / 2             | PEH, LLC #807        | 15730 SHADY GROVE RD | MD UST, MD HIST UST, MD Financial Assura... | 80                            | 0.015 | WNW   |
| EB514 / 2             | SHELL                | 15730 SHADY GROVE RO | RCRA-VSQQ, ICIS, US AIRS                    | 80                            | 0.015 | WNW   |
| 534 / 2               | RED LOBSTER 15700 SH | 15700 SHADY GROVE RO | FINDS                                       | 105                           | 0.020 | NNW   |
| EJ548 / 2             | GLEN CONSTRUCTION CO | 9055 COMPRINT CT     | MD HIST UST                                 | 126                           | 0.024 | South |
| EJ549 / 2             | MERIT ASSOCIATES     | 9055 COMPRINT COURT  | US AIRS, FINDS, ECHO                        | 126                           | 0.024 | South |
| EJ550 / 2             | 121 KENTLANDS LLC    | 9055 COMPRINT CT STE | EDR Hist Auto                               | 126                           | 0.024 | South |
| EJ551 / 2             | MERIT ASSOCAITES/BUC | 9055 COMPRINT COURT  | MD OCPCASES, MD UST, MD Financial Assura... | 126                           | 0.024 | South |
| EK552 / 2             | LOT 2, DANAC TECHNOL | 3 AND 5 CHOKE CHERRY | MD INST CONTROL, MD VCP, MD LRP             | 128                           | 0.024 | ESE   |
| EK553 / 2             | EXTERIOR/ GROUND WOR | 5 CHOKE CHERRY ROAD  | MD ASBESTOS                                 | 128                           | 0.024 | ESE   |
| EK554 / 2             | OFFICE BUILDING      | 5 CHOKE CHERRY RD    | MD ASBESTOS                                 | 128                           | 0.024 | ESE   |
| EK555 / 2             | FORMER KODAK PROCESS | 5 CHOKE CHERRY ROAD  | MD INST CONTROL, MD VCP, MD LRP             | 128                           | 0.024 | ESE   |
| EQ584 / 2             | GENERAL CONSTRUCTION | 9075 COMPRINT CT     | MD OCPCASES                                 | 170                           | 0.032 | SSE   |
| EU613 / 2             | CVS #10398           | 20 UPPER ROCK CIRCLE | MD MANIFEST                                 | 191                           | 0.036 | ESE   |
| EU614 / 2             | CVS # 10398          | 20 UPPER ROCK CIRCLE | PA MANIFEST                                 | 191                           | 0.036 | ESE   |
| EU615 / 2             | CVS PHARMACY #10398  | 20 UPPER ROCK CIRCLE | ECHO  | 191                           | 0.036 | ESE   |
| EU616 / 2             | CVS PHARMACY #10398  | 20 UPPER ROCK CIRCLE | RCRA-LQG, FINDS                             | 191                           | 0.036 | ESE   |
| EQ652 / 2             | COMMERCIAL           | 9030 COMPRINT COURT  | MD ASBESTOS                                 | 225                           | 0.043 | SSE   |
| EQ653 / 2             | COMPRINT CORP        | 9030 COMPRINT CT     | MD OCPCASES                                 | 225                           | 0.043 | SSE   |
| EQ654 / 2             | EURO MOTORCARS COLLI | 9030 COMPRINT COURT  | RCRA-VSQQ, FINDS, ECHO, NY MANIFEST         | 225                           | 0.043 | SSE   |
| EJ730 / 2             | GENERAL CONSTRUCTION | 9075 COMPRINT COURT  | MD OCPCASES, MD UST, MD Financial Assura... | 300                           | 0.057 | SSW   |
| EJ731 / 2             | BIALEK MEDICAL       | 9075 COMPRINT CT     | MD HIST UST                                 | 300                           | 0.057 | SSW   |
| EJ732 / 2             | BIALEK'S MEDICAL ART | 9075 COMPRINT COURT  | US AIRS, FINDS, ECHO                        | 300                           | 0.057 | SSW   |
| FO750 / 2             | HORIZON DISTRIBUTORS | 16031 INDUSTRIAL DRI | RCRA-SQG, MD OCPCASES, MD HIST UST, US A... | 325                           | 0.062 | SSW   |
| FO751 / 2             | G. L. CORNELL COMPAN | 16031 INDUSTRIAL DRI | MD UST, MD Financial Assurance              | 325                           | 0.062 | SSW   |
| GK853 / 2             | HOME DEPOT #HD2550   | 15740 SHADY GROVE RD | FINDS, PA MANIFEST                          | 421                           | 0.080 | NNW   |
| GK854 / 2             | BECHTEL POWER CORP.  | 15740 SHADY GROVE RO | MD UST, MD Financial Assurance              | 421                           | 0.080 | NNW   |
| GK855 / 2             | HOME DEPOT #HD2550   | 15740 SHADY GROVE RO | MD MANIFEST                                 | 421                           | 0.080 | NNW   |
| GK856 / 2             | HOME DEPOT #HD2550   | 15740 SHADY GROVE RD | ECHO  | 421                           | 0.080 | NNW   |
| GK857 / 2             | HOME DEPOT #HD2550   | 15740 SHADY GROVE RD | RCRA-SQG                                    | 421                           | 0.080 | NNW   |
| GK858 / 2             | BECHTEL POWER CORP.  | 15740 SHADY GROVE RD | MD HIST UST                                 | 421                           | 0.080 | NNW   |
| GN864 / 2             | KODAK PROCESSING LAB | 1 CHOKE CHERRY ROAD  | RCRA-SQG, FINDS, ECHO                       | 433                           | 0.082 | NE    |
| GN865 / 2             | JBG/1 CHOKE CHERRY,  | 1 CHOKE CHERRY RD    | MD OCPCASES, MD NPDES                       | 433                           | 0.082 | NE    |
| 976 / 2               | PERFECT FIT WINDOW F | 9085 COMPRINT COURT  | FINDS                                       | 503                           | 0.095 | South |
| HD998 / 2             | SHELL                | 15730 SHADY GROVE RO | FINDS, ECHO                                 | 516                           | 0.098 | NNE   |

# MAPPED SITES SUMMARY - FOCUS MAP 2

## Target Property:

I-495/I-270

ROCKVILLE, MD 20850

| MAP ID /<br>FOCUS MAP | SITE NAME            | ADDRESS              | DATABASE ACRONYMS                  | DIST (ft. & mi.)<br>DIRECTION |       |       |
|-----------------------|----------------------|----------------------|------------------------------------|-------------------------------|-------|-------|
| HD1113 / 2            | BECHTEL POWER        | 15740 SHADY GROVE RO | FINDS                              | 562                           | 0.106 | NNE   |
| 1114 / 2              |                      | 9100 EDGEWOOD DRIVE  | MD LEAD                            | 562                           | 0.106 | NNE   |
| HN1120 / 2            | HEWLETT-PACKARD CO.  | 4 CHOKE CHERRY ROAD  | MLTS, FINDS                        | 565                           | 0.107 | NE    |
| HN1121 / 2            | 4 CHOKE CHERRY       | 4C CHOKE CHERRY ROAD | FINDS                              | 565                           | 0.107 | NE    |
| HN1122 / 2            | WORLD COM - GTACMD   | 4B CHOKE CHERRY ROAD | FINDS                              | 565                           | 0.107 | NE    |
| HN1123 / 2            | WESTERN, LLC.        | 4 CHOICE CHERRY RD.  | US AIRS, FINDS, ECHO               | 565                           | 0.107 | NE    |
| HN1124 / 2            | HEWLETT PACKARD CO.  | 4 CHOKE CHERRY ROAD  | MD UST, MD Financial Assurance     | 565                           | 0.107 | NE    |
| HN1125 / 2            | HEWLETT PACKARD BUIL | 4 CHOKE CHERRY RD    | MD OCPCASES, MD HIST UST           | 565                           | 0.107 | NE    |
| 1138 / 2              | ROCKVILLE FARM CONST | PICARD DR/KING FARM  | MD OCPCASES                        | 573                           | 0.109 | ENE   |
| IE1231 / 2            | CATALYST HEALTH SOLU | 800 KING FARM BOULEV | MD UST, MD Financial Assurance     | 630                           | 0.119 | NE    |
| IE1232 / 2            | CATALYST RX          | 800 KING FARM BLVD   | MD OCPCASES                        | 630                           | 0.119 | NE    |
| 1240 / 2              | FINA GROUP LLC       | 16045 COMPRINT CIR   | EDR Hist Auto                      | 636                           | 0.120 | SSE   |
| IQ1282 / 2            | D. J. GROSS, CO.     | 9025A COMPRINT COURT | FINDS                              | 693                           | 0.131 | ESE   |
| IQ1292 / 2            | SPECIFIED WOODWORKIN | 9025 COMPINT CT      | RCRA-SQG, FINDS, ECHO              | 704                           | 0.133 | ESE   |
| IX1297 / 2            | THE SHREDDING COMPAN | 9125 INDUSTRIAL COUR | MD SWRCY                           | 718                           | 0.136 | SSW   |
| IX1298 / 2            | MESO SCALE DIAGNOSTI | 9161 INDUSTRIAL CT   | RCRA-VSQG                          | 718                           | 0.136 | SSW   |
| IX1299 / 2            | MESO SCALE DIAGNOSTI | 9161 INDUSTRIAL CT   | MD NPDES                           | 718                           | 0.136 | SSW   |
| IX1300 / 2            | MESO SCALE DIAGNOSTI | 9161 INDUSTRIAL CT   | FINDS, ECHO                        | 718                           | 0.136 | SSW   |
| IX1301 / 2            | PATTON PRINTING      | 9109 INDUSTRIAL CT   | RCRA-SQG, FINDS, ECHO, NJ MANIFEST | 718                           | 0.136 | SSW   |
| JB1317 / 2            | UPPER ROCK           | 9 AND 11 CHOKE CHERR | MD INST CONTROL, MD VCP, MD LRP    | 736                           | 0.139 | East  |
| JB1325 / 2            | LOT 9F(1)            | 9 CHOKE CHERRY ROAD  | MD INST CONTROL, MD VCP, MD LRP    | 746                           | 0.141 | East  |
| JB1350 / 2            | SCIENCE APPLICATIONS | 3 CHOKE CHERRY ROAD  | RCRA-SQG, FINDS, ECHO              | 775                           | 0.147 | ESE   |
| 1360 / 2              | 805 KING FARM BLVD   | 805 KING FARM BLVD   | HMIRS                              | 785                           | 0.149 | ENE   |
| 1426 / 2              | POWERSTAR, INC.      | 9073 SHADY GROVE COU | FINDS                              | 866                           | 0.164 | SE    |
| KB1440 / 2            | BIO VERIS CORP       | 9101 ARBUCKLE DR     | FINDS, ECHO                        | 882                           | 0.167 | SSW   |
| KB1441 / 2            | BIO VERIS CORP       | 9101 ARBUCKLE DR     | RCRA NonGen / NLR                  | 882                           | 0.167 | SSW   |
| KH1460 / 2            | HEWLETT PACKARD BUIL | 2 CHOKE CHERRY ROAD  | MD UST, MD Financial Assurance     | 900                           | 0.170 | East  |
| KH1461 / 2            | HEWLETT-PACKARD      | 2 CHOKE CHERRY ROAD  | US AIRS, FINDS, ECHO               | 900                           | 0.170 | East  |
| KH1462 / 2            | HEWLETT PACKARD COMP | 2 CHOKE CHERRY RD    | MD HIST UST                        | 900                           | 0.170 | East  |
| KH1463 / 2            | HEWLETT PACKARD BLDG | 2 CHOKE CHERRY RD    | MD OCPCASES                        | 900                           | 0.170 | East  |
| LF1961 / 2            | SHADY GROVE ROAD, 15 | 15825 SHADY GROVE RO | US AIRS, FINDS, ECHO               | 1054                          | 0.200 | NNE   |
| LF1962 / 2            | HEKIMIAN LABORATORIE | 15825 SHADY GROVE RO | RCRA NonGen / NLR, FINDS, ECHO     | 1054                          | 0.200 | NNE   |
| LF1963 / 2            | SHELADIA ASSOCIATES, | 15825 SHADY GROVE RO | MLTS                               | 1054                          | 0.200 | NNE   |
| LI1975 / 2            | OPTELECOM INC        | 15930 LUANNE DRIVE   | RCRA-VSQG, FINDS, ECHO             | 1076                          | 0.204 | South |
| LI2041 / 2            | MARK BOWERS PROPERTY | 15920 TOURNAMENT DR  | MD OCPCASES                        | 1165                          | 0.221 | South |
| LI2042 / 2            | SAVIN CORP           | 15920 TOURNAMENT DR  | RCRA-VSQG, FINDS, ECHO             | 1165                          | 0.221 | South |
| MC2051 / 2            | STRATFORD SCHOOL     | 15952 SHADY GROVE RO | FTTS, HIST FTTS                    | 1187                          | 0.225 | SE    |
| MC2052 / 2            | STRATFORD SCHOOL     | 15952 SHADY GROVE RO | FINDS                              | 1187                          | 0.225 | SE    |
| LF2057 / 2            | CHEVRON GAS STATION  | 15830 SHADY GROVE RO | FINDS, ECHO                        | 1191                          | 0.226 | NNE   |

# MAPPED SITES SUMMARY - FOCUS MAP 2

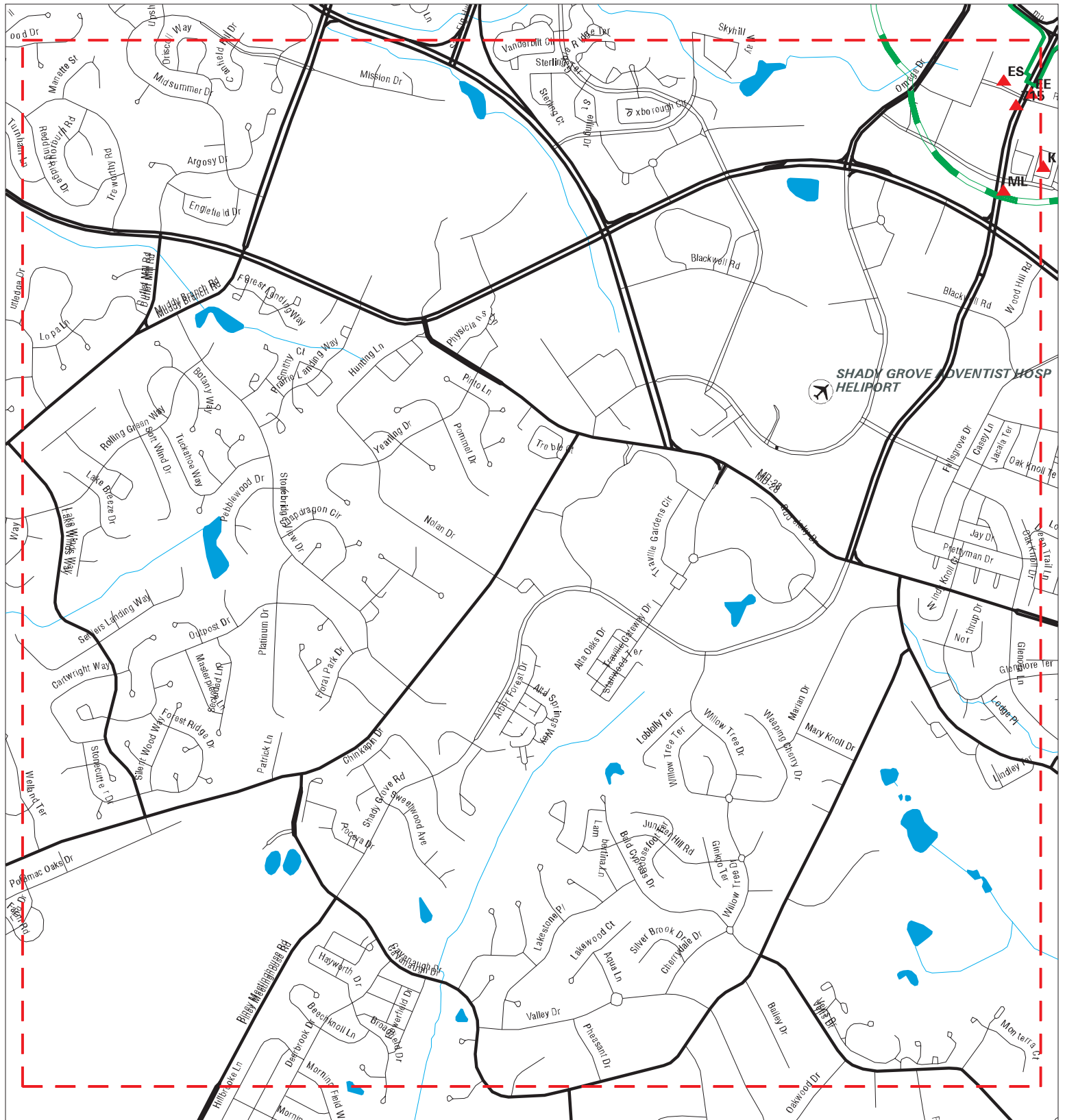
## Target Property:

I-495/I-270

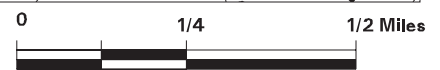
ROCKVILLE, MD 20850

| MAP ID /<br>FOCUS MAP | SITE NAME            | ADDRESS              | DATABASE ACRONYMS                           | DIST (ft. & mi.)<br>DIRECTION |       |       |
|-----------------------|----------------------|----------------------|---|-------------------------------|-------|-------|
| MF2058 / 2            |                      | 9129 GAITHER RD      | HMIRS                                       | 1196                          | 0.227 | NE    |
| MH2071 / 2            | BOYD'S PIANO - 9107D | 9107D GAITHER ROAD   | FINDS, ECHO                                 | 1210                          | 0.229 | SSW   |
| MH2114 / 2            | MODAVAR PHARMACEUTIC | 9119 GAITHER RD, STE | RCRA-VSQG                                   | 1246                          | 0.236 | SSW   |
| MH2115 / 2            | MODAVAR PHARMACEUTIC | 9119 GAITHER RD, STE | FINDS                                       | 1246                          | 0.236 | SSW   |
| MH2116 / 2            | AFG BIOSOLUTIONS     | 9119 GAITHER ROAD    | PA MANIFEST                                 | 1246                          | 0.236 | SSW   |
| MH2117 / 2            | MODAVAR PHARMACEUTIC | 9119 GAITHER RD, STE | ECHO  | 1246                          | 0.236 | SSW   |
| MM2118 / 2            | L & J ENTERPRISES IN | 9035 GAITHER RD      | EDR Hist Cleaner                            | 1250                          | 0.237 | South |
| MM2119 / 2            | SHADY GROVE CLEANERS | 9035 GAITHER ROAD    | MD UST, MD DRYCLEANERS, MD Financial Ass... | 1250                          | 0.237 | South |
| MM2120 / 2            | SHADY GROVE CLEANERS | 9035 GAITHER RD      | RCRA-VSQG, FINDS, ECHO                      | 1250                          | 0.237 | South |
| MN2124 / 2            | CROWN STATION MD-89  | 15830 SHADY GROVE RD | MD HIST UST                                 | 1261                          | 0.239 | NNE   |
| MN2125 / 2            | FORMER CHEVRON STATI | 15830 SHADY GROVE RO | MD UST, MD Financial Assurance              | 1261                          | 0.239 | NNE   |
| MN2126 / 2            | SHADY GROVE CROWN    | 15830 SHADY GROVE RD | MD OCPCASES                                 | 1261                          | 0.239 | NNE   |
| MN2127 / 2            | CROWN                | 15830 SHADY GROVE RD | MD OCPCASES                                 | 1261                          | 0.239 | NNE   |
| MN2128 / 2            | CROWN STATION MD-089 | 15830 SHADY GROVE RD | RCRA NonGen / NLR                           | 1261                          | 0.239 | NNE   |
| MN2129 / 2            | FAST FARE INC        | 15830 SHADY GROVE RD | EDR Hist Auto                               | 1261                          | 0.239 | NNE   |
| MN2130 / 2            | CROWN GAS STATION #0 | 15830 SHADY GROVE    | FINDS                                       | 1261                          | 0.239 | NNE   |
| MF2146 / 2            | BROOMALL PRINTING CO | 9123 GAITHER RD      | RCRA NonGen / NLR, FINDS, ECHO              | 1293                          | 0.245 | SSW   |
| 2152 / 2              |                      | 8907 EDGEWOOD DR     | MD LEAD                                     | 1303                          | 0.247 | NE    |

# Focus Map - 3 - 06099565.7r



- ▲ Sites
- ↗ Target Property
- ↗ Search Buffer
- ↗ Focus Map - No Sites
- Focus Map - Sites
- National Priority List Sites
- Dept. Defense Sites
- Indian Reservations BIA



SITE NAME: I-495/I-270  
 ADDRESS: I-495/I-270  
 CITY/STATE: Rockville MD  
 ZIP: 20850

CLIENT: WSP USA Inc.  
 CONTACT: David Postlewaite  
 INQUIRY #: 06099565.7r  
 DATE: 06/24/20

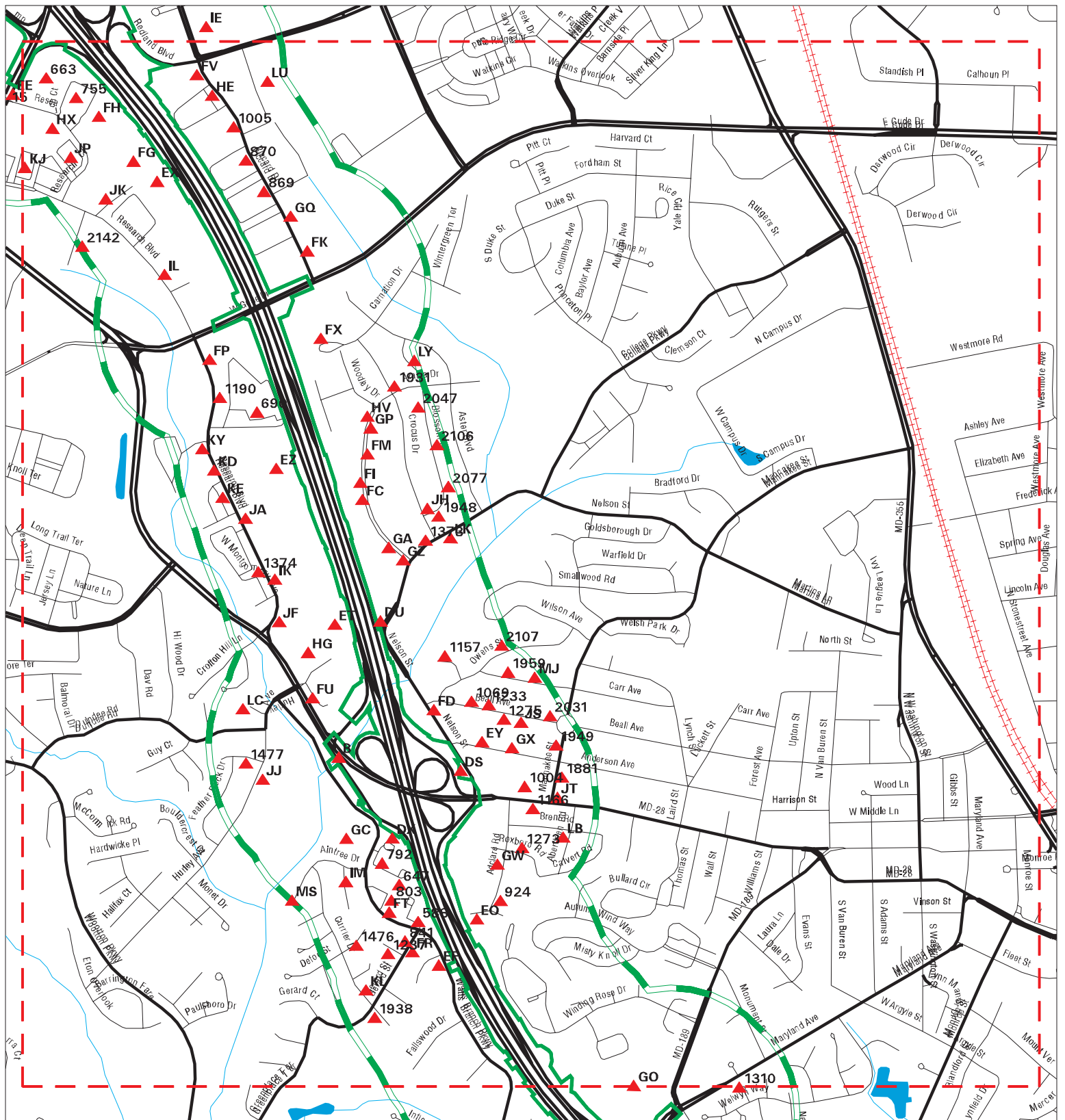


# MAPPED SITES SUMMARY - FOCUS MAP 3

Target Property:  
I-495/I-270  
ROCKVILLE, MD 20850

| MAP ID /<br>FOCUS MAP | SITE NAME            | ADDRESS              | DATABASE ACRONYMS              | DIST (ft. & mi.)<br>DIRECTION |       |      |
|-----------------------|----------------------|----------------------|--------------------------------|-------------------------------|-------|------|
| EE523 / 3             | MA BIOSERVICES       | 15235 SHADY GROVE RD | ECHO                           | 94                            | 0.018 | SSW  |
| EE524 / 3             | MACROGENICS INC      | 15235 SHADY GROVE RD | FINDS, ECHO                    | 94                            | 0.018 | SSW  |
| EE525 / 3             | MACROGENICS INC      | 15235 SHADY GROVE RD | RCRA-SQG                       | 94                            | 0.018 | SSW  |
| EE526 / 3             | MA BIOSERVICES       | 15235 SHADY GROVE RD | RCRA-VSQQ                      | 94                            | 0.018 | SSW  |
| EE527 / 3             | MA BIOSERVICES       | 15235 SHADY GROVE RD | FINDS                          | 94                            | 0.018 | SSW  |
| EE528 / 3             | MACROGENICS, INC.    | 15235 SHADY GROVE RD | MD MANIFEST                    | 94                            | 0.018 | SSW  |
| EE529 / 3             | 15235 SHADY GROVE RD | 15235 SHADY GROVE RD | HMIRS                          | 94                            | 0.018 | SSW  |
| ES589 / 3             | SHADY GROVE EXECUTIV | 9211 CORPORATE BOULE | MD UST, MD Financial Assurance | 173                           | 0.033 | WSW  |
| ES590 / 3             | SHADY GROVE EXECUTIV | 9221 CORPORATE BOULE | MD UST, MD Financial Assurance | 173                           | 0.033 | WSW  |
| ES591 / 3             | SHADY GROVE EXECUTIV | 9231 CORPORATE BLVD  | MD OCPCASES, MD HIST UST       | 173                           | 0.033 | WSW  |
| ES592 / 3             | LOCKHEED MARTIN      | 9221 CORPORATE BLVD. | MD MANIFEST                    | 173                           | 0.033 | WSW  |
| ES593 / 3             | SHADY GROVE EXECUTIV | 9231 CORPORATE BOULE | MD UST, MD Financial Assurance | 173                           | 0.033 | WSW  |
| ES594 / 3             | SHADY GROVE EXECUTIV | 9211 CORPORATE BLVD  | MD HIST UST                    | 173                           | 0.033 | WSW  |
| ES595 / 3             | IBM                  | 9221 CORPORATE BLVD  | MD OCPCASES                    | 173                           | 0.033 | WSW  |
| ES596 / 3             | SHADY GROVE EXECUTIV | 9231 CORPORATE BLVD  | MD OCPCASES, MD HIST UST       | 173                           | 0.033 | WSW  |
| ES597 / 3             | SHADY GROVE EXECUTIV | 9221 CORPORATE BLVD  | MD HIST UST                    | 173                           | 0.033 | WSW  |
| ES598 / 3             | LOCKHEED MARTIN CORP | 9221 CORPORATE BLVD  | FINDS                          | 173                           | 0.033 | WSW  |
| ES675 / 3             | SHADY GROVE EXECUTIV | 9200 CORPORATE BOULE | MD UST, MD Financial Assurance | 252                           | 0.048 | SSW  |
| ES676 / 3             | SHADY GROVE EXECUTIV | 9200 CORPORATE BLVD  | MD HIST UST                    | 252                           | 0.048 | SSW  |
| ES678 / 3             | SHADY GROVE EXECUTIV | 9210 CORPORATE BLVD  | MD OCPCASES                    | 253                           | 0.048 | SSW  |
| ES679 / 3             | SHADY GROVE EXECUTIV | 9210 CORPORATE BLVD  | MD HIST UST                    | 253                           | 0.048 | SSW  |
| ES680 / 3             | SHADY GROVE EXECUTIV | 9210 CORPORATE BOULE | MD UST, MD Financial Assurance | 253                           | 0.048 | SSW  |
| ES682 / 3             | IBM FEDERAL SYSTEMS  | 9201 CORPORATE BOULE | RCRA NonGen / NLR, FINDS, ECHO | 257                           | 0.049 | West |
| ES683 / 3             | SHADY GROVE EXECUTIV | 9201 CORPORATE BUILD | MD UST, MD Financial Assurance | 257                           | 0.049 | West |
| ES684 / 3             | SHADY GROVE EXECUTIV | 9201 CORPORATE BLDG  | MD OCPCASES                    | 257                           | 0.049 | West |
| 715 / 3               | MARRIOTT CORPORATION | 15710 SHADY GROVE    | FTTS, HIST FTTS                | 287                           | 0.054 | SSW  |
| ML2104 / 3            | THATS AMORE          | 15201 SHADY GROVE RO | FINDS                          | 1235                          | 0.234 | SSW  |
| ML2105 / 3            | MID ATLANTIC PETRO P | 15201 SHADY GROVE RD | EDR Hist Auto                  | 1235                          | 0.234 | SSW  |

# Focus Map - 4 - 06099565.7r



- ▲ Sites
- Target Property
- Search Buffer
- Focus Map - No Sites
- Focus Map - Sites
- National Priority List Sites
- Dept. Defense Sites
- Indian Reservations BIA



SITE NAME: I-495/I-270  
 ADDRESS: I-495/I-270  
 CITY/STATE: Rockville MD  
 ZIP: 20850

CLIENT: WSP USA Inc.  
 CONTACT: David Postlewaite  
 INQUIRY #: 06099565.7r  
 DATE: 06/24/20

# MAPPED SITES SUMMARY - FOCUS MAP 4

Target Property:  
I-495/I-270  
ROCKVILLE, MD 20850

| MAP ID /<br>FOCUS MAP | SITE NAME            | ADDRESS              | DATABASE ACRONYMS                           | DIST (ft. & mi.)<br>DIRECTION |       |       |
|-----------------------|----------------------|----------------------|---|-------------------------------|-------|-------|
| B8 / 4                | A. B. VEIRS & SONS,  | 1050 W. MONTGOMERY A | MD OCPCASES, MD UST, MD Financial Assura... | TP                            |       |       |
| B9 / 4                | VEIRS & SONS INC., A | 1050 W. MONTGOMERY A | MD HIST UST                                 | TP                            |       |       |
| B10 / 4               | DAPPER DAN CLEANERS  | 1016 E MONTGOMERY AV | EDR Hist Cleaner                            | TP                            |       |       |
| DS481 / 4             |                      | 6 NELSON ST          | MD LEAD                                     | 18                            | 0.003 | East  |
| DS482 / 4             |                      | 4 NELSON ST          | MD LEAD                                     | 22                            | 0.004 | North |
| DU486 / 4             | WOODLEY GARDEN CLEAN | 1113 NELSON STREET   | MD MANIFEST                                 | 30                            | 0.006 | ENE   |
| DU487 / 4             | WOODLEY GARDENS CLEA | 1113 NELSON AVE      | EDR Hist Cleaner                            | 30                            | 0.006 | ENE   |
| DU488 / 4             | WOODLEY GARDENS CLEA | 1113 NELSON STREET   | RCRA-SQG, ICIS, US AIRS, FINDS, ECHO, MD... | 30                            | 0.006 | ENE   |
| DX493 / 4             |                      | 17 INGLESIDE COURT   | MD LEAD                                     | 49                            | 0.009 | SW    |
| DX515 / 4             |                      | 11 INGLESIDE COURT   | MD LEAD                                     | 84                            | 0.016 | SW    |
| DX533 / 4             |                      | 10 INGLESIDE COURT   | MD LEAD                                     | 105                           | 0.020 | WSW   |
| EF538 / 4             |                      | 11 LOCHNESS CT       | MD LEAD                                     | 107                           | 0.020 | West  |
| EF539 / 4             |                      | 11 LOCHNESS COURT    | MD LEAD                                     | 107                           | 0.020 | West  |
| EO578 / 4             | ROCKVILLE NURSING HO | 303 ADCLARE ROAD     | MD OCPCASES, MD UST, MD HIST UST, MD Fin... | 138                           | 0.026 | ENE   |
| EO579 / 4             | ROCKVILLE NURSING HO | 303 ADCLARE ROAD     | US AIRS, FINDS, ECHO                        | 138                           | 0.026 | ENE   |
| 588 / 4               |                      | 4 CHANTILLY COURT    | MD LEAD                                     | 173                           | 0.033 | WSW   |
| ET602 / 4             | BILLETE CAPITAL CORP | 1413 RESEARCH BLVD   | FINDS                                       | 184                           | 0.035 | WSW   |
| ET603 / 4             | 1413 RESEARCH BLVD   | 1413 RESEARCH BLVD   | RCRA-SQG                                    | 184                           | 0.035 | WSW   |
| ET604 / 4             | U S ARMY WRAIR GILLE | 1413 RESEARCH BLVD   | RCRA-VSQQ, NJ MANIFEST                      | 184                           | 0.035 | WSW   |
| ET605 / 4             | GILLETTE CAPITAL COR | 1413 RESEARCH BOULEV | FINDS, ECHO                                 | 184                           | 0.035 | WSW   |
| ET606 / 4             | BILLETE CAPITAL CORP | 1413 RESEARCH BLVD   | MN MANIFEST                                 | 184                           | 0.035 | WSW   |
| ET607 / 4             | RESEARCH BOULEVARD 1 | 1413 RESEARCH BLVD   | MD ASBESTOS                                 | 184                           | 0.035 | WSW   |
| ET608 / 4             | MC-270, INC.         | 1413 RESEARCH BLVD   | MD HIST UST                                 | 184                           | 0.035 | WSW   |
| ET609 / 4             | WRAIR/MC-270 INC     | 1413 RESEARCH BLVD   | MD OCPCASES                                 | 184                           | 0.035 | WSW   |
| ET610 / 4             | GILLETTE RESEARCH IN | 1413 RESEARCH BOULEV | FINDS                                       | 184                           | 0.035 | WSW   |
| ET611 / 4             | RESEARCH BOULEVARD 1 | 1413 RESEARCH BLVD   | MD ASBESTOS                                 | 184                           | 0.035 | WSW   |
| EX621 / 4             | QUALITY SUITES       | 3 RESEARCH PLACE     | MD UST, MD HIST UST, MD Financial Assura... | 201                           | 0.038 | WSW   |
| EX622 / 4             | BROTHERHOOD OF RAILW | 3 RESEARCH PLACE     | US AIRS, FINDS, ECHO                        | 201                           | 0.038 | WSW   |
| EX623 / 4             | QUALITY SUITES       | 3 RESEARCH PLACE     | MD OCPCASES                                 | 201                           | 0.038 | WSW   |
| EY625 / 4             |                      | 734 ANDERSON AVE     | MD LEAD                                     | 203                           | 0.038 | ENE   |
| ET631 / 4             | ARMED FORCES INSTITU | U.S. ARMY CORPS 1413 | MD UST, MD Financial Assurance              | 210                           | 0.040 | WSW   |
| EZ635 / 4             | MESO SCALE DIAGNOSTI | 1701 RESEARCH BLVD   | US AIRS, FINDS, ECHO                        | 212                           | 0.040 | WSW   |
| EZ636 / 4             | MESO SCALE DIAGNOSTI | 1701 RESEARCH BLVD   | RCRA-LQG                                    | 212                           | 0.040 | WSW   |
| EZ637 / 4             | BANNER LIFE BUILDING | 1701 RESEARCH BLVD.  | MD OCPCASES, MD UST, MD Financial Assura... | 212                           | 0.040 | WSW   |
| EZ638 / 4             | BANNER LIFE INSURANC | 1701 RESEARCH BLVD   | MD HIST UST                                 | 212                           | 0.040 | WSW   |
| EZ639 / 4             | MESOSCALE DIAGNOSTIC | 1701 RESEARCH BLVD   | MD MANIFEST                                 | 212                           | 0.040 | WSW   |
| EZ640 / 4             | MESOSCALE DIAGNOSTIC | 1701 RESEARCH BLVD   | MD NPDES                                    | 212                           | 0.040 | WSW   |
| 647 / 4               |                      | 14 MARWOOD COURT     | MD LEAD                                     | 219                           | 0.041 | WSW   |
| 663 / 4               | ANDREW'S RIDGE APART | 15245 SHADY GROVE RO | FINDS, ECHO                                 | 239                           | 0.045 | ESE   |

# MAPPED SITES SUMMARY - FOCUS MAP 4

Target Property:  
I-495/I-270  
ROCKVILLE, MD 20850

| MAP ID /<br>FOCUS MAP | SITE NAME            | ADDRESS              | DATABASE ACRONYMS               | DIST (ft. & mi.)<br>DIRECTION |
|-----------------------|----------------------|----------------------|---------------------------------|-------------------------------|
| FC666 / 4             |                      | 650 AZALEA DRIVE     | MD LEAD                         | 242 0.046 ENE                 |
| FC667 / 4             |                      | 638 AZALEA DRIVE     | MD LEAD                         | 242 0.046 ENE                 |
| FD677 / 4             |                      | 107 NE LSON ST       | MD LEAD                         | 253 0.048 NNE                 |
| FC685 / 4             |                      | 662 AZALEA DRIVE     | MD LEAD                         | 258 0.049 NE                  |
| FC687 / 4             |                      | 618 AZALEA DRIVE     | MD LEAD                         | 259 0.049 ENE                 |
| FC688 / 4             |                      | 670 AZALEA DRIVE     | MD LEAD                         | 260 0.049 ENE                 |
| 690 / 4               | REALTY ASSOC PROPERT | 1801 RESEARCH BLVD   | MD OCPCASES                     | 261 0.049 WSW                 |
| FC692 / 4             |                      | 684 AZALEA DRIVE     | MD LEAD                         | 263 0.050 ENE                 |
| FD697 / 4             | WOODLEY GARDENS CLEA | 113 NELSON AVE       | EDR Hist Cleaner                | 272 0.052 NE                  |
| FG698 / 4             | 4 RESEARCH PLACE     | 4 RESEARCH PLACE     | MD ASBESTOS                     | 273 0.052 WSW                 |
| FG699 / 4             | J T C ENVIRONMENTAL  | 4 RESEARCH PLACE SUI | RCRA NonGen / NLR, FINDS, ECHO  | 273 0.052 WSW                 |
| FG700 / 4             | RESEARCH PLACE, 4    | 4 RESEARCH PLACE     | US AIRS, FINDS, ECHO            | 273 0.052 WSW                 |
| FH705 / 4             | OPTEX COMMUNICATIONS | 2 RESEARCH COURT SUI | FINDS                           | 274 0.052 WSW                 |
| FH706 / 4             | RESEARCH COURT, 2    | 2 RESEARCH COURT     | RCRA-VSQQ, US AIRS, FINDS, ECHO | 274 0.052 WSW                 |
| FI709 / 4             |                      | 710 AZALEA DR        | MD LEAD                         | 280 0.053 ENE                 |
| FI713 / 4             |                      | 712 AZALEA DRIVE     | MD LEAD                         | 282 0.053 ENE                 |
| FI716 / 4             |                      | 726 AZALEA DR        | MD LEAD                         | 287 0.054 East                |
| FI717 / 4             |                      | 720 AZALEA DRIVE     | MD LEAD                         | 288 0.055 East                |
| FK718 / 4             | CALCULON BUILDING    | 1301 PICCARD DR      | MD OCPCASES, MD HIST UST        | 288 0.055 North               |
| FK719 / 4             | DEPT OF HEALTH MEDIC | 1301 PICARD RD       | MD OCPCASES                     | 288 0.055 North               |
| FK720 / 4             | HEALTH & HUMAN SERVI | 1301 PICCARD DRIVE   | MD UST, MD Financial Assurance  | 288 0.055 North               |
| FK721 / 4             | GUDE PICCARD PARTNER | 1301 PICCARD DRIVE   | US AIRS, FINDS, ECHO            | 288 0.055 North               |
| FM741 / 4             |                      | 760 AZALEA DR        | MD LEAD                         | 320 0.061 ENE                 |
| FP753 / 4             | MCSHEA PROPERTY      | 1901 RESEARCH BLVD   | MD OCPCASES, MD HIST UST        | 326 0.062 South               |
| FP754 / 4             | MCSHEA PROPERTY      | 1901 RESEARCH BLVD.  | MD UST, MD Financial Assurance  | 326 0.062 South               |
| 755 / 4               | QUALITY SUITES - SHA | 3 RESEARCH COURT     | FINDS                           | 328 0.062 SW                  |
| EY758 / 4             |                      | 735 ANDERSON AVE     | MD LEAD                         | 330 0.062 ENE                 |
| FC767 / 4             |                      | 603 AZALEA DRIVE     | MD LEAD                         | 338 0.064 ENE                 |
| FR768 / 4             |                      | 3 LOCHNESS COURT     | MD LEAD                         | 340 0.064 West                |
| FM769 / 4             |                      | 774 AZALEA DRIVE     | MD LEAD                         | 341 0.065 ENE                 |
| FI782 / 4             |                      | 621 AZALEA DRIVE     | ERNS                            | 344 0.065 ENE                 |
| FI783 / 4             |                      | 623 AZALEA DRIVE     | MD LEAD                         | 345 0.065 ENE                 |
| FT785 / 4             |                      | 34 CHANTILLY COURT   | MD LEAD                         | 347 0.066 WSW                 |
| FU786 / 4             | BEST WESTERN - ROCKV | 1251 WEST MONTGOMERY | FINDS, ECHO                     | 347 0.066 WNW                 |
| FU787 / 4             | BEST WESTERN         | 1251 WEST MONTGOMERY | MD NPDES                        | 347 0.066 WNW                 |
| FU788 / 4             | RAMADA INN - ROCKVI  | 1251 MONTGOMERY AVEN | US AIRS, FINDS, ECHO            | 347 0.066 WNW                 |
| FV789 / 4             | PEPCO SPILL          | 1396 PICCARD DR      | MD OCPCASES                     | 348 0.066 ESE                 |
| FV790 / 4             | KAISER PERMANENTE SH | 1396 PICCARD DR      | RCRA-VSQQ, FINDS, ECHO          | 348 0.066 ESE                 |
| FV791 / 4             | SHADY GROVE HOSPITAL | 1396 PICARD DRIVE    | MD MANIFEST                     | 348 0.066 ESE                 |

# MAPPED SITES SUMMARY - FOCUS MAP 4

## Target Property:

I-495/I-270

ROCKVILLE, MD 20850

| MAP ID /<br>FOCUS MAP | SITE NAME            | ADDRESS              | DATABASE ACRONYMS                           | DIST (ft. & mi.)<br>DIRECTION |
|-----------------------|----------------------|----------------------|---|-------------------------------|
| 792 / 4               |                      | 36 MARWOOD CT        | MD LEAD                                     | 348 0.066 SW                  |
| 803 / 4               |                      | 228 PENDER PLACE     | MD LEAD                                     | 362 0.069 WSW                 |
| FM805 / 4             |                      | 786 AZALEA DRIVE     | MD LEAD                                     | 363 0.069 ENE                 |
| FM806 / 4             |                      | 754 AZALEA DRIVE     | MD LEAD                                     | 366 0.069 ENE                 |
| FX808 / 4             | WOODLEY GARDENS ELEM | 1150 CARNATION DR    | MD OCPCASES, MD HIST UST, MD ASBESTOS       | 366 0.069 ENE                 |
| FX809 / 4             | ROCKVILLE SENIOR CEN | 1150 CARNATION DRIVE | MD UST, MD HIST UST, MD Financial Assura... | 366 0.069 ENE                 |
| FX810 / 4             | WOODLEY GARDENS ELEM | 1150 CARNATION DRIVE | US AIRS, FINDS, ECHO                        | 366 0.069 ENE                 |
| FR821 / 4             |                      | 1404 GERARD ST       | MD LEAD                                     | 377 0.071 WSW                 |
| GA827 / 4             |                      | 550 AZALEA DRIVE     | MD LEAD                                     | 381 0.072 ENE                 |
| GC830 / 4             | KARMA HOUSE          | 175 WATTS BRANCH PAR | MD OCPCASES, MD UST, MD Financial Assura... | 388 0.073 SSW                 |
| GC831 / 4             | KARMA HOUSE          | 175 WATTS BRANCH PKW | MD HIST UST                                 | 388 0.073 SSW                 |
| FP840 / 4             | AMERICAN TRADING & P | 1860 RESEARCH BOULEV | US AIRS, FINDS, ECHO                        | 393 0.074 SSW                 |
| 841 / 4               |                      | 1403 GERARD ST       | MD LEAD                                     | 398 0.075 WSW                 |
| GA842 / 4             |                      | 542 AZALEA DR        | MD LEAD                                     | 399 0.076 ENE                 |
| FT859 / 4             |                      | 219 WATTS BRANCH PKW | MD LEAD                                     | 426 0.081 WSW                 |
| GA862 / 4             |                      | 530 AZALEA DR        | MD LEAD                                     | 428 0.081 ENE                 |
| GO866 / 4             | WEST, JULIUS MIDDLE  | 651 GREAT FALLS ROAD | RCRA-VSQQ, US AIRS, FINDS, ECHO             | 434 0.082 NW                  |
| GO867 / 4             | JULIUS WEST MIDDLE S | 651 GREAT FALLS RD   | MD OCPCASES                                 | 434 0.082 NW                  |
| GO868 / 4             | JULIUS WEST MIDDLE S | 651 GREAT FALLS ROAD | MD UST, MD Financial Assurance              | 434 0.082 NW                  |
| 869 / 4               | HEALTH PHYSICS SERVI | 1350 PICCARD DRIVE,  | MLTS  | 436 0.083 ENE                 |
| 870 / 4               | HAZELTON LABORATORIE | 1370 PICCARD DRIVE   | FTTS, HIST FTTS                             | 439 0.083 ENE                 |
| FT877 / 4             |                      | 238 WATTS BRANCH PKY | MD LEAD                                     | 439 0.083 WSW                 |
| GP878 / 4             |                      | 828 AZALEA DRIVE     | MD LEAD                                     | 441 0.084 ENE                 |
| FM879 / 4             |                      | 747 AZALEA DR        | MD LEAD                                     | 442 0.084 ENE                 |
| FM880 / 4             |                      | 749 AZALEA DRIVE     | MD LEAD                                     | 444 0.084 ENE                 |
| GQ882 / 4             | A.R.E. ACQUISITIONS, | 1330 PICCARD DRIVE   | ICIS, US AIRS                               | 445 0.084 ENE                 |
| GQ883 / 4             | MIDWEST RESEARCH INS | 1330 PICCARD AVENUE  | PA MANIFEST                                 | 445 0.084 ENE                 |
| GQ884 / 4             | BIOTECHNOLOGY RESEAR | 1330 PICCARD DR      | MD OCPCASES, MD HIST UST, MD NPDES          | 445 0.084 ENE                 |
| GQ885 / 4             | CHAMPIONS ONCOLOGY,  | 1330 PICCARD DR, STE | ECHO  | 445 0.084 ENE                 |
| GQ886 / 4             | PROMETIC BIOTHERAPEU | 1330 PICCARD DR 2ND  | RCRA-VSQQ, FINDS, NJ MANIFEST               | 445 0.084 ENE                 |
| GQ887 / 4             | ARE ACQUISITION, LLC | 1330 PICCARD DRIVE   | MD UST, MD Financial Assurance              | 445 0.084 ENE                 |
| GQ888 / 4             | ALEXANDER REAL ESTAT | 1330 PICCARD DRIVE   | FINDS                                       | 445 0.084 ENE                 |
| GQ889 / 4             | PROMETIC BIOTHERAPEU | 1330 PICCARD DR 2ND  | ECHO  | 445 0.084 ENE                 |
| GQ890 / 4             | BIOQUAL, INC         | 1330 PICCARD DR, STE | RCRA-VSQQ, FINDS, ECHO                      | 445 0.084 ENE                 |
| GQ891 / 4             | BIOQUAL              | 1330 PICCARD DR      | PA MANIFEST                                 | 445 0.084 ENE                 |
| GQ892 / 4             | HAZELTON LABORATORIE | 1330 PICCARD DR      | RCRA NonGen / NLR                           | 445 0.084 ENE                 |
| GQ893 / 4             | TIBOTEC INCORPORATED | 1330 PICCARD DRIVE   | FINDS                                       | 445 0.084 ENE                 |
| GQ894 / 4             | MARS SYMBIOSCIENCE   | 1330 PICCARD DR      | FINDS, ECHO                                 | 445 0.084 ENE                 |
| GQ895 / 4             | MRIGLOBAL-ROCKVILLE  | 1330 PICCARD DR      | RCRA-VSQQ                                   | 445 0.084 ENE                 |



# MAPPED SITES SUMMARY - FOCUS MAP 4

Target Property:  
I-495/I-270  
ROCKVILLE, MD 20850

| MAP ID /<br>FOCUS MAP | SITE NAME            | ADDRESS              | DATABASE ACRONYMS              | DIST (ft. & mi.)<br>DIRECTION |
|-----------------------|----------------------|----------------------|--------------------------------|-------------------------------|
| GQ896 / 4             | MIDWEST RESEARCH INS | 1330 PICCARD DR      | FINDS, ECHO                    | 445 0.084 ENE                 |
| GQ897 / 4             | MARS SYMBIOSCIENCE   | 1330 PICCARD DR      | RCRA-SQG, FINDS, ECHO          | 445 0.084 ENE                 |
| GQ898 / 4             | MRI GLOBAL           | 1330 PICCARD DRIVE   | MD MANIFEST                    | 445 0.084 ENE                 |
| GQ899 / 4             | BENEVIR BIOPHARM, IN | 1330 PICCARD DR, STE | ECHO                           | 445 0.084 ENE                 |
| GQ900 / 4             | BENEVIR BIOPHARM, IN | 1330 PICCARD DR, STE | FINDS                          | 445 0.084 ENE                 |
| GQ901 / 4             | CHAMPIONS ONCOLOGY,  | 1330 PICCARD DR, STE | FINDS                          | 445 0.084 ENE                 |
| GQ902 / 4             | BENEVIR BIOPHARM, IN | 1330 PICCARD DR, STE | RCRA-SQG                       | 445 0.084 ENE                 |
| GQ903 / 4             | CHAMPIONS ONCOLOGY,  | 1330 PICCARD DR, STE | RCRA-SQG                       | 445 0.084 ENE                 |
| FM907 / 4             |                      | 753 AZALEA DR        | MD LEAD                        | 449 0.085 ENE                 |
| FM910 / 4             |                      | 755 AZALEA DRIVE     | MD LEAD                        | 451 0.085 ENE                 |
| GA921 / 4             |                      | 518 AZALEA DRIVE     | MD LEAD                        | 459 0.087 ENE                 |
| 924 / 4               | ROCKVILLE NURSERY SC | 301 ADCLARE ROAD     | ICIS, FINDS                    | 464 0.088 ENE                 |
| GP930 / 4             |                      | 769 32 769 C 1 AZALE | MD LEAD                        | 470 0.089 ENE                 |
| GP931 / 4             |                      | 769 AZALEA DRIVE     | MD LEAD                        | 470 0.089 ENE                 |
| GA936 / 4             |                      | 512 AZALEA DR        | MD LEAD                        | 475 0.090 ENE                 |
| FU938 / 4             | SHELL - MOTIVA       | 1250 MONTGOMERY AVEN | FINDS, ECHO                    | 478 0.091 West                |
| FU939 / 4             | SHELL                | 1250 MONTGOMERY AVEN | MD RGA LUST                    | 478 0.091 West                |
| FU940 / 4             | SHELL                | 1250 W MONTGOMERY AV | MD OCPCASES                    | 478 0.091 West                |
| FU941 / 4             | SHELL                | 1250 W MONTGOMERY AV | MD OCPCASES                    | 478 0.091 West                |
| FU942 / 4             | SHELL                | 1250 MONTGOMERY RD   | MD RGA LUST                    | 478 0.091 West                |
| FU943 / 4             | 1250 W. MONTGOMERY A | 1250 W. MONTGOMERY A | HMIRS                          | 478 0.091 West                |
| FU944 / 4             | SHELL SERVICE STATIO | 1250 W MONTGOMERY AV | MD HIST UST                    | 478 0.091 West                |
| FU945 / 4             | SHELL                | 1250 MONTGOMERY RD.  | MD RGA LUST                    | 478 0.091 West                |
| FU946 / 4             | SHELL                | 1250 W MONTGOMERY AV | MD OCPCASES, MD HIST LUST      | 478 0.091 West                |
| FU947 / 4             | WOODMONT CORPORATION | 1250 W MONTGOMERY AV | EDR Hist Auto                  | 478 0.091 West                |
| FU948 / 4             | SHELL OIL COMPANY    | 1250 W. MONTGOMERY A | RCRA NonGen / NLR              | 478 0.091 West                |
| FU949 / 4             | WOODMONT SHELL #864  | 1250 W MONTGOMERY AV | MD OCPCASES, MD HIST LUST      | 478 0.091 West                |
| FU950 / 4             |                      | 1250 W MONTGOMERY AV | ERNS                           | 478 0.091 West                |
| FU951 / 4             | SHELL (PEH #864)     | 1250 W MONTGOMERY AV | MD OCPCASES                    | 478 0.091 West                |
| FU952 / 4             | SHELL - MOTIVA       | 1250 WEST MONTGOMERY | US AIRS                        | 478 0.091 West                |
| FU953 / 4             | WOODMONT SHELL #864  | 1250 W. MONTGOMERY A | MD UST, MD Financial Assurance | 478 0.091 West                |
| FU954 / 4             | WOODMONT SHELL SERVI | 1250 MONTGOMERY AVE  | RCRA-VSQQ                      | 478 0.091 West                |
| GA956 / 4             |                      | 510 AZALEA DRIVE     | MD LEAD                        | 480 0.091 ENE                 |
| GW959 / 4             |                      | 211 ADCLARE ROAD     | MD LEAD                        | 483 0.091 ENE                 |
| GX963 / 4             |                      | 720 ANDERSON AVE     | MD LEAD                        | 490 0.093 ENE                 |
| GP964 / 4             |                      | 783 AZALEA DRIVE     | MD LEAD                        | 490 0.093 ENE                 |
| GZ968 / 4             |                      | 504 AZALEA DR        | MD LEAD                        | 494 0.094 ENE                 |
| GZ974 / 4             |                      | 1007 NELSON ST       | MD LEAD                        | 497 0.094 ENE                 |
| GZ975 / 4             |                      | 502 AZALEA DRIVE     | MD LEAD                        | 499 0.095 ENE                 |

# MAPPED SITES SUMMARY - FOCUS MAP 4

Target Property:  
I-495/I-270  
ROCKVILLE, MD 20850

| MAP ID /<br>FOCUS MAP | SITE NAME            | ADDRESS              | DATABASE ACRONYMS                           | DIST (ft. & mi.)<br>DIRECTION |
|-----------------------|----------------------|----------------------|---|-------------------------------|
| GW977 / 4             |                      | 207 ADCLARE RD       | MD LEAD                                     | 504 0.095 ENE                 |
| GZ979 / 4             |                      | 1005 NELSON ST       | MD LEAD                                     | 507 0.096 ENE                 |
| 1004 / 4              |                      | 713 W MONTGOMERY AVE | MD LEAD                                     | 526 0.100 East                |
| 1005 / 4              | WOODFIN SUITES       | 1380 PICCARD DRIVE   | FINDS, ECHO                                 | 526 0.100 NE                  |
| HE1006 / 4            | 1390 PICCARD DRIVE B | 1390 PICCARD DRIVE   | MD UST, MD Financial Assurance              | 527 0.100 NE                  |
| HE1007 / 4            | PICCARD BLDG         | 1390 PICCARD DR      | MD OCPCASES, MD HIST UST                    | 527 0.100 NE                  |
| HG1066 / 4            | NATIONAL LAB CTR     | 1401 RESEARCH BOULEV | RCRA-LQG, ICIS, FINDS, ECHO, NY MANIFEST    | 534 0.101 WSW                 |
| HG1067 / 4            | TREASURY, DEPARTMENT | 1401 RESEARCH BOULEV | MLTS  | 534 0.101 WSW                 |
| HG1068 / 4            | RESEARCH BOULEVARD,  | 1401 RESEARCH BOULEV | US AIRS, FINDS, ECHO                        | 534 0.101 WSW                 |
| 1069 / 4              |                      | 741 BEALL AVE        | MD LEAD                                     | 538 0.102 NNE                 |
| GP1086 / 4            |                      | 821 AZALEA DR        | MD LEAD                                     | 550 0.104 ENE                 |
| GW1094 / 4            |                      | 205 ADCLARE ROAD     | MD LEAD                                     | 552 0.105 ENE                 |
| GQ1141 / 4            | SOLAREX CORP         | 1335 PICCARD DR      | RCRA-SQG, FINDS, ECHO                       | 578 0.109 ENE                 |
| GQ1142 / 4            | AMOCO SOLAR HOLDING  | 1335 PICCARD DR      | EDR Hist Auto                               | 578 0.109 ENE                 |
| GW1143 / 4            | FIRST BAPTIST CHURCH | ADCLARE ROAD         | FINDS, ECHO                                 | 579 0.110 ENE                 |
| GP1151 / 4            |                      | 835 AZALEA DR        | MD LEAD                                     | 581 0.110 ENE                 |
| GX1155 / 4            |                      | 721 ANDERSON AVE     | MD LEAD                                     | 583 0.110 NE                  |
| 1157 / 4              |                      | 4 OWENS CT           | MD LEAD                                     | 585 0.111 ENE                 |
| GP1161 / 4            |                      | 839 AZALEA DRIVE     | MD LEAD                                     | 590 0.112 ENE                 |
| GP1165 / 4            | VOCO INC             | 841 AZALLA DR        | EDR Hist Auto                               | 593 0.112 ENE                 |
| 1166 / 4              |                      | 714 W MONTGOMERY AVE | MD LEAD                                     | 597 0.113 East                |
| HV1175 / 4            |                      | 888 AZALEA DRIVE     | MD LEAD                                     | 599 0.113 ENE                 |
| HX1178 / 4            | SRA TECHNOLOGIES INC | 4 RESEARCH COURT     | FINDS, ECHO                                 | 605 0.115 SE                  |
| HX1179 / 4            | VIRCO LAB INC        | 4 RESEARCH CT        | RCRA NonGen / NLR                           | 605 0.115 SE                  |
| HX1180 / 4            | GEORGETOWN UNIV. MED | 4 RESEARCH CT        | MD HIST UST                                 | 605 0.115 SE                  |
| HX1181 / 4            | US FOOD & DRUG ADMIN | 4 RESEARCH COURT     | FINDS                                       | 605 0.115 SE                  |
| HX1182 / 4            | BIOQUAL, INC         | 4 RESEARCH CT, STE 1 | RCRA-VSQQ, FINDS, ECHO                      | 605 0.115 SE                  |
| HX1183 / 4            | BIOQUAL              | 4 RESEARCH CT        | PA MANIFEST                                 | 605 0.115 SE                  |
| HX1184 / 4            | SRA LIFESCIENCES     | 4 RESEARCH COURT     | MD OCPCASES, MD UST, MD Financial Assura... | 605 0.115 SE                  |
| 1190 / 4              | OFFICE BUILDINGS     | 1801 AND 1803 RESEAR | MD UST, MD Financial Assurance              | 606 0.115 WSW                 |
| 1233 / 4              |                      | 733 BEALL AVE        | MD LEAD                                     | 631 0.120 NE                  |
| 1237 / 4              |                      | 6 RENWICK COURT      | MD LEAD                                     | 634 0.120 WSW                 |
| HV1247 / 4            |                      | 859 AZALEA DRIVE     | MD LEAD                                     | 652 0.123 ENE                 |
| IK1252 / 4            | QUANTA SYSTEMS CORP  | 1455 RESEARCH BLVD   | RCRA-SQG                                    | 659 0.125 WSW                 |
| IK1253 / 4            | SOLAREX CORPORATION  | 1455 RESEARCH BLVD   | RCRA NonGen / NLR, NY MANIFEST              | 659 0.125 WSW                 |
| IK1254 / 4            | SEMIX INC            | 1455 RESEARCH BLVD   | RCRA NonGen / NLR, FINDS, ECHO              | 659 0.125 WSW                 |
| IL1255 / 4            | RESEARCH OFFICE CENT | 2277 RESEARCH BOULEV | MD UST, MD Financial Assurance              | 661 0.125 WSW                 |
| IL1256 / 4            | ONE RESEARCH CENTER  | 2277 RESEARCH BLVD   | MD HIST UST                                 | 661 0.125 WSW                 |
| IL1257 / 4            | LOCKHEED MARTIN      | 2277 RESEARCH BLVD   | FINDS                                       | 661 0.125 WSW                 |

# MAPPED SITES SUMMARY - FOCUS MAP 4

Target Property:  
I-495/I-270  
ROCKVILLE, MD 20850

| MAP ID /<br>FOCUS MAP | SITE NAME            | ADDRESS              | DATABASE ACRONYMS                           | DIST (ft. & mi.)<br>DIRECTION |
|-----------------------|----------------------|----------------------|---|-------------------------------|
| IM1260 / 4            |                      | 203 WATTS BRANCH PKW | MD LEAD                                     | 665 0.126 West                |
| IL1264 / 4            | DYNAMAC CORPORATION  | 2275 RESEARCH BLVD S | FTTS, HIST FTTS                             | 677 0.128 WSW                 |
| IL1265 / 4            | RESEARCH OFFICE CENT | 2275 RESEARCH BOULEV | MD UST, MD Financial Assurance              | 677 0.128 WSW                 |
| IL1266 / 4            | DYNAMAC CORPORATION  | 2275 RESEARCH BLVD S | FTTS, HIST FTTS                             | 677 0.128 WSW                 |
| IL1267 / 4            | RESEARCH DRY CLEANER | 2273 RESEARCH BLVD   | EDR Hist Cleaner                            | 677 0.128 WSW                 |
| IL1268 / 4            | DYNAMAC CORPORATION  | 2275 RESEARCH BLVD S | FINDS                                       | 677 0.128 WSW                 |
| IL1269 / 4            | RESEARCH OFFICE CENT | 2275 RESEARCH BLVD   | MD OCPCASES, MD HIST UST                    | 677 0.128 WSW                 |
| IL1270 / 4            | PRENTISS PROPERTY    | 2273 RESEARCH BLVD   | MD OCPCASES                                 | 677 0.128 WSW                 |
| IL1271 / 4            |                      | 2273 RESEARCH BLVD   | HMIRS                                       | 677 0.128 WSW                 |
| 1273 / 4              |                      | 713 ROXBORO ROAD     | MD LEAD                                     | 677 0.128 SE                  |
| HV1274 / 4            |                      | 869 AZALEA DRIVE     | MD LEAD                                     | 678 0.128 ENE                 |
| 1275 / 4              |                      | 724 BEALL AVE        | MD LEAD                                     | 678 0.128 ENE                 |
| JA1314 / 4            | TRACOR APPLIED SCIEN | 1601 RESEARCH BLVD   | RCRA-VSQG, US AIRS, NY MANIFEST             | 733 0.139 WSW                 |
| JA1315 / 4            | BAE SYSTEMS          | 1601 RESEARCH BLVD.  | FINDS                                       | 733 0.139 WSW                 |
| JA1316 / 4            | TRACOR INC           | 1601 RESEARCH BOULEV | FINDS, ECHO                                 | 733 0.139 WSW                 |
| IM1328 / 4            |                      | 13 DEVON COURT       | MD LEAD                                     | 751 0.142 SSW                 |
| JF1330 / 4            | AERAS (GLOBAL TB VAC | 1405 RESEARCH BLVD   | PA MANIFEST                                 | 757 0.143 WSW                 |
| JF1331 / 4            | CHAMPIONS ONCOLOGY,  | 1405 RESEARCH BLVD,  | FINDS                                       | 757 0.143 WSW                 |
| JF1332 / 4            | IDT-BIOLOGIKA        | 1405 RESEARCH BLVD - | MD MANIFEST                                 | 757 0.143 WSW                 |
| JF1333 / 4            | CHAMPIONS ONCOLOGY,  | 1405 RESEARCH BLVD,  | ECHO  | 757 0.143 WSW                 |
| JF1334 / 4            | IDT-BIOLOGIKA        | 1405 RESEARCH BLVD   | RCRA-SQG                                    | 757 0.143 WSW                 |
| JF1335 / 4            | CHAMPIONS ONCOLOGY,  | 1405 RESEARCH BLVD,  | RCRA-SQG                                    | 757 0.143 WSW                 |
| JF1336 / 4            | AERAS                | 1405 RESEARCH BLVD   | RCRA-SQG, FINDS, ECHO                       | 757 0.143 WSW                 |
| JF1337 / 4            | AERAS                | 1405 RESEARCH BLVD., | MD MANIFEST                                 | 757 0.143 WSW                 |
| JH1341 / 4            |                      | 606 CROCUS DR        | MD LEAD                                     | 761 0.144 ENE                 |
| JJ1345 / 4            | LATVIAN EVANGELICAL  | 400 HURLEY AVE       | MD OCPCASES, MD HIST UST                    | 764 0.145 WSW                 |
| JJ1346 / 4            | LATVIAN EVANGELICAL  | 400 HURLEY AVENUE    | MD UST, MD Financial Assurance              | 764 0.145 WSW                 |
| JK1351 / 4            | CONSUMER PRODUCTS RE | 5 RESEARCH PLACE     | MD OCPCASES                                 | 778 0.147 WSW                 |
| JK1352 / 4            | JC VENTER INSTITUTE  | 5 RESEARCH PL        | RCRA-VSQG                                   | 778 0.147 WSW                 |
| JK1353 / 4            | JC VENTER INSTITUTE  | 5 RESEARCH PL        | FINDS, ECHO                                 | 778 0.147 WSW                 |
| JK1354 / 4            | ARE 5 RESEARCH PLACE | 5 RESEARCH PL        | US AIRS                                     | 778 0.147 WSW                 |
| JH1359 / 4            | CROCUS DR - 608      | 608 CROCUS DRIVE     | MD ASBESTOS                                 | 785 0.149 ENE                 |
| 1373 / 4              |                      | 911 NELSON ST        | MD LEAD                                     | 802 0.152 ENE                 |
| 1374 / 4              | KODAK DEGITAL PROSSI | 1450 RESEARCH BLVD   | FINDS                                       | 802 0.152 WSW                 |
| JP1375 / 4            | ARE 5 RESEARCH PLACE | 5 RESEARCH PLACE     | RCRA NonGen / NLR, FINDS, ECHO, PA MANIF... | 806 0.153 SW                  |
| JP1376 / 4            | NIDCD/NHLBI 5 RESEAR | 5 RESEARCH CT        | FINDS, ECHO                                 | 806 0.153 SW                  |
| JS1382 / 4            |                      | 716 BEALL AVE        | MD LEAD                                     | 822 0.156 ENE                 |
| JS1383 / 4            |                      | 716 BEALL AVE        | MD LEAD                                     | 822 0.156 ENE                 |
| JT1386 / 4            |                      | 706 W MONTGOMERY AVE | MD LEAD                                     | 825 0.156 East                |

# MAPPED SITES SUMMARY - FOCUS MAP 4

Target Property:  
I-495/I-270  
ROCKVILLE, MD 20850

| MAP ID /<br>FOCUS MAP | SITE NAME            | ADDRESS              | DATABASE ACRONYMS                           | DIST (ft. & mi.)<br>DIRECTION |       |       |
|-----------------------|----------------------|----------------------|---|-------------------------------|-------|-------|
| JT1432 / 4            |                      | 615 W MONTGOMERY AVE | MD LEAD                                     | 879                           | 0.166 | East  |
| KD1447 / 4            | PLAZA 270 ASSOCIATES | 1630 RESEARCH BLVD   | FINDS                                       | 886                           | 0.168 | WSW   |
| KE1449 / 4            | NORMAN TAYLOR PROPER | 1600 RESEARCH BLVD   | MD OCPCASES                                 | 893                           | 0.169 | WSW   |
| KE1450 / 4            | PLAZA 270            | 1600 RESEARCH BOULEV | MD UST, MD Financial Assurance              | 893                           | 0.169 | WSW   |
| KD1457 / 4            | NORMAN TAYLOR PROPER | 1650 RESEARCH BLVD   | MD OCPCASES                                 | 898                           | 0.170 | West  |
| KD1458 / 4            | PLAZA 270 ASSOCIATES | 1650 RESEARCH BOULEV | MD UST, MD Financial Assurance              | 898                           | 0.170 | West  |
| KJ1470 / 4            | BIOQUAL INC          | 2501 RESEARCH BLVD.  | RCRA-VSQQ, ICIS, US AIRS, FINDS, ECHO, P... | 911                           | 0.173 | South |
| KJ1471 / 4            | CHEMGEN CORP         | 2501 RESEARCH BLVD/  | FINDS, ECHO                                 | 911                           | 0.173 | South |
| KJ1472 / 4            | CHEMGEN CORP         | 2501 RESEARCH BLVD/  | RCRA NonGen / NLR                           | 911                           | 0.173 | South |
| KJ1473 / 4            | BIOQUAL INC          | 2501 RESEARCH CENTER | MD MANIFEST                                 | 911                           | 0.173 | South |
| KJ1474 / 4            | BIOQUAL, INC.        | 2501 RESEARCH CENTER | MD MANIFEST                                 | 911                           | 0.173 | South |
| 1476 / 4              |                      | 3 DEFOE CT           | MD LEAD                                     | 918                           | 0.174 | WSW   |
| 1477 / 4              |                      | 12 FEATHER ROCK PLAC | MD LEAD                                     | 919                           | 0.174 | WSW   |
| KL1478 / 4            |                      | 1419 GERARD STREE    | MD LEAD                                     | 920                           | 0.174 | WSW   |
| JH1482 / 4            |                      | 600 BLOSSOM DRIVE    | MD LEAD                                     | 921                           | 0.174 | ENE   |
| 1881 / 4              |                      | 5 MANNAKEE ST        | MD LEAD                                     | 958                           | 0.181 | East  |
| KL1895 / 4            |                      | 310 CURRIER DRIVE    | MD LEAD                                     | 979                           | 0.185 | WSW   |
| KY1910 / 4            | COMMERCE CENTRE      | 1700 RESEARCH BLVD   | MD OCPCASES                                 | 983                           | 0.186 | WSW   |
| KY1911 / 4            | RESEARCH BOULEVARD,  | 1700 RESEARCH BOULEV | US AIRS, FINDS, ECHO                        | 983                           | 0.186 | WSW   |
| KY1912 / 4            | MULLIGAN\GRIFFIN PRO | 1700 RESEARCH BLVD S | MD HIST UST                                 | 983                           | 0.186 | WSW   |
| KY1913 / 4            | COMMERCE CENTER 270  | 1700 RESEARCH BOULEV | MD UST, MD Financial Assurance              | 983                           | 0.186 | WSW   |
| 1931 / 4              |                      | 801 CROCUS DR        | MD LEAD                                     | 998                           | 0.189 | ENE   |
| LB1934 / 4            |                      | 101 ABERDEEN RD      | HMIRS                                       | 1007                          | 0.191 | ESE   |
| LB1935 / 4            |                      | 101 ABERDEEN RD      | HMIRS                                       | 1007                          | 0.191 | ESE   |
| LC1936 / 4            | COLLINGSWOOD NURSING | 299 HURLEY AVE       | MD OCPCASES                                 | 1011                          | 0.191 | WNW   |
| LC1937 / 4            | COLLINGSWOOD NURSING | 299 HURLEY AVENUE    | US AIRS, FINDS, ECHO                        | 1011                          | 0.191 | WNW   |
| 1938 / 4              |                      | 1 CURRIER COURT      | MD LEAD                                     | 1012                          | 0.192 | WSW   |
| 1948 / 4              |                      | 603 BLOSSOM DRIVE    | MD LEAD                                     | 1016                          | 0.192 | ENE   |
| 1949 / 4              |                      | 104 MANNAKEE ST      | MD LEAD                                     | 1020                          | 0.193 | ENE   |
| 1959 / 4              |                      | 729 CARR AVE         | MD LEAD                                     | 1049                          | 0.199 | NE    |
| LK1989 / 4            | WOODLEY GARDENS SWIM | 850 NELSON ST        | MD NPDES                                    | 1080                          | 0.205 | ENE   |
| LK1990 / 4            | WOODLEY GARDENS SWIM | 850 NELSON STREET    | FINDS, ECHO                                 | 1080                          | 0.205 | ENE   |
| LU2024 / 4            | LOCKHEED MARTIN      | 1 CURIE COURT        | MD NPDES                                    | 1134                          | 0.215 | NE    |
| LU2025 / 4            | LOCKHEED MARTIN      | 1 CURIE COURT        | FINDS                                       | 1134                          | 0.215 | NE    |
| LU2026 / 4            | COMPUTER DATA SYSTEM | 1 CURIE CT           | MD OCPCASES, MD HIST UST                    | 1134                          | 0.215 | NE    |
| 2031 / 4              |                      | 705 BEALL AVE        | MD LEAD                                     | 1146                          | 0.217 | ENE   |
| LY2039 / 4            | BLOSSOM DRIVE, 806   | 806 BLOSSOM DRIVE    | MD ASBESTOS                                 | 1162                          | 0.220 | ENE   |
| 2047 / 4              |                      | 640 BLOSSOM DRIVE    | MD LEAD                                     | 1180                          | 0.223 | ENE   |
| 2077 / 4              |                      | 613 BLOSSOM DR       | MD LEAD                                     | 1218                          | 0.231 | ENE   |

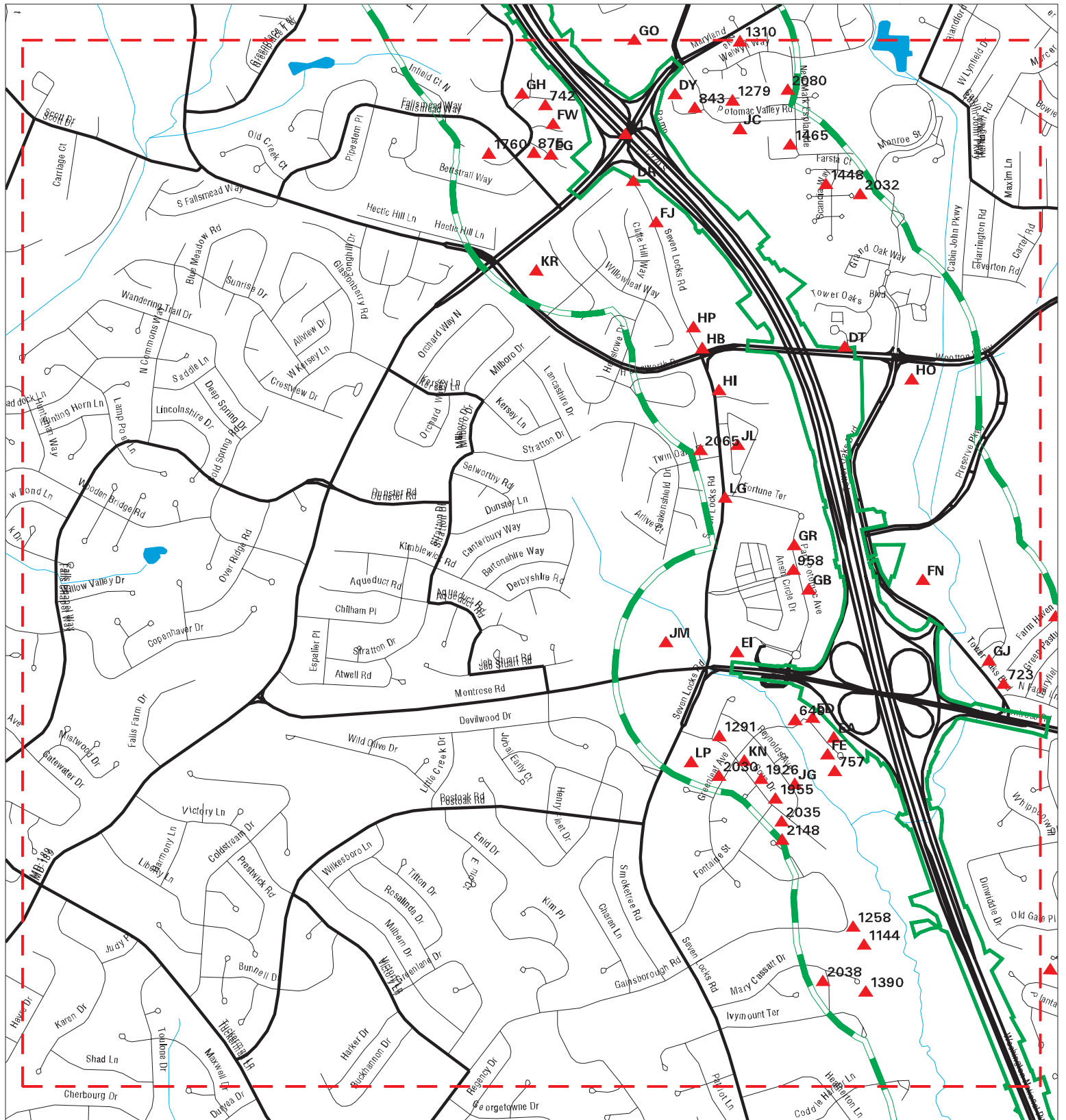
# MAPPED SITES SUMMARY - FOCUS MAP 4

Target Property:  
I-495/I-270  
ROCKVILLE, MD 20850

| MAP ID /<br>FOCUS MAP | SITE NAME            | ADDRESS              | DATABASE ACRONYMS              | DIST (ft. & mi.)<br>DIRECTION |       |     |
|-----------------------|----------------------|----------------------|--------------------------------|-------------------------------|-------|-----|
| MJ2097 / 4            |                      | 717 CARR AVE         | ERNS                           | 1233                          | 0.234 | NE  |
| MJ2098 / 4            |                      | 717 CARR AVE         | MD LEAD                        | 1233                          | 0.234 | NE  |
| 2106 / 4              |                      | 627 BLOSSOM DRIVE    | MD LEAD                        | 1235                          | 0.234 | ENE |
| 2107 / 4              |                      | 723 OWENS ROAD       | MD LEAD                        | 1236                          | 0.234 | ENE |
| 2142 / 4              | MONTGOMERY COUNTY PO | 2350 RESEARCH BLVD R | RCRA-VSQG, FINDS, ECHO         | 1289                          | 0.244 | WSW |
| LY2150 / 4            |                      | 807 BLOSSOM DRIVE    | MD LEAD                        | 1300                          | 0.246 | ENE |
| MS2158 / 4            | BARBARA VEIRS        | 1603 AINTREE DR      | MD OCPCASES                    | 1316                          | 0.249 | SW  |
| MS2159 / 4            | BARBARA VEIRS        | 1603 AINTREE DR      | MD HIST UST                    | 1316                          | 0.249 | SW  |
| MS2160 / 4            | A.B. VEIRS PROPERTY  | 1603 AINTREE DR      | MD UST, MD Financial Assurance | 1316                          | 0.249 | SW  |



# Focus Map - 5 - 06099565.7r



- ▲ Sites
- Target Property
- Search Buffer
- Focus Map - No Sites
- National Priority List Sites
- Dept. Defense Sites
- Indian Reservations BIA



SITE NAME: I-495/I-270  
 ADDRESS: I-495/I-270  
 CITY/STATE: Rockville MD  
 ZIP: 20850

CLIENT: WSP USA Inc.  
 CONTACT: David Postlewaite  
 INQUIRY #: 06099565.7r  
 DATE: 06/24/20

# MAPPED SITES SUMMARY - FOCUS MAP 5

Target Property:  
I-495/I-270  
ROCKVILLE, MD 20850

| MAP ID /<br>FOCUS MAP | SITE NAME            | ADDRESS              | DATABASE ACRONYMS                  | DIST (ft. & mi.)<br>DIRECTION |
|-----------------------|----------------------|----------------------|------------------------------------|-------------------------------|
| 11 / 5                | WSSC - FALLS ROAD    | FALLS ROAD AT GLEN R | FINDS                              | TP                            |
| DR478 / 5             | MONT. CO. GOV. 1451  | 1451 SEVEN LOCKS ROA | US AIRS                            | 17 0.003 SSW                  |
| DR479 / 5             | ROCKVILLE POLICE STA | 1451 SEVEN LOCKS ROA | MD UST, MD Financial Assurance     | 17 0.003 SSW                  |
| DR480 / 5             | ROCKVILLE POLICE STA | 1451 SEVEN LOCKS RD  | MD HIST UST                        | 17 0.003 SSW                  |
| DT483 / 5             |                      | 1101 WOOTON PKWY     | HMIRS                              | 27 0.005 North                |
| DT484 / 5             | THE TOWER BUILDING   | 1101 WOOTON PKWY     | RCRA-VSQQ, FINDS, ECHO             | 27 0.005 North                |
| DT485 / 5             | THE TOWER BUILDING   | 1101 WOOTON PKWY     | NY MANIFEST                        | 27 0.005 North                |
| DY496 / 5             |                      | 6 MARCUS COURT       | MD LEAD                            | 54 0.010 ESE                  |
| EA507 / 5             |                      | 12254 GREENLEAF AVE  | MD LEAD                            | 75 0.014 SW                   |
| ED521 / 5             |                      | 12232 GREENLEAF AVE  | MD LEAD                            | 90 0.017 SSW                  |
| ED522 / 5             |                      | 12234 GREENLEAF AVE  | MD LEAD                            | 92 0.017 SW                   |
| EA535 / 5             |                      | 12262 GREENLEAF AVE  | MD LEAD                            | 106 0.020 SW                  |
| EA536 / 5             |                      | 12262 GREENLEAF DRIV | MD LEAD                            | 106 0.020 SW                  |
| EG540 / 5             |                      | 12 GROVEPOINT COURT  | MD LEAD                            | 119 0.023 WSW                 |
| EI544 / 5             | HEALTHY DIRECTIONS L | 7811 MONTROSE ROAD   | FINDS                              | 125 0.024 North               |
| EI545 / 5             | 7811 MONTROSE LTD. P | 7811 MONTROSE RD     | MD OCPCASES, MD HIST UST           | 125 0.024 North               |
| EI546 / 5             | 7811 LIMITED PARTNER | 7811 MONTROSE RD.    | MD UST, MD Financial Assurance     | 125 0.024 North               |
| DY581 / 5             |                      | 5 MARCUS COURT       | MD LEAD                            | 142 0.027 ESE                 |
| DY583 / 5             |                      | 4 MARCUS CT          | MD LEAD                            | 156 0.030 ESE                 |
| ED600 / 5             |                      | 12297 GREENLEAF AVE  | MD LEAD                            | 177 0.034 SSW                 |
| 649 / 5               |                      | 12214 GREENLEAF AVE  | MD LEAD                            | 222 0.042 SSW                 |
| EG669 / 5             |                      | 13 GROVEPOINT CT     | MD LEAD                            | 247 0.047 West                |
| FE686 / 5             |                      | 12265 GREENLEAF AVE  | MD LEAD                            | 258 0.049 SW                  |
| FE691 / 5             |                      | 12269 GREENLEAF AVE  | MD LEAD                            | 262 0.050 SW                  |
| FJ714 / 5             | MONTGOMERY COUNTY PO | 1451 SEVEN LOCKS RD  | RCRA-SQG, FINDS, ECHO, NY MANIFEST | 287 0.054 SW                  |
| 723 / 5               | BHALLA RESIDENCE     | 20 FARM HAVEN CT     | MD OCPCASES                        | 292 0.055 NNE                 |
| 742 / 5               |                      | 4 WOODSEND PLACE     | MD LEAD                            | 320 0.061 SW                  |
| FN747 / 5             | GEICO                | 2800 TOWER OAKS BLVD | RCRA-SQG, FINDS, ECHO              | 323 0.061 ESE                 |
| FN748 / 5             | GEICO                | 2800 TOWER OAKS BLVD | PA MANIFEST                        | 323 0.061 ESE                 |
| 757 / 5               |                      | 12287 GREENLEAF AVE  | MD LEAD                            | 329 0.062 SW                  |
| FW802 / 5             |                      | 13 LAWNGATE CT       | MD LEAD                            | 362 0.069 WSW                 |
| FJ804 / 5             | ROCKVILLE POLICE STA | 1401 SEVEN LOCKS RD  | MD OCPCASES                        | 362 0.069 SW                  |
| GB829 / 5             | PARK POTOMAC BUILDIN | 12435 PARK POTOMAC A | MD INST CONTROL, MD LRP            | 385 0.073 WSW                 |
| 843 / 5               |                      | 1197 POTOMAC VALLEY  | MD LEAD                            | 400 0.076 ESE                 |
| GH848 / 5             | HOTEL CUSTOM DRY CLE | 22 WOODSEND PL       | EDR Hist Cleaner                   | 411 0.078 SW                  |
| GJ851 / 5             | MONTROSE OFFICE PARK | 3200 TOWER OAKS BOUL | MD UST, MD Financial Assurance     | 421 0.080 North               |
| GJ852 / 5             | MONTROSE OFFICE PARK | 3200 TOWER OAKS BLVD | MD OCPCASES, MD HIST UST           | 421 0.080 North               |
| 875 / 5               |                      | 1 GROVEPOINT COURT   | MD LEAD                            | 439 0.083 West                |
| GR906 / 5             | ROYAL VALET          | 12525 PARK POTOMAC A | EDR Hist Cleaner                   | 448 0.085 WSW                 |

# MAPPED SITES SUMMARY - FOCUS MAP 5

Target Property:  
I-495/I-270  
ROCKVILLE, MD 20850

| MAP ID /<br>FOCUS MAP | SITE NAME            | ADDRESS              | DATABASE ACRONYMS                   | DIST (ft. & mi.)<br>DIRECTION |
|-----------------------|----------------------|----------------------|-------------------------------------|-------------------------------|
| GJ918 / 5             | MONTROSE OFFICE PARK | 3202 TOWER OAKS BOUL | MD UST, MD Financial Assurance      | 452 0.086 North               |
| GJ919 / 5             | MONTROSE OFFICE PARK | 3202 TOWER OAKS BLVD | MD OCPCASES, MD HIST UST            | 452 0.086 North               |
| GH934 / 5             | CAROL SCHIRN RESIDEN | 2 WOODSEND PLACE     | MD OCPCASES                         | 471 0.089 SW                  |
| 958 / 5               | PARK POTOMAC PROPERT | 12500 PARK POTOMAC A | MD INST CONTROL, MD VCP, MD LRP     | 481 0.091 WSW                 |
| GJ960 / 5             | MONTROSE OFFICE PARK | 3204 TOWER OAKS BLVD | MD OCPCASES, MD HIST UST            | 486 0.092 NNE                 |
| GJ961 / 5             | MONTROSE OFFICE PARK | 3204 TOWER OAKS BOUL | MD UST, MD Financial Assurance      | 486 0.092 NNE                 |
| FW965 / 5             |                      | 14 LAWNGATE CT       | MD LEAD                             | 492 0.093 SW                  |
| HB980 / 5             | DIVISION OF FACILITI | 1301 SEVEN LOCKS RD  | RCRA-SQG                            | 509 0.096 West                |
| HB981 / 5             | DIVISION OF FACILITI | 1301 SEVEN LOCKS RD  | FINDS                               | 509 0.096 West                |
| HB982 / 5             | MONT. CO. GOV. 1301  | 1301 SEVEN LOCKS ROA | US AIRS, FINDS, ECHO                | 509 0.096 West                |
| HB983 / 5             | SEVEN LOCKS MAINTENA | 1301 SEVEN LOCKS ROA | MD UST, MD Financial Assurance      | 509 0.096 West                |
| HB984 / 5             | MO COUNTY DEPT OF FA | 1301 SEVEN LOCKS RD  | MD OCPCASES                         | 509 0.096 West                |
| HB985 / 5             | MONTGOMERY COUNTY PO | 1301 SEVEN LOCKS RD  | MD OCPCASES, MD HIST UST            | 509 0.096 West                |
| HB986 / 5             | DIVISION OF FACILITI | 1301 SEVEN LOCKS RD  | ECHO                                | 509 0.096 West                |
| GJ999 / 5             | MONTROSE OFFICE PARK | 3206 TOWER OAKS BLVD | MD OCPCASES, MD HIST UST            | 517 0.098 NNE                 |
| GJ1000 / 5            | APPLERA CORPORATION  | 3206 TOWER OAKS BLVD | FINDS                               | 517 0.098 NNE                 |
| GJ1001 / 5            | MONTROSE OFFICE PARK | 3206 TOWER OAKS BOUL | MD UST, MD Financial Assurance      | 517 0.098 NNE                 |
| GB1002 / 5            | GFP RESIDENTIAL HOLD | 12400 AND 12430 PARK | FINDS, ECHO                         | 522 0.099 WSW                 |
| GB1003 / 5            | 12400 AND 12430 PARK | 12400 AND 12430 PARK | MD NPDES                            | 522 0.099 WSW                 |
| GR1064 / 5            | PARK POTOMAC         | 12500 PARK POTOMAC A | MD VCP, MD LRP                      | 532 0.101 West                |
| HI1075 / 5            | MONTGOMERY COUNTY SI | 1283 SEVEN LOCKS RD  | RCRA-VSQQ, US AIRS                  | 541 0.102 SW                  |
| HI1076 / 5            | SITE # 04            | 1283 SEVEN LOCKS RD  | MD OCPCASES, MD HIST UST            | 541 0.102 SW                  |
| HI1077 / 5            | BETHESDA HIGHWAY DEP | 1283 SEVEN LOCKS ROA | MD UST, MD Financial Assurance      | 541 0.102 SW                  |
| HI1078 / 5            | MONTGOMERY COUNTY -  | 1283 SEVEN LOCKS RD, | MD AST, MD NPDES                    | 541 0.102 SW                  |
| HI1079 / 5            | MONT. CO. GOV. 1283  | 1283 SEVEN LOCKS ROA | FINDS, ECHO                         | 541 0.102 SW                  |
| HI1080 / 5            | MATERIALS TESTING LA | 1283 SEVEN LOCKS ROA | RCRA-VSQQ, FINDS, ECHO, NJ MANIFEST | 541 0.102 SW                  |
| HO1127 / 5            | SOUTHVIEW 66 LLC     | 2000 TOWER OAKS BLVD | EDR Hist Auto                       | 567 0.107 East                |
| HO1128 / 5            | THE TOWER COMPANIES  | 2000 TOWER OAKS BLVD | RCRA-VSQQ, FINDS, ECHO              | 567 0.107 East                |
| HO1129 / 5            | TOWER 2000           | 2000 TOWER OAKS BLVD | MD UST, MD Financial Assurance      | 567 0.107 East                |
| HO1130 / 5            | THE TOWER COMPANIES  | 2000 TOWER OAKS BLVD | NY MANIFEST                         | 567 0.107 East                |
| HO1131 / 5            | 2000 TOWER OAKS PROJ | 2000 TOWER OAKS BLVD | MD OCPCASES                         | 567 0.107 East                |
| HP1133 / 5            | DETENTION CENTER     | 1307 SEVEN LOCKS RD  | MD OCPCASES, MD HIST UST            | 569 0.108 WSW                 |
| HP1134 / 5            | MONTGOMERY COUNTY DE | 1307 SEVEN LOCKS ROA | MD UST, MD Financial Assurance      | 569 0.108 WSW                 |
| HP1135 / 5            | MONT. CO. GOV. 1307  | 1307 SEVEN LOCKS ROA | US AIRS, FINDS, ECHO                | 569 0.108 WSW                 |
| 1144 / 5              | RABBI BERNIE WEISS   | 11781 GAINSBOROUGH R | MD OCPCASES                         | 579 0.110 WSW                 |
| 1258 / 5              | TOM LEWIS RESIDENCE  | 11801 GAINSBOROUGH R | MD OCPCASES                         | 661 0.125 West                |
| 1279 / 5              |                      | 5 LEONARD COURT      | MD LEAD                             | 686 0.130 ESE                 |
| 1291 / 5              |                      | 11941 GOYA DRIVE     | MD LEAD                             | 704 0.133 SSW                 |
| 1310 / 5              |                      | 4 LETCHWORTH CIR     | MD LEAD                             | 730 0.138 ENE                 |

# MAPPED SITES SUMMARY - FOCUS MAP 5

Target Property:  
I-495/I-270  
ROCKVILLE, MD 20850

| MAP ID /<br>FOCUS MAP | SITE NAME            | ADDRESS              | DATABASE ACRONYMS                           | DIST (ft. & mi.)<br>DIRECTION |       |       |
|-----------------------|----------------------|----------------------|---|-------------------------------|-------|-------|
| JC1319 / 5            | POTOMAC VALLEY NURSI | 1235 POTOMAC VALLEY  | US AIRS, FINDS, ECHO                        | 740                           | 0.140 | NE    |
| JC1320 / 5            | POTOMAC VALLEY NURSI | 1235 POTOMAC VALLEY  | MD OCPCASES, MD UST, MD Financial Assura... | 740                           | 0.140 | NE    |
| JG1339 / 5            |                      | 11911 REYNOLDS AVE   | MD LEAD                                     | 759                           | 0.144 | SW    |
| JG1347 / 5            | RUTH BARRS           | 11909 REYNOLDS AVE   | MD OCPCASES                                 | 769                           | 0.146 | SW    |
| JL1355 / 5            | MONTROSE WEST OFFICE | 1201 SEVEN LOCKS ROA | MD UST, MD Financial Assurance              | 783                           | 0.148 | WSW   |
| JL1356 / 5            | PHILLIPS PUBLISHING  | 1201 SEVEN LOCKS RD  | RCRA-SQG, FINDS, ECHO                       | 783                           | 0.148 | WSW   |
| JL1357 / 5            | MONTROSE WEST        | 1201 SEVEN LOCKS RD  | MD OCPCASES, MD HIST UST                    | 783                           | 0.148 | WSW   |
| JL1358 / 5            | MCI WORLD COM - 1201 | 1201 SEVEN LOCKS ROA | FINDS                                       | 783                           | 0.148 | WSW   |
| JM1362 / 5            | ROCKVILLE BARRACK "N | 7915 MONTROSE RD     | MD OCPCASES                                 | 789                           | 0.149 | WNW   |
| JM1363 / 5            | MD STATE POLICE BARR | 7915 MONTROSE RD     | MD OCPCASES, MD HIST UST                    | 789                           | 0.149 | WNW   |
| JM1364 / 5            | MD STATE POLICE BARR | 7915 MONTROSE RD     | RCRA-SQG, US AIRS                           | 789                           | 0.149 | WNW   |
| JM1365 / 5            | ROCKVILLE - BARRACK  | 7915 MONTROSE ROAD   | MD UST, MD Financial Assurance              | 789                           | 0.149 | WNW   |
| JM1366 / 5            | WILLIAM SPRINGER T H | 7915 MONTROSE RD     | MD OCPCASES                                 | 789                           | 0.149 | WNW   |
| JM1367 / 5            | STATE POLICE BARRACK | 7915 MONTROSE ROAD   | FINDS, ECHO                                 | 789                           | 0.149 | WNW   |
| 1390 / 5              |                      | 7601 GLACKENS DRIVE  | MD LEAD                                     | 835                           | 0.158 | SW    |
| 1448 / 5              |                      | 3 SCANDIA WAY        | MD LEAD                                     | 887                           | 0.168 | NE    |
| 1465 / 5              |                      | 705 NEWMARK ESPLANAD | MD LEAD                                     | 909                           | 0.172 | NNE   |
| KN1488 / 5            | GOYA DR 11925        | 11925 GOYA DR        | MD ASBESTOS                                 | 930                           | 0.176 | South |
| 1760 / 5              | CEDRUS WAY-1105      | 1105 CEDRUS WAY      | MD ASBESTOS                                 | 947                           | 0.179 | West  |
| KR1765 / 5            | LUTHERAN CHURCH OF T | 12801 FALLS RD       | FINDS                                       | 954                           | 0.181 | SSW   |
| KR1766 / 5            | LUTHERAN CHURCH OF T | 12801 FALLS RD       | FTTS, HIST FTTS                             | 954                           | 0.181 | SSW   |
| KN1885 / 5            | BURTON KARPAY        | 12116 GREENLEAF AVE  | MD OCPCASES                                 | 962                           | 0.182 | South |
| 1926 / 5              |                      | 11913 GOYA DRIVE     | MD LEAD                                     | 992                           | 0.188 | SSW   |
| 1955 / 5              |                      | 11901 GOYA DRIVE     | MD LEAD                                     | 1032                          | 0.195 | SW    |
| LG1966 / 5            | ROCKVILLE MCI        | 1151 SEVEN LOCKS RD  | MD OCPCASES, MD HIST UST                    | 1069                          | 0.202 | WSW   |
| LG1967 / 5            | U S DEPT OF JUSTICE  | 1151-D SEVEN LOCKS R | FINDS, ECHO                                 | 1069                          | 0.202 | WSW   |
| LG1968 / 5            | GSA/DOJ - JUSTICE DA | 1151 SEVEN LOCKS ROA | MD UST, MD Financial Assurance              | 1069                          | 0.202 | WSW   |
| LG1969 / 5            | CENTRAL DATA BLDG    | 1151-D SEVEN LOCKS R | MD OCPCASES                                 | 1069                          | 0.202 | WSW   |
| LG1970 / 5            | U S DEPT OF JUSTICE  | 1151-D SEVEN LOCKS R | RCRA-SQG                                    | 1069                          | 0.202 | WSW   |
| KN1971 / 5            | JAMES A DIEPENBROCK  | 11920 GOYA DR        | EDR Hist Cleaner                            | 1071                          | 0.203 | South |
| LG2007 / 5            | SEVEN LOCKS CLEANERS | 1097 SEVEN LOCKS ROA | RCRA-SQG, MD OCPCASES, FINDS, ECHO, MD D.   | 1094                          | 0.207 | WSW   |
| LG2008 / 5            | AMHERST ENTERPRISES  | 1097 SEVEN LOCKS RD  | EDR Hist Cleaner                            | 1094                          | 0.207 | WSW   |
| LP2011 / 5            | GENEVA DAY SCHOOL    | 11931 SEVEN LOCKS RD | FTTS, HIST FTTS                             | 1096                          | 0.208 | SSW   |
| LP2012 / 5            | GENEVA DAY SCHOOL    | 11931 SEVEN LOCKS RO | FINDS                                       | 1096                          | 0.208 | SSW   |
| 2030 / 5              | AP WOODSON/PETRO OIL | 12112 GREENLEAF AVE  | MD OCPCASES                                 | 1139                          | 0.216 | SSW   |
| 2032 / 5              |                      | 14 TAPIOLA COURT     | MD LEAD                                     | 1149                          | 0.218 | ENE   |
| 2035 / 5              |                      | 11834 GOYA DRIVE     | MD LEAD                                     | 1159                          | 0.220 | SW    |
| 2038 / 5              |                      | 7700 MARY CASSATT DR | MD LEAD                                     | 1160                          | 0.220 | WSW   |
| 2065 / 5              | MO COUNTY MAINTENANC | 12837 SEVEN LOCKS RD | MD OCPCASES                                 | 1206                          | 0.228 | WSW   |

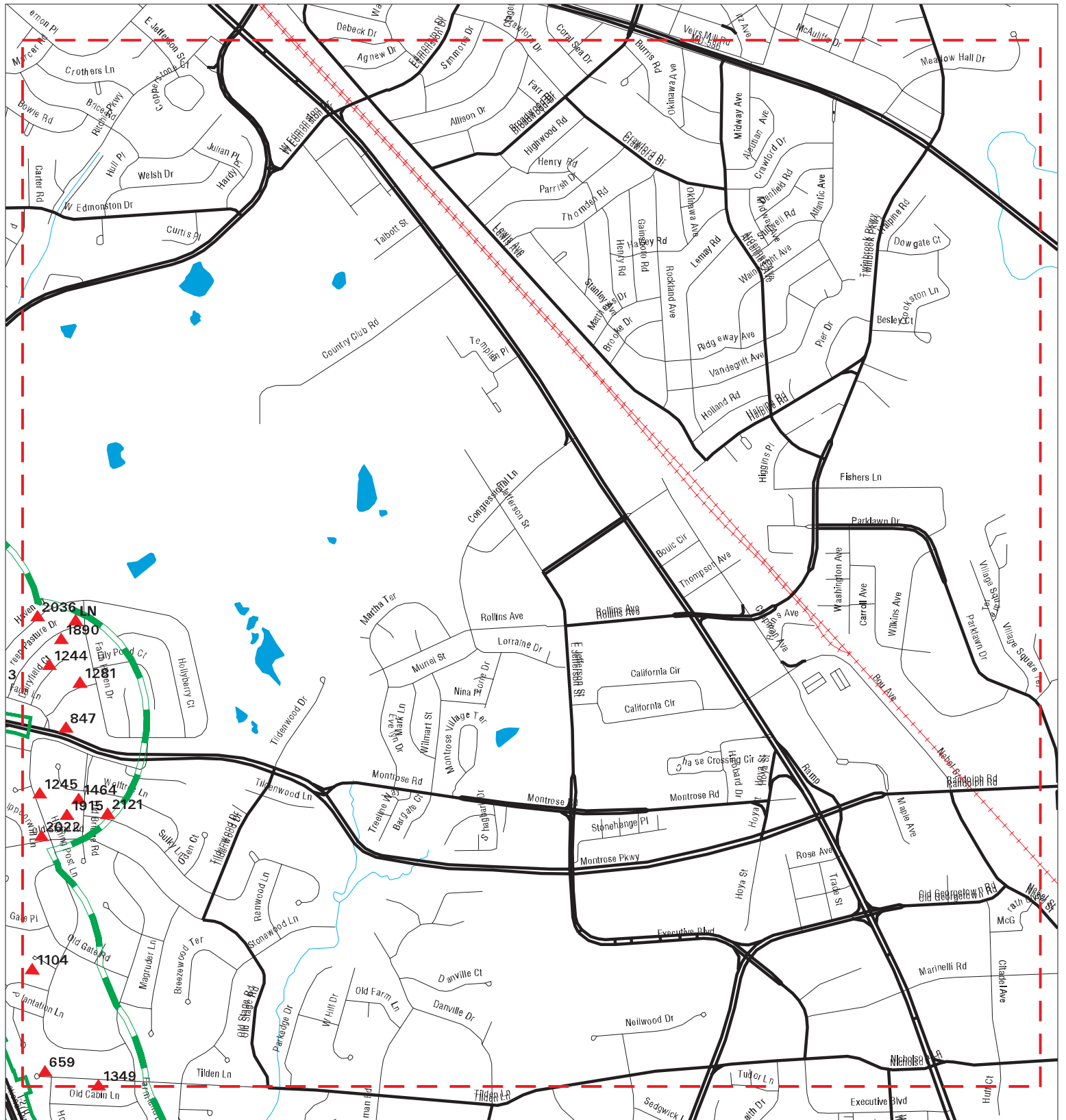
MAPPED SITES SUMMARY - FOCUS MAP 5

Target Property:  
I-495/I-270  
ROCKVILLE, MD 20850

| MAP ID /<br>FOCUS MAP | SITE NAME | ADDRESS              | DATABASE ACRONYMS | DIST (ft. & mi.)<br>DIRECTION |
|-----------------------|-----------|----------------------|-------------------|-------------------------------|
| 2080 / 5              |           | 507 NEW MARK ESPLAND | MD LEAD           | 1229 0.233 ESE                |
| 2148 / 5              |           | 11911 WHISTLER COURT | MD LEAD           | 1296 0.245 SW                 |



# Focus Map - 6 - 06099565.7r



SITE NAME: I-495/I-270  
 ADDRESS: I-495/I-270  
 CITY/STATE: Rockville MD  
 ZIP: 20850

CLIENT: WSP USA Inc.  
 CONTACT: David Postlewaite  
 INQUIRY #: 06099565.7r  
 DATE: 06/24/20

# MAPPED SITES SUMMARY - FOCUS MAP 6

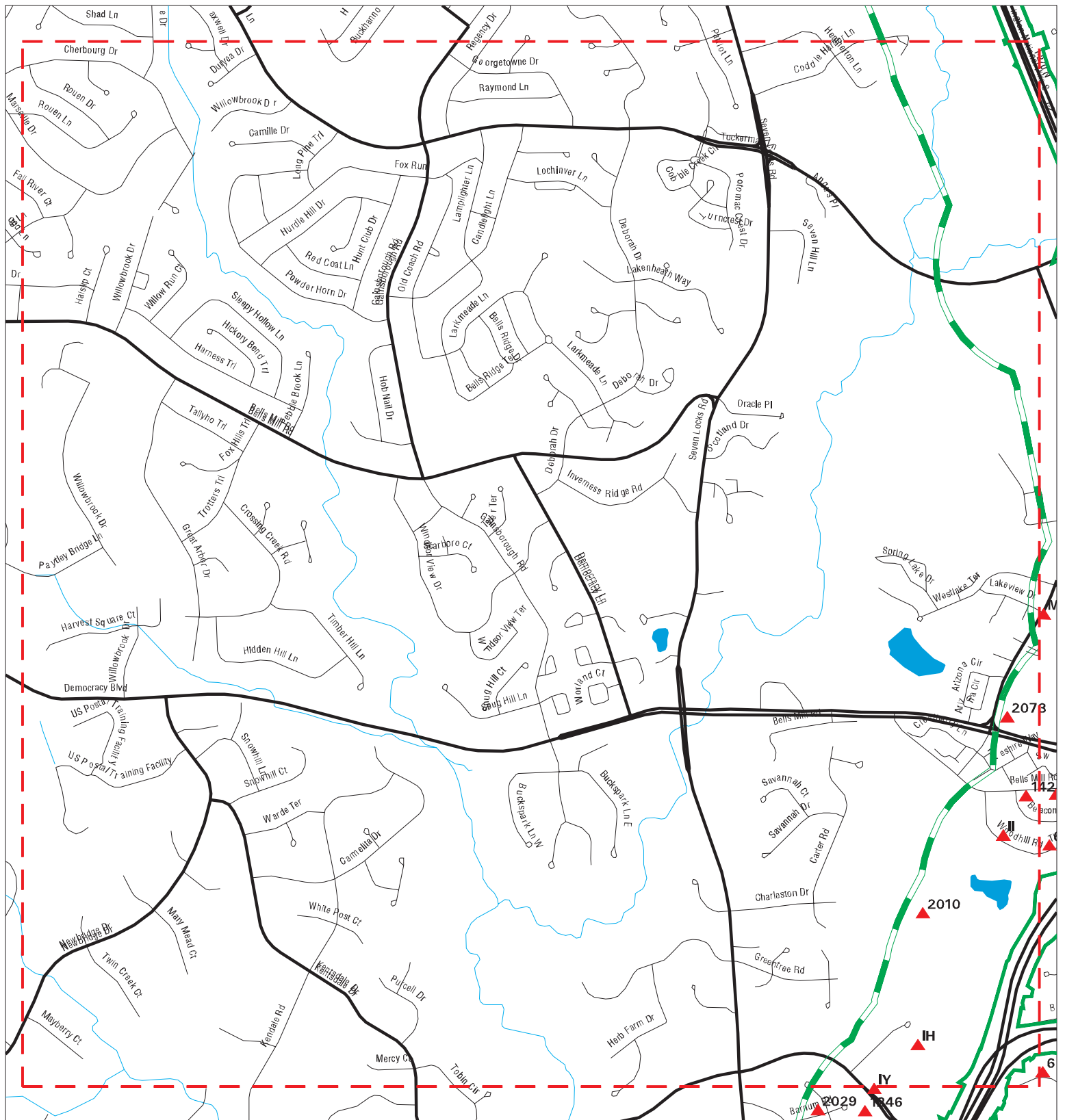
## Target Property:

I-495/I-270

ROCKVILLE, MD 20850

| MAP ID /<br>FOCUS MAP | SITE NAME            | ADDRESS              | DATABASE ACRONYMS | DIST (ft. & mi.)<br>DIRECTION |
|-----------------------|----------------------|----------------------|-------------------|-------------------------------|
| 659 / 6               |                      | 7023 TILDEN LANE     | MD LEAD           | 235 0.045 ENE                 |
| 847 / 6               | HUDDLESTON MINE      |                      | MINES MRDS        | 409 0.077 East                |
| 1104 / 6              |                      | 6 HITCHING POST PL   | MD LEAD           | 560 0.106 ESE                 |
| 1244 / 6              | NIMROD SHMUL RESIDEN | 12 DAIRYFIELD CT     | MD OCPCASES       | 644 0.122 NNE                 |
| 1245 / 6              |                      | 12017 HITCHING POST  | MD LEAD           | 647 0.123 SSE                 |
| 1281 / 6              |                      | 610 FARM POND LN     | MD LEAD           | 692 0.131 NE                  |
| 1349 / 6              |                      | 7008 TILDEN LN       | MD LEAD           | 773 0.146 East                |
| 1464 / 6              |                      | 12016 OLD BRIDGE ROA | MD LEAD           | 907 0.172 SE                  |
| 1890 / 6              | SHIRLEY AUGUSTINE RE | 419 GREEN PASTURE DR | MD OCPCASES       | 967 0.183 NNE                 |
| 1915 / 6              |                      | 12008 OLD BRIDGE ROA | MD LEAD           | 985 0.187 SSE                 |
| LN2001 / 6            | DEBRA BERNER RESIDEN | 423 GREEN PASTURE DR | MD OCPCASES       | 1089 0.206 NNE                |
| 2022 / 6              | OLD STAGE RD.-7201   | 7201 OLD STAGE RD.   | MD ASBESTOS       | 1128 0.214 South              |
| 2036 / 6              | ROBERT FOLLIT RESIDE | 8 FARM HAVEN COURT   | MD OCPCASES       | 1160 0.220 North              |
| LN2079 / 6            | NORMAN OREMLAND RESI | 426 GREEN PASTURE DR | MD OCPCASES       | 1226 0.232 NNE                |
| 2121 / 6              |                      | 7037 SULKY LANE      | MD LEAD           | 1252 0.237 SE                 |

# Focus Map - 7 - 06099565.7r



- ▲ Sites
- Target Property
- Search Buffer
- Focus Map - No Sites
- National Priority List Sites
- Dept. Defense Sites
- Indian Reservations BIA



SITE NAME: I-495/I-270  
 ADDRESS: I-495/I-270  
 CITY/STATE: Rockville MD  
 ZIP: 20850

CLIENT: WSP USA Inc.  
 CONTACT: David Postlewaite  
 INQUIRY #: 06099565.7r  
 DATE: 06/24/20

# MAPPED SITES SUMMARY - FOCUS MAP 7

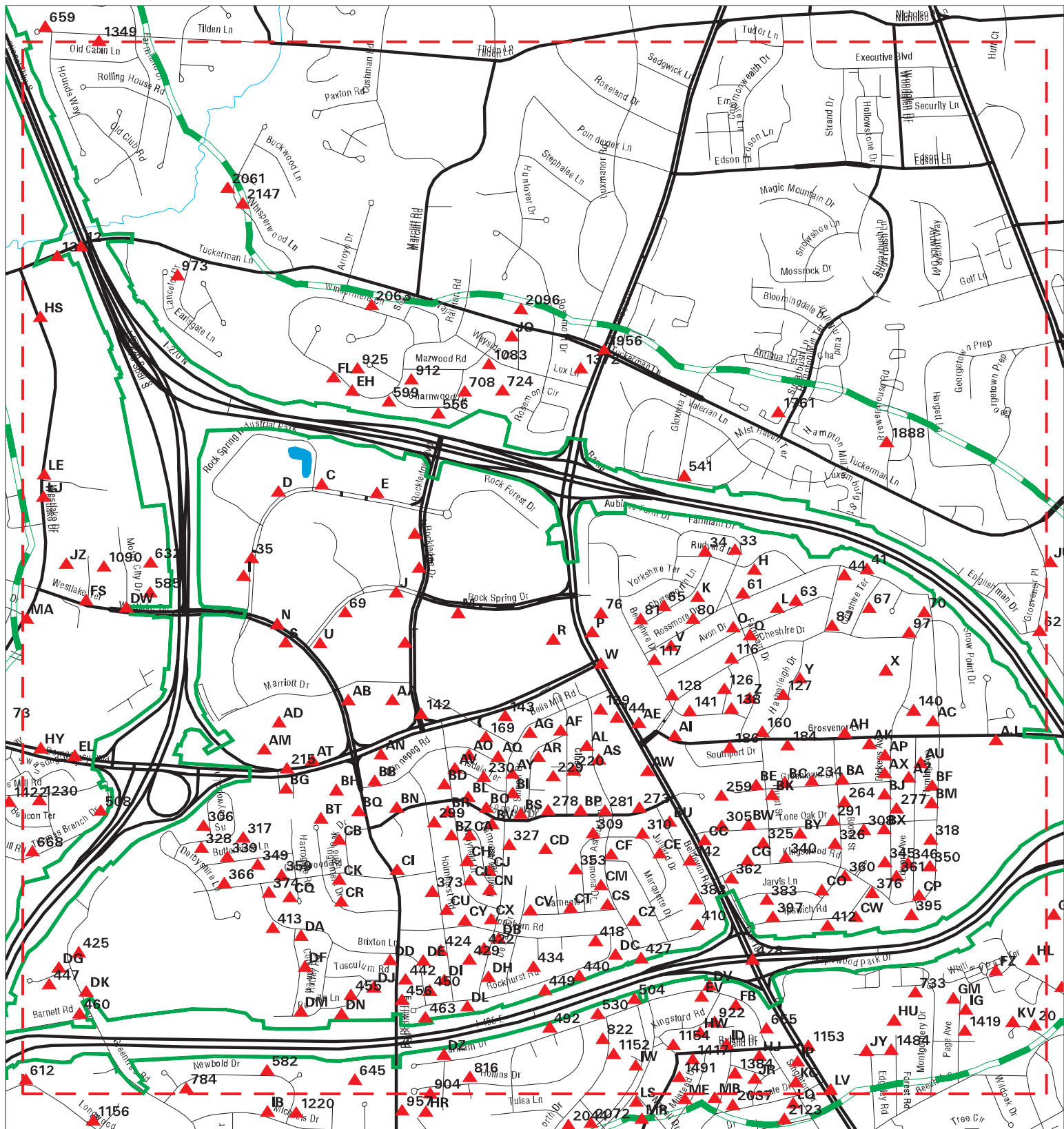
## Target Property:

I-495/I-270

ROCKVILLE, MD 20850

| MAP ID /<br>FOCUS MAP | SITE NAME            | ADDRESS              | DATABASE ACRONYMS | DIST (ft. & mi.)<br>DIRECTION |
|-----------------------|----------------------|----------------------|-------------------|-------------------------------|
| IH1238 / 7            | B GIANCOLA QUARRY    |                      | MINES MRDS        | 635 0.120 NW                  |
| IH1239 / 7            | B. GIANCOLA QUARRY   |                      | MINES MRDS        | 636 0.120 NW                  |
| II1241 / 7            |                      | 10013 WOODHILL ROAD  | MD LEAD           | 638 0.121 NW                  |
| II1323 / 7            | WOODHILL RD          | 10018 WOODHILL RD    | MD ASBESTOS       | 743 0.141 NW                  |
| 1422 / 7              |                      | 7212 BELLS MILL ROAD | MD LEAD           | 856 0.162 NW                  |
| 2010 / 7              | MONTGOMERY COUNTRY C |                      | FUDS              | 1096 0.208 WNW                |
| 2073 / 7              |                      | N. OF DEMOCRACY BLVD | ERNS              | 1212 0.230 West               |
| MA2111 / 7            | DRYCLEAN PLUS        | 10311 WESTLAKE DRIVE | FINDS, ECHO       | 1244 0.236 West               |
| MA2112 / 7            | RYOO YOUNG           | 10311 WESTLAKE DR FL | EDR Hist Cleaner  | 1244 0.236 West               |
| MA2113 / 7            | DRYCLEAN PLUS        | 10311 WESTLAKE DR    | RCRA-SQG          | 1244 0.236 West               |

**Focus Map - 8 - 06099565.7r**



- |   |                      |   |                              |
|---|----------------------|---|------------------------------|
|  | Sites                |  | Focus Map - Sites            |
|  | Target Property      |  | National Priority List Sites |
|  | Search Buffer        |  | Dept. Defense Sites          |
|  | Focus Map - No Sites |  | Indian Reservations BIA      |

SITE NAME: I-495/I-270  
ADDRESS: I-495/I-270  
CITY/STATE: Rockville MD  
ZIP: 20850

CLIENT: WSP USA Inc.  
CONTACT: David Postlewaite  
INQUIRY #: 06099565.7r  
DATE: 06/24/20



# MAPPED SITES SUMMARY - FOCUS MAP 8

## Target Property:

I-495/I-270

ROCKVILLE, MD 20850

| MAP ID /<br>FOCUS MAP | SITE NAME            | ADDRESS              | DATABASE ACRONYMS                     | DIST (ft. & mi.)<br>DIRECTION |
|-----------------------|----------------------|----------------------|---------------------------------------|-------------------------------|
| 12 / 8                | MD. NAT'L CAPITOL PK | 7400 TUCKERMAN LANE  | US AIRS, FINDS, ECHO                  | TP                            |
| 13 / 8                |                      | 7410 TUCKERMAN LANE  | ERNS                                  | TP                            |
| C14 / 8               | LOCKHEED MARTIN      | 6777 ROCKLEDGE DR    | MD NPDES                              | TP                            |
| C15 / 8               | LOCKHEED MARTIN      | 6777 ROCKLEDGE DR    | FINDS                                 | TP                            |
| C16 / 8               | IBM / SPAULDING & SL | 6705 ROCKLEDGE DR    | MD OCPCASES                           | TP                            |
| C17 / 8               | ROCKLEDGE CENTRE I   | 6705 ROCKLEDGE DR    | RCRA-SQG, FINDS, ECHO                 | TP                            |
| C18 / 8               | NIH ROCK 1 BUILDING  | 6705 ROCKLEDGE DRIVE | MD OCPCASES, MD ASBESTOS              | TP                            |
| C19 / 8               | ONE ROCKLEDGE CENTRE | 6705 ROCKLEDGE DR    | MD HIST UST                           | TP                            |
| C20 / 8               | ONE ROCKLEDGE CENTRE | 6705 ROCKLEDGE DRIVE | MD UST, MD Financial Assurance        | TP                            |
| D21 / 8               | LOCKHEED MARTIN CORP | 6801 ROCKLEDGE DRIVE | RCRA-VSQQ, ICIS, US AIRS, FINDS, ECHO | TP                            |
| D22 / 8               | MARTIN MARIETTA      | 6801 ROCKLEDGE DR    | MD OCPCASES, MD ASBESTOS              | TP                            |
| D23 / 8               | LOCKHEED MARTIN CORP | 6801 ROCKLEDGE DRIVE | MD UST, MD Financial Assurance        | TP                            |
| D24 / 8               | LOCKHEED MARTIN CORP | 6801 ROCKLEDGE DRIVE | MD MANIFEST                           | TP                            |
| D25 / 8               | LOCKHEED MARTIN      | 6801 ROCKLEDGE DR.   | MD ASBESTOS                           | TP                            |
| E26 / 8               | TWO ROCKLEDGE CENTER | 6701 ROCKLEDGE DR    | MD OCPCASES, MD HIST UST              | TP                            |
| E27 / 8               | ROCKLEDGE CENTRE II  | 6701 ROCKLEDGE DR    | RCRA-SQG, FINDS, ECHO                 | TP                            |
| E28 / 8               | TWO ROCKLEDGE CENTRE | 6701 ROCKLEDGE DRIVE | MD UST, MD Financial Assurance        | TP                            |
| F29 / 8               | TWO ROCKLEDGE ASSOCI | 6610 ROCKLEDGE DR    | MD OCPCASES, MD HIST UST              | TP                            |
| F30 / 8               | PCI OF AMERICA, INC. | 6610 ROCKLEDGE DR. S | FINDS                                 | TP                            |
| F31 / 8               | ROCKLEDGE DRIVE, 661 | 6610 ROCKLEDGE DRIVE | US AIRS, FINDS, ECHO                  | TP                            |
| F32 / 8               | ROCKLEDGE EXECUTIVE  | 6610 ROCKLEDGE DRIVE | MD UST, MD Financial Assurance        | TP                            |
| 33 / 8                |                      | 10504 FARNHAM DRIVE  | MD LEAD                               | TP                            |
| 34 / 8                |                      | 6101 RUDYARD DRIVE   | MD LEAD                               | TP                            |
| 35 / 8                | HMS HOST CORP/BOWMAN | 6905 ROCKLEDGE DR    | FINDS                                 | TP                            |
| G36 / 8               | ONE ROCKLEDGE ASSOCI | 6600 ROCKLEDGE DR    | MD OCPCASES, MD HIST UST              | TP                            |
| G37 / 8               | TOTAL WINE & MORE    | 6600 ROCKLEDGE DR    | MD NPDES                              | TP                            |
| G38 / 8               | ROCKLEDGE DRIVE, 660 | 6600 ROCKLEDGE DRIVE | US AIRS, FINDS, ECHO                  | TP                            |
| G39 / 8               | ANTONS AIRFOOD OF JF | 6600 ROCKLEDGE DR 31 | EDR Hist Cleaner                      | TP                            |
| G40 / 8               | ROCKLEDGE EXECUTIVE  | 6600 ROCKLEDGE DRIVE | MD UST, MD Financial Assurance        | TP                            |
| 41 / 8                |                      | 5719 ROSSMORE DRIVE  | MD LEAD                               | TP                            |
| H42 / 8               |                      | 5924 RUDYARD DRIVE   | MD LEAD                               | TP                            |
| H43 / 8               |                      | 5928 RUDYARD DR      | MD LEAD                               | TP                            |
| 44 / 8                |                      | 10329 SAINT ALBANS D | MD LEAD                               | TP                            |
| I45 / 8               | DEMOCRACY CENTER ONE | 6901 ROCKLEDGE DR    | MD HIST UST                           | TP                            |
| I46 / 8               | 6901 ROCKLEDGE       | 6901 ROCKLEDGE       | HMIRS                                 | TP                            |
| I47 / 8               | DEMOCRACY CENTER     | 6901 ROCKLEDGE DRIVE | MD UST, MD Financial Assurance        | TP                            |
| I48 / 8               | DEMOCRACY CENTER TWO | 6903 ROCKLEDGE DR    | MD OCPCASES, MD HIST UST              | TP                            |
| I49 / 8               |                      | 6903 ROCKLEDGE DR    | HMIRS                                 | TP                            |
| I50 / 8               | CORPORATE VALET INC  | 6903 ROCKLEDGE DR    | EDR Hist Cleaner                      | TP                            |

# MAPPED SITES SUMMARY - FOCUS MAP 8

## Target Property:

I-495/I-270

ROCKVILLE, MD 20850

| MAP ID /<br>FOCUS MAP | SITE NAME            | ADDRESS              | DATABASE ACRONYMS               | DIST (ft. & mi.)<br>DIRECTION |
|-----------------------|----------------------|----------------------|---------------------------------|-------------------------------|
| I51 / 8               | DEMOCRACY CENTER     | 6903 ROCKLEDGE DRIVE | MD UST, MD Financial Assurance  | TP                            |
| I52 / 8               | DEMOCRACY CENTER THR | 6905 ROCKLEDGE DR    | MD HIST UST                     | TP                            |
| I53 / 8               | CABIN BRANCH MANAGEM | 6905 ROCKLEDGE DRIVE | MD NPDES                        | TP                            |
| I54 / 8               | HMS HOST CORP/BOWMAN | 6905 ROCKLEDGE DR    | PA AIRS                         | TP                            |
| I55 / 8               | DEMOCRACY CENTER     | 6905 ROCKLEDGE DRIVE | MD UST, MD Financial Assurance  | TP                            |
| J56 / 8               | THE CHAMPLAIN BUILDI | 6500 ROCK SPRING ROA | FINDS, ECHO                     | TP                            |
| J57 / 8               | BEDFORD BLDG         | 6500 ROCK SPRING DR  | MD OCPCASES, MD HIST UST        | TP                            |
| J58 / 8               | BEDFORD BUILDING     | 6500 ROCK SPRING DRI | MD UST, MD Financial Assurance  | TP                            |
| J59 / 8               | GREENSTONE INDUSTRIE | 6500 ROCK SPRINGS DR | FINDS                           | TP                            |
| J60 / 8               | THE BEDFORD BUILDING | 6500 ROCK SPRING DRI | FINDS                           | TP                            |
| 61 / 8                |                      | 5933 ROSSMORE DR     | MD LEAD                         | TP                            |
| K62 / 8               |                      | 6000 CHATSWORTH LANE | MD LEAD                         | TP                            |
| 63 / 8                |                      | 5921 AVON DRIVE      | MD LEAD                         | TP                            |
| K64 / 8               |                      | 6004 CHATSWORTH LANE | MD LEAD                         | TP                            |
| 65 / 8                |                      | 6019 CHATSWORTH LANE | MD LEAD                         | TP                            |
| L66 / 8               |                      | 5933 AVON DRIVE      | MD LEAD                         | TP                            |
| 67 / 8                |                      | 10307 CHESHIRE TERR  | MD LEAD                         | TP                            |
| L68 / 8               |                      | 5937 AVON DRIVE      | MD LEAD                         | TP                            |
| 69 / 8                | CARR AMERICA         | 6550 ROCK SPRING DR  | MD OCPCASES, MD HIST UST        | TP                            |
| 70 / 8                |                      | 10400 FLEMING AVENU  | MD LEAD                         | TP                            |
| M71 / 8               | WALTER JOHNSON HIGH  | 6400 ROCK SPRING DR  | MD OCPCASES, MD HIST UST        | TP                            |
| M72 / 8               | JOHNSON, WALTER HIGH | 6400 ROCK SPRING DRI | RCRA-VSQQ, US AIRS, FINDS, ECHO | TP                            |
| M73 / 8               | WALTER JOHNSON HIGH  | 6400 ROCK SPRING DR  | MD OCPCASES                     | TP                            |
| M74 / 8               | WALTER JOHNSON HIGH  | 6400 ROCK SPRING DRI | PA MANIFEST                     | TP                            |
| M75 / 8               | WALTER JOHNSON HIGH  | 6400 ROCK SPRING ROA | MD UST, MD Financial Assurance  | TP                            |
| 76 / 8                | WILDWOOD MEDICAL CEN | 10401 OLD GEORGETOWN | US AIRS, FINDS, ECHO            | TP                            |
| L77 / 8               |                      | 5928 AVON DR         | MD LEAD                         | TP                            |
| L78 / 8               |                      | 5928 AVON DRIVE      | MD LEAD                         | TP                            |
| L79 / 8               |                      | 5928 AVON DRIVE      | MD LEAD                         | TP                            |
| 80 / 8                |                      | 6017 ROSSMORE DRIVE  | MD LEAD                         | TP                            |
| 81 / 8                |                      | 6035 CHATSWORTH LANE | MD LEAD                         | TP                            |
| N82 / 8               | 10401 FERNWOOD RD.   | 10401 FERNWOOD RD    | MD HIST UST                     | TP                            |
| N83 / 8               | IBM                  | 10401 FERNWOOD RD    | MD OCPCASES                     | TP                            |
| N84 / 8               | I.B.M. REAL ESTATE D | 10401 FERNWOOD ROAD  | US AIRS, FINDS, ECHO            | TP                            |
| N85 / 8               | CONCRETE DUCT BANK   | 10401 FERNWOOD DR    | MD ASBESTOS                     | TP                            |
| N86 / 8               | FERNWOOD BUILDING    | 10401 FERNWOOD ROAD, | MD UST, MD Financial Assurance  | TP                            |
| 87 / 8                |                      | 10301 ST ALBANS DRIV | MD LEAD                         | TP                            |
| O88 / 8               |                      | 6001 AVON DRIVE      | MD LEAD                         | TP                            |
| O89 / 8               |                      | 6005 AVON DRIVE      | MD LEAD                         | TP                            |

# MAPPED SITES SUMMARY - FOCUS MAP 8

## Target Property:

I-495/I-270

ROCKVILLE, MD 20850

| MAP ID /<br>FOCUS MAP | SITE NAME            | ADDRESS              | DATABASE ACRONYMS                          | DIST (ft. & mi.)<br>DIRECTION |
|-----------------------|----------------------|----------------------|--|-------------------------------|
| P90 / 8               | EXXON STATION #2-444 | 10335 OLD GEORGETOWN | MD HIST UST                                | TP                            |
| P91 / 8               | SMITH & SONS LIMITED | 10335 OLD GEORGETOWN | EDR Hist Auto                              | TP                            |
| P92 / 8               | EXXON                | 10335 OLD GEORGETOWN | MD RGA LUST                                | TP                            |
| P93 / 8               | EXXON GAS STATION    | 10335 OLD GEORGETOWN | RCRA-VSQQ, US AIRS, FINDS, ECHO            | TP                            |
| P94 / 8               | EXXON #24444         | 10335 OLD GEORGETOWN | MD OCPCASES                                | TP                            |
| P95 / 8               | EXXON                | 10335 OLD GEORGETOWN | MD HIST LUST                               | TP                            |
| P96 / 8               | 24444 WILDWOOD MANOR | 10335 OLD GEORGETOWN | MD UST, MD Financial Assurance             | TP                            |
| 97 / 8                |                      | 5701 CHESHIRE DRIVE  | MD LEAD                                    | TP                            |
| Q98 / 8               |                      | 10305 FARNHAM DRIVE  | MD LEAD                                    | TP                            |
| R99 / 8               | GEORGETOWN SQUARE CL | 10400 OLD GEORGETOWN | EDR Hist Cleaner                           | TP                            |
| R100 / 8              | GEORGETOWN SQ CLNRS  | 10400 OLD GEORGETOWN | RCRA-SQG, MD OCPCASES, MD INST CONTROL, IP | TP                            |
| R101 / 8              | GEORGETOWN SQUARE    | 10400 OLD GEORGETOWN | MD UST, MD Financial Assurance             | TP                            |
| S102 / 8              | MARRIOTT INTL        | 10400 FERNWOOD RD    | RCRA-SQG, MD HIST UST                      | TP                            |
| S103 / 8              | MARRIOTT CORP        | 10400 FERNWOOD RD    | MD OCPCASES                                | TP                            |
| S104 / 8              | MARRIOTT HEADQUARTER | 10400 FERNWOOD RD    | MD OCPCASES, MD NPDES                      | TP                            |
| S105 / 8              | MARRIOTT CORPORATION | 10400 FERNWOOD ROAD  | US AIRS, FINDS, ECHO                       | TP                            |
| S106 / 8              | MARRIOTT INTERNATION | 10400 FERNWOOD ROAD  | MD UST, MD Financial Assurance             | TP                            |
| T107 / 8              | THE WESTMORELAND BUI | 6430 ROCKLEDGE DRIVE | FINDS, ECHO                                | TP                            |
| T108 / 8              | WESTMORELAND BLDG    | 6430 ROCKLEDGE DR    | MD OCPCASES, MD HIST UST                   | TP                            |
| T109 / 8              | FORMER WESTMORLAND B | 6430 ROCKLEDGE DRIVE | MD UST, MD Financial Assurance             | TP                            |
| U110 / 8              |                      | 6560 ROCK SPRING DR  | HMIRS                                      | TP                            |
| U111 / 8              | LOCKHEED MARTIN CORP | 6560 ROCK SPRING DR  | ICIS, FINDS, ECHO                          | TP                            |
| U112 / 8              | LOCKHEED MARTIN CORP | 6560 ROCK SPRING DR  | RCRA NonGen / NLR                          | TP                            |
| U113 / 8              | 6560 ROCK SPRING DRI | 6560 ROCK SPRING DRI | MD UST, MD Financial Assurance             | TP                            |
| V114 / 8              |                      | 6036 ROSSMORE DRIVE  | MD LEAD                                    | TP                            |
| Q115 / 8              |                      | 10300 FARNHAM DRIVE  | MD LEAD                                    | TP                            |
| 116 / 8               |                      | 6009 CHESHIRE DRIVE  | MD LEAD                                    | TP                            |
| 117 / 8               |                      | 6048 ROSSMORE DR     | MD LEAD                                    | TP                            |
| V118 / 8              |                      | 6041 AVON DRIVE      | MD LEAD                                    | TP                            |
| W119 / 8              | STA BRITE            | 10305 OLD GEORGETOWN | US AIRS, FINDS, ECHO, MD DRYCLEANERS       | TP                            |
| W120 / 8              | STA-BRITE CLEANING C | 10305 OLD GEROGETOWN | EDR Hist Cleaner                           | TP                            |
| X121 / 8              | WELL ROAD ELEMENTARY | 5701 GROSVENOR LANE  | MD OCPCASES                                | TP                            |
| X122 / 8              | GROSVENOR ELEMENTARY | 5701 GROSVENOR LANE  | RCRA-VSQQ, US AIRS, FINDS, ECHO            | TP                            |
| X123 / 8              | GROSVENOR CENTER     | 5701 GROSVENOR LANE  | MD ASBESTOS                                | TP                            |
| Y124 / 8              | WILDWOOD MANOR SWIMM | 10235 HATHERLEIGH DR | MD NPDES                                   | TP                            |
| Y125 / 8              | WILDWOOD MANOR SWIMM | 10235 HATHERLEIGH DR | FINDS, ECHO                                | TP                            |
| 126 / 8               |                      | 10212 TYBURN TERR    | MD LEAD                                    | TP                            |
| 127 / 8               |                      | 10228 HATHERLEIGH DR | MD LEAD                                    | TP                            |
| 128 / 8               |                      | 6101 BERKSHIRE DRIVE | MD LEAD                                    | TP                            |

# MAPPED SITES SUMMARY - FOCUS MAP 8

## Target Property:

I-495/I-270

ROCKVILLE, MD 20850

| MAP ID /<br>FOCUS MAP | SITE NAME            | ADDRESS              | DATABASE ACRONYMS                           | DIST (ft. & mi.)<br>DIRECTION |
|-----------------------|----------------------|----------------------|---|-------------------------------|
| Z129 / 8              |                      | 10216 FARNHAM DRIVE  | MD LEAD                                     | TP                            |
| AA130 / 8             | CHAMPLAIN BUILDING   | 6410 ROCKLEDGE DR    | MD OCPCASES, MD HIST UST                    | TP                            |
| AA131 / 8             | THE CHAMPLAIN BUILDI | 6410 ROCKLEDGE DRIVE | FINDS, ECHO                                 | TP                            |
| AA132 / 8             | FORMER CHAMPLAIN BLD | 6410 ROCKLEDGE DRIVE | MD UST, MD Financial Assurance              | TP                            |
| AB133 / 8             | THE CAMALIER BUILDIN | 10215 FERNWOOD ROAD  | FINDS, ECHO                                 | TP                            |
| AB134 / 8             | LABCORP BETHESDA - C | 10215 FERNWOOD RD    | MD ASBESTOS                                 | TP                            |
| AB135 / 8             |                      | 10215 FERNWOOD RD    | ERNS  | TP                            |
| Z136 / 8              |                      | 10221 FARNHAM DRIVE  | MD LEAD                                     | TP                            |
| Z137 / 8              |                      | 10217 FARNHAM DRIVE  | MD LEAD                                     | TP                            |
| 138 / 8               |                      | 6005 BERKSHIRE DRIVE | MD LEAD                                     | TP                            |
| 139 / 8               |                      | 10133 ASHBURTON LANE | MD LEAD                                     | TP                            |
| 140 / 8               |                      | 10211 DICKENS COURT  | MD LEAD                                     | TP                            |
| 141 / 8               |                      | 6025 BERKSHIRE DRIVE | MD LEAD                                     | TP                            |
| 142 / 8               | THE CHAMPLAIN BUILDI | 6401 ROCKLEDGE DRIVE | FINDS                                       | TP                            |
| 143 / 8               | MONT. CO. GOV. 6400  | 6400 DEMOCRACY BOULE | US AIRS, FINDS, ECHO                        | TP                            |
| 144 / 8               |                      | 10200 OLD GEORGETOWN | MD LEAD                                     | TP                            |
| AC145 / 8             |                      | 10202 FLEMING AVE    | MD LEAD                                     | TP                            |
| AD146 / 8             | DEMOCRACY PLAZA II   | 6707 DEMOCRACY BLVD. | FINDS, ECHO                                 | TP                            |
| AD147 / 8             | DEMOCRACY PLAZA II   | 6707 DEMOCRACY BLVD. | MD OCPCASES, MD UST, MD Financial Assura... | TP                            |
| AE148 / 8             | CVS PHARMACY 1475    | 10233 OLD GEORGETOWN | RCRA-SQG, FINDS, ECHO                       | TP                            |
| AE149 / 8             | CVS PHARMACY #1475   | 10233 OLD GEORGETOWN | PA MANIFEST                                 | TP                            |
| AE150 / 8             | CVS #01475           | 10233 OLD GEORGETOWN | MD MANIFEST                                 | TP                            |
| AE151 / 8             | STA BRITE            | 10221 OLD GEORGETOWN | RCRA NonGen / NLR                           | TP                            |
| AE152 / 8             | STA-BRITE CLEANING C | 10221 OLD GEORGETOWN | EDR Hist Cleaner                            | TP                            |
| AE153 / 8             | WILDWOOD SUPER CLNRS | 10221 OLD GEORGETOWN | RCRA-SQG                                    | TP                            |
| AE154 / 8             | WILDWOOD SUPER CLEAN | 10221A OLD GEORGETOW | MD DRYCLEANERS                              | TP                            |
| AE155 / 8             | WILDWOOD SUPER CLEAN | 10221A OLD GEORGETOW | FINDS, ECHO                                 | TP                            |
| AE156 / 8             | MIXT GREENS          | 10219 OLD GEORGETOWN | FINDS                                       | TP                            |
| AF157 / 8             |                      | 10034 CLUE DRIVE     | MD LEAD                                     | TP                            |
| AC158 / 8             |                      | 5601 GROSVENOR LANE  | MD LEAD                                     | TP                            |
| AC159 / 8             |                      | 5603 GROSVENOR LANE  | MD LEAD                                     | TP                            |
| 160 / 8               |                      | 10200 HATHERLEIGH DR | MD LEAD                                     | TP                            |
| AF161 / 8             |                      | 10032 SINNOTT DRIVE  | MD LEAD                                     | TP                            |
| AG162 / 8             |                      | 6312 BELLS MILL ROAD | MD LEAD                                     | TP                            |
| AF163 / 8             |                      | 10029 CLUE DRIVE     | MD LEAD                                     | TP                            |
| AH164 / 8             | GROSVENOR HEALTH CAR | 5721 GROSVENOR LN    | MD HIST UST                                 | TP                            |
| AH165 / 8             | GROSVENOR HEALTH CAR | 5721 GROSVENOR LANE  | MD OCPCASES                                 | TP                            |
| AH166 / 8             | MARINER HEALTH OF BE | 5721 GROSVENOR LANE  | MD UST, MD Financial Assurance              | TP                            |
| AF167 / 8             |                      | 10030 SINNOTT DRIVE  | MD LEAD                                     | TP                            |

# MAPPED SITES SUMMARY - FOCUS MAP 8

Target Property:  
I-495/I-270  
ROCKVILLE, MD 20850

| MAP ID /<br>FOCUS MAP | SITE NAME            | ADDRESS              | DATABASE ACRONYMS                           | DIST (ft. & mi.)<br>DIRECTION |
|-----------------------|----------------------|----------------------|---|-------------------------------|
| AI168 / 8             |                      | 6037 GROSVENOR LANE  | MD LEAD                                     | TP                            |
| 169 / 8               |                      | 6408 BELLS MILL ROAD | MD LEAD                                     | TP                            |
| AF170 / 8             |                      | 10027 CLUE DR        | MD LEAD                                     | TP                            |
| AG171 / 8             |                      | 10026 SINNOTT DRIVE  | MD LEAD                                     | TP                            |
| AJ172 / 8             | SUN DEMOLITION @ GRO | 5430 GROSVENOR LANE  | FINDS                                       | TP                            |
| AJ173 / 8             | SUN DEMOLITION @ GRO | 5430 GROSVENOR LANE  | MD LEAD, MD NPDES                           | TP                            |
| AJ174 / 8             |                      | 5420 GROSVENOR LANE  | MD LEAD                                     | TP                            |
| AJ175 / 8             | SOCIETY OF AMERICAN  | 5400 GROSVENOR LN    | MD HIST UST                                 | TP                            |
| AJ176 / 8             | SOCIETY OF FORESTERS | 5400 GROSVENOR LANE  | MD OCPCASES                                 | TP                            |
| AJ177 / 8             | GROSVENOR HEIGHTS    | 5400 GROSVENOR LANE  | MD UST, MD Financial Assurance              | TP                            |
| AJ178 / 8             | GROSVENOR HEIGHTS    | 5400 GROSVENOR LANE  | MD OCPCASES                                 | TP                            |
| AK179 / 8             | WILDWOOD CO.(GLC #06 | 5704 GROSVENOR LN    | MD HIST UST                                 | TP                            |
| AK180 / 8             | VERIZON MARYLAND INC | 5704 GROSVENOR ROAD  | FINDS                                       | TP                            |
| AK181 / 8             | VERIZON COMMUNICATIO | 5704 GROSVENOR LANE  | MD OCPCASES, MD UST, MD Financial Assura... | TP                            |
| AK182 / 8             | C & P TELEPHONE / WI | 5704 GROSVENOR LANE  | MD OCPCASES                                 | TP                            |
| AH183 / 8             |                      | 5712 GROSVENOR LANE  | MD LEAD                                     | TP                            |
| 184 / 8               |                      | 5816 GROSVENOR LANE  | MD LEAD                                     | TP                            |
| AL185 / 8             |                      | 10122 ASHBURTON LANE | MD LEAD                                     | TP                            |
| 186 / 8               |                      | 6000 GROSVENOR LANE  | MD LEAD                                     | TP                            |
| AI187 / 8             | BASEMENT O&M WORK ST | 6030 GROSVENOR LN    | MD ASBESTOS                                 | TP                            |
| AM188 / 8             | MARRIOTT SUITES BETH | 6711 DEMOCRACY BLVD  | RCRA-VSQG, FINDS, ECHO                      | TP                            |
| AM189 / 8             | MARRIOTT SUITES BETH | 6711 DEMOCRACY BLVD  | MD HIST UST                                 | TP                            |
| AM190 / 8             | BETHESDA MARRIOTT SU | 6711 DEMOCRACY BLVD  | MD OCPCASES                                 | TP                            |
| AM191 / 8             | BETHESDA MARRIOTT SU | 6711 DEMOCRACY BOULE | MD UST, MD Financial Assurance              | TP                            |
| AL192 / 8             |                      | 10120 ASHBURTON LANE | MD LEAD                                     | TP                            |
| AN193 / 8             |                      | 6530 DEMOCRACY BLVD  | HMIRS                                       | TP                            |
| AN194 / 8             | FERNWOOD NURSING CEN | 6530 DEMOCRACY BOULE | US AIRS, FINDS, ECHO                        | TP                            |
| AN195 / 8             | FERNWOOD RETIREMENT  | 6530 DEMOCRACY BLVD  | MD OCPCASES, MD HIST UST                    | TP                            |
| AN196 / 8             | MANORCARE FERNWOOD   | 6530 DEMOCRACY BOULE | MD UST, MD Financial Assurance              | TP                            |
| AO197 / 8             |                      | 6414 WINNEPEG ROAD   | MD LEAD                                     | TP                            |
| AP198 / 8             |                      | 10110 DICKENS AVE    | MD LEAD                                     | TP                            |
| AP199 / 8             |                      | 10110 DICKENS AVENU  | MD LEAD                                     | TP                            |
| AQ200 / 8             |                      | 6403 WINNEPEG ROAD   | MD LEAD                                     | TP                            |
| AR201 / 8             |                      | 10027 SINNOTT DRIVE  | MD LEAD                                     | TP                            |
| AO202 / 8             |                      | 6410 WINNEPEG RD     | MD LEAD                                     | TP                            |
| AS203 / 8             |                      | 10117 ASHBURTON LANE | MD LEAD                                     | TP                            |
| AT204 / 8             | OLD DOMINION CLEANER | 6701 DEMOCRACY BLVD  | EDR Hist Cleaner                            | TP                            |
| AT205 / 8             | DEMOCRACY PLAZA I    | 6701 DEMOCRACY BLVD  | MD OCPCASES, MD HIST UST                    | TP                            |
| AT206 / 8             | DEMOCRACY PLAZA I    | 6701 DEMOCRACY BOULE | FINDS, ECHO                                 | TP                            |



# MAPPED SITES SUMMARY - FOCUS MAP 8

Target Property:  
I-495/I-270  
ROCKVILLE, MD 20850

| MAP ID /<br>FOCUS MAP | SITE NAME            | ADDRESS              | DATABASE ACRONYMS              | DIST (ft. & mi.)<br>DIRECTION |
|-----------------------|----------------------|----------------------|--------------------------------|-------------------------------|
| AT207 / 8             | DEMOCRACY PLAZA I    | 6701 DEMOCRACY BLVD. | MD UST, MD Financial Assurance | TP                            |
| AO208 / 8             |                      | 6408 WINNEPEG ROAD   | MD LEAD                        | TP                            |
| AU209 / 8             |                      | 10107 EDWARD AVENU   | MD LEAD                        | TP                            |
| AQ210 / 8             |                      | 6406 WINNEPES RD     | MD LEAD                        | TP                            |
| AU211 / 8             |                      | 10106 EDWARD AVE     | MD LEAD                        | TP                            |
| AQ212 / 8             |                      | 6404 WINNEPEG ROAD   | MD LEAD                        | TP                            |
| AO213 / 8             |                      | 6419 TISDALE TERR    | MD LEAD                        | TP                            |
| AU214 / 8             |                      | 10105 EDWARD AVE     | MD LEAD                        | TP                            |
| 215 / 8               | DEMOCRACY PLAZA      | 6705 DEMOCRACY BOULE | MD HIST UST                    | TP                            |
| AV216 / 8             |                      | 6421 TISDALE TERRA   | MD LEAD                        | TP                            |
| AV217 / 8             |                      | 6421 TISDALE TERR    | MD LEAD                        | TP                            |
| AP218 / 8             |                      | 10104 DICKENS AVE    | MD LEAD                        | TP                            |
| AQ219 / 8             |                      | 10014 MONTAUK AVE    | MD LEAD                        | TP                            |
| 220 / 8               |                      | 10015 CLUE DRIVE     | MD LEAD                        | TP                            |
| AW221 / 8             | LONE OAK MONTESSORY  | 10100 OLD GORGETOWN  | FINDS                          | TP                            |
| AW222 / 8             | OLD GEORGETOWN MEWS  | 10100 OLD GEORGETOWN | MD OCPCASES                    | TP                            |
| AS223 / 8             |                      | 10113 ASHBURTON LANE | MD LEAD                        | TP                            |
| AU224 / 8             |                      | 10103 EDWARD AVE     | MD LEAD                        | TP                            |
| AR225 / 8             |                      | 10021 SINNOTT DR     | MD LEAD                        | TP                            |
| AX226 / 8             |                      | 10102 DICKENS AVENU  | MD LEAD                        | TP                            |
| AX227 / 8             |                      | 10102 DICKENS AVE    | MD LEAD                        | TP                            |
| AY228 / 8             |                      | 10017 MONTAUK AVE    | MD LEAD                        | TP                            |
| 229 / 8               |                      | 10014 CLUE COURT     | MD LEAD                        | TP                            |
| 230 / 8               |                      | 6409 TISDALE TERR    | MD LEAD                        | TP                            |
| AZ231 / 8             |                      | 10100 EDWARD AVE     | MD LEAD                        | TP                            |
| BA232 / 8             |                      | 10101 BROAD ST       | MD LEAD                        | TP                            |
| AY233 / 8             |                      | 10010 MONTAUK AVE    | MD LEAD                        | TP                            |
| 234 / 8               |                      | 5809 GREENLAWN DRIVE | MD LEAD                        | TP                            |
| BB235 / 8             |                      | 6521 WINNEPEG ROAD   | MD LEAD                        | TP                            |
| AY236 / 8             |                      | 10012 SINNOTT DRIVE  | MD LEAD                        | TP                            |
| BC237 / 8             |                      | 5821 GREENLAWN DRIVE | MD LEAD                        | TP                            |
| AY238 / 8             |                      | 10013 MONTAUK AVE    | MD LEAD                        | TP                            |
| AV239 / 8             |                      | 10005 MAYFIELD DRIVE | MD LEAD                        | TP                            |
| BD240 / 8             |                      | 10004 MAYFIELD DR    | MD LEAD                        | TP                            |
| BE241 / 8             |                      | 5903 GREENLAWN DR    | MD LEAD                        | TP                            |
| BB242 / 8             | BETHESDA UNITED CHUR | 10110 FERNWOOD ROAD  | US AIRS, FINDS, ECHO           | TP                            |
| BF243 / 8             |                      | 10012 FLEMING AVE    | MD LEAD                        | TP                            |
| AZ244 / 8             |                      | 10012 EDWARD AVENU   | MD LEAD                        | TP                            |
| BG245 / 8             | BETHESDA FIRE DEPART | 6700 DEMOCRACY BLVD  | MD OCPCASES, MD HIST UST       | TP                            |

# MAPPED SITES SUMMARY - FOCUS MAP 8

Target Property:  
I-495/I-270  
ROCKVILLE, MD 20850

| MAP ID /<br>FOCUS MAP | SITE NAME            | ADDRESS              | DATABASE ACRONYMS              | DIST (ft. & mi.)<br>DIRECTION |
|-----------------------|----------------------|----------------------|--------------------------------|-------------------------------|
| BG246 / 8             | BETHESDA FIRE DEPART | 6700 DEMOCRACY BOULE | US AIRS, FINDS, ECHO           | TP                            |
| BG247 / 8             | BETHESDA FIRE DEPT # | 6700 DEMOCRACY BLVD  | MD OCPCASES                    | TP                            |
| BG248 / 8             | BETHESDA FIRE DEPT.  | 6700 DEMOCRACY BOULE | MD UST, MD Financial Assurance | TP                            |
| BH249 / 8             | GLENBROOK NURSERY SC | 10010 FERNWOOD DR    | FTTS, HIST FTTS                | TP                            |
| BH250 / 8             | GLENBROOK NURSERY SC | 10010 FERNWOOD ROAD  | FINDS                          | TP                            |
| BH251 / 8             | CHURCH OF CHRIST     | 10010 FERNWOOD ROAD  | MD ASBESTOS                    | TP                            |
| BA252 / 8             |                      | 10008 BROAD ST       | MD LEAD                        | TP                            |
| BI253 / 8             |                      | 10009 MONTAUK AVE    | MD LEAD                        | TP                            |
| BC254 / 8             |                      | 5816 GREENLAWN DRIVE | MD LEAD                        | TP                            |
| BF255 / 8             |                      | 10008 FLEMING AVE    | MD LEAD                        | TP                            |
| BJ256 / 8             |                      | 10010 DICKENS AVE    | MD LEAD                        | TP                            |
| BK257 / 8             |                      | 10011 HURST ST       | MD LEAD                        | TP                            |
| BJ258 / 8             |                      | 10009 DICKENS AVE    | MD LEAD                        | TP                            |
| 259 / 8               | WASHINGTON GAS       | 5914 GREENLAWN DRIVE | PA MANIFEST                    | TP                            |
| BD260 / 8             |                      | 6501 LONE OAK DRIVE  | MD LEAD                        | TP                            |
| BL261 / 8             |                      | 6413 LONE OAK DR     | MD LEAD                        | TP                            |
| BE262 / 8             |                      | 5904 GREENLAWN DR    | MD LEAD                        | TP                            |
| BK263 / 8             |                      | 10009 HU RST ST      | MD LEAD                        | TP                            |
| 264 / 8               |                      | 10007 BROAD ST       | MD LEAD                        | TP                            |
| BL265 / 8             |                      | 6409 LONE OAK DR     | MD LEAD                        | TP                            |
| BI266 / 8             |                      | 10005 MONTAUK AVE    | MD LEAD                        | TP                            |
| BM267 / 8             |                      | 10004 FLEMING AVE    | MD LEAD                        | TP                            |
| BL268 / 8             |                      | 6407 LONE OAK DR     | MD LEAD                        | TP                            |
| BK269 / 8             |                      | 10007 HURST ST       | MD LEAD                        | TP                            |
| BK270 / 8             |                      | 10006 HURST ST       | MD LEAD                        | TP                            |
| BN271 / 8             | T H ENTERPRISES INC  | 6515 LONE OAK DR     | EDR Hist Cleaner               | TP                            |
| BO272 / 8             |                      | 6405 LONE OAK DRIVE  | MD LEAD                        | TP                            |
| 273 / 8               |                      | 6107 LONE OAK DRIVE  | MD LEAD                        | TP                            |
| BM274 / 8             | OSBORNE WILLIAM G    | 10002 FLEMING AVE    | EDR Hist Cleaner               | TP                            |
| BM275 / 8             |                      | 10002 FLEMING AVE    | MD LEAD                        | TP                            |
| BI276 / 8             |                      | 10003 MONTAUK AVE    | MD LEAD                        | TP                            |
| 277 / 8               |                      | 10003 DICKENS AVE    | MD LEAD                        | TP                            |
| 278 / 8               |                      | 6305 LONE OAK DRIVE  | MD LEAD                        | TP                            |
| BP279 / 8             |                      | 6219 LONE OAK DR     | MD LEAD                        | TP                            |
| BP280 / 8             |                      | 6209 LONE OAK DRIVE  | MD LEAD                        | TP                            |
| 281 / 8               |                      | 6201 LONE OAK DRIVE  | MD LEAD                        | TP                            |
| BQ282 / 8             |                      | 10002 FERNWOOD ROAD  | MD LEAD                        | TP                            |
| BQ283 / 8             |                      | 10003 FERNWOOD ROAD  | MD LEAD                        | TP                            |
| BN284 / 8             |                      | 6519 LONE OAK DRIVE  | MD LEAD                        | TP                            |

# MAPPED SITES SUMMARY - FOCUS MAP 8

Target Property:  
I-495/I-270  
ROCKVILLE, MD 20850

| MAP ID /<br>FOCUS MAP | SITE NAME      | ADDRESS              | DATABASE ACRONYMS | DIST (ft. & mi.)<br>DIRECTION |
|-----------------------|----------------|----------------------|-------------------|-------------------------------|
| BR285 / 8             |                | 9950 MAYFIELD DR     | MD LEAD           | TP                            |
| BL286 / 8             |                | 9939 MAYFIELD DRIVE  | MD LEAD           | TP                            |
| BS287 / 8             |                | 6315 LONE OAK DR     | MD LEAD           | TP                            |
| BS288 / 8             |                | 6315 LONE OAK DRIVE  | MD LEAD           | TP                            |
| BO289 / 8             |                | 6408 LONE OAK DRIVE  | MD LEAD           | TP                            |
| BT290 / 8             |                | 9915 INGLEMERE DRIVE | MD LEAD           | TP                            |
| 291 / 8               |                | 5801 LONE OAK DRIVE  | MD LEAD           | TP                            |
| BT292 / 8             |                | 6607 LONE OAK DRIVE  | MD LEAD           | TP                            |
| BR293 / 8             |                | 9946 MAYFIELD DRIVE  | MD LEAD           | TP                            |
| BO294 / 8             |                | 6404 LONE OAK DRIVE  | MD LEAD           | TP                            |
| BU295 / 8             |                | 10007 BELHAVEN RD    | MD LEAD           | TP                            |
| BU296 / 8             |                | 10007 BELHAVEN ROAD  | MD LEAD           | TP                            |
| BP297 / 8             |                | 6224 LONE OAK DR     | MD LEAD           | TP                            |
| BP298 / 8             |                | 6208 LONE OAK DRIVE  | MD LEAD           | TP                            |
| 299 / 8               |                | 9915 HOLMHURST ROAD  | MD LEAD           | TP                            |
| BU300 / 8             | PEPCO SPILL    | 10000 OLD GEORGETOWN | MD OCPCASES       | TP                            |
| BV301 / 8             |                | 6402 LONE OAK DRIVE  | MD LEAD           | TP                            |
| BQ302 / 8             |                | 6601 LONE OAK DR     | MD LEAD           | TP                            |
| BW303 / 8             |                | 5905 LONE OAK DRIVE  | MD LEAD           | TP                            |
| BW304 / 8             |                | 5907 LONE OAK        | FINDS             | TP                            |
| 305 / 8               |                | 5913 LONE OAK DRIVE  | MD LEAD           | TP                            |
| 306 / 8               |                | 6712 SURREYWOOD LANE | MD LEAD           | TP                            |
| BX307 / 8             |                | 5700 LONE OAK DR     | MD LEAD           | TP                            |
| 308 / 8               |                | 5706 LONE OAK DRIVE  | MD LEAD           | TP                            |
| 309 / 8               |                | 9924 POMONA DRIVE    | MD LEAD           | TP                            |
| 310 / 8               |                | 9927 JULLIARD DRIVE  | MD LEAD           | TP                            |
| BY311 / 8             |                | 5810 LONE OAK RD     | MD LEAD           | TP                            |
| BY312 / 8             |                | 5810 LANE OAK RD     | MD LEAD           | TP                            |
| BY313 / 8             |                | 5810 LONE OAK DRIVE  | MD LEAD           | TP                            |
| BZ314 / 8             |                | 9940 MAYFIELD DRIVE  | MD LEAD           | TP                            |
| CA315 / 8             |                | 6424 CAMROSE TERR    | MD LEAD           | TP                            |
| BX316 / 8             |                | 9924 DICKENS AVE     | MD LEAD           | TP                            |
| 317 / 8               | RUSSELL STRAND | 6758 SURREYWOOD LANE | MD OCPCASES       | TP                            |
| 318 / 8               |                | 9930 FLEMING AVE     | MD LEAD           | TP                            |
| CB319 / 8             |                | 6611 LONE OAK DRIVE  | MD LEAD           | TP                            |
| CA320 / 8             |                | 6422 CAMROSE TERRA   | MD LEAD           | TP                            |
| CC321 / 8             |                | 9919 OLD GEORGETOWN  | MD LEAD           | TP                            |
| BV322 / 8             |                | 9914 MONTAUK AVE     | MD LEAD           | TP                            |
| BZ323 / 8             |                | 9909 HOLMHURST ROAD  | MD LEAD           | TP                            |

# MAPPED SITES SUMMARY - FOCUS MAP 8

Target Property:  
I-495/I-270  
ROCKVILLE, MD 20850

| MAP ID /<br>FOCUS MAP | SITE NAME            | ADDRESS              | DATABASE ACRONYMS                           | DIST (ft. & mi.)<br>DIRECTION |
|-----------------------|----------------------|----------------------|---|-------------------------------|
| CB324 / 8             |                      | 9909 INGLEMER DRIVE  | MD LEAD                                     | TP                            |
| 325 / 8               |                      | 9908 HURST ST        | MD LEAD                                     | TP                            |
| 326 / 8               | CORVELLI VINCENT     | 9904 BROAD ST        | EDR Hist Cleaner                            | TP                            |
| 327 / 8               |                      | 9917 MOUNTAUK AVE    | MD LEAD                                     | TP                            |
| 328 / 8               | ROTHWELL RESIDENCE   | 6782 SURRYWOOD LANE  | MD OCPCASES                                 | TP                            |
| CD329 / 8             | ASHBURTON ELEMENTARY | 6314 LONE OAK DR     | MD OCPCASES                                 | TP                            |
| CD330 / 8             | ASHBURTON ELEMENTARY | 6314 LONE OAK DR     | MD HIST UST                                 | TP                            |
| CD331 / 8             | ASHBURTON ELEMENTARY | 6314 LONE OAK DRIVE  | MD UST, US AIRS, FINDS, ECHO, MD Financi... | TP                            |
| CC332 / 8             |                      | 9917 OLD GEORGETOWN  | MD LEAD                                     | TP                            |
| CA333 / 8             |                      | 9927 MAYFIELD DRIVE  | MD LEAD                                     | TP                            |
| CA334 / 8             |                      | 9927 MAYFIELD DRIVE  | MD LEAD                                     | TP                            |
| CE335 / 8             |                      | 9919 JULLIARD DRIVE  | MD LEAD                                     | TP                            |
| CF336 / 8             |                      | 9915 ASHBURTON LANE  | MD LEAD                                     | TP                            |
| CF337 / 8             |                      | 9917 MARQUETTE DRIVE | MD LEAD                                     | TP                            |
| CF338 / 8             |                      | 9915 MARQUETTE DRIVE | MD LEAD                                     | TP                            |
| 339 / 8               |                      | 6807 BUTTERMERE LANE | MD LEAD                                     | TP                            |
| 340 / 8               |                      | 5817 KINGSWOOD RD    | MD LEAD                                     | TP                            |
| CE341 / 8             |                      | 9917 JULLIARD DR     | MD LEAD                                     | TP                            |
| 342 / 8               |                      | 9909 BELHAVEN ROAD   | MD LEAD                                     | TP                            |
| CG343 / 8             |                      | 5907 KINGSWOOD ROAD  | MD LEAD                                     | TP                            |
| CH344 / 8             |                      | 9923 MAYFIELD DR     | MD LEAD                                     | TP                            |
| 345 / 8               |                      | 9912 DICKENS AVE     | MD LEAD                                     | TP                            |
| 346 / 8               |                      | 9916 EDWARD AVE      | MD LEAD                                     | TP                            |
| CG347 / 8             |                      | 5911 KINGSWOOD RD    | MD LEAD                                     | TP                            |
| CG348 / 8             |                      | 5911 KINGSWOOD ROAD  | MD LEAD                                     | TP                            |
| 349 / 8               |                      | 6708 BUTTERMERE LANE | MD LEAD                                     | TP                            |
| 350 / 8               |                      | 9918 FLEMING AVE     | MD LEAD                                     | TP                            |
| CF351 / 8             |                      | 9918 MARQUETTE DRIVE | MD LEAD                                     | TP                            |
| CH352 / 8             |                      | 6412 CAMROSE TERR    | MD LEAD                                     | TP                            |
| 353 / 8               |                      | 9912 POMONA DRIVE    | MD LEAD                                     | TP                            |
| CI354 / 8             |                      | 9901 FERNWOOD ROAD   | MD LEAD                                     | TP                            |
| CJ355 / 8             |                      | 6405 CAMROSE TERRA   | MD LEAD                                     | TP                            |
| CJ356 / 8             |                      | 6405 COMRASE TERR    | MD LEAD                                     | TP                            |
| CJ357 / 8             |                      | 6405 CAMROSE TERR    | MD LEAD                                     | TP                            |
| CH358 / 8             |                      | 9917 MAYFIELD DRIVE  | MD LEAD                                     | TP                            |
| 359 / 8               |                      | 6709 GREYSWOOD ROAD  | MD LEAD                                     | TP                            |
| 360 / 8               |                      | 5714 KINGSWOOD ROAD  | MD LEAD                                     | TP                            |
| 361 / 8               |                      | 9913 DICKENS AVE     | MD LEAD                                     | TP                            |
| 362 / 8               |                      | 5914 KINGSWOOD ROAD  | MD LEAD                                     | TP                            |

# MAPPED SITES SUMMARY - FOCUS MAP 8

Target Property:  
I-495/I-270  
ROCKVILLE, MD 20850

| MAP ID /<br>FOCUS MAP | SITE NAME | ADDRESS              | DATABASE ACRONYMS | DIST (ft. & mi.)<br>DIRECTION |
|-----------------------|-----------|----------------------|-------------------|-------------------------------|
| CK363 / 8             |           | 6614 GREYSWOOD RD    | MD LEAD           | TP                            |
| CL364 / 8             |           | 9915 MAYFIELD DRIVE  | MD LEAD           | TP                            |
| CK365 / 8             |           | 9821 INGLEMERE DRIVE | MD LEAD           | TP                            |
| 366 / 8               |           | 6809 GREYSWOOD RD    | MD LEAD           | TP                            |
| CI367 / 8             |           | 9821 FERNWOOD RD     | MD LEAD           | TP                            |
| CM368 / 8             |           | 9906 ASHBURTON LANE  | MD LEAD           | TP                            |
| CN369 / 8             |           | 6402 CAMROSE TERR    | MD LEAD           | TP                            |
| CL370 / 8             |           | 9911 MAYFIELD DRIVE  | MD LEAD           | TP                            |
| CO371 / 8             |           | 9804 BROAD ST        | MD LEAD           | TP                            |
| CN372 / 8             |           | 9810 MONTAUK AVE     | MD LEAD           | TP                            |
| 373 / 8               |           | 9810 HOLMHURST ROAD  | MD LEAD           | TP                            |
| 374 / 8               |           | 9927 BRIXTON LANE    | MD LEAD           | TP                            |
| CM375 / 8             |           | 9905 POMONA DRIVE    | MD LEAD           | TP                            |
| 376 / 8               |           | 5706 KINGSWOOD ROAD  | MD LEAD           | TP                            |
| CL377 / 8             |           | 9909 MAYFIELD DRIVE  | MD LEAD           | TP                            |
| CP378 / 8             |           | 9901 EDWARD AVE      | MD LEAD           | TP                            |
| CO379 / 8             |           | 9807 BROAD ST        | MD LEAD           | TP                            |
| CQ380 / 8             |           | 9904 HARROGATE ROAD  | MD LEAD           | TP                            |
| CN381 / 8             |           | 9905 MAYFIELD DRIVE  | MD LEAD           | TP                            |
| 382 / 8               |           | 9840 BELLHAVEN ROAD  | MD LEAD           | TP                            |
| 383 / 8               |           | 5904 JARVIS LANE     | MD LEAD           | TP                            |
| CR384 / 8             |           | 9815 INGLEMERE DR    | MD LEAD           | TP                            |
| CO385 / 8             |           | 9802 BROAD ST        | MD LEAD           | TP                            |
| CQ386 / 8             |           | 9902 HARRGATE ROAD   | MD LEAD           | TP                            |
| CR387 / 8             |           | 9820 INGLEMERE DR    | MD LEAD           | TP                            |
| CS388 / 8             |           | 9900 ASHBURTON LN    | MD LEAD           | TP                            |
| CS389 / 8             |           | 9900 ASHBURTON LANE  | MD LEAD           | TP                            |
| CP390 / 8             |           | 9907 FLEMING AVE     | MD LEAD           | TP                            |
| CS391 / 8             |           | 6203 CARNEGIE DRIVE  | MD LEAD           | TP                            |
| CT392 / 8             |           | 6303 CARNEGIE DRIVE  | MD LEAD           | TP                            |
| CU393 / 8             |           | 9805 HOLMHURST ROAD  | MD LEAD           | TP                            |
| CV394 / 8             |           | 6315 CARNEGIE DR     | MD LEAD           | TP                            |
| 395 / 8               |           | 9806 RALEIGH TAVERN  | MD LEAD           | TP                            |
| CU396 / 8             |           | 9803 HOLMHURST ROAD  | MD LEAD           | TP                            |
| 397 / 8               |           | 5913 IPSWICH ROAD    | MD LEAD           | TP                            |
| CW398 / 8             |           | 5810 IPSWICH ROAD    | MD LEAD           | TP                            |
| CX399 / 8             |           | 9802 MONTAUK AVE     | MD LEAD           | TP                            |
| CT400 / 8             |           | 6304 CARNEGIE DR     | MD LEAD           | TP                            |
| CY401 / 8             |           | 6411 STONEHAM ROAD   | MD LEAD           | TP                            |



# MAPPED SITES SUMMARY - FOCUS MAP 8

Target Property:  
I-495/I-270  
ROCKVILLE, MD 20850

| MAP ID /<br>FOCUS MAP | SITE NAME            | ADDRESS              | DATABASE ACRONYMS | DIST (ft. & mi.)<br>DIRECTION |
|-----------------------|----------------------|----------------------|-------------------|-------------------------------|
| CY402 / 8             |                      | 6409 STONEHAM ROAD   | MD LEAD           | TP                            |
| CZ403 / 8             |                      | 9807 ASHBURTON LANE  | MD LEAD           | TP                            |
| CV404 / 8             |                      | 6316 CARNEGIE DR     | MD LEAD           | TP                            |
| CX405 / 8             |                      | 6405 STONEHAM ROAD   | MD LEAD           | TP                            |
| CX406 / 8             |                      | 9803 MONTAUK AVE     | MD LEAD           | TP                            |
| CX407 / 8             | ANTOINETTE BOZIEVICH | 9803 MOUTACK AVE     | ICIS, FINDS, ECHO | TP                            |
| CW408 / 8             |                      | 5814 IPSWICH RD      | MD LEAD           | TP                            |
| CX409 / 8             |                      | 6401 STONEHAM ROAD   | MD LEAD           | TP                            |
| 410 / 8               |                      | 9828 BELHAVEN ROAD   | MD LEAD           | TP                            |
| CZ411 / 8             |                      | 9808 ASHBURTON LN    | MD LEAD           | TP                            |
| 412 / 8               |                      | 5822 IPSWICH RD      | MD LEAD           | TP                            |
| 413 / 8               |                      | 9922 BRIXTON LANE    | MD LEAD           | TP                            |
| CY414 / 8             |                      | 6410 STONEHAM ROAD   | MD LEAD           | TP                            |
| DA415 / 8             |                      | 9914 BRIXTON LANE    | MD LEAD           | TP                            |
| DA416 / 8             |                      | 9912 BRIXTON LANE    | MD LEAD           | TP                            |
| DB417 / 8             |                      | 9721 MONTAUK AVE.    | MD LEAD           | TP                            |
| 418 / 8               |                      | 6208 STONEHAM ROAD   | MD LEAD           | TP                            |
| DB419 / 8             | 9720 MONTAUK AVE.    | 9720 MONTAUK AVE.    | FTTS, HIST FTTS   | TP                            |
| DB420 / 8             | 9720 MONTAUK AVE.    | 9720 MONTAUK AVE.    | FINDS             | TP                            |
| DA421 / 8             |                      | 9720 CORKRAN LANE    | MD LEAD           | TP                            |
| 422 / 8               |                      | 9718 MONTAUK AVE     | MD LEAD           | TP                            |
| DB423 / 8             |                      | 9717 MONTAUK AVE     | MD LEAD           | TP                            |
| 424 / 8               |                      | 9718 HOLMHURST ROAD  | MD LEAD           | TP                            |
| 425 / 8               | HOWARD RUBIN         | 7209 GREENTREE RD    | MD OCPCASES       | TP                            |
| DC426 / 8             |                      | 6204 ROCKHURST DRIVE | MD LEAD           | TP                            |
| 427 / 8               |                      | 9801 BEL HAVEN ROAD  | MD LEAD           | TP                            |
| 428 / 8               | SPILL                | 495 & OLD GEORGETOWN | MD OCPCASES       | TP                            |
| 429 / 8               |                      | 9710 MONTAUK AVE     | MD LEAD           | TP                            |
| DD430 / 8             |                      | 9800 BRIXTON LANE    | MD LEAD           | TP                            |
| DE431 / 8             |                      | 9713 BRIXTON LANE    | MD LEAD           | TP                            |
| DC432 / 8             |                      | 9800 ASHBURTON LN    | MD LEAD           | TP                            |
| DF433 / 8             |                      | 9713 CORKRAN LN      | MD LEAD           | TP                            |
| 434 / 8               |                      | 9700 STONEHAM TERR   | MD LEAD           | TP                            |
| DE435 / 8             |                      | 9711 BRIXTON LANE    | MD LEAD           | TP                            |
| DG436 / 8             | HUE MACRELL RESIDENC | 7201 GRUBBY THICKET  | MD OCPCASES       | TP                            |
| DF437 / 8             |                      | 9712 CORKRAN LANE    | MD LEAD           | TP                            |
| DE438 / 8             |                      | 9710 BRIXTON LANE    | MD LEAD           | TP                            |
| DD439 / 8             |                      | 6601 TUSCULUM ROAD   | MD LEAD           | TP                            |
| 440 / 8               |                      | 6218 ROCKHURST RD    | MD LEAD           | TP                            |

# MAPPED SITES SUMMARY - FOCUS MAP 8

Target Property:  
I-495/I-270  
ROCKVILLE, MD 20850

| MAP ID /<br>FOCUS MAP | SITE NAME            | ADDRESS              | DATABASE ACRONYMS                           | DIST (ft. & mi.)<br>DIRECTION |
|-----------------------|----------------------|----------------------|---|-------------------------------|
| DH441 / 8             |                      | 9705 MONTAUK AVE     | MD LEAD                                     | TP                            |
| 442 / 8               |                      | 9709 FERNWOOD ROAD   | MD LEAD                                     | TP                            |
| DI443 / 8             |                      | 9710 HO LMHURST ROAD | MD LEAD                                     | TP                            |
| DG444 / 8             |                      | 7124 GREEN TREE ROAD | MD LEAD                                     | TP                            |
| DH445 / 8             |                      | 9700 MONTAUK AVE     | MD LEAD                                     | TP                            |
| DI446 / 8             |                      | 9707 BRIXTON LANE    | MD LEAD                                     | TP                            |
| 447 / 8               | AIN KIVIMAE RESIDENC | 7208 GRUBBY THICKET  | MD OCPCASES                                 | TP                            |
| DJ448 / 8             |                      | 6700 RENITA LANE     | MD LEAD                                     | TP                            |
| 449 / 8               |                      | 6302 ROCKHURST RD.   | MD LEAD                                     | TP                            |
| 450 / 8               |                      | 9705 BRIXTON LANE    | MD LEAD                                     | TP                            |
| DK451 / 8             | WMAL RADIO           | 7115 GREENTREE RD    | MD OCPCASES, MD HIST UST                    | TP                            |
| DK452 / 8             | WMAL-TRANSMITTER BLD | 7115 GREEN TREE RD   | MD ASBESTOS                                 | TP                            |
| DK453 / 8             | WMAL, INC.           | 7115 GREENTREE ROAD  | MD UST, MD Financial Assurance, MD MANIF... | TP                            |
| DJ454 / 8             |                      | 6702 RENITA LANE     | MD LEAD                                     | TP                            |
| 455 / 8               |                      | 6705 RENITA LN       | MD LEAD                                     | TP                            |
| 456 / 8               |                      | 9705 FERNWOOD ROAD   | MD LEAD                                     | TP                            |
| DL457 / 8             |                      | 6412 ROCKHURST RD    | MD LEAD                                     | TP                            |
| DM458 / 8             |                      | 6805 RENITA LANE     | MD LEAD                                     | TP                            |
| DL459 / 8             |                      | 6500 ROCKHURST ROAD  | MD LEAD                                     | TP                            |
| 460 / 8               |                      | 7201 BARNETT ROAD    | MD LEAD                                     | TP                            |
| DN461 / 8             |                      | 6712 RENITA LANE     | MD LEAD                                     | TP                            |
| DN462 / 8             |                      | 6716 RENITA LANE     | MD LEAD                                     | TP                            |
| 463 / 8               | ROCKHURST RD.-6508   | 6508 ROCKHURST RD.   | MD ASBESTOS                                 | TP                            |
| DM464 / 8             |                      | 6806 RENITA LA       | MD LEAD                                     | TP                            |
| DV489 / 8             |                      | 9627 SINGLETON DR    | MD LEAD                                     | 39 0.007 South                |
| DW491 / 8             | UNKNOWN SPILL        | MOTOR CITY DR & WEST | MD OCPCASES                                 | 47 0.009 West                 |
| 492 / 8               |                      | 9829 SINGLETON DRIVE | MD LEAD                                     | 49 0.009 SSE                  |
| DW495 / 8             | MONTGOMERY MALL TEXA | MONTGOMERY MALL      | EDR Hist Auto                               | 53 0.010 West                 |
| 504 / 8               | SUGERLAND TEXACO INC | 9801 SINGLETON DR    | EDR Hist Auto                               | 61 0.012 SSE                  |
| DV505 / 8             |                      | 9703 SINGLETON DRIVE | MD LEAD                                     | 64 0.012 South                |
| DZ506 / 8             |                      | 6421 EARLHAM DR      | MD LEAD                                     | 70 0.013 South                |
| 508 / 8               |                      | 7107 THOMAS BRANCH D | MD LEAD                                     | 79 0.015 WNW                  |
| 530 / 8               |                      | 9813 SINGLETON DR    | MD LEAD                                     | 96 0.018 SSE                  |
| DV532 / 8             |                      | 9625 SINGLETON DR    | MD LEAD                                     | 103 0.020 South               |
| 541 / 8               |                      | 10701 GLOXINIA DR MO | ERNS  | 121 0.023 North               |
| EH543 / 8             | MUNIZ RESIDENCE      | 6340 WINDERMERE CIRC | MD OCPCASES                                 | 124 0.023 NE                  |
| 556 / 8               | DANIEL MAHONEY RESID | 6204 CHARNWOOD DR    | MD OCPCASES                                 | 129 0.024 NNE                 |
| EL557 / 8             | MONTGOMERY MALL TEXA | 7101 DEMOCRACY BLVD  | EDR Hist Auto                               | 129 0.024 West                |
| EL558 / 8             | 20TH CENTURY CUSTOM  | 7101 DEMOCRACY BLVD  | EDR Hist Cleaner                            | 129 0.024 West                |

# MAPPED SITES SUMMARY - FOCUS MAP 8

## Target Property:

I-495/I-270

ROCKVILLE, MD 20850

| MAP ID /<br>FOCUS MAP | SITE NAME            | ADDRESS              | DATABASE ACRONYMS                         | DIST (ft. & mi.)<br>DIRECTION |       |       |
|-----------------------|----------------------|----------------------|---|-------------------------------|-------|-------|
| EL559 / 8             | GARFINCKELS/MONTGOME | 7101 DEMOCRACY BLVD  | MD OCPCASES                               | 129                           | 0.024 | West  |
| EL560 / 8             | GARFKINCKLES MONTGOM | 7101 DEMOCRACY BOULE | MD UST, MD Financial Assurance            | 129                           | 0.024 | West  |
| EL561 / 8             | SEPHORA USA 358      | 7101 DEMOCRACY BLVD  | FINDS                                     | 129                           | 0.024 | West  |
| EL562 / 8             | SEPHORA USA 358      | 7101 DEMOCRACY BLVD  | RCRA-SQG, PA MANIFEST                     | 129                           | 0.024 | West  |
| EL563 / 8             | SLADES RESTAURANT    | 7101 DEMOCRACY BOULE | FINDS                                     | 129                           | 0.024 | West  |
| EL564 / 8             | SEPHORA USA 358      | 7101 DEMOCRACY BLVD  | ECHO                                      | 129                           | 0.024 | West  |
| EL565 / 8             | MAGIC PAN RESTAURANT | 7101 DEMOCRACY BLVD  | MD HIST UST                               | 129                           | 0.024 | West  |
| EL566 / 8             | SEARS #1424          | 7103 DEMOCRACY BLVD. | MD MANIFEST                               | 133                           | 0.025 | West  |
| EL567 / 8             | SEARS #1424 / AUTO 6 | 7103 DEMOCRACY BLVD  | MD MANIFEST                               | 133                           | 0.025 | West  |
| EL568 / 8             | SEARS ROEBUCK AND CO | 7103 DEMOCRACY BOULE | MD UST, MD Financial Assurance            | 133                           | 0.025 | West  |
| EL569 / 8             | SEARS, ROEBUCK & CO  | 7103 DEMOCRACY BLVD  | MD OCPCASES                               | 133                           | 0.025 | West  |
| EL570 / 8             | SEARS ROEBUCK & CO 1 | 7103 DEMOCRACY BLVD  | PA MANIFEST                               | 133                           | 0.025 | West  |
| EL571 / 8             | SEARS ROEBUCK & CO N | 7103 DEMOCRACY BLVD  | PA MANIFEST                               | 133                           | 0.025 | West  |
| EL572 / 8             | SEARS ROEBUCK - 7103 | 7103 DEMOCRACY BOULE | US AIRS, FINDS, ECHO                      | 133                           | 0.025 | West  |
| EL573 / 8             | SEARS ROEBUCK & CO.  | 7103 DEMOCRACY BLVD  | MD HIST UST                               | 133                           | 0.025 | West  |
| 582 / 8               |                      | 6729 NEWBOLD DRIVE   | MD LEAD                                   | 148                           | 0.028 | South |
| 585 / 8               | OURISMAN FORD        | 10401 MOTOR CITY DR  | RCRA-SQG, MD OCPCASES, MD UST, MD HIST U. | 170                           | 0.032 | North |
| 599 / 8               | ELVIRA WILLIAMS      | 6324 WINDERMERE CIRC | MD OCPCASES                               | 176                           | 0.033 | North |
| 612 / 8               |                      | 7213 LONGWOOD DR     | MD LEAD                                   | 188                           | 0.036 | SE    |
| EV619 / 8             |                      | 9702 SINGLETON DRIVE | MD LEAD                                   | 199                           | 0.038 | SSW   |
| 626 / 8               | GROSVENOR PARK APTS  | 10201 GROSVENOR LANE | MD OCPCASES, MD LEAD                      | 206                           | 0.039 | NE    |
| EV628 / 8             |                      | 9706 SINGLETON DRIVE | MD LEAD                                   | 207                           | 0.039 | South |
| EH629 / 8             | HERITAGE WALK (WINDM | 6360 WINDMERE CIRCLE | FINDS, ECHO                               | 209                           | 0.040 | North |
| EV630 / 8             |                      | 9704 SINGLETON DR    | MD LEAD                                   | 209                           | 0.040 | South |
| 632 / 8               | HI-RISE WINDOWS INC  | 10411 MOTOR CITY DRI | FINDS                                     | 211                           | 0.040 | West  |
| EL641 / 8             | NORDSTRON #623       | 7111 DEMOCRACY BLVD  | MD MANIFEST                               | 216                           | 0.041 | West  |
| EL642 / 8             | NORDSTROM INC, 623   | 7111 DEMOCRACY BLVD  | RCRA-SQG                                  | 216                           | 0.041 | West  |
| EL643 / 8             | NORDSTROM INC, 623   | 7111 DEMOCRACY BLVD  | ECHO                                      | 216                           | 0.041 | West  |
| EL644 / 8             | NORDSTROM INC, 623   | 7111 DEMOCRACY BLVD  | FINDS                                     | 216                           | 0.041 | West  |
| 645 / 8               | OLD GEORGETOWN CLUB  | 9600 FERNWOOD ROAD   | FINDS, ECHO                               | 216                           | 0.041 | South |
| 655 / 8               |                      | 9607 SINGLETON DR    | MD LEAD                                   | 227                           | 0.043 | South |
| FB660 / 8             |                      | 9614 SINGLETON       | MD LEAD                                   | 238                           | 0.045 | SSW   |
| FB661 / 8             |                      | 9616 SINGLETON DRIVE | MD LEAD                                   | 238                           | 0.045 | SSW   |
| FB662 / 8             |                      | 9616 SINGLETON DRIVE | MD LEAD                                   | 238                           | 0.045 | SSW   |
| DZ664 / 8             |                      | 9528 STARMONT ROAD   | MD LEAD                                   | 240                           | 0.045 | South |
| 668 / 8               | GRIFFITH CONSUMERS - | 7207 THOMAS BRANCH D | MD OCPCASES                               | 243                           | 0.046 | NNW   |
| 708 / 8               | PETER BLACK RESIDENC | 10805 MAZWOOD PLACE  | MD OCPCASES                               | 275                           | 0.052 | NNW   |
| 724 / 8               | NEIL MARQUHARDT      | 6104 WAYSIDE DR      | MD OCPCASES                               | 293                           | 0.055 | NNE   |
| 733 / 8               |                      | 9705 BARISTER COURT  | ERNS                                      | 301                           | 0.057 | South |

# MAPPED SITES SUMMARY - FOCUS MAP 8

Target Property:  
I-495/I-270  
ROCKVILLE, MD 20850

| MAP ID /<br>FOCUS MAP | SITE NAME            | ADDRESS              | DATABASE ACRONYMS              | DIST (ft. & mi.)<br>DIRECTION |
|-----------------------|----------------------|----------------------|--------------------------------|-------------------------------|
| FL738 / 8             | WINDERMERE POOL      | 6360 WINDERMERE CIRC | MD UST, MD Financial Assurance | 312 0.059 North               |
| FL739 / 8             | WINDERMERE HOMEOWNER | 6360 WINDERMERE CIRC | MD OCPCASES                    | 312 0.059 North               |
| FS771 / 8             | HOME DEPOT USA HD257 | 7111 WESTLAKE TERR   | RCRA NonGen / NLR              | 342 0.065 West                |
| FS772 / 8             | HOME DEPOT #HD2509   | 7111 WESTLAKE TERRAC | MD MANIFEST                    | 342 0.065 West                |
| FS773 / 8             | HOME DEPOT HD2509    | 7111 WESTLAKE TERR   | RCRA-SQG                       | 342 0.065 West                |
| FS774 / 8             | HOME DEPOT 2509      | 7111 WESTLAKE TERRAC | PA MANIFEST                    | 342 0.065 West                |
| FS775 / 8             | HOME DEPOT HD2509    | 7111 WESTLAKE TERR   | FINDS, ECHO                    | 342 0.065 West                |
| FS776 / 8             | HOME DEPOT 2574      | 7111 WESTLAKE TERR   | FINDS, ECHO                    | 342 0.065 West                |
| FS777 / 8             | SEARS ROEBUCK - 7111 | 7111 WESTLAKE TERRAC | US AIRS, FINDS, ECHO           | 342 0.065 West                |
| FS778 / 8             | HECHINGER SITE \ MON | 7111 WESTLAKE TERRAC | MD OCPCASES, MD HIST UST       | 342 0.065 West                |
| FS779 / 8             | HECHINGER            | 7111 WESTLAKE TERRAC | MD UST, MD Financial Assurance | 342 0.065 West                |
| 784 / 8               | NEWBOLD DR, 6816     | 6816 NEWBOLD DR      | MD ASBESTOS                    | 345 0.065 South               |
| FB798 / 8             |                      | 5903 KINGSFORD PL    | MD LEAD                        | 358 0.068 SSW                 |
| 816 / 8               |                      | 6411 HOLLINS DR      | MD LEAD                        | 371 0.070 SSE                 |
| 822 / 8               |                      | 9606 WADSWORTH DRIVE | MD LEAD                        | 377 0.071 SSE                 |
| FZ823 / 8             | WHITLEY PARK CONDOMI | 5450 WHITLEY PARK TE | MD UST, MD Financial Assurance | 380 0.072 SE                  |
| FZ824 / 8             |                      | 5450 WHITLEY PARK TE | MD LEAD                        | 380 0.072 SE                  |
| FZ825 / 8             | WHITLEY PARK CONDOMI | 5450 WHITLEY PARK TE | FINDS                          | 380 0.072 SE                  |
| FZ826 / 8             |                      | 5450 WHITLLY PARK TE | MD LEAD                        | 380 0.072 SE                  |
| GM863 / 8             |                      | 9615 MONTGOMERY DRIV | MD LEAD                        | 431 0.082 SSE                 |
| 904 / 8               |                      | 6420 HOLLINS DRIVE   | MD LEAD                        | 446 0.084 SE                  |
| 912 / 8               | ROBERT WAGNER SPILL  | 6228 MAZWOOD RD      | MD OCPCASES                    | 452 0.086 North               |
| 922 / 8               | KINGSFORD PL 5909    | 5909 KINGSFORD PL    | MD ASBESTOS                    | 461 0.087 SSW                 |
| GM923 / 8             |                      | 9614 PAGE AVE        | MD LEAD                        | 462 0.087 SSE                 |
| 925 / 8               | SALMON RESIDENCE     | 6316 CAMEO CT        | MD OCPCASES                    | 467 0.088 NNE                 |
| 973 / 8               | ANTHONY G SPANOS INC | 11031 EARLSGATE LN   | EDR Hist Cleaner               | 497 0.094 NE                  |
| FS990 / 8             |                      | 10400 AUTO PARK AVE  | ERNS                           | 515 0.098 West                |
| FS991 / 8             | COLEMAN CADILLAC     | 10400 AUTO PARK AVE  | MD MANIFEST                    | 515 0.098 West                |
| FS992 / 8             |                      | 10400 AUTO PARK AVE  | ERNS                           | 515 0.098 West                |
| FS993 / 8             | JIM COLEMAN CADILLAC | 10400 AUTO PARK AVE  | MD OCPCASES                    | 515 0.098 West                |
| FS994 / 8             | JIM COLEMAN CADILLAC | 10400 AUTO PARK AVEN | MD UST, MD Financial Assurance | 515 0.098 West                |
| FS995 / 8             | COLEMAN, JIM CADILLA | 10400 AUTOPARK AVE   | NJ MANIFEST                    | 515 0.098 West                |
| FS996 / 8             | COLEMAN CADILLAC     | 10400 AUTO PARK AVEN | US AIRS, FINDS, ECHO           | 515 0.098 West                |
| FS997 / 8             |                      | 10400 AUTO PARK AVE  | ERNS                           | 515 0.098 West                |
| 1083 / 8              | MARIA RIVAS RESIDENC | 6110 WAYSIDE DR      | MD OCPCASES                    | 543 0.103 NNE                 |
| HJ1084 / 8            |                      | 5902 RYLAND DRIVE    | MD LEAD                        | 544 0.103 SSW                 |
| 1090 / 8              | STA-BRITE CLEANING C | 10410 AUTO PARK AVE  | EDR Hist Cleaner               | 551 0.104 NW                  |
| HL1107 / 8            |                      | 5525 POOKS HILL ROAD | MD LEAD                        | 560 0.106 SE                  |
| HJ1119 / 8            |                      | 5904 RYLAND DRIVE    | MD LEAD                        | 564 0.107 SSW                 |

# MAPPED SITES SUMMARY - FOCUS MAP 8

## Target Property:

I-495/I-270

ROCKVILLE, MD 20850

| MAP ID /<br>FOCUS MAP | SITE NAME            | ADDRESS              | DATABASE ACRONYMS                           | DIST (ft. & mi.)<br>DIRECTION |       |       |
|-----------------------|----------------------|----------------------|---|-------------------------------|-------|-------|
| HS1145 / 8            | MO COUNTY PUBLIC SCH | 10901 WESTLAKE DR    | MD OCPCASES                                 | 579                           | 0.110 | South |
| HS1146 / 8            | MONTGOMERY COUNTY SC | 10901 WESTLAKE DR    | MD NPDES                                    | 579                           | 0.110 | South |
| HS1147 / 8            | BETHESDA MAINTENANCE | 10901 WEST LAKE DR   | FINDS, ECHO                                 | 579                           | 0.110 | South |
| HS1148 / 8            | BETHESDA MAINTENANCE | 10901 WEST LAKE DR   | RCRA-SQG, US AIRS, FINDS, ECHO, NJ MANIF... | 579                           | 0.110 | South |
| HS1149 / 8            | BETHESDA DEPOT       | 10901 WESTLAKE DR    | MD OCPCASES, MD HIST UST                    | 579                           | 0.110 | South |
| HS1150 / 8            | BETHESDA BUS DEPOT   | 10901 WESTLAKE DRIVE | MD UST, MD Financial Assurance              | 579                           | 0.110 | South |
| 1152 / 8              |                      | 9603 WADSWORTH DR    | MD LEAD                                     | 582                           | 0.110 | SSE   |
| 1153 / 8              | ST JANE FRANCIS DAY  | 9701 OLD GEORGETOWN  | MD OCPCASES                                 | 582                           | 0.110 | SSE   |
| 1154 / 8              |                      | 6011 RYLAND DR       | MD LEAD                                     | 583                           | 0.110 | SSE   |
| GM1158 / 8            |                      | 9609 MONTGOMERY DRIV | MD LEAD                                     | 588                           | 0.111 | SSE   |
| HU1167 / 8            | FRENCH INTERNATIONAL | 9600 FOREST RD       | RCRA-VSQQ                                   | 597                           | 0.113 | South |
| HU1168 / 8            | FRENCH INTERNATIONAL | 9600 FOREST ROAD     | ICIS, FTTS, HIST FTTS, US AIRS, FINDS, E... | 597                           | 0.113 | South |
| HU1169 / 8            | FRENCH INTERNATIONAL | 9600 FOREST ROAD     | MD ASBESTOS                                 | 597                           | 0.113 | South |
| HU1170 / 8            | THE FRENCH INTERNATI | 9600 FOREST ROAD     | MD ASBESTOS                                 | 597                           | 0.113 | South |
| HU1171 / 8            | FRENCH INTERNATIONAL | 9600 FOREST RD       | MD ASBESTOS                                 | 597                           | 0.113 | South |
| HU1172 / 8            | FRENCH INTERNATIONAL | 9600 FOREST RD.      | MD OCPCASES, MD UST, MD HIST UST, MD Fin... | 597                           | 0.113 | South |
| HU1173 / 8            | FRENCH INTERNATIONAL | 9600 FOREST ROAD     | MD ASBESTOS                                 | 597                           | 0.113 | South |
| HU1174 / 8            | FRENCH INTERNATIONAL | 9600 FOREST ROAD     | MD ASBESTOS                                 | 597                           | 0.113 | South |
| HW1176 / 8            |                      | 6010 KINGFORD RD     | MD LEAD                                     | 599                           | 0.113 | South |
| HW1177 / 8            |                      | 6010 KINGSFORD RD    | MD LEAD                                     | 599                           | 0.113 | South |
| HY1185 / 8            | MACY'S EAST- MONTGOM | 7125 DEMOCRACY BLVD  | RCRA-SQG, FINDS                             | 606                           | 0.115 | West  |
| HY1186 / 8            | MACY'S EAST- MONTGOM | 7125 DEMOCRACY BLVD  | RCRA-VSQQ                                   | 606                           | 0.115 | West  |
| HY1187 / 8            | MACY'S STORE #033    | 7125 DEMOCRACY BOULE | MD MANIFEST                                 | 606                           | 0.115 | West  |
| HY1188 / 8            | MACYS # 710033       | 7125 DEMOCRACY BLVD  | PA MANIFEST                                 | 606                           | 0.115 | West  |
| HY1189 / 8            | MACY'S EAST- MONTGOM | 7125 DEMOCRACY BLVD  | FINDS, ECHO                                 | 606                           | 0.115 | West  |
| HL1200 / 8            |                      | 5330 POOKS HILL ROAD | MD LEAD                                     | 618                           | 0.117 | SE    |
| HL1201 / 8            |                      | 5354 POOKS HILL RD   | MD LEAD                                     | 618                           | 0.117 | SE    |
| HL1202 / 8            |                      | 5320 POOKS HILL ROAD | MD LEAD                                     | 618                           | 0.117 | SE    |
| HL1203 / 8            |                      | 5354 POOKS HILL ROAD | MD LEAD                                     | 618                           | 0.117 | SE    |
| HL1204 / 8            |                      | 5364 POOKS HILL RD   | MD LEAD                                     | 618                           | 0.117 | SE    |
| HL1205 / 8            |                      | 5366 POOKS HILL RD   | MD LEAD                                     | 618                           | 0.117 | SE    |
| HL1206 / 8            |                      | 5352 POOKS HILL RD   | MD LEAD                                     | 618                           | 0.117 | SE    |
| HL1207 / 8            |                      | 5350 POOKS HILL ROAD | MD LEAD                                     | 618                           | 0.117 | SE    |
| HL1208 / 8            |                      | 5324 POOKS HILL ROAD | MD LEAD                                     | 618                           | 0.117 | SE    |
| HL1209 / 8            |                      | 5304 POOKS HILL ROAD | MD LEAD                                     | 618                           | 0.117 | SE    |
| HL1210 / 8            |                      | 5306 POOKS HILL ROAD | MD LEAD                                     | 618                           | 0.117 | SE    |
| HL1211 / 8            |                      | 5302 POOKS HILL ROAD | MD LEAD                                     | 618                           | 0.117 | SE    |
| ID1221 / 8            |                      | 5913 RYLAND RD       | MD LEAD                                     | 622                           | 0.118 | SW    |
| ID1222 / 8            |                      | 5913 RYLAND DR       | MD LEAD                                     | 622                           | 0.118 | SW    |



# MAPPED SITES SUMMARY - FOCUS MAP 8

Target Property:  
I-495/I-270  
ROCKVILLE, MD 20850

| MAP ID /<br>FOCUS MAP | SITE NAME            | ADDRESS              | DATABASE ACRONYMS              | DIST (ft. & mi.)<br>DIRECTION |
|-----------------------|----------------------|----------------------|--------------------------------|-------------------------------|
| HL1223 / 8            |                      | 5359 POOKS HILL RD   | MD LEAD                        | 625 0.118 SE                  |
| HL1224 / 8            |                      | 5325 POOKS HILL RD   | MD LEAD                        | 625 0.118 SE                  |
| HL1225 / 8            |                      | 5357 POOKS HILL ROAD | MD LEAD                        | 625 0.118 SE                  |
| HL1226 / 8            |                      | 5309 POOKS HILL ROAD | MD LEAD                        | 625 0.118 SE                  |
| HL1227 / 8            |                      | 5319 POOKS HILL ROAD | MD LEAD                        | 625 0.118 SE                  |
| 1230 / 8              |                      | 7200 BELL'S MILL ROA | MD LEAD                        | 630 0.119 NW                  |
| IG1236 / 8            |                      | 9608 PAGE AVE        | MD LEAD                        | 633 0.120 SSE                 |
| IG1242 / 8            |                      | 9611 PAGE AVE        | MD LEAD                        | 639 0.121 SSE                 |
| IP1276 / 8            |                      | 9520 OLD GEORGETOWN  | MD LEAD                        | 679 0.129 SSE                 |
| ID1277 / 8            |                      | 5915 RYLAND DRIVE    | MD LEAD                        | 680 0.129 SW                  |
| IW1296 / 8            |                      | 9508 BECK COURT      | MD LEAD                        | 717 0.136 South               |
| HL1307 / 8            | POOKS HILL ROAD, 540 | 5400 POOKS HILL ROAD | US AIRS, FINDS, ECHO           | 722 0.137 ESE                 |
| ID1309 / 8            |                      | 5917 RYLAND DR       | MD LEAD                        | 728 0.138 South               |
| ID1322 / 8            |                      | 5919 RYLAND DR       | MD LEAD                        | 740 0.140 SSW                 |
| HW1329 / 8            |                      | 6003 RYLAND DR       | MD LEAD                        | 755 0.143 SE                  |
| IW1361 / 8            |                      | 9506 BULLS RUN PKWY  | MD LEAD                        | 785 0.149 South               |
| JO1369 / 8            | TABEL RESIDENCE      | 6132 LUX LANE        | MD OCPCASES                    | 794 0.150 NNE                 |
| IG1370 / 8            |                      | 9602 PAGE AVE        | MD LEAD                        | 800 0.152 SSE                 |
| IG1371 / 8            |                      | 9602 PAIGE AVE       | MD LEAD                        | 800 0.152 SSE                 |
| 1372 / 8              |                      | 6001 LUX LANE        | MD LEAD                        | 801 0.152 North               |
| JR1379 / 8            |                      | 9516 KENTSTONE DRIVE | MD LEAD                        | 807 0.153 South               |
| 1384 / 8              |                      | 9511 LINDALE DRIVE   | MD LEAD                        | 824 0.156 SSW                 |
| 1417 / 8              |                      | 6002 RYLAND DR       | MD LEAD                        | 841 0.159 SE                  |
| 1419 / 8              |                      | 9603 PAGE AVE        | MD LEAD                        | 849 0.161 SSE                 |
| IP1425 / 8            |                      | 9514 OLD GEORGETOWN  | MD LEAD                        | 865 0.164 SSE                 |
| JY1433 / 8            |                      | 5613 FOREST PLACE    | MD LEAD                        | 880 0.167 South               |
| JZ1434 / 8            | SUNOCO DUNS #0829-09 | 10201 WESTLAKE DR    | MD OCPCASES                    | 880 0.167 NW                  |
| JZ1435 / 8            | EXXON-MONTGOMERY MAL | 10201 WESTLAKE DRIVE | US AIRS, FINDS, ECHO           | 880 0.167 NW                  |
| JZ1436 / 8            | 25738 MONTGOMERY MAL | 10201 WESTLAKE DRIVE | MD UST, MD Financial Assurance | 880 0.167 NW                  |
| JZ1437 / 8            | D H ASSOCIATES INC   | 10201 WESTLAKE DR    | EDR Hist Auto                  | 880 0.167 NW                  |
| KC1442 / 8            |                      | 9511 SINGLETON DRIVE | MD LEAD                        | 883 0.167 SSE                 |
| JO1469 / 8            | ANNE RICK RESIDENCE  | 6134 LUX LANE        | MD OCPCASES                    | 910 0.172 NNE                 |
| 1484 / 8              |                      | 5601 FOREST PLACE    | ERNS                           | 922 0.175 SSE                 |
| 1491 / 8              |                      | 9527 EWING DRIVE     | MD LEAD                        | 937 0.177 SSE                 |
| JR1493 / 8            |                      | 9511 KENTSTONE DRIVE | MD LEAD                        | 941 0.178 South               |
| JR1494 / 8            |                      | 9511 KENTSTONE DR    | MD LEAD                        | 941 0.178 South               |
| 1761 / 8              | EXEC VALET PICKUP DL | 10844 ANTIGUA TER    | EDR Hist Cleaner               | 949 0.180 North               |
| KC1886 / 8            |                      | 5601 WYNGATE DR      | MD LEAD                        | 962 0.182 SSE                 |
| KV1887 / 8            |                      | 5415 LINDEN COURT    | MD LEAD                        | 963 0.182 SSE                 |

# MAPPED SITES SUMMARY - FOCUS MAP 8

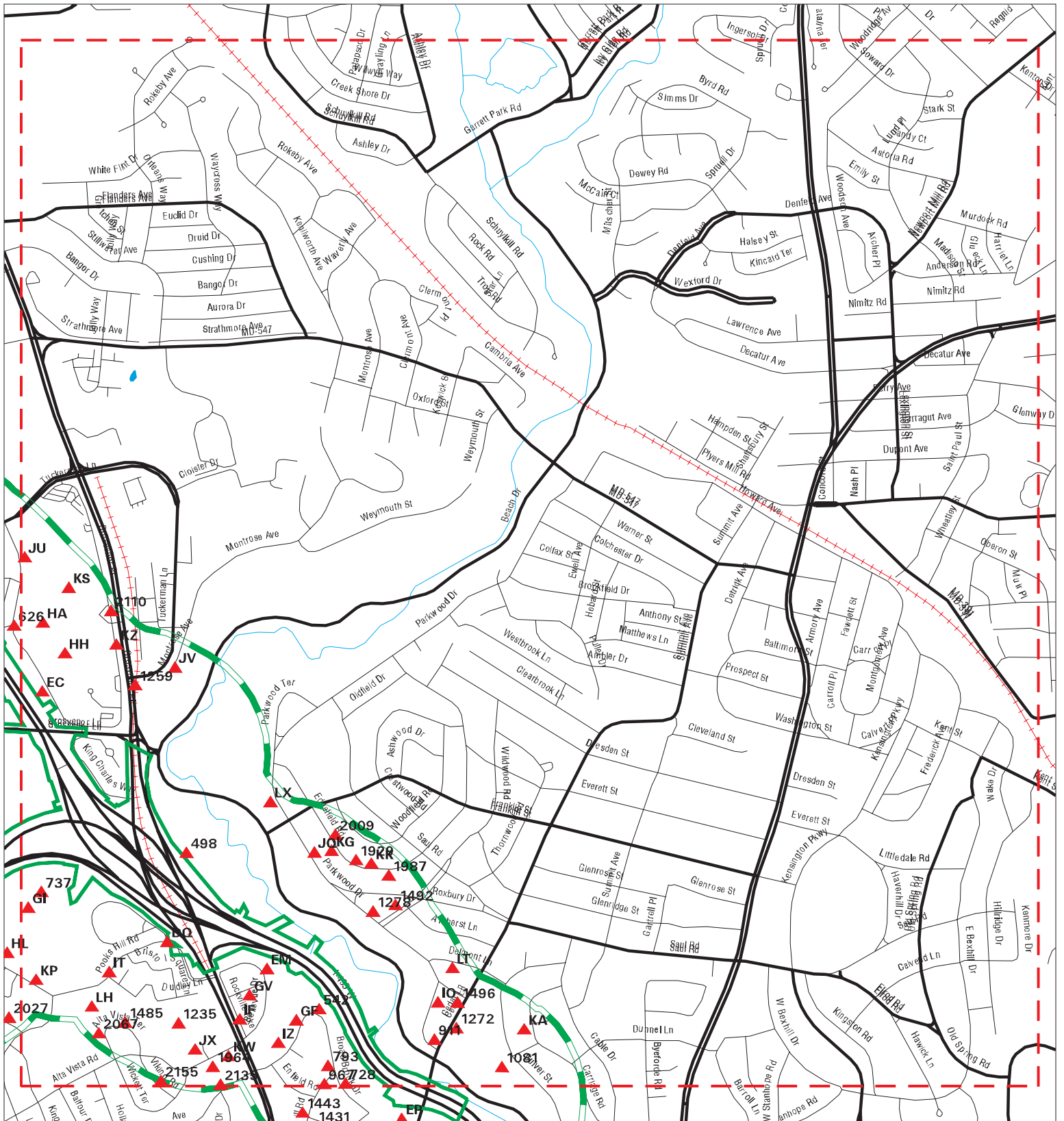
## Target Property:

I-495/I-270

ROCKVILLE, MD 20850

| MAP ID /<br>FOCUS MAP | SITE NAME            | ADDRESS              | DATABASE ACRONYMS              | DIST (ft. & mi.)<br>DIRECTION |       |       |
|-----------------------|----------------------|----------------------|--------------------------------|-------------------------------|-------|-------|
| 1888 / 8              | TUCKERMAN STATION HO | 10700 BREWER HOUSE R | FINDS                          | 964                           | 0.183 | NNE   |
| JY1927 / 8            |                      | 5700 FOREST PLACE    | MD LEAD                        | 993                           | 0.188 | South |
| KV1930 / 8            |                      | 5419 LINDEN COURT    | MD LEAD                        | 997                           | 0.189 | SSE   |
| LE1940 / 8            | PEPCO - BELLS MILL S | 10611 WESTLAKE DRIVE | MD ENG CONTROLS                | 1013                          | 0.192 | WSW   |
| LE1941 / 8            | PEPCO SUBSTATION #13 | 10611 WESTLAKE DR    | MD OCPCASES                    | 1013                          | 0.192 | WSW   |
| LE1942 / 8            | PEPCO SPILL          | 10611 WESTLAKE DR    | MD OCPCASES                    | 1013                          | 0.192 | WSW   |
| LE1943 / 8            | SUBSTATION NO. 121 B | 10611 WESTLAKE DR    | MD HIST UST                    | 1013                          | 0.192 | WSW   |
| LE1944 / 8            | SUBSTATION #121      | 10611 WESTLAKE DRIVE | MD UST, MD Financial Assurance | 1013                          | 0.192 | WSW   |
| LE1945 / 8            | PEPCO-BELLS MILLS SU | 10611 WESTLAKE DRIVE | MD AST, FINDS                  | 1013                          | 0.192 | WSW   |
| 1956 / 8              | BFI SPILL            | TUCKERMAN/OLD GEORGE | MD OCPCASES                    | 1045                          | 0.198 | NNE   |
| LJ1976 / 8            | PEH LLC #803         | 10211 WESTLAKE DR    | MD OCPCASES                    | 1077                          | 0.204 | WSW   |
| LJ1977 / 8            | TEXACO               | 10211 WESTLAKE DR    | MD OCPCASES, MD HIST LUST      | 1077                          | 0.204 | WSW   |
| LJ1978 / 8            | EXXON STATION #2-573 | 10211 WESTLAKE DR    | MD HIST UST                    | 1077                          | 0.204 | WSW   |
| LJ1979 / 8            | TEXACO SERVICE STATI | 10211 WESTLAKE DRIVE | US AIRS                        | 1077                          | 0.204 | WSW   |
| LJ1980 / 8            | TEXACO               | 10211 WESTLAKE DRIVE | MD RGA LUST                    | 1077                          | 0.204 | WSW   |
| LJ1981 / 8            | EXXON RAS 25738      | 10211 WEST LAKE DR   | RCRA-VSQQ, FINDS, ECHO         | 1077                          | 0.204 | WSW   |
| LJ1982 / 8            | PEH, LLC #803        | 10211 WESTLAKE DRIVE | MD UST, MD Financial Assurance | 1077                          | 0.204 | WSW   |
| LJ1983 / 8            | MONTGOMERY MALL TEXA | 10211 WEST LAKE DRIV | EDR Hist Auto                  | 1077                          | 0.204 | WSW   |
| LJ1984 / 8            | TEXACO               | 10211 WESTLAKE DR    | MD HIST UST                    | 1077                          | 0.204 | WSW   |
| LJ1985 / 8            | TEXACO SERVICE STATI | 10211 WESTLAKE DRIVE | FINDS, ECHO                    | 1077                          | 0.204 | WSW   |
| LJ1986 / 8            | TEXACO SERVICE STATI | 10211 WESTLAKE DR    | RCRA NonGen / NLR              | 1077                          | 0.204 | WSW   |
| LE1988 / 8            | CABIN JOHN ICE RINK  | 10610 WESTLAKE DR.   | MD HIST UST                    | 1079                          | 0.204 | WSW   |
| 2027 / 8              |                      | 5407 LINDEN COURT    | MD LEAD                        | 1134                          | 0.215 | SE    |
| LV2028 / 8            | ST. JANE DE CHANTAL  | 9525 OLD GEORGETOWN  | ICIS, US AIRS, FINDS, ECHO     | 1134                          | 0.215 | SSE   |
| MA2045 / 8            | SEARS ROEBUCK - 1030 | 10301 WESTLAKE DRIVE | US AIRS, FINDS, ECHO           | 1170                          | 0.222 | West  |
| MA2048 / 8            | WEST LAKE BIO CLEANE | 10301A WESTLAKE DRIV | FINDS                          | 1182                          | 0.224 | West  |
| MA2049 / 8            | WEST LAKE BIO CLEANE | 10301A WESTLAKE DRIV | MD DRYCLEANERS                 | 1182                          | 0.224 | West  |
| 2061 / 8              |                      | 11120 WHISPERWOOD LA | MD LEAD                        | 1199                          | 0.227 | ENE   |
| 2063 / 8              |                      | 6516 WINDERMERE CIR  | MD LEAD                        | 1200                          | 0.227 | NNE   |
| 2096 / 8              |                      | 6141 TUCKERMAN LN    | WV NPDES                       | 1233                          | 0.234 | NNE   |
| LV2108 / 8            |                      | 9521 OLD GEORGETOWN  | MD LEAD                        | 1239                          | 0.235 | SE    |
| 2147 / 8              |                      | 11117 WHISPERWOOD LA | MD LEAD                        | 1295                          | 0.245 | ENE   |

**Focus Map - 9 - 06099565.7r**



## ▲ Sites

## Focus Map - Sites

 **Target Property**

 National Priority List Sites Search Buffer

**Dept. Defense Sites**

### Focus Map - No Sites

 Indian Reservations BIA

0 1/4 1/2 Miles

SITE NAME: I-495/I-270  
ADDRESS: I-495/I-270  
CITY/STATE: Rockville MD  
ZIP: 20850

CLIENT: WSP USA Inc.  
CONTACT: David Postlewaite  
INQUIRY #: 06099565.7r  
DATE: 06/24/20

# MAPPED SITES SUMMARY - FOCUS MAP 9

## Target Property:

I-495/I-270

ROCKVILLE, MD 20850

| MAP ID /<br>FOCUS MAP | SITE NAME            | ADDRESS              | DATABASE ACRONYMS              | DIST (ft. & mi.)<br>DIRECTION |
|-----------------------|----------------------|----------------------|--------------------------------|-------------------------------|
| DQ471 / 9             | POOKS HILL APARTMENT | 3 POOKS HILL ROAD    | MD UST, MD Financial Assurance | 13 0.002 SW                   |
| DQ472 / 9             | POOKS HILL ROAD, 3   | 3 POOKS HILL ROAD    | US AIRS, FINDS, ECHO           | 13 0.002 SW                   |
| DQ473 / 9             | POOKS HILL APTS      | 3 POOKS HILL RD      | MD OCPCASES                    | 13 0.002 SW                   |
| DQ474 / 9             | PACIFIC POTOMAC INV  | 3 POOKS HILL RD APT  | EDR Hist Auto                  | 13 0.002 SW                   |
| DQ475 / 9             | POOKS HILL APTS      | 3 POOKS HILL RD      | MD OCPCASES                    | 13 0.002 SW                   |
| DQ476 / 9             | POOKS HILL APARTMENT | 3 POOKS HILL RD      | MD HIST UST                    | 13 0.002 SW                   |
| 498 / 9               |                      | RAMP TO 270 NORTH OF | ERNS                           | 57 0.011 NE                   |
| EC517 / 9             | 10101 GROSVENOR PARK | 10101 GROSVENOR PLAC | MD UST, MD Financial Assurance | 88 0.017 ENE                  |
| EC518 / 9             | GROSVENOR HOUSE APAR | 10101 GROSVENOR PL   | MD HIST UST                    | 88 0.017 ENE                  |
| EC519 / 9             | GROSVENOR HOUSE APTS | 10101 GROSVENORS PLA | MD OCPCASES                    | 88 0.017 ENE                  |
| EC520 / 9             | GROSVENOR HOUSE APAR | 10101 GROSVENOR PLAC | FINDS, ECHO                    | 88 0.017 ENE                  |
| 542 / 9               |                      | 4819 BROADBROOK DR   | MD LEAD                        | 123 0.023 SW                  |
| EM574 / 9             |                      | 9705 BELLEVUE DRIVE  | MD LEAD                        | 136 0.026 SSW                 |
| EM633 / 9             |                      | 9702 BELLEVUE        | MD LEAD                        | 211 0.040 SSW                 |
| EM634 / 9             |                      | 9702 BELLEVUE DRIVE  | MD LEAD                        | 211 0.040 SSW                 |
| 728 / 9               |                      | 4705 BROAD BROOK DR  | MD LEAD                        | 299 0.057 SW                  |
| 737 / 9               |                      | 5225 POOKS HILL N    | MD LEAD                        | 311 0.059 West                |
| 793 / 9               |                      | 4802 BROAD BROOK DR  | MD LEAD                        | 349 0.066 WSW                 |
| GF844 / 9             |                      | 4829 BROADBROOK DR   | MD LEAD                        | 401 0.076 SW                  |
| GF845 / 9             |                      | 4829 BROAD BROOK DRI | MD LEAD                        | 401 0.076 SW                  |
| GI850 / 9             |                      | 5225 POOKS HRD       | MD LEAD                        | 418 0.079 WSW                 |
| GI871 / 9             |                      | 5225 POOKS ROAD      | MD LEAD                        | 439 0.083 SSE                 |
| GI872 / 9             |                      | 5225 POOKS H S       | MD LEAD                        | 439 0.083 SSE                 |
| GI873 / 9             |                      | 5225 POOKS HROAD     | MD LEAD                        | 439 0.083 SSE                 |
| GI874 / 9             |                      | 5225 POOHS HILL RD   | MD LEAD                        | 439 0.083 SSE                 |
| 911 / 9               |                      | 9601 PARKWOOD DR     | MD LEAD                        | 451 0.085 NNE                 |
| GV937 / 9             | HOLLINGSWORTH RENEE  | 4902 ASBURY LN       | EDR Hist Cleaner               | 477 0.090 SE                  |
| 967 / 9               | RED LINE PUMPING STA | GLENALLEN-OLIVER-WHE | FINDS, ECHO                    | 493 0.093 SW                  |
| HA969 / 9             |                      | 10301 GROSVENOR PLAC | HMIRS                          | 496 0.094 ENE                 |
| HA970 / 9             | GROSVENOR TOWERS APT | 10301 GROSVENOR PLAC | MD OCPCASES, MD HIST UST       | 496 0.094 ENE                 |
| HA971 / 9             | GROSVENOR TOWER      | 10301 GROSVENOR PLAC | FINDS                          | 496 0.094 ENE                 |
| HA972 / 9             | GROSVENOR TOWER      | 10301 GROSVENOR PLAC | MD UST, MD Financial Assurance | 496 0.094 ENE                 |
| HH1070 / 9            |                      | 10201 GROSVENOR PLAC | MD LEAD                        | 539 0.102 ENE                 |
| HH1071 / 9            |                      | 10201 GROSVENOR PLAC | MD LEAD                        | 539 0.102 ENE                 |
| HH1072 / 9            |                      | 10201 GROSVENOR PLAC | MD LEAD                        | 539 0.102 ENE                 |
| HH1073 / 9            |                      | 10201 GROSVENOR PLAC | MD LEAD                        | 539 0.102 ENE                 |
| HH1074 / 9            |                      | 10201 GROSVENOR PLAC | MD LEAD                        | 539 0.102 ENE                 |
| 1081 / 9              |                      | 9640 CULVER ST       | MD LEAD                        | 541 0.102 NE                  |
| GV1085 / 9            |                      | 9606 BELLEVUE DRIVE  | MD LEAD                        | 549 0.104 SW                  |

# MAPPED SITES SUMMARY - FOCUS MAP 9

## Target Property:

I-495/I-270

ROCKVILLE, MD 20850

| MAP ID /<br>FOCUS MAP | SITE NAME            | ADDRESS              | DATABASE ACRONYMS                 | DIST (ft. & mi.)<br>DIRECTION |
|-----------------------|----------------------|----------------------|-----------------------------------|-------------------------------|
| GV1098 / 9            |                      | 9605 ROCKVILLE PIKE  | MD LEAD                           | 558 0.106 SSE                 |
| GV1099 / 9            |                      | 9605 ROCKVILLE PIKE  | MD LEAD                           | 558 0.106 SSE                 |
| IF1234 / 9            |                      | 9603 ROCKVILLE PIKE  | MD LEAD                           | 631 0.120 SSE                 |
| 1235 / 9              | FED. OF AMER. SOC. F | 9650 ROCKVILLE PIKE  | US AIRS, FINDS, ECHO              | 633 0.120 SSW                 |
| 1259 / 9              | PEPCO SPILL          | 10107 ROCKVILLE PIKE | MD OCPCASES                       | 665 0.126 North               |
| IO1263 / 9            |                      | 9609 PARKWOOD DRIVE  | MD LEAD                           | 674 0.128 ENE                 |
| 1272 / 9              | CEDAR LANE UU CHURCH | 9601 CEDAR LANE      | MD ASBESTOS                       | 677 0.128 NNE                 |
| 1278 / 9              | BROOKVILLE VALET INC | 9703 PARKWOOD DR     | EDR Hist Cleaner                  | 680 0.129 ENE                 |
| IF1284 / 9            |                      | 9602 BELLEVUE DRIVE  | MD LEAD                           | 697 0.132 SW                  |
| IO1289 / 9            |                      | 9606 CEDAR LA        | MD LEAD                           | 700 0.133 NNE                 |
| IT1290 / 9            |                      | 5150 POOKS HILL RD   | ERNS                              | 703 0.133 WSW                 |
| IZ1308 / 9            |                      | 4839 BROAD BROOK DRI | MD LEAD                           | 723 0.137 SW                  |
| IT1311 / 9            | BETHESDA MARRIOTT HO | 5151 POOKS HILL ROAD | FINDS, ECHO                       | 731 0.138 WSW                 |
| IT1312 / 9            | BETHESDA MARRIOTT HO | 5151 POOKS HILL RD   | MD OCPCASES, MD HIST UST          | 731 0.138 WSW                 |
| IT1313 / 9            | BETHESDA MARRIOTT HO | 5151 POOKS HILL RD.  | MD UST, MD Financial Assurance    | 731 0.138 WSW                 |
| IO1348 / 9            |                      | 9613 PARKWOOD DRIVE  | MD LEAD                           | 772 0.146 ENE                 |
| JQ1377 / 9            |                      | 9811 PARKWOOD DRIVE  | MD LEAD                           | 806 0.153 NNE                 |
| JQ1378 / 9            |                      | 9811 PARKWOOD DR     | MD LEAD                           | 806 0.153 NNE                 |
| JU1392 / 9            | GROSVENOR PLACE, 104 | 10401 GROSVENOR LANE | FINDS, ECHO                       | 837 0.159 NE                  |
| JU1393 / 9            |                      | 10401 GROVENOR PLACE | MD LEAD                           | 837 0.159 NE                  |
| JU1394 / 9            |                      | 10401 GROSVENOR PLAC | MD LEAD                           | 837 0.159 NE                  |
| JU1395 / 9            |                      | 10401 GROSVENOR PLAC | MD LEAD                           | 837 0.159 NE                  |
| JU1396 / 9            |                      | 10401 GROSVENOR PLAC | MD LEAD                           | 837 0.159 NE                  |
| JU1397 / 9            |                      | 10401 GROSVENOR PLAC | MD LEAD                           | 837 0.159 NE                  |
| JU1398 / 9            |                      | 10401 GROSVENOR PLAC | MD LEAD                           | 837 0.159 NE                  |
| JU1399 / 9            |                      | 10401 GROSVENOR PLAC | MD LEAD                           | 837 0.159 NE                  |
| JU1400 / 9            |                      | 10401 GROSVENOR PLAC | MD LEAD                           | 837 0.159 NE                  |
| JU1401 / 9            |                      | 10401 GROSVENOR DRIV | MD LEAD                           | 837 0.159 NE                  |
| JU1402 / 9            |                      | 10401 GROSVENOR PLAC | MD LEAD                           | 837 0.159 NE                  |
| JU1403 / 9            | GROSVENOR PARK III - | 10401 GROSVENOR PL   | MD OCPCASES, MD ASBESTOS, MD LEAD | 837 0.159 NE                  |
| JU1404 / 9            |                      | 10401 GROSVENOR PLAC | MD LEAD                           | 837 0.159 NE                  |
| JU1405 / 9            | GROSVENOR PLACE, 104 | 10401 GROSVENOR PLAC | US AIRS                           | 837 0.159 NE                  |
| JU1406 / 9            |                      | 10401 GROSUENOR PLAC | MD LEAD                           | 837 0.159 NE                  |
| JU1407 / 9            | GROSVENOR PLACE, 104 | 10401 GROSVENOR PLAC | FINDS                             | 837 0.159 NE                  |
| JU1408 / 9            |                      | 10401 GROSVENOR PLAC | MD LEAD                           | 837 0.159 NE                  |
| JU1409 / 9            | GROSVENOR PARK III   | 10401 GROSVENOR      | MD ASBESTOS                       | 837 0.159 NE                  |
| JU1410 / 9            | GROSVENOR PARK III C | 10401 GROSVENOR PLAC | MD UST, MD Financial Assurance    | 837 0.159 NE                  |
| JU1411 / 9            |                      | 10401 GROSVENOR PLAC | MD LEAD                           | 837 0.159 NE                  |
| JU1412 / 9            |                      | 10401 GROSVENOR PLAC | MD LEAD                           | 837 0.159 NE                  |



# MAPPED SITES SUMMARY - FOCUS MAP 9

Target Property:  
I-495/I-270  
ROCKVILLE, MD 20850

| MAP ID /<br>FOCUS MAP | SITE NAME           | ADDRESS              | DATABASE ACRONYMS | DIST (ft. & mi.)<br>DIRECTION |
|-----------------------|---------------------|----------------------|-------------------|-------------------------------|
| JU1413 / 9            |                     | 10401 GROSVENOR PLAC | MD LEAD           | 837 0.159 NE                  |
| JU1414 / 9            | GROSVENOR PARK III  | 10401 GROSVENOR PL   | MD ASBESTOS       | 837 0.159 NE                  |
| JU1415 / 9            | GROSVENOR PARK III- | 10401 GROSVENOR      | MD ASBESTOS       | 837 0.159 NE                  |
| IZ1416 / 9            |                     | 4843 BROAD BROOK DRI | MD LEAD           | 838 0.159 WSW                 |
| JV1418 / 9            |                     | 10301 MONTROSE AVE   | MD LEAD           | 844 0.160 NNE                 |
| JV1423 / 9            |                     | 10303 MONTROSE AVE   | MD LEAD           | 865 0.164 NNE                 |
| JX1427 / 9            |                     | 5015 ALTA VISTA COUR | MD LEAD           | 867 0.164 South               |
| JX1429 / 9            |                     | 5007 ALTA VISTA COUR | MD LEAD           | 871 0.165 South               |
| KA1439 / 9            | CULVER ST.-9709     | 9709 CULVER ST.      | MD ASBESTOS       | 882 0.167 NE                  |
| JV1446 / 9            |                     | 10305 MONTROSE AVE   | MD LEAD           | 884 0.167 NNE                 |
| KG1459 / 9            | SAUL POLLACK        | 4704 EDGEFIELD RD    | MD ASBESTOS       | 900 0.170 NE                  |
| KK1475 / 9            |                     | 4624 EDGEFIELD RD    | MD LEAD           | 913 0.173 NE                  |
| KG1483 / 9            |                     | 4706 EDGEFIELD ROAD  | MD LEAD           | 922 0.175 NE                  |
| 1485 / 9              |                     | 9613 ALTA VISTA TERR | MD LEAD           | 925 0.175 SW                  |
| JV1486 / 9            |                     | 10309 MONTROSE AVE   | MD LEAD           | 927 0.176 NNE                 |
| JV1487 / 9            |                     | 10309 MONTROSE AVE   | MD LEAD           | 927 0.176 NNE                 |
| 1492 / 9              |                     | 9804 WILDWOOD ROAD   | MD LEAD           | 940 0.178 ENE                 |
| 1496 / 9              |                     | 9612 CEDAR LN        | MD LEAD           | 943 0.179 NNE                 |
| KP1498 / 9            |                     | 5225 POOKS HILL      | MD LEAD           | 945 0.179 SSW                 |
| KP1499 / 9            |                     | 5225 POOKS HILL RD   | MD LEAD           | 945 0.179 SSW                 |
| KP1500 / 9            |                     | 5225 POOKS HILL RD   | MD LEAD           | 945 0.179 SSW                 |
| KP1501 / 9            |                     | 5225 POOKS HILL DR   | MD LEAD           | 945 0.179 SSW                 |
| KP1502 / 9            |                     | 5225 POOKS HILL ROAD | MD LEAD           | 945 0.179 SSW                 |
| KP1503 / 9            |                     | 5225 POOKS HILL RD   | MD LEAD           | 945 0.179 SSW                 |
| KP1504 / 9            |                     | 5225 POOKS HILL RD   | MD LEAD           | 945 0.179 SSW                 |
| KP1505 / 9            |                     | 5225 POOKS HILL ROAD | MD LEAD           | 945 0.179 SSW                 |
| KP1506 / 9            |                     | 5225 POOKS HILL ROAD | MD LEAD           | 945 0.179 SSW                 |
| KP1507 / 9            |                     | 5225 POOKS HILL RD   | MD LEAD           | 945 0.179 SSW                 |
| KP1508 / 9            |                     | 5225 POOKS HILL ROAD | MD LEAD           | 945 0.179 SSW                 |
| KP1509 / 9            |                     | 5225 POOKS HILL RD   | MD LEAD           | 945 0.179 SSW                 |
| KP1510 / 9            |                     | 5225 POOKS HILL ROAD | MD LEAD           | 945 0.179 SSW                 |
| KP1511 / 9            |                     | 5225 POOKS HILL ROAD | MD LEAD           | 945 0.179 SSW                 |
| KP1512 / 9            |                     | 5225 POOKS HILL RD   | MD LEAD           | 945 0.179 SSW                 |
| KP1513 / 9            |                     | 5225 POOKS HILL ROAD | MD LEAD           | 945 0.179 SSW                 |
| KP1514 / 9            |                     | 5225 POOKS HILL RD   | MD LEAD           | 945 0.179 SSW                 |
| KP1515 / 9            |                     | 5225 POOKS HILL ROAD | MD LEAD           | 945 0.179 SSW                 |
| KP1516 / 9            |                     | 5225 POOKS HILL ROAD | MD LEAD           | 945 0.179 SSW                 |
| KP1517 / 9            |                     | 5225 POOKS HILL RD   | MD LEAD           | 945 0.179 SSW                 |
| KP1518 / 9            |                     | 5225 POOKS HILL RD   | MD LEAD           | 945 0.179 SSW                 |

# MAPPED SITES SUMMARY - FOCUS MAP 9

Target Property:  
I-495/I-270  
ROCKVILLE, MD 20850

| MAP ID /<br>FOCUS MAP | SITE NAME            | ADDRESS              | DATABASE ACRONYMS    | DIST (ft. & mi.)<br>DIRECTION |
|-----------------------|----------------------|----------------------|----------------------|-------------------------------|
| KP1519 / 9            |                      | 5225 POOKS HILL RD   | MD LEAD              | 945 0.179 SSW                 |
| KP1520 / 9            | THE PROMENADE-8TH FL | 5225 POOKS HILL RD   | MD ASBESTOS          | 945 0.179 SSW                 |
| KP1521 / 9            |                      | 5225 N POOKS HILL RO | MD LEAD              | 945 0.179 SSW                 |
| KP1522 / 9            |                      | 5225 POOKS HILL ROAD | MD LEAD              | 945 0.179 SSW                 |
| KP1523 / 9            |                      | 5225 POOKS HILL ROAD | MD LEAD              | 945 0.179 SSW                 |
| KP1524 / 9            |                      | 5225 POOKS HILL ROAD | MD LEAD              | 945 0.179 SSW                 |
| KP1525 / 9            |                      | 5225 POOKS HILL ROAD | MD LEAD              | 945 0.179 SSW                 |
| KP1526 / 9            |                      | 5225 POOKS HILL ROAD | MD LEAD              | 945 0.179 SSW                 |
| KP1527 / 9            |                      | 5225 POOKS HILL RD   | MD LEAD              | 945 0.179 SSW                 |
| KP1528 / 9            |                      | 5225 POOKS HILL RD   | MD LEAD              | 945 0.179 SSW                 |
| KP1529 / 9            |                      | 5225 POOKSHILL ROAD  | MD LEAD              | 945 0.179 SSW                 |
| KP1530 / 9            | THE PROMENADE        | 5225 POOKS HILL ROAD | MD ASBESTOS          | 945 0.179 SSW                 |
| KP1531 / 9            |                      | 5225 POOKS HILL RD   | MD LEAD              | 945 0.179 SSW                 |
| KP1532 / 9            |                      | 5225 POOKS HILL RD   | MD LEAD              | 945 0.179 SSW                 |
| KP1533 / 9            |                      | 5225 POOKS HILL      | MD LEAD              | 945 0.179 SSW                 |
| KP1534 / 9            | THE PROMENADE 8TH FL | 5225 POOKS HILL RD.  | MD ASBESTOS          | 945 0.179 SSW                 |
| KP1535 / 9            |                      | 5225 POOKS HILL ROAD | MD LEAD              | 945 0.179 SSW                 |
| KP1536 / 9            |                      | 5225 POOKS HILL RD   | MD LEAD              | 945 0.179 SSW                 |
| KP1537 / 9            |                      | 5225 POOKS HILL RD   | MD LEAD              | 945 0.179 SSW                 |
| KP1538 / 9            |                      | 5225 POOKS HILL ROAD | MD LEAD              | 945 0.179 SSW                 |
| KP1539 / 9            | THE PROMENADE - UNIT | 5225 POOKS HILL RD   | MD ASBESTOS, MD LEAD | 945 0.179 SSW                 |
| KP1540 / 9            |                      | 5225 POOKS HILL RD   | MD LEAD              | 945 0.179 SSW                 |
| KP1541 / 9            |                      | 5225 POOKS HILL ROAD | MD LEAD              | 945 0.179 SSW                 |
| KP1542 / 9            |                      | 5225 POOKS HILL ROAD | MD LEAD              | 945 0.179 SSW                 |
| KP1543 / 9            |                      | 5225 POOKS HILL RD   | MD LEAD              | 945 0.179 SSW                 |
| KP1544 / 9            | THE PROMENADE (SMOKE | 5225 POOKS HILL RD   | MD ASBESTOS          | 945 0.179 SSW                 |
| KP1545 / 9            |                      | 5225 POOKS HILL ROAD | MD LEAD              | 945 0.179 SSW                 |
| KP1546 / 9            |                      | 5225 POOKS HILL RD   | MD LEAD              | 945 0.179 SSW                 |
| KP1547 / 9            |                      | 5225 POOKS HILL RD   | MD LEAD              | 945 0.179 SSW                 |
| KP1548 / 9            |                      | 5225 POOKS HILL ROAD | MD LEAD              | 945 0.179 SSW                 |
| KP1549 / 9            |                      | 5225 POOKS HILL ROAD | MD LEAD              | 945 0.179 SSW                 |
| KP1550 / 9            |                      | 5225 POOKSHILL RD    | MD LEAD              | 945 0.179 SSW                 |
| KP1551 / 9            |                      | 5225 POOKSHILL RD    | MD LEAD              | 945 0.179 SSW                 |
| KP1552 / 9            |                      | 5225 POOKS HILL ROAD | MD LEAD              | 945 0.179 SSW                 |
| KP1553 / 9            |                      | 5225 POOKS HILL RD   | MD LEAD              | 945 0.179 SSW                 |
| KP1554 / 9            |                      | 5225 POOKSHILL ROAD  | MD LEAD              | 945 0.179 SSW                 |
| KP1555 / 9            |                      | 5225 POOKS HILL RD   | MD LEAD              | 945 0.179 SSW                 |
| KP1556 / 9            |                      | 5225 POOKS HILL ROAD | MD LEAD              | 945 0.179 SSW                 |
| KP1557 / 9            |                      | 5225 POOKS HILL RD   | MD LEAD              | 945 0.179 SSW                 |

# MAPPED SITES SUMMARY - FOCUS MAP 9

Target Property:  
I-495/I-270  
ROCKVILLE, MD 20850

| MAP ID /<br>FOCUS MAP | SITE NAME        | ADDRESS              | DATABASE ACRONYMS        | DIST (ft. & mi.)<br>DIRECTION |
|-----------------------|------------------|----------------------|--------------------------|-------------------------------|
| KP1558 / 9            |                  | 5225 POOKS HILL RD   | MD LEAD                  | 945 0.179 SSW                 |
| KP1559 / 9            |                  | 5225 POOKS HILL RD   | MD LEAD                  | 945 0.179 SSW                 |
| KP1560 / 9            |                  | 5225 POOKS HILL ROAD | MD LEAD                  | 945 0.179 SSW                 |
| KP1561 / 9            |                  | 5225 POOKS HILL RD   | MD LEAD                  | 945 0.179 SSW                 |
| KP1562 / 9            |                  | 5225 POOKSHILL ROAD  | MD LEAD                  | 945 0.179 SSW                 |
| KP1563 / 9            |                  | 5225 POOKS HILL ROAD | MD LEAD                  | 945 0.179 SSW                 |
| KP1564 / 9            |                  | 5225 POOKS HILL RD   | MD LEAD                  | 945 0.179 SSW                 |
| KP1565 / 9            |                  | 5225 POOKS HILL ROAD | MD LEAD                  | 945 0.179 SSW                 |
| KP1566 / 9            |                  | 5225 POOKS HILL RD   | MD LEAD                  | 945 0.179 SSW                 |
| KP1567 / 9            |                  | 5225 POOKS HILL RD   | MD LEAD                  | 945 0.179 SSW                 |
| KP1568 / 9            |                  | 5225 POOKS HILL ROAD | MD LEAD                  | 945 0.179 SSW                 |
| KP1569 / 9            |                  | 5225 POOKS HILL ROAD | MD LEAD                  | 945 0.179 SSW                 |
| KP1570 / 9            |                  | 5225 POOKS HILL ROAD | MD LEAD                  | 945 0.179 SSW                 |
| KP1571 / 9            |                  | 5225 POOKSHILL RD    | MD LEAD                  | 945 0.179 SSW                 |
| KP1572 / 9            | PROMENADE TOWERS | 5225 POOKS HILL RD   | MD OCPCASES, MD ASBESTOS | 945 0.179 SSW                 |
| KP1573 / 9            |                  | 5225 POOKS HILL RD   | MD LEAD                  | 945 0.179 SSW                 |
| KP1574 / 9            |                  | 5225 POOKS HILL ROAD | MD LEAD                  | 945 0.179 SSW                 |
| KP1575 / 9            |                  | 5225 POOKS HILL RD   | MD LEAD                  | 945 0.179 SSW                 |
| KP1576 / 9            | CUSTOM CLEANERS  | 5225 POOKS HILL RD   | EDR Hist Cleaner         | 945 0.179 SSW                 |
| KP1577 / 9            |                  | 5225 POOKS HILL ROAD | MD LEAD                  | 945 0.179 SSW                 |
| KP1578 / 9            |                  | 5225 POOKS HILL RD   | MD LEAD                  | 945 0.179 SSW                 |
| KP1579 / 9            |                  | 5225 POOKS HILL ROAD | MD LEAD                  | 945 0.179 SSW                 |
| KP1580 / 9            |                  | 5225 POOKS HILL      | MD LEAD                  | 945 0.179 SSW                 |
| KP1581 / 9            |                  | 5225 POOKS HILL ROAD | MD LEAD                  | 945 0.179 SSW                 |
| KP1582 / 9            |                  | 5225 POOKSHILL ROAD  | MD LEAD                  | 945 0.179 SSW                 |
| KP1583 / 9            |                  | 5225 POOKS HILL ROAD | MD LEAD                  | 945 0.179 SSW                 |
| KP1584 / 9            |                  | 5225 POOKS HILL ROAD | MD LEAD                  | 945 0.179 SSW                 |
| KP1585 / 9            |                  | 5225 POOKS HILL RD   | MD LEAD                  | 945 0.179 SSW                 |
| KP1586 / 9            |                  | 5225 POOKSHILL RD    | MD LEAD                  | 945 0.179 SSW                 |
| KP1587 / 9            |                  | 5225 POOKS HILL RD   | MD LEAD                  | 945 0.179 SSW                 |
| KP1588 / 9            |                  | 5225 POOKSHILL ROAD  | MD LEAD                  | 945 0.179 SSW                 |
| KP1589 / 9            |                  | 5225 POOKS HILL ROAD | MD LEAD                  | 945 0.179 SSW                 |
| KP1590 / 9            |                  | 5225 POOKS HILL RD   | MD LEAD                  | 945 0.179 SSW                 |
| KP1591 / 9            |                  | 5225 POOK HILL RD    | MD LEAD                  | 945 0.179 SSW                 |
| KP1592 / 9            |                  | 5225 POOKS HILL ROAD | MD LEAD                  | 945 0.179 SSW                 |
| KP1593 / 9            |                  | 5225 POOKS HILL RD   | MD LEAD                  | 945 0.179 SSW                 |
| KP1594 / 9            |                  | 5225 POOKSHILL ROAD  | MD LEAD                  | 945 0.179 SSW                 |
| KP1595 / 9            |                  | 5225 POOKS HILL ROAD | MD LEAD                  | 945 0.179 SSW                 |
| KP1596 / 9            |                  | 5225 POOKS HILL      | MD LEAD                  | 945 0.179 SSW                 |

# MAPPED SITES SUMMARY - FOCUS MAP 9

Target Property:  
I-495/I-270  
ROCKVILLE, MD 20850

| MAP ID /<br>FOCUS MAP | SITE NAME           | ADDRESS              | DATABASE ACRONYMS | DIST (ft. & mi.)<br>DIRECTION |
|-----------------------|---------------------|----------------------|-------------------|-------------------------------|
| KP1597 / 9            |                     | 5225 POOKS HILL RD   | MD LEAD           | 945 0.179 SSW                 |
| KP1598 / 9            |                     | 5225 POOKS HILL RD   | MD LEAD           | 945 0.179 SSW                 |
| KP1599 / 9            |                     | 5225 POOKS HILL RD   | MD LEAD           | 945 0.179 SSW                 |
| KP1600 / 9            |                     | 5225 POOKS HILL ROAD | MD LEAD           | 945 0.179 SSW                 |
| KP1601 / 9            |                     | 5225 POOKS HILL RD   | MD LEAD           | 945 0.179 SSW                 |
| KP1602 / 9            |                     | 5225 POOKS HILL ROAD | MD LEAD           | 945 0.179 SSW                 |
| KP1603 / 9            |                     | 5225 POOKS HILL RD   | MD LEAD           | 945 0.179 SSW                 |
| KP1604 / 9            |                     | 5225 POOKS HILL ROAD | MD LEAD           | 945 0.179 SSW                 |
| KP1605 / 9            |                     | 5225 POOKS HILL RD   | MD LEAD           | 945 0.179 SSW                 |
| KP1606 / 9            |                     | 5225 POOKS HILL ROAD | MD LEAD           | 945 0.179 SSW                 |
| KP1607 / 9            |                     | 5225 POOKS HILL RD   | MD LEAD           | 945 0.179 SSW                 |
| KP1608 / 9            |                     | 5225 POOKS HILL ROAD | MD LEAD           | 945 0.179 SSW                 |
| KP1609 / 9            |                     | 5225 POOKS HILL RD   | MD LEAD           | 945 0.179 SSW                 |
| KP1610 / 9            |                     | 5225 POOKS HILL ROAD | MD LEAD           | 945 0.179 SSW                 |
| KP1611 / 9            |                     | 5225 POOKS HILL RD   | MD LEAD           | 945 0.179 SSW                 |
| KP1612 / 9            |                     | 5225 POOKS HILL RD   | MD LEAD           | 945 0.179 SSW                 |
| KP1613 / 9            |                     | 5225 POOKS HILL ROAD | MD LEAD           | 945 0.179 SSW                 |
| KP1614 / 9            |                     | 5225 POOKS HILL RD   | MD LEAD           | 945 0.179 SSW                 |
| KP1615 / 9            |                     | 5225 POOKS HILL RD   | MD LEAD           | 945 0.179 SSW                 |
| KP1616 / 9            |                     | 5225 POOKS HILL ROAD | MD LEAD           | 945 0.179 SSW                 |
| KP1617 / 9            |                     | 5225 POOKS HILL RD   | MD LEAD           | 945 0.179 SSW                 |
| KP1618 / 9            |                     | 5225 POOKSHILL RD    | MD LEAD           | 945 0.179 SSW                 |
| KP1619 / 9            |                     | 5225 POOKS HILL ROAD | MD LEAD           | 945 0.179 SSW                 |
| KP1620 / 9            |                     | 5225 POOKS HILL RD   | MD LEAD           | 945 0.179 SSW                 |
| KP1621 / 9            | THE PROMENADE- UNIT | 5225 POOKS HILL ROAD | MD ASBESTOS       | 945 0.179 SSW                 |
| KP1622 / 9            |                     | 5225 POOKS HILL RD   | MD LEAD           | 945 0.179 SSW                 |
| KP1623 / 9            |                     | 5225 POOKS HILL RD   | MD LEAD           | 945 0.179 SSW                 |
| KP1624 / 9            |                     | 5225 POOKS HILL      | MD LEAD           | 945 0.179 SSW                 |
| KP1625 / 9            |                     | 5225 POOKS HILL RD   | MD LEAD           | 945 0.179 SSW                 |
| KP1626 / 9            |                     | 5225 POOKS HILL RD   | MD LEAD           | 945 0.179 SSW                 |
| KP1627 / 9            |                     | 5225 POOKSHILL ROAD  | MD LEAD           | 945 0.179 SSW                 |
| KP1628 / 9            |                     | 5225 POOKS HILL RD   | MD LEAD           | 945 0.179 SSW                 |
| KP1629 / 9            |                     | 5225 POOKS HILL RD   | MD LEAD           | 945 0.179 SSW                 |
| KP1630 / 9            |                     | 5225 POOKS HILL ROAD | MD LEAD           | 945 0.179 SSW                 |
| KP1631 / 9            |                     | 5225 POOKS HILL RD   | MD LEAD           | 945 0.179 SSW                 |
| KP1632 / 9            |                     | 5225 POOKS HILL ROAD | MD LEAD           | 945 0.179 SSW                 |
| KP1633 / 9            |                     | 5225 POOKS HILL ROAD | MD LEAD           | 945 0.179 SSW                 |
| KP1634 / 9            |                     | 5225 POOKS HILL RD   | MD LEAD           | 945 0.179 SSW                 |
| KP1635 / 9            |                     | 5225 POOKS HILL      | MD LEAD           | 945 0.179 SSW                 |

MAPPED SITES SUMMARY - FOCUS MAP 9

Target Property:  
I-495/I-270  
ROCKVILLE, MD 20850

| MAP ID /<br>FOCUS MAP | SITE NAME            | ADDRESS              | DATABASE ACRONYMS                 | DIST (ft. & mi.)<br>DIRECTION |
|-----------------------|----------------------|----------------------|-----------------------------------|-------------------------------|
| KP1636 / 9            |                      | 5225 POOKS HILL RD   | MD LEAD                           | 945 0.179 SSW                 |
| KP1637 / 9            |                      | 5225 POOKS HILL RD   | MD LEAD                           | 945 0.179 SSW                 |
| KP1638 / 9            |                      | 5225 POOKS HILL ROAD | MD LEAD                           | 945 0.179 SSW                 |
| KP1639 / 9            |                      | 5225 POOKS HILL ROAD | MD LEAD                           | 945 0.179 SSW                 |
| KP1640 / 9            |                      | 5225 POOKS HILL ROAD | MD LEAD                           | 945 0.179 SSW                 |
| KP1641 / 9            | THE PROMENADE, 8TH F | 5225 POOKS HILL RD   | MD ASBESTOS                       | 945 0.179 SSW                 |
| KP1642 / 9            |                      | 5225 POOKS HILL ROAD | MD LEAD                           | 945 0.179 SSW                 |
| KP1643 / 9            |                      | 5225 POOKS HILL RD   | MD LEAD                           | 945 0.179 SSW                 |
| KP1644 / 9            |                      | 5225 POOKS HILL RD   | MD LEAD                           | 945 0.179 SSW                 |
| KP1645 / 9            |                      | 5225 POOKS HILL ROAD | MD LEAD                           | 945 0.179 SSW                 |
| KP1646 / 9            |                      | 5225 POOKS HILL ROAD | MD LEAD                           | 945 0.179 SSW                 |
| KP1647 / 9            |                      | 5225 POOKS HILL RD   | MD LEAD                           | 945 0.179 SSW                 |
| KP1648 / 9            |                      | 5225 POOKS HILL RD   | MD LEAD                           | 945 0.179 SSW                 |
| KP1649 / 9            | THE PROMENADE - 1812 | 5225 POOKS HILL RD   | MD HIST UST, MD ASBESTOS, MD LEAD | 945 0.179 SSW                 |
| KP1650 / 9            |                      | 5225 S POOKS HILL RO | MD LEAD                           | 945 0.179 SSW                 |
| KP1651 / 9            |                      | 5225 POOKS HILL ROAD | MD LEAD                           | 945 0.179 SSW                 |
| KP1652 / 9            |                      | 5225 POOKS HILL ROAD | MD LEAD                           | 945 0.179 SSW                 |
| KP1653 / 9            |                      | 5225 POOKS HILL RD   | MD LEAD                           | 945 0.179 SSW                 |
| KP1654 / 9            |                      | 5225 POOKS HILL RD   | MD LEAD                           | 945 0.179 SSW                 |
| KP1655 / 9            |                      | 5225 POOKSHILL ROAD  | MD LEAD                           | 945 0.179 SSW                 |
| KP1656 / 9            |                      | 5225 POOKS HILL ROAD | MD LEAD                           | 945 0.179 SSW                 |
| KP1657 / 9            |                      | 5225 POOKS HILL ROAD | MD LEAD                           | 945 0.179 SSW                 |
| KP1658 / 9            |                      | 5225 POOKSHILL RD    | MD LEAD                           | 945 0.179 SSW                 |
| KP1659 / 9            |                      | 5225 POOKSHILL RD    | MD LEAD                           | 945 0.179 SSW                 |
| KP1660 / 9            |                      | 5225 POOKS HILL RD   | MD LEAD                           | 945 0.179 SSW                 |
| KP1661 / 9            |                      | 5225 POOKS HILL ROAD | MD LEAD                           | 945 0.179 SSW                 |
| KP1662 / 9            |                      | 5225 POOKS HILL ROAD | MD LEAD                           | 945 0.179 SSW                 |
| KP1663 / 9            |                      | 5225 POOKS HILL RD   | MD LEAD                           | 945 0.179 SSW                 |
| KP1664 / 9            |                      | 5225 POOKS HILL DR   | MD LEAD                           | 945 0.179 SSW                 |
| KP1665 / 9            |                      | 5225 POOKS HILL ROAD | MD LEAD                           | 945 0.179 SSW                 |
| KP1666 / 9            |                      | 5225 POOKS HILL ROAD | MD LEAD                           | 945 0.179 SSW                 |
| KP1667 / 9            | THE PROMENADE- UNIT  | 5225 POOKS HILL ROAD | MD ASBESTOS                       | 945 0.179 SSW                 |
| KP1668 / 9            | POOKS HILL ROAD, 522 | 5225 POOKS HILL ROAD | US AIRS, FINDS, ECHO              | 945 0.179 SSW                 |
| KP1669 / 9            |                      | 5225 POOKSHILL RD    | MD LEAD                           | 945 0.179 SSW                 |
| KP1670 / 9            |                      | 5225 POOKS HILL ROAD | MD LEAD                           | 945 0.179 SSW                 |
| KP1671 / 9            |                      | 5225 POOKS HILL RD   | MD LEAD                           | 945 0.179 SSW                 |
| KP1672 / 9            |                      | 5225 POOKS HILL ROAD | MD LEAD                           | 945 0.179 SSW                 |
| KP1673 / 9            |                      | 5225 POOKS HILL RD   | MD LEAD                           | 945 0.179 SSW                 |
| KP1674 / 9            |                      | 5225 POOKS HILL RD   | MD LEAD                           | 945 0.179 SSW                 |



# MAPPED SITES SUMMARY - FOCUS MAP 9

Target Property:  
I-495/I-270  
ROCKVILLE, MD 20850

| MAP ID /<br>FOCUS MAP | SITE NAME           | ADDRESS              | DATABASE ACRONYMS | DIST (ft. & mi.)<br>DIRECTION |
|-----------------------|---------------------|----------------------|-------------------|-------------------------------|
| KP1675 / 9            |                     | 5225 POOKS HILL RD   | MD LEAD           | 945 0.179 SSW                 |
| KP1676 / 9            |                     | 5225 POOKS HILL RD   | MD LEAD           | 945 0.179 SSW                 |
| KP1677 / 9            |                     | 5225 POOKS HILL RD   | MD LEAD           | 945 0.179 SSW                 |
| KP1678 / 9            |                     | 5225 POOKS HILL ROAD | MD LEAD           | 945 0.179 SSW                 |
| KP1679 / 9            |                     | 5225 POOKS HILL ROAD | MD LEAD           | 945 0.179 SSW                 |
| KP1680 / 9            |                     | 5225 POOKSHILL RD    | MD LEAD           | 945 0.179 SSW                 |
| KP1681 / 9            |                     | 5225 POOKS HILL RD   | MD LEAD           | 945 0.179 SSW                 |
| KP1682 / 9            |                     | 5225 POOKS HILL ROAD | MD LEAD           | 945 0.179 SSW                 |
| KP1683 / 9            |                     | 5225 POOKS HILL ROAD | MD LEAD           | 945 0.179 SSW                 |
| KP1684 / 9            |                     | 5225 POOKS HILL ROAD | MD LEAD           | 945 0.179 SSW                 |
| KP1685 / 9            |                     | 5225 POOKS HILL ROAD | MD LEAD           | 945 0.179 SSW                 |
| KP1686 / 9            |                     | 5225 POOKS HILL RD   | MD LEAD           | 945 0.179 SSW                 |
| KP1687 / 9            | THE PROMENADE       | 5225 POOKS HILL RD   | MD ASBESTOS       | 945 0.179 SSW                 |
| KP1688 / 9            |                     | 5225 POOKSHILL RD    | MD LEAD           | 945 0.179 SSW                 |
| KP1689 / 9            |                     | 5225 POOKS HILL ROAD | MD LEAD           | 945 0.179 SSW                 |
| KP1690 / 9            |                     | 5225 POOKS HILL RD   | MD LEAD           | 945 0.179 SSW                 |
| KP1691 / 9            |                     | 5225 POOKS HILL RD   | MD LEAD           | 945 0.179 SSW                 |
| KP1692 / 9            |                     | 5225 POOKS HILL ROAD | MD LEAD           | 945 0.179 SSW                 |
| KP1693 / 9            |                     | 5225 POOKS HILL ROAD | MD LEAD           | 945 0.179 SSW                 |
| KP1694 / 9            |                     | 5225 POOKS HILL ROAD | MD LEAD           | 945 0.179 SSW                 |
| KP1695 / 9            | THE PROMENADE, UNIT | 5225 POOKS HILL RD.  | MD ASBESTOS       | 945 0.179 SSW                 |
| KP1696 / 9            |                     | 5225 POOKS HILL      | MD LEAD           | 945 0.179 SSW                 |
| KP1697 / 9            |                     | 5225 POOKS HILL RD   | MD LEAD           | 945 0.179 SSW                 |
| KP1698 / 9            |                     | 5225 POOKSHILL RD    | MD LEAD           | 945 0.179 SSW                 |
| KP1699 / 9            |                     | 5225 POOKS HILL RD   | MD LEAD           | 945 0.179 SSW                 |
| KP1700 / 9            |                     | 5225 POOKSHILL ROAD  | MD LEAD           | 945 0.179 SSW                 |
| KP1701 / 9            |                     | 5225 POOKS HILL RD   | MD LEAD           | 945 0.179 SSW                 |
| KP1702 / 9            |                     | 5225 POOKS HILL RD   | MD LEAD           | 945 0.179 SSW                 |
| KP1703 / 9            |                     | 5225 POOKS HILL RD   | MD LEAD           | 945 0.179 SSW                 |
| KP1704 / 9            |                     | 5225 POOKSHILL RD    | MD LEAD           | 945 0.179 SSW                 |
| KP1705 / 9            |                     | 5225 POOKS HILL ROAD | MD LEAD           | 945 0.179 SSW                 |
| KP1706 / 9            |                     | 5225 POOKS HILL ROAD | MD LEAD           | 945 0.179 SSW                 |
| KP1707 / 9            | PROMMENADE UNIT 429 | 5225 POOKS HILL UNIT | MD ASBESTOS       | 945 0.179 SSW                 |
| KP1708 / 9            |                     | 5225 POOKS HILL RD   | MD LEAD           | 945 0.179 SSW                 |
| KP1709 / 9            |                     | 5225 POOKS HILL ROAD | MD LEAD           | 945 0.179 SSW                 |
| KP1710 / 9            |                     | 5225 POOKS HILL RD   | MD LEAD           | 945 0.179 SSW                 |
| KP1711 / 9            |                     | 5225 POOKS HILL RD   | MD LEAD           | 945 0.179 SSW                 |
| KP1712 / 9            |                     | 5225 POOKS HILL RD   | MD LEAD           | 945 0.179 SSW                 |
| KP1713 / 9            |                     | 5225 POOKS HILL RD   | MD LEAD           | 945 0.179 SSW                 |

# MAPPED SITES SUMMARY - FOCUS MAP 9

Target Property:  
I-495/I-270  
ROCKVILLE, MD 20850

| MAP ID /<br>FOCUS MAP | SITE NAME     | ADDRESS              | DATABASE ACRONYMS | DIST (ft. & mi.)<br>DIRECTION |
|-----------------------|---------------|----------------------|-------------------|-------------------------------|
| KP1714 / 9            |               | 5225 POOKS HILL ROAD | MD LEAD           | 945 0.179 SSW                 |
| KP1715 / 9            |               | 5225 POOKS HILL ROAD | MD LEAD           | 945 0.179 SSW                 |
| KP1716 / 9            |               | 5225 POOKS HILL ROAD | MD LEAD           | 945 0.179 SSW                 |
| KP1717 / 9            |               | 5225 POOKS HILL ROAD | MD LEAD           | 945 0.179 SSW                 |
| KP1718 / 9            |               | 5225 POOKS HILL ROAD | MD LEAD           | 945 0.179 SSW                 |
| KP1719 / 9            |               | 5225 POOKS HILL RD   | MD LEAD           | 945 0.179 SSW                 |
| KP1720 / 9            |               | 5225 POOKS HILL RD   | MD LEAD           | 945 0.179 SSW                 |
| KP1721 / 9            |               | 5225 POOKS HILL RD   | MD LEAD           | 945 0.179 SSW                 |
| KP1722 / 9            |               | 5225 POOK HILL ROAD  | MD LEAD           | 945 0.179 SSW                 |
| KP1723 / 9            |               | 5225 POOK HILL ROAD  | MD LEAD           | 945 0.179 SSW                 |
| KP1724 / 9            |               | 5225 POOKS HILL RD   | MD LEAD           | 945 0.179 SSW                 |
| KP1725 / 9            |               | 5225 POOKS HILL ROAD | MD LEAD           | 945 0.179 SSW                 |
| KP1726 / 9            |               | 5225 POOKS HILL RD   | MD LEAD           | 945 0.179 SSW                 |
| KP1727 / 9            |               | 5225 POOKS HILL ROAD | MD LEAD           | 945 0.179 SSW                 |
| KP1728 / 9            | THE PROMENADE | 5225 POOKS HILL RD A | MD ASBESTOS       | 945 0.179 SSW                 |
| KP1729 / 9            |               | 5225 POOKS HILL ROAD | MD LEAD           | 945 0.179 SSW                 |
| KP1730 / 9            |               | 5225 POOKSHILL ROAD  | MD LEAD           | 945 0.179 SSW                 |
| KP1731 / 9            |               | 5225 POOKS HILL RD   | MD LEAD           | 945 0.179 SSW                 |
| KP1732 / 9            |               | 5225 POOKS HILL ROAD | MD LEAD           | 945 0.179 SSW                 |
| KP1733 / 9            |               | 5225 POOKS HILL      | MD LEAD           | 945 0.179 SSW                 |
| KP1734 / 9            |               | 5225 POOKS HILL RD   | MD LEAD           | 945 0.179 SSW                 |
| KP1735 / 9            |               | 5225 POOKS HILL RD   | MD LEAD           | 945 0.179 SSW                 |
| KP1736 / 9            |               | 5225 POOKS HILL RD   | MD LEAD           | 945 0.179 SSW                 |
| KP1737 / 9            |               | 5225 POOKS HILL ROAD | MD LEAD           | 945 0.179 SSW                 |
| KP1738 / 9            |               | 5225 POOKS HILL RD   | MD LEAD           | 945 0.179 SSW                 |
| KP1739 / 9            |               | 5225 POOKS HILL ROAD | MD LEAD           | 945 0.179 SSW                 |
| KP1740 / 9            |               | 5225 POOKS HILL ROAD | MD LEAD           | 945 0.179 SSW                 |
| KP1741 / 9            |               | 5225 POOKS HILL ROAD | MD LEAD           | 945 0.179 SSW                 |
| KP1742 / 9            |               | 5225 POOKS HILL RD   | MD LEAD           | 945 0.179 SSW                 |
| KP1743 / 9            |               | 5225 POOKS HILL ROAD | MD LEAD           | 945 0.179 SSW                 |
| KP1744 / 9            | THE PROMENADE | 5225 POOKS HILL RDSU | MD ASBESTOS       | 945 0.179 SSW                 |
| KP1745 / 9            |               | 5225 POOKS HILL RD   | MD LEAD           | 945 0.179 SSW                 |
| KP1746 / 9            |               | 5225 POOKS HILL RD   | MD LEAD           | 945 0.179 SSW                 |
| KP1747 / 9            |               | 5225 POOKS HILL ROAD | MD LEAD           | 945 0.179 SSW                 |
| KP1748 / 9            |               | 5225 POOKS HILL RD   | MD LEAD           | 945 0.179 SSW                 |
| KP1749 / 9            |               | 5225 POOKS HILL RD   | MD LEAD           | 945 0.179 SSW                 |
| KP1750 / 9            |               | 5225 POOKS HILL RD   | MD LEAD           | 945 0.179 SSW                 |
| KP1751 / 9            |               | 5225 POOKS HILL RD   | MD LEAD           | 945 0.179 SSW                 |
| KP1752 / 9            |               | 5225 POOKS HILL ROAD | MD LEAD           | 945 0.179 SSW                 |

# MAPPED SITES SUMMARY - FOCUS MAP 9

Target Property:  
I-495/I-270  
ROCKVILLE, MD 20850

| MAP ID /<br>FOCUS MAP | SITE NAME            | ADDRESS              | DATABASE ACRONYMS              | DIST (ft. & mi.)<br>DIRECTION |
|-----------------------|----------------------|----------------------|--------------------------------|-------------------------------|
| KP1753 / 9            |                      | 5225 POOKS HILL DR   | MD LEAD                        | 945 0.179 SSW                 |
| KP1754 / 9            |                      | 5225 POOKS HILL DRIV | MD LEAD                        | 945 0.179 SSW                 |
| KP1755 / 9            |                      | 5225 POOKS HILL S    | MD LEAD                        | 945 0.179 SSW                 |
| KP1756 / 9            | PROMENADE TOWERS MUT | 5225 POOKS HILL ROAD | MD UST, MD Financial Assurance | 945 0.179 SSW                 |
| KP1757 / 9            |                      | 5225 POOKS HILL RD   | MD LEAD                        | 945 0.179 SSW                 |
| KP1758 / 9            |                      | 5225 POOKS HILL ROAD | MD LEAD                        | 945 0.179 SSW                 |
| KP1759 / 9            |                      | 5225 POOKS HILL RD   | MD LEAD                        | 945 0.179 SSW                 |
| JV1762 / 9            |                      | 10311 MONTROSE AVE   | MD LEAD                        | 950 0.180 NNE                 |
| JV1763 / 9            |                      | 10311 MONTROSE AVE   | MD LEAD                        | 950 0.180 NNE                 |
| KS1767 / 9            |                      | 10201 GROSVENOR PLAC | MD LEAD                        | 957 0.181 NE                  |
| KS1768 / 9            |                      | 10201 GROSVENOR PL   | MD LEAD                        | 957 0.181 NE                  |
| KS1769 / 9            |                      | 10201 GROSVENOR PL   | MD LEAD                        | 957 0.181 NE                  |
| KS1770 / 9            |                      | 10201 GROSVENOR PLAC | MD LEAD                        | 957 0.181 NE                  |
| KS1771 / 9            |                      | 10201 GROSVENOR PL   | MD LEAD                        | 957 0.181 NE                  |
| KS1772 / 9            |                      | 10201 GROSVENOR PLAC | MD LEAD                        | 957 0.181 NE                  |
| KS1773 / 9            |                      | 10201 GROSVENOR PLAC | MD LEAD                        | 957 0.181 NE                  |
| KS1774 / 9            |                      | 10201 GROSVENOR PLAC | MD LEAD                        | 957 0.181 NE                  |
| KS1775 / 9            |                      | 10201 GROSVENOR PLAC | MD LEAD                        | 957 0.181 NE                  |
| KS1776 / 9            |                      | 10201 GROSVENOR PL   | MD LEAD                        | 957 0.181 NE                  |
| KS1777 / 9            |                      | 10201 GROSVENOR PLAC | MD LEAD                        | 957 0.181 NE                  |
| KS1778 / 9            |                      | 10201 GROSVENOR PLAC | MD LEAD                        | 957 0.181 NE                  |
| KS1779 / 9            |                      | 10201 GROSVENOR PL   | MD LEAD                        | 957 0.181 NE                  |
| KS1780 / 9            |                      | 10201 GROSVENOR PLAC | MD LEAD                        | 957 0.181 NE                  |
| KS1781 / 9            |                      | 10201 GROSVENOR PLAC | MD LEAD                        | 957 0.181 NE                  |
| KS1782 / 9            |                      | 10201 GROSVENOR PLAC | MD LEAD                        | 957 0.181 NE                  |
| KS1783 / 9            |                      | 10201 GROSENOR PLACE | MD LEAD                        | 957 0.181 NE                  |
| KS1784 / 9            |                      | 10201 GROSVENER PLAC | MD LEAD                        | 957 0.181 NE                  |
| KS1785 / 9            |                      | 10201 GROSVENOR PLAC | MD LEAD                        | 957 0.181 NE                  |
| KS1786 / 9            |                      | 10201 GROSVENOR PLAC | MD LEAD                        | 957 0.181 NE                  |
| KS1787 / 9            |                      | 10201 GROSVENOR PLAC | MD LEAD                        | 957 0.181 NE                  |
| KS1788 / 9            | PEPCO SPILL          | 10201 GROSVENOR PLAC | MD OCPCASES, MD HIST UST       | 957 0.181 NE                  |
| KS1789 / 9            |                      | 10201 GROSVENOR PLAC | MD LEAD                        | 957 0.181 NE                  |
| KS1790 / 9            |                      | 10201 GROSUENOR PL   | MD LEAD                        | 957 0.181 NE                  |
| KS1791 / 9            |                      | 10201 GROSVENOR PLAC | MD LEAD                        | 957 0.181 NE                  |
| KS1792 / 9            |                      | 10201 GROSVENOR PL   | MD LEAD                        | 957 0.181 NE                  |
| KS1793 / 9            |                      | 10201 GROSVENOR PLAC | MD LEAD                        | 957 0.181 NE                  |
| KS1794 / 9            |                      | 10201 GROSVENOR PLAC | MD LEAD                        | 957 0.181 NE                  |
| KS1795 / 9            |                      | 10201 GROSVENOR PLAC | MD LEAD                        | 957 0.181 NE                  |
| KS1796 / 9            |                      | 10201 GROSVENOR PLAC | MD LEAD                        | 957 0.181 NE                  |

# MAPPED SITES SUMMARY - FOCUS MAP 9

Target Property:  
I-495/I-270  
ROCKVILLE, MD 20850

| MAP ID /<br>FOCUS MAP | SITE NAME            | ADDRESS              | DATABASE ACRONYMS              | DIST (ft. & mi.)<br>DIRECTION |
|-----------------------|----------------------|----------------------|--------------------------------|-------------------------------|
| KS1797 / 9            |                      | 10201 GROSVENOR PLAC | MD LEAD                        | 957 0.181 NE                  |
| KS1798 / 9            |                      | 10201 GROSVENOR PLAC | MD LEAD                        | 957 0.181 NE                  |
| KS1799 / 9            |                      | 10201 GROSVENOR PLAC | MD LEAD                        | 957 0.181 NE                  |
| KS1800 / 9            |                      | 10201 GROSVENOR PLAC | MD LEAD                        | 957 0.181 NE                  |
| KS1801 / 9            |                      | 10201 GROSVENOR PLAC | MD LEAD                        | 957 0.181 NE                  |
| KS1802 / 9            |                      | 10201 GROSVENOR PLAC | MD LEAD                        | 957 0.181 NE                  |
| KS1803 / 9            |                      | 10201 GROSVENOR PLAC | MD LEAD                        | 957 0.181 NE                  |
| KS1804 / 9            |                      | 10201 GROSVENOR PLAC | MD LEAD                        | 957 0.181 NE                  |
| KS1805 / 9            |                      | 10201 GROSVENOR PLAC | MD LEAD                        | 957 0.181 NE                  |
| KS1806 / 9            |                      | 10201 GROSVENOR PLAC | MD LEAD                        | 957 0.181 NE                  |
| KS1807 / 9            |                      | 10201 GROSVENOR PLAC | MD LEAD                        | 957 0.181 NE                  |
| KS1808 / 9            |                      | 10201 GROSVENOR PLAC | MD LEAD                        | 957 0.181 NE                  |
| KS1809 / 9            |                      | 10201 GROSVENOR PLAC | MD LEAD                        | 957 0.181 NE                  |
| KS1810 / 9            |                      | 10201 GROSVENOR PLAC | MD LEAD                        | 957 0.181 NE                  |
| KS1811 / 9            |                      | 10201 GROSVENOR PLAC | MD LEAD                        | 957 0.181 NE                  |
| KS1812 / 9            | GROSVENOR PARK CONDO | 10201 GROSVENOR PLAC | MD UST, MD Financial Assurance | 957 0.181 NE                  |
| KS1813 / 9            |                      | 10201 GROSVENOR PLAC | MD LEAD                        | 957 0.181 NE                  |
| KS1814 / 9            |                      | 10201 GROSVENOR PLAC | MD LEAD                        | 957 0.181 NE                  |
| KS1815 / 9            |                      | 10201 GROSVENOR PLAC | MD LEAD                        | 957 0.181 NE                  |
| KS1816 / 9            |                      | 10201 GROSVENOR PLAC | MD LEAD                        | 957 0.181 NE                  |
| KS1817 / 9            |                      | 10201 GROSVENOR PLAC | MD LEAD                        | 957 0.181 NE                  |
| KS1818 / 9            |                      | 10201 GROSVENOR PL   | MD LEAD                        | 957 0.181 NE                  |
| KS1819 / 9            |                      | 10201 GROSVENOR PL   | MD LEAD                        | 957 0.181 NE                  |
| KS1820 / 9            |                      | 10201 GROSVENOR PLAC | MD LEAD                        | 957 0.181 NE                  |
| KS1821 / 9            |                      | 10201 GROSVENOR PLAC | MD LEAD                        | 957 0.181 NE                  |
| KS1822 / 9            |                      | 10201 GROSVENOR PLAC | MD LEAD                        | 957 0.181 NE                  |
| KS1823 / 9            |                      | 10201 GROSVENOR PLAC | MD LEAD                        | 957 0.181 NE                  |
| KS1824 / 9            |                      | 10201 GROSVENOR PL   | MD LEAD                        | 957 0.181 NE                  |
| KS1825 / 9            |                      | 10201 GROSVENOR PLAC | MD LEAD                        | 957 0.181 NE                  |
| KS1826 / 9            |                      | 10201 GROSVENOR PL   | MD LEAD                        | 957 0.181 NE                  |
| KS1827 / 9            |                      | 10201 GROSVENOR PLAC | MD LEAD                        | 957 0.181 NE                  |
| KS1828 / 9            |                      | 10201 GROSVENOR PLAC | MD LEAD                        | 957 0.181 NE                  |
| KS1829 / 9            |                      | 10201 GROSVENOR PLAC | MD LEAD                        | 957 0.181 NE                  |
| KS1830 / 9            |                      | 10201 GROSVENOR PLAC | MD LEAD                        | 957 0.181 NE                  |
| KS1831 / 9            |                      | 10201 GROSVENOR PL   | MD LEAD                        | 957 0.181 NE                  |
| KS1832 / 9            |                      | 10201 GROSVENOR PLAC | MD LEAD                        | 957 0.181 NE                  |
| KS1833 / 9            |                      | 10201 GROSVENOR PLAC | MD LEAD                        | 957 0.181 NE                  |
| KS1834 / 9            |                      | 10201 GROSVENOR PLAC | MD LEAD                        | 957 0.181 NE                  |
| KS1835 / 9            |                      | 10201 GROSVENOR PLAC | MD LEAD                        | 957 0.181 NE                  |

# MAPPED SITES SUMMARY - FOCUS MAP 9

Target Property:  
I-495/I-270  
ROCKVILLE, MD 20850

| MAP ID /<br>FOCUS MAP | SITE NAME | ADDRESS              | DATABASE ACRONYMS | DIST (ft. & mi.)<br>DIRECTION |
|-----------------------|-----------|----------------------|-------------------|-------------------------------|
| KS1836 / 9            |           | 10201 GROSVENOR PL   | MD LEAD           | 957 0.181 NE                  |
| KS1837 / 9            |           | 10201 GROSVENOR PLAC | MD LEAD           | 957 0.181 NE                  |
| KS1838 / 9            |           | 10201 GROSVENOR PL   | MD LEAD           | 957 0.181 NE                  |
| KS1839 / 9            |           | 10201 GROSVENOR PLAC | MD LEAD           | 957 0.181 NE                  |
| KS1840 / 9            |           | 10201 GROSVENOR PLAC | MD LEAD           | 957 0.181 NE                  |
| KS1841 / 9            |           | 10201 GROSVENOR PLAC | MD LEAD           | 957 0.181 NE                  |
| KS1842 / 9            |           | 10201 GROSVENOR PLAC | MD LEAD           | 957 0.181 NE                  |
| KS1843 / 9            |           | 10201 GROSVENOR PLAC | MD LEAD           | 957 0.181 NE                  |
| KS1844 / 9            |           | 10201 GROSVENOR PL   | MD LEAD           | 957 0.181 NE                  |
| KS1845 / 9            |           | 10201 GROSVENOR PLAC | MD LEAD           | 957 0.181 NE                  |
| KS1846 / 9            |           | 10201 GROSVENOR PLAC | MD LEAD           | 957 0.181 NE                  |
| KS1847 / 9            |           | 10201 GROSVENOR PLAC | MD LEAD           | 957 0.181 NE                  |
| KS1848 / 9            |           | 10201 GROSVENOR PLAC | MD LEAD           | 957 0.181 NE                  |
| KS1849 / 9            |           | 10201 GROSVENOR PLAC | MD LEAD           | 957 0.181 NE                  |
| KS1850 / 9            |           | 10201 GROSVENOR PLAC | MD LEAD           | 957 0.181 NE                  |
| KS1851 / 9            |           | 10201 GROSVENOR PLAC | MD LEAD           | 957 0.181 NE                  |
| KS1852 / 9            |           | 10201 GROSVENOR PLAC | MD LEAD           | 957 0.181 NE                  |
| KS1853 / 9            |           | 10201 GROSVENOR PL   | MD LEAD           | 957 0.181 NE                  |
| KS1854 / 9            |           | 10201 GROSVENOR LANE | MD LEAD           | 957 0.181 NE                  |
| KS1855 / 9            |           | 10201 GROSVENOR PLAC | MD LEAD           | 957 0.181 NE                  |
| KS1856 / 9            |           | 10201 GROSVENOR      | MD LEAD           | 957 0.181 NE                  |
| KS1857 / 9            |           | 10201 GROSVENOR PLAC | MD LEAD           | 957 0.181 NE                  |
| KS1858 / 9            |           | 10201 GROSVENOR PLAC | MD LEAD           | 957 0.181 NE                  |
| KS1859 / 9            |           | 10201 GROSVENOR PLAC | MD LEAD           | 957 0.181 NE                  |
| KS1860 / 9            |           | 10201 GROSVENOR PLAC | MD LEAD           | 957 0.181 NE                  |
| KS1861 / 9            |           | 10201 GROSVENOR PLAC | MD LEAD           | 957 0.181 NE                  |
| KS1862 / 9            |           | 10201 GROSVENOR PLAC | MD LEAD           | 957 0.181 NE                  |
| KS1863 / 9            |           | 10201 GROSVENOR PLAC | MD LEAD           | 957 0.181 NE                  |
| KS1864 / 9            |           | 10201 GROSVENOR PL   | MD LEAD           | 957 0.181 NE                  |
| KS1865 / 9            |           | 10201 GROSVENOR PL   | MD LEAD           | 957 0.181 NE                  |
| KS1866 / 9            |           | 10201 GROSVENOR PLAC | MD LEAD           | 957 0.181 NE                  |
| KS1867 / 9            |           | 10201 GROSVENOR PLAC | MD LEAD           | 957 0.181 NE                  |
| KS1868 / 9            |           | 10201 GROSVENOR PLAC | MD LEAD           | 957 0.181 NE                  |
| KS1869 / 9            |           | 10201 GROSVENOR PLAC | MD LEAD           | 957 0.181 NE                  |
| KS1870 / 9            |           | 10201 GROSVENOR PLAC | MD LEAD           | 957 0.181 NE                  |
| KS1871 / 9            |           | 10201 GROSVENOR PLAC | MD LEAD           | 957 0.181 NE                  |
| KS1872 / 9            |           | 10201 GROSVENOR LANE | MD LEAD           | 957 0.181 NE                  |
| KS1873 / 9            |           | 10201 GROSVENOR PLAC | MD LEAD           | 957 0.181 NE                  |
| KS1874 / 9            |           | 10201 GROSVENOR PLAC | MD LEAD           | 957 0.181 NE                  |



# MAPPED SITES SUMMARY - FOCUS MAP 9

Target Property:  
I-495/I-270  
ROCKVILLE, MD 20850

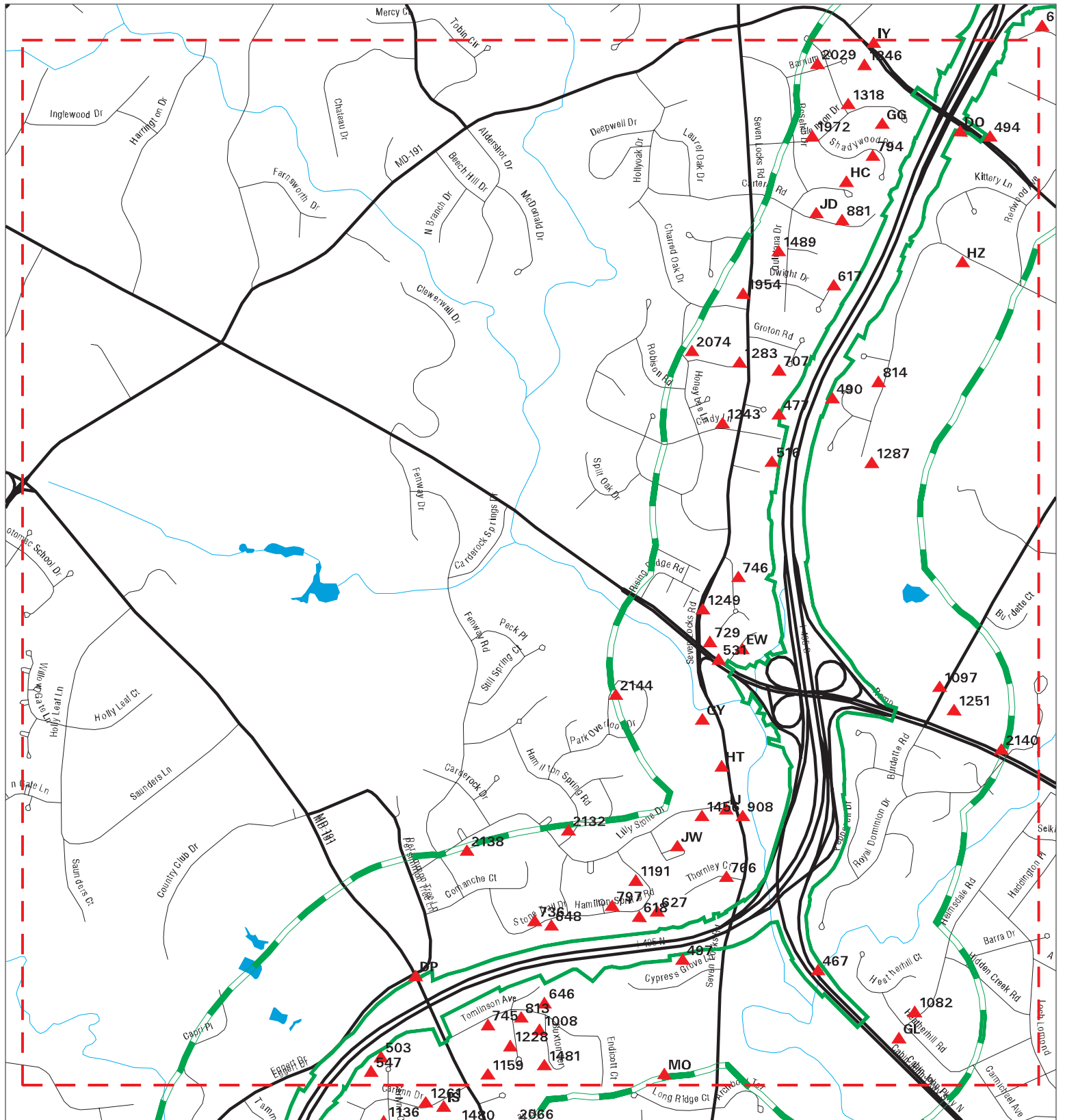
| MAP ID /<br>FOCUS MAP | SITE NAME            | ADDRESS              | DATABASE ACRONYMS    | DIST (ft. & mi.)<br>DIRECTION |
|-----------------------|----------------------|----------------------|----------------------|-------------------------------|
| KS1875 / 9            |                      | 10201 GROSVENOR PLAC | MD LEAD              | 957 0.181 NE                  |
| KS1876 / 9            |                      | 10201 GROSVENOR PLAC | MD LEAD              | 957 0.181 NE                  |
| KS1877 / 9            |                      | 10201 GROSVENOR PL   | MD LEAD              | 957 0.181 NE                  |
| KS1878 / 9            |                      | 10201 GROSVENOR PLAC | MD LEAD              | 957 0.181 NE                  |
| KS1879 / 9            | GROSVENOR PARK CONDO | 10201 GROSVENOR PL.  | US AIRS, FINDS, ECHO | 957 0.181 NE                  |
| KS1880 / 9            |                      | 10201 GROSVENOR PLAC | MD LEAD              | 957 0.181 NE                  |
| JV1891 / 9            |                      | 10313 MONTROSE AVE   | MD LEAD              | 971 0.184 NNE                 |
| KW1892 / 9            |                      | 5002 ALTAVISTA RD    | WV NPDES             | 976 0.185 SSE                 |
| KW1893 / 9            |                      | 5002 ALTA VISTA ROAD | MD LEAD              | 976 0.185 SSE                 |
| KW1894 / 9            |                      | 5002 ALTA VISTA RD   | WV NPDES             | 976 0.185 SSE                 |
| KZ1916 / 9            |                      | 10216 ROCKVILLE PIKE | MD LEAD              | 988 0.187 NE                  |
| KZ1917 / 9            |                      | 10212 ROCKVILLE PIKE | MD LEAD              | 988 0.187 NE                  |
| KZ1918 / 9            |                      | 10224 ROCKVILLE PIKE | MD LEAD              | 988 0.187 NE                  |
| KZ1919 / 9            |                      | 10200 ROCKVILLE PIKE | MD LEAD              | 988 0.187 NE                  |
| KZ1920 / 9            |                      | 10208 ROCKVILLE PIKE | MD LEAD              | 988 0.187 NE                  |
| KZ1921 / 9            |                      | 10212 ROCKVILLE PIKE | MD LEAD              | 988 0.187 NE                  |
| KZ1922 / 9            |                      | 10228 ROCKVILLE PIKE | MD LEAD              | 988 0.187 NE                  |
| JV1925 / 9            |                      | 10315 MONTROSE AVE   | MD LEAD              | 991 0.188 NNE                 |
| 1929 / 9              |                      | 4625 EDGEFIELD ROAD  | MD LEAD              | 996 0.189 NNE                 |
| KG1932 / 9            |                      | 4627 EDGEFIELD RD    | MD LEAD              | 1002 0.190 NNE                |
| JV1946 / 9            |                      | 10317 MONTROSE AVE   | MD LEAD              | 1016 0.192 NNE                |
| JV1947 / 9            |                      | 10317 MONTROSE AVE   | MD LEAD              | 1016 0.192 NNE                |
| KA1952 / 9            |                      | 9704 CARRIAGE RD     | MD LEAD              | 1030 0.195 NE                 |
| KK1960 / 9            |                      | 4619 EDGEFIELD ROAD  | MD LEAD              | 1053 0.199 NE                 |
| 1964 / 9              |                      | 5008 ALTA VISTA ROAD | MD LEAD              | 1062 0.201 South              |
| LH1973 / 9            |                      | 3 POOKS HROAD        | MD LEAD              | 1073 0.203 WSW                |
| LH1974 / 9            | POOKS HILL APTS      | 3 POOKS HILL RD      | MD OCPCASES          | 1073 0.203 WSW                |
| 1987 / 9              | CORVELLI VINCENT     | 4616 EDGEFIELD RD    | EDR Hist Cleaner     | 1079 0.204 NE                 |
| KP1991 / 9            |                      | 5222 POOKS HILL ROAD | MD LEAD              | 1084 0.205 SSW                |
| KP1992 / 9            |                      | 5206 POOKS HILL RD   | MD LEAD              | 1084 0.205 SSW                |
| KP1993 / 9            |                      | 5260 POOKS HILL RD   | MD LEAD              | 1084 0.205 SSW                |
| KP1994 / 9            |                      | 5266 POOKS HILLS ROA | MD LEAD              | 1084 0.205 SSW                |
| 2009 / 9              |                      | 4709 EDGEFIELD ROAD  | MD LEAD              | 1096 0.208 NNE                |
| LT2020 / 9            |                      | 4506 DELMONT LN      | MD LEAD              | 1122 0.213 NE                 |
| LT2021 / 9            |                      | 4506 DELMONT LANE    | MD LEAD              | 1122 0.213 NE                 |
| LX2034 / 9            |                      | 9906 PARKWOOD DRIVE  | MD LEAD              | 1156 0.219 NE                 |
| 2067 / 9              |                      | 9623 ALTA VISTA TERR | MD LEAD              | 1206 0.228 SW                 |
| LX2103 / 9            |                      | 9903 PARKWOOD DR     | MD LEAD              | 1234 0.234 NNE                |
| 2110 / 9              | GRIFFITH CONSUMERS S | 10300 ROCKVILLE PIKE | MD OCPCASES          | 1240 0.235 NE                 |

MAPPED SITES SUMMARY - FOCUS MAP 9

Target Property:  
I-495/I-270  
ROCKVILLE, MD 20850

| MAP ID /<br>FOCUS MAP | SITE NAME | ADDRESS            | DATABASE ACRONYMS | DIST (ft. & mi.)<br>DIRECTION |
|-----------------------|-----------|--------------------|-------------------|-------------------------------|
| 2135 / 9              |           | 4909 ELSMERE DRIVE | MD LEAD           | 1275 0.241 South              |
| 2155 / 9              |           | 5109 VIKING ROAD   | MD LEAD           | 1312 0.248 SSW                |

# Focus Map - 10 - 06099565.7r



- ▲ Sites
- Target Property
- Search Buffer
- Focus Map - No Sites
- Focus Map - Sites
- National Priority List Sites
- Dept. Defense Sites
- Indian Reservations BIA



SITE NAME: I-495/I-270  
 ADDRESS: I-495/I-270  
 CITY/STATE: Rockville MD  
 ZIP: 20850

CLIENT: WSP USA Inc.  
 CONTACT: David Postlewaite  
 INQUIRY #: 06099565.7r  
 DATE: 06/24/20

# MAPPED SITES SUMMARY - FOCUS MAP 10

## Target Property:

I-495/I-270

ROCKVILLE, MD 20850

| MAP ID /<br>FOCUS MAP | SITE NAME            | ADDRESS              | DATABASE ACRONYMS                           | DIST (ft. & mi.)<br>DIRECTION |       |       |
|-----------------------|----------------------|----------------------|---|-------------------------------|-------|-------|
| DO465 / 10            | BRADLEY BOULEVARD, 7 | 7440 BRADLEY BOULEVA | US AIRS, FINDS, ECHO                        | TP                            |       |       |
| DO466 / 10            | BRADLEY BOULEVARD, 7 | 7430 BRADLEY BOULEVA | US AIRS, FINDS, ECHO                        | TP                            |       |       |
| 467 / 10              | LOWER BOOZE CREEK ST | ROYAL DOMINION DR &  | FINDS, ECHO                                 | TP                            |       |       |
| DP468 / 10            | CARDEROCK SPRINGS EL | 7401 PERSIMMON TREE  | US AIRS, FINDS, ECHO                        | 6                             | 0.001 | NNW   |
| DP469 / 10            | CANDEROCK SPRING ELE | 7401 PERSIMMON TREE  | MD OCPCASES, MD UST, MD Financial Assura... | 6                             | 0.001 | NNW   |
| DP470 / 10            | CARDEROCK SPRINGS    | 7401 PERSIMMON TREE  | MD HIST UST                                 | 6                             | 0.001 | NNW   |
| 477 / 10              |                      | 8815 EARL COURT      | MD LEAD                                     | 16                            | 0.003 | West  |
| 490 / 10              |                      | 7713 ARROWOOD COURT  | MD LEAD                                     | 44                            | 0.008 | ESE   |
| 494 / 10              | PEST PROOF SPILL     | 7327 BRADLEY BLVD    | MD OCPCASES                                 | 50                            | 0.009 | ESE   |
| 497 / 10              |                      | 6940 SEVEN LOCKS RD  | MD LEAD                                     | 54                            | 0.010 | South |
| 503 / 10              | NILU KUNDAGRAMI RESI | 6920 CARLYNN CT      | MD OCPCASES                                 | 58                            | 0.011 | SSE   |
| 516 / 10              |                      | 7700 CINDY LA        | MD LEAD                                     | 87                            | 0.016 | West  |
| 531 / 10              | RIVER QUARRY, INC.   | 7825 RIVER ROAD      | FINDS, ECHO                                 | 98                            | 0.019 | NW    |
| 547 / 10              | VERNON LOCKLEAR      | 6910 CARLYNN CT      | MD OCPCASES                                 | 125                           | 0.024 | SE    |
| 617 / 10              | CEVON WALLACE RESIDE | 7613 DWIGHT DR       | MD OCPCASES                                 | 194                           | 0.037 | WNW   |
| 618 / 10              |                      | 7610 HAMILTON SPRING | MD LEAD                                     | 197                           | 0.037 | North |
| EW620 / 10            | STONEHURST QUARRY N  |                      | MINES MRDS                                  | 199                           | 0.038 | NNW   |
| EW624 / 10            | STONEHURST QUARRY N  |                      | MINES MRDS                                  | 202                           | 0.038 | NNW   |
| 627 / 10              |                      | 7604 HAMILTON SPRING | MD LEAD                                     | 206                           | 0.039 | North |
| 646 / 10              |                      | 8209 TOMLINSON AVE   | MD LEAD                                     | 219                           | 0.041 | South |
| 648 / 10              |                      | 8206 STONE TRAIL     | MD LEAD                                     | 221                           | 0.042 | North |
| 707 / 10              |                      | 7716 GROTON ROAD     | MD LEAD                                     | 275                           | 0.052 | WNW   |
| 729 / 10              |                      | 7835 RIVER ROAD      | MD LEAD                                     | 299                           | 0.057 | NW    |
| 736 / 10              |                      | 8209 STONE TRAIL DRI | MD LEAD                                     | 307                           | 0.058 | NNW   |
| 745 / 10              |                      | 8308 TOMLINSON AVE   | MD LEAD                                     | 321                           | 0.061 | SSE   |
| 746 / 10              |                      | 8409 OLD SEVEN LOCKS | MD LEAD                                     | 322                           | 0.061 | West  |
| 766 / 10              | JAMES WORLEY         | 8021 THORNLEY CT     | MD OCPCASES                                 | 333                           | 0.063 | NW    |
| 794 / 10              |                      | 7510 SHADYWOOD RD    | MD LEAD                                     | 350                           | 0.066 | WNW   |
| 797 / 10              |                      | 7401 MACKENZIE CT    | MD LEAD                                     | 355                           | 0.067 | North |
| 813 / 10              |                      | 7037 BARKWATER COURT | MD LEAD                                     | 368                           | 0.070 | SSE   |
| 814 / 10              | ARROWOOD RD-7505     | 7505 ARROWOOD RD.    | MD ASBESTOS                                 | 369                           | 0.070 | SE    |
| GG846 / 10            | TRI-STATE STONE CO.  |                      | MINES MRDS                                  | 409                           | 0.077 | WNW   |
| GG849 / 10            | TRI-STATE STONE COMP |                      | MINES MRDS                                  | 413                           | 0.078 | WNW   |
| GL860 / 10            |                      | 7028 HEATHERHILL ROA | MD LEAD                                     | 428                           | 0.081 | ESE   |
| GL861 / 10            |                      | 7028 HEATHER HILL RO | MD LEAD                                     | 428                           | 0.081 | ESE   |
| 881 / 10              |                      | 7617 CARTERET ROAD   | MD LEAD                                     | 444                           | 0.084 | WNW   |
| 908 / 10              | U.S. POSTAL SERVICE  | 7801 SEVEN LOCKS RD  | MD HIST UST                                 | 449                           | 0.085 | WNW   |
| GY966 / 10            | STONEHURST QUARRY N  |                      | MINES MRDS                                  | 492                           | 0.093 | WSW   |
| GY978 / 10            | STONEHURST QUARRY N  |                      | MINES MRDS                                  | 506                           | 0.096 | WSW   |

# MAPPED SITES SUMMARY - FOCUS MAP 10

Target Property:  
I-495/I-270  
ROCKVILLE, MD 20850

| MAP ID /<br>FOCUS MAP | SITE NAME            | ADDRESS              | DATABASE ACRONYMS                           | DIST (ft. & mi.)<br>DIRECTION |
|-----------------------|----------------------|----------------------|---|-------------------------------|
| HC987 / 10            |                      | 9220 QUINTANA DRIVE  | MD LEAD                                     | 511 0.097 WNW                 |
| HC988 / 10            |                      | 9220 QUINTANA DRIVE  | MD LEAD                                     | 511 0.097 WNW                 |
| HC989 / 10            |                      | 9220 QUINTANA        | MD LEAD                                     | 511 0.097 WNW                 |
| 1008 / 10             |                      | 7036 BUXTON TERR     | MD LEAD                                     | 527 0.100 South               |
| 1082 / 10             | TERRY BLACKBURN RESI | 7108 HELMSDALE DR    | MD OCPCASES                                 | 542 0.103 East                |
| 1097 / 10             | SUNRISE SENIOR LIVIN | 8300 BURDETTE RD     | PA MANIFEST                                 | 554 0.105 ENE                 |
| 1159 / 10             | PERSIMMON TREE ROAD- | 6813 PERSIMMON TREE  | MD ASBESTOS                                 | 590 0.112 SE                  |
| HT1162 / 10           | TRI STATE STONE & BU | 8200 SEVEN LOCKS RD  | MD OCPCASES, MD HIST UST, MD NPDES          | 591 0.112 WSW                 |
| HT1163 / 10           | TRI-STATE STONE CO.I | 8200 SEVEN LOCKS ROA | FINDS, ECHO                                 | 591 0.112 WSW                 |
| HT1164 / 10           | TRI STATE STONE & BU | 8200 SEVEN LOCKS ROA | MD UST, MD Financial Assurance              | 591 0.112 WSW                 |
| 1191 / 10             |                      | 7509 HAMILTON SPRING | MD LEAD                                     | 610 0.116 North               |
| HZ1192 / 10           | FALAMAER BEIGLARBBEI | 7324 ARROWOOD RD     | MD OCPCASES                                 | 610 0.116 SE                  |
| HZ1193 / 10           | FARAMARC BEIGLARBEIG | 7324 ARROWOOD RD.    | MD UST, MD Financial Assurance              | 610 0.116 SE                  |
| 1228 / 10             |                      | 7020 BARKWATER COURT | MD LEAD                                     | 627 0.119 South               |
| 1243 / 10             |                      | 7805 CINDY LN        | MD LEAD                                     | 643 0.122 West                |
| 1246 / 10             | T M R ENTERPRISES    | 7604 BARNUM RD       | EDR Hist Auto                               | 647 0.123 WNW                 |
| IJ1248 / 10           |                      | 8000 LILLY STONE DRI | MD LEAD                                     | 654 0.124 WNW                 |
| 1249 / 10             |                      | 8405 SEVEN LOCHS ROA | MD LEAD                                     | 656 0.124 NNW                 |
| 1251 / 10             | AMERICAN PLANT FOOD  | 7405 RIVER ROAD      | ICIS, FINDS, ECHO                           | 659 0.125 East                |
| 1283 / 10             |                      | 7801 GREEN TWIG ROAD | MD LEAD                                     | 695 0.132 NW                  |
| 1287 / 10             | DRY CLEANING STATION | 7612 ARROWOOD RD     | EDR Hist Cleaner                            | 698 0.132 ESE                 |
| IY1302 / 10           | MONTGOMERY COUNTY CO | 7601 - 7701 BRADLEY  | MD LRP                                      | 719 0.136 NW                  |
| IY1303 / 10           | BETHESDA COUNTRY CLU | 7601 BRADLEY BOULEVA | MD UST, US AIRS, FINDS, ECHO, MD Financi... | 719 0.136 NW                  |
| IY1304 / 10           |                      | 7601-7701 BRADLEY BL | ERNS  | 719 0.136 NW                  |
| IY1305 / 10           | BETHESDA COUNTRY CLU | 7601 BRADLEY BLVD    | MD OCPCASES, MD NPDES                       | 719 0.136 NW                  |
| IY1306 / 10           | BETHESDA COUNTRY CLU | 7601 BRADLEY BLVD    | MD HIST UST                                 | 719 0.136 NW                  |
| 1318 / 10             |                      | 9401 SEDDON ROAD     | MD LEAD                                     | 738 0.140 West                |
| IJ1321 / 10           |                      | 8004 LILLY STONE DRI | MD LEAD                                     | 740 0.140 WNW                 |
| JD1324 / 10           | UNKNOWN              | 7627 CARTERER RD     | MD OCPCASES                                 | 743 0.141 WNW                 |
| JD1327 / 10           |                      | 7627 CARTERET RD     | ERNS  | 750 0.142 WNW                 |
| JW1420 / 10           |                      | 7621 EDENWOOD COURT  | MD LEAD                                     | 852 0.161 NNW                 |
| JW1428 / 10           |                      | 7617 EDENWOOD COURT  | MD LEAD                                     | 869 0.165 NNW                 |
| 1456 / 10             |                      | 8012 LILLY STONE DRI | MD LEAD                                     | 896 0.170 WNW                 |
| 1481 / 10             |                      | 7016 BUXTON TERRA    | MD LEAD                                     | 921 0.174 South               |
| 1489 / 10             |                      | 9108 QUINTONA DR     | MD LEAD                                     | 930 0.176 NW                  |
| 1954 / 10             |                      | 9102 SEVEN LOCKS ROA | MD LEAD                                     | 1032 0.195 WNW                |
| 1972 / 10             |                      | 7701 GLENNON DRIVE   | MD LEAD                                     | 1072 0.203 WNW                |
| 2029 / 10             |                      | 7701 BARNUM RD       | MD LEAD                                     | 1137 0.215 WNW                |
| 2074 / 10             | GREEN TWIG RD.-7821  | 7821 GREEN TWIG RD.  | MD ASBESTOS                                 | 1213 0.230 WNW                |

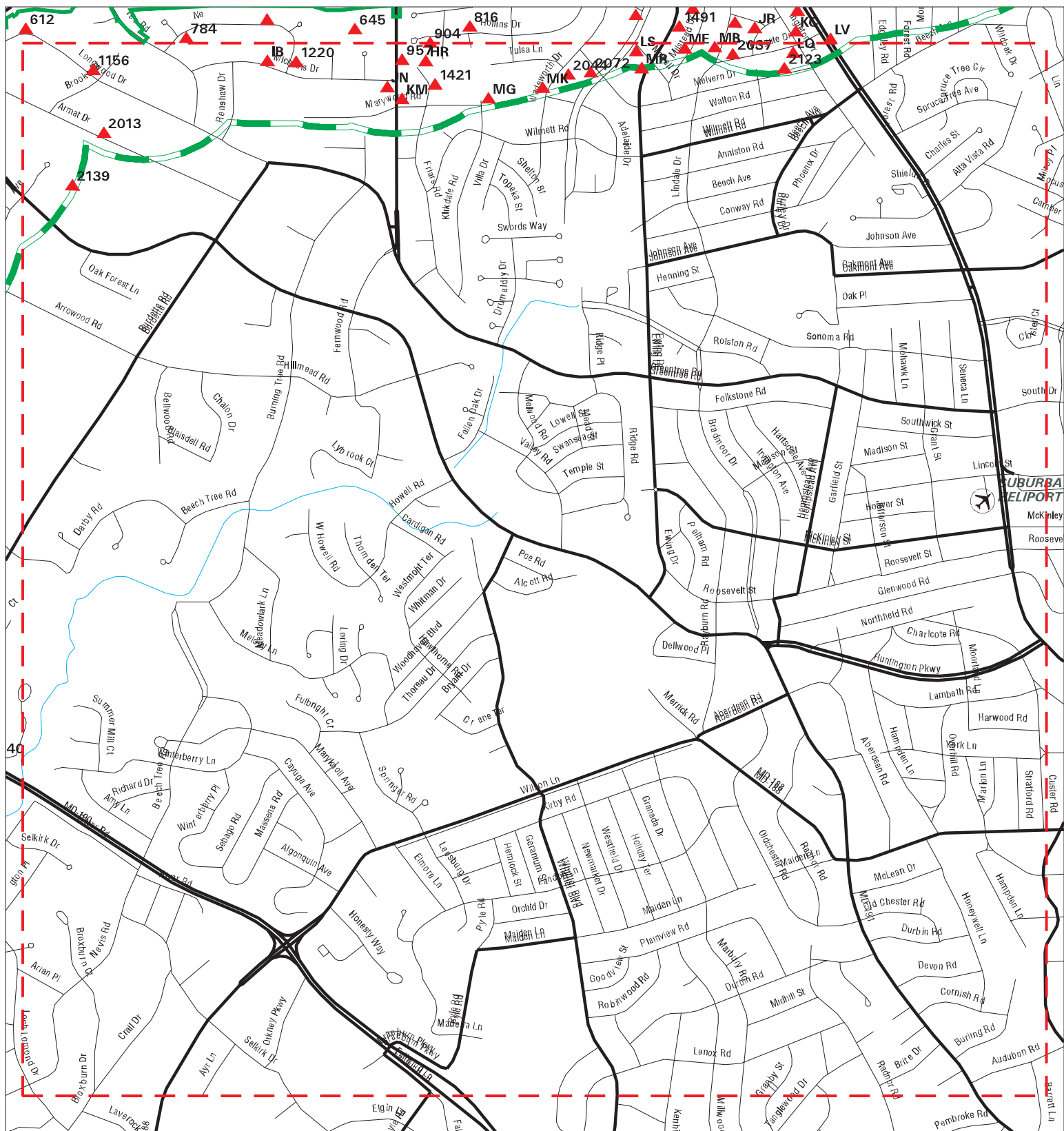


# MAPPED SITES SUMMARY - FOCUS MAP 10

Target Property:  
I-495/I-270  
ROCKVILLE, MD 20850

| MAP ID /<br>FOCUS MAP | SITE NAME            | ADDRESS              | DATABASE ACRONYMS | DIST (ft. & mi.)<br>DIRECTION |       |       |
|-----------------------|----------------------|----------------------|-------------------|-------------------------------|-------|-------|
| 2132 / 10             |                      | 7904 HAMILTON SPRING | MD LEAD           | 1263                          | 0.239 | North |
| MO2133 / 10           | PALISADES SWIMMING P | 6918 SEVEN LOCKS ROA | FINDS, ECHO       | 1269                          | 0.240 | South |
| MO2134 / 10           | PALISADES SWIMMING P | 6918 SEVEN LOCKS RD  | MD NPDES          | 1269                          | 0.240 | South |
| 2138 / 10             |                      | 8312 LILLY STONE DRI | MD LEAD           | 1275                          | 0.241 | NNW   |
| 2140 / 10             | HOLTON ARMS SCHOOL   | 7305 RIVER RD        | MD OCPCASES       | 1282                          | 0.243 | ESE   |
| 2144 / 10             |                      | 8015 PARK OVER LOOK  | MD LEAD           | 1290                          | 0.244 | WSW   |

**Focus Map - 11 - 06099565.7r**



- |   |                      |   |                              |
|---|----------------------|---|------------------------------|
|  | Sites                |  | Focus Map - Sites            |
|  | Target Property      |  | National Priority List Sites |
|  | Search Buffer        |  | Dept. Defense Sites          |
|  | Focus Map - No Sites |  | Indian Reservations BIA      |

SITE NAME: I-495/I-270  
ADDRESS: I-495/I-270  
CITY/STATE: Rockville MD  
ZIP: 20850

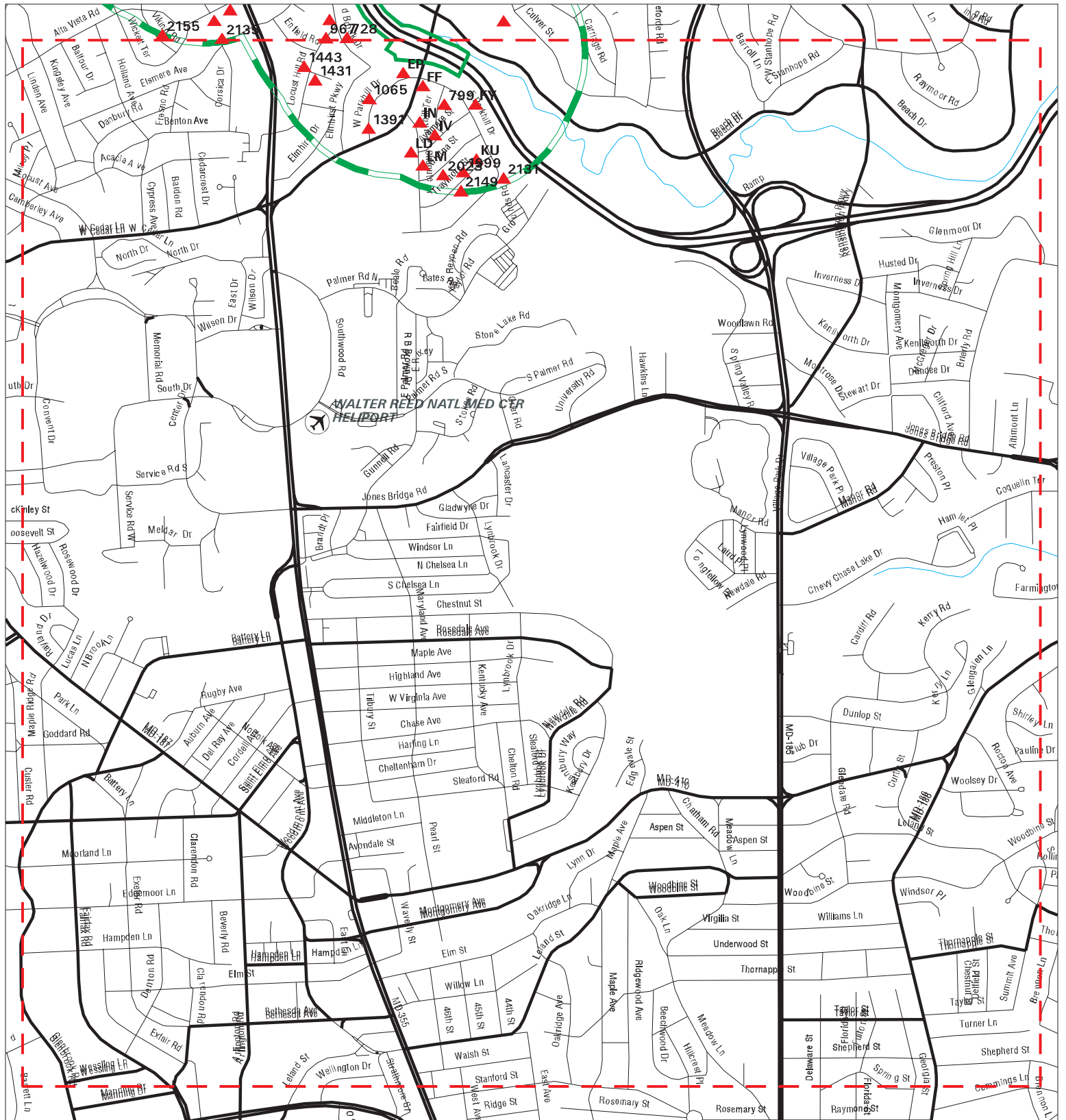
CLIENT: WSP USA Inc.  
CONTACT: David Postlewaite  
INQUIRY #: 06099565.7r  
DATE: 06/24/20

# MAPPED SITES SUMMARY - FOCUS MAP 11

Target Property:  
I-495/I-270  
ROCKVILLE, MD 20850

| MAP ID /<br>FOCUS MAP | SITE NAME            | ADDRESS              | DATABASE ACRONYMS                        | DIST (ft. & mi.)<br>DIRECTION |       |       |
|-----------------------|----------------------|----------------------|--|-------------------------------|-------|-------|
| 957 / 11              | DAVID COHN           | 9411 FERNWOOD RD     | MD OCPCASES                              | 480                           | 0.091 | South |
| HR1140 / 11           | CARTER RESIDENCE     | 9317 FRIARS RD       | MD OCPCASES                              | 574                           | 0.109 | SSE   |
| 1156 / 11             |                      | 7101 LONGWOOD DR     | HMIRS                                    | 583                           | 0.110 | SW    |
| IB1197 / 11           |                      | 6705 MICHAELS DRIVE  | MD LEAD                                  | 615                           | 0.116 | South |
| IB1198 / 11           |                      | 6705 MICHAELS DR     | MD LEAD                                  | 615                           | 0.116 | South |
| IB1199 / 11           |                      | 6705 MICHAELS DRIVE  | MD LEAD                                  | 615                           | 0.116 | South |
| 1220 / 11             | 6705 NEWBOLD DR, NOR | 6705 NEWBOLD DR      | MD ASBESTOS                              | 620                           | 0.117 | South |
| HR1338 / 11           | ROBERT LITOWITZ RESI | 9313 FRIARS RD       | MD OCPCASES                              | 758                           | 0.144 | SSE   |
| JN1368 / 11           | DAN SMITH            | 6500 MICHAELS DR.    | MD ASBESTOS                              | 790                           | 0.150 | South |
| JN1387 / 11           | SARAH WANG           | 9403 FERNWOOD RD     | MD OCPCASES                              | 826                           | 0.156 | South |
| 1421 / 11             |                      | 9309 FRIARS ROAD     | MD LEAD                                  | 855                           | 0.162 | SSE   |
| KM1479 / 11           |                      | 9401 FERNWOOD ROAD   | MD LEAD                                  | 921                           | 0.174 | South |
| KM2002 / 11           |                      | 9309 FERNWOOD ROAD   | MD LEAD                                  | 1090                          | 0.206 | South |
| 2013 / 11             | HAFT, LINDA G.       | 7105 ARMAT DR        | MD HIST UST                              | 1101                          | 0.209 | SSW   |
| LQ2014 / 11           |                      | 5700 WYNGATE DR      | MD LEAD                                  | 1104                          | 0.209 | SSE   |
| LQ2015 / 11           | WYNGATE DR 5702      | 5702 WYNGATE DR      | MD ASBESTOS                              | 1107                          | 0.210 | South |
| LS2019 / 11           |                      | 9421 BULLS RUN PKWY  | MD LEAD                                  | 1122                          | 0.213 | South |
| 2037 / 11             |                      | 5805 WYNGATE ROAD    | MD LEAD                                  | 1160                          | 0.220 | SSW   |
| 2044 / 11             |                      | 9409 WADSWORTH DRIVE | MD LEAD                                  | 1168                          | 0.221 | SSE   |
| MB2046 / 11           |                      | 9502 LINDALE DRIVE   | MD LEAD                                  | 1176                          | 0.223 | SSW   |
| LS2053 / 11           |                      | 9512 NOWELL AVENU    | MD LEAD                                  | 1188                          | 0.225 | South |
| ME2055 / 11           |                      | 9510 MILSTEAD AVE    | MD LEAD                                  | 1190                          | 0.225 | SSE   |
| ME2056 / 11           |                      | 9510 MILSTEAD DR     | MD LEAD                                  | 1190                          | 0.225 | SSE   |
| MG2068 / 11           |                      | 9301 KIRKDALE RD     | MD LEAD                                  | 1207                          | 0.229 | SSE   |
| MG2069 / 11           |                      | 9301 KIRKDALE ROAD   | MD LEAD                                  | 1207                          | 0.229 | SSE   |
| 2072 / 11             |                      | 9410 BULLSRUN PKWY   | MD LEAD                                  | 1211                          | 0.229 | SSE   |
| MK2099 / 11           | WYNGATE ELEMENTARY S | 9300 WADSWORTH DRIVE | MD UST, MD Financial Assurance, MD NPDES | 1234                          | 0.234 | SSE   |
| MK2100 / 11           | WYNGATE ELEMENTARY S | 9300 WADSWORTH DRIVE | US AIRS, FINDS, ECHO                     | 1234                          | 0.234 | SSE   |
| MK2101 / 11           |                      | 9300 WADSWORTH DRIVE | ERNS                                     | 1234                          | 0.234 | SSE   |
| MK2102 / 11           | WYNGATE ELEMENTARY S | 9300 WADSWORTH DR    | MD OCPCASES, MD HIST UST                 | 1234                          | 0.234 | SSE   |
| MB2109 / 11           |                      | 9500 LINDALE DR      | MD LEAD                                  | 1239                          | 0.235 | SSW   |
| 2123 / 11             |                      | 5807 MELVERN DRIVE   | MD LEAD                                  | 1258                          | 0.238 | South |
| 2139 / 11             |                      | 7205 BRADLEY BLVD    | MD LEAD                                  | 1277                          | 0.242 | ESE   |
| MG2141 / 11           |                      | 9209 KIRKDALE ROAD   | MD LEAD                                  | 1283                          | 0.243 | SSE   |
| ME2145 / 11           |                      | 9504 MILSTEAD DRIVE  | MD LEAD                                  | 1291                          | 0.245 | SSE   |
| MR2156 / 11           |                      | 9510 EWING DRIVE     | MD LEAD                                  | 1314                          | 0.249 | South |
| MR2157 / 11           |                      | 9510 EWING DR        | MD LEAD                                  | 1314                          | 0.249 | South |

# Focus Map - 12 - 06099565.7r



- ▲ Sites
- Target Property
- Search Buffer
- Focus Map - No Sites
- National Priority List Sites
- Dept. Defense Sites
- Indian Reservations BIA



SITE NAME: I-495/I-270  
 ADDRESS: I-495/I-270  
 CITY/STATE: Rockville MD  
 ZIP: 20850

CLIENT: WSP USA Inc.  
 CONTACT: David Postlewaite  
 INQUIRY #: 06099565.7r  
 DATE: 06/24/20

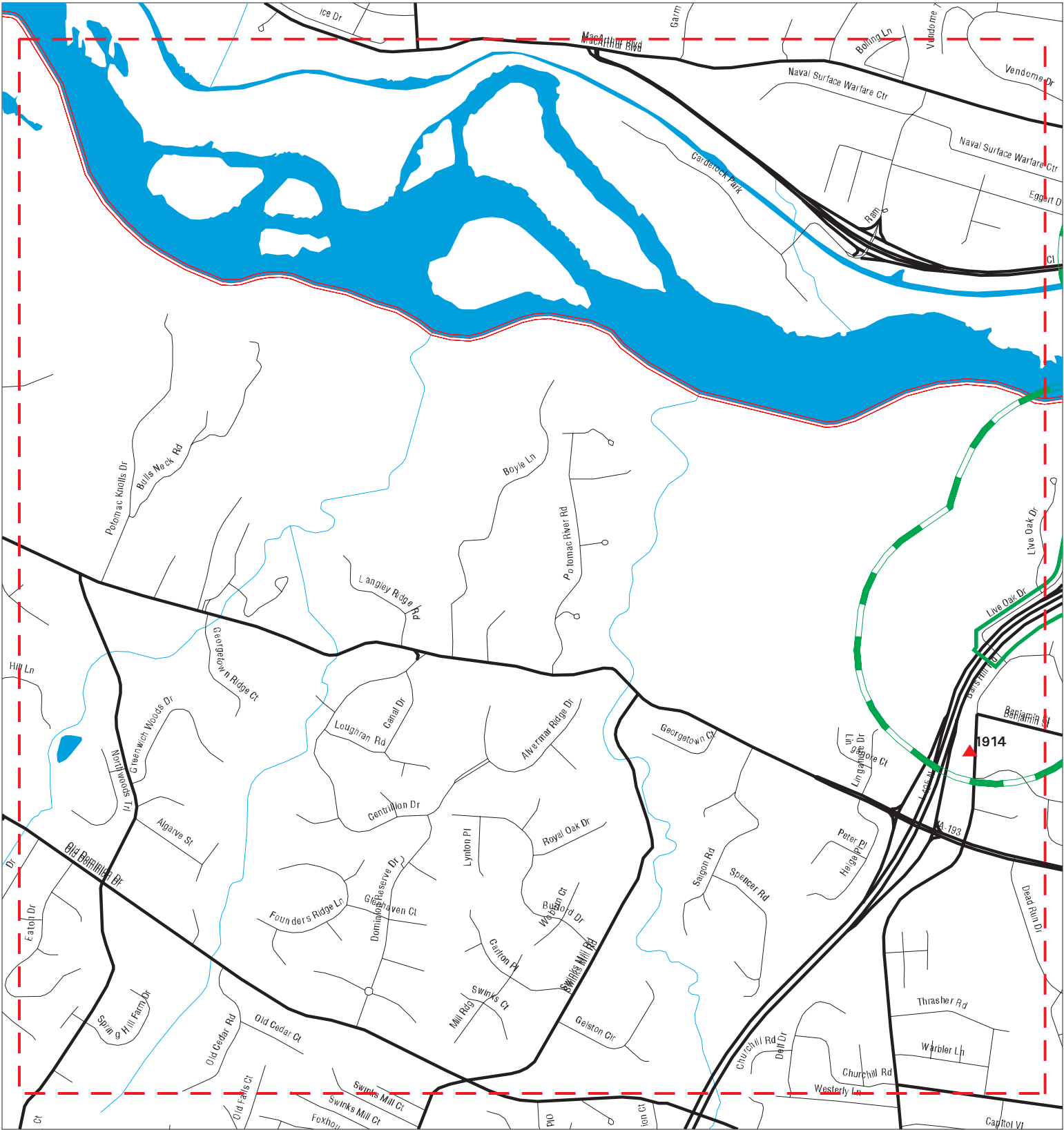
# MAPPED SITES SUMMARY - FOCUS MAP 12

Target Property:  
I-495/I-270  
ROCKVILLE, MD 20850

| MAP ID /<br>FOCUS MAP | SITE NAME | ADDRESS              | DATABASE ACRONYMS | DIST (ft. & mi.)<br>DIRECTION |
|-----------------------|-----------|----------------------|-------------------|-------------------------------|
| EP580 / 12            |           | 9326 W PARKHILL DR   | MD LEAD           | 139 0.026 South               |
| EP601 / 12            |           | 9322 W PARKHILL DRIV | MD LEAD           | 183 0.035 South               |
| EP689 / 12            |           | 9320 CEDAR LN        | MD LEAD           | 260 0.049 South               |
| FF693 / 12            |           | 9323 CEDAR LN        | MD LEAD           | 263 0.050 South               |
| FF694 / 12            |           | 9323 CEDAR LANE      | MD LEAD           | 263 0.050 South               |
| FF770 / 12            |           | 9321 CEDAR LANE      | MD LEAD           | 342 0.065 South               |
| 799 / 12              |           | 9307 PARKHILL TERR   | MD LEAD           | 359 0.068 SSW                 |
| FF807 / 12            |           | 9318 CEDAR LANE      | MD LEAD           | 366 0.069 South               |
| FY815 / 12            |           | 9319 E PARKHILL DRIV | MD LEAD           | 370 0.070 SSE                 |
| FY836 / 12            |           | 9312 E PARKHILL DRIV | MD LEAD           | 388 0.073 South               |
| FY905 / 12            |           | 9317 E PARK HILL DRI | MD LEAD           | 446 0.084 SSE                 |
| 1065 / 12             |           | 9312 W PARKHILL DRIV | MD LEAD           | 533 0.101 SW                  |
| IN1262 / 12           |           | 9307 CHANUTE DRIVE   | MD LEAD           | 672 0.127 SSW                 |
| IV1295 / 12           |           | 9300 PARKHILL TERR   | MD LEAD           | 716 0.136 SSW                 |
| IN1380 / 12           |           | 9306 CHANUTE DRIVE   | MD LEAD           | 816 0.155 South               |
| IV1385 / 12           |           | 4512 AVAMERE ST      | MD LEAD           | 825 0.156 SSW                 |
| 1391 / 12             |           | 9312 PARKHILL DR W   | MD LEAD           | 836 0.158 SSW                 |
| IV1430 / 12           |           | 9301 CHANUTE DRIVE   | MD LEAD           | 873 0.165 SSW                 |
| 1431 / 12             |           | 4704 LOCUST HILL     | MD LEAD           | 874 0.166 WSW                 |
| 1443 / 12             |           | 9416 LOCUST HILL     | MD LEAD           | 883 0.167 SW                  |
| KU1884 / 12           |           | 4503 TRAYMORE ST     | MD LEAD           | 959 0.182 SSE                 |
| LD1939 / 12           |           | 9300 CHANUTE DRIVE   | MD LEAD           | 1013 0.192 SSW                |
| LD1965 / 12           |           | 9216 CHANUTE DR      | MD LEAD           | 1066 0.202 SSW                |
| 1999 / 12             |           | 4509 TRAYMORE ST     | MD LEAD           | 1085 0.205 South              |
| LM2000 / 12           |           | 9219 CHANUTE DRIVE   | MD LEAD           | 1086 0.206 SSW                |
| LM2003 / 12           |           | 9209 CHANUTE DRIVE   | MD LEAD           | 1091 0.207 SSW                |
| LM2004 / 12           |           | 9209 CHANUTE DRIVE   | MD LEAD           | 1091 0.207 SSW                |
| KU2018 / 12           |           | 4504 TRAYMORE ST     | MD LEAD           | 1120 0.212 SSE                |
| 2023 / 12             |           | 4516 GRETNAL ST      | MD LEAD           | 1130 0.214 South              |
| 2131 / 12             |           | 9237 E PARKHILL      | MD LEAD           | 1263 0.239 SSE                |
| 2149 / 12             |           | 4512 TRAYMORE ST     | MD LEAD           | 1300 0.246 South              |



Focus Map - 13 - 06099565.7r



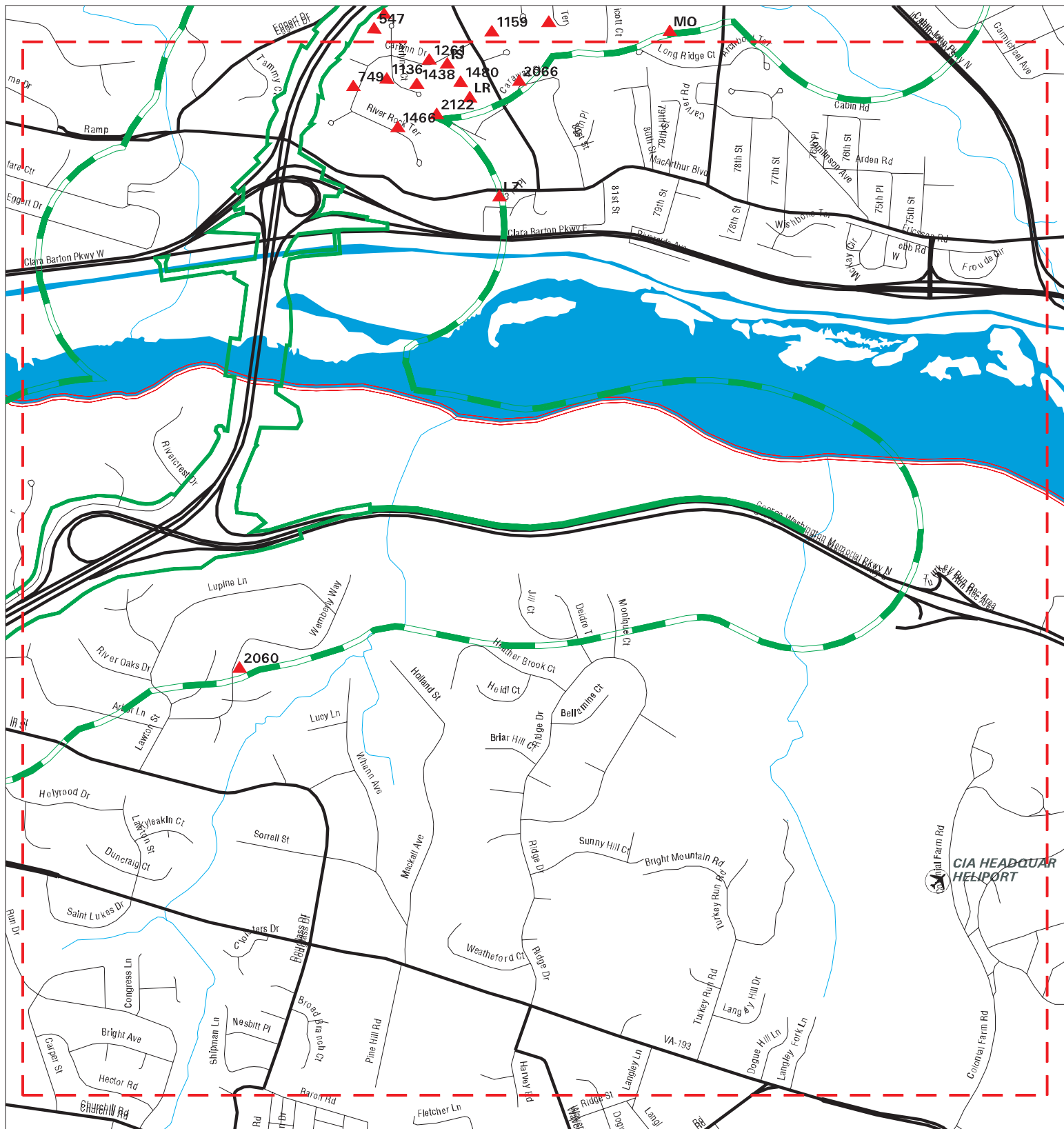
|                          |                            |
|--------------------------|----------------------------|
| SITE NAME: I-495/I-270   | CLIENT: WSP USA Inc.       |
| ADDRESS: I-495/I-270     | CONTACT: David Postlewaite |
| CITY/STATE: Rockville MD | INQUIRY #: 06099565.7r     |
| ZIP: 20850               | DATE: 06/24/20             |

MAPPED SITES SUMMARY - FOCUS MAP 13

Target Property:  
I-495/I-270  
ROCKVILLE, MD 20850

| MAP ID /<br>FOCUS MAP | SITE NAME       | ADDRESS            | DATABASE ACRONYMS | DIST (ft. & mi.)<br>DIRECTION |
|-----------------------|-----------------|--------------------|-------------------|-------------------------------|
| 1914 / 13             | OAKCREST SCHOOL | 850 BALLS HILL RD. | FINDS             | 985 0.187 SSW                 |

# Focus Map - 14 - 06099565.7r



- ▲ Sites
- Target Property
- Search Buffer
- Focus Map - No Sites
- Focus Map - Sites
- National Priority List Sites
- Dept. Defense Sites
- Indian Reservations BIA



SITE NAME: I-495/I-270  
 ADDRESS: I-495/I-270  
 CITY/STATE: Rockville MD  
 ZIP: 20850

CLIENT: WSP USA Inc.  
 CONTACT: David Postlewaite  
 INQUIRY #: 06099565.7r  
 DATE: 06/24/20

# MAPPED SITES SUMMARY - FOCUS MAP 14

Target Property:  
I-495/I-270  
ROCKVILLE, MD 20850

| MAP ID /<br>FOCUS MAP | SITE NAME            | ADDRESS              | DATABASE ACRONYMS    | DIST (ft. & mi.)<br>DIRECTION |
|-----------------------|----------------------|----------------------|----------------------|-------------------------------|
| 749 / 14              | KAREN MOORE RESIDENC | 8521 CARLYNN DR      | MD OCPCASES          | 325 0.062 SE                  |
| 1136 / 14             | GARY KAUFMAN         | 6820 CARLYNN CT      | MD OCPCASES          | 570 0.108 SE                  |
| 1261 / 14             | ALEN SALERIAN RESIDE | 8409 CARLYNN DR      | MD OCPCASES          | 670 0.127 SSW                 |
| IS1288 / 14           | DREWYER RESIDENCE    | 8404 CARLYNN DR      | MD OCPCASES          | 698 0.132 South               |
| IS1381 / 14           | DAVA SINGH RESIDENCE | 6718 PERSIMMON TREE  | MD OCPCASES          | 819 0.155 SSE                 |
| 1438 / 14             |                      | 6809 CARLYNN COURT   | MD LEAD              | 881 0.167 ESE                 |
| 1466 / 14             | EDLEMAN RESIDENCE    | 8505 RIVER ROCK TERR | MD OCPCASES          | 909 0.172 ESE                 |
| 1480 / 14             |                      | 6714 PERSIMMON TREE  | MD LEAD              | 921 0.174 SSE                 |
| LR2016 / 14           |                      | 6706 PERSIMMON TREE  | MD LEAD              | 1115 0.211 SSE                |
| LZ2040 / 14           |                      | 6424 83RD PLACE      | MD LEAD              | 1162 0.220 ENE                |
| 2060 / 14             | WICKERSHAM, WARREN G | 6811 WEMBERLY WAY    | VA RGA LUST          | 1197 0.227 SSE                |
| 2066 / 14             |                      | 8217 CARAWAY STREET  | HMIRS                | 1206 0.228 SE                 |
| LR2075 / 14           |                      | 6700 PERSIMMON TREE  | HMIRS                | 1216 0.230 SSE                |
| LR2076 / 14           | GRIFFITH SPILL       | 6700 PERSIMMON TREE  | MD OCPCASES, MD LEAD | 1216 0.230 SSE                |
| 2122 / 14             | SUSAN EDLAVITCH RESI | 6717 RIVER TRAIL CT  | MD OCPCASES          | 1255 0.238 ESE                |
| LZ2151 / 14           |                      | 8304 MACARTHUR BLVD  | MD LEAD              | 1302 0.247 ENE                |

Map ID  
Direction  
Distance  
Elevation

MAP FINDINGS

Site

Database(s)

EDR ID Number  
EPA ID Number

**A1**  
**Target**  
**Property**

**NIH DL PROPERTY WAREHOUSE**  
**16050 INDUSTRIAL DR SUITE 300**  
**GAITHERSBURG, MD 20877**

**FINDS** **1009408299**  
**N/A**

**Site 1 of 10 in cluster A**

**Actual:** FINDS:  
**461 ft.** Registry ID: 110003543498

**Focus Map:**  
**1** Click Here:

Environmental Interest/Information System:

MD-RCRA (Maryland - Resource Conservation And Recovery Act Information System) houses state information relating to the Resource Conservation and Recovery Act (RCRA).

[Click this hyperlink](#) while viewing on your computer to access additional FINDS: detail in the EDR Site Report.

**A2**  
**Target**  
**Property**

**ARMED FORCES INST OF PATHOLOGY**  
**16050 INDUSTRIAL DR STE 100**  
**GAITHERSBURG, MD 20877**

**FINDS** **1009416830**  
**N/A**

**Site 2 of 10 in cluster A**

**Actual:** FINDS:  
**461 ft.** Registry ID: 110016750434

**Focus Map:**  
**1** Click Here:

Environmental Interest/Information System:

MD-RCRA (Maryland - Resource Conservation And Recovery Act Information System) houses state information relating to the Resource Conservation and Recovery Act (RCRA).

[Click this hyperlink](#) while viewing on your computer to access additional FINDS: detail in the EDR Site Report.

**A3**  
**Target**  
**Property**

**NIH DL PROPERTY WAREHOUSE**  
**16050 INDUSTRIAL DR**  
**GAITHERSBURG, MD 20877**

**PA MANIFEST** **S108851157**  
**N/A**

**Site 3 of 10 in cluster A**

**Actual:** Manifest Details:  
**461 ft.** Year: 2018  
**Focus Map:** Manifest Number: 015831609JJK  
**1** Manifest Type: TSD Copy  
Generator EPA Id: MDR000010231  
Generator Date: 03/29/2018  
Mailing Address: Not reported  
Mailing City,St,Zip: Not reported  
Contact Name: Not reported  
Contact Phone: 301-496-9156  
TSD EPA Id: Not reported  
TSD Date: Not reported  
TSD Facility Name: Cycle Chem Inc  
TSD Facility Address: 550 Industrial Rd  
TSD Facility City: Lewisberry  
TSD Facility State: PA  
Facility Telephone: Not reported



Map ID  
Direction  
Distance  
Elevation

MAP FINDINGS

Site

Database(s)

EDR ID Number  
EPA ID Number

**NIH DL PROPERTY WAREHOUSE (Continued)**

**S108851157**

Page Number: 1  
Line Number: 1  
Waste Number: U003  
Container Number: 2  
Container Type: Metal drums, barrels, kegs  
Waste Quantity: 213  
Unit: Kilograms  
Handling Code: Not reported  
TSP EPA Id: PAD067098822  
Date TSP Sig: Not reported

Year: 2018  
Manifest Number: 018887032JJK  
Manifest Type: TSD Copy  
Generator EPA Id: MDR000010231  
Generator Date: 05/10/2018  
Mailing Address: Not reported  
Mailing City,St,Zip: Not reported  
Contact Name: Not reported  
Contact Phone: 301-496-9156  
TSD EPA Id: Not reported  
TSD Date: Not reported  
TSD Facility Name: Cycle Chem Inc  
TSD Facility Address: 550 Industrial Rd  
TSD Facility City: Lewisberry  
TSD Facility State: PA  
Facility Telephone: Not reported  
Page Number: 1  
Line Number: 2  
Waste Number: D002  
Container Number: 1  
Container Type: Fiberboard or plastic drums, barrels, kegs  
Waste Quantity: 7  
Unit: Kilograms  
Handling Code: Not reported  
TSP EPA Id: PAD067098822  
Date TSP Sig: Not reported

Year: 2018  
Manifest Number: 015831609JJK  
Manifest Type: TSD Copy  
Generator EPA Id: MDR000010231  
Generator Date: 03/29/2018  
Mailing Address: Not reported  
Mailing City,St,Zip: Not reported  
Contact Name: Not reported  
Contact Phone: 301-496-9156  
TSD EPA Id: Not reported  
TSD Date: Not reported  
TSD Facility Name: Cycle Chem Inc  
TSD Facility Address: 550 Industrial Rd  
TSD Facility City: Lewisberry  
TSD Facility State: PA  
Facility Telephone: Not reported  
Page Number: 1  
Line Number: 2  
Waste Number: D001

Map ID  
Direction  
Distance  
Elevation

MAP FINDINGS

Site

Database(s)

EDR ID Number  
EPA ID Number

**NIH DL PROPERTY WAREHOUSE (Continued)**

**S108851157**

Container Number: 1  
Container Type: Metal drums, barrels, kegs  
Waste Quantity: 101  
Unit: Kilograms  
Handling Code: Not reported  
TSP EPA Id: PAD067098822  
Date TSP Sig: Not reported

Year: 2018  
Manifest Number: 015831609JJK  
Manifest Type: TSD Copy  
Generator EPA Id: MDR000010231  
Generator Date: 03/29/2018  
Mailing Address: Not reported  
Mailing City,St,Zip: Not reported  
Contact Name: Not reported  
Contact Phone: 301-496-9156  
TSD EPA Id: Not reported  
TSD Date: Not reported  
TSD Facility Name: Cycle Chem Inc  
TSD Facility Address: 550 Industrial Rd  
TSD Facility City: Lewisberry  
TSD Facility State: PA  
Facility Telephone: Not reported  
Page Number: 1  
Line Number: 3  
Waste Number: D001  
Container Number: 4  
Container Type: Fiberboard or plastic drums, barrels, kegs  
Waste Quantity: 29  
Unit: Kilograms  
Handling Code: Not reported  
TSP EPA Id: PAD067098822  
Date TSP Sig: Not reported

Year: 2018  
Manifest Number: 015831609JJK  
Manifest Type: TSD Copy  
Generator EPA Id: MDR000010231  
Generator Date: 03/29/2018  
Mailing Address: Not reported  
Mailing City,St,Zip: Not reported  
Contact Name: Not reported  
Contact Phone: 301-496-9156  
TSD EPA Id: Not reported  
TSD Date: Not reported  
TSD Facility Name: Cycle Chem Inc  
TSD Facility Address: 550 Industrial Rd  
TSD Facility City: Lewisberry  
TSD Facility State: PA  
Facility Telephone: Not reported  
Page Number: 1  
Line Number: 2  
Waste Number: U239  
Container Number: 1  
Container Type: Metal drums, barrels, kegs  
Waste Quantity: 101

Map ID  
Direction  
Distance  
Elevation

MAP FINDINGS

Site

Database(s)

EDR ID Number  
EPA ID Number

**NIH DL PROPERTY WAREHOUSE (Continued)**

**S108851157**

|                       |  |
|-----------------------|--|
| Unit:                 | Kilograms                                  |
| Handling Code:        | Not reported                               |
| TSP EPA Id:           | PAD067098822                               |
| Date TSP Sig:         | Not reported                               |
| Year:                 | 2018                                       |
| Manifest Number:      | 015831609JJK                               |
| Manifest Type:        | TSD Copy                                   |
| Generator EPA Id:     | MDR000010231                               |
| Generator Date:       | 03/29/2018                                 |
| Mailing Address:      | Not reported                               |
| Mailing City,St,Zip:  | Not reported                               |
| Contact Name:         | Not reported                               |
| Contact Phone:        | 301-496-9156                               |
| TSD EPA Id:           | Not reported                               |
| TSD Date:             | Not reported                               |
| TSD Facility Name:    | Cycle Chem Inc                             |
| TSD Facility Address: | 550 Industrial Rd                          |
| TSD Facility City:    | Lewisberry                                 |
| TSD Facility State:   | PA   |
| Facility Telephone:   | Not reported                               |
| Page Number:          | 1  |
| Line Number:          | 2  |
| Waste Number:         | U003                                       |
| Container Number:     | 1  |
| Container Type:       | Metal drums, barrels, kegs                 |
| Waste Quantity:       | 101  |
| Unit:                 | Kilograms                                  |
| Handling Code:        | Not reported                               |
| TSP EPA Id:           | PAD067098822                               |
| Date TSP Sig:         | Not reported                               |
| Year:                 | 2018                                       |
| Manifest Number:      | 018887032JJK                               |
| Manifest Type:        | TSD Copy                                   |
| Generator EPA Id:     | MDR000010231                               |
| Generator Date:       | 05/10/2018                                 |
| Mailing Address:      | Not reported                               |
| Mailing City,St,Zip:  | Not reported                               |
| Contact Name:         | Not reported                               |
| Contact Phone:        | 301-496-9156                               |
| TSD EPA Id:           | Not reported                               |
| TSD Date:             | Not reported                               |
| TSD Facility Name:    | Cycle Chem Inc                             |
| TSD Facility Address: | 550 Industrial Rd                          |
| TSD Facility City:    | Lewisberry                                 |
| TSD Facility State:   | PA   |
| Facility Telephone:   | Not reported                               |
| Page Number:          | 1  |
| Line Number:          | 2  |
| Waste Number:         | D001                                       |
| Container Number:     | 1  |
| Container Type:       | Fiberboard or plastic drums, barrels, kegs |
| Waste Quantity:       | 7  |
| Unit:                 | Kilograms                                  |
| Handling Code:        | Not reported                               |
| TSP EPA Id:           | PAD067098822                               |

Map ID  
Direction  
Distance  
Elevation

MAP FINDINGS

Site

Database(s)

EDR ID Number  
EPA ID Number

**NIH DL PROPERTY WAREHOUSE (Continued)**

**S108851157**

|                       |  |
|-----------------------|--|
| Date TSP Sig:         | Not reported                               |
| Year:                 | 2018                                       |
| Manifest Number:      | 018887032JJK                               |
| Manifest Type:        | TSD Copy                                   |
| Generator EPA Id:     | MDR000010231                               |
| Generator Date:       | 05/10/2018                                 |
| Mailing Address:      | Not reported                               |
| Mailing City,St,Zip:  | Not reported                               |
| Contact Name:         | Not reported                               |
| Contact Phone:        | 301-496-9156                               |
| TSD EPA Id:           | Not reported                               |
| TSD Date:             | Not reported                               |
| TSD Facility Name:    | Cycle Chem Inc                             |
| TSD Facility Address: | 550 Industrial Rd                          |
| TSD Facility City:    | Lewisberry                                 |
| TSD Facility State:   | PA   |
| Facility Telephone:   | Not reported                               |
| Page Number:          | 1  |
| Line Number:          | 1  |
| Waste Number:         | D002                                       |
| Container Number:     | 1  |
| Container Type:       | Fiberboard or plastic drums, barrels, kegs |
| Waste Quantity:       | 84   |
| Unit:                 | Kilograms                                  |
| Handling Code:        | Not reported                               |
| TSP EPA Id:           | PAD067098822                               |
| Date TSP Sig:         | Not reported                               |
| Year:                 | 2018                                       |
| Manifest Number:      | 015831609JJK                               |
| Manifest Type:        | TSD Copy                                   |
| Generator EPA Id:     | MDR000010231                               |
| Generator Date:       | 03/29/2018                                 |
| Mailing Address:      | Not reported                               |
| Mailing City,St,Zip:  | Not reported                               |
| Contact Name:         | Not reported                               |
| Contact Phone:        | 301-496-9156                               |
| TSD EPA Id:           | Not reported                               |
| TSD Date:             | Not reported                               |
| TSD Facility Name:    | Cycle Chem Inc                             |
| TSD Facility Address: | 550 Industrial Rd                          |
| TSD Facility City:    | Lewisberry                                 |
| TSD Facility State:   | PA   |
| Facility Telephone:   | Not reported                               |
| Page Number:          | 1  |
| Line Number:          | 1  |
| Waste Number:         | D001                                       |
| Container Number:     | 2  |
| Container Type:       | Metal drums, barrels, kegs                 |
| Waste Quantity:       | 213  |
| Unit:                 | Kilograms                                  |
| Handling Code:        | Not reported                               |
| TSP EPA Id:           | PAD067098822                               |
| Date TSP Sig:         | Not reported                               |
| Year:                 | 2017                                       |

Map ID  
Direction  
Distance  
Elevation

MAP FINDINGS

Site

Database(s)

EDR ID Number  
EPA ID Number

**NIH DL PROPERTY WAREHOUSE (Continued)**

**S108851157**

Manifest Number: 012444398JJK  
Manifest Type: TSD Copy  
Generator EPA Id: MDR000010231  
Generator Date: 11/08/2017  
Mailing Address: Not reported  
Mailing City,St,Zip: Not reported  
Contact Name: Not reported  
Contact Phone: 301-496-9156  
TSD EPA Id: Not reported  
TSD Date: Not reported  
TSD Facility Name: Cycle Chem Inc  
TSD Facility Address: 550 Industrial Rd  
TSD Facility City: Lewisberry  
TSD Facility State: PA  
Facility Telephone: Not reported  
Page Number: 1  
Line Number: 1  
Waste Number: U044  
Container Number: 1  
Container Type: Fiberboard or plastic drums, barrels, kegs  
Waste Quantity: 21  
Unit: Kilograms  
Handling Code: Not reported  
TSP EPA Id: PAD067098822  
Date TSP Sig: Not reported

[Click this hyperlink](#) while viewing on your computer to access  
79 additional PA\_MANIFEST: record(s) in the EDR Site Report.

**A4** **NIH / DL PROPERTY WAREHOUSE (GDC)**  
**Target** **16050 INDUSTRIAL DRIVE - SUITE 300**  
**Property** **GAITHERSBURG, MD 20877**

**MD MANIFEST** **S121870886**  
**N/A**

**Site 4 of 10 in cluster A**

**Actual:**  
**461 ft.**

**Focus Map:**  
**1**

MANIFEST:  
EPAID: MDR000010231  
Name: NIH / DL PROPERTY WAREHOUSE (GDC)  
Address: 16050 INDUSTRIAL DRIVE - SUITE 300  
City,State,Zip: GAITHERSBURG, MD 20877  
Manifest Number: 015831609JJK  
Transporter 1: ALLSTATE POWER VAC  
Transporter 2: Not reported  
Generator Certifier: ROGER WEIDNER  
Date Shipped Out: 03/29/2018  
Destination Facility Certifier: STEPH MECKLEY  
Date Arrived at Destination Facility: 03/29/2018  
Quantity: 343  
Unit: Kilogram  
  
EPAID: MDR000010231  
Name: NIH / DL PROPERTY WAREHOUSE (GDC)  
Address: 16050 INDUSTRIAL DRIVE - SUITE 300  
City,State,Zip: GAITHERSBURG, MD 20877  
Manifest Number: 018887032JJK  
Transporter 1: ALLSTATE POWER VAC, INC.  
Transporter 2: Not reported  
Generator Certifier: ROGER WEIDNER



Map ID  
Direction  
Distance  
Elevation

MAP FINDINGS

Site

Database(s)

EDR ID Number  
EPA ID Number

**NIH / DL PROPERTY WAREHOUSE (GDC) (Continued)**

**S121870886**

|                                       |                                    |
|---------------------------------------|------------------------------------|
| Date Shipped Out:                     | 05/10/2018                         |
| Destination Facility Certifier:       | STEPH MECKLEY                      |
| Date Arrived at Destination Facility: | 05/10/2018                         |
| Quantity:                             | 91                                 |
| Unit:                                 | Kilogram                           |
| EPAID:                                | MDR000010231                       |
| Name:                                 | NIH / DL PROPERTY WAREHOUSE (GDC)  |
| Address:                              | 16050 INDUSTRIAL DRIVE - SUITE 300 |
| City,State,Zip:                       | GAITHERSBURG, MD 20877             |
| Manifest Number:                      | 012443998JJJ                       |
| Transporter 1:                        | CLEAN VENTURE, INC.                |
| Transporter 2:                        | Not reported                       |
| Generator Certifier:                  | ROGER WEIDNER                      |
| Date Shipped Out:                     | 01/14/2016                         |
| Destination Facility Certifier:       | ANNIE E. HIED                      |
| Date Arrived at Destination Facility: | 01/14/2016                         |
| Quantity:                             | 113                                |
| Unit:                                 | Kilogram                           |
| EPAID:                                | MDR000010231                       |
| Name:                                 | NIH / DL PROPERTY WAREHOUSE (GDC)  |
| Address:                              | 16050 INDUSTRIAL DRIVE - SUITE 300 |
| City,State,Zip:                       | GAITHERSBURG, MD 20877             |
| Manifest Number:                      | 012444027JJJ                       |
| Transporter 1:                        | CLEAN VENTURE, INC.                |
| Transporter 2:                        | Not reported                       |
| Generator Certifier:                  | ROGER WEIDNER                      |
| Date Shipped Out:                     | 03/17/2016                         |
| Destination Facility Certifier:       | ANNIE E. HIED                      |
| Date Arrived at Destination Facility: | 03/17/2016                         |
| Quantity:                             | 22                                 |
| Unit:                                 | Kilogram                           |
| EPAID:                                | MDR000010231                       |
| Name:                                 | NIH / DL PROPERTY WAREHOUSE (GDC)  |
| Address:                              | 16050 INDUSTRIAL DRIVE - SUITE 300 |
| City,State,Zip:                       | GAITHERSBURG, MD 20877             |
| Manifest Number:                      | 012444100JJJ                       |
| Transporter 1:                        | CLEAN VENTURE, INC.                |
| Transporter 2:                        | Not reported                       |
| Generator Certifier:                  | ROGER WEIDNER                      |
| Date Shipped Out:                     | 08/04/2016                         |
| Destination Facility Certifier:       | ANNIE E. HIED                      |
| Date Arrived at Destination Facility: | 08/04/2016                         |
| Quantity:                             | 529                                |
| Unit:                                 | Kilogram                           |
| EPAID:                                | MDR000010231                       |
| Name:                                 | NIH / DL PROPERTY WAREHOUSE (GDC)  |
| Address:                              | 16050 INDUSTRIAL DRIVE - SUITE 300 |
| City,State,Zip:                       | GAITHERSBURG, MD 20877             |
| Manifest Number:                      | 012444147JJJ                       |
| Transporter 1:                        | CLEAN VENTURE                      |
| Transporter 2:                        | Not reported                       |
| Generator Certifier:                  | ROGER WEIDNER                      |
| Date Shipped Out:                     | 10/20/2016                         |

Map ID  
Direction  
Distance  
Elevation

MAP FINDINGS

Site

Database(s)

EDR ID Number  
EPA ID Number

**NIH / DL PROPERTY WAREHOUSE (GDC) (Continued)**

**S121870886**

|  |                                    |
|--|------------------------------------|
| Destination Facility Certifier:        | JODI MIRACLE                       |
| Date Arrived at Destingation Facility: | 10/21/2016                         |
| Quantity:                              | 90                                 |
| Unit:                                  | Kilogram                           |
| EPAID:                                 | MDR000010231                       |
| Name:                                  | NIH / DL PROPERTY WAREHOUSE (GDC)  |
| Address:                               | 16050 INDUSTRIAL DRIVE - SUITE 300 |
| City,State,Zip:                        | GAITHERSBURG, MD 20877             |
| Manifest Number:                       | 012444179JJK                       |
| Transporter 1:                         | CLEAN VENTURE, INC                 |
| Transporter 2:                         | Not reported                       |
| Generator Certifier:                   | ROGER WEIDNER                      |
| Date Shipped Out:                      | 12/14/2016                         |
| Destination Facility Certifier:        | ANNIE E. HIED                      |
| Date Arrived at Destingation Facility: | 12/15/2016                         |
| Quantity:                              | 47                                 |
| Unit:                                  | Kilogram                           |
| EPAID:                                 | MDR000010231                       |
| Name:                                  | NIH / DL PROPERTY WAREHOUSE (GDC)  |
| Address:                               | 16050 INDUSTRIAL DRIVE - SUITE 300 |
| City,State,Zip:                        | GAITHERSBURG, MD 20877             |
| Manifest Number:                       | 0124444049JJK                      |
| Transporter 1:                         | CLEAN VENTURE, INC.                |
| Transporter 2:                         | Not reported                       |
| Generator Certifier:                   | ROGER WEIDNER                      |
| Date Shipped Out:                      | 04/28/2016                         |
| Destination Facility Certifier:        | ANNIE E. HIED                      |
| Date Arrived at Destingation Facility: | 04/29/2016                         |
| Quantity:                              | 80                                 |
| Unit:                                  | Kilogram                           |
| EPAID:                                 | MDR000010231                       |
| Name:                                  | NIH / DL PROPERTY WAREHOUSE (GDC)  |
| Address:                               | 16050 INDUSTRIAL DRIVE - SUITE 300 |
| City,State,Zip:                        | GAITHERSBURG, MD 20877             |
| Manifest Number:                       | 012443933JJK                       |
| Transporter 1:                         | CLEAN VENTURE, INC.                |
| Transporter 2:                         | Not reported                       |
| Generator Certifier:                   | ROGER WEIDNER                      |
| Date Shipped Out:                      | 10/16/2015                         |
| Destination Facility Certifier:        | JODI MIRACLE                       |
| Date Arrived at Destingation Facility: | 10/22/2015                         |
| Quantity:                              | 253                                |
| Unit:                                  | KILOGRAMS                          |
| EPAID:                                 | MDR000010231                       |
| Name:                                  | NIH / DL PROPERTY WAREHOUSE (GDC)  |
| Address:                               | 16050 INDUSTRIAL DRIVE - SUITE 300 |
| City,State,Zip:                        | GAITHERSBURG, MD 20877             |
| Manifest Number:                       | 012444214JJK                       |
| Transporter 1:                         | CLEAN VENTURE, INC.                |
| Transporter 2:                         | Not reported                       |
| Generator Certifier:                   | ROGER WEIDNER                      |
| Date Shipped Out:                      | 02/16/2017                         |
| Destination Facility Certifier:        | ANNIE E. HIED                      |

Map ID  
Direction  
Distance  
Elevation

MAP FINDINGS

Site

Database(s)

EDR ID Number  
EPA ID Number

**NIH / DL PROPERTY WAREHOUSE (GDC) (Continued)**

**S121870886**

Date Arrived at Destination Facility: 02/17/2017  
Quantity: 79  
Unit: Kilogram  
  
EPAID: MDR000010231  
Name: NIH / DL PROPERTY WAREHOUSE (GDC)  
Address: 16050 INDUSTRIAL DRIVE - SUITE 300  
City,State,Zip: GAITHERSBURG, MD 20877  
Manifest Number: 012444308JJK  
Transporter 1: CLEAN VENTURE INC.  
Transporter 2: Not reported  
Generator Certifier: ROGER WEIDNER  
Date Shipped Out: 07/13/2017  
Destination Facility Certifier: STEPH MECKLEY  
Date Arrived at Destination Facility: 07/13/2017  
Quantity: 682  
Unit: Kilogram

[Click this hyperlink](#) while viewing on your computer to access  
2 additional MD\_MANIFEST: record(s) in the EDR Site Report.

**A5** **NIH / DL PROPERTY WAREHOUSE (GDC)**  
**Target** **16050 INDUSTRIAL DR, STE 300**  
**Property** **GAITHERSBURG, MD 20877**

**FINDS** **1024644201**  
**ECHO** **N/A**

**Site 5 of 10 in cluster A**

**Actual:** **FINDS:**  
**461 ft.** Registry ID: 110070432588

**Focus Map:**  
**1** Click Here:

**Environmental Interest/Information System:**

RCRAInfo is a national information system that supports the Resource Conservation and Recovery Act (RCRA) program through the tracking of events and activities related to facilities that generate, transport, and treat, store, or dispose of hazardous waste. RCRAInfo allows RCRA program staff to track the notification, permit, compliance, and corrective action activities required under RCRA.

[Click this hyperlink](#) while viewing on your computer to access  
additional FINDS: detail in the EDR Site Report.

**ECHO:**

Envid: 1024644201  
Registry ID: 110070432588  
DFR URL: <http://echo.epa.gov/detailed-facility-report?fid=110070432588>  
Name: NIH / DL PROPERTY WAREHOUSE (GDC)  
Address: 16050 INDUSTRIAL DR, STE 300  
City,State,Zip: GAITHERSBURG, MD 20877

Map ID  
Direction  
Distance  
Elevation

MAP FINDINGS

Site

Database(s)

EDR ID Number  
EPA ID Number

**A6**  
**Target**  
**Property**

**NIH / DL PROPERTY WAREHOUSE (GDC)**  
**16050 INDUSTRIAL DR, STE 300**  
**GAITHERSBURG, MD 20877**

**RCRA-SQG**  
**1024885464**  
**MDR000010231**

**Site 6 of 10 in cluster A**

**Actual:**  
**461 ft.**

**Focus Map:**  
**1**

RCRA-SQG:

Date form received by agency: 2018-03-01 00:00:00.0

Facility name: NIH / DL PROPERTY WAREHOUSE (GDC)

Facility address: 16050 INDUSTRIAL DR, STE 300

GAITHERSBURG, MD 20877

EPA ID: MDR000010231

Mailing address: 16050 INDUSTRIAL DRIVE SUITE 3

GAITHERSBURG, MD 20877

Contact: ED PFISTER

Contact address: 9000 ROCKVILLE PIKE, BLDG 13

BETHESDA, MD 20892

Contact country: US

Contact telephone: 301-496-7775

Contact email: Not reported

EPA Region: 03

Classification: Small Small Quantity Generator

Description: Handler: generates more than 100 and less than 1000 kg of hazardous waste during any calendar month and accumulates less than 6000 kg of hazardous waste at any time; or generates 100 kg or less of hazardous waste during any calendar month, and accumulates more than 1000 kg of hazardous waste at any time

**Owner/Operator Summary:**

Owner/operator name: VERBAL CORPORATION

Owner/operator address: 400 PERIMETER CIR

ATLANTA, GA 30347

Owner/operator country: US

Owner/operator telephone: Not reported

Owner/operator email: Not reported

Owner/operator fax: Not reported

Owner/operator extension: Not reported

Legal status: Private

Owner/Operator Type: Owner

Owner/Op start date: 1993-05-28 00:00:00.

Owner/Op end date: Not reported

Owner/operator name: NATIONAL INSTITUTE OF HEALTH (NIH)

Owner/operator address: 9000 ROCKVILLE PIKE

BETHESDA, MD 20892

Owner/operator country: US

Owner/operator telephone: Not reported

Owner/operator email: Not reported

Owner/operator fax: Not reported

Owner/operator extension: Not reported

Legal status: Federal

Owner/Operator Type: Operator

Owner/Op start date: 1996-06-28 00:00:00.

Owner/Op end date: Not reported

**Handler Activities Summary:**

U.S. importer of hazardous waste: No

Mixed waste (haz. and radioactive): No

Map ID  
Direction  
Distance  
Elevation

MAP FINDINGS

Site

Database(s)

EDR ID Number  
EPA ID Number

**NIH / DL PROPERTY WAREHOUSE (GDC) (Continued)**

**1024885464**

Recycler of hazardous waste: No  
Transporter of hazardous waste: No  
Treater, storer or disposer of HW: No  
Underground injection activity: No  
On-site burner exemption: No  
Furnace exemption: No  
Used oil fuel burner: No  
Used oil processor: No  
User oil refiner: No  
Used oil fuel marketer to burner: No  
Used oil Specification marketer: No  
Used oil transfer facility: No  
Used oil transporter: No

**Historical Generators:**

Date form received by agency: 2010-02-28 00:00:00.0  
Site name: NIH DL PROPERTY WAREHOUSE  
Classification: Small Quantity Generator

Date form received by agency: 1996-06-28 00:00:00.0  
Site name: NIH DL PROPERTY WAREHOUSE  
Classification: Small Quantity Generator

**Hazardous Waste Summary:**

. Waste code: D001  
. Waste name: IGNITABLE WASTE

. Waste code: D002  
. Waste name: CORROSIVE WASTE

. Waste code: D003  
. Waste name: REACTIVE WASTE

. Waste code: D008  
. Waste name: LEAD

. Waste code: D009  
. Waste name: MERCURY

. Waste code: D022  
. Waste name: CHLOROFORM

. Waste code: F003  
. Waste name: THE FOLLOWING SPENT NONHALOGENATED SOLVENTS: XYLENE, ACETONE, ETHYL ACETATE, ETHYL BENZENE, ETHYL ETHER, METHYL ISOBUTYL KETONE, N-BUTYL ALCOHOL, CYCLOHEXANONE, AND METHANOL; ALL SPENT SOLVENT MIXTURES/BLENDS CONTAINING, BEFORE USE, ONLY THE ABOVE SPENT NONHALOGENATED SOLVENTS; AND ALL SPENT SOLVENT MIXTURES/BLENDS CONTAINING, BEFORE USE, ONE OR MORE OF THE ABOVE NONHALOGENATED SOLVENTS, AND A TOTAL OF TEN PERCENT OR MORE (BY VOLUME) OF ONE OR MORE OF THOSE SOLVENTS LISTED IN F001, F002, F004, AND F005; AND STILL BOTTOMS FROM THE RECOVERY OF THESE SPENT SOLVENTS AND SPENT SOLVENT MIXTURES.

. Waste code: F005



Map ID  
Direction  
Distance  
Elevation

MAP FINDINGS

Site

Database(s)

EDR ID Number  
EPA ID Number

**NIH / DL PROPERTY WAREHOUSE (GDC) (Continued)**

**1024885464**

. Waste name: THE FOLLOWING SPENT NONHALOGENATED SOLVENTS: TOLUENE, METHYL ETHYL KETONE, CARBON DISULFIDE, ISOBUTANOL, PYRIDINE, BENZENE, 2-ETHOXYETHANOL, AND 2-NITROPROPANE; ALL SPENT SOLVENT MIXTURES/BLENDS CONTAINING, BEFORE USE, A TOTAL OF TEN PERCENT OR MORE (BY VOLUME) OF ONE OR MORE OF THE ABOVE NONHALOGENATED SOLVENTS OR THOSE SOLVENTS LISTED IN F001, F002, OR F004; AND STILL BOTTOMS FROM THE RECOVERY OF THESE SPENT SOLVENTS AND SPENT SOLVENT MIXTURES.

. Waste code: U044

. Waste name: CHLOROFORM (OR) METHANE, TRICHLORO-

. Waste code: U188

. Waste name: PHENOL

Violation Status: No violations found

**7** **MARRIOTT CORPORATION DEMOLITON**  
**Target** **15710 SHADY GROVE**  
**Property** **ROCKVILLE, MD 20850**

**FINDS** **1016299599**  
**N/A**

FINDS:  
Registry ID: 110011899197

**Actual:**  
**488 ft.**

Click Here:

**Focus Map:**  
**2**

Environmental Interest/Information System:  
NCDB (National Compliance Data Base) supports implementation of the Federal Insecticide, Fungicide, and Rodenticide Act (FIFRA) and the Toxic Substances Control Act (TSCA). The system tracks inspections in regions and states with cooperative agreements, enforcement actions, and settlements.

Click this hyperlink while viewing on your computer to access additional FINDS: detail in the EDR Site Report.

**B8** **A. B. VEIRS & SONS, INC.**  
**Target** **1050 W. MONTGOMERY AVENUE**  
**Property** **ROCKVILLE, MD 20850**

**MD OCPCASES** **U003751597**  
**MD UST** **N/A**  
**MD Financial Assurance**

**Site 1 of 3 in cluster B**

**Actual:** OCPCASES:  
**342 ft.** Name: A B VIERS INC  
Address: 1050 W MONTGOMERY AVE  
**Focus Map:** City,State,Zip: ROCKVILLE, MD 20850  
**4** Facility ID: 90-1598MO1  
Facility Status/Code: CLOSED/  
Date Open: 02/20/1990  
Date Closed: 05/16/1990  
Release: Not reported  
Cleanup: Not reported  
Registration Number: 11688

UST:  
Facility Id: 11688  
Oper Name: Jim Veirs  
Form Name: James Veirs  
Form Title: Vice President

Map ID  
Direction  
Distance  
Elevation

MAP FINDINGS

Site

Database(s)

EDR ID Number  
EPA ID Number

**A. B. VEIRS & SONS, INC. (Continued)**

**U003751597**

Form Date: 05/29/1990  
Owner Id: 7240

**Owner:**

Owner Name: A. B. Veirs & Sons, Inc.  
Owner Address: P. O. Box 1346  
Owner City: Rockville  
Owner State: MD  
Owner Zip: 20850  
Owner Phone: (301) 762-2778  
Owner Contact: James Veirs

**Tanks:**

Tank ID: 1  
**Tank Status: Permanently Out of Use**  
Tank Capacity: 2000  
Substance Description: Gasoline  
Tank Compartment: False  
Compartment Compartment: A  
Date Installed: 01/01/1981  
Tank Material Desc: Asphalt Coated or Bare Steel  
Pipe Material Desc: Bare or Galvanized Steel

Tank ID: 2  
**Tank Status: Permanently Out of Use**  
Tank Capacity: 2000  
Substance Description: Diesel  
Tank Compartment: False  
Compartment Compartment: A  
Date Installed: 01/01/1976  
Tank Material Desc: Asphalt Coated or Bare Steel  
Pipe Material Desc: Other

Tank ID: 3  
**Tank Status: Permanently Out of Use**  
Tank Capacity: 500  
Substance Description: Heating Oil  
Tank Compartment: False  
Compartment Compartment: A  
Date Installed: Not reported  
Tank Material Desc: Unknown  
Pipe Material Desc: Unknown

**MD Financial Assurance 2:**

Name: A. B. VEIRS & SONS, INC.  
Address: 1050 W. MONTGOMERY AVENUE  
City,State,Zip: ROCKVILLE, MD 20850  
Region: 2  
Facility ID: 11688  
Self Insured: False  
Insurance: False  
Risk Retention Group: False  
Guarantee: False  
Surety Bonds: False  
Letter of Credit: False  
State Fund: False

Map ID  
Direction  
Distance  
Elevation

MAP FINDINGS

Site

Database(s)

EDR ID Number  
EPA ID Number

**A. B. VEIRS & SONS, INC. (Continued)**

**U003751597**

Other Finance: False  
Finacnce Comments: Not reported  
FR Not Listed: False

**B9**  
**Target**  
**Property**

**VEIRS & SONS INC., A.B.**  
**1050 W. MONTGOMERY AVE.**  
**ROCKVILLE, MD 20850**

**MD HIST UST** **S104632839**  
**N/A**

**Site 2 of 3 in cluster B**

**Actual:** Historical UST:  
**342 ft.** Facility ID: 3009317  
**Focus Map:** Tank ID: 001  
**4** Age: 19  
Capacity: 2,000  
Tank Status: Removed  
Product: Gasoline  
  
Facility ID: 3009317  
Tank ID: 002  
Age: 6  
Capacity: 2,000  
Tank Status: Removed  
Product: Diesel  
  
Facility ID: 3009317  
Tank ID: 003  
Age: Not reported  
Capacity: 500  
Tank Status: Removed  
Product: Used Oil

**B10**  
**Target**  
**Property**

**DAPPER DAN CLEANERS**  
**1016 E MONTGOMERY AVE**  
**ROCKVILLE, MD 20852**

**EDR Hist Cleaner** **1019969004**  
**N/A**

**Site 3 of 3 in cluster B**

**Actual:** EDR Hist Cleaner  
**348 ft.**  
**Focus Map:** Year: Name: Type:  
**4** 1971 DAPPER DAN CLEANERS Drycleaning Plants, Except Rugs  
1972 DAPPER DAN CLEANERS Drycleaning Plants, Except Rugs

**11**  
**Target**  
**Property**

**WSSC - FALLS ROAD**  
**FALLS ROAD AT GLEN ROAD**  
**POTOMAC, MD 20854**

**FINDS** **1016273487**  
**N/A**

**FINDS:**  
Registry ID: 110008427871

**Actual:**  
**434 ft.** Click Here:  
**Focus Map:** Environmental Interest/Information System:  
**5** MD-RCRA (Maryland - Resource Conservation And Recovery Act Information

Map ID  
Direction  
Distance  
Elevation

MAP FINDINGS

Site

Database(s)

EDR ID Number  
EPA ID Number

**WSSC - FALLS ROAD (Continued)**

**1016273487**

System) houses state information relating to the Resource Conservation and Recovery Act (RCRA).  
RCRAInfo is a national information system that supports the Resource Conservation and Recovery Act (RCRA) program through the tracking of events and activities related to facilities that generate, transport, and treat, store, or dispose of hazardous waste. RCRAInfo allows RCRA program staff to track the notification, permit, compliance, and corrective action activities required under RCRA.

[Click this hyperlink](#) while viewing on your computer to access additional FINDS: detail in the EDR Site Report.

**12**  
**Target**  
**Property**

**MD. NAT'L CAPITOL PK. & PLAN. COMM.**  
**7400 TUCKERMAN LANE**  
**ROCKVILLE, MD 20852**

**US AIRS**  
**FINDS**  
**ECHO**

**1004523242**  
**N/A**

**Actual:**  
**267 ft.**

**Focus Map:**  
**8**

**US AIRS MINOR:**

Envid: 1004523242  
Region Code: 03  
Programmatic ID: AIR MD0000002403101294  
Facility Registry ID: 110001786201  
D and B Number: Not reported  
Primary SIC Code: 7999  
NAICS Code: 611620  
Default Air Classification Code: MIN  
Facility Type of Ownership Code: CNG  
Air CMS Category Code: Not reported  
HPV Status: Not reported

**FINDS:**

Registry ID: 110001786201

[Click Here:](#)

**Environmental Interest/Information System:**

AFS (Aerometric Information Retrieval System (AIRS) Facility Subsystem) replaces the former Compliance Data System (CDS), the National Emission Data System (NEDS), and the Storage and Retrieval of Aerometric Data (SAROAD). AFS is the national repository for information concerning airborne pollution in the United States. AFS is used to track emissions and compliance data from industrial plants. AFS data are utilized by states to prepare State Implementation Plans to comply with regulatory programs and by EPA as an input for the estimation of total national emissions. AFS is undergoing a major redesign to support facility operating permits required under Title V of the Clean Air Act.  
MD-PEMIS (Maryland - Permanent (Air) Emission) database houses data related to Air Emissions. Also known to the EPA as National Emissions Inventory (NEI).  
AIR MINOR

[Click this hyperlink](#) while viewing on your computer to access additional FINDS: detail in the EDR Site Report.

**ECHO:**

Envid: 1004523242  
Registry ID: 110001786201  
DFR URL: <http://echo.epa.gov/detailed-facility-report?fid=110001786201>  
Name: MD. NAT'L CAPITOL PK. & PLAN. COMM.

Map ID  
Direction  
Distance  
Elevation

MAP FINDINGS

Site

Database(s)

EDR ID Number  
EPA ID Number

**MD. NAT'L CAPITOL PK. & PLAN. COMM. (Continued)**

**1004523242**

Address: 7400 TUCKERMAN LANE  
City,State,Zip: ROCKVILLE, MD 20852

13

**Target** 7410 TUCKERMAN LANE  
**Property** ROCKVILLE, MD 20852

**ERNS** 2010943912  
N/A

[Click this hyperlink](#) while viewing on your computer to access additional ERNS detail in the EDR Site Report.

**Actual:**  
251 ft.

**Focus Map:**  
8

**C14** LOCKHEED MARTIN  
**Target** 6777 ROCKLEDGE DR  
**Property** BETHESDA, MD 20817

**MD NPDES** S117576947  
N/A

**Site 1 of 7 in cluster C**

**Actual:**  
318 ft.

**Focus Map:**  
8

**NPDES:**

Name: LOCKHEED MARTIN  
Address: 6777 ROCKLEDGE DR  
City,State,Zip: BETHESDA, MD 20817  
Facility Status: Not reported  
Bay Trib Number: Not reported  
Watershed: Not reported  
Permit Type: Not reported  
Description: Not reported  
Sic Number: Not reported  
Permit Number: Not reported  
Npdes Number: Not reported  
App Description: Not reported  
Latitude/Longitude: Not reported  
Last Issued: Not reported  
Expiration Date: Not reported  
Owner Name: Not reported  
Owner Address: Not reported  
Owner Address 2: Not reported  
Owner City: Not reported  
Owner State: Not reported  
Owner Zip: Not reported  
Received: Received\_January2015  
Comments: Application received for Simple PTC for (1) emergency Generator rated @ 896 HP

AI ID: Not reported  
Address 2: Not reported  
SIC Description: Not reported  
SIC Code2: Not reported  
SIC Description 2: Not reported  
SIC Code 3: Not reported  
SIC Description 3: Not reported  
Status Date: Not reported  
State Number: Not reported  
Approval Issued Date: Not reported



Map ID  
Direction  
Distance  
Elevation

MAP FINDINGS

Site

Database(s)

EDR ID Number  
EPA ID Number

**LOCKHEED MARTIN (Continued)**

**S117576947**

Effective End Date: Not reported  
Name: LOCKHEED MARTIN  
Address: 6777 ROCKLEDGE DR  
City,State,Zip: BETHESDA, MD 20817  
Facility Status: Not reported  
Bay Trib Number: Not reported  
Watershed: Not reported  
Permit Type: Not reported  
Description: Not reported  
Sic Number: Not reported  
Permit Number: Not reported  
Npdes Number: Not reported  
App Description: Not reported  
Latitude/Longitude: Not reported  
Last Issued: Not reported  
Expiration Date: Not reported  
Owner Name: Not reported  
Owner Address: Not reported  
Owner Address 2: Not reported  
Owner City: Not reported  
Owner State: Not reported  
Owner Zip: Not reported  
Received: Received\_March2015  
Comments: Issued 031-2609-9-1115 Simple PTC for (1) Emer. generator rated @896 HP

AI ID: Not reported  
Address 2: Not reported  
SIC Description: Not reported  
SIC Code2: Not reported  
SIC Description 2: Not reported  
SIC Code 3: Not reported  
SIC Description 3: Not reported  
Status Date: Not reported  
State Number: Not reported  
Approval Issued Date: Not reported  
Effective End Date: Not reported

**C15**      **LOCKHEED MARTIN**  
**Target**    **6777 ROCKLEDGE DR**  
**Property**   **BETHESDA, MD 20817**

**FINDS**    **1017805414**  
              **N/A**

**Site 2 of 7 in cluster C**

**Actual:**      **FINDS:**  
**318 ft.**      Registry ID:      110064091842  
**Focus Map:**  
**8**              Click Here:

Environmental Interest/Information System:  
STATE MASTER

[Click this hyperlink](#) while viewing on your computer to access  
additional FINDS: detail in the EDR Site Report.

Map ID  
Direction  
Distance  
Elevation

MAP FINDINGS

Site

Database(s)

EDR ID Number  
EPA ID Number

**C16**  
**Target**  
**Property**

**IBM / SPAULDING & SLYE**  
**6705 ROCKLEDGE DR**  
**BETHESDA, MD 20817**

**MD OCPCASES**  
**S104615190**  
**N/A**

**Site 3 of 7 in cluster C**

**Actual:**  
**326 ft.**

**Focus Map:**  
**8**

**OCPCASES:**

Name: IBM / SPAULDING & SLYE  
Address: 6705 ROCKLEDGE DR  
City,State,Zip: BETHESDA, MD 20817  
Facility ID: 91-0509MO  
Facility Status/Code: CLOSED/  
Date Open: 09/21/1990  
Date Closed: 10/17/1990  
Release: Not reported  
Cleanup: Not reported  
Registration Number: 11334

Name: SPALDING & SLYE  
Address: 6705 ROCKLEDGE DR  
City,State,Zip: BETHESDA, MD 20817  
Facility ID: 9-1807MO  
Facility Status/Code: CLOSED/  
Date Open: 05/22/1989  
Date Closed: 04/11/1990  
Release: Not reported  
Cleanup: Not reported  
Registration Number: 11334

Name: BFI  
Address: 6705 ROCKLEDGE DR  
City,State,Zip: BETHESDA, MD 20817  
Facility ID: 98-1091MO1  
Facility Status/Code: CLOSED/Dumping  
Date Open: 11/20/1997  
Date Closed: 11/21/1997  
Release: YES  
Cleanup: YES  
Registration Number: 11334

**C17**  
**Target**  
**Property**

**ROCKLEDGE CENTRE I**  
**6705 ROCKLEDGE DR**  
**BETHESDA, MD 20817**

**RCRA-SQG**  
**FINDS**  
**ECHO**

**1001077706**  
**MDR000006064**

**Site 4 of 7 in cluster C**

**Actual:**  
**326 ft.**

**Focus Map:**  
**8**

**RCRA-SQG:**

Date form received by agency: 1995-10-11 00:00:00.0  
Facility name: ROCKLEDGE CENTRE I  
Facility address: 6705 ROCKLEDGE DR  
BETHESDA, MD 20817  
EPA ID: MDR000006064  
Contact: M BRYAN GALLOWAY  
Contact address: 6705 ROCKLEDGE DR  
BETHESDA, MD 20817  
Contact country: US  
Contact telephone: 301-897-8491  
Contact email: Not reported  
EPA Region: 03  
Classification: Small Small Quantity Generator

Map ID  
Direction  
Distance  
Elevation

MAP FINDINGS

Site

Database(s)

EDR ID Number  
EPA ID Number

**ROCKLEDGE CENTRE I (Continued)**

**1001077706**

Description: Handler: generates more than 100 and less than 1000 kg of hazardous waste during any calendar month and accumulates less than 6000 kg of hazardous waste at any time; or generates 100 kg or less of hazardous waste during any calendar month, and accumulates more than 1000 kg of hazardous waste at any time

Owner/Operator Summary:

Owner/operator name: ROCKLEDGE CENTER ASSOC,LTD PTNRSHIP  
Owner/operator address: PO BOX 4973  
BOSTON, MA 02212  
Owner/operator country: US  
Owner/operator telephone: 617-270-9595  
Owner/operator email: Not reported  
Owner/operator fax: Not reported  
Owner/operator extension: Not reported  
Legal status: Private  
Owner/Operator Type: Owner  
Owner/Op start date: Not reported  
Owner/Op end date: Not reported

Handler Activities Summary:

U.S. importer of hazardous waste: No  
Mixed waste (haz. and radioactive): No  
Recycler of hazardous waste: No  
Transporter of hazardous waste: No  
Treater, storer or disposer of HW: No  
Underground injection activity: No  
On-site burner exemption: No  
Furnace exemption: No  
Used oil fuel burner: No  
Used oil processor: No  
User oil refiner: No  
Used oil fuel marketer to burner: No  
Used oil Specification marketer: No  
Used oil transfer facility: No  
Used oil transporter: No

Hazardous Waste Summary:

Waste code: D001  
Waste name: IGNITABLE WASTE

Violation Status: No violations found

FINDS:

Registry ID: 110003541267

[Click Here:](#)

Environmental Interest/Information System:

MD-RCRA (Maryland - Resource Conservation And Recovery Act Information System) houses state information relating to the Resource Conservation and Recovery Act (RCRA).

RCRAInfo is a national information system that supports the Resource Conservation and Recovery Act (RCRA) program through the tracking of events and activities related to facilities that generate, transport, and treat, store, or dispose of hazardous waste. RCRAInfo allows RCRA

Map ID  
Direction  
Distance  
Elevation

MAP FINDINGS

Site

Database(s)

EDR ID Number  
EPA ID Number

**ROCKLEDGE CENTRE I (Continued)**

**1001077706**

program staff to track the notification, permit, compliance, and corrective action activities required under RCRA.

[Click this hyperlink](#) while viewing on your computer to access additional FINDS: detail in the EDR Site Report.

**ECHO:**

Envid: 1001077706  
Registry ID: 110003541267  
DFR URL: <http://echo.epa.gov/detailed-facility-report?fid=110003541267>  
Name: ROCKLEDGE CENTRE I  
Address: 6705 ROCKLEDGE DR  
City,State,Zip: BETHESDA, MD 20817

**C18  
Target  
Property**

**NIH ROCK 1 BUILDING  
6705 ROCKLEDGE DRIVE  
BETHESDA, MD 20817**

**MD OCPCASES S104848344  
MD ASBESTOS N/A**

**Site 5 of 7 in cluster C**

**Actual:  
326 ft.**

**Focus Map:  
8**

**OCPCASES:**

Name: ROCKLEDGE CENTER I  
Address: 6705 ROCKLEDGE CENTER DR  
City,State,Zip: BETHESDA, MD 20817  
Facility ID: 98-2118MO1  
Facility Status/Code: CLOSED/B-9  
Date Open: 04/22/1998  
Date Closed: 05/26/1998  
Release: NO  
Cleanup: NO  
Registration Number: 11334

**ASBESTOS:**

Name: NIH ROCK 1 BUILDING  
Address: 6705 ROCKLEDGE DRIVE  
City,State,Zip: BETHESDA, MD 20817-  
Year: 2018  
Removal/Encapsulation/Demolition Start Date: 12/26/2018  
Removal/Encapsulation/Demolition End Date: 03/31/2019  
Days of the week worked: MON-FRI  
Volume off facility Component (Cat I) not removed: 0 Cubic Yards  
Volume off facility Component (Cat I) not removed: 0 Cubic Yards  
Volume off facility Component (Cat II) not removed: 0 Cubic Yards  
Hours worked in a day: 0600-123  
Original or resubmit: O Origina  
Number of floors in building: 10  
Pipe Cat I not removed: 0 Linear Feet  
Pipe Cat II not removed: 0 Linear Feet  
Type of Building: Government  
Contractor name: Selective Wrecking & Abatement  
Length of project: Not reported  
Type of project from notification form: R-N Renovation (NESHAP)  
Volume off facility component Cat I non friable removed: 0 Cubic Yards  
Pipes Cat I non friable removed: 0 Linear Feet  
Surface area Cat I non friable removed: 0 Square Feet  
Volume off facility component, Cat II non friable removed: 0 Cubic Yards  
Pipe Cat II non friable removed: 0 Linear Feet  
Surface area Cat II non friable removed: 0 Square Feet

Map ID  
Direction  
Distance  
Elevation

MAP FINDINGS

Site

Database(s)

EDR ID Number  
EPA ID Number

**NIH ROCK 1 BUILDING (Continued)**

**S104848344**

|   |  |
|---|--|
| Volume of facility component RACM removed:                  | 0 Cubic Yards                            |
| Pipes RACM removed:   | 0 Linear Feet                            |
| Surface area RACM removed:                                  | 1042 Square Feet                         |
| Surface area Cat I not removed:                             | 0 Square Feet                            |
| Surface area Cat II not removed:                            | 0 Square Feet                            |
| Site description (found in Section II of the notification): | Bathrooms, throughout, 2 per f           |
| Owner of the site:  | True                                     |
| Landfill asbestos will be sent to:                          | True                                     |
| Transporter of the waste:                                   | True                                     |
| Facility off components units:                              | Not reported                             |
| Pipes unit of measure:                                      | Linear Feet                              |
| Surface area unit of measure:                               | Square Feet Square Feet                  |
| Received Date:  | 12/12/2018                               |
| Owner name:   | Boyd Bethesda II GSA, LLC                |
| Owner contact:  | Brian                                    |
| Owner street address:                                       | C/OBoydWaterson One North Wacker Dr#4025 |
| Owner street address 2:                                     | Not reported                             |
| Owner city:   | Chicago                                  |
| Owner state:  | IL                                       |
| Owner zip code:   | 60606-                                   |
| ID number:  | 182299                                   |

**C19** **ONE ROCKLEDGE CENTRE**  
**Target** **6705 ROCKLEDGE DR**  
**Property** **BETHESDA, MD 20817**

**MD HIST UST** **S104638672**  
**N/A**

**Site 6 of 7 in cluster C**

|                   |                 |                  |
|-------------------|-----------------|------------------|
| <b>Actual:</b>    | Historical UST: |                  |
| <b>326 ft.</b>    | Facility ID:    | 6008724          |
| <b>Focus Map:</b> | Tank ID:        | 001              |
| <b>8</b>          | Age:            | 10               |
|                   | Capacity:       | 6,000            |
|                   | Tank Status:    | Currently in use |
|                   | Product:        | Diesel           |

**C20** **ONE ROCKLEDGE CENTRE**  
**Target** **6705 ROCKLEDGE DRIVE**  
**Property** **BETHESDA, MD 20817**

**MD UST** **U003751286**  
**MD Financial Assurance** **N/A**

**Site 7 of 7 in cluster C**

|                   |                |  |
|-------------------|----------------|--|
| <b>Actual:</b>    | UST:           |  |
| <b>326 ft.</b>    | Facility Id:   | 11334  |
| <b>Focus Map:</b> | Oper Name:     | Stephen Nanney                                     |
| <b>8</b>          | Form Name:     | Stephen Nanney                                     |
|                   | Form Title:    | Property Manager                                   |
|                   | Form Date:     | 02/08/2001   |
|                   | Owner Id:      | 6987   |
|                   | Owner:         |  |
|                   | Owner Name:    | Rockledge Associates Limited Partnership           |
|                   | Owner Address: | Management Spaulding and Slye 6705 Rockledge Drive |
|                   | Owner City:    | Bethesda   |
|                   | Owner State:   | MD   |
|                   | Owner Zip:     | 20817  |
|                   | Owner Phone:   | (301) 897-9550                                     |



Map ID  
Direction  
Distance  
Elevation

MAP FINDINGS

Site

Database(s)

EDR ID Number  
EPA ID Number

**ONE ROCKLEDGE CENTRE (Continued)**

**U003751286**

Owner Contact: Advanne L. Lee

**Tanks:**

Tank ID: 1  
**Tank Status: Permanently Out of Use**  
Tank Capacity: 6000  
Substance Description: Heating Oil  
Tank Compartment: False  
Compartment Compartment: A  
Date Installed: 06/01/1986  
Tank Material Desc: Cathodically Protected Steel (Coating w/CP - Galvanic)  
Pipe Material Desc: Copper

**MD Financial Assurance 2:**

Name: ONE ROCKLEDGE CENTRE  
Address: 6705 ROCKLEDGE DRIVE  
City,State,Zip: BETHESDA, MD 20817  
Region: 2  
Facility ID: 11334  
Self Insured: False  
Insurance: False  
Risk Retention Group: False  
Guarantee: False  
Surety Bonds: False  
Letter of Credit: False  
State Fund: False  
Other Finance: False  
Finacnce Comments: Not reported  
FR Not Listed: False

**D21** **LOCKHEED MARTIN CORPORATION**  
**Target** **6801 ROCKLEDGE DRIVE**  
**Property** **BETHESDA, MD 20817**

**RCRA-VSQQ** **1004529317**  
**ICIS** **MDD985416858**  
**US AIRS**  
**FINDS**  
**ECHO**

**Site 1 of 5 in cluster D**

**Actual:**  
**327 ft.**

**Focus Map:**  
**8**

RCRA-VSQQ:  
Date form received by agency: 2010-02-26 00:00:00.0  
Facility name: LOCKHEED MARTIN CORP HQS  
Facility address: 6801 ROCKLEDGE DRIVE  
BETHESDA, MD 20817  
EPA ID: MDD985416858  
Mailing address: ROCKLEDGE DRIVE  
BETHESDA, MD 20817  
Contact: SCOTT G HEINLEIN  
Contact address: ROCKLEDGE DRIVE  
BETHESDA, MD 20817  
Contact country: US  
Contact telephone: 301-897-6715  
Contact email: SCOTT.G.HEINLEIN@LMCO.COM  
EPA Region: 03  
Classification: Conditionally Exempt Small Quantity Generator  
Description: Handler: generates 100 kg or less of hazardous waste per calendar month, and accumulates 1000 kg or less of hazardous waste at any time; or generates 1 kg or less of acutely hazardous waste per calendar month, and accumulates at any time: 1 kg or less of acutely hazardous

Map ID  
Direction  
Distance  
Elevation

MAP FINDINGS

Site

Database(s)

EDR ID Number  
EPA ID Number

**LOCKHEED MARTIN CORPORATION (Continued)**

**1004529317**

waste; or 100 kg or less of any residue or contaminated soil, waste or other debris resulting from the cleanup of a spill, into or on any land or water, of acutely hazardous waste; or generates 100 kg or less of any residue or contaminated soil, waste or other debris resulting from the cleanup of a spill, into or on any land or water, of acutely hazardous waste during any calendar month, and accumulates at any time: 1 kg or less of acutely hazardous waste; or 100 kg or less of any residue or contaminated soil, waste or other debris resulting from the cleanup of a spill, into or on any land or water, of acutely hazardous waste

**Owner/Operator Summary:**

Owner/operator name: LOCKHEED MARTIN  
Owner/operator address: 6801 ROCKLEDGE DRIVE  
BETHESDA, MD 20817  
Owner/operator country: US  
Owner/operator telephone: Not reported  
Owner/operator email: Not reported  
Owner/operator fax: Not reported  
Owner/operator extension: Not reported  
Legal status: Private  
Owner/Operator Type: Operator  
Owner/Op start date: 1995-03-01 00:00:00.  
Owner/Op end date: Not reported

Owner/operator name: LOCKHEED MARTIN  
Owner/operator address: 6801 ROCKLEDGE DRIVE  
BETHESDA, MD 20817  
Owner/operator country: US  
Owner/operator telephone: Not reported  
Owner/operator email: Not reported  
Owner/operator fax: Not reported  
Owner/operator extension: Not reported  
Legal status: Private  
Owner/Operator Type: Owner  
Owner/Op start date: 1995-03-01 00:00:00.  
Owner/Op end date: Not reported

**Handler Activities Summary:**

U.S. importer of hazardous waste: No  
Mixed waste (haz. and radioactive): No  
Recycler of hazardous waste: No  
Transporter of hazardous waste: No  
Treater, storer or disposer of HW: No  
Underground injection activity: No  
On-site burner exemption: No  
Furnace exemption: No  
Used oil fuel burner: No  
Used oil processor: No  
User oil refiner: No  
Used oil fuel marketer to burner: No  
Used oil Specification marketer: No  
Used oil transfer facility: No  
Used oil transporter: No

Map ID  
Direction  
Distance  
Elevation

MAP FINDINGS

Site

Database(s)

EDR ID Number  
EPA ID Number

**LOCKHEED MARTIN CORPORATION (Continued)**

**1004529317**

Historical Generators:

Date form received by agency: 2004-02-13 00:00:00.0

Site name: LOCKHEED MARTIN CORP HQS

Classification: Not a generator, verified

Date form received by agency: 1992-08-25 00:00:00.0

Site name: MARTIN MARIETTA CORPORATION

Classification: Conditionally Exempt Small Quantity Generator

Hazardous Waste Summary:

. Waste code: D001  
. Waste name: IGNITABLE WASTE  
  
. Waste code: D002  
. Waste name: CORROSIVE WASTE  
  
. Waste code: D009  
. Waste name: MERCURY

Violation Status: No violations found

ICIS:

Enforcement Action ID: HQ-2011-5063  
FRS ID: 110001682359  
Action Name: Lockheed Martin Corporation  
Facility Name: LOCKHEED MARTIN CORPORATION  
Facility Address: 6801 ROCKLEDGE DRIVE  
BETHESDA, MD 20817  
  
Enforcement Action Type: EPCRA 325 Action For Penalty  
Facility County: MONTGOMERY  
Program System Acronym: AIR  
Enforcement Action Forum Desc: Administrative - Formal  
EA Type Code: 325  
Facility SIC Code: 3721  
Federal Facility ID: Not reported  
Latitude in Decimal Degrees: 39.02976  
Longitude in Decimal Degrees: -77.13822  
Permit Type Desc: Not reported  
Program System Acronym: MD0000002403101969  
Facility NAICS Code: 541712  
Tribal Land Code: Not reported

Enforcement Action ID: HQ-2011-5063  
FRS ID: 110001682359  
Action Name: Lockheed Martin Corporation  
Facility Name: LOCKHEED MARTIN CORPORATION  
Facility Address: 6801 ROCKLEDGE DRIVE  
BETHESDA, MD 20817-1877  
  
Enforcement Action Type: EPCRA 325 Action For Penalty  
Facility County: MONTGOMERY  
Program System Acronym: RCRAINFO  
Enforcement Action Forum Desc: Administrative - Formal  
EA Type Code: 325  
Facility SIC Code: Not reported  
Federal Facility ID: Not reported  
Latitude in Decimal Degrees: 39.02976

Map ID  
Direction  
Distance  
Elevation

MAP FINDINGS

Site

Database(s)

EDR ID Number  
EPA ID Number

**LOCKHEED MARTIN CORPORATION (Continued)**

**1004529317**

Longitude in Decimal Degrees: -77.13822  
Permit Type Desc: Not reported  
Program System Acronym: MDD985416858  
Facility NAICS Code: Not reported  
Tribal Land Code: Not reported  
  
Enforcement Action ID: HQ-2011-5063  
FRS ID: 110001682359  
Action Name: Lockheed Martin Corporation  
Facility Name: LOCKHEED MARTIN CORPORATION  
Facility Address: 6801 ROCKLEDGE DRIVE  
BETHESDA, MD 20817-1877  
Enforcement Action Type: EPCRA 325 Action For Penalty  
Facility County: MONTGOMERY  
Program System Acronym: MD-RCRA  
Enforcement Action Forum Desc: Administrative - Formal  
EA Type Code: 325  
Facility SIC Code: Not reported  
Federal Facility ID: Not reported  
Latitude in Decimal Degrees: 39.02976  
Longitude in Decimal Degrees: -77.13822  
Permit Type Desc: Not reported  
Program System Acronym: 7843  
Facility NAICS Code: Not reported  
Tribal Land Code: Not reported

Enforcement Action ID: HQ-2011-5063  
FRS ID: 110001682359  
Action Name: Lockheed Martin Corporation  
Facility Name: LOCKHEED MARTIN CORPORATION  
Facility Address: 6801 ROCKLEDGE DRIVE  
BETHESDA, MD 20817-1877  
Enforcement Action Type: EPCRA 325 Action For Penalty  
Facility County: MONTGOMERY  
Program System Acronym: MD-PEMIS  
Enforcement Action Forum Desc: Administrative - Formal  
EA Type Code: 325  
Facility SIC Code: Not reported  
Federal Facility ID: Not reported  
Latitude in Decimal Degrees: 39.02976  
Longitude in Decimal Degrees: -77.13822  
Permit Type Desc: Not reported  
Program System Acronym: 031-1969  
Facility NAICS Code: Not reported  
Tribal Land Code: Not reported

US AIRS MINOR:  
Envid: 1004529317  
Region Code: 03  
Programmatic ID: AIR MD0000002403101969  
Facility Registry ID: 110001682359  
D and B Number: Not reported  
Primary SIC Code: 3721  
NAICS Code: 541712  
Default Air Classification Code: MIN  
Facility Type of Ownership Code: POF

Map ID  
Direction  
Distance  
Elevation

MAP FINDINGS

Site

Database(s)

EDR ID Number  
EPA ID Number

**LOCKHEED MARTIN CORPORATION (Continued)**

**1004529317**

Air CMS Category Code: Not reported  
HPV Status: Not reported

**US AIRS MINOR:**

Region Code: 03  
Programmatic ID: AIR MD0000002403101969  
Facility Registry ID: 110001682359  
Air Operating Status Code: OPR  
Default Air Classification Code: MIN  
Air Program: Inventory of Chemicals  
Activity Date: 2011-09-14 00:00:00  
Activity Status Date: 2011-09-14 00:00:00  
Activity Group: Enforcement Action  
Activity Type: Administrative - Formal  
Activity Status: Final Order Issued

Region Code: 03  
Programmatic ID: AIR MD0000002403101969  
Facility Registry ID: 110001682359  
Air Operating Status Code: OPR  
Default Air Classification Code: MIN  
Air Program: Material Safety Data Sheets (MSDS)  
Activity Date: 2011-09-14 00:00:00  
Activity Status Date: 2011-09-14 00:00:00  
Activity Group: Enforcement Action  
Activity Type: Administrative - Formal  
Activity Status: Final Order Issued

**FINDS:**

Registry ID: 110001682359

[Click Here:](#)

**Environmental Interest/Information System:**

MD-RCRA (Maryland - Resource Conservation And Recovery Act Information System) houses state information relating to the Resource Conservation and Recovery Act (RCRA).

AFS (Aerometric Information Retrieval System (AIRS) Facility Subsystem) replaces the former Compliance Data System (CDS), the National Emission Data System (NEDS), and the Storage and Retrieval of Aerometric Data (SAROAD). AIRS is the national repository for information concerning airborne pollution in the United States. AFS is used to track emissions and compliance data from industrial plants. AFS data are utilized by states to prepare State Implementation Plans to comply with regulatory programs and by EPA as an input for the estimation of total national emissions. AFS is undergoing a major redesign to support facility operating permits required under Title V of the Clean Air Act.

MD-PEMIS (Maryland - Permanent (Air) Emission) database houses data related to Air Emissions. Also known to the EPA as National Emissions Inventory (NEI).

RCRAInfo is a national information system that supports the Resource Conservation and Recovery Act (RCRA) program through the tracking of events and activities related to facilities that generate, transport, and treat, store, or dispose of hazardous waste. RCRAInfo allows RCRA program staff to track the notification, permit, compliance, and corrective action activities required under RCRA.



Map ID  
Direction  
Distance  
Elevation

MAP FINDINGS

Site

Database(s)

EDR ID Number  
EPA ID Number

**LOCKHEED MARTIN CORPORATION (Continued)**

**1004529317**

STATE MASTER  
AIR MINOR

[Click this hyperlink](#) while viewing on your computer to access  
additional FINDS: detail in the EDR Site Report.

**ECHO:**

Envid: 1004529317  
Registry ID: 110001682359  
DFR URL: <http://echo.epa.gov/detailed-facility-report?fid=110001682359>  
Name: LOCKHEED MARTIN CORPORATION  
Address: 6801 ROCKLEDGE DRIVE  
City,State,Zip: BETHESDA, MD 20817

**D22**  
**Target**  
**Property**

**MARTIN MARIETTA**  
**6801 ROCKLEDGE DR**  
**BETHESDA, MD 20817**

**MD OCPCASES** **S104597120**  
**MD ASBESTOS** **N/A**

**Site 2 of 5 in cluster D**

**Actual:**  
**327 ft.**

**Focus Map:**  
**8**

**OCPCASES:**

Name: MARTIN MARIETTA  
Address: 6801 ROCKLEDGE DR  
City,State,Zip: BETHESDA, MD 20817  
Facility ID: 99-2357MO1  
Facility Status/Code: CLOSED/Tank Test Failure - Motor/Lube Oil  
Date Open: 03/26/1999  
Date Closed: 08/18/1999  
Release: NO  
Cleanup: NO  
Registration Number: 10552

**ASBESTOS:**

Name: LOCKHEED MARTIN  
Address: 6801 ROCKLEDGE DR  
City,State,Zip: BETHESDA, MD 20817-  
Year: 2019  
Removal/Encapsulation/Demolition Start Date: 08/01/2019  
Removal/Encapsulation/Demolition End Date: 08/25/2019  
Days of the week worked: MON-FRI  
Volume off facility Component (Cat I) not removed: 0 Cubic Yards  
Volume off facility Component (Cat I) not removed: 0 Cubic Yards  
Volume off facility Component (Cat II) not removed: 0 Cubic Yards  
Hours worked in a day: 1800-023  
Original or resubmit: O Origina  
Number of floors in building: 8  
Pipe Cat I not removed: 0 Linear Feet  
Pipe Cat II not removed: 0 Linear Feet  
Type of Building: Commercial  
Contractor name: Potomac Abatement Inc  
Length of project: Not reported  
Type of project from notification form: S-N Non-NESHAP Renovation/Dem  
Volume off facility component Cat I non friable removed: 0 Cubic Yards  
Pipes Cat I non friable removed: 0 Linear Feet  
Surface area Cat I non friable removed: 0 Square Feet  
Volume off facility component, Cat II non friable removed: 0 Cubic Yards  
Pipe Cat II non friable removed: 0 Linear Feet  
Surface area Cat II non friable removed: 250 Square Feet

Map ID  
Direction  
Distance  
Elevation

MAP FINDINGS

Site

Database(s)

EDR ID Number  
EPA ID Number

**MARTIN MARIETTA (Continued)**

**S104597120**

|   |                               |
|---|-------------------------------|
| Volume of facility component RACM removed:                  | 0 Cubic Yards                 |
| Pipes RACM removed:   | 0 Linear Feet                 |
| Surface area RACM removed:                                  | 0 Square Feet                 |
| Surface area Cat I not removed:                             | 0 Square Feet                 |
| Surface area Cat II not removed:                            | 0 Square Feet                 |
| Site description (found in Section II of the notification): | Lower Level                   |
| Owner of the site:  | True                          |
| Landfill asbestos will be sent to:                          | True                          |
| Transporter of the waste:                                   | True                          |
| Facility off components units:                              | Not reported                  |
| Pipes unit of measure:                                      | Linear Feet                   |
| Surface area unit of measure:                               | Square Feet Square Feet       |
| Received Date:  | 07/16/2019                    |
| Owner name:   | Lockeed Martin                |
| Owner contact:  | Admasu                        |
| Owner street address:                                       | 700 N. Frederick Rd           |
| Owner street address 2:                                     | Not reported                  |
| Owner city:   | Gaithersburg                  |
| Owner state:  | MD                            |
| Owner zip code:   | 20879-                        |
| ID number:  | 191504                        |
| Name:   | LOCKHEED MARTIN               |
| Address:  | 6801 ROCKLEDGE DRIVE          |
| City,State,Zip:   | BETHESDA, MD 20817-           |
| Year:   | 2018                          |
| Removal/Encapsulation/Demolition Start Date:                | Not reported                  |
| Removal/Encapsulation/Demolition End Date:                  | Not reported                  |
| Days of the week worked:                                    | MON-FRI                       |
| Volume off facility Component (Cat I) not removed:          | 0 Cubic Yards                 |
| Volume off facility Component (Cat I) not removed:          | 0 Cubic Yards                 |
| Volume off facility Component (Cat II) not removed:         | 0 Cubic Yards                 |
| Hours worked in a day:                                      | 8-430                         |
| Original or resubmit:                                       | 0 Origina                     |
| Number of floors in building:                               | 8                             |
| Pipe Cat I not removed:                                     | 0 Linear Feet                 |
| Pipe Cat II not removed:                                    | 0 Linear Feet                 |
| Type of Building:   | Commercial                    |
| Contractor name:  | Potomac Abatement Inc         |
| Length of project:  | Not reported                  |
| Type of project from notification form:                     | S-N Non-NESHAP Renovation/Dem |
| Volume off facility component Cat I non friable removed:    | 0 Cubic Yards                 |
| Pipes Cat I non friable removed:                            | 0 Linear Feet                 |
| Surface area Cat I non friable removed:                     | 0 Square Feet                 |
| Volume off facility component, Cat II non friable removed:  | 0 Cubic Yards                 |
| Pipe Cat II non friable removed:                            | 1500 Linear Feet              |
| Surface area Cat II non friable removed:                    | 0 Square Feet                 |
| Volume of facility component RACM removed:                  | 0 Cubic Yards                 |
| Pipes RACM removed:   | 0 Linear Feet                 |
| Surface area RACM removed:                                  | 0 Square Feet                 |
| Surface area Cat I not removed:                             | 0 Square Feet                 |
| Surface area Cat II not removed:                            | 0 Square Feet                 |
| Site description (found in Section II of the notification): | 3rd Floor                     |
| Owner of the site:  | True                          |
| Landfill asbestos will be sent to:                          | True                          |
| Transporter of the waste:                                   | True                          |
| Facility off components units:                              | Not reported                  |

Map ID  
Direction  
Distance  
Elevation

MAP FINDINGS

Site

Database(s)

EDR ID Number  
EPA ID Number

**MARTIN MARIETTA (Continued)**

**S104597120**

|                               |                      |             |
|-------------------------------|----------------------|-------------|
| Pipes unit of measure:        | Linear Feet          | Linear Feet |
| Surface area unit of measure: | Square Feet          |             |
| Received Date:                | 06/12/2018           |             |
| Owner name:                   | Lockheed Martin Corp |             |
| Owner contact:                | Not reported         |             |
| Owner street address:         | 6801 Rockledge Dr.   |             |
| Owner street address 2:       | Not reported         |             |
| Owner city:                   | Bethesda             |             |
| Owner state:                  | MD                   |             |
| Owner zip code:               | 20817-               |             |
| ID number:                    | 181194               |             |

**D23**  
**Target**  
**Property**

**LOCKHEED MARTIN CORPORATE HEADQUARTERS**  
**6801 ROCKLEDGE DRIVE**  
**BETHESDA, MD 20817**

**MD UST**  
**MD Financial Assurance**

**U003733516**  
**N/A**

**Site 3 of 5 in cluster D**

**Actual:**  
**327 ft.**

**Focus Map:**  
**8**

UST:

|              |                  |
|--------------|------------------|
| Facility Id: | 10552            |
| Oper Name:   | Kevin Brau       |
| Form Name:   | Kevin Brau       |
| Form Title:  | Facility Manager |
| Form Date:   | 08/22/2019       |
| Owner Id:    | 6479             |

Owner:

|                |                               |
|----------------|-------------------------------|
| Owner Name:    | Lockheed Martin Corporation   |
| Owner Address: | 6801 Rockledge Drive, CCT-150 |
| Owner City:    | Bethesda                      |
| Owner State:   | MD                            |
| Owner Zip:     | 20817                         |
| Owner Phone:   | (301) 581-7964                |
| Owner Contact: | Kevin Brau                    |

**Tanks:**

|                          |                          |
|--------------------------|--------------------------|
| Tank ID:                 | 1                        |
| <b>Tank Status:</b>      | <b>Currently In Use</b>  |
| Tank Capacity:           | 500                      |
| Substance Description:   | Diesel                   |
| Tank Compartment:        | False                    |
| Compartment Compartment: | A                        |
| Date Installed:          | 03/26/1999               |
| Tank Material Desc:      | Composite (Steel w/ FRP) |
| Pipe Material Desc:      | Flexible Plastic         |

**MD Financial Assurance 2:**

|                       |  |
|-----------------------|--|
| Name:                 | LOCKHEED MARTIN CORPORATE HEADQUARTERS |
| Address:              | 6801 ROCKLEDGE DRIVE                   |
| City,State,Zip:       | BETHESDA, MD 20817                     |
| Region:               | 2                                      |
| Facility ID:          | 10552                                  |
| Self Insured:         | False                                  |
| Insurance:            | False                                  |
| Risk Retention Group: | False                                  |
| Guarantee:            | False                                  |

Map ID  
Direction  
Distance  
Elevation

MAP FINDINGS

Site

Database(s)

EDR ID Number  
EPA ID Number

**LOCKHEED MARTIN CORPORATE HEADQUARTERS (Continued)**

**U003733516**

Surety Bonds: False  
Letter of Credit: True  
State Fund: False  
Other Finance: False  
Finacnce Comments: Letter dated and signed 10/21/2019 by Rena H. Whitney, Assistant Treasurer.  
FR Not Listed: False

**D24** **LOCKHEED MARTIN CORPORATION**  
**Target** **6801 ROCKLEDGE DRIVE**  
**Property** **BETHESDA, MD 20817**

**MD MANIFEST** **S121869942**  
**N/A**

**Site 4 of 5 in cluster D**

**Actual:**  
**327 ft.**

**Focus Map:**  
**8**

**MANIFEST:**  
EPAID: MDD985416858  
Name: LOCKHEED MARTIN CORPORATION  
Address: 6801 ROCKLEDGE DRIVE  
City,State,Zip: BETHESDA, MD 20817  
Manifest Number: 009066293FLE  
Transporter 1: CLEAN HARBORS ENVIRONMENTAL SVC, INC.  
Transporter 2: Not reported  
Generator Certifier: MICHAEL MUSHENO  
Date Shipped Out: 05/13/2016  
Destination Facility Certifier: LINDA GOODWIN  
Date Arrived at Destingation Facility: 06/05/2016  
Quantity: 147  
Unit: Pounds

EPAID: MDD985416858  
Name: LOCKHEED MARTIN CORPORATION  
Address: 6801 ROCKLEDGE DRIVE  
City,State,Zip: BETHESDA, MD 20817  
Manifest Number: 009066295FLE  
Transporter 1: CLEAN HARBORS ENV. SERVICE, INC.  
Transporter 2: M X I  
Generator Certifier: MICHAEL MUSHENO  
Date Shipped Out: 05/13/2016  
Destination Facility Certifier: DONNA DANIEL  
Date Arrived at Destingation Facility: 06/02/2016  
Quantity: 219  
Unit: Pounds

EPAID: MDD985416858  
Name: LOCKHEED MARTIN CORPORATION  
Address: 6801 ROCKLEDGE DRIVE  
City,State,Zip: BETHESDA, MD 20817  
Manifest Number: 009066296FLE  
Transporter 1: CLEAN HARBORS ENVIRONMENTAL SVC, INC.  
Transporter 2: Not reported  
Generator Certifier: MICHAEL MUSHENO  
Date Shipped Out: 05/13/2016  
Destination Facility Certifier: LINDA GOODWIN  
Date Arrived at Destingation Facility: 06/05/2016  
Quantity: 600  
Unit: Pounds

EPAID: MDD985416858

Map ID  
Direction  
Distance  
Elevation

MAP FINDINGS

Site

Database(s)

EDR ID Number  
EPA ID Number

**LOCKHEED MARTIN CORPORATION (Continued)**

**S121869942**

Name: LOCKHEED MARTIN CORPORATION  
Address: 6801 ROCKLEDGE DRIVE  
City,State,Zip: BETHESDA, MD 20817  
Manifest Number: 007739821FLE  
Transporter 1: CLEAN HARBORS ENVIRONMENTAL SERVICE INC  
Transporter 2: SJ TRANSPORTATION CO INC  
Generator Certifier: MIACHAEL MUSHARO  
Date Shipped Out: 05/31/2017  
Destination Facility Certifier: CHARLEEKA THOMPSON  
Date Arrived at Destingation Facility: 06/21/2017  
Quantity: 35  
Unit: Pounds

EPAID: MDD985416858  
Name: LOCKHEED MARTIN CORPORATION  
Address: 6801 ROCKLEDGE DRIVE  
City,State,Zip: BETHESDA, MD 20817  
Manifest Number: 011689095FLE  
Transporter 1: CLEAN HARBORS ENVIRONMENTAL SERVICES INC  
Transporter 2: TSMT CO  
Generator Certifier: CHRISTOPHER KELLER  
Date Shipped Out: 02/28/2018  
Destination Facility Certifier: MICHELLE BLACKWELL  
Date Arrived at Destingation Facility: 03/20/2018  
Quantity: 2  
Unit: Pounds

EPAID: MDD985416858  
Name: LOCKHEED MARTIN CORPORATION  
Address: 6801 ROCKLEDGE DRIVE  
City,State,Zip: BETHESDA, MD 20817  
Manifest Number: 011689096FLE  
Transporter 1: CLEAN HARBORS ENVIRONMENTAL SERVICES INC  
Transporter 2: TSMT  
Generator Certifier: CHRISTOPHER KELLER  
Date Shipped Out: 02/28/2018  
Destination Facility Certifier: DAISY ANEAGE  
Date Arrived at Destingation Facility: 03/20/2018  
Quantity: 3  
Unit: Pounds

**D25**  
**Target**  
**Property**

**LOCKHEED MARTIN**  
**6801 ROCKLEDGE DR.**  
**BETHESDA, MD 20817**

**MD ASBESTOS** **S121456142**  
**N/A**

**Site 5 of 5 in cluster D**

**Actual:**  
**327 ft.**  
**Focus Map:**  
**8**

ASBESTOS:  
Name: LOCKHEED MARTIN  
Address: 6801 ROCKLEDGE DR.  
City,State,Zip: BETHESDA, MD 20817-  
Year: 2016  
Removal/Encapsulation/Demolition Start Date: 05/11/2016  
Removal/Encapsulation/Demolition End Date: 05/11/2016  
Days of the week worked: WED NIGH  
Volume off facility Component (Cat I) not removed: 0 Cubic Yards  
Volume off facility Component (Cat I) not removed: 0 Cubic Yards  
Volume off facility Component (Cat II) not removed: 0 Cubic Yards



Map ID  
Direction  
Distance  
Elevation

MAP FINDINGS

Site

Database(s)

EDR ID Number  
EPA ID Number

**LOCKHEED MARTIN (Continued)**

**S121456142**

|   |                               |
|---|-------------------------------|
| Hours worked in a day:                                      | 1900-060                      |
| Original or resubmit:                                       | R Revised                     |
| Number of floors in building:                               | 8                             |
| Pipe Cat I not removed:                                     | 0 Linear Feet                 |
| Pipe Cat II not removed:                                    | 0 Linear Feet                 |
| Type of Building:   | Commercial                    |
| Contractor name:  | Potomac Abatement Inc         |
| Length of project:  | Not reported                  |
| Type of project from notification form:                     | S-N Non-NESHAP Renovation/Dem |
| Volume off facility component Cat I non friable removed:    | 0 Cubic Yards                 |
| Pipes Cat I non friable removed:                            | 0 Linear Feet                 |
| Surface area Cat I non friable removed:                     | 0 Square Feet                 |
| Volume off facility component, Cat II non friable removed:  | 0 Cubic Yards                 |
| Pipe Cat II non friable removed:                            | 45 Linear Feet                |
| Surface area Cat II non friable removed:                    | 0 Square Feet                 |
| Volume of facility component RACM removed:                  | 0 Cubic Yards                 |
| Pipes RACM removed:   | 0 Linear Feet                 |
| Surface area RACM removed:                                  | 0 Square Feet                 |
| Surface area Cat I not removed:                             | 0 Square Feet                 |
| Surface area Cat II not removed:                            | 0 Square Feet                 |
| Site description (found in Section II of the notification): | 1st flr CFO Office            |
| Owner of the site:  | TRUE                          |
| Landfill asbestos will be sent to:                          | TRUE                          |
| Transporter of the waste:                                   | TRUE                          |
| Facility off components units:                              | Not reported                  |
| Pipes unit of measure:                                      | Linear Feet Linear Feet       |
| Surface area unit of measure:                               | Square Feet                   |
| Received Date:  | 05/13/2016                    |
| Owner name:   | Lockheed Martin Corp          |
| Owner contact:  | Not reported                  |
| Owner street address:                                       | 6801 Rockledge Dr.            |
| Owner street address 2:                                     | Not reported                  |
| Owner city:   | Bethesda                      |
| Owner state:  | MD                            |
| Owner zip code:   | 20817-                        |
| ID number:  | 161115                        |

**E26** **TWO ROCKLEDGE CENTER**  
**Target** **6701 ROCKLEDGE DR**  
**Property** **BETHESDA, MD 20817**

**MD OCPCASES** **S104638985**  
**MD HIST UST** **N/A**

**Site 1 of 3 in cluster E**

|                                  |   |
|----------------------------------|---|
| <b>Actual:</b><br><b>348 ft.</b> | <b>OCPCASES:</b>                              |
| <b>Focus Map:</b><br><b>8</b>    | Name: SPAULDING / SLYE TWO ROCKLEDGE CENTER   |
|                                  | Address: 6701 ROCKLEDGE DR                    |
|                                  | City,State,Zip: BETHESDA, MD 20817            |
|                                  | Facility ID: 90-0003MO                        |
|                                  | Facility Status/Code: CLOSED/                 |
|                                  | Date Open: 07/05/1989                         |
|                                  | Date Closed: 10/12/1990                       |
|                                  | Release: Not reported                         |
|                                  | Cleanup: Not reported                         |
|                                  | Registration Number: 3143                     |
|                                  | Name: SPAULDING & SLYE / TWO ROCKLEDGE CENTER |
|                                  | Address: 6701 ROCKLEDGE DR                    |
|                                  | City,State,Zip: BETHESDA, MD 20817            |

Map ID  
Direction  
Distance  
Elevation

MAP FINDINGS

Site

Database(s)

EDR ID Number  
EPA ID Number

**TWO ROCKLEDGE CENTER (Continued)**

**S104638985**

Facility ID: 92-2628MO  
Facility Status/Code: CLOSED/  
Date Open: 06/23/1992  
Date Closed: 02/19/1993  
Release: Not reported  
Cleanup: Not reported  
Registration Number: 3143

Name: SPAULDING & SLYE / ENERGY GENERATOR  
Address: 6701 ROCKLEDGE DR  
City,State,Zip: BETHESDA, MD 20817  
Facility ID: 7-1360MO  
Facility Status/Code: CLOSED/  
Date Open: 02/01/1989  
Date Closed: 09/07/1989  
Release: Not reported  
Cleanup: Not reported  
Registration Number: 3143

Name: ROCKLEDGE CENTRE  
Address: 6701 ROCKLEDGE DR  
City,State,Zip: BETHESDA, MD 20817  
Facility ID: 99-0340MO1  
Facility Status/Code: CLOSED/Tank Closure - Motor/Lube Oil  
Date Open: 08/05/1998  
Date Closed: 05/05/1999  
Release: NO  
Cleanup: NO  
Registration Number: 3143

Historical UST:  
Facility ID: 6009132  
Tank ID: 001  
Age: 4  
Capacity: 1,000  
Tank Status: Currently in use  
Product: Diesel

**E27**  
**Target**  
**Property**  
**ROCKLEDGE CENTRE II**  
**6701 ROCKLEDGE DR**  
**BETHESDA, MD 20817**

**RCRA-SQG**  
**FINDS**  
**ECHO**  
**1001077707**  
**MDR000006072**

**Site 2 of 3 in cluster E**

**Actual:**  
**348 ft.**  
**Focus Map:**  
**8**  
RCRA-SQG:  
Date form received by agency: 1995-10-11 00:00:00.0  
Facility name: ROCKLEDGE CENTRE II  
Facility address: 6701 ROCKLEDGE DR  
BETHESDA, MD 20817  
EPA ID: MDR000006072  
Contact: M BRYAN GALLOWAY  
Contact address: 6701 ROCKLEDGE DR  
BETHESDA, MD 20817  
Contact country: US  
Contact telephone: 301-897-8491  
Contact email: Not reported  
EPA Region: 03

Map ID  
Direction  
Distance  
Elevation

MAP FINDINGS

Site

Database(s)

EDR ID Number  
EPA ID Number

**ROCKLEDGE CENTRE II (Continued)**

**1001077707**

Classification: Small Small Quantity Generator  
Description: Handler: generates more than 100 and less than 1000 kg of hazardous waste during any calendar month and accumulates less than 6000 kg of hazardous waste at any time; or generates 100 kg or less of hazardous waste during any calendar month, and accumulates more than 1000 kg of hazardous waste at any time

**Owner/Operator Summary:**

Owner/operator name: TEACHERS INS & ANNUITY ASSOC OF AMERICA  
Owner/operator address: 730 THIRD AVE  
NEW YORK, NY 10017  
Owner/operator country: US  
Owner/operator telephone: 212-916-4787  
Owner/operator email: Not reported  
Owner/operator fax: Not reported  
Owner/operator extension: Not reported  
Legal status: Private  
Owner/Operator Type: Owner  
Owner/Op start date: Not reported  
Owner/Op end date: Not reported

**Handler Activities Summary:**

U.S. importer of hazardous waste: No  
Mixed waste (haz. and radioactive): No  
Recycler of hazardous waste: No  
Transporter of hazardous waste: No  
Treater, storer or disposer of HW: No  
Underground injection activity: No  
On-site burner exemption: No  
Furnace exemption: No  
Used oil fuel burner: No  
Used oil processor: No  
Used oil refiner: No  
Used oil fuel marketer to burner: No  
Used oil Specification marketer: No  
Used oil transfer facility: No  
Used oil transporter: No

**Hazardous Waste Summary:**

. Waste code: D001  
. Waste name: IGNITABLE WASTE

Violation Status: No violations found

**FINDS:**

Registry ID: 110003541276

Click Here:

**Environmental Interest/Information System:**

MD-RCRA (Maryland - Resource Conservation And Recovery Act Information System) houses state information relating to the Resource Conservation and Recovery Act (RCRA).  
RCRAInfo is a national information system that supports the Resource Conservation and Recovery Act (RCRA) program through the tracking of events and activities related to facilities that generate, transport,

Map ID  
Direction  
Distance  
Elevation

MAP FINDINGS

Site

Database(s)

EDR ID Number  
EPA ID Number

**ROCKLEDGE CENTRE II (Continued)**

**1001077707**

and treat, store, or dispose of hazardous waste. RCRAInfo allows RCRA program staff to track the notification, permit, compliance, and corrective action activities required under RCRA.

[Click this hyperlink](#) while viewing on your computer to access additional FINDS: detail in the EDR Site Report.

**ECHO:**

Envid: 1001077707  
Registry ID: 110003541276  
DFR URL: <http://echo.epa.gov/detailed-facility-report?fid=110003541276>  
Name: ROCKLEDGE CENTRE II  
Address: 6701 ROCKLEDGE DR  
City,State,Zip: BETHESDA, MD 20817

**E28**  
**Target**  
**Property**  
**TWO ROCKLEDGE CENTRE**  
**6701 ROCKLEDGE DRIVE**  
**BETHESDA, MD 20817**

**MD UST**  
**MD Financial Assurance**  
**U003735268**  
**N/A**

**Site 3 of 3 in cluster E**

**Actual:**  
**348 ft.**

**Focus Map:**  
**8**

**UST:**

Facility Id: 3143  
Oper Name: Stephen Nanney  
Form Name: Stephen Nanney  
Form Title: Property Manager  
Form Date: 02/08/2001  
Owner Id: 2033

**Owner:**

Owner Name: Teachers Insurance and Annuity Assoc. of America  
Owner Address: Spaulding & Slye Services, L.P. 6705 Rockledge Dr., Ste 500  
Owner City: Bethesda  
Owner State: MD  
Owner Zip: 20817  
Owner Phone: (301) 897-9550  
Owner Contact: William K. Singer

**Tanks:**

Tank ID: 1  
**Tank Status: Permanently Out of Use**  
Tank Capacity: 1000  
Substance Description: Diesel  
Tank Compartment: False  
Compartment Compartment: A  
Date Installed: 06/01/1982  
Tank Material Desc: Asphalt Coated or Bare Steel  
Pipe Material Desc: Bare or Galvanized Steel

Tank ID: 2  
**Tank Status: Permanently Out of Use**  
Tank Capacity: 1000  
Substance Description: Diesel  
Tank Compartment: False  
Compartment Compartment: A  
Date Installed: 06/01/1992  
Tank Material Desc: Composite (Steel w/ FRP)  
Pipe Material Desc: Copper

Map ID  
Direction  
Distance  
Elevation

MAP FINDINGS

Site

Database(s)

EDR ID Number  
EPA ID Number

**TWO ROCKLEDGE CENTRE (Continued)**

**U003735268**

MD Financial Assurance 2:

Name: TWO ROCKLEDGE CENTRE  
Address: 6701 ROCKLEDGE DRIVE  
City,State,Zip: BETHESDA, MD 20817  
Region: 2  
Facility ID: 3143  
Self Insured: False  
Insurance: False  
Risk Retention Group: False  
Guarantee: False  
Surety Bonds: False  
Letter of Credit: False  
State Fund: False  
Other Finance: False  
Finacnce Comments: Not reported  
FR Not Listed: False

**F29** **TWO ROCKLEDGE ASSOCIATES**  
**Target** **6610 ROCKLEDGE DR**  
**Property** **BETHESDA, MD 20817**

**MD OCPCASES** **S104638670**  
**MD HIST UST** **N/A**

**Site 1 of 4 in cluster F**

**Actual:**  
**355 ft.**

**Focus Map:**  
**8**

OCPCASES:

Name: EXECUTIVE PLAZA #2/SLYE & SPAULDING  
Address: 6610 ROCKLEDGE DR  
City,State,Zip: BETHESDA, MD 20817  
Facility ID: 92-1046MO2  
Facility Status/Code: CLOSED/  
Date Open: 10/28/1991  
Date Closed: 01/27/1992  
Release: Not reported  
Cleanup: Not reported  
Registration Number: 2531

Name: SLYE & SPAULDING  
Address: 6610 ROCKLEDGE DR  
City,State,Zip: BETHESDA, MD 20817  
Facility ID: 97-1066MO2  
Facility Status/Code: CLOSED/Tank Closure - Motor/Lube Oil  
Date Open: 12/06/1996  
Date Closed: 01/30/1997  
Release: YES  
Cleanup: YES  
Registration Number: 2531

Historical UST:

Facility ID: 6008722  
Tank ID: 001  
Age: 15  
Capacity: 550  
Tank Status: Removed  
Product: Diesel



Map ID  
Direction  
Distance  
Elevation

MAP FINDINGS

Site

Database(s)

EDR ID Number  
EPA ID Number

**F30**  
**Target**  
**Property**

**PCI OF AMERICA, INC.**  
**6610 ROCKLEDGE DR. STE 200**  
**BETHESDA, MD 20817**

**FINDS** **1005654156**  
**N/A**

**Site 2 of 4 in cluster F**

**Actual:** FINDS:  
**355 ft.** Registry ID: 110011502427

**Focus Map:**  
**8** Click Here:

Environmental Interest/Information System:

NCDB (National Compliance Data Base) supports implementation of the Federal Insecticide, Fungicide, and Rodenticide Act (FIFRA) and the Toxic Substances Control Act (TSCA). The system tracks inspections in regions and states with cooperative agreements, enforcement actions, and settlements.

[Click this hyperlink](#) while viewing on your computer to access additional FINDS: detail in the EDR Site Report.

**F31**  
**Target**  
**Property**

**ROCKLEDGE DRIVE, 6610**  
**6610 ROCKLEDGE DRIVE**  
**BETHESDA, MD 20817**

**US AIRS** **1004523754**  
**FINDS** **N/A**  
**ECHO**

**Site 3 of 4 in cluster F**

**Actual:** US AIRS MINOR:  
**355 ft.** Envid: 1004523754  
**Focus Map:** Region Code: 03  
**8** Programmatic ID: AIR MD0000002403101465  
Facility Registry ID: 110001786434  
D and B Number: Not reported  
Primary SIC Code: 6512  
NAICS Code: 531120  
Default Air Classification Code: MIN  
Facility Type of Ownership Code: POF  
Air CMS Category Code: Not reported  
HPV Status: Not reported

FINDS:  
Registry ID: 110001786434

Click Here:

Environmental Interest/Information System:

AFS (Aerometric Information Retrieval System (AIRS) Facility Subsystem) replaces the former Compliance Data System (CDS), the National Emission Data System (NEDS), and the Storage and Retrieval of Aerometric Data (SAROAD). AIRS is the national repository for information concerning airborne pollution in the United States. AFS is used to track emissions and compliance data from industrial plants. AFS data are utilized by states to prepare State Implementation Plans to comply with regulatory programs and by EPA as an input for the estimation of total national emissions. AFS is undergoing a major redesign to support facility operating permits required under Title V of the Clean Air Act.

MD-PEMIS (Maryland - Permanent (Air) Emission) database houses data related to Air Emissions. Also known to the EPA as National Emissions Inventory (NEI).  
AIR MINOR

Map ID  
Direction  
Distance  
Elevation

MAP FINDINGS

Site

Database(s)

EDR ID Number  
EPA ID Number

**ROCKLEDGE DRIVE, 6610 (Continued)**

**1004523754**

[Click this hyperlink](#) while viewing on your computer to access additional FINDS: detail in the EDR Site Report.

**ECHO:**

Envid: 1004523754  
Registry ID: 110001786434  
DFR URL: <http://echo.epa.gov/detailed-facility-report?fid=110001786434>  
Name: ROCKLEDGE DRIVE, 6610  
Address: 6610 ROCKLEDGE DRIVE  
City,State,Zip: BETHESDA, MD 20817

**F32** **ROCKLEDGE EXECUTIVE PLAZA**  
**Target** **6610 ROCKLEDGE DRIVE**  
**Property** **BETHESDA, MD 20817**

**MD UST** **U003734827**  
**MD Financial Assurance** **N/A**

**Site 4 of 4 in cluster F**

**Actual:**  
**355 ft.**

**Focus Map:**  
**8**

**UST:**

Facility Id: 2531  
Oper Name: Not reported  
Form Name: Theodore E. Bedell, III  
Form Title: Consultant  
Form Date: 02/03/1997  
Owner Id: 1623

**Owner:**

Owner Name: Two Rockledge Associates  
Owner Address: 6705 Rockledge Drive  
Owner City: Bethesda  
Owner State: MD  
Owner Zip: 20817  
Owner Phone: (301) 897-9550  
Owner Contact: Timothy S. Coursen

**Tanks:**

Tank ID: 1  
**Tank Status: Permanently Out of Use**  
Tank Capacity: 500  
Substance Description: Heating Oil  
Tank Compartment: False  
Compartment Compartment: A  
Date Installed: 01/01/1987  
Tank Material Desc: Asphalt Coated or Bare Steel  
Pipe Material Desc: Copper

**MD Financial Assurance 2:**

Name: ROCKLEDGE EXECUTIVE PLAZA  
Address: 6610 ROCKLEDGE DRIVE  
City,State,Zip: BETHESDA, MD 20817  
Region: 2  
Facility ID: 2531  
Self Insured: False  
Insurance: False  
Risk Retention Group: False  
Guarantee: False  
Surety Bonds: False

Map ID  
Direction  
Distance  
Elevation

MAP FINDINGS

Site

Database(s)

EDR ID Number  
EPA ID Number

**ROCKLEDGE EXECUTIVE PLAZA (Continued)**

**U003734827**

Letter of Credit: False  
State Fund: False  
Other Finance: False  
Finacnce Comments: Not reported  
FR Not Listed: False

**33**

**Target** 10504 FARNHAM DRIVE  
**Property** , MD 20814

**MD LEAD** S107241417  
N/A

**Actual:** 323 ft.  
**Focus Map:** 8

MD LEAD:  
Name: Not reported  
Address: 10504 FARNHAM DRIVE  
City,State,Zip: MD 20814  
Facility ID: 160700696936  
Cert Number: 073705  
Unit ID: Not reported  
Inspection Date: 08/06/1997  
Limit Date: Not reported  
Invalid: F  
Company No: 131  
Company Name: Alban Home Inspection Service  
ReInspection Date: / /  
Option: Full Lead Free  
Inspection Category: Lead Free  
Pass/Fail: P  
Inspector Number: 486  
Inspector Name: Satterfield Quintin D  
Property Number: 160700696936

**34**

**Target** 6101 RUDYARD DRIVE  
**Property** BETHESDA, MD 20814

**MD LEAD** S122443623  
N/A

**Actual:** 328 ft.  
**Focus Map:** 8

MD LEAD:  
Name: Not reported  
Address: 6101 RUDYARD DRIVE  
City,State,Zip: BETHESDA, MD 20814  
Facility ID: 160700696548  
Cert Number: 826623  
Unit ID: SFP  
Inspection Date: 04/05/2018  
Limit Date: Not reported  
Invalid: Not reported  
Company No: 14505  
Company Name: Not reported  
ReInspection Date: Not reported  
Option: BETHESDA, MD 20814  
Inspection Category: Full Risk Reduction Standard Dust Inspection  
Pass/Fail: P  
Inspector Number: 14504  
Inspector Name: Not reported  
Property Number: 160700696548

Map ID  
Direction  
Distance  
Elevation

MAP FINDINGS

Site

Database(s)

EDR ID Number  
EPA ID Number

**35**  
**Target**  
**Property**

**HMS HOST CORP/BOWMANVILLE TRAVEL PLAZA**  
**6905 ROCKLEDGE DR**  
**BETHESDA, PA 20817**

**FINDS** **1023202193**  
**N/A**

**FINDS:**

Registry ID: 110064823847

**Actual:**  
**327 ft.**

Click Here:

**Focus Map:**  
**8**

Environmental Interest/Information System:

PA-EFACTS (Pennsylvania - Environmental Facility Application Compliance Tracking System) is a Department-wide database that provides a holistic view of clients and sites (including facilities) that DEP regulates.

Click this hyperlink while viewing on your computer to access additional FINDS: detail in the EDR Site Report.

**G36**  
**Target**  
**Property**

**ONE ROCKLEDGE ASSOCIATES**  
**6600 ROCKLEDGE DR**  
**BETHESDA, MD 20817**

**MD OCPCASES** **S104638671**  
**MD HIST UST** **N/A**

**Site 1 of 5 in cluster G**

**Actual:**  
**359 ft.**

**OCPCASES:**

**Focus Map:**  
**8**

Name: ROCKLEDGE EXECUTIVE PLAZA I  
Address: 6600 ROCKLEDGE DR  
City,State,Zip: BETHESDA, MD 20817  
Facility ID: 92-1090MO  
Facility Status/Code: CLOSED/  
Date Open: 10/31/1991  
Date Closed: 02/24/1992  
Release: Not reported  
Cleanup: Not reported  
Registration Number: 2528

Name: SLYE & SPAULDING/ROCKLEDGE EXECUTIVE PLAZA  
Address: 6600 ROCKLEDGE DR  
City,State,Zip: BETHESDA, MD 20817  
Facility ID: 97-1065MO2  
Facility Status/Code: CLOSED/Tank Closure - Motor/Lube Oil  
Date Open: 12/06/1996  
Date Closed: 01/30/1997  
Release: YES  
Cleanup: YES  
Registration Number: 2528

**Historical UST:**

Facility ID: 6008723  
Tank ID: 001  
Age: 16  
Capacity: 550  
Tank Status: Currently in use  
Product: Diesel

Map ID  
Direction  
Distance  
Elevation

MAP FINDINGS

Site

Database(s)

EDR ID Number  
EPA ID Number

**G37**  
**Target**  
**Property**

**TOTAL WINE & MORE**  
**6600 ROCKLEDGE DR**  
**BETHESDA, MD 20817**

**MD NPDES**  
**S116237349**  
**N/A**

**Site 2 of 5 in cluster G**

**Actual:**  
**359 ft.**

**Focus Map:**  
**8**

**NPDES:**

Name: TOTAL WINE & MORE  
Address: 6600 ROCKLEDGE DR  
City,State,Zip: BETHESDA, MD 20817  
Facility Status: Not reported  
Bay Trib Number: Not reported  
Watershed: Not reported  
Permit Type: Not reported  
Description: Not reported  
Sic Number: Not reported  
Permit Number: Not reported  
Npdes Number: Not reported  
App Description: Not reported  
Latitude/Longitude: Not reported  
Last Issued: Not reported  
Expiration Date: Not reported  
Owner Name: Not reported  
Owner Address: Not reported  
Owner Address 2: Not reported  
Owner City: Not reported  
Owner State: Not reported  
Owner Zip: Not reported  
Received: Received\_December2013  
Comments: Application received for Installation of one (1) Emergency generator rated @ 803 hp

AI ID: Not reported  
Address 2: Not reported  
SIC Description: Not reported  
SIC Code2: Not reported  
SIC Description 2: Not reported  
SIC Code 3: Not reported  
SIC Description 3: Not reported  
Status Date: Not reported  
State Number: Not reported  
Approval Issued Date: Not reported  
Effective End Date: Not reported

**G38**  
**Target**  
**Property**

**ROCKLEDGE DRIVE, 6600**  
**6600 ROCKLEDGE DRIVE**  
**BETHESDA, MD 20817**

**US AIRS**  
**FINDS**  
**ECHO**

**1004523740**  
**N/A**

**Site 3 of 5 in cluster G**

**Actual:**  
**359 ft.**

**Focus Map:**  
**8**

**US AIRS MINOR:**

Envid: 1004523740  
Region Code: 03  
Programmatic ID: AIR MD0000002403101417  
Facility Registry ID: 110001258451  
D and B Number: Not reported  
Primary SIC Code: 6512  
NAICS Code: 531120  
Default Air Classification Code: MIN  
Facility Type of Ownership Code: POF  
Air CMS Category Code: Not reported



Map ID  
Direction  
Distance  
Elevation

MAP FINDINGS

Site

Database(s)

EDR ID Number  
EPA ID Number

**ROCKLEDGE DRIVE, 6600 (Continued)**

**1004523740**

HPV Status: Not reported

**FINDS:**

Registry ID: 110058275058

Click Here:

Environmental Interest/Information System:

STATE MASTER

Registry ID: 110001258451

Click Here:

Environmental Interest/Information System:

AFS (Aerometric Information Retrieval System (AIRS) Facility Subsystem) replaces the former Compliance Data System (CDS), the National Emission Data System (NEDS), and the Storage and Retrieval of Aerometric Data (SAROAD). AIRS is the national repository for information concerning airborne pollution in the United States. AFS is used to track emissions and compliance data from industrial plants. AFS data are utilized by states to prepare State Implementation Plans to comply with regulatory programs and by EPA as an input for the estimation of total national emissions. AFS is undergoing a major redesign to support facility operating permits required under Title V of the Clean Air Act.

MD-PEMIS (Maryland - Permanent (Air) Emission) database houses data related to Air Emissions. Also known to the EPA as National Emissions Inventory (NEI).

AIR MINOR

Click this hyperlink while viewing on your computer to access additional FINDS: detail in the EDR Site Report.

**ECHO:**

Envid: 1004523740  
Registry ID: 110001258451  
DFR URL: <http://echo.epa.gov/detailed-facility-report?fid=110001258451>  
Name: ROCKLEDGE DRIVE, 6600  
Address: 6600 ROCKLEDGE DRIVE  
City,State,Zip: BETHESDA, MD 20817

**G39** **ANTONS AIRFOOD OF JFK INC**  
**Target** **6600 ROCKLEDGE DR 310**  
**Property** **BETHESDA, MD 20817**

**EDR Hist Cleaner** **1018818351**  
**N/A**

**Site 4 of 5 in cluster G**

**Actual:** EDR Hist Cleaner  
**359 ft.**

**Focus Map:**  
**8**

| Year: | Name:                     | Type:                                 |
|-------|---------------------------|---------------------------------------|
| 2005  | ANTONS AIRFOOD OF JFK INC | Garment Pressing And Cleaners' Agents |
| 2006  | ANTONS AIRFOOD OF JFK INC | Garment Pressing And Cleaners' Agents |
| 2007  | ANTONS AIRFOOD OF JFK INC | Garment Pressing And Cleaners' Agents |
| 2008  | ANTONS AIRFOOD OF JFK INC | Garment Pressing And Cleaners' Agents |

Map ID  
Direction  
Distance  
Elevation

MAP FINDINGS

Site

Database(s)

EDR ID Number  
EPA ID Number

**G40**      **ROCKLEDGE EXECUTIVE PLAZA**  
**Target**    **6600 ROCKLEDGE DRIVE**  
**Property**   **BETHESDA, MD 20817**

**MD UST**      **U003734824**  
**MD Financial Assurance**      **N/A**

**Site 5 of 5 in cluster G**

**Actual:**  
**359 ft.**

**UST:**

**Focus Map:**  
**8**

Facility Id: 2528  
Oper Name: Not reported  
Form Name: Theodore E. Bedell, III  
Form Title: Consultant  
Form Date: 02/03/1997  
Owner Id: 1620

**Owner:**

Owner Name: One Rockledge Associates  
Owner Address: 6705 Rockledge Drive Suite 500  
Owner City: Bethesda  
Owner State: MD  
Owner Zip: 20817  
Owner Phone: (301) 897-9550  
Owner Contact: Timothy S. Coursen

**Tanks:**

Tank ID: 1  
**Tank Status: Permanently Out of Use**  
Tank Capacity: 500  
Substance Description: Heating Oil  
Tank Compartment: False  
Compartment Compartment: A  
Date Installed: 01/01/1987  
Tank Material Desc: Asphalt Coated or Bare Steel  
Pipe Material Desc: Copper

**MD Financial Assurance 2:**

Name: ROCKLEDGE EXECUTIVE PLAZA  
Address: 6600 ROCKLEDGE DRIVE  
City,State,Zip: BETHESDA, MD 20817  
Region: 2  
Facility ID: 2528  
Self Insured: False  
Insurance: False  
Risk Retention Group: False  
Guarantee: False  
Surety Bonds: False  
Letter of Credit: False  
State Fund: False  
Other Finance: False  
Finacnce Comments: Not reported  
FR Not Listed: False

Map ID  
Direction  
Distance  
Elevation

MAP FINDINGS

Site

Database(s)

EDR ID Number  
EPA ID Number

41

**Target** 5719 ROSSMORE DRIVE  
**Property** BETHESDA, MD 20814

**MD LEAD** S121041480  
N/A

**Actual:**  
303 ft.

**Focus Map:**  
8

MD LEAD:

Name: Not reported  
Address: 5719 ROSSMORE DRIVE  
City,State,Zip: BETHESDA, MD 20814  
Facility ID: 160700695794  
Cert Number: 766184  
Unit ID: SFP  
Inspection Date: 04/12/2017  
Limit Date: Not reported  
Invalid: Not reported  
Company No: 14505  
Company Name: Daniel L. Perez  
ReInspection Date: / /  
Option: Full Lead Free  
Inspection Category: Lead Free  
Pass/Fail: P  
Inspector Number: 14503  
Inspector Name: Perez Daniel Luis  
Property Number: 160700695794

H42

**Target** 5924 RUDYARD DRIVE  
**Property** BETHESDA, MD 20814

**MD LEAD** S125417903  
N/A

Site 1 of 2 in cluster H

**Actual:**  
322 ft.

**Focus Map:**  
8

MD LEAD:

Name: Not reported  
Address: 5924 RUDYARD DRIVE  
City,State,Zip: BETHESDA, MD 20814  
Facility ID: 160700696880  
Cert Number: 875249  
Unit ID: SFP  
Inspection Date: 07/08/2019  
Limit Date: 1899-12-30 00:00:00  
Invalid: Not reported  
Company No: 14505  
Company Name: Not reported  
ReInspection Date: Not reported  
Option: Full Lead Free  
Inspection Category: Lead Free  
Pass/Fail: P  
Inspector Number: 17013  
Inspector Name: Not reported  
Property Number: 160700696880

Map ID  
Direction  
Distance  
Elevation

MAP FINDINGS

Site

Database(s)

EDR ID Number  
EPA ID Number

H43

Target 5928 RUDYARD DR  
Property BETHESDA, MD 20814

MD LEAD S107241422  
N/A

Site 2 of 2 in cluster H

Actual:  
323 ft.

Focus Map:  
8

MD LEAD:

Name: Not reported  
Address: 5928 RUDYARD DR  
City,State,Zip: BETHESDA, MD 20814  
Facility ID: 160700698343  
Cert Number: 168947  
Unit ID: Not reported  
Inspection Date: 05/25/2001  
Limit Date: Not reported  
Invalid: F  
Company No: 5503  
Company Name: INTECH Solutions, Inc.  
ReInspection Date: / /  
Option: BETHESDA, MD 20814  
Inspection Category: Full Risk Reduction Standard Dust Inspection  
Pass/Fail: P  
Inspector Number: 4615  
Inspector Name: Lowe Phillip A  
Property Number: 160700698343

Name: Not reported  
Address: 5928 RUDYARD DR  
City,State,Zip: BETHESDA, MD 20814  
Facility ID: 160700698343  
Cert Number: 227210  
Unit ID: Not reported  
Inspection Date: 01/22/2003  
Limit Date: Not reported  
Invalid: Not reported  
Company No: 5503  
Company Name: INTECH Solutions, Inc.  
ReInspection Date: / /  
Option: Full Lead Free  
Inspection Category: Lead Free Dust Inspection  
Pass/Fail: P  
Inspector Number: 4615  
Inspector Name: Lowe Phillip A  
Property Number: 160700698343

44

Target 10329 SAINT ALBANS DRIVE  
Property BETHESDA, MD 20814

MD LEAD S123653389  
N/A

MD LEAD:

Actual:  
306 ft.

Focus Map:  
8

Name: Not reported  
Address: 10329 SAINT ALBANS DRIVE  
City,State,Zip: BETHESDA, MD 20814  
Facility ID: 160700696812  
Cert Number: 833506  
Unit ID: SFH  
Inspection Date: 12/27/2018  
Limit Date: Not reported  
Invalid: Not reported  
Company No: 17182

Map ID  
Direction  
Distance  
Elevation

MAP FINDINGS

Site

Database(s)

EDR ID Number  
EPA ID Number

(Continued)

S123653389

Company Name: Not reported  
ReInspection Date: Not reported  
Option: BETHESDA, MD 20814  
Inspection Category: Full Risk Reduction Standard Dust Inspection  
Pass/Fail: P  
Inspector Number: 17181  
Inspector Name: Not reported  
Property Number: 160700696812

I45 DEMOCRACY CENTER ONE  
Target 6901 ROCKLEDGE DR  
Property BETHESDA, MD 20817

MD HIST UST S104638879  
N/A

Site 1 of 11 in cluster I

Actual: Historical UST:  
325 ft. Facility ID: 6008999  
Focus Map: Tank ID: 001  
8 Age: 12  
Capacity: 550  
Tank Status: Permanently out of use  
Product: Diesel

I46 6901 ROCKLEDGE  
Target 6901 ROCKLEDGE  
Property BETHESDA, MD

HMIRS 2007439589  
N/A

Site 2 of 11 in cluster I

Actual: Click this hyperlink while viewing on your computer to access  
325 ft. additional HMIRS detail in the EDR Site Report.  
Focus Map:  
8

I47 DEMOCRACY CENTER  
Target 6901 ROCKLEDGE DRIVE  
Property BETHESDA, MD 20817

MD UST U004068801  
MD Financial Assurance N/A

Site 3 of 11 in cluster I

Actual: UST:  
325 ft. Facility Id: 17444  
Focus Map: Oper Name: Richard Rice  
8 Form Name: Richard Rice  
Form Title: Chief Engineer  
Form Date: 04/25/1995  
Owner Id: 7814  
Owner:  
Owner Name: Boston Properties  
Owner Address: 500 E. Street, S.W.  
Owner City: Washington  
Owner State: DC



Map ID  
Direction  
Distance  
Elevation

MAP FINDINGS

Site

Database(s)

EDR ID Number  
EPA ID Number

**DEMOCRACY CENTER (Continued)**

**U004068801**

Owner Zip: 20024  
Owner Phone: (202) 646-7600  
Owner Contact: Richard Rice

**Tanks:**

Tank ID: 1  
**Tank Status: Permanently Out of Use**  
Tank Capacity: 550  
Substance Description: Diesel  
Tank Compartment: False  
Compartment Compartment: A  
Date Installed: 04/01/1984  
Tank Material Desc: Asphalt Coated or Bare Steel  
Pipe Material Desc: Bare or Galvanized Steel

**MD Financial Assurance 2:**

Name: DEMOCRACY CENTER  
Address: 6901 ROCKLEDGE DRIVE  
City,State,Zip: BETHESDA, MD 20817  
Region: 2  
Facility ID: 17444  
Self Insured: False  
Insurance: False  
Risk Retention Group: False  
Guarantee: False  
Surety Bonds: False  
Letter of Credit: False  
State Fund: False  
Other Finance: False  
Finacnce Comments: Not reported  
FR Not Listed: False

**I48**  
**Target**  
**Property**  
**DEMOCRACY CENTER TWO**  
**6903 ROCKLEDGE DR**  
**BETHESDA, MD 20817**

**MD OCPCASES**  
**MD HIST UST**  
**S104638878**  
**N/A**

**Site 4 of 11 in cluster I**

**Actual:**  
**325 ft.**

**Focus Map:**  
**8**

**OCPCASES:**  
Name: BOSTON PROPERTIES  
Address: 6903 ROCKLEDGE DR  
City,State,Zip: BETHESDA, MD 20817  
Facility ID: 95-0668MO2  
Facility Status/Code: CLOSED/Tank Closure - Motor/Lube Oil  
Date Open: 09/09/1994  
Date Closed: 04/27/1995  
Release: Not reported  
Cleanup: Not reported  
Registration Number: 17443-17444

Name: GRIFFITH SPILL  
Address: 6903 ROCKLEDGE DR  
City,State,Zip: BETHESDA, MD 20817  
Facility ID: 00-1098MO1  
Facility Status/Code: CLOSED/Aboveground Tank Leak  
Date Open: 12/22/1999

Map ID  
Direction  
Distance  
Elevation

MAP FINDINGS

Site

Database(s)

EDR ID Number  
EPA ID Number

**DEMOCRACY CENTER TWO (Continued)**

**S104638878**

Date Closed: 01/14/2000  
Release: YES  
Cleanup: YES  
Registration Number: 12491

Historical UST:

Facility ID: 6008998  
Tank ID: 001  
Age: 11  
Capacity: 550  
Tank Status: Removed  
Product: Diesel

**I49**  
Target  
Property

**6903 ROCKLIDGE DR  
BETHESDA, MD**

**HMIRS 9999040908  
N/A**

**Site 5 of 11 in cluster I**

**Actual:  
325 ft.**

[Click this hyperlink](#) while viewing on your computer to access additional HMIRS detail in the EDR Site Report.

**Focus Map:  
8**

**I50**  
Target  
Property

**CORPORATE VALET INC  
6903 ROCKLEDGE DR  
BETHESDA, MD 20817**

**EDR Hist Cleaner 1019962911  
N/A**

**Site 6 of 11 in cluster I**

**Actual:  
325 ft.**

EDR Hist Cleaner

**Focus Map:  
8**

Year: Name:  
1993 CORPORATE VALET INC  
1994 CORPORATE VALET INC  
1995 CORPORATE VALET INC  
1996 CORPORATE VALET INC

Type:  
Drycleaning Plants, Except Rugs  
Drycleaning Plants, Except Rugs  
Drycleaning Plants, Except Rugs  
Drycleaning Plants, Except Rugs

**I51**  
Target  
Property

**DEMOCRACY CENTER  
6903 ROCKLEDGE DRIVE  
BETHESDA, MD 20817**

**MD UST U003790570  
MD Financial Assurance N/A**

**Site 7 of 11 in cluster I**

**Actual:  
325 ft.**

UST:

Facility Id: 12491  
Oper Name: Richard Rice  
Form Name: Richard Rice  
Form Title: Chief Engineer  
Form Date: 04/25/1995  
Owner Id: 7814

**Focus Map:  
8**

Map ID  
Direction  
Distance  
Elevation

MAP FINDINGS

Site

Database(s)

EDR ID Number  
EPA ID Number

**DEMOCRACY CENTER (Continued)**

**U003790570**

Owner:

Owner Name: Boston Properties  
Owner Address: 500 E. Street, S.W.  
Owner City: Washington  
Owner State: DC  
Owner Zip: 20024  
Owner Phone: (202) 646-7600  
Owner Contact: Richard Rice

Tanks:

Tank ID: 1  
**Tank Status: Permanently Out of Use**  
Tank Capacity: 550  
Substance Description: Diesel  
Tank Compartment: False  
Compartment Compartment: A  
Date Installed: 01/01/1985  
Tank Material Desc: Asphalt Coated or Bare Steel  
Pipe Material Desc: Bare or Galvanized Steel

MD Financial Assurance 2:

Name: DEMOCRACY CENTER  
Address: 6903 ROCKLEDGE DRIVE  
City,State,Zip: BETHESDA, MD 20817  
Region: 2  
Facility ID: 12491  
Self Insured: False  
Insurance: False  
Risk Retention Group: False  
Guarantee: False  
Surety Bonds: False  
Letter of Credit: False  
State Fund: False  
Other Finance: False  
Finacnce Comments: Not reported  
FR Not Listed: False

**I52** **DEMOCRACY CENTER THREE**  
**Target** **6905 ROCKLEDGE DR**  
**Property** **BETHESDA, MD 20817**

**MD HIST UST** **S104638877**  
**N/A**

**Site 8 of 11 in cluster I**

**Actual:**  
**325 ft.**

**Focus Map:**  
**8**

Historical UST:

Facility ID: 6008997  
Tank ID: 001  
Age: 10  
Capacity: 550  
Tank Status: Removed  
Product: Diesel

Facility ID: 6008997  
Tank ID: 002  
Age: 8  
Capacity: 1,000

Map ID  
Direction  
Distance  
Elevation

MAP FINDINGS

Site

Database(s)

EDR ID Number  
EPA ID Number

**DEMOCRACY CENTER THREE (Continued)**

**S104638877**

Tank Status: Removed  
Product: Diesel

**I53 CABIN BRANCH MANAGEMENT, LLC, C/O WINCHESTER HOMES**  
**Target 6905 ROCKLEDGE DRIVE, SUITE 800**  
**Property BETHESDA, MD 20817**

**MD NPDES S113663554**  
**N/A**

**Site 9 of 11 in cluster I**

**Actual:** NPDES:  
**325 ft.** Name: CABIN BRANCH MANAGEMENT, LLC, C/O WINCHESTER HOMES  
**Focus Map:** Address: 6905 ROCKLEDGE DRIVE, SUITE 800  
**8** City,State,Zip: BETHESDA, MD 20817  
Facility Status: Not reported  
Bay Trib Number: Not reported  
Watershed: Not reported  
Permit Type: Not reported  
Description: Not reported  
Sic Number: Not reported  
Permit Number: Not reported  
Npdes Number: Not reported  
App Description: Not reported  
Latitude/Longitude: Not reported  
Last Issued: Not reported  
Expiration Date: Not reported  
Owner Name: Not reported  
Owner Address: Not reported  
Owner Address 2: Not reported  
Owner City: Not reported  
Owner State: Not reported  
Owner Zip: Not reported  
Received: Received\_October2012  
Comments: (12-1122) Water permit to construct water mains at Whelan Road, MD 121 Clarksburg Road  
  
AI ID: Not reported  
Address 2: Not reported  
SIC Description: Not reported  
SIC Code2: Not reported  
SIC Description 2: Not reported  
SIC Code 3: Not reported  
SIC Description 3: Not reported  
Status Date: Not reported  
State Number: Not reported  
Approval Issued Date: Not reported  
Effective End Date: Not reported  
Name: CABIN BRANCH MANAGEMENT  
Address: 6905 ROCKLEDGE DRIVE, SUITE 800  
City,State,Zip: BETHESDA, MD 20817  
Facility Status: Not reported  
Bay Trib Number: Not reported  
Watershed: Not reported  
Permit Type: Not reported  
Description: Not reported  
Sic Number: Not reported  
Permit Number: Not reported  
Npdes Number: Not reported  
App Description: Not reported

Map ID  
Direction  
Distance  
Elevation

MAP FINDINGS

Site

Database(s)

EDR ID Number  
EPA ID Number

**CABIN BRANCH MANAGEMENT, LLC, C/O WINCHESTER HOMES (Continued)**

**S113663554**

Latitude/Longitude: Not reported  
Last Issued: Not reported  
Expiration Date: Not reported  
Owner Name: Not reported  
Owner Address: Not reported  
Owner Address 2: Not reported  
Owner City: Not reported  
Owner State: Not reported  
Owner Zip: Not reported  
Received: Received\_July2013  
Comments: (13-1081) Water permit to construct water mains at MD 121 Clarksburg Road

AI ID: Not reported  
Address 2: Not reported  
SIC Description: Not reported  
SIC Code2: Not reported  
SIC Description 2: Not reported  
SIC Code 3: Not reported  
SIC Description 3: Not reported  
Status Date: Not reported  
State Number: Not reported  
Approval Issued Date: Not reported  
Effective End Date: Not reported  
Name: CABIN BRANCH MANAGEMENT  
Address: 6905 ROCKLEDGE DRIVE, SUITE 800  
City,State,Zip: BETHESDA, MD 20817  
Facility Status: Not reported  
Bay Trib Number: Not reported  
Watershed: Not reported  
Permit Type: Not reported  
Description: Not reported  
Sic Number: Not reported  
Permit Number: Not reported  
Npdes Number: Not reported  
App Description: Not reported  
Latitude/Longitude: Not reported  
Last Issued: Not reported  
Expiration Date: Not reported  
Owner Name: Not reported  
Owner Address: Not reported  
Owner Address 2: Not reported  
Owner City: Not reported  
Owner State: Not reported  
Owner Zip: Not reported  
Received: Received\_July2013  
Comments: (13-1082) Water permit to construct water mains at Whelan Road, MD 121 Clarksburg Road

AI ID: Not reported  
Address 2: Not reported  
SIC Description: Not reported  
SIC Code2: Not reported  
SIC Description 2: Not reported  
SIC Code 3: Not reported  
SIC Description 3: Not reported  
Status Date: Not reported



Map ID  
Direction  
Distance  
Elevation

MAP FINDINGS

Site

Database(s)

EDR ID Number  
EPA ID Number

**CABIN BRANCH MANAGEMENT, LLC, C/O WINCHESTER HOMES (Continued)**

**S113663554**

State Number: Not reported  
Approval Issued Date: Not reported  
Effective End Date: Not reported  
Name: CABIN BRANCH MANAGEMENT, LLC  
Address: 6905 ROCKLEDGE DRIVE, SUITE 800  
City,State,Zip: BETHESDA, MD 20817  
Facility Status: Not reported  
Bay Trib Number: Not reported  
Watershed: Not reported  
Permit Type: Not reported  
Description: Not reported  
Sic Number: Not reported  
Permit Number: Not reported  
Npdes Number: Not reported  
App Description: Not reported  
Latitude/Longitude: Not reported  
Last Issued: Not reported  
Expiration Date: Not reported  
Owner Name: Not reported  
Owner Address: Not reported  
Owner Address 2: Not reported  
Owner City: Not reported  
Owner State: Not reported  
Owner Zip: Not reported  
Received: Received\_October2015  
Comments: (15-12-1136) Water permit to construct water mains at 3,400 east of the Intersection Relocated Clarksburg Road MD Route 121 and Premium Outlets Drive

AI ID: Not reported  
Address 2: Not reported  
SIC Description: Not reported  
SIC Code2: Not reported  
SIC Description 2: Not reported  
SIC Code 3: Not reported  
SIC Description 3: Not reported  
Status Date: Not reported  
State Number: Not reported  
Approval Issued Date: Not reported  
Effective End Date: Not reported  
Name: CABIN BRANCH MANAGEMENT, LLC  
Address: 6905 ROCKLEDGE DRIVE, SUITE 800  
City,State,Zip: BETHESDA, MD 20817  
Facility Status: Not reported  
Bay Trib Number: Not reported  
Watershed: Not reported  
Permit Type: Not reported  
Description: Not reported  
Sic Number: Not reported  
Permit Number: Not reported  
Npdes Number: Not reported  
App Description: Not reported  
Latitude/Longitude: Not reported  
Last Issued: Not reported  
Expiration Date: Not reported  
Owner Name: Not reported  
Owner Address: Not reported

Map ID  
Direction  
Distance  
Elevation

MAP FINDINGS

Site

Database(s)

EDR ID Number  
EPA ID Number

**CABIN BRANCH MANAGEMENT, LLC, C/O WINCHESTER HOMES (Continued)**

**S113663554**

Owner Address 2: Not reported  
Owner City: Not reported  
Owner State: Not reported  
Owner Zip: Not reported  
Received: Received\_August2015  
Comments: (15-1136) Water permit to construct water mains at 3400 ft. east of the intersection relocated Clarksburg Road, MD Route 121 and Premium Outlets Drive

AI ID: Not reported  
Address 2: Not reported  
SIC Description: Not reported  
SIC Code2: Not reported  
SIC Description 2: Not reported  
SIC Code 3: Not reported  
SIC Description 3: Not reported  
Status Date: Not reported  
State Number: Not reported  
Approval Issued Date: Not reported  
Effective End Date: Not reported  
Name: CABIN BRANCH MANAGEMENT, LLC  
Address: 6905 ROCKLEDGE DRIVE, SUITE 800  
City,State,Zip: BETHESDA, MD 20817  
Facility Status: Not reported  
Bay Trib Number: Not reported  
Watershed: Not reported  
Permit Type: Not reported  
Description: Not reported  
Sic Number: Not reported  
Permit Number: Not reported  
Npdes Number: Not reported  
App Description: Not reported  
Latitude/Longitude: Not reported  
Last Issued: Not reported  
Expiration Date: Not reported  
Owner Name: Not reported  
Owner Address: Not reported  
Owner Address 2: Not reported  
Owner City: Not reported  
Owner State: Not reported  
Owner Zip: Not reported  
Received: Received\_June2015  
Comments: (15-22-1001) Sewerage permit to construct gravity sewers at 1400 west of I-270 Little Seneca Parkway and Cabin Branch Avenue

AI ID: Not reported  
Address 2: Not reported  
SIC Description: Not reported  
SIC Code2: Not reported  
SIC Description 2: Not reported  
SIC Code 3: Not reported  
SIC Description 3: Not reported  
Status Date: Not reported  
State Number: Not reported  
Approval Issued Date: Not reported  
Effective End Date: Not reported  
Name: CABIN BRANCH MANAGEMENT, LLC

Map ID  
Direction  
Distance  
Elevation

MAP FINDINGS

Site

Database(s)

EDR ID Number  
EPA ID Number

**CABIN BRANCH MANAGEMENT, LLC, C/O WINCHESTER HOMES (Continued)**

**S113663554**

Address: 6905 ROCKLEDGE DRIVE, SUITE 800  
City,State,Zip: BETHESDA, MD 20817  
Facility Status: Not reported  
Bay Trib Number: Not reported  
Watershed: Not reported  
Permit Type: Not reported  
Description: Not reported  
Sic Number: Not reported  
Permit Number: Not reported  
Npdes Number: Not reported  
App Description: Not reported  
Latitude/Longitude: Not reported  
Last Issued: Not reported  
Expiration Date: Not reported  
Owner Name: Not reported  
Owner Address: Not reported  
Owner Address 2: Not reported  
Owner City: Not reported  
Owner State: Not reported  
Owner Zip: Not reported  
Received: Received\_February2015  
Comments: (15-1001) Sewerage permit to construct gravity sewers at 1,400 feet west of I-270 Little Seneca Parkway and Cabin Branch Avneue  
  
AI ID: Not reported  
Address 2: Not reported  
SIC Description: Not reported  
SIC Code2: Not reported  
SIC Description 2: Not reported  
SIC Code 3: Not reported  
SIC Description 3: Not reported  
Status Date: Not reported  
State Number: Not reported  
Approval Issued Date: Not reported  
Effective End Date: Not reported

**I54 HMS HOST CORP/BOWMANVILLE TRAVEL PLAZA**  
**Target 6905 ROCKLEDGE DR**  
**Property BETHESDA, MD 20817**

**PA AIRS S122348030**  
**N/A**

**Site 10 of 11 in cluster I**

**Actual:** 325 ft.  
**Focus Map:** 8  
**AIRS:**  
Name: HMS HOST CORP/BOWMANVILLE TRAVEL PLAZA  
Address: 6905 ROCKLEDGE DR  
City,State,Zip: BETHESDA, MD 20817-1828  
Address 2: Not reported  
Primary Facility ID: 784460  
Contact Name: ROBERT BOOROM  
Contact Phone: (240)694-4100  
Contact Email: Not reported  
Status: Unpermitted Inactive  
Region: Southcentral Regional Office  
Site ID: 452888  
Client ID: 273863  
Client Name: HMS HOST CORP  
NAICS Code: 447110  
Client Address: 6905 ROCKLEDGE DR  
Client Address 2: Not reported

Map ID  
Direction  
Distance  
Elevation

MAP FINDINGS

Site

Database(s)

EDR ID Number  
EPA ID Number

**HMS HOST CORP/BOWMANSVILLE TRAVEL PLAZA (Continued)**

**S122348030**

Client City: BETHESDA  
Client State: MD  
Client Zip: 20817-1828  
Client Type: NON-GOVERNMENT  
NAICS Description: Gasoline Stations with Convenience Stores  
Permit Number: Not reported  
Municipality: Not reported  
Authorization ID: Not reported  
Authorization Type: Not reported  
Application Type: Not reported  
Received Date: Not reported  
Issued Date: Not reported  
Expiration Date: Not reported  
Latitude: 40.203678  
Longitude: -76.016576

**I55**  
**Target**  
**Property**

**DEMOCRACY CENTER**  
**6905 ROCKLEDGE DRIVE**  
**BETHESDA, MD 20817**

**MD UST**  
**MD Financial Assurance**

**U004068800**  
**N/A**

**Site 11 of 11 in cluster I**

**Actual:**  
**325 ft.**  
**Focus Map:**  
**8**

UST:  
Facility Id: 17443  
Oper Name: Richard Rice  
Form Name: Richard Rice  
Form Title: Chief Engineer  
Form Date: 04/25/1995  
Owner Id: 7814

Owner:  
Owner Name: Boston Properties  
Owner Address: 500 E. Street, S.W.  
Owner City: Washington  
Owner State: DC  
Owner Zip: 20024  
Owner Phone: (202) 646-7600  
Owner Contact: Richard Rice

Tanks:  
Tank ID: 1  
**Tank Status: Permanently Out of Use**  
Tank Capacity: 550  
Substance Description: Diesel  
Tank Compartment: False  
Compartment Compartment: A  
Date Installed: 02/01/1985  
Tank Material Desc: Unknown  
Pipe Material Desc: Bare or Galvanized Steel

Tank ID: 2  
**Tank Status: Permanently Out of Use**  
Tank Capacity: 1000  
Substance Description: Diesel  
Tank Compartment: False  
Compartment Compartment: A  
Date Installed: 02/01/1985  
Tank Material Desc: Asphalt Coated or Bare Steel

Map ID  
Direction  
Distance  
Elevation

MAP FINDINGS

Site

Database(s)

EDR ID Number  
EPA ID Number

**DEMOCRACY CENTER (Continued)**

**U004068800**

Pipe Material Desc: Bare or Galvanized Steel

Tank ID: 3  
**Tank Status: Permanently Out of Use**  
Tank Capacity: 550  
Substance Description: Diesel  
Tank Compartment: False  
Compartment Compartment: A  
Date Installed: 02/01/1985  
Tank Material Desc: Asphalt Coated or Bare Steel  
Pipe Material Desc: Bare or Galvanized Steel

Tank ID: 4  
**Tank Status: Permanently Out of Use**  
Tank Capacity: 550  
Substance Description: Diesel  
Tank Compartment: False  
Compartment Compartment: A  
Date Installed: 02/01/1985  
Tank Material Desc: Asphalt Coated or Bare Steel  
Pipe Material Desc: Bare or Galvanized Steel

Tank ID: 5  
**Tank Status: Permanently Out of Use**  
Tank Capacity: 10000  
Substance Description: Heating Oil  
Tank Compartment: False  
Compartment Compartment: A  
Date Installed: 04/01/1980  
Tank Material Desc: Asphalt Coated or Bare Steel  
Pipe Material Desc: Bare or Galvanized Steel

Tank ID: 6  
**Tank Status: Permanently Out of Use**  
Tank Capacity: 10000  
Substance Description: Heating Oil  
Tank Compartment: False  
Compartment Compartment: A  
Date Installed: Not reported  
Tank Material Desc: Asphalt Coated or Bare Steel  
Pipe Material Desc: Fiberglass Reinforced Plastic

**MD Financial Assurance 2:**

Name: DEMOCRACY CENTER  
Address: 6905 ROCKLEDGE DRIVE  
City,State,Zip: BETHESDA, MD 20817  
Region: 2  
Facility ID: 17443  
Self Insured: False  
Insurance: False  
Risk Retention Group: False  
Guarantee: False  
Surety Bonds: False  
Letter of Credit: False  
State Fund: False  
Other Finance: False



Map ID  
Direction  
Distance  
Elevation

MAP FINDINGS

Site

Database(s)

EDR ID Number  
EPA ID Number

**DEMOCRACY CENTER (Continued)**

**U004068800**

Finacnce Comments: Not reported  
FR Not Listed: False

**J56**  
**Target**  
**Property**

**THE CHAMPLAIN BUILDING**  
**6500 ROCK SPRING ROAD, # 204**  
**BETHESDA, MD 20817**

**FINDS**  
**ECHO**

**1010029256**  
**N/A**

**Site 1 of 5 in cluster J**

**Actual:**  
**349 ft.**

**FINDS:**  
Registry ID: 110028106886

**Focus Map:**  
**8**

Click Here:

**Environmental Interest/Information System:**

US National Pollutant Discharge Elimination System (NPDES) module of the Compliance Information System (ICIS) tracks surface water permits issued under the Clean Water Act. Under NPDES, all facilities that discharge pollutants from any point source into waters of the United States are required to obtain a permit. The permit will likely contain limits on what can be discharged, impose monitoring and reporting requirements, and include other provisions to ensure that the discharge does not adversely affect water quality.

[Click this hyperlink](#) while viewing on your computer to access additional FINDS: detail in the EDR Site Report.

**ECHO:**

Envid: 1010029256  
Registry ID: 110028106886  
DFR URL: <http://echo.epa.gov/detailed-facility-report?fid=110028106886>  
Name: THE CHAMPLAIN BUILDING  
Address: 6500 ROCK SPRING ROAD, # 204  
City,State,Zip: BETHESDA, MD 20817

**J57**  
**Target**  
**Property**

**BEDFORD BLDG**  
**6500 ROCK SPRING DR**  
**BETHESDA, MD 20817**

**MD OCPCASES**  
**MD HIST UST**

**S104638800**  
**N/A**

**Site 2 of 5 in cluster J**

**Actual:**  
**349 ft.**

**FINDS:**  
Name: BEDFORD BLDG  
Address: 6500 ROCK SPRING DR  
City,State,Zip: BETHESDA, MD 20817  
Facility ID: 98-0395MO1  
Facility Status/Code: CLOSED/Tank Closure - Motor/Lube Oil  
Date Open: 08/15/1997  
Date Closed: 09/17/1997  
Release: NO  
Cleanup: NO  
Registration Number: 15520

**Focus Map:**  
**8**

**Historical UST:**

Facility ID: 6008895  
Tank ID: 001  
Age: 15

Map ID  
Direction  
Distance  
Elevation

MAP FINDINGS

Site

Database(s)

EDR ID Number  
EPA ID Number

**BEDFORD BLDG (Continued)**

**S104638800**

Capacity: 275  
Tank Status: Currently in use  
Product: Diesel

**J58**  
**Target**  
**Property**

**BEDFORD BUILDING**  
**6500 ROCK SPRING DRIVE**  
**BETHESDA, MD 20817**

**MD UST**  
**MD Financial Assurance**

**U004011966**  
**N/A**

**Site 3 of 5 in cluster J**

**Actual:**  
**349 ft.**

**Focus Map:**  
**8**

**UST:**

Facility Id: 15520  
Oper Name: Susan T. Desloge  
Form Name: Susan Desloge  
Form Title: Property Manager  
Form Date: 03/21/2003  
Owner Id: 9495

**Owner:**

Owner Name: Elizabethean Court Assoc. II C/O Charles E. Smith  
Owner Address: 6500 Rock Spring Drive Suite 204  
Owner City: Bethesda  
Owner State: MD  
Owner Zip: 20817  
Owner Phone: (301) 571-8143  
Owner Contact: Susan T. Desloge

**Tanks:**

Tank ID: 1  
**Tank Status: Permanently Out of Use**  
Tank Capacity: 550  
Substance Description: Diesel  
Tank Compartment: False  
Compartment Compartment: A  
Date Installed: 06/01/1981  
Tank Material Desc: Asphalt Coated or Bare Steel  
Pipe Material Desc: Bare or Galvanized Steel

**MD Financial Assurance 2:**

Name: BEDFORD BUILDING  
Address: 6500 ROCK SPRING DRIVE  
City,State,Zip: BETHESDA, MD 20817  
Region: 2  
Facility ID: 15520  
Self Insured: False  
Insurance: False  
Risk Retention Group: False  
Guarantee: False  
Surety Bonds: False  
Letter of Credit: False  
State Fund: False  
Other Finance: False  
Finacnce Comments: Not reported  
FR Not Listed: False

Map ID  
Direction  
Distance  
Elevation

MAP FINDINGS

Site

Database(s)

EDR ID Number  
EPA ID Number

**J59**  
**Target**  
**Property** **GREENSTONE INDUSTRIES INC**  
**6500 ROCK SPRINGS DR STE 400**  
**BETHESDA, MD 20817**

**FINDS** **1005626209**  
**N/A**

**Site 4 of 5 in cluster J**

**Actual:** **349 ft.** **FINDS:**  
**Registry ID:** 110011465280

**Focus Map:**  
**8** **Click Here:**

Environmental Interest/Information System:

NCDB (National Compliance Data Base) supports implementation of the Federal Insecticide, Fungicide, and Rodenticide Act (FIFRA) and the Toxic Substances Control Act (TSCA). The system tracks inspections in regions and states with cooperative agreements, enforcement actions, and settlements.

[Click this hyperlink](#) while viewing on your computer to access additional FINDS: detail in the EDR Site Report.

**J60**  
**Target**  
**Property** **THE BEDFORD BUILDING**  
**6500 ROCK SPRING DRIVE**  
**BETHESDA, MD 20817**

**FINDS** **1007827201**  
**N/A**

**Site 5 of 5 in cluster J**

**Actual:** **349 ft.** **FINDS:**  
**Registry ID:** 110019899840

**Focus Map:**  
**8** **Click Here:**

Environmental Interest/Information System:

MD-EPSC (Maryland - Environmental Permit Service Center) promotes multi-media pollution prevention and provides permit assistance to business and industries. An online permit guide is available and lists all permits, licenses and approvals that are issued by MDE.

[Click this hyperlink](#) while viewing on your computer to access additional FINDS: detail in the EDR Site Report.

**61**  
**Target**  
**Property** **5933 ROSSMORE DR**  
**BETHESDA, MD 20814**

**MD LEAD** **S121042180**  
**N/A**

MD LEAD:

**Actual:** **329 ft.** **Focus Map:**  
**8** **Name:** Not reported  
**Address:** 5933 ROSSMORE DR  
**City,State,Zip:** BETHESDA, MD 20814  
**Facility ID:** 161300697543  
**Cert Number:** 789024  
**Unit ID:** SFP  
**Inspection Date:** 02/13/2017  
**Limit Date:** Not reported  
**Invalid:** Not reported  
**Company No:** 7725  
**Company Name:** Professional Environmental Services  
**ReInspection Date:** / /  
**Option:** BETHESDA, MD 20814  
**Inspection Category:** Full Risk Reduction Standard Dust Inspection  
**Pass/Fail:** P

Map ID  
Direction  
Distance  
Elevation

MAP FINDINGS

Site

Database(s)

EDR ID Number  
EPA ID Number

(Continued)

S121042180

Inspector Number: 3485  
Inspector Name: Smiler Hal  
Property Number: 161300697543

**K62**  
**Target** 6000 CHATSWORTH LANE  
**Property** , MD 20814

**MD LEAD** S107241418  
N/A

Site 1 of 2 in cluster K

**Actual:** MD LEAD:  
343 ft. Name: Not reported  
**Focus Map:** Address: 6000 CHATSWORTH LANE  
8 City,State,Zip: MD 20814  
Facility ID: 160700696947  
Cert Number: 087949  
Unit ID: Not reported  
Inspection Date: 08/07/1998  
Limit Date: Not reported  
Invalid: F  
Company No: 2230  
Company Name: AmeriSpec Lead Services  
Reinspection Date: / /  
Option: MD 20814  
Inspection Category: Full Risk Reduction Standard Dust Inspection  
Pass/Fail: P  
Inspector Number: 2153  
Inspector Name: Rusk Harry C  
Property Number: 160700696947

**63**  
**Target** 5921 AVON DRIVE  
**Property** BETHESDA, MD 00000

**MD LEAD** S108098326  
N/A

**Actual:** MD LEAD:  
322 ft. Name: Not reported  
**Focus Map:** Address: 5921 AVON DRIVE  
8 City,State,Zip: BETHESDA, MD 00000  
Facility ID: 160700697326  
Cert Number: 502992  
Unit ID: Not reported  
Inspection Date: 11/24/2010  
Limit Date: 11/24/2012  
Invalid: F  
Company No: 4583  
Company Name: Alban Home Inspection Services, Inc.  
Reinspection Date: 11/07/2012  
Option: Limited Lead Free, Must Reinspect Exterior Every Two Years  
Inspection Category: Lead Free  
Pass/Fail: P  
Inspector Number: 5051  
Inspector Name: Satterfield Quintin D  
Property Number: 160700697326  
  
Name: Not reported  
Address: 5921 AVON DRIVE

Map ID  
Direction  
Distance  
Elevation

MAP FINDINGS

Site

Database(s)

EDR ID Number  
EPA ID Number

(Continued)

S108098326

City,State,Zip: BETHESDA, MD 00000  
Facility ID: 160700697326  
Cert Number: 339335  
Unit ID: Not reported  
Inspection Date: 07/06/2006  
Limit Date: 07/06/2008  
Invalid: F  
Company No: 4583  
Company Name: Alban Home Inspection Services, Inc.  
ReInspection Date: 10/23/2008  
Option: Limited Lead Free, Must Reinspect Exterior Every Two Years  
Inspection Category: Lead Free  
Pass/Fail: P  
Inspector Number: 5051  
Inspector Name: Satterfield Quintin D  
Property Number: 160700697326

K64

Target  
Property

6004 CHATSWORTH LANE  
BETHESDA, MD 20814

MD LEAD

S107241419  
N/A

Site 2 of 2 in cluster K

Actual:  
342 ft.

Focus Map:  
8

MD LEAD:  
Name: Not reported  
Address: 6004 CHATSWORTH LANE  
City,State,Zip: BETHESDA, MD 00000  
Facility ID: 160700697667  
Cert Number: 165810  
Unit ID: Not reported  
Inspection Date: 09/26/2000  
Limit Date: Not reported  
Invalid: F  
Company No: 4583  
Company Name: Alban Home Inspection Services, Inc.  
ReInspection Date: / /  
Option: Full Lead Free  
Inspection Category: Lead Free  
Pass/Fail: P  
Inspector Number: 2826  
Inspector Name: Satterfield Quintin D  
Property Number: 160700697667  
  
Name: Not reported  
Address: 6004 CHATSWORTH LANE  
City,State,Zip: BETHESDA, MD 20814  
Facility ID: 160700697667  
Cert Number: 848134  
Unit ID: SFP  
Inspection Date: 06/20/2019  
Limit Date: 1899-12-30 00:00:00  
Invalid: Not reported  
Company No: 13299  
Company Name: Not reported  
ReInspection Date: Not reported  
Option: BETHESDA, MD 20814  
Inspection Category: Full Risk Reduction Standard Dust Inspection  
Pass/Fail: P



Map ID  
Direction  
Distance  
Elevation

MAP FINDINGS

Site

Database(s)

EDR ID Number  
EPA ID Number

(Continued)

S107241419

Inspector Number: 17114  
Inspector Name: Not reported  
Property Number: 160700697667  
  
Name: Not reported  
Address: 6004 CHATSWORTH LANE  
City,State,Zip: BETHESDA, MD 20814  
Facility ID: 160700697667  
Cert Number: 798870  
Unit ID: SFP  
Inspection Date: 03/30/2017  
Limit Date: Not reported  
Invalid: Not reported  
Company No: 13299  
Company Name: Accredited Lead Inspections  
ReInspection Date: / /  
Option: BETHESDA, MD 20814  
Inspection Category: Full Risk Reduction Standard Dust Inspection  
Pass/Fail: P  
Inspector Number: 12693  
Inspector Name: Heintzelman Katherine Ann  
Property Number: 160700697667

65

Target  
Property

6019 CHATSWORTH LANE  
, MD 20814

MD LEAD

S107241424  
N/A

Actual:  
361 ft.  
Focus Map:  
8

MD LEAD:  
Name: Not reported  
Address: 6019 CHATSWORTH LANE  
City,State,Zip: MD 20814  
Facility ID: 160700698877  
Cert Number: 081821  
Unit ID: Not reported  
Inspection Date: 02/23/1998  
Limit Date: Not reported  
Invalid: F  
Company No: 2230  
Company Name: AmeriSpec Lead Services  
ReInspection Date: / /  
Option: Full Lead Free  
Inspection Category: Lead Free  
Pass/Fail: P  
Inspector Number: 411  
Inspector Name: Not reported  
Property Number: 160700698877

Map ID  
Direction  
Distance  
Elevation

MAP FINDINGS

Site

Database(s)

EDR ID Number  
EPA ID Number

L66

Target 5933 AVON DRIVE  
Property BETHESDA, MD 20814

MD LEAD S125417904  
N/A

Site 1 of 5 in cluster L

Actual:  
325 ft.

Focus Map:  
8

MD LEAD:  
Name: Not reported  
Address: 5933 AVON DRIVE  
City,State,Zip: BETHESDA, MD 20814  
Facility ID: 160700699314  
Cert Number: 872707  
Unit ID: SFP  
Inspection Date: 07/10/2019  
Limit Date: 1899-12-30 00:00:00  
Invalid: Not reported  
Company No: 13773  
Company Name: Not reported  
ReInspection Date: Not reported  
Option: BETHESDA, MD 20814  
Inspection Category: Full Risk Reduction Standard Dust Inspection  
Pass/Fail: P  
Inspector Number: 13775  
Inspector Name: Not reported  
Property Number: 160700699314

67

Target 10307 CHESHIRE TERR  
Property BETHESDA, MD 20814

MD LEAD S117980011  
N/A

Actual:  
294 ft.

Focus Map:  
8

MD LEAD:  
Name: Not reported  
Address: 10307 CHESHIRE TERR  
City,State,Zip: BETHESDA, MD 20814  
Facility ID: 160700695954  
Cert Number: 695471  
Unit ID: Not reported  
Inspection Date: 04/24/2015  
Limit Date: Not reported  
Invalid: Not reported  
Company No: 4583  
Company Name: Alban Home Inspection Services, Inc.  
ReInspection Date: / /  
Option: BETHESDA, MD 20814  
Inspection Category: Full Risk Reduction Standard Dust Inspection  
Pass/Fail: P  
Inspector Number: 5051  
Inspector Name: Satterfield Quintin D  
Property Number: 160700695954

Map ID  
Direction  
Distance  
Elevation

MAP FINDINGS

Site

Database(s)

EDR ID Number  
EPA ID Number

**L68**

**Target**  
**Property**

**5937 AVON DRIVE**  
**BETHESDA, MD 20814**

**MD LEAD**

**S121710046**  
**N/A**

**Site 2 of 5 in cluster L**

**Actual:**  
**326 ft.**

**Focus Map:**  
**8**

MD LEAD:

Name: Not reported  
Address: 5937 AVON DRIVE  
City,State,Zip: BETHESDA, MD 20814  
Facility ID: 160700697793  
Cert Number: 802831  
Unit ID: ACCESSORY  
Inspection Date: 01/30/2018  
Limit Date: Not reported  
Invalid: Not reported  
Company No: 7725  
Company Name: Not reported  
ReInspection Date: Not reported  
Option: BETHESDA, MD 20814  
Inspection Category: Full Risk Reduction Standard Dust Inspection  
Pass/Fail: P  
Inspector Number: 3485  
Inspector Name: Not reported  
Property Number: 160700697793

**69**

**Target**  
**Property**

**CARR AMERICA**  
**6550 ROCK SPRING DR**  
**BETHESDA, MD 20814**

**MD OCPCASES**  
**MD HIST UST**

**S104634864**  
**N/A**

OCPCASES:

**Actual:**  
**341 ft.**

**Focus Map:**  
**8**

Name: CARR AMERICA  
Address: 6550 ROCK SPRING DR  
City,State,Zip: BETHESDA, MD 20814  
Facility ID: 04-2014MO1  
Facility Status/Code: CLOSED/Dumping  
Date Open: 06/01/2004  
Date Closed: 07/09/2004  
Release: YES  
Cleanup: YES  
Registration Number: Not reported

Historical UST:

Facility ID: 5000378  
Tank ID: 001  
Age: 9  
Capacity: 550  
Tank Status: Not Regulated  
Product: Not reported

Map ID  
Direction  
Distance  
Elevation

MAP FINDINGS

Site

Database(s)

EDR ID Number  
EPA ID Number

70

Target **10400 FLEMING AVENU**  
Property **, MD 20814**

MD LEAD

**S107241416**  
**N/A**

MD LEAD:

Actual:  
296 ft.

Focus Map:  
8

Name: Not reported  
Address: 10400 FLEMING AVENU  
City,State,Zip: MD 20814  
Facility ID: 160700696116  
Cert Number: 073832  
Unit ID: Not reported  
Inspection Date: 08/05/1997  
Limit Date: Not reported  
Invalid: F  
Company No: 131  
Company Name: Alban Home Inspection Service  
Reinspection Date: / /  
Option: Full Lead Free  
Inspection Category: Lead Free  
Pass/Fail: P  
Inspector Number: 86  
Inspector Name: Davis Michael J  
Property Number: 160700696116

M71

Target **WALTER JOHNSON HIGH SCHOOL**  
Property **6400 ROCK SPRING DR**  
**BETHESDA, MD 20817**

MD OCPCASES

MD HIST UST

**S104639019**  
**N/A**

Site 1 of 5 in cluster M

Actual:  
379 ft.

Focus Map:  
8

OCPCASES:

Name: WALTER JOHNSON HIGH SCHOOL  
Address: 6400 ROCK SPRING DR  
City,State,Zip: BETHESDA, MD 20817  
Facility ID: 92-1374MO1  
Facility Status/Code: CLOSED/  
Date Open: 12/20/1991  
Date Closed: 05/14/1993  
Release: Not reported  
Cleanup: Not reported  
Registration Number: 14134

Historical UST:

Facility ID: 6009200  
Tank ID: 001  
Age: 5  
Capacity: 15,000  
Tank Status: Currently in use  
Product: Heating Oil

Facility ID: 6009200  
Tank ID: 002  
Age: 26  
Capacity: 25000  
Tank Status: Removed  
Product: Heating Oil

Facility ID: 6009200  
Tank ID: 003

Map ID  
Direction  
Distance  
Elevation

MAP FINDINGS

Site

Database(s)

EDR ID Number  
EPA ID Number

**WALTER JOHNSON HIGH SCHOOL (Continued)**

**S104639019**

Age: Not reported  
Capacity: 1000  
Tank Status: Permanently out of use  
Product: Gasoline

**M72** **JOHNSON, WALTER HIGH SCHOOL**  
**Target** **6400 ROCK SPRING DRIVE**  
**Property** **BETHESDA, MD 20814**

**RCRA-VSQQ** **1004519839**  
**US AIRS** **MD0000198226**  
**FINDS**  
**ECHO**

**Site 2 of 5 in cluster M**

**Actual:**  
**379 ft.**

**Focus Map:**  
**8**

RCRA-VSQQ:  
Date form received by agency: 1994-03-23 00:00:00.0  
Facility name: WALTER JOHNSON HIGH SCHOOL  
Facility address: 6400 ROCK SPRING DR  
BETHESDA, MD 20814  
EPA ID: MD0000198226  
Contact: WAYNE A MOYER  
Contact address: 850 HUNGERFORD DR  
ROCKVILLE, MD 20850  
Contact country: US  
Contact telephone: 301-279-3421  
Contact email: Not reported  
EPA Region: 03  
Classification: Conditionally Exempt Small Quantity Generator  
Description: Handler: generates 100 kg or less of hazardous waste per calendar month, and accumulates 1000 kg or less of hazardous waste at any time; or generates 1 kg or less of acutely hazardous waste per calendar month, and accumulates at any time: 1 kg or less of acutely hazardous waste; or 100 kg or less of any residue or contaminated soil, waste or other debris resulting from the cleanup of a spill, into or on any land or water, of acutely hazardous waste; or generates 100 kg or less of any residue or contaminated soil, waste or other debris resulting from the cleanup of a spill, into or on any land or water, of acutely hazardous waste during any calendar month, and accumulates at any time: 1 kg or less of acutely hazardous waste; or 100 kg or less of any residue or contaminated soil, waste or other debris resulting from the cleanup of a spill, into or on any land or water, of acutely hazardous waste

**Owner/Operator Summary:**

Owner/operator name: MONTGOMERY COUNTY PUBLIC SCHOOL  
Owner/operator address: 850 HUNGERFORD DR  
ROCKVILLE, ND 20850  
Owner/operator country: Not reported  
Owner/operator telephone: 301-279-3381  
Owner/operator email: Not reported  
Owner/operator fax: Not reported  
Owner/operator extension: Not reported  
Legal status: County  
Owner/Operator Type: Owner  
Owner/Op start date: Not reported  
Owner/Op end date: Not reported

**Handler Activities Summary:**

U.S. importer of hazardous waste: No  
Mixed waste (haz. and radioactive): No



Map ID  
Direction  
Distance  
Elevation

MAP FINDINGS

Site

Database(s)

EDR ID Number  
EPA ID Number

**JOHNSON, WALTER HIGH SCHOOL (Continued)**

**1004519839**

Recycler of hazardous waste: No  
Transporter of hazardous waste: No  
Treater, storer or disposer of HW: No  
Underground injection activity: No  
On-site burner exemption: No  
Furnace exemption: No  
Used oil fuel burner: No  
Used oil processor: No  
User oil refiner: No  
Used oil fuel marketer to burner: No  
Used oil Specification marketer: No  
Used oil transfer facility: No  
Used oil transporter: No

**Hazardous Waste Summary:**

. Waste code: D001  
. Waste name: IGNITABLE WASTE  
  
. Waste code: D002  
. Waste name: CORROSIVE WASTE  
  
. Waste code: D003  
. Waste name: REACTIVE WASTE

Violation Status: No violations found

**US AIRS MINOR:**

Envid: 1004519839  
Region Code: 03  
Programmatic ID: AIR MD0000002403100652  
Facility Registry ID: 110001784472  
D and B Number: Not reported  
Primary SIC Code: 8211  
NAICS Code: 611110  
Default Air Classification Code: MIN  
Facility Type of Ownership Code: CNG  
Air CMS Category Code: Not reported  
HPV Status: Not reported

**FINDS:**

Registry ID: 110001784472

[Click Here:](#)

**Environmental Interest/Information System:**

MD-RCRA (Maryland - Resource Conservation And Recovery Act Information System) houses state information relating to the Resource Conservation and Recovery Act (RCRA).  
AFS (Aerometric Information Retrieval System (AIRS) Facility Subsystem) replaces the former Compliance Data System (CDS), the National Emission Data System (NEDS), and the Storage and Retrieval of Aerometric Data (SAROAD). AIRS is the national repository for information concerning airborne pollution in the United States. AFS is used to track emissions and compliance data from industrial plants. AFS data are utilized by states to prepare State Implementation Plans to comply with regulatory programs and by EPA as an input for the

Map ID  
Direction  
Distance  
Elevation

MAP FINDINGS

Site

Database(s)

EDR ID Number  
EPA ID Number

**JOHNSON, WALTER HIGH SCHOOL (Continued)**

**1004519839**

estimation of total national emissions. AFS is undergoing a major redesign to support facility operating permits required under Title V of the Clean Air Act.  
RCRAInfo is a national information system that supports the Resource Conservation and Recovery Act (RCRA) program through the tracking of events and activities related to facilities that generate, transport, and treat, store, or dispose of hazardous waste. RCRAInfo allows RCRA program staff to track the notification, permit, compliance, and corrective action activities required under RCRA.  
MD-PEMIS (Maryland - Permanent (Air) Emission) database houses data related to Air Emissions. Also known to the EPA as National Emissions Inventory (NEI).  
STATE MASTER  
AIR MINOR

[Click this hyperlink](#) while viewing on your computer to access additional FINDS: detail in the EDR Site Report.

**ECHO:**

Envid: 1004519839  
Registry ID: 110001784472  
DFR URL: <http://echo.epa.gov/detailed-facility-report?fid=110001784472>  
Name: JOHNSON, WALTER HIGH SCHOOL  
Address: 6400 ROCK SPRING DRIVE  
City,State,Zip: BETHESDA, MD 20814

**M73**  
**Target**  
**Property**  
**WALTER JOHNSON HIGH SCHOOL**  
**6400 ROCK SPRING DR**  
**BETHESDA, MD 20817**

**MD OCPCASES** **S105121287**  
**N/A**

**Site 3 of 5 in cluster M**

**Actual:** 379 ft.  
**Focus Map:** 8  
**OCPCASES:**  
Name: WALTER JOHNSON HIGH SCHOOL  
Address: 6400 ROCK SPRING DR  
City,State,Zip: BETHESDA, MD 20817  
Facility ID: 02-0355MO1  
Facility Status/Code: CLOSED/Tank Closure - Motor/Lube Oil  
Date Open: 08/23/2001  
Date Closed: 01/31/2002  
Release: YES  
Cleanup: YES  
Registration Number: 14134

**M74**  
**Target**  
**Property**  
**WALTER JOHNSON HIGH SCHOOL**  
**6400 ROCK SPRING DRIVE**  
**BETHESDA, MD 20814**

**PA MANIFEST** **S111430196**  
**N/A**

**Site 4 of 5 in cluster M**

**Actual:** 379 ft.  
**Focus Map:** 8  
**Manifest Details:**  
Year: 2009  
Manifest Number: 003044923JJK  
Manifest Type: TSD Copy  
Generator EPA Id: MD0000198226  
Generator Date: 06/03/2009  
Mailing Address: Not reported

Map ID  
Direction  
Distance  
Elevation

MAP FINDINGS

Site

Database(s)

EDR ID Number  
EPA ID Number

**WALTER JOHNSON HIGH SCHOOL (Continued)**

**S111430196**

Mailing City,St,Zip: Not reported  
Contact Name: Not reported  
Contact Phone: 301-279-2421  
TSD EPA Id: PAD067098822  
TSD Date: Not reported  
TSD Facility Name: CYCLE CHEM INC  
TSD Facility Address: 550 INDUSTRIAL DRIVE  
TSD Facility City: LEWISBERRY  
TSD Facility State: PA  
Facility Telephone: Not reported  
Page Number: 1  
Line Number: 1  
Waste Number: D009  
Container Number: 1  
Container Type: Fiberboard or plastic drums, barrels, kegs  
Waste Quantity: 10  
Unit: Pounds  
Handling Code: Not reported  
TSP EPA Id: Not reported  
Date TSP Sig: Not reported

**M75** **WALTER JOHNSON HIGH SCHOOL**  
**Target** **6400 ROCK SPRING ROAD**  
**Property** **BETHESDA, MD 20852**

**MD UST** **U003865690**  
**MD Financial Assurance** **N/A**

**Site 5 of 5 in cluster M**

**Actual:**  
**379 ft.**

**Focus Map:**  
**8**

UST:  
Facility Id: 14134  
Oper Name: Not reported  
Form Name: Greg Smith  
Form Title: Project Manager  
Form Date: 03/01/2002  
Owner Id: 1590  
  
Owner:  
Owner Name: Montgomery County Public Schools  
Owner Address: 8301 Turkey Thicket Drive Bldg A  
Owner City: Gaithersburg  
Owner State: MD  
Owner Zip: 20879  
Owner Phone: (240) 740-2324  
Owner Contact: Brian Mullikin

Tanks:  
Tank ID: 1  
**Tank Status: Permanently Out of Use**  
Tank Capacity: 1000  
Substance Description: Gasoline  
Tank Compartment: False  
Compartment Compartment: A  
Date Installed: Not reported  
Tank Material Desc: Asphalt Coated or Bare Steel  
Pipe Material Desc: Bare or Galvanized Steel

Tank ID: 2  
**Tank Status: Permanently Out of Use**  
Tank Capacity: 25000

Map ID  
Direction  
Distance  
Elevation

MAP FINDINGS

Site

Database(s)

EDR ID Number  
EPA ID Number

**WALTER JOHNSON HIGH SCHOOL (Continued)**

**U003865690**

Substance Description: Heating Oil  
Tank Compartment: False  
Compartment Compartment: A  
Date Installed: 06/01/1970  
Tank Material Desc: Asphalt Coated or Bare Steel  
Pipe Material Desc: Bare or Galvanized Steel

Tank ID: 3  
**Tank Status: Permanently Out of Use**  
Tank Capacity: 15000  
Substance Description: Heating Oil  
Tank Compartment: False  
Compartment Compartment: A  
Date Installed: 04/01/1991  
Tank Material Desc: Fiberglass Reinforced Plastic  
Pipe Material Desc: Fiberglass Reinforced Plastic

MD Financial Assurance 2:

Name: WALTER JOHNSON HIGH SCHOOL  
Address: 6400 ROCK SPRING ROAD  
City,State,Zip: BETHESDA, MD 20852  
Region: 2  
Facility ID: 14134  
Self Insured: False  
Insurance: False  
Risk Retention Group: False  
Guarantee: False  
Surety Bonds: False  
Letter of Credit: False  
State Fund: False  
Other Finance: False  
Finance Comments: Not reported  
FR Not Listed: False

**76**  
**Target**  
**Property**

**WILDWOOD MEDICAL CENTER**  
**10401 OLD GEORGETOWN ROAD**  
**BETHESDA, MD 20814**

**US AIRS**  
**FINDS**  
**ECHO**

**1004523455**  
**N/A**

**Actual:**  
**380 ft.**  
**Focus Map:**  
**8**

US AIRS MINOR:  
Envid: 1004523455  
Region Code: 03  
Programmatic ID: AIR MD0000002403100294  
Facility Registry ID: 110001783419  
D and B Number: Not reported  
Primary SIC Code: 8011  
NAICS Code: 621111  
Default Air Classification Code: MIN  
Facility Type of Ownership Code: POF  
Air CMS Category Code: Not reported  
HPV Status: Not reported

FINDS:  
Registry ID: 110001783419

Click Here:

Map ID  
Direction  
Distance  
Elevation

MAP FINDINGS

Site

Database(s)

EDR ID Number  
EPA ID Number

**WILDWOOD MEDICAL CENTER (Continued)**

**1004523455**

Environmental Interest/Information System:

AFS (Aerometric Information Retrieval System (AIRS) Facility Subsystem) replaces the former Compliance Data System (CDS), the National Emission Data System (NEDS), and the Storage and Retrieval of Aerometric Data (SAROAD). AIRS is the national repository for information concerning airborne pollution in the United States. AFS is used to track emissions and compliance data from industrial plants. AFS data are utilized by states to prepare State Implementation Plans to comply with regulatory programs and by EPA as an input for the estimation of total national emissions. AFS is undergoing a major redesign to support facility operating permits required under Title V of the Clean Air Act.  
MD-PEMIS (Maryland - Permanent (Air) Emission) database houses data related to Air Emissions. Also known to the EPA as National Emissions Inventory (NEI).  
AIR MINOR

Click this hyperlink while viewing on your computer to access additional FINDS: detail in the EDR Site Report.

ECHO:

Envid: 1004523455  
Registry ID: 110001783419  
DFR URL: <http://echo.epa.gov/detailed-facility-report?fid=110001783419>  
Name: WILDWOOD MEDICAL CENTER  
Address: 10401 OLD GEORGETOWN ROAD  
City,State,Zip: BETHESDA, MD 20814

**L77**

**Target  
Property**

**5928 AVON DR  
BETHESDA, MD 20814**

**MD LEAD**

**S117721863  
N/A**

**Site 3 of 5 in cluster L**

**Actual:  
319 ft.**

**Focus Map:  
8**

**MD LEAD:**

Name: Not reported  
Address: 5928 AVON DR  
City,State,Zip: BETHESDA, MD 20814  
Facility ID: 160700697975  
Cert Number: 676403  
Unit ID: Not reported  
Inspection Date: 11/12/2014  
Limit Date: Not reported  
Invalid: F  
Company No: 4014  
Company Name: Whitehall Associates, Inc.  
Reinspection Date: / /  
Option: BETHESDA, MD 20814  
Inspection Category: Full Risk Reduction Standard Dust Inspection  
Pass/Fail: P  
Inspector Number: 4573  
Inspector Name: Hanson Buford  
Property Number: 160700697975



Map ID  
Direction  
Distance  
Elevation

MAP FINDINGS

Site

Database(s)

EDR ID Number  
EPA ID Number

L78

Target 5928 AVON DRIVE  
Property BETHESDA, MD 20814

MD LEAD S121381558  
N/A

Site 4 of 5 in cluster L

Actual:  
319 ft.

Focus Map:  
8

MD LEAD:  
Name: Not reported  
Address: 5928 AVON DRIVE  
City,State,Zip: BETHESDA, MD 20814  
Facility ID: 160700697975  
Cert Number: 841869  
Unit ID: SFP  
Inspection Date: 08/03/2018  
Limit Date: Not reported  
Invalid: Not reported  
Company No: 15644  
Company Name: Not reported  
ReInspection Date: Not reported  
Option: BETHESDA, MD 20814  
Inspection Category: Lead Free  
Pass/Fail: P  
Inspector Number: 16882  
Inspector Name: Not reported  
Property Number: 160700697975

Name: Not reported  
Address: 5928 AVON DRIVE  
City,State,Zip: BETHESDA, MD 20814  
Facility ID: 160700697975  
Cert Number: 828748  
Unit ID: SFP  
Inspection Date: 12/14/2017  
Limit Date: Not reported  
Invalid: Not reported  
Company No: 14505  
Company Name: Daniel L. Perez  
ReInspection Date: / /  
Option: Full Lead Free  
Inspection Category: Lead Free  
Pass/Fail: P  
Inspector Number: 14503  
Inspector Name: Perez Daniel Luis  
Property Number: 160700697975

L79

Target 5928 AVON DRIVE  
Property , MD 20814

MD LEAD S121390833  
N/A

Site 5 of 5 in cluster L

Actual:  
319 ft.

Focus Map:  
8

MD LEAD:  
Name: Not reported  
Address: 5928 AVON DRIVE  
City,State,Zip: MD 20814  
Facility ID: Not reported  
Cert Number: 107695  
Unit ID: 00697975  
Inspection Date: 06/06/2000  
Limit Date: Not reported

Map ID  
Direction  
Distance  
Elevation

MAP FINDINGS

Site

Database(s)

EDR ID Number  
EPA ID Number

(Continued)

S121390833

Invalid: Not reported  
Company No: 829  
Company Name: Not reported  
ReInspection Date: / /  
Option: Full Lead Free  
Inspection Category: Lead Free  
Pass/Fail: P  
Inspector Number: 2826  
Inspector Name: Satterfield Quintin D  
Property Number: Not reported

80

Target  
Property

6017 ROSSMORE DRIVE  
BETHESDA, MD 20814

MD LEAD

S118555845  
N/A

MD LEAD:

Actual:  
329 ft.

Focus Map:  
8

Name: Not reported  
Address: 6017 ROSSMORE DRIVE  
City,State,Zip: BETHESDA, MD 20814  
Facility ID: 160700696366  
Cert Number: 727888  
Unit ID: Not reported  
Inspection Date: 12/21/2015  
Limit Date: 12/21/2017  
Invalid: Not reported  
Company No: 4583  
Company Name: Alban Home Inspection Services, Inc.  
ReInspection Date: / /  
Option: Limited Lead Free, Must Reinspect Exterior Every Two Years  
Inspection Category: Lead Free  
Pass/Fail: Not reported  
Inspector Number: 5051  
Inspector Name: Satterfield Quintin D  
Property Number: 160700696366

81

Target  
Property

6035 CHATSWORTH LANE  
BETHESDA, MD 20814

MD LEAD

S118901858  
N/A

MD LEAD:

Actual:  
365 ft.

Focus Map:  
8

Name: Not reported  
Address: 6035 CHATSWORTH LANE  
City,State,Zip: BETHESDA, MD 20814  
Facility ID: 160700698161  
Cert Number: 755726  
Unit ID: SFP  
Inspection Date: 12/17/2016  
Limit Date: Not reported  
Invalid: Not reported  
Company No: 15237  
Company Name: Yohannes Temesgen  
ReInspection Date: / /  
Option: BETHESDA, MD 20814  
Inspection Category: Full Risk Reduction Standard Dust Inspection  
Pass/Fail: P  
Inspector Number: 15015

Map ID  
Direction  
Distance  
Elevation

MAP FINDINGS

Site

Database(s)

EDR ID Number  
EPA ID Number

(Continued)

S118901858

Inspector Name: Temesgen Yohannes  
Property Number: 160700698161  
  
Name: Not reported  
Address: 6035 CHATSWORTH LANE  
City,State,Zip: BETHESDA, MD 20814  
Facility ID: 160700698161  
Cert Number: 748591  
Unit ID: SFP  
Inspection Date: 09/07/2016  
Limit Date: Not reported  
Invalid: Not reported  
Company No: 15237  
Company Name: Yohannes Temesgen  
Reinspection Date: / /  
Option: BETHESDA, MD 20814  
Inspection Category: Full Risk Reduction Standard Dust Inspection  
Pass/Fail: P  
Inspector Number: 15015  
Inspector Name: Temesgen Yohannes  
Property Number: 160700698161

**N82** 10401 FERNWOOD RD.  
**Target** 10401 FERNWOOD RD  
**Property** BETHESDA, MD 20817

**MD HIST UST** S104632547  
N/A

Site 1 of 5 in cluster N

**Actual:** Historical UST:  
**322 ft.** Facility ID: 3008554  
**Focus Map:** Tank ID: 001  
**8** Age: 26  
Capacity: 10,000  
Tank Status: Removed  
Product: Diesel  
  
Facility ID: 3008554  
Tank ID: 002  
Age: 26  
Capacity: 20,000  
Tank Status: Removed  
Product: Diesel

**N83** IBM  
**Target** 10401 FERNWOOD RD  
**Property** BETHESDA, MD 20817

**MD OCPCASES** S104605946  
N/A

Site 2 of 5 in cluster N

**Actual:** OCPCASES:  
**322 ft.** Name: FERNWOOD BUILDING  
**Focus Map:** Address: 10401 FERNWOOD RD  
**8** City,State,Zip: BETHESDA, MD 20817  
Facility ID: 12-0363MO  
Facility Status/Code: CLOSED/Tank Closure - Motor/Lube Oil  
Date Open: 12/21/2011

Map ID  
Direction  
Distance  
Elevation

MAP FINDINGS

Site

Database(s)

EDR ID Number  
EPA ID Number

**IBM (Continued)**

**S104605946**

Date Closed: 09/03/2013  
Release: NO  
Cleanup: NO  
Registration Number: 336

Name: IBM FERNWOOD BLDG  
Address: 10401 FERNWOOD RD  
City,State,Zip: BETHESDA, MD 20817  
Facility ID: 7-1311MO  
Facility Status/Code: CLOSED/  
Date Open: 01/12/1987  
Date Closed: 02/10/1987  
Release: Not reported  
Cleanup: Not reported  
Registration Number: 336

Name: IBM  
Address: 10401 FERNWOOD RD  
City,State,Zip: BETHESDA, MD 20817  
Facility ID: 95-1145MO2  
Facility Status/Code: CLOSED/Tank Closure - Commercial Heating Oil  
Date Open: 11/07/1994  
Date Closed: 04/17/2000  
Release: YES  
Cleanup: YES  
Registration Number: 336

**N84 I.B.M. REAL ESTATE DIVISION**  
**Target 10401 FERNWOOD ROAD**  
**Property BETHESDA, MD 20817**

**US AIRS 1004528991**  
**FINDS N/A**  
**ECHO**

**Site 3 of 5 in cluster N**

**Actual:** US AIRS MINOR:  
**322 ft.** Envid: 1004528991  
**Focus Map:** Region Code: 03  
**8** Programmatic ID: AIR MD0000002403100570  
Facility Registry ID: 110001784150  
D and B Number: Not reported  
Primary SIC Code: 3571  
NAICS Code: 334111  
Default Air Classification Code: MIN  
Facility Type of Ownership Code: POF  
Air CMS Category Code: Not reported  
HPV Status: Not reported

**FINDS:**  
Registry ID: 110001784150

[Click Here:](#)

Environmental Interest/Information System:

MD-RCRA (Maryland - Resource Conservation And Recovery Act Information System) houses state information relating to the Resource Conservation and Recovery Act (RCRA).

AFS (Aerometric Information Retrieval System (AIRS) Facility Subsystem) replaces the former Compliance Data System (CDS), the National Emission Data System (NEDS), and the Storage and Retrieval of

Map ID  
Direction  
Distance  
Elevation

MAP FINDINGS

Site

Database(s)

EDR ID Number  
EPA ID Number

**I.B.M. REAL ESTATE DIVISION (Continued)**

**1004528991**

Aerometric Data (SAROAD). AIFS is the national repository for information concerning airborne pollution in the United States. AFS is used to track emissions and compliance data from industrial plants. AFS data are utilized by states to prepare State Implementation Plans to comply with regulatory programs and by EPA as an input for the estimation of total national emissions. AFS is undergoing a major redesign to support facility operating permits required under Title V of the Clean Air Act.  
MD-PEMIS (Maryland - Permanent (Air) Emission) database houses data related to Air Emissions. Also known to the EPA as National Emissions Inventory (NEI).  
AIR MINOR

[Click this hyperlink](#) while viewing on your computer to access additional FINDS: detail in the EDR Site Report.

**ECHO:**

Envid: 1004528991  
Registry ID: 110001784150  
DFR URL: <http://echo.epa.gov/detailed-facility-report?fid=110001784150>  
Name: I.B.M. REAL ESTATE DIVISION  
Address: 10401 FERNWOOD ROAD  
City,State,Zip: BETHESDA, MD 20817

**N85**  
**Target**  
**Property**

**CONCRETE DUCT BANK**  
**10401 FERNWOOD DR**  
**BETHESDA, MD 20814**

**MD ASBESTOS**  
**S121454344**  
**N/A**

**Site 4 of 5 in cluster N**

**Actual:**  
**322 ft.**

**Focus Map:**  
**8**

**ASBESTOS:**

Name: CONCRETE DUCT BANK  
Address: 10401 FERNWOOD DR  
City,State,Zip: BETHESDA, MD 20814-  
Year: 2016  
Removal/Encapsulation/Demolition Start Date: 08/11/2016  
Removal/Encapsulation/Demolition End Date: 08/19/2016  
Days of the week worked: MON-FRI  
Volume off facility Component (Cat I) not removed: 0 Cubic Yards  
Volume off facility Component (Cat I) not removed: 0 Cubic Yards  
Volume off facility Component (Cat II) not removed: 0 Cubic Yards  
Hours worked in a day: 0600-150  
Original or resubmit: O Origina  
Number of floors in building: 0  
Pipe Cat I not removed: 0 Linear Feet  
Pipe Cat II not removed: 0 Linear Feet  
Type of Building: Office  
Contractor name: Progress Environmental  
Length of project: Not reported  
Type of project from notification form: S-N Non-NESHAP Renovation/Dem  
Volume off facility component Cat I non friable removed: 0 Cubic Yards  
Pipes Cat I non friable removed: 0 Linear Feet  
Surface area Cat I non friable removed: 0 Square Feet  
Volume off facility component, Cat II non friable removed: 0 Cubic Yards  
Pipe Cat II non friable removed: 400 Linear Feet  
Surface area Cat II non friable removed: 0 Square Feet  
Volume of facility component RACM removed: 0 Cubic Yards  
Pipes RACM removed: 0 Linear Feet

Map ID  
Direction  
Distance  
Elevation

MAP FINDINGS

Site

Database(s)

EDR ID Number  
EPA ID Number

**CONCRETE DUCT BANK (Continued)**

**S121454344**

Surface area RACM removed: 0 Square Feet  
Surface area Cat I not removed: 0 Square Feet  
Surface area Cat II not removed: 0 Square Feet  
Site description (found in Section II of the notification): exterior  
Owner of the site: TRUE  
Landfill asbestos will be sent to: TRUE  
Transporter of the waste: TRUE  
Facility off components units: Not reported  
Pipes unit of measure: Linear Feet Linear Feet  
Surface area unit of measure: Square Feet  
Received Date: 08/10/2016  
Owner name: EYA  
Owner contact: fisher  
Owner street address: 4800 hampden lane suite 300  
Owner street address 2: Not reported  
Owner city: bethesda  
Owner state: MD  
Owner zip code: 20814-  
ID number: 161880

**N86 FERNWOOD BUILDING**  
**Target 10401 FERNWOOD ROAD, SUITE 170**  
**Property BETHESDA, MD 20817**

**MD UST U004012552**  
**MD Financial Assurance N/A**

**Site 5 of 5 in cluster N**

**Actual:** UST:  
**322 ft.**  
**Focus Map:** Facility Id: 336  
**8** Oper Name: Ray Short  
Form Name: Randi Barra  
Form Title: Agent for Owner  
Form Date: 08/07/2012  
Owner Id: 12859  
  
Owner:  
Owner Name: 10401 Fernwood LLC  
Owner Address: 10401 Fernwood Road Suite 170  
Owner City: Bethesda  
Owner State: MD  
Owner Zip: 20817  
Owner Phone: (301) 530-4250  
Owner Contact: Ray Short, LPC

Tanks:  
Tank ID: 1  
**Tank Status: Permanently Out Of Use**  
Tank Capacity: 10000  
Substance Description: Diesel  
Tank Compartment: False  
Compartment Compartment: A  
Date Installed: 03/01/1970  
Tank Material Desc: Asphalt Coated or Bare Steel  
Pipe Material Desc: Bare or Galvanized Steel  
  
Tank ID: 2  
**Tank Status: Permanently Out Of Use**  
Tank Capacity: 20000  
Substance Description: Diesel



Map ID  
Direction  
Distance  
Elevation

MAP FINDINGS

Site

Database(s)

EDR ID Number  
EPA ID Number

**FERNWOOD BUILDING (Continued)**

**U004012552**

Tank Compartment: False  
Compartment Compartment: A  
Date Installed: 03/01/1970  
Tank Material Desc: Asphalt Coated or Bare Steel  
Pipe Material Desc: Bare or Galvanized Steel

Tank ID: 3  
**Tank Status: Permanently Out Of Use**  
Tank Capacity: 1000  
Substance Description: Diesel  
Tank Compartment: False  
Compartment Compartment: A  
Date Installed: 04/01/1995  
Tank Material Desc: Fiberglass Reinforced Plastic  
Pipe Material Desc: Flexible Plastic

**MD Financial Assurance 2:**

Name: FERNWOOD BUILDING  
Address: 10401 FERNWOOD ROAD, SUITE 170  
City,State,Zip: BETHESDA, MD 20817  
Region: 2  
Facility ID: 336  
Self Insured: False  
Insurance: True  
Risk Retention Group: False  
Guarantee: False  
Surety Bonds: False  
Letter of Credit: False  
State Fund: False  
Other Finance: False  
Finacnce Comments: Policy# PLS2101133 Insurer: American Intl. Spec. Lines Policy Period:  
11/13/06 - 11/13/12 (dt)  
FR Not Listed: False

**87**

**Target** 10301 ST ALBANS DRIVE  
**Property** BETHESDA, MD 20814

**MD LEAD** S122983864  
N/A

**MD LEAD:**

**Actual:**  
**298 ft.**

**Focus Map:**  
**8**

Name: Not reported  
Address: 10301 ST ALBANS DRIVE  
City,State,Zip: BETHESDA, MD 20814  
Facility ID: 160700699198  
Cert Number: 839203  
Unit ID: SFP  
Inspection Date: 07/02/2018  
Limit Date: Not reported  
Invalid: Not reported  
Company No: 14582  
Company Name: Not reported  
ReInspection Date: Not reported  
Option: BETHESDA, MD 20814  
Inspection Category: Full Risk Reduction Standard Dust Inspection  
Pass/Fail: P  
Inspector Number: 17013  
Inspector Name: Not reported

Map ID  
Direction  
Distance  
Elevation

MAP FINDINGS

Site

Database(s)

EDR ID Number  
EPA ID Number

(Continued)

S122983864

Property Number: 160700699198

O88

Target 6001 AVON DRIVE  
Property BETHESDA, MD 20814

MD LEAD

S121041485  
N/A

Site 1 of 2 in cluster O

Actual: 338 ft.  
Focus Map: 8  
MD LEAD:  
Name: Not reported  
Address: 6001 AVON DRIVE  
City,State,Zip: BETHESDA, MD 20814  
Facility ID: 160700698627  
Cert Number: 748123  
Unit ID: B  
Inspection Date: 11/02/2016  
Limit Date: Not reported  
Invalid: Not reported  
Company No: 12951  
Company Name: Rodney B. Barkley  
ReInspection Date: / /  
Option: Full Lead Free  
Inspection Category: Lead Free  
Pass/Fail: P  
Inspector Number: 12868  
Inspector Name: Barkley Rodney Bryan  
Property Number: 160700698627

O89

Target 6005 AVON DRIVE  
Property , MD 20817

MD LEAD

S107241421  
N/A

Site 2 of 2 in cluster O

Actual: 339 ft.  
Focus Map: 8  
MD LEAD:  
Name: Not reported  
Address: 6005 AVON DRIVE  
City,State,Zip: MD 20817  
Facility ID: 160700697827  
Cert Number: 073677  
Unit ID: Not reported  
Inspection Date: 07/09/1997  
Limit Date: 07/09/1999  
Invalid: F  
Company No: 131  
Company Name: Alban Home Inspection Service  
ReInspection Date: / /  
Option: Full Lead Free  
Inspection Category: Lead Free  
Pass/Fail: P  
Inspector Number: 25  
Inspector Name: Harpool David L  
Property Number: 160700697827  
  
Name: Not reported  
Address: 6005 AVON DRIVE

Map ID  
Direction  
Distance  
Elevation

MAP FINDINGS

Site

Database(s)

EDR ID Number  
EPA ID Number

(Continued)

S107241421

City,State,Zip: MD 20817  
Facility ID: 160700697827  
Cert Number: 125952  
Unit ID: Not reported  
Inspection Date: 09/28/1999  
Limit Date: 09/28/2001  
Invalid: F  
Company No: 2829  
Company Name: Alban Home Inspection Service  
Reinspection Date: / /  
Option: Limited Lead Free, Must Reinspect Exterior Every Two Years  
Inspection Category: Lead Free  
Pass/Fail: P  
Inspector Number: 2826  
Inspector Name: Satterfield Quintin D  
Property Number: 160700697827

P90 EXXON STATION #2-4444  
Target 10335 OLD GEORGETOWN RD  
Property BETHESDA, MD 20817

MD HIST UST S104632328  
N/A

Site 1 of 7 in cluster P

Actual:  
374 ft.  
Focus Map:  
8

Historical UST:  
Facility ID: 3008218  
Tank ID: 001  
Age: 16  
Capacity: 8,000  
Tank Status: Currently in use  
Product: Gasoline  
  
Facility ID: 3008218  
Tank ID: 002  
Age: 16  
Capacity: 12,000  
Tank Status: Currently in use  
Product: Gasoline  
  
Facility ID: 3008218  
Tank ID: 003  
Age: 16  
Capacity: 8,000  
Tank Status: Currently in use  
Product: Gasoline  
  
Facility ID: 3008218  
Tank ID: 004  
Age: 16  
Capacity: 1,000  
Tank Status: Removed  
Product: Used Oil  
  
Facility ID: 3008218  
Tank ID: 005  
Age: 15  
Capacity: 1,000  
Tank Status: Removed  
Product: Heating Oil

Map ID  
Direction  
Distance  
Elevation

MAP FINDINGS

Site

Database(s)

EDR ID Number  
EPA ID Number

**P91**  
**Target**  
**Property**

**SMITH & SONS LIMITED INC**  
**10335 OLD GEORGETOWN RD**  
**BETHESDA, MD 20814**

**EDR Hist Auto**    **1020406709**  
**N/A**

**Site 2 of 7 in cluster P**

**Actual:**    EDR Hist Auto  
**374 ft.**

**Focus Map:**  
**8**

| Year: | Name:                    | Type:                          |
|-------|--------------------------|--------------------------------|
| 1972  | WILDWOOD MANOR ESSO INC  | Gasoline Service Stations      |
| 1973  | WILDWOOD MANOR ESSO INC  | Gasoline Service Stations      |
| 1974  | WILDWOOD MANOR ESSO INC  | Gasoline Service Stations      |
| 1975  | WILDWOOD MANOR EXXON INC | Gasoline Service Stations      |
| 1976  | WILDWOOD MANOR EXXON INC | Gasoline Service Stations      |
| 1977  | WILDWOOD MANOR EXXON INC | Gasoline Service Stations      |
| 1978  | SMITH & SONS LIMITED INC | Gasoline Service Stations      |
| 1979  | SMITH & SONS LIMITED INC | Gasoline Service Stations      |
| 1980  | SMITH & SONS LIMITED INC | Gasoline Service Stations      |
| 1982  | SMITH & SONS LIMITED INC | Gasoline Service Stations      |
| 1983  | SMITH & SONS LIMITED INC | Gasoline Service Stations      |
| 1985  | SMITH & SONS LIMITED INC | Gasoline Service Stations      |
| 1986  | SMITH & SONS LIMITED INC | Gasoline Service Stations      |
| 1987  | SMITH & SONS LIMITED INC | Gasoline Service Stations      |
| 1988  | SMITH & SONS LIMITED INC | Gasoline Service Stations      |
| 1989  | SMITH & SONS LIMITED INC | Gasoline Service Stations, NEC |
| 1990  | SMITH & SONS LIMITED INC | Gasoline Service Stations, NEC |
| 1991  | SMITH & SONS LIMITED INC | Gasoline Service Stations, NEC |
| 1992  | SMITH & SONS LIMITED INC | Gasoline Service Stations, NEC |
| 1993  | SMITH & SONS LIMITED INC | Gasoline Service Stations, NEC |
| 1994  | SMITH & SONS LIMITED INC | Gasoline Service Stations, NEC |
| 1995  | SMITH & SONS LIMITED INC | Gasoline Service Stations, NEC |
| 1996  | SMITH & SONS LIMITED INC | Gasoline Service Stations, NEC |
| 1997  | SMITH & SONS LIMITED INC | Gasoline Service Stations, NEC |
| 1998  | SMITH & SONS LIMITED INC | Gasoline Service Stations, NEC |
| 1999  | SMITH & SONS LIMITED INC | Gasoline Service Stations, NEC |
| 2000  | SMITH & SONS LIMITED INC | Gasoline Service Stations, NEC |
| 2001  | SMITH & SONS LIMITED INC | Gasoline Service Stations, NEC |
| 2002  | SMITH & SONS LIMITED INC | Gasoline Service Stations, NEC |
| 2003  | SMITH & SONS LIMITED INC | Gasoline Service Stations, NEC |
| 2004  | SMITH & SONS LIMITED INC | Gasoline Service Stations, NEC |
| 2005  | SMITH & SONS LIMITED INC | Gasoline Service Stations, NEC |
| 2006  | SMITH & SONS LIMITED INC | Gasoline Service Stations, NEC |
| 2007  | SMITH & SONS LIMITED INC | Gasoline Service Stations, NEC |
| 2008  | SMITH & SONS LIMITED INC | Gasoline Service Stations, NEC |
| 2009  | SMITH & SONS LIMITED INC | Gasoline Service Stations, NEC |
| 2010  | SMITH & SONS LIMITED INC | Gasoline Service Stations, NEC |
| 2011  | SMITH & SONS LIMITED INC | Gasoline Service Stations, NEC |
| 2012  | SMITH & SONS LIMITED INC | Gasoline Service Stations, NEC |
| 2013  | SMITH & SONS LIMITED INC | Gasoline Service Stations, NEC |
| 2014  | SMITH & SONS LIMITED INC | Gasoline Service Stations, NEC |

Map ID  
Direction  
Distance  
Elevation

MAP FINDINGS

Site

Database(s)

EDR ID Number  
EPA ID Number

**P92**  
**Target**  
**Property**

**EXXON**  
**10335 OLD GEORGETOWN ROAD**  
**BETHESDA, MD**

**MD RGA LUST**  
**S116016675**  
**N/A**

**Site 3 of 7 in cluster P**

**Actual:**  
**374 ft.**

**Focus Map:**  
**8**

RGA LUST:

|      |       |                           |
|------|-------|---------------------------|
| 1999 | EXXON | 10335 OLD GEORGETOWN ROAD |
| 1998 | EXXON | 10335 OLD GEORGETOWN ROAD |
| 1997 | EXXON | 10335 OLD GEORGETOWN ROAD |
| 1996 | EXXON | 10335 OLD GEORGETOWN ROAD |
| 1995 | EXXON | 10335 OLD GEORGETOWN ROAD |

**P93**  
**Target**  
**Property**

**EXXON GAS STATION**  
**10335 OLD GEORGETOWN ROAD**  
**BETHESDA, MD 20814**

**RCRA-VSQG**  
**US AIRS**  
**FINDS**  
**ECHO**

**1004528242**  
**MDD985381789**

**Site 4 of 7 in cluster P**

**Actual:**  
**374 ft.**

**Focus Map:**  
**8**

RCRA-VSQG:

Date form received by agency: 2001-04-26 00:00:00.0

Facility name: EXXON RAS 24444

Facility address: 10335 OLD GEORGETOWN RD  
BETHESDA, MD 20814

EPA ID: MDD985381789

Mailing address: PO BOX 4552  
RM 1227  
HOUSTON, TX 77210

Contact: CAROLYN JONES

Contact address: PO BOX 4552 RM 1227  
HOUSTON, TX 77210

Contact country: US

Contact telephone: 713-656-9075

Contact email: Not reported

EPA Region: 03

Classification: Conditionally Exempt Small Quantity Generator

Description: Handler: generates 100 kg or less of hazardous waste per calendar month, and accumulates 1000 kg or less of hazardous waste at any time; or generates 1 kg or less of acutely hazardous waste per calendar month, and accumulates at any time: 1 kg or less of acutely hazardous waste; or 100 kg or less of any residue or contaminated soil, waste or other debris resulting from the cleanup of a spill, into or on any land or water, of acutely hazardous waste; or generates 100 kg or less of any residue or contaminated soil, waste or other debris resulting from the cleanup of a spill, into or on any land or water, of acutely hazardous waste during any calendar month, and accumulates at any time: 1 kg or less of acutely hazardous waste; or 100 kg or less of any residue or contaminated soil, waste or other debris resulting from the cleanup of a spill, into or on any land or water, of acutely hazardous waste

Owner/Operator Summary:

Owner/operator name: OPERNAME

Owner/operator address: OPERSTREET  
OPERCITY, AK 99999

Owner/operator country: US

Owner/operator telephone: 215-555-1212

Owner/operator email: Not reported

Owner/operator fax: Not reported

Owner/operator extension: Not reported

Map ID  
Direction  
Distance  
Elevation

MAP FINDINGS

Site

Database(s)

EDR ID Number  
EPA ID Number

**EXXON GAS STATION (Continued)**

**1004528242**

Legal status: Private  
Owner/Operator Type: Operator  
Owner/Op start date: Not reported  
Owner/Op end date: Not reported  
  
Owner/operator name: EXXONMOBIL CORP  
Owner/operator address: 601 JEFFERSON ST  
HOUSTON, TX 77210  
  
Owner/operator country: US  
Owner/operator telephone: 713-656-9075  
Owner/operator email: Not reported  
Owner/operator fax: Not reported  
Owner/operator extension: Not reported  
Legal status: Private  
Owner/Operator Type: Owner  
Owner/Op start date: 2000-12-18 00:00:00.  
Owner/Op end date: Not reported

Handler Activities Summary:

U.S. importer of hazardous waste: No  
Mixed waste (haz. and radioactive): No  
Recycler of hazardous waste: No  
Transporter of hazardous waste: No  
Treater, storer or disposer of HW: No  
Underground injection activity: No  
On-site burner exemption: No  
Furnace exemption: No  
Used oil fuel burner: No  
Used oil processor: No  
User oil refiner: No  
Used oil fuel marketer to burner: No  
Used oil Specification marketer: No  
Used oil transfer facility: No  
Used oil transporter: No

Historical Generators:

Date form received by agency: 2000-02-29 00:00:00.0  
Site name: EXXON RAS 24444  
Classification: Conditionally Exempt Small Quantity Generator

Date form received by agency: 1990-10-23 00:00:00.0  
Site name: EXXON RAS 24444  
Classification: Conditionally Exempt Small Quantity Generator

Hazardous Waste Summary:

. Waste code: D001  
. Waste name: IGNITABLE WASTE  
  
. Waste code: D008  
. Waste name: LEAD  
  
. Waste code: D018  
. Waste name: BENZENE

Violation Status: No violations found



Map ID  
Direction  
Distance  
Elevation

MAP FINDINGS

Site

Database(s)

EDR ID Number  
EPA ID Number

**EXXON GAS STATION (Continued)**

**1004528242**

US AIRS MINOR:

Envid: 1004528242  
Region Code: 03  
Programmatic ID: AIR MD0000002403101422  
Facility Registry ID: 110001258503  
D and B Number: Not reported  
Primary SIC Code: 5541  
NAICS Code: 447190  
Default Air Classification Code: MIN  
Facility Type of Ownership Code: POF  
Air CMS Category Code: Not reported  
HPV Status: Not reported

US AIRS MINOR:

Region Code: 03  
Programmatic ID: AIR MD0000002403101422  
Facility Registry ID: 110001258503  
Air Operating Status Code: OPR  
Default Air Classification Code: MIN  
Air Program: State Implementation Plan for National Primary and Secondary Ambient Air Quality Standards  
Activity Date: 2001-10-19 00:00:00  
Activity Status Date: Not reported  
Activity Group: Compliance Monitoring  
Activity Type: Inspection/Evaluation  
Activity Status: Not reported

Region Code: 03  
Programmatic ID: AIR MD0000002403101422  
Facility Registry ID: 110001258503  
Air Operating Status Code: OPR  
Default Air Classification Code: MIN  
Air Program: State Implementation Plan for National Primary and Secondary Ambient Air Quality Standards  
Activity Date: 2006-09-06 00:00:00  
Activity Status Date: Not reported  
Activity Group: Compliance Monitoring  
Activity Type: Inspection/Evaluation  
Activity Status: Not reported

Region Code: 03  
Programmatic ID: AIR MD0000002403101422  
Facility Registry ID: 110001258503  
Air Operating Status Code: OPR  
Default Air Classification Code: MIN  
Air Program: State Implementation Plan for National Primary and Secondary Ambient Air Quality Standards  
Activity Date: 2006-09-28 00:00:00  
Activity Status Date: Not reported  
Activity Group: Compliance Monitoring  
Activity Type: Inspection/Evaluation  
Activity Status: Not reported

Region Code: 03  
Programmatic ID: AIR MD0000002403101422  
Facility Registry ID: 110001258503  
Air Operating Status Code: OPR  
Default Air Classification Code: MIN  
Air Program: State Implementation Plan for National Primary and Secondary Ambient Air Quality Standards  
Activity Date: 2007-07-31 00:00:00

Map ID  
Direction  
Distance  
Elevation

MAP FINDINGS

Site

Database(s)

EDR ID Number  
EPA ID Number

**EXXON GAS STATION (Continued)**

**1004528242**

Activity Status Date: Not reported  
Activity Group: Compliance Monitoring  
Activity Type: Inspection/Evaluation  
Activity Status: Not reported

Region Code: 03  
Programmatic ID: AIR MD0000002403101422  
Facility Registry ID: 110001258503  
Air Operating Status Code: OPR  
Default Air Classification Code: MIN  
Air Program: State Implementation Plan for National Primary and Secondary Ambient Air Quality Standards  
Activity Date: 2008-07-09 00:00:00  
Activity Status Date: Not reported  
Activity Group: Compliance Monitoring  
Activity Type: Inspection/Evaluation  
Activity Status: Not reported

Region Code: 03  
Programmatic ID: AIR MD0000002403101422  
Facility Registry ID: 110001258503  
Air Operating Status Code: OPR  
Default Air Classification Code: MIN  
Air Program: State Implementation Plan for National Primary and Secondary Ambient Air Quality Standards  
Activity Date: 2009-02-23 00:00:00  
Activity Status Date: Not reported  
Activity Group: Compliance Monitoring  
Activity Type: Inspection/Evaluation  
Activity Status: Not reported

Region Code: 03  
Programmatic ID: AIR MD0000002403101422  
Facility Registry ID: 110001258503  
Air Operating Status Code: OPR  
Default Air Classification Code: MIN  
Air Program: State Implementation Plan for National Primary and Secondary Ambient Air Quality Standards  
Activity Date: 2009-06-30 00:00:00  
Activity Status Date: Not reported  
Activity Group: Compliance Monitoring  
Activity Type: Inspection/Evaluation  
Activity Status: Not reported

Region Code: 03  
Programmatic ID: AIR MD0000002403101422  
Facility Registry ID: 110001258503  
Air Operating Status Code: OPR  
Default Air Classification Code: MIN  
Air Program: State Implementation Plan for National Primary and Secondary Ambient Air Quality Standards  
Activity Date: 2010-02-16 00:00:00  
Activity Status Date: Not reported  
Activity Group: Compliance Monitoring  
Activity Type: Inspection/Evaluation  
Activity Status: Not reported

Region Code: 03  
Programmatic ID: AIR MD0000002403101422  
Facility Registry ID: 110001258503  
Air Operating Status Code: OPR

Map ID  
Direction  
Distance  
Elevation

MAP FINDINGS

Site

Database(s)

EDR ID Number  
EPA ID Number

**EXXON GAS STATION (Continued)**

**1004528242**

Default Air Classification Code: MIN  
Air Program: State Implementation Plan for National Primary and Secondary Ambient Air Quality Standards  
Activity Date: 2010-06-01 00:00:00  
Activity Status Date: Not reported  
Activity Group: Compliance Monitoring  
Activity Type: Inspection/Evaluation  
Activity Status: Not reported

Region Code: 03  
Programmatic ID: AIR MD0000002403101422  
Facility Registry ID: 110001258503  
Air Operating Status Code: OPR  
Default Air Classification Code: MIN  
Air Program: State Implementation Plan for National Primary and Secondary Ambient Air Quality Standards  
Activity Date: 2011-05-19 00:00:00  
Activity Status Date: Not reported  
Activity Group: Compliance Monitoring  
Activity Type: Inspection/Evaluation  
Activity Status: Not reported

Region Code: 03  
Programmatic ID: AIR MD0000002403101422  
Facility Registry ID: 110001258503  
Air Operating Status Code: OPR  
Default Air Classification Code: MIN  
Air Program: State Implementation Plan for National Primary and Secondary Ambient Air Quality Standards  
Activity Date: 2012-01-11 00:00:00  
Activity Status Date: Not reported  
Activity Group: Compliance Monitoring  
Activity Type: Inspection/Evaluation  
Activity Status: Not reported

Region Code: 03  
Programmatic ID: AIR MD0000002403101422  
Facility Registry ID: 110001258503  
Air Operating Status Code: OPR  
Default Air Classification Code: MIN  
Air Program: State Implementation Plan for National Primary and Secondary Ambient Air Quality Standards  
Activity Date: 2012-05-11 00:00:00  
Activity Status Date: Not reported  
Activity Group: Compliance Monitoring  
Activity Type: Inspection/Evaluation  
Activity Status: Not reported

Region Code: 03  
Programmatic ID: AIR MD0000002403101422  
Facility Registry ID: 110001258503  
Air Operating Status Code: OPR  
Default Air Classification Code: MIN  
Air Program: State Implementation Plan for National Primary and Secondary Ambient Air Quality Standards  
Activity Date: 2013-05-22 00:00:00  
Activity Status Date: Not reported  
Activity Group: Compliance Monitoring  
Activity Type: Inspection/Evaluation  
Activity Status: Not reported

Region Code: 03

Map ID  
Direction  
Distance  
Elevation

MAP FINDINGS

Site

Database(s)

EDR ID Number  
EPA ID Number

**EXXON GAS STATION (Continued)**

**1004528242**

Programmatic ID: AIR MD0000002403101422  
Facility Registry ID: 110001258503  
Air Operating Status Code: OPR  
Default Air Classification Code: MIN  
Air Program: State Implementation Plan for National Primary and Secondary Ambient Air Quality Standards  
Activity Date: 2014-05-15 00:00:00  
Activity Status Date: Not reported  
Activity Group: Compliance Monitoring  
Activity Type: Inspection/Evaluation  
Activity Status: Not reported

Region Code: 03  
Programmatic ID: AIR MD0000002403101422  
Facility Registry ID: 110001258503  
Air Operating Status Code: OPR  
Default Air Classification Code: MIN  
Air Program: State Implementation Plan for National Primary and Secondary Ambient Air Quality Standards  
Activity Date: 2014-06-24 00:00:00  
Activity Status Date: Not reported  
Activity Group: Compliance Monitoring  
Activity Type: Inspection/Evaluation  
Activity Status: Not reported

**FINDS:**

Registry ID: 110001258503

Click Here:

**Environmental Interest/Information System:**

MD-RCRA (Maryland - Resource Conservation And Recovery Act Information System) houses state information relating to the Resource Conservation and Recovery Act (RCRA).

AFS (Aerometric Information Retrieval System (AIRS) Facility Subsystem) replaces the former Compliance Data System (CDS), the National Emission Data System (NEDS), and the Storage and Retrieval of Aerometric Data (SAROAD). AIRS is the national repository for information concerning airborne pollution in the United States. AFS is used to track emissions and compliance data from industrial plants. AFS data are utilized by states to prepare State Implementation Plans to comply with regulatory programs and by EPA as an input for the estimation of total national emissions. AFS is undergoing a major redesign to support facility operating permits required under Title V of the Clean Air Act.

MD-PEMIS (Maryland - Permanent (Air) Emission) database houses data related to Air Emissions. Also known to the EPA as National Emissions Inventory (NEI).

RCRAInfo is a national information system that supports the Resource Conservation and Recovery Act (RCRA) program through the tracking of events and activities related to facilities that generate, transport, and treat, store, or dispose of hazardous waste. RCRAInfo allows RCRA program staff to track the notification, permit, compliance, and corrective action activities required under RCRA.

AIR MINOR

[Click this hyperlink](#) while viewing on your computer to access additional FINDS: detail in the EDR Site Report.

Map ID  
Direction  
Distance  
Elevation

MAP FINDINGS

Site

Database(s)

EDR ID Number  
EPA ID Number

**EXXON GAS STATION (Continued)**

**1004528242**

**ECHO:**

Envid: 1004528242  
Registry ID: 110001258503  
DFR URL: <http://echo.epa.gov/detailed-facility-report?fid=110001258503>  
Name: EXXON GAS STATION  
Address: 10335 OLD GEORGETOWN ROAD  
City,State,Zip: BETHESDA, MD 20814

**P94** **EXXON #24444**  
**Target** **10335 OLD GEORGETOWN RD**  
**Property** **BETHESDA, MD 20814**

**MD OCPCASES** **S108470591**  
**N/A**

**Site 5 of 7 in cluster P**

**Actual:**  
**374 ft.**

**Focus Map:**  
**8**

**OCPCASES:**

Name: EXXON #24444  
Address: 10335 OLD GEORGETOWN RD  
City,State,Zip: BETHESDA, MD 20814  
Facility ID: 3-0003MO1  
Facility Status/Code: CLOSED/Well/GW Contamination - Motor/Lube Oil  
Date Open: 07/15/1991  
Date Closed: 09/05/2003  
Release: YES  
Cleanup: YES  
Registration Number: 2489

Name: EXXON #24444  
Address: 10335 OLD GEORGETOWN RD  
City,State,Zip: BETHESDA, MD 20814  
Facility ID: 94-1115MO2  
Facility Status/Code: CLOSED/  
Date Open: 10/13/1993  
Date Closed: 01/05/1994  
Release: Not reported  
Cleanup: Not reported  
Registration Number: 2489

Name: EXXON #24444  
Address: 10335 OLD GEORGETOWN RD  
City,State,Zip: BETHESDA, MD 20814  
Facility ID: 94-1115MO2  
Facility Status/Code: CLOSED/  
Date Open: 10/13/1993  
Date Closed: 01/05/1994  
Release: Not reported  
Cleanup: Not reported  
Registration Number: 2489

Map ID  
Direction  
Distance  
Elevation

MAP FINDINGS

Site

Database(s)

EDR ID Number  
EPA ID Number

**P95**  
**Target**  
**Property**

**EXXON**  
**10335 OLD GEORGETOWN ROAD**  
**ETHESDA, MD 20817**

**MD HIST LUST**  
**S103686060**  
**N/A**

**Site 6 of 7 in cluster P**

**Actual:**  
**374 ft.**  
**Focus Map:**  
**8**

Historical LUST:  
Recover Type: Automatic - 24 hour remediation system is on site  
County: MONTGOMERY  
Case Number: 3-0003MO  
**Open/Closed: OPEN**

**P96**  
**Target**  
**Property**

**24444 WILDWOOD MANOR EXXON**  
**10335 OLD GEORGETOWN ROAD**  
**BETHESDA, MD 20814**

**MD UST**  
**MD Financial Assurance**  
**U003734791**  
**N/A**

**Site 7 of 7 in cluster P**

**Actual:**  
**374 ft.**  
**Focus Map:**  
**8**

UST:  
Facility Id: 2489  
Oper Name: Michael Smith  
Form Name: Annette Donnelly  
Form Title: Compliance Coordinator  
Form Date: 08/30/2018  
Owner Id: 15251  
  
Owner:  
Owner Name: Sunoco, LLC  
Owner Address: c/o Crompco, LLC 1815 Gallagher Rd  
Owner City: Plymouth Meeting  
Owner State: PA  
Owner Zip: 19462  
Owner Phone: (610) 276-5988  
Owner Contact: Kathleen McCaney

Tanks:  
Tank ID: 1  
**Tank Status: Currently In Use**  
Tank Capacity: 8000  
Substance Description: Gasohol  
Tank Compartment: False  
Compartment Compartment: A  
Date Installed: 05/01/1980  
Tank Material Desc: Fiberglass Reinforced Plastic  
Pipe Material Desc: Flexible Plastic

Tank ID: 2  
**Tank Status: Currently In Use**  
Tank Capacity: 12000  
Substance Description: Gasohol  
Tank Compartment: False  
Compartment Compartment: A  
Date Installed: 05/01/1980  
Tank Material Desc: Fiberglass Reinforced Plastic  
Pipe Material Desc: Flexible Plastic

Tank ID: 3  
**Tank Status: Currently In Use**  
Tank Capacity: 8000  
Substance Description: Gasohol



Map ID  
Direction  
Distance  
Elevation

MAP FINDINGS

Site

Database(s)

EDR ID Number  
EPA ID Number

**24444 WILDWOOD MANOR EXXON (Continued)**

**U003734791**

Tank Compartment: False  
Compartment Compartment: A  
Date Installed: 05/01/1980  
Tank Material Desc: Fiberglass Reinforced Plastic  
Pipe Material Desc: Flexible Plastic

Tank ID: 4  
**Tank Status: Permanently Out Of Use**  
Tank Capacity: 1000  
Substance Description: Used Oil  
Tank Compartment: False  
Compartment Compartment: A  
Date Installed: 05/01/1980  
Tank Material Desc: Fiberglass Reinforced Plastic  
Pipe Material Desc: Flexible Plastic

Tank ID: 5  
**Tank Status: Permanently Out Of Use**  
Tank Capacity: 1000  
Substance Description: Heating Oil  
Tank Compartment: False  
Compartment Compartment: A  
Date Installed: 05/01/1980  
Tank Material Desc: Fiberglass Reinforced Plastic  
Pipe Material Desc: Flexible Plastic

**MD Financial Assurance 2:**

Name: 24444 WILDWOOD MANOR EXXON  
Address: 10335 OLD GEORGETOWN ROAD  
City,State,Zip: BETHESDA, MD 20814  
Region: 2  
Facility ID: 2489  
Self Insured: False  
Insurance: True  
Risk Retention Group: False  
Guarantee: False  
Surety Bonds: False  
Letter of Credit: False  
State Fund: False  
Other Finance: False  
Finacnce Comments: Policy # UST G24890478-009 Insurer: Illinois Union Ins. Co. Policy  
Period: 6/23/18 - 6/23/19 (dt)  
FR Not Listed: False

97

**Target Property** 5701 CHESHIRE DRIVE  
BETHESDA, MD 20814

**MD LEAD S118848861**  
**N/A**

**MD LEAD:**

**Actual:** 294 ft.  
**Focus Map:** 8  
Name: Not reported  
Address: 5701 CHESHIRE DR  
City,State,Zip: BETHESDA, MD 20814  
Facility ID: 160700695806  
Cert Number: 671078  
Unit ID: SFP  
Inspection Date: 04/28/2016

Map ID  
Direction  
Distance  
Elevation

MAP FINDINGS

Site

Database(s)

EDR ID Number  
EPA ID Number

(Continued)

S118848861

Limit Date: 04/28/2018  
Invalid: Not reported  
Company No: 5503  
Company Name: INTECH Solutions, Inc.  
ReInspection Date: / /  
Option: Limited Lead Free, Must Reinspect Exterior Every Two Years  
Inspection Category: Lead Free  
Pass/Fail: P  
Inspector Number: 4615  
Inspector Name: Lowe Phillip A  
Property Number: 160700695806

Name: Not reported  
Address: 5701 CHESHIRE DRIVE  
City,State,Zip: BETHESDA, MD 20814  
Facility ID: 160700695806  
Cert Number: 822139  
Unit ID: 5701:SFP  
Inspection Date: 07/18/2018  
Limit Date: Not reported  
Invalid: Not reported  
Company No: 5503  
Company Name: Not reported  
ReInspection Date: Not reported  
Option: BETHESDA, MD 20814  
Inspection Category: Lead Free  
Pass/Fail: P  
Inspector Number: 4615  
Inspector Name: Not reported  
Property Number: 160700695806

Q98

Target 10305 FARNHAM DRIVE  
Property BETHESDA, MD 20814

MD LEAD S121710045  
N/A

Site 1 of 2 in cluster Q

Actual:  
331 ft.

Focus Map:  
8

MD LEAD:  
Name: Not reported  
Address: 10305 FARNHAM DRIVE  
City,State,Zip: BETHESDA, MD 20814  
Facility ID: 160700696652  
Cert Number: 798818  
Unit ID: Not reported  
Inspection Date: 01/14/2018  
Limit Date: Not reported  
Invalid: Not reported  
Company No: 11517  
Company Name: Not reported  
ReInspection Date: Not reported  
Option: BETHESDA, MD 20814  
Inspection Category: Full Risk Reduction Standard Dust Inspection  
Pass/Fail: P  
Inspector Number: 14058  
Inspector Name: Not reported  
Property Number: 160700696652

Map ID  
Direction  
Distance  
Elevation

MAP FINDINGS

Site

Database(s)

EDR ID Number  
EPA ID Number

**R99**      **GEORGETOWN SQUARE CLEANERS**  
**Target**    **10400 OLD GEORGETOWN RD**  
**Property**   **BETHESDA, MD 20814**

**EDR Hist Cleaner**    **1019994991**  
                                 **N/A**

**Site 1 of 3 in cluster R**

**Actual:**      EDR Hist Cleaner  
**378 ft.**

| <b>Focus Map:</b> | <b>Year:</b> | <b>Name:</b>               | <b>Type:</b>                    |
|-------------------|--------------|----------------------------|---------------------------------|
| <b>8</b>          | 2002         | GEORGETOWN SQUARE CLEANERS | Drycleaning Plants, Except Rugs |
|                   | 2003         | GEORGETOWN SQUARE CLEANERS | Drycleaning Plants, Except Rugs |
|                   | 2004         | GEORGETOWN SQUARE CLEANERS | Drycleaning Plants, Except Rugs |
|                   | 2005         | GEORGETOWN SQUARE CLEANERS | Drycleaning Plants, Except Rugs |
|                   | 2006         | GEORGETOWN SQUARE CLEANERS | Drycleaning Plants, Except Rugs |
|                   | 2007         | GEORGETOWN SQUARE CLEANERS | Drycleaning Plants, Except Rugs |
|                   | 2008         | GEORGETOWN SQUARE CLEANERS | Drycleaning Plants, Except Rugs |
|                   | 2009         | GEORGETOWN SQUARE CLEANERS | Drycleaning Plants, Except Rugs |

**R100**      **GEORGETOWN SQ CLNRS**  
**Target**    **10400 OLD GEORGETOWN**  
**Property**   **BETHESDA, MD 20834**

**RCRA-SQG**    **1000138475**  
**MD OCPCASES**    **MDD981045685**  
**MD INST CONTROL**  
**MD VCP**  
**MD HIST UST**  
**ICIS**  
**FINDS**  
**ECHO**  
**MD DRYCLEANERS**  
**MD LRP**  
**NJ MANIFEST**

**Site 2 of 3 in cluster R**

**Actual:**  
**378 ft.**

**Focus Map:**  
**8**

**RCRA-SQG:**

Date form received by agency: 1992-03-06 00:00:00.0  
Facility name: GEORGETOWN SQ CLNRS  
Site name: STA-BRITE CLEANING CENTER  
Facility address: 10400 OLD GEORGETOWN  
BETHESDA, MD 20834-0000  
EPA ID: MDD981045685  
Mailing address: 5091 NICHOLSON LANE  
ROCKVILLE, MD 20852-0000  
Contact: WILLIAM DRAIMAN  
Contact address: Not reported  
Not reported  
Contact country: US  
Contact telephone: 301-468-7303  
Contact email: Not reported  
EPA Region: 03  
Classification: Small Small Quantity Generator  
Description: Handler: generates more than 100 and less than 1000 kg of hazardous waste during any calendar month and accumulates less than 6000 kg of hazardous waste at any time; or generates 100 kg or less of hazardous waste during any calendar month, and accumulates more than 1000 kg of hazardous waste at any time

**Handler Activities Summary:**

U.S. importer of hazardous waste: No  
Mixed waste (haz. and radioactive): No  
Recycler of hazardous waste: No  
Transporter of hazardous waste: No  
Treater, storer or disposer of HW: No

Map ID  
Direction  
Distance  
Elevation

MAP FINDINGS

Site

Database(s)

EDR ID Number  
EPA ID Number

**GEORGETOWN SQ CLNRS (Continued)**

**1000138475**

Underground injection activity: No  
On-site burner exemption: No  
Furnace exemption: No  
Used oil fuel burner: No  
Used oil processor: No  
Used oil refiner: No  
Used oil fuel marketer to burner: No  
Used oil Specification marketer: No  
Used oil transfer facility: No  
Used oil transporter: No

**Historical Generators:**

Date form received by agency: 1990-03-31 00:00:00.0  
Site name: STA-BRITE CLEANING CENTER  
Classification: Large Quantity Generator

Date form received by agency: 1985-07-01 00:00:00.0  
Site name: GEORGETOWN SQ CLNRS  
Classification: Small Quantity Generator

**Hazardous Waste Summary:**

. Waste code: F002  
. Waste name: THE FOLLOWING SPENT HALOGENATED SOLVENTS: TETRACHLOROETHYLENE, METHYLENE CHLORIDE, TRICHLOROETHYLENE, 1,1,1-TRICHLOROETHANE, CHLOROBENZENE, 1,1,2-TRICHLORO-1,2,2-TRIFLUOROETHANE, ORTHO-DICHLOROBENZENE, TRICHLOROFLUOROMETHANE, AND 1,1,2, TRICHLOROETHANE; ALL SPENT SOLVENT MIXTURES/BLENDS CONTAINING, BEFORE USE, A TOTAL OF TEN PERCENT OR MORE (BY VOLUME) OF ONE OR MORE OF THE ABOVE HALOGENATED SOLVENTS OR THOSE SOLVENTS LISTED IN F001, F004, AND F005; AND STILL BOTTOMS FROM THE RECOVERY OF THESE SPENT SOLVENTS AND SPENT SOLVENT MIXTURES.

Violation Status: No violations found

**OCPCASES:**

Name: CONRAM'S HABITAT  
Address: 10400 OLD GEORGETOWN RD  
City,State,Zip: BETHESDA, MD 20814  
Facility ID: 94-1809MO  
Facility Status/Code: CLOSED/  
Date Open: 01/04/1994  
Date Closed: 12/29/1994  
Release: Not reported  
Cleanup: Not reported  
Registration Number: 2533

Name: CONRAM'S HABITAT  
Address: 10400 OLD GEORGETOWN RD  
City,State,Zip: BETHESDA, MD 20814  
Facility ID: 94-1809MO  
Facility Status/Code: CLOSED/  
Date Open: 01/04/1994  
Date Closed: 12/29/1994  
Release: Not reported  
Cleanup: Not reported  
Registration Number: 2533

Map ID  
Direction  
Distance  
Elevation

MAP FINDINGS

Site

Database(s)

EDR ID Number  
EPA ID Number

**GEORGETOWN SQ CLNRS (Continued)**

**1000138475**

Name: FLOYD E DAVIS CO/GEORGETOWN SQUARE  
Address: 10400 OLD GEORGETOWN RD  
City,State,Zip: BETHESDA, MD 20814  
Facility ID: 96-1191MO2  
Facility Status/Code: CLOSED/Tank Closure - Commercial Heating Oil  
Date Open: 12/08/1995  
Date Closed: 01/10/1996  
Release: Not reported  
Cleanup: Not reported  
Registration Number: 2533

Name: DSI SPILL  
Address: 10400 OLD GEORGETOWN RD  
City,State,Zip: BETHESDA, MD 20817  
Facility ID: 02-0924MO1  
Facility Status/Code: CLOSED/Dumping  
Date Open: 01/16/2002  
Date Closed: 02/01/2002  
Release: YES  
Cleanup: YES  
Registration Number: Not reported

**INST CONTROL:**

Name: GEORGETOWN SQUARE SHOPPING CENTER  
Address: 10400 OLD GEORGETOWN ROAD  
City,State,Zip: BETHESDA, MD 20814  
Site Alias: Not reported  
App Name: Georgetown Square Limited Partnership  
Type Name: COC  
Low Freq Recreational: False  
Medium Freq Recreational: False  
High Freq Recreation: False  
Other Rest: False  
Other Rest Notes: Not recorded within 30 days as required.  
Shape Length: 0  
Shape Area: 0  
Property Account Id: GP53, N624  
Issue Date: 02/12/2018  
Covenant: True  
Date Covenant Recorded: Not reported  
Residential Land Use Unrestricted: False  
Residential Land Use Restricted: False  
Recreational Land Use Unrestricted: Not reported  
Recreational Land Use Restricted: Not reported  
Commercial Land Use Unrestricted: False  
Commercial Land Use Restricted: True  
Industrial Land Use Unrestricted: False  
Industrial Land Use Restricted: True  
Groundwater(GW) Use Restriction?: True  
GW Encountered During Excavation Rqmnts?: False  
Continued GW Remediation?: False  
Long Term Monitoring For GW?: False  
Excavation Notification Restriction?: True  
Vapor Barrier Required?: False  
Vapor System Required?: False  
Long Term Monitoring Of Indoor Air?: False  
Active Dry Cleaner Restrictions?: False

Map ID  
Direction  
Distance  
Elevation

MAP FINDINGS

Site

Database(s)

EDR ID Number  
EPA ID Number

**GEORGETOWN SQ CLNRS (Continued)**

**1000138475**

Paving Maintenance Required?: False  
Future Construction Testing Required?: False  
Slab Maintenance Required?: False  
Excavated Material Disposal Requirement?: True

**VCP:**

Name: GEORGETOWN SQUARE SHOPPING CENTER  
Address: 10400 OLD GEORGETOWN ROAD  
City,State,Zip: BETHESDA, MD 20814  
Acreage: 10.26  
Applicants Name: Georgetown Square Limited Partnership  
Applicants Address: 1629 K Street NW, Suite 900  
Applicants City: Washington  
Applicants Zip: 20006  
Initial RAP submitted on: Not reported  
RAP accepted on: 01/10/2012  
Sign posted on: 02/04/2011  
Date withdrawn: Not reported  
Application submitted on: 02/04/2011  
Application accepted on: 06/21/2011  
Date issued: 02/12/2018  
Withdrawn: False  
VCP: True  
Public Meeting Date: Not reported  
Site Alias: Not reported  
Type Name: COC

**Historical UST:**

Facility ID: 6008876  
Tank ID: 001  
Age: 21  
Capacity: 10,000  
Tank Status: Removed  
Product: Heating Oil

Facility ID: 6008876  
Tank ID: 002  
Age: 8  
Capacity: Not reported  
Tank Status: Currently in use  
Product: Heating Oil

**ICIS:**

Enforcement Action ID: MD000A0000240310118000004  
FRS ID: 110001250538  
Action Name: GEORGETOWN SQUARE CLEANERS 240310118000004  
Facility Name: GEORGETOWN SQUARE CLEANERS  
Facility Address: 10400 OLD GEORGETOWN ROAD  
BETHESDA, MD 20814  
Enforcement Action Type: Notice of Violation  
Facility County: MONTGOMERY  
Program System Acronym: AIR  
Enforcement Action Forum Desc: Administrative - Informal  
EA Type Code: NOV  
Facility SIC Code: 7216  
Federal Facility ID: Not reported



Map ID  
Direction  
Distance  
Elevation

MAP FINDINGS

Site

Database(s)

EDR ID Number  
EPA ID Number

**GEORGETOWN SQ CLNRS (Continued)**

**1000138475**

Latitude in Decimal Degrees: 39.02562  
Longitude in Decimal Degrees: -77.12593  
Permit Type Desc: Not reported  
Program System Acronym: MD0000002403101180  
Facility NAICS Code: 812320  
Tribal Land Code: Not reported

**FINDS:**

Registry ID: 110001250538

[Click Here:](#)

**Environmental Interest/Information System:**

AFS (Aerometric Information Retrieval System (AIRS) Facility Subsystem) replaces the former Compliance Data System (CDS), the National Emission Data System (NEDS), and the Storage and Retrieval of Aerometric Data (SAROAD). AFS is the national repository for information concerning airborne pollution in the United States. AFS is used to track emissions and compliance data from industrial plants. AFS data are utilized by states to prepare State Implementation Plans to comply with regulatory programs and by EPA as an input for the estimation of total national emissions. AFS is undergoing a major redesign to support facility operating permits required under Title V of the Clean Air Act.

MD-PEMIS (Maryland - Permanent (Air) Emission) database houses data related to Air Emissions. Also known to the EPA as National Emissions Inventory (NEI).

RCRAInfo is a national information system that supports the Resource Conservation and Recovery Act (RCRA) program through the tracking of events and activities related to facilities that generate, transport, and treat, store, or dispose of hazardous waste. RCRAInfo allows RCRA program staff to track the notification, permit, compliance, and corrective action activities required under RCRA.

AIR MINOR

[Click this hyperlink](#) while viewing on your computer to access additional FINDS: detail in the EDR Site Report.

**ECHO:**

Envid: 1000138475  
Registry ID: 110001250538  
DFR URL: <http://echo.epa.gov/detailed-facility-report?fid=110001250538>  
Name: GEORGETOWN SQUARE CLEANERS  
Address: 10400 OLD GEORGETOWN ROAD  
City,State,Zip: BETHESDA, MD 20814

**Drycleaners:**

Name: GALAXY CLEANERS  
Address: 10400 OLD GEORGETOWN ROAD  
City,State,Zip: BETHESDA, MD 20814  
Facility ID: 031-1180  
SIC Code: 7216  
Fstatus Decode: Inactive  
Facility Status: Inactive

Map ID  
Direction  
Distance  
Elevation

MAP FINDINGS

Site

Database(s)

EDR ID Number  
EPA ID Number

**GEORGETOWN SQ CLNRS (Continued)**

**1000138475**

MD LRP:

|                                |   |
|--------------------------------|---|
| Name:                          | GEORGETOWN SQUARE SHOPPING CENTER   |
| Address:                       | 10400 OLD GEORGETOWN ROAD   |
| City,State,Zip:                | BETHESDA, MD 20814  |
| Factsheet URL:                 | <a href="http://mde.maryland.gov/programs/Land/MarylandBrownfieldVCP/Documents/Georgetown%20Square.pdf">http://mde.maryland.gov/programs/Land/MarylandBrownfieldVCP/Documents/Georgetown%20Square.pdf</a> |
| Voluntary Cleanup Program:     | Yes   |
| Brownfield Assesment Complete: | No  |
| NPL:                           | No  |
| Federal Facility:              | No  |
| Alias:                         | Not reported  |
| Groundwater:                   | No  |
| Assessment On-Going:           | No  |
| Remediation On-Going:          | No  |
| Withdrawn:                     | No  |
| GW Chlorinated:                | Yes   |
| GW Petroleum:                  | No  |
| GW Metals:                     | No  |
| GW Pesticides:                 | No  |
| GW PCB:                        | No  |
| GW PAH:                        | No  |
| Soil Chlorinated:              | Yes   |
| Soil Metals:                   | No  |
| Soil Pesticides:               | No  |
| Soil PCB:                      | No  |
| Soil PAH:                      | No  |
| Soil Petroleum:                | No  |
| Sediment Chlorinated:          | No  |
| Sediment Petroleum:            | No  |
| Sediment Metals:               | No  |
| Sediment Pesticides:           | No  |
| Sediment PCB:                  | No  |
| Sediment PAH:                  | No  |
| SW Chlorinated:                | No  |
| SW Petroleum:                  | No  |
| SW Metals:                     | No  |
| SW Pesticides:                 | No  |
| SW PCB:                        | No  |
| SW PAH:                        | No  |
| Site Assessment:               | No  |
| Tax Map Number:                | Not reported  |
| File Available:                | No  |
| BMI Number:                    | MD0822  |
| Archived:                      | No  |
| Table Site ID:                 | 188   |
| Parcel Number:                 | Not reported  |
| Block:                         | Not reported  |
| Lot Number:                    | Not reported  |
| Tax ID:                        | Not reported  |
| Det Issued:                    | Yes   |
| Enfor congo:                   | No  |
| CHS Oversight:                 | No  |
| EPAID:                         | Not reported  |
| Regulatory:                    | Not reported  |
| FY Open:                       | 2011  |
| FY_Closed:                     | 2018  |

Map ID  
Direction  
Distance  
Elevation

MAP FINDINGS

Site

Database(s)

EDR ID Number  
EPA ID Number

**GEORGETOWN SQ CLNRS (Continued)**

**1000138475**

**NJ MANIFEST:**

EPA Id: MDD981045685  
Mail Address: 5091 NICHOLSON LN  
Mail City/State/Zip: ROCKVILLE, MD 20852  
Facility Phone: Not reported  
Emergency Phone: Not reported  
Contact: DAVID DRAIMAN  
Comments: Not reported  
SIC Code: Not reported  
County: MD031  
Municipal: Not reported  
Previous EPA Id: Not reported  
Gen Flag: Not reported  
Trans Flag: Not reported  
TSDF Flag: Not reported  
Name Change: Not reported  
Date Change: Not reported

**Manifest:**

Manifest Number: 000190969VES  
EPA ID: MDD981045685  
Date Shipped: 01/26/2009  
TSDF EPA ID: NJD002454544  
Transporter EPA ID: NJD080631369  
Transporter 2 EPA ID: Not reported  
Transporter 3 EPA ID: Not reported  
Transporter 4 EPA ID: Not reported  
Transporter 5 EPA ID: Not reported  
Transporter 6 EPA ID: Not reported  
Transporter 7 EPA ID: Not reported  
Transporter 8 EPA ID: Not reported  
Transporter 9 EPA ID: Not reported  
Transporter 10 EPA ID: Not reported  
Date Trans1 Transported Waste: 01/26/2009  
Date Trans2 Transported Waste: Not reported  
Date Trans3 Transported Waste: Not reported  
Date Trans4 Transported Waste: Not reported  
Date Trans5 Transported Waste: Not reported  
Date Trans6 Transported Waste: Not reported  
Date Trans7 Transported Waste: Not reported  
Date Trans8 Transported Waste: Not reported  
Date Trans9 Transported Waste: Not reported  
Date Trans10 Transported Waste: Not reported  
Date TSDF Received Waste: 02/05/2009  
TSDF EPA Facility Name: Not reported  
QTY Units: Not reported  
Transporter SEQ ID: Not reported  
Transporter-1 Date: Not reported  
Waste SEQ ID: Not reported  
Waste Type Code 2: Not reported  
Waste Type Code 3: Not reported  
Waste Type Code 4: Not reported  
Waste Type Code 5: Not reported  
Waste Type Code 6: Not reported  
Date Accepted: Not reported  
Manifest Discrepancy Type: Not reported  
Data Entry Number: Not reported

Map ID  
Direction  
Distance  
Elevation

MAP FINDINGS

Site

Database(s)

EDR ID Number  
EPA ID Number

**GEORGETOWN SQ CLNRS (Continued)**

**1000138475**

Was Load Rejected: ROCKVILLE, MD 20852  
Reason Load Was Rejected: Not reported

Waste:

Manifest Year: Not reported  
Waste Code: F002  
Hand Code: H061  
Quantity: 480 P

Manifest Number: 000272138VES  
EPA ID: MDD981045685  
Date Shipped: 03/30/2009  
TSDf EPA ID: NJD002454544  
Transporter EPA ID: NJD080631369  
Transporter 2 EPA ID: Not reported  
Transporter 3 EPA ID: Not reported  
Transporter 4 EPA ID: Not reported  
Transporter 5 EPA ID: Not reported  
Transporter 6 EPA ID: Not reported  
Transporter 7 EPA ID: Not reported  
Transporter 8 EPA ID: Not reported  
Transporter 9 EPA ID: Not reported  
Transporter 10 EPA ID: Not reported  
Date Trans1 Transported Waste: 03/30/2009  
Date Trans2 Transported Waste: Not reported  
Date Trans3 Transported Waste: Not reported  
Date Trans4 Transported Waste: Not reported  
Date Trans5 Transported Waste: Not reported  
Date Trans6 Transported Waste: Not reported  
Date Trans7 Transported Waste: Not reported  
Date Trans8 Transported Waste: Not reported  
Date Trans9 Transported Waste: Not reported  
Date Trans10 Transported Waste: Not reported  
Date TSDf Received Waste: 04/09/2009  
TSDf EPA Facility Name: Not reported  
QTY Units: Not reported  
Transporter SEQ ID: Not reported  
Transporter-1 Date: Not reported  
Waste SEQ ID: Not reported  
Waste Type Code 2: Not reported  
Waste Type Code 3: Not reported  
Waste Type Code 4: Not reported  
Waste Type Code 5: Not reported  
Waste Type Code 6: Not reported  
Date Accepted: Not reported  
Manifest Discrepancy Type: Not reported  
Data Entry Number: Not reported  
Was Load Rejected: ROCKVILLE, MD 20852  
Reason Load Was Rejected: Not reported

Waste:

Manifest Year: Not reported  
Waste Code: F002  
Hand Code: H061  
Quantity: 120 P

Map ID  
Direction  
Distance  
Elevation

MAP FINDINGS

Site

Database(s)

EDR ID Number  
EPA ID Number

**GEORGETOWN SQ CLNRS (Continued)**

**1000138475**

Manifest Number: 000272276VES  
EPA ID: MDD981045685  
Date Shipped: 03/10/2009  
TSDf EPA ID: NJD002454544  
Transporter EPA ID: NJD080631369  
Transporter 2 EPA ID: Not reported  
Transporter 3 EPA ID: Not reported  
Transporter 4 EPA ID: Not reported  
Transporter 5 EPA ID: Not reported  
Transporter 6 EPA ID: Not reported  
Transporter 7 EPA ID: Not reported  
Transporter 8 EPA ID: Not reported  
Transporter 9 EPA ID: Not reported  
Transporter 10 EPA ID: Not reported  
Date Trans1 Transported Waste: 03/10/2009  
Date Trans2 Transported Waste: Not reported  
Date Trans3 Transported Waste: Not reported  
Date Trans4 Transported Waste: Not reported  
Date Trans5 Transported Waste: Not reported  
Date Trans6 Transported Waste: Not reported  
Date Trans7 Transported Waste: Not reported  
Date Trans8 Transported Waste: Not reported  
Date Trans9 Transported Waste: Not reported  
Date Trans10 Transported Waste: Not reported  
Date TSDf Received Waste: 03/19/2009  
TSDf EPA Facility Name: Not reported  
QTY Units: Not reported  
Transporter SEQ ID: Not reported  
Transporter-1 Date: Not reported  
Waste SEQ ID: Not reported  
Waste Type Code 2: Not reported  
Waste Type Code 3: Not reported  
Waste Type Code 4: Not reported  
Waste Type Code 5: Not reported  
Waste Type Code 6: Not reported  
Date Accepted: Not reported  
Manifest Discrepancy Type: Not reported  
Data Entry Number: Not reported  
Was Load Rejected: ROCKVILLE, MD 20852  
Reason Load Was Rejected: Not reported

**Waste:**

Manifest Year: Not reported  
Waste Code: F002  
Hand Code: H061  
Quantity: 360 P

Manifest Number: 000225428VES  
EPA ID: MDD981045685  
Date Shipped: 07/16/2008  
TSDf EPA ID: NJD002454544  
Transporter EPA ID: NJD080631369  
Transporter 2 EPA ID: Not reported  
Transporter 3 EPA ID: Not reported  
Transporter 4 EPA ID: Not reported  
Transporter 5 EPA ID: Not reported  
Transporter 6 EPA ID: Not reported

Map ID  
Direction  
Distance  
Elevation

MAP FINDINGS

Site

Database(s)

EDR ID Number  
EPA ID Number

**GEORGETOWN SQ CLNRS (Continued)**

**1000138475**

Transporter 7 EPA ID: Not reported  
Transporter 8 EPA ID: Not reported  
Transporter 9 EPA ID: Not reported  
Transporter 10 EPA ID: Not reported  
Date Trans1 Transported Waste: 07/16/2008  
Date Trans2 Transported Waste: Not reported  
Date Trans3 Transported Waste: Not reported  
Date Trans4 Transported Waste: Not reported  
Date Trans5 Transported Waste: Not reported  
Date Trans6 Transported Waste: Not reported  
Date Trans7 Transported Waste: Not reported  
Date Trans8 Transported Waste: Not reported  
Date Trans9 Transported Waste: Not reported  
Date Trans10 Transported Waste: Not reported  
Date TSDF Received Waste: 07/28/2008  
TSDF EPA Facility Name: Not reported  
QTY Units: Not reported  
Transporter SEQ ID: Not reported  
Transporter-1 Date: Not reported  
Waste SEQ ID: Not reported  
Waste Type Code 2: Not reported  
Waste Type Code 3: Not reported  
Waste Type Code 4: Not reported  
Waste Type Code 5: Not reported  
Waste Type Code 6: Not reported  
Date Accepted: Not reported  
Manifest Discrepancy Type: Not reported  
Data Entry Number: Not reported  
Was Load Rejected: ROCKVILLE, MD 20852  
Reason Load Was Rejected: Not reported

**Waste:**

Manifest Year: Not reported  
Waste Code: F002  
Hand Code: H061  
Quantity: 480 P

Manifest Number: 000226382VES  
EPA ID: MDD981045685  
Date Shipped: 04/07/2008  
TSDF EPA ID: NJD002454544  
Transporter EPA ID: NJD080631369  
Transporter 2 EPA ID: Not reported  
Transporter 3 EPA ID: Not reported  
Transporter 4 EPA ID: Not reported  
Transporter 5 EPA ID: Not reported  
Transporter 6 EPA ID: Not reported  
Transporter 7 EPA ID: Not reported  
Transporter 8 EPA ID: Not reported  
Transporter 9 EPA ID: Not reported  
Transporter 10 EPA ID: Not reported  
Date Trans1 Transported Waste: 04/07/2008  
Date Trans2 Transported Waste: Not reported  
Date Trans3 Transported Waste: Not reported  
Date Trans4 Transported Waste: Not reported  
Date Trans5 Transported Waste: Not reported  
Date Trans6 Transported Waste: Not reported



Map ID  
Direction  
Distance  
Elevation

MAP FINDINGS

Site

Database(s)

EDR ID Number  
EPA ID Number

**GEORGETOWN SQ CLNRS (Continued)**

**1000138475**

Date Trans7 Transported Waste: Not reported  
Date Trans8 Transported Waste: Not reported  
Date Trans9 Transported Waste: Not reported  
Date Trans10 Transported Waste: Not reported  
Date TSDf Received Waste: 04/17/2008  
TSDf EPA Facility Name: Not reported  
QTY Units: Not reported  
Transporter SEQ ID: Not reported  
Transporter-1 Date: Not reported  
Waste SEQ ID: Not reported  
Waste Type Code 2: Not reported  
Waste Type Code 3: Not reported  
Waste Type Code 4: Not reported  
Waste Type Code 5: Not reported  
Waste Type Code 6: Not reported  
Date Accepted: Not reported  
Manifest Discrepancy Type: Not reported  
Data Entry Number: Not reported  
Was Load Rejected: ROCKVILLE, MD 20852  
Reason Load Was Rejected: Not reported

**Waste:**

Manifest Year: Not reported  
Waste Code: F002  
Hand Code: H061  
Quantity: 360 P

Manifest Number: 000173345VES  
EPA ID: MDD981045685  
Date Shipped: 10/23/2008  
TSDf EPA ID: NJD002454544  
Transporter EPA ID: NJD080631369  
Transporter 2 EPA ID: Not reported  
Transporter 3 EPA ID: Not reported  
Transporter 4 EPA ID: Not reported  
Transporter 5 EPA ID: Not reported  
Transporter 6 EPA ID: Not reported  
Transporter 7 EPA ID: Not reported  
Transporter 8 EPA ID: Not reported  
Transporter 9 EPA ID: Not reported  
Transporter 10 EPA ID: Not reported  
Date Trans1 Transported Waste: 10/23/2008  
Date Trans2 Transported Waste: Not reported  
Date Trans3 Transported Waste: Not reported  
Date Trans4 Transported Waste: Not reported  
Date Trans5 Transported Waste: Not reported  
Date Trans6 Transported Waste: Not reported  
Date Trans7 Transported Waste: Not reported  
Date Trans8 Transported Waste: Not reported  
Date Trans9 Transported Waste: Not reported  
Date Trans10 Transported Waste: Not reported  
Date TSDf Received Waste: 10/27/2008  
TSDf EPA Facility Name: Not reported  
QTY Units: Not reported  
Transporter SEQ ID: Not reported  
Transporter-1 Date: Not reported  
Waste SEQ ID: Not reported

Map ID  
Direction  
Distance  
Elevation

MAP FINDINGS

Site

Database(s)

EDR ID Number  
EPA ID Number

**GEORGETOWN SQ CLNRS (Continued)**

**1000138475**

Waste Type Code 2: Not reported  
Waste Type Code 3: Not reported  
Waste Type Code 4: Not reported  
Waste Type Code 5: Not reported  
Waste Type Code 6: Not reported  
Date Accepted: Not reported  
Manifest Discrepancy Type: Not reported  
Data Entry Number: Not reported  
Was Load Rejected: ROCKVILLE, MD 20852  
Reason Load Was Rejected: Not reported

**Waste:**

Manifest Year: Not reported  
Waste Code: F002  
Hand Code: H061  
Quantity: 540 P

Manifest Year: Not reported  
Waste Code: F002  
Hand Code: H061  
Quantity: 160 P

**R101** **GEORGETOWN SQUARE**  
**Target** **10400 OLD GEORGETOWN ROAD**  
**Property** **BETHESDA, MD 20817**

**MD UST** **U003734829**  
**MD Financial Assurance** **N/A**

**Site 3 of 3 in cluster R**

**Actual:**  
**378 ft.**

**Focus Map:**  
**8**

**UST:**  
Facility Id: 2533  
Oper Name: Rosalie Popescu  
Form Name: Rosalie Popescu  
Form Title: Accounting Assistant  
Form Date: 08/28/1997  
Owner Id: 1624

**Owner:**  
Owner Name: Floyd E. Davis Company  
Owner Address: 1629 K Street, N.W. Suite 900  
Owner City: Washington  
Owner State: DC  
Owner Zip: 20006  
Owner Phone: (202) 296-5900  
Owner Contact: Rosalie Popescu

**Tanks:**

Tank ID: 1  
**Tank Status:** **Permanently Out of Use**  
Tank Capacity: 10000  
Substance Description: Heating Oil  
Tank Compartment: False  
Compartment Compartment: A  
Date Installed: 01/01/1981  
Tank Material Desc: Asphalt Coated or Bare Steel  
Pipe Material Desc: Bare or Galvanized Steel

Map ID  
Direction  
Distance  
Elevation

MAP FINDINGS

Site

Database(s)

EDR ID Number  
EPA ID Number

**GEORGETOWN SQUARE (Continued)**

**U003734829**

MD Financial Assurance 2:

Name: GEORGETOWN SQUARE  
Address: 10400 OLD GEORGETOWN ROAD  
City,State,Zip: BETHESDA, MD 20817  
Region: 2  
Facility ID: 2533  
Self Insured: False  
Insurance: False  
Risk Retention Group: False  
Guarantee: False  
Surety Bonds: False  
Letter of Credit: False  
State Fund: False  
Other Finance: False  
Finacnce Comments: Not reported  
FR Not Listed: False

**S102**      **MARRIOTT INTL**  
**Target**    **10400 FERNWOOD RD**  
**Property**   **BETHESDA, MD 20817**

**RCRA-SQG**    **1001214377**  
**MD HIST UST**   **MDR000015578**

**Site 1 of 5 in cluster S**

**Actual:**  
**318 ft.**

RCRA-SQG:

**Focus Map:**  
**8**

Date form received by agency: 1997-10-23 00:00:00.0  
Facility name: MARRIOTT INTL  
Facility address: 10400 FERNWOOD RD  
BETHESDA, MD 20817  
EPA ID: MDR000015578  
Contact: CHARLES SLYE  
Contact address: 10400 FERNWOOD RD  
BETHESDA, MD 20817  
Contact country: US  
Contact telephone: 301-380-1387  
Contact email: Not reported  
EPA Region: 03  
Classification: Small Small Quantity Generator  
Description: Handler: generates more than 100 and less than 1000 kg of hazardous waste during any calendar month and accumulates less than 6000 kg of hazardous waste at any time; or generates 100 kg or less of hazardous waste during any calendar month, and accumulates more than 1000 kg of hazardous waste at any time

Owner/Operator Summary:

Owner/operator name: MARRIOTT INTL  
Owner/operator address: 10400 FERNWOOD RD  
BETHESDA, MD 20817  
Owner/operator country: US  
Owner/operator telephone: 301-380-1387  
Owner/operator email: Not reported  
Owner/operator fax: Not reported  
Owner/operator extension: Not reported  
Legal status: Private  
Owner/Operator Type: Owner  
Owner/Op start date: Not reported  
Owner/Op end date: Not reported

Map ID  
Direction  
Distance  
Elevation

MAP FINDINGS

Site

Database(s)

EDR ID Number  
EPA ID Number

**MARRIOTT INTL (Continued)**

**1001214377**

Handler Activities Summary:

U.S. importer of hazardous waste: No  
Mixed waste (haz. and radioactive): No  
Recycler of hazardous waste: No  
Transporter of hazardous waste: No  
Treater, storer or disposer of HW: No  
Underground injection activity: No  
On-site burner exemption: No  
Furnace exemption: No  
Used oil fuel burner: No  
Used oil processor: No  
User oil refiner: No  
Used oil fuel marketer to burner: No  
Used oil Specification marketer: No  
Used oil transfer facility: No  
Used oil transporter: No

Hazardous Waste Summary:

. Waste code: D001  
. Waste name: IGNITABLE WASTE  
  
. Waste code: D006  
. Waste name: CADMIUM  
  
. Waste code: D008  
. Waste name: LEAD  
  
. Waste code: D018  
. Waste name: BENZENE  
  
. Waste code: D027  
. Waste name: 1,4-DICHLOROBENZENE  
  
. Waste code: D039  
. Waste name: TETRACHLOROETHYLENE  
  
. Waste code: D040  
. Waste name: TRICHLORETHYLENE

Violation Status: No violations found

Historical UST:

Facility ID: 6008990  
Tank ID: 001  
Age: 18  
Capacity: 25,000  
Tank Status: Removed  
Product: Diesel

Facility ID: 6008990  
Tank ID: 002  
Age: 18  
Capacity: 25,000  
Tank Status: Removed  
Product: Diesel

Map ID  
Direction  
Distance  
Elevation

MAP FINDINGS

Site

Database(s)

EDR ID Number  
EPA ID Number

**MARRIOTT INTL (Continued)**

**1001214377**

Facility ID: 6008990  
Tank ID: 003  
Age: 15  
Capacity: 8,000  
Tank Status: Currently in use  
Product: Gasoline

Facility ID: 6008990  
Tank ID: 004  
Age: 15  
Capacity: 12,000  
Tank Status: Currently in use  
Product: Gasoline

Facility ID: 6008990  
Tank ID: 005  
Age: 4  
Capacity: 25,000  
Tank Status: Currently in use  
Product: Diesel

**S103** **MARRIOTT CORP**  
**Target** **10400 FERNWOOD RD**  
**Property** **BETHESDA, MD 20817**

**MD OCPCASES** **S106609864**  
**N/A**

**Site 2 of 5 in cluster S**

**Actual:** OCPCASES:  
**318 ft.** Name: MARRIOTT CORP  
**Focus Map:** Address: 10400 FERNWOOD RD  
**8** City,State,Zip: BETHESDA, MD 20817  
Facility ID: 92-1240MO1  
Facility Status/Code: CLOSED/  
Date Open: 11/18/1991  
Date Closed: 02/12/1993  
Release: Not reported  
Cleanup: Not reported  
Registration Number: 15764

**S104** **MARRIOTT HEADQUARTERS**  
**Target** **10400 FERNWOOD RD**  
**Property** **BETHESDA, MD 20817**

**MD OCPCASES** **S104611401**  
**MD NPDES** **N/A**

**Site 3 of 5 in cluster S**

**Actual:** OCPCASES:  
**318 ft.** Name: MARRIOTT CORP HDQTRS  
**Focus Map:** Address: 10400 FERNWOOD DR  
**8** City,State,Zip: BETHESDA, MD 20817  
Facility ID: 93-1687MO  
Facility Status/Code: CLOSED/  
Date Open: 03/01/1993  
Date Closed: 06/24/1993  
Release: Not reported  
Cleanup: Not reported  
Registration Number: 15764

Map ID  
Direction  
Distance  
Elevation

MAP FINDINGS

Site

Database(s)

EDR ID Number  
EPA ID Number

**MARRIOTT HEADQUARTERS (Continued)**

**S104611401**

Name: MARRIOTT HEADQUARTERS  
Address: 10400 FERNWOOD RD  
City,State,Zip: BETHESDA, MD 20817  
Facility ID: 95-0251MO2  
Facility Status/Code: CLOSED/Tank Test Failure - Motor/Lube Oil  
Date Open: 07/29/1994  
Date Closed: 09/01/1994  
Release: Not reported  
Cleanup: Not reported  
Registration Number: 15764

Name: MARRIOTT CORP HEADQUARTERS  
Address: 10400 FERNWOOD RD  
City,State,Zip: BETHESDA, MD 20817  
Facility ID: 04-0875MO1  
Facility Status/Code: CLOSED/Tank Closure - Motor/Lube Oil  
Date Open: 11/05/2003  
Date Closed: 06/29/2011  
Release: YES  
Cleanup: YES  
Registration Number: 15764

**NPDES:**

Name: MARRIOTT INTL  
Address: 10400 FERNWOOD RD  
City,State,Zip: BETHESDA, MD 20817  
Facility Status: Not reported  
Bay Trib Number: Not reported  
Watershed: Not reported  
Permit Type: Not reported  
Description: Not reported  
Sic Number: Not reported  
Permit Number: Not reported  
Npdes Number: Not reported  
App Description: Not reported  
Latitude/Longitude: Not reported  
Last Issued: Not reported  
Expiration Date: Not reported  
Owner Name: Not reported  
Owner Address: Not reported  
Owner Address 2: Not reported  
Owner City: Not reported  
Owner State: Not reported  
Owner Zip: Not reported  
Received: Received\_July2014  
Comments: Issued 031-1384-9-1100 Simple PTC for (1) Emer. Gen. rated @ 1456Hp

AI ID: Not reported  
Address 2: Not reported  
SIC Description: Not reported  
SIC Code2: Not reported  
SIC Description 2: Not reported  
SIC Code 3: Not reported  
SIC Description 3: Not reported  
Status Date: Not reported  
State Number: Not reported  
Approval Issued Date: Not reported



Map ID  
Direction  
Distance  
Elevation

MAP FINDINGS

Site

Database(s)

EDR ID Number  
EPA ID Number

**MARRIOTT HEADQUARTERS (Continued)**

**S104611401**

Effective End Date: Not reported  
Name: MARRIOTT INTL  
Address: 10400 FERNWOOD RD  
City,State,Zip: BETHESDA, MD 20817  
Facility Status: Not reported  
Bay Trib Number: Not reported  
Watershed: Not reported  
Permit Type: Not reported  
Description: Not reported  
Sic Number: Not reported  
Permit Number: Not reported  
Npdes Number: Not reported  
App Description: Not reported  
Latitude/Longitude: Not reported  
Last Issued: Not reported  
Expiration Date: Not reported  
Owner Name: Not reported  
Owner Address: Not reported  
Owner Address 2: Not reported  
Owner City: Not reported  
Owner State: Not reported  
Owner Zip: Not reported  
Received: Received\_May2014  
Comments: Application received for Simple PTC for (1) Emergency Generator rated @ 1456HP

AI ID: Not reported  
Address 2: Not reported  
SIC Description: Not reported  
SIC Code2: Not reported  
SIC Description 2: Not reported  
SIC Code 3: Not reported  
SIC Description 3: Not reported  
Status Date: Not reported  
State Number: Not reported  
Approval Issued Date: Not reported  
Effective End Date: Not reported

**S105**      **MARRIOTT CORPORATION**  
**Target**    **10400 FERNWOOD ROAD**  
**Property**   **BETHESDA, MD 20817**

**US AIRS**    **1016083984**  
**FINDS**      **N/A**  
**ECHO**

**Site 4 of 5 in cluster S**

**Actual:**      US AIRS MINOR:  
**318 ft.**      Envid:                      1016083984  
**Focus Map:**    Region Code:                03  
**8**                Programmatic ID:          AIR MD0000002403101384  
                    Facility Registry ID:        110001852674  
                    D and B Number:          Not reported  
                    Primary SIC Code:         6512  
                    NAICS Code:                531120  
                    Default Air Classification Code: MIN  
                    Facility Type of Ownership Code: POF  
                    Air CMS Category Code:    Not reported  
                    HPV Status:                Not reported

FINDS:

Map ID  
Direction  
Distance  
Elevation

MAP FINDINGS

Site

Database(s)

EDR ID Number  
EPA ID Number

**MARRIOTT CORPORATION (Continued)**

**1016083984**

Registry ID: 110001852674

Click Here:

**Environmental Interest/Information System:**

AFS (Aerometric Information Retrieval System (AIRS) Facility Subsystem) replaces the former Compliance Data System (CDS), the National Emission Data System (NEDS), and the Storage and Retrieval of Aerometric Data (SAROAD). AFS is the national repository for information concerning airborne pollution in the United States. AFS is used to track emissions and compliance data from industrial plants. AFS data are utilized by states to prepare State Implementation Plans to comply with regulatory programs and by EPA as an input for the estimation of total national emissions. AFS is undergoing a major redesign to support facility operating permits required under Title V of the Clean Air Act.

MD-RCRA (Maryland - Resource Conservation And Recovery Act Information System) houses state information relating to the Resource Conservation and Recovery Act (RCRA).

RCRAInfo is a national information system that supports the Resource Conservation and Recovery Act (RCRA) program through the tracking of events and activities related to facilities that generate, transport, and treat, store, or dispose of hazardous waste. RCRAInfo allows RCRA program staff to track the notification, permit, compliance, and corrective action activities required under RCRA.

MD-PEMIS (Maryland - Permanent (Air) Emission) database houses data related to Air Emissions. Also known to the EPA as National Emissions Inventory (NEI).

STATE MASTER  
AIR MINOR

[Click this hyperlink](#) while viewing on your computer to access additional FINDS: detail in the EDR Site Report.

**ECHO:**

Envid: 1016083984  
Registry ID: 110001852674  
DFR URL: <http://echo.epa.gov/detailed-facility-report?fid=110001852674>  
Name: MARRIOTT CORPORATION  
Address: 10400 FERNWOOD ROAD  
City,State,Zip: BETHESDA, MD 20817

**S106** **MARRIOTT INTERNATIONAL HEADQUARTERS**  
**Target** **10400 FERNWOOD ROAD**  
**Property** **BETHESDA, MD 20817**

**MD UST** **U003986391**  
**MD Financial Assurance** **N/A**

**Site 5 of 5 in cluster S**

**Actual:**  
**318 ft.**

**Focus Map:**  
**8**

UST:  
Facility Id: 15764  
Oper Name: Charles Hill  
Form Name: Charles Hill  
Form Title: Project Supervisor  
Form Date: 04/30/2019  
Owner Id: 10217

Owner:  
Owner Name: Marriott International Inc.  
Owner Address: 10400 Fernwood Rd. Dept. 52/945.15

Map ID  
Direction  
Distance  
Elevation

MAP FINDINGS

Site

Database(s)

EDR ID Number  
EPA ID Number

**MARRIOTT INTERNATIONAL HEADQUARTERS (Continued)**

**U003986391**

Owner City: Bethesda  
Owner State: MD  
Owner Zip: 20817  
Owner Phone: (301) 380-1250  
Owner Contact: Terry Halley, Chief Engineer

**Tanks:**

Tank ID: 1  
**Tank Status:** **Currently In Use**  
Tank Capacity: 25000  
Substance Description: Diesel  
Tank Compartment: False  
Compartment Compartment: A  
Date Installed: 04/01/1992  
Tank Material Desc: Fiberglass Reinforced Plastic  
Pipe Material Desc: Flexible Plastic

Tank ID: 2  
**Tank Status:** **Permanently Out Of Use**  
Tank Capacity: 8000  
Substance Description: Gasohol  
Tank Compartment: False  
Compartment Compartment: A  
Date Installed: Not reported  
Tank Material Desc: Cathodically Protected Steel (CP Steel - Impressed Current)  
Pipe Material Desc: Bare or Galvanized Steel

Tank ID: 3  
**Tank Status:** **Permanently Out Of Use**  
Tank Capacity: 12000  
Substance Description: Gasohol  
Tank Compartment: False  
Compartment Compartment: A  
Date Installed: Not reported  
Tank Material Desc: Cathodically Protected Steel (CP Steel - Impressed Current)  
Pipe Material Desc: Bare or Galvanized Steel

Tank ID: 4  
**Tank Status:** **Permanently Out Of Use**  
Tank Capacity: 25000  
Substance Description: Heating Oil  
Tank Compartment: False  
Compartment Compartment: A  
Date Installed: Not reported  
Tank Material Desc: Asphalt Coated or Bare Steel  
Pipe Material Desc: Bare or Galvanized Steel

Tank ID: 5  
**Tank Status:** **Permanently Out Of Use**  
Tank Capacity: 25000  
Substance Description: Heating Oil  
Tank Compartment: False  
Compartment Compartment: A  
Date Installed: 01/01/1972  
Tank Material Desc: Asphalt Coated or Bare Steel  
Pipe Material Desc: Bare or Galvanized Steel

Map ID  
Direction  
Distance  
Elevation

MAP FINDINGS

Site

Database(s)

EDR ID Number  
EPA ID Number

**MARRIOTT INTERNATIONAL HEADQUARTERS (Continued)**

**U003986391**

MD Financial Assurance 2:

Name: MARRIOTT INTERNATIONAL HEADQUARTERS  
Address: 10400 FERNWOOD ROAD  
City,State,Zip: BETHESDA, MD 20817  
Region: 2  
Facility ID: 15764  
Self Insured: False  
Insurance: True  
Risk Retention Group: False  
Guarantee: False  
Surety Bonds: False  
Letter of Credit: False  
State Fund: False  
Other Finance: False  
Finacnce Comments: Policy # CST1520943-18 Insurer: Nautilus Ins. Co. Policy Period:  
8/15/18 - 8/15/19 (dt)  
FR Not Listed: False

**T107 THE WESTMORELAND BUILDING**  
**Target 6430 ROCKLEDGE DRIVE**  
**Property BETHESDA, MD 20817**

**FINDS 1007827204**  
**ECHO N/A**

**Site 1 of 3 in cluster T**

**Actual:** FINDS:  
**354 ft.** Registry ID: 110019899877  
**Focus Map:**  
**8** Click Here:

Environmental Interest/Information System:

MD-EPSC (Maryland - Environmental Permit Service Center) promotes multi-media pollution prevention and provides permit assistance to business and industries. An online permit guide is available and lists all permits, licenses and approvals that are issued by MDE. US National Pollutant Discharge Elimination System (NPDES) module of the Compliance Information System (ICIS) tracks surface water permits issued under the Clean Water Act. Under NPDES, all facilities that discharge pollutants from any point source into waters of the United States are required to obtain a permit. The permit will likely contain limits on what can be discharged, impose monitoring and reporting requirements, and include other provisions to ensure that the discharge does not adversely affect water quality.

[Click this hyperlink](#) while viewing on your computer to access additional FINDS: detail in the EDR Site Report.

ECHO:  
Envid: 1007827204  
Registry ID: 110019899877  
DFR URL: <http://echo.epa.gov/detailed-facility-report?fid=110019899877>  
Name: THE WESTMORELAND BUILDING  
Address: 6430 ROCKLEDGE DRIVE  
City,State,Zip: BETHESDA, MD 20817

Map ID  
Direction  
Distance  
Elevation

MAP FINDINGS

Site

Database(s)

EDR ID Number  
EPA ID Number

**T108**  
**Target**  
**Property**

**WESTMORELAND BLDG**  
**6430 ROCKLEDGE DR**  
**BETHESDA, MD 20817**

**MD OCPCASES**  
**MD HIST UST**

**S104638797**  
**N/A**

**Site 2 of 3 in cluster T**

**Actual:**  
**354 ft.**

**Focus Map:**  
**8**

OCPCASES:  
Name: WESTMORELAND BLDG  
Address: 6430 ROCKLEDGE DR  
City,State,Zip: BETHESDA, MD 20817  
Facility ID: 98-1250MO1  
Facility Status/Code: CLOSED/Tank Closure - Motor/Lube Oil  
Date Open: 12/16/1997  
Date Closed: 03/12/1998  
Release: YES  
Cleanup: YES  
Registration Number: 14899

Historical UST:

Facility ID: 6008892  
Tank ID: 001  
Age: 17  
Capacity: 275  
Tank Status: Currently in use  
Product: Diesel

**T109**  
**Target**  
**Property**

**FORMER WESTMORLAND BLDG.**  
**6430 ROCKLEDGE DRIVE**  
**BETHESDA, MD 20817**

**MD UST**  
**MD Financial Assurance**

**U003907782**  
**N/A**

**Site 3 of 3 in cluster T**

**Actual:**  
**354 ft.**

**Focus Map:**  
**8**

UST:  
Facility Id: 14899  
Oper Name: Susan Desloge  
Form Name: Susan Desloge  
Form Title: Property Manager  
Form Date: 03/21/2003  
Owner Id: 9495  
  
Owner:  
Owner Name: Elizabethean Court Assoc. II C/O Charles E. Smith  
Owner Address: 6500 Rock Spring Drive Suite 204  
Owner City: Bethesda  
Owner State: MD  
Owner Zip: 20817  
Owner Phone: (301) 571-8143  
Owner Contact: Susan T. Desloge

Tanks:

Tank ID: 1  
**Tank Status: Permanently Out of Use**  
Tank Capacity: 300  
Substance Description: Diesel  
Tank Compartment: False  
Compartment Compartment: A  
Date Installed: 06/01/1970  
Tank Material Desc: Asphalt Coated or Bare Steel  
Pipe Material Desc: Bare or Galvanized Steel

Map ID  
Direction  
Distance  
Elevation

MAP FINDINGS

Site

Database(s)

EDR ID Number  
EPA ID Number

**FORMER WESTMORLAND BLDG. (Continued)**

**U003907782**

MD Financial Assurance 2:

Name: FORMER WESTMORLAND BLDG.  
Address: 6430 ROCKLEDGE DRIVE  
City,State,Zip: BETHESDA, MD 20817  
Region: 2  
Facility ID: 14899  
Self Insured: False  
Insurance: False  
Risk Retention Group: False  
Guarantee: False  
Surety Bonds: False  
Letter of Credit: False  
State Fund: False  
Other Finance: False  
Finacnce Comments: Not reported  
FR Not Listed: False

**U110**

**Target** 6560 ROCK SPRING DR  
**Property** BETHESDA, MD

**HMIRS** 2002078863  
N/A

**Site 1 of 4 in cluster U**

**Actual:**  
**330 ft.**

[Click this hyperlink](#) while viewing on your computer to access  
additional HMIRS detail in the EDR Site Report.

**Focus Map:**  
**8**

**U111** **LOCKHEED MARTIN CORP**  
**Target** 6560 ROCK SPRING DR  
**Property** BETHESDA, MD 20817

**ICIS** 1007134026  
**FINDS** N/A  
**ECHO**

**Site 2 of 4 in cluster U**

**Actual:**  
**330 ft.**

**Focus Map:**  
**8**

ICIS:  
Enforcement Action ID: HQ-2011-5063  
FRS ID: 110015817954  
Action Name: Lockheed Martin Corporation  
Facility Name: LOCKHEED MARTIN CORP  
Facility Address: 6560 ROCK SPRING DR  
BETHESDA, MD 20817  
Enforcement Action Type: EPCRA 325 Action For Penalty  
Facility County: MONTGOMERY  
Program System Acronym: RCRAINFO  
Enforcement Action Forum Desc: Administrative - Formal  
EA Type Code: 325  
Facility SIC Code: Not reported  
Federal Facility ID: Not reported  
Latitude in Decimal Degrees: 39.02569  
Longitude in Decimal Degrees: -77.13637  
Permit Type Desc: Not reported  
Program System Acronym: MDR000509299  
Facility NAICS Code: Not reported



Map ID  
Direction  
Distance  
Elevation

MAP FINDINGS

Site

Database(s)

EDR ID Number  
EPA ID Number

**LOCKHEED MARTIN CORP (Continued)**

**1007134026**

Tribal Land Code: Not reported

Enforcement Action ID: HQ-2011-5063  
FRS ID: 110015817954  
Action Name: Lockheed Martin Corporation  
Facility Name: LOCKHEED MARTIN CORP  
Facility Address: 6560 ROCK SPRING DR  
BETHESDA, MD 20817

Enforcement Action Type: EPCRA 325 Action For Penalty  
Facility County: MONTGOMERY  
Program System Acronym: MD-RCRA  
Enforcement Action Forum Desc: Administrative - Formal  
EA Type Code: 325  
Facility SIC Code: Not reported  
Federal Facility ID: Not reported  
Latitude in Decimal Degrees: 39.02569  
Longitude in Decimal Degrees: -77.13637  
Permit Type Desc: Not reported  
Program System Acronym: 11542  
Facility NAICS Code: Not reported  
Tribal Land Code: Not reported

**FINDS:**

Registry ID: 110015817954

Click Here:

**Environmental Interest/Information System:**

MD-RCRA (Maryland - Resource Conservation And Recovery Act Information System) houses state information relating to the Resource Conservation and Recovery Act (RCRA).

RCRAInfo is a national information system that supports the Resource Conservation and Recovery Act (RCRA) program through the tracking of events and activities related to facilities that generate, transport, and treat, store, or dispose of hazardous waste. RCRAInfo allows RCRA program staff to track the notification, permit, compliance, and corrective action activities required under RCRA.

STATE MASTER

[Click this hyperlink](#) while viewing on your computer to access additional FINDS: detail in the EDR Site Report.

**ECHO:**

Envid: 1007134026  
Registry ID: 110015817954  
DFR URL: <http://echo.epa.gov/detailed-facility-report?fid=110015817954>  
Name: LOCKHEED MARTIN CORP  
Address: 6560 ROCK SPRING DR  
City,State,Zip: BETHESDA, MD 20817

Map ID  
Direction  
Distance  
Elevation

MAP FINDINGS

Site

Database(s)

EDR ID Number  
EPA ID Number

**U112**      **LOCKHEED MARTIN CORP**  
**Target**    **6560 ROCK SPRING DR**  
**Property**   **BETHESDA, MD 20817**

**RCRA NonGen / NLR**    **1007095646**  
   **MDR000509299**

**Site 3 of 4 in cluster U**

**Actual:**  
**330 ft.**

RCRA NonGen / NLR:

**Focus Map:**  
**8**

Date form received by agency: 2011-02-23 00:00:00.0  
Facility name: LOCKHEED MARTIN CORP  
Facility address: 6560 ROCK SPRING DR  
BETHESDA, MD 20817  
EPA ID: MDR000509299  
Contact: Not reported  
Contact address: 6801 ROCKLEDGE DR  
BETHESDA, MD 20817  
Contact country: US  
Contact telephone: 301-721-5014  
Contact email: Not reported  
EPA Region: 03  
Classification: Non-Generator  
Description: Handler: Non-Generators do not presently generate hazardous waste

**Owner/Operator Summary:**

Owner/operator name: ROCK SPRING PARTNERSHIP  
Owner/operator address: Not reported  
Not reported  
Owner/operator country: Not reported  
Owner/operator telephone: Not reported  
Owner/operator email: Not reported  
Owner/operator fax: Not reported  
Owner/operator extension: Not reported  
Legal status: Private  
Owner/Operator Type: Owner  
Owner/Op start date: 1992-07-01 00:00:00.  
Owner/Op end date: Not reported

Owner/operator name: LOCKHEED MARTIN CORP  
Owner/operator address: Not reported  
Not reported  
Owner/operator country: Not reported  
Owner/operator telephone: Not reported  
Owner/operator email: Not reported  
Owner/operator fax: Not reported  
Owner/operator extension: Not reported  
Legal status: Private  
Owner/Operator Type: Operator  
Owner/Op start date: 2003-01-01 00:00:00.  
Owner/Op end date: Not reported

**Handler Activities Summary:**

U.S. importer of hazardous waste: No  
Mixed waste (haz. and radioactive): No  
Recycler of hazardous waste: No  
Transporter of hazardous waste: No  
Treater, storer or disposer of HW: No  
Underground injection activity: No  
On-site burner exemption: No  
Furnace exemption: No

Map ID  
Direction  
Distance  
Elevation

MAP FINDINGS

Site

Database(s)

EDR ID Number  
EPA ID Number

**LOCKHEED MARTIN CORP (Continued)**

**1007095646**

Used oil fuel burner: No  
Used oil processor: No  
User oil refiner: No  
Used oil fuel marketer to burner: No  
Used oil Specification marketer: No  
Used oil transfer facility: No  
Used oil transporter: No

Historical Generators:

Date form received by agency: 2003-10-22 00:00:00.0  
Site name: LOCKHEED MARTIN CORP  
Classification: Conditionally Exempt Small Quantity Generator

Hazardous Waste Summary:

. Waste code: D001  
. Waste name: IGNITABLE WASTE  
  
. Waste code: D002  
. Waste name: CORROSIVE WASTE  
  
Violation Status: No violations found

**U113**      **6560 ROCK SPRING DRIVE**  
**Target**      **6560 ROCK SPRING DRIVE**  
**Property**      **BETHESDA, MD 20817**

**MD UST**      **U004012926**  
**MD Financial Assurance**      **N/A**

**Site 4 of 4 in cluster U**

**Actual:**      UST:  
**330 ft.**      Facility Id: 5240  
**Focus Map:**      Oper Name: Paul Rubin  
**8**      Form Name: Paul F. Rubin  
      Form Title: E.V.P., Longshore Ventures LLC, Manager  
      Form Date: 12/01/2017  
      Owner Id: 15172

Owner:  
Owner Name: Rock Springs Drive, LLC  
Owner Address: 2457 Collins Ave PH2  
Owner City: Miami Beach  
Owner State: FL  
Owner Zip: 33140  
Owner Phone: (215) 570-8716  
Owner Contact: Paul Rubin

Tanks:

Tank ID: 1  
**Tank Status:** **Currently In Use**  
Tank Capacity: 5000  
Substance Description: Diesel  
Tank Compartment: False  
Compartment Compartment: A  
Date Installed: 10/01/1992  
Tank Material Desc: Fiberglass Reinforced Plastic  
Pipe Material Desc: Flexible Plastic

Map ID  
Direction  
Distance  
Elevation

MAP FINDINGS

Site

Database(s)

EDR ID Number  
EPA ID Number

**6560 ROCK SPRING DRIVE (Continued)**

**U004012926**

MD Financial Assurance 2:

Name: 6560 ROCK SPRING DRIVE  
Address: 6560 ROCK SPRING DRIVE  
City,State,Zip: BETHESDA, MD 20817  
Region: 2  
Facility ID: 5240  
Self Insured: False  
Insurance: True  
Risk Retention Group: False  
Guarantee: False  
Surety Bonds: False  
Letter of Credit: False  
State Fund: False  
Other Finance: False  
Finacnce Comments: Policy #: G46840008 001 Period of Coverage: 11/22/2017 - 11/22/2018  
Insurer: ACE American Insurance Company  
FR Not Listed: False

**V114**

**Target 6036 ROSSMORE DRIVE**  
**Property BETHESDA, MD 00000**

**MD LEAD S107241425**  
**N/A**

**Site 1 of 2 in cluster V**

**Actual:**  
**342 ft.**

**Focus Map:**  
**8**

MD LEAD:

Name: Not reported  
Address: 6036 ROSSMORE DRIVE  
City,State,Zip: BETHESDA, MD 00000  
Facility ID: 160700699212  
Cert Number: 188545  
Unit ID: Not reported  
Inspection Date: 06/28/2001  
Limit Date: Not reported  
Invalid: F  
Company No: 4583  
Company Name: Alban Home Inspection Services, Inc.  
Reinspection Date: / /  
Option: Full Lead Free  
Inspection Category: Lead Free  
Pass/Fail: P  
Inspector Number: 5051  
Inspector Name: Satterfield Quintin D  
Property Number: 160700699212

**Q115**

**Target 10300 FARNHAM DRIVE**  
**Property BETHESDA, MD 20814**

**MD LEAD S123653385**  
**N/A**

**Site 2 of 2 in cluster Q**

**Actual:**  
**332 ft.**

**Focus Map:**  
**8**

MD LEAD:

Name: Not reported  
Address: 10300 FARNHAM DRIVE  
City,State,Zip: BETHESDA, MD 20814  
Facility ID: 160700699507  
Cert Number: 853821

Map ID  
Direction  
Distance  
Elevation

MAP FINDINGS

Site

Database(s)

EDR ID Number  
EPA ID Number

(Continued)

S123653385

Unit ID: 10300:SFP  
Inspection Date: 12/04/2018  
Limit Date: Not reported  
Invalid: Not reported  
Company No: 16276  
Company Name: Not reported  
ReInspection Date: Not reported  
Option: BETHESDA, MD 20814  
Inspection Category: Lead Free  
Pass/Fail: P  
Inspector Number: 12868  
Inspector Name: Not reported  
Property Number: 160700699507

116

Target 6009 CHESHIRE DRIVE  
Property BETHESDA, MD 20814

MD LEAD S121041482  
N/A

MD LEAD:  
Name: Not reported  
Address: 6009 CHESHIRE DRIVE  
City,State,Zip: BETHESDA, MD 20814  
Facility ID: 160700697840  
Cert Number: 815956  
Unit ID: SFP  
Inspection Date: 08/08/2017  
Limit Date: Not reported  
Invalid: Not reported  
Company No: 14505  
Company Name: Daniel L. Perez  
ReInspection Date: / /  
Option: Full Lead Free  
Inspection Category: Lead Free  
Pass/Fail: P  
Inspector Number: 14503  
Inspector Name: Perez Daniel Luis  
Property Number: 160700697840

117

Target 6048 ROSSMORE DR  
Property BETHESDA, MD 20814

MD LEAD S117982089  
N/A

MD LEAD:  
Name: Not reported  
Address: 6048 ROSSMORE DR  
City,State,Zip: BETHESDA, MD 20814  
Facility ID: 160700697166  
Cert Number: 691773  
Unit ID: SFP  
Inspection Date: 04/23/2015  
Limit Date: Not reported  
Invalid: Not reported  
Company No: 7725  
Company Name: Professional Environmental Services  
ReInspection Date: / /  
Option: BETHESDA, MD 20814

Map ID  
Direction  
Distance  
Elevation

MAP FINDINGS

Site

Database(s)

EDR ID Number  
EPA ID Number

(Continued)

S117982089

Inspection Category: Full Risk Reduction Standard Dust Inspection  
Pass/Fail: P  
Inspector Number: 3485  
Inspector Name: Smiler Hal  
Property Number: 160700697166

V118

Target 6041 AVON DRIVE  
Property , MD 20814

MD LEAD S107241423  
N/A

Site 2 of 2 in cluster V

Actual:  
355 ft.

Focus Map:  
8

MD LEAD:  
Name: Not reported  
Address: 6041 AVON DRIVE  
City,State,Zip: MD 20814  
Facility ID: 160700698844  
Cert Number: 096572  
Unit ID: Not reported  
Inspection Date: 06/05/1998  
Limit Date: Not reported  
Invalid: F  
Company No: 283  
Company Name: M & M Inspection Services, Inc.  
ReInspection Date: / /  
Option: MD 20814  
Inspection Category: Full Risk Reduction Standard Dust Inspection  
Pass/Fail: P  
Inspector Number: 2430  
Inspector Name: Paul Robert M  
Property Number: 160700698844

Name: Not reported  
Address: 6041 AVON DRIVE  
City,State,Zip: MD 20814  
Facility ID: 160700698844  
Cert Number: 096111  
Unit ID: Not reported  
Inspection Date: 04/18/1997  
Limit Date: Not reported  
Invalid: F  
Company No: 283  
Company Name: M & M Inspection Services, Inc.  
ReInspection Date: / /  
Option: MD 20814  
Inspection Category: Full Risk Reduction Standard Dust Inspection  
Pass/Fail: P  
Inspector Number: 1021  
Inspector Name: Not reported  
Property Number: 160700698844



Map ID  
Direction  
Distance  
Elevation

MAP FINDINGS

Site

Database(s)

EDR ID Number  
EPA ID Number

**W119**      **STA BRITE**  
**Target**    **10305 OLD GEORGETOWN RD**  
**Property**   **BETHESDA, MD 20814**

**US AIRS**    **1006022290**  
**FINDS**      **N/A**  
**ECHO**  
**MD DRYCLEANERS**

**Site 1 of 2 in cluster W**

**Actual:**      US AIRS MINOR:  
**376 ft.**      Envid:                      1006022290  
**Focus Map:**    Region Code:                03  
**8**                Programmatic ID:          AIR MD0000002403100923  
                    Facility Registry ID:        110001312838  
                    D and B Number:          Not reported  
                    Primary SIC Code:         7216  
                    NAICS Code:                812320  
                    Default Air Classification Code: MIN  
                    Facility Type of Ownership Code: POF  
                    Air CMS Category Code:    Not reported  
                    HPV Status:                Not reported

**FINDS:**  
Registry ID:                110001312838

[Click Here:](#)

**Environmental Interest/Information System:**

AFS (Aerometric Information Retrieval System (AIRS) Facility Subsystem) replaces the former Compliance Data System (CDS), the National Emission Data System (NEDS), and the Storage and Retrieval of Aerometric Data (SAROAD). AIRS is the national repository for information concerning airborne pollution in the United States. AFS is used to track emissions and compliance data from industrial plants. AFS data are utilized by states to prepare State Implementation Plans to comply with regulatory programs and by EPA as an input for the estimation of total national emissions. AFS is undergoing a major redesign to support facility operating permits required under Title V of the Clean Air Act.

AIR MINOR

Registry ID:                110005973358

[Click Here:](#)

**Environmental Interest/Information System:**

RCRAInfo is a national information system that supports the Resource Conservation and Recovery Act (RCRA) program through the tracking of events and activities related to facilities that generate, transport, and treat, store, or dispose of hazardous waste. RCRAInfo allows RCRA program staff to track the notification, permit, compliance, and corrective action activities required under RCRA.

[Click this hyperlink](#) while viewing on your computer to access additional FINDS: detail in the EDR Site Report.

**ECHO:**

Envid:                      1006022290  
Registry ID:                110005973358  
DFR URL:                  <http://echo.epa.gov/detailed-facility-report?fid=110005973358>  
Name:                      STA BRITE  
Address:                    10305 OLD GEORGETOWN RD  
City,State,Zip:            BETHESDA, MD 20814

Map ID  
Direction  
Distance  
Elevation

MAP FINDINGS

Site

Database(s)

EDR ID Number  
EPA ID Number

**STA BRITE (Continued)**

**1006022290**

Envid: 1006022290  
Registry ID: 110001312838  
DFR URL: <http://echo.epa.gov/detailed-facility-report?fid=110001312838>  
Name: MANOR SUPER CLEANERS  
Address: 10305 OLD GEORGETOWN ROAD  
City,State,Zip: BETHESDA, MD 20814

**Drycleaners:**

Name: MANOR SUPER CLEANERS  
Address: 10305 OLD GEORGETOWN ROAD  
City,State,Zip: BETHESDA, MD 20814  
Facility ID: 031-0923  
SIC Code: 7216  
Fstatus Decode: Inactive  
Facility Status: Inactive

**W120 STA-BRITE CLEANING CENTERS INC**  
**Target 10305 OLD GEROGETOWN RD**  
**Property BETHESDA, MD 20014**

**EDR Hist Cleaner 1018637679**  
**N/A**

**Site 2 of 2 in cluster W**

**Actual:** EDR Hist Cleaner  
**376 ft.**

**Focus Map:**  
**8**

| Year: | Name:                          | Type:                                 |
|-------|--------------------------------|---------------------------------------|
| 1971  | MANOR SUPER CLEANERS INC       | Drycleaning Plants, Except Rugs       |
| 1972  | MANOR SUPER CLEANERS INC       | Drycleaning Plants, Except Rugs       |
| 1980  | STA-BRITE CLEANING CENTERS INC | Drycleaning Plants, Except Rugs       |
| 1982  | STA-BRITE CLEANING CENTERS INC | Drycleaning Plants, Except Rugs       |
| 1983  | STA-BRITE CLEANING CENTERS INC | Drycleaning Plants, Except Rugs       |
| 1985  | STA-BRITE CLEANING CENTERS INC | Drycleaning Plants, Except Rugs       |
| 1986  | STA-BRITE CLEANING CENTERS INC | Drycleaning Plants, Except Rugs       |
| 1986  | STA-BRITE CORP                 | Garment Pressing And Cleaners' Agents |
| 1987  | STA-BRITE CORP                 | Garment Pressing And Cleaners' Agents |
| 1987  | STA-BRITE CLEANING CENTERS INC | Drycleaning Plants, Except Rugs       |
| 1988  | STA-BRITE CORP                 | Garment Pressing And Cleaners' Agents |
| 1988  | STA-BRITE CLEANING CENTERS INC | Drycleaning Plants, Except Rugs       |
| 1989  | STA-BRITE CORP                 | Garment Pressing And Cleaners' Agents |
| 1989  | STA-BRITE CLEANING CENTERS     | Drycleaning Plants, Except Rugs       |
| 1990  | STA-BRITE CORP                 | Garment Pressing And Cleaners' Agents |
| 1990  | STA-BRITE CLEANING CENTERS     | Drycleaning Plants, Except Rugs       |
| 1991  | STA-BRITE CLEANING CENTERS     | Drycleaning Plants, Except Rugs       |
| 1991  | STA-BRITE CORP                 | Garment Pressing And Cleaners' Agents |
| 1992  | STA-BRITE CLEANING CENTERS     | Drycleaning Plants, Except Rugs       |
| 1993  | STA-BRITE CLEANING CENTERS     | Drycleaning Plants, Except Rugs       |
| 1994  | STA-BRITE CLEANING CENTERS     | Drycleaning Plants, Except Rugs       |

|          |                      |
|----------|----------------------|
| X121     | WELL ROAD ELEMENTARY |
| Target   | 5701 GROSVENOR LANE  |
| Property | BETHESDA, MD 20814   |

MD OCPCASES S105584148  
N/A

### Site 1 of 3 in cluster X

|                   |                       |                      |
|-------------------|-----------------------|----------------------|
| <b>Actual:</b>    | OCPCASES:             |                      |
| <b>310 ft.</b>    | Name:                 | WELL ROAD ELEMENTARY |
| <b>Focus Map:</b> | Address:              | 5701 GROSVENOR LANE  |
| <b>8</b>          | City, State, Zip:     | BETHESDA, MD 20814   |
|                   | Facility ID:          | 91-0246MO            |
|                   | Facility Status/Code: | CLOSED/              |
|                   | Date Open:            | 08/09/1990           |
|                   | Date Closed:          | 04/20/1992           |
|                   | Release:              | Not reported         |
|                   | Cleanup:              | Not reported         |
|                   | Registration Number:  | Not reported         |

|          |                             |
|----------|-----------------------------|
| X122     | GROSVENOR ELEMENTARY SCHOOL |
| Target   | 5701 GROSVENOR LANE         |
| Property | BETHESDA, MD 20814          |

RCRA-VSQG 1004721014  
US AIRS MDR000018580  
FINDS  
ECHO

### Site 2 of 3 in cluster X

|                   |   |
|-------------------|---|
| <b>Actual:</b>    | RCRA-VSQQ:  |
| <b>310 ft.</b>    | Date form received by agency: 1999-04-15 00:00:00.0   |
| <b>Focus Map:</b> | Facility name: GROSVENOR CENTER   |
| <b>8</b>          | Facility address: 5701 GROSVENOR LA<br>BETHESDA, MD 20814   |
|                   | EPA ID: MDR000018580  |
|                   | Contact: FREDERICK SMITH  |
|                   | Contact address: 850 HUNGERFORD DR<br>ROCKVILLE, MD 20850   |
|                   | Contact country: US   |
|                   | Contact telephone: 301-548-4940   |
|                   | Contact email: Not reported   |
|                   | EPA Region: 03  |
|                   | Classification: Conditionally Exempt Small Quantity Generator   |
|                   | Description: Handler: generates 100 kg or less of hazardous waste per calendar month, and accumulates 1000 kg or less of hazardous waste at any time; or generates 1 kg or less of acutely hazardous waste per calendar month, and accumulates at any time: 1 kg or less of acutely hazardous waste; or 100 kg or less of any residue or contaminated soil, waste or other debris resulting from the cleanup of a spill, into or on any land or water, of acutely hazardous waste; or generates 100 kg or less of any residue or contaminated soil, waste or other debris resulting from the cleanup of a spill, into or on any land or water, of acutely hazardous waste during any calendar month, and accumulates at any time: 1 kg or less of acutely hazardous waste; or 100 kg or less of any residue or contaminated soil, waste or other debris resulting from the cleanup of a spill, into or on any land or water, of acutely hazardous waste |

Owner/Operator Summary:

|                           |  |
|---------------------------|--|
| Owner/operator name:      | MONTGOMERY CTY PUB SCHLS                 |
| Owner/operator address:   | 850 HUNGERFORD DR<br>ROCKVILLE, MD 20850 |
| Owner/operator country:   | US                                       |
| Owner/operator telephone: | 301-548-4940                             |

Map ID  
Direction  
Distance  
Elevation

MAP FINDINGS

Site

Database(s)

EDR ID Number  
EPA ID Number

**GROSVENOR ELEMENTARY SCHOOL (Continued)**

**1004721014**

Owner/operator email: Not reported  
Owner/operator fax: Not reported  
Owner/operator extension: Not reported  
Legal status: County  
Owner/Operator Type: Owner  
Owner/Op start date: Not reported  
Owner/Op end date: Not reported

Handler Activities Summary:

U.S. importer of hazardous waste: No  
Mixed waste (haz. and radioactive): No  
Recycler of hazardous waste: No  
Transporter of hazardous waste: No  
Treater, storer or disposer of HW: No  
Underground injection activity: No  
On-site burner exemption: No  
Furnace exemption: No  
Used oil fuel burner: No  
Used oil processor: No  
Used oil refiner: No  
Used oil fuel marketer to burner: No  
Used oil Specification marketer: No  
Used oil transfer facility: No  
Used oil transporter: No

Hazardous Waste Summary:

. Waste code: D009  
. Waste name: MERCURY  
  
. Waste code: M001  
. Waste name: Polychlorinated Biphenyls (greater than 500 ppm)

Violation Status: No violations found

US AIRS MINOR:

Envid: 1004721014  
Region Code: 03  
Programmatic ID: AIR MD0000002403100643  
Facility Registry ID: 110001784409  
D and B Number: Not reported  
Primary SIC Code: 8211  
NAICS Code: 611110  
Default Air Classification Code: MIN  
Facility Type of Ownership Code: CNG  
Air CMS Category Code: Not reported  
HPV Status: Not reported

FINDS:

Registry ID: 110001784409

[Click Here:](#)

Environmental Interest/Information System:

AFS (Aerometric Information Retrieval System (AIRS) Facility Subsystem) replaces the former Compliance Data System (CDS), the National Emission Data System (NEDS), and the Storage and Retrieval of

Map ID  
Direction  
Distance  
Elevation

MAP FINDINGS

Site

Database(s)

EDR ID Number  
EPA ID Number

**GROSVENOR ELEMENTARY SCHOOL (Continued)**

**1004721014**

Aerometric Data (SAROAD). AIRS is the national repository for information concerning airborne pollution in the United States. AFS is used to track emissions and compliance data from industrial plants. AFS data are utilized by states to prepare State Implementation Plans to comply with regulatory programs and by EPA as an input for the estimation of total national emissions. AFS is undergoing a major redesign to support facility operating permits required under Title V of the Clean Air Act.

MD-RCRA (Maryland - Resource Conservation And Recovery Act Information System) houses state information relating to the Resource Conservation and Recovery Act (RCRA).

MD-PEMIS (Maryland - Permanent (Air) Emission) database houses data related to Air Emissions. Also known to the EPA as National Emissions Inventory (NEI).

RCRAInfo is a national information system that supports the Resource Conservation and Recovery Act (RCRA) program through the tracking of events and activities related to facilities that generate, transport, and treat, store, or dispose of hazardous waste. RCRAInfo allows RCRA program staff to track the notification, permit, compliance, and corrective action activities required under RCRA.

AIR MINOR

[Click this hyperlink](#) while viewing on your computer to access additional FINDS: detail in the EDR Site Report.

**ECHO:**

|                 |   |
|-----------------|---|
| Envid:          | 1004721014  |
| Registry ID:    | 110001784409  |
| DFR URL:        | <a href="http://echo.epa.gov/detailed-facility-report?fid=110001784409">http://echo.epa.gov/detailed-facility-report?fid=110001784409</a> |
| Name:           | GROSVENOR ELEMENTARY SCHOOL   |
| Address:        | 5701 GROSVENOR LANE   |
| City,State,Zip: | BETHESDA, MD 20814  |

**X123**  
**Target**  
**Property**  
**GROSVENOR CENTER**  
**5701 GROSVENOR LANE**  
**BETHESDA, MD 20014**

**MD ASBESTOS**  
**S121455353**  
**N/A**

**Site 3 of 3 in cluster X**

**Actual:**  
**310 ft.**

**Focus Map:**  
**8**

**ASBESTOS:**

|   |                              |
|---|------------------------------|
| Name:   | GROSVENOR CENTER             |
| Address:  | 5701 GROSVENOR LANE          |
| City,State,Zip:                                     | BETHESDA, MD 20014-          |
| Year:   | 2015                         |
| Removal/Encapsulation/Demolition Start Date:        | 06/05/2015                   |
| Removal/Encapsulation/Demolition End Date:          | 06/06/2015                   |
| Days of the week worked:                            | FRI-SAT                      |
| Volume off facility Component (Cat I) not removed:  | 0 Cubic Yards                |
| Volume off facility Component (Cat I) not removed:  | 0 Cubic Yards                |
| Volume off facility Component (Cat II) not removed: | 0 Cubic Yards                |
| Hours worked in a day:                              | 1400-220                     |
| Original or resubmit:                               | O Origina                    |
| Number of floors in building:                       | 1                            |
| Pipe Cat I not removed:                             | 0 Linear Feet                |
| Pipe Cat II not removed:                            | 0 Linear Feet                |
| Type of Building:                                   | School                       |
| Contractor name:                                    | Montgomery Co Public Schools |
| Length of project:                                  | Not reported                 |

Map ID  
Direction  
Distance  
Elevation

MAP FINDINGS

Site

Database(s)

EDR ID Number  
EPA ID Number

**GROSVENOR CENTER (Continued)**

**S121455353**

|   |                              |
|---|------------------------------|
| Type of project from notification form:                     | N Renovation (NESHAP)        |
| Volume off facility component Cat I non friable removed:    | 0 Cubic Yards                |
| Pipes Cat I non friable removed:                            | 0 Linear Feet                |
| Surface area Cat I non friable removed:                     | 0 Square Feet                |
| Volume off facility component, Cat II non friable removed:  | 0 Cubic Yards                |
| Pipe Cat II non friable removed:                            | 0 Linear Feet                |
| Surface area Cat II non friable removed:                    | 1000 Square Feet             |
| Volume of facility component RACM removed:                  | 0 Cubic Yards                |
| Pipes RACM removed:   | 0 Linear Feet                |
| Surface area RACM removed:                                  | 0 Square Feet                |
| Surface area Cat I not removed:                             | 0 Square Feet                |
| Surface area Cat II not removed:                            | 0 Square Feet                |
| Site description (found in Section II of the notification): | Room 20                      |
| Owner of the site:  | TRUE                         |
| Landfill asbestos will be sent to:                          | TRUE                         |
| Transporter of the waste:                                   | TRUE                         |
| Facility off components units:                              | Not reported                 |
| Pipes unit of measure:                                      | Linear Feet                  |
| Surface area unit of measure:                               | Square Feet                  |
| Received Date:  | 06/01/2015                   |
| Owner name:   | Montgomery Co Public Schools |
| Owner contact:  | Nathaniel Brown              |
| Owner street address:                                       | 16651 Crabbs Branch Way      |
| Owner street address 2:                                     | Not reported                 |
| Owner city:   | Rockville                    |
| Owner state:  | MD                           |
| Owner zip code:   | 20855                        |
| ID number:  | 151086                       |
| Name:   | GROSVENOR CENTER             |
| Address:  | 5701 GROSVENOR LANE          |
| City,State,Zip:   | BETHESDA, MD 20014-          |
| Year:   | 2015                         |
| Removal/Encapsulation/Demolition Start Date:                | 11/30/2015                   |
| Removal/Encapsulation/Demolition End Date:                  | 12/11/2015                   |
| Days of the week worked:                                    | MON-FRI                      |
| Volume off facility Component (Cat I) not removed:          | 0 Cubic Yards                |
| Volume off facility Component (Cat I) not removed:          | 0 Cubic Yards                |
| Volume off facility Component (Cat II) not removed:         | 0 Cubic Yards                |
| Hours worked in a day:                                      | 0600-180                     |
| Original or resubmit:                                       | O Origina                    |
| Number of floors in building:                               | 1                            |
| Pipe Cat I not removed:                                     | 0 Linear Feet                |
| Pipe Cat II not removed:                                    | 0 Linear Feet                |
| Type of Building:   | School                       |
| Contractor name:  | Montgomery Co Public Schools |
| Length of project:  | Not reported                 |
| Type of project from notification form:                     | N Renovation (NESHAP)        |
| Volume off facility component Cat I non friable removed:    | 0 Cubic Yards                |
| Pipes Cat I non friable removed:                            | 0 Linear Feet                |
| Surface area Cat I non friable removed:                     | 0 Square Feet                |
| Volume off facility component, Cat II non friable removed:  | 0 Cubic Yards                |
| Pipe Cat II non friable removed:                            | 0 Linear Feet                |
| Surface area Cat II non friable removed:                    | 5500 Square Feet             |
| Volume of facility component RACM removed:                  | 0 Cubic Yards                |
| Pipes RACM removed:   | 0 Linear Feet                |
| Surface area RACM removed:                                  | 0 Square Feet                |



Map ID  
Direction  
Distance  
Elevation

MAP FINDINGS

Site

Database(s)

EDR ID Number  
EPA ID Number

**GROSVENOR CENTER (Continued)**

**S121455353**

|   |                              |
|---|------------------------------|
| Surface area Cat I not removed:                             | 0 Square Feet                |
| Surface area Cat II not removed:                            | 0 Square Feet                |
| Site description (found in Section II of the notification): | Rms 19,17, 12,13,9,8,4,1     |
| Owner of the site:  | TRUE                         |
| Landfill asbestos will be sent to:                          | TRUE                         |
| Transporter of the waste:                                   | TRUE                         |
| Facility off components units:                              | Not reported                 |
| Pipes unit of measure:                                      | Linear Feet                  |
| Surface area unit of measure:                               | Square Feet Square Feet      |
| Received Date:  | 11/09/2015                   |
| Owner name:   | Montgomery Co Public Schools |
| Owner contact:  | Nathaniel Brown              |
| Owner street address:                                       | 16651 Crabbs Branch Way      |
| Owner street address 2:                                     | Not reported                 |
| Owner city:   | Rockville                    |
| Owner state:  | MD                           |
| Owner zip code:   | 20855                        |
| ID number:  | 152493                       |
| Name:   | GROSVENOR CENTER             |
| Address:  | 5701 GROSVENOR LANE          |
| City,State,Zip:   | BETHESDA, MD 20014-          |
| Year:   | 2015                         |
| Removal/Encapsulation/Demolition Start Date:                | 09/04/2015                   |
| Removal/Encapsulation/Demolition End Date:                  | 09/26/2015                   |
| Days of the week worked:                                    | MON-SAT                      |
| Volume off facility Component (Cat I) not removed:          | 0 Cubic Yards                |
| Volume off facility Component (Cat I) not removed:          | 0 Cubic Yards                |
| Volume off facility Component (Cat II) not removed:         | 0 Cubic Yards                |
| Hours worked in a day:                                      | 1400-220                     |
| Original or resubmit:                                       | O Origina                    |
| Number of floors in building:                               | 1                            |
| Pipe Cat I not removed:                                     | 0 Linear Feet                |
| Pipe Cat II not removed:                                    | 0 Linear Feet                |
| Type of Building:   | School                       |
| Contractor name:  | Nathaniel Brown Jr.          |
| Length of project:  | Not reported                 |
| Type of project from notification form:                     | N Renovation (NESHAP)        |
| Volume off facility component Cat I non friable removed:    | 0 Cubic Yards                |
| Pipes Cat I non friable removed:                            | 0 Linear Feet                |
| Surface area Cat I non friable removed:                     | 0 Square Feet                |
| Volume off facility component, Cat II non friable removed:  | 0 Cubic Yards                |
| Pipe Cat II non friable removed:                            | 0 Linear Feet                |
| Surface area Cat II non friable removed:                    | 3600 Square Feet             |
| Volume of facility component RACM removed:                  | 0 Cubic Yards                |
| Pipes RACM removed:   | 0 Linear Feet                |
| Surface area RACM removed:                                  | 0 Square Feet                |
| Surface area Cat I not removed:                             | 0 Square Feet                |
| Surface area Cat II not removed:                            | 0 Square Feet                |
| Site description (found in Section II of the notification): | Rooms 16,18,20               |
| Owner of the site:  | TRUE                         |
| Landfill asbestos will be sent to:                          | TRUE                         |
| Transporter of the waste:                                   | TRUE                         |
| Facility off components units:                              | Not reported                 |
| Pipes unit of measure:                                      | Linear Feet                  |
| Surface area unit of measure:                               | Square Feet Square Feet      |
| Received Date:  | 08/25/2015                   |

Map ID  
Direction  
Distance  
Elevation

MAP FINDINGS

Site

Database(s)

EDR ID Number  
EPA ID Number

**GROSVENOR CENTER (Continued)**

**S121455353**

|                         |                              |
|-------------------------|------------------------------|
| Owner name:             | Montgomery Co Public Schools |
| Owner contact:          | Nathaniel Brown              |
| Owner street address:   | 16651 Crabbs Branch Way      |
| Owner street address 2: | Not reported                 |
| Owner city:             | Rockville                    |
| Owner state:            | MD                           |
| Owner zip code:         | 20855                        |
| ID number:              | 151876                       |

**Y124**      **WILDWOOD MANOR SWIMMING POOL**  
**Target**    **10235 HATHERLEIGH DR**  
**Property**   **BETHESDA, MD 20814**

**MD NPDES**   **S120979738**  
                    **N/A**

**Site 1 of 2 in cluster Y**

|                                  |                     |                              |
|----------------------------------|---------------------|------------------------------|
| <b>Actual:</b><br><b>303 ft.</b> | <b>NPDES:</b>       |                              |
| <b>Focus Map:</b><br><b>8</b>    | Name:               | WILDWOOD MANOR SWIMMING POOL |
|                                  | Address:            | 10235 HATHERLEIGH DR         |
|                                  | City,State,Zip:     | BETHESDA, MD 20814           |
|                                  | Facility Status:    | History                      |
|                                  | Bay Trib Number:    | Not reported                 |
|                                  | Watershed:          | Rock Creek - 02140206        |
|                                  | Permit Type:        | General Permit               |
|                                  | Description:        | Not reported                 |
|                                  | Sic Number:         | 7991                         |
|                                  | Permit Number:      | Not reported                 |
|                                  | Npdes Number:       | MDG766532                    |
|                                  | App Description:    | Not reported                 |
|                                  | Latitude/Longitude: | Not reported                 |
|                                  | Last Issued:        | 12/13/2007                   |
|                                  | Expiration Date:    | 11/30/2012                   |
|                                  | Owner Name:         | Not reported                 |
|                                  | Owner Address:      | Not reported                 |
|                                  | Owner Address 2:    | Not reported                 |
|                                  | Owner City:         | Not reported                 |
|                                  | Owner State:        | Not reported                 |
|                                  | Owner Zip:          | Not reported                 |
|                                  | Received:           | Not reported                 |
|                                  | Comments:           | Not reported                 |

|                       |                              |
|-----------------------|------------------------------|
| AI ID:                | 22590                        |
| Address 2:            | Not reported                 |
| SIC Description:      | Physical Fitness Facilities  |
| SIC Code2:            | Not reported                 |
| SIC Description 2:    | Not reported                 |
| SIC Code 3:           | Not reported                 |
| SIC Description 3:    | Not reported                 |
| Status Date:          | 11/30/2012                   |
| State Number:         | 07SI6532                     |
| Approval Issued Date: | 12/13/2007                   |
| Effective End Date:   | 11/30/2012                   |
| Name:                 | WILDWOOD MANOR SWIMMING POOL |
| Address:              | 10235 HATHERLEIGH DR         |
| City,State,Zip:       | BETHESDA, MD 20814           |
| Facility Status:      | History                      |
| Bay Trib Number:      | Not reported                 |
| Watershed:            | Rock Creek - 02140206        |
| Permit Type:          | General Permit               |

Map ID  
Direction  
Distance  
Elevation

MAP FINDINGS

Site

Database(s)

EDR ID Number  
EPA ID Number

**WILDWOOD MANOR SWIMMING POOL (Continued)**

**S120979738**

Description: Not reported  
Sic Number: 7991  
Permit Number: Not reported  
Npdes Number: MDG766532  
App Description: Not reported  
Latitude/Longitude: Not reported  
Last Issued: 12/13/2007  
Expiration Date: 11/30/2012  
Owner Name: Not reported  
Owner Address: Not reported  
Owner Address 2: Not reported  
Owner City: Not reported  
Owner State: Not reported  
Owner Zip: Not reported  
Received: Not reported  
Comments: Not reported  
  
AI ID: 22590  
Address 2: Not reported  
SIC Description: Physical Fitness Facilities  
SIC Code2: Not reported  
SIC Description 2: Not reported  
SIC Code 3: Not reported  
SIC Description 3: Not reported  
Status Date: 11/30/2012  
State Number: 07SI6532  
Approval Issued Date: 12/13/2007  
Effective End Date: 11/30/2012

**Y125 WILDWOOD MANOR SWIMMING POOL**  
**Target 10235 HATHERLEIGH DRIVE**  
**Property BETHESDA, MD 20814**

**FINDS 1007827925**  
**ECHO N/A**

**Site 2 of 2 in cluster Y**

**Actual: FINDS:**  
**303 ft. Registry ID: 110019907092**

**Focus Map:**  
**8 Click Here:**

**Environmental Interest/Information System:**

MD-EPSC (Maryland - Environmental Permit Service Center) promotes multi-media pollution prevention and provides permit assistance to business and industries. An online permit guide is available and lists all permits, licenses and approvals that are issued by MDE. US National Pollutant Discharge Elimination System (NPDES) module of the Compliance Information System (ICIS) tracks surface water permits issued under the Clean Water Act. Under NPDES, all facilities that discharge pollutants from any point source into waters of the United States are required to obtain a permit. The permit will likely contain limits on what can be discharged, impose monitoring and reporting requirements, and include other provisions to ensure that the discharge does not adversely affect water quality.

[Click this hyperlink](#) while viewing on your computer to access additional FINDS: detail in the EDR Site Report.

**ECHO:**  
Envid: 1007827925  
Registry ID: 110019907092

Map ID  
Direction  
Distance  
Elevation

MAP FINDINGS

Site

Database(s)

EDR ID Number  
EPA ID Number

**WILDWOOD MANOR SWIMMING POOL (Continued)**

**1007827925**

DFR URL: <http://echo.epa.gov/detailed-facility-report?fid=110019907092>  
Name: WILDWOOD MANOR SWIMMING POOL  
Address: 10235 HATHERLEIGH DRIVE  
City,State,Zip: BETHESDA, MD 20814

**126**

**Target  
Property**

**10212 TYBURN TERR  
BETHESDA, MD 20814**

**MD LEAD**

**S118555846  
N/A**

**Actual:  
342 ft.**

**Focus Map:  
8**

**MD LEAD:**

Name: Not reported  
Address: 10212 TYBURN TERR  
City,State,Zip: BETHESDA, MD 20814  
Facility ID: 160700698673  
Cert Number: 718949  
Unit ID: SFP  
Inspection Date: 12/30/2015  
Limit Date: Not reported  
Invalid: Not reported  
Company No: 7725  
Company Name: Professional Environmental Services  
ReInspection Date: / /  
Option: BETHESDA, MD 20814  
Inspection Category: Full Risk Reduction Standard Dust Inspection  
Pass/Fail: P  
Inspector Number: 3485  
Inspector Name: Smiler Hal  
Property Number: 160700698673

**127**

**Target  
Property**

**10228 HATHERLEIGH DRIVE  
BETHESDA, MD 20814**

**MD LEAD**

**S122983863  
N/A**

**Actual:  
314 ft.**

**Focus Map:  
8**

**MD LEAD:**

Name: Not reported  
Address: 10228 HATHERLEIGH DRIVE  
City,State,Zip: BETHESDA, MD 20814  
Facility ID: 160700697053  
Cert Number: 837231  
Unit ID: SFP  
Inspection Date: 07/02/2018  
Limit Date: Not reported  
Invalid: Not reported  
Company No: 15644  
Company Name: Not reported  
ReInspection Date: Not reported  
Option: BETHESDA, MD 20814  
Inspection Category: Lead Free  
Pass/Fail: P  
Inspector Number: 16882  
Inspector Name: Not reported  
Property Number: 160700697053

Map ID  
Direction  
Distance  
Elevation

MAP FINDINGS

Site

Database(s)

EDR ID Number  
EPA ID Number

128

**Target** 6101 BERKSHIRE DRIVE  
**Property** BETHESDA, MD 20814

**MD LEAD** S118849021  
N/A

**Actual:**  
357 ft.

**Focus Map:**  
8

MD LEAD:

Name: Not reported  
Address: 6101 BERKSHIRE DRIVE  
City,State,Zip: BETHESDA, MD 20814  
Facility ID: 160700698888  
Cert Number: 730497  
Unit ID: SFP  
Inspection Date: 03/29/2016  
Limit Date: Not reported  
Invalid: Not reported  
Company No: 14003  
Company Name: 1 Source Home & Lead Inspections  
ReInspection Date: / /  
Option: BETHESDA, MD 20814  
Inspection Category: Full Risk Reduction Standard Dust Inspection  
Pass/Fail: P  
Inspector Number: 14005  
Inspector Name: Johnson Daniel  
Property Number: 160700698888

Z129

**Target** 10216 FARNHAM DRIVE  
**Property** BETHESDA, MD 20814

**MD LEAD** S121041483  
N/A

Site 1 of 3 in cluster Z

**Actual:**  
335 ft.

**Focus Map:**  
8

MD LEAD:

Name: Not reported  
Address: 10216 FARNHAM DRIVE  
City,State,Zip: BETHESDA, MD 20814  
Facility ID: 160700698217  
Cert Number: 773130  
Unit ID: SFP  
Inspection Date: 06/05/2017  
Limit Date: Not reported  
Invalid: Not reported  
Company No: 14505  
Company Name: Daniel L. Perez  
ReInspection Date: / /  
Option: BETHESDA, MD 20814  
Inspection Category: Full Risk Reduction Standard Dust Inspection  
Pass/Fail: P  
Inspector Number: 14504  
Inspector Name: Perez Daniel Luis  
Property Number: 160700698217

Name: Not reported  
Address: 10216 FARNHAM DRIVE  
City,State,Zip: BETHESDA, MD 20814  
Facility ID: 160700698217  
Cert Number: 839695  
Unit ID: SFP  
Inspection Date: 07/23/2018  
Limit Date: Not reported  
Invalid: Not reported  
Company No: 15644

Map ID  
Direction  
Distance  
Elevation

MAP FINDINGS

Site

Database(s)

EDR ID Number  
EPA ID Number

(Continued)

S121041483

Company Name: Not reported  
Reinspection Date: Not reported  
Option: BETHESDA, MD 20814  
Inspection Category: Full Risk Reduction Standard Dust Inspection  
Pass/Fail: P  
Inspector Number: 16882  
Inspector Name: Not reported  
Property Number: 160700698217

AA130 CHAMPLAIN BUILDING  
Target 6410 ROCKLEDGE DR  
Property BETHESDA, MD 20817

MD OCPCASES S104638796  
MD HIST UST N/A

Site 1 of 3 in cluster AA

Actual:  
341 ft.

Focus Map:  
8

OCPCASES:  
Name: CHAMPLAIN BLDG  
Address: 6410 ROCKLEDGE DR  
City,State,Zip: BETHESDA, MD 20817  
Facility ID: 94-1422MO  
Facility Status/Code: CLOSED/  
Date Open: 11/09/1993  
Date Closed: 11/23/1993  
Release: Not reported  
Cleanup: Not reported  
Registration Number: 14898

Name: CHAMPLAIN BLDG  
Address: 6410 ROCKLEDGE DR  
City,State,Zip: BETHESDA, MD 20817  
Facility ID: 94-1422MO  
Facility Status/Code: CLOSED/  
Date Open: 11/09/1993  
Date Closed: 11/23/1993  
Release: Not reported  
Cleanup: Not reported  
Registration Number: 14898

Historical UST:

Facility ID: 6008891  
Tank ID: 001  
Age: 19  
Capacity: 275  
Tank Status: Currently in use  
Product: Diesel



Map ID  
Direction  
Distance  
Elevation

MAP FINDINGS

Site

Database(s)

EDR ID Number  
EPA ID Number

**AA131** **THE CHAMPLAIN BUILDING**  
**Target** **6410 ROCKLEDGE DRIVE**  
**Property** **BETHESDA, MD 20817**

**FINDS** **1010029255**  
**ECHO** **N/A**

**Site 2 of 3 in cluster AA**

**Actual:** **FINDS:**  
**341 ft.** Registry ID: 110028106877

**Focus Map:**  
**8** Click Here:

Environmental Interest/Information System:

US National Pollutant Discharge Elimination System (NPDES) module of the Compliance Information System (ICIS) tracks surface water permits issued under the Clean Water Act. Under NPDES, all facilities that discharge pollutants from any point source into waters of the United States are required to obtain a permit. The permit will likely contain limits on what can be discharged, impose monitoring and reporting requirements, and include other provisions to ensure that the discharge does not adversely affect water quality.

[Click this hyperlink](#) while viewing on your computer to access additional FINDS: detail in the EDR Site Report.

ECHO:

Envid: 1010029255  
Registry ID: 110028106877  
DFR URL: <http://echo.epa.gov/detailed-facility-report?fid=110028106877>  
Name: THE CHAMPLAIN BUILDING  
Address: 6410 ROCKLEDGE DRIVE  
City,State,Zip: BETHESDA, MD 20817

**AA132** **FORMER CHAMPLAIN BLDG.**  
**Target** **6410 ROCKLEDGE DRIVE**  
**Property** **BETHESDA, MD 20817**

**MD UST** **U003907781**  
**MD Financial Assurance** **N/A**

**Site 3 of 3 in cluster AA**

**Actual:** **UST:**  
**341 ft.** Facility Id: 14898  
**Focus Map:** Oper Name: Susan Desloge  
**8** Form Name: Susan Desloge  
Form Title: Property Manager  
Form Date: 03/21/2003  
Owner Id: 9495

Owner:

Owner Name: Elizabethean Court Assoc. II C/O Charles E. Smith  
Owner Address: 6500 Rock Spring Drive Suite 204  
Owner City: Bethesda  
Owner State: MD  
Owner Zip: 20817  
Owner Phone: (301) 571-8143  
Owner Contact: Susan T. Desloge

Tanks:

Tank ID: 1  
**Tank Status:** **Permanently Out of Use**  
Tank Capacity: 300  
Substance Description: Diesel  
Tank Compartment: False

Map ID  
Direction  
Distance  
Elevation

MAP FINDINGS

Site

Database(s)

EDR ID Number  
EPA ID Number

**FORMER CHAMPLAIN BLDG. (Continued)**

**U003907781**

Compartment Compartment: A  
Date Installed: 03/01/1970  
Tank Material Desc: Asphalt Coated or Bare Steel  
Pipe Material Desc: Copper

**MD Financial Assurance 2:**

Name: FORMER CHAMPLAIN BLDG.  
Address: 6410 ROCKLEDGE DRIVE  
City,State,Zip: BETHESDA, MD 20817  
Region: 2  
Facility ID: 14898  
Self Insured: False  
Insurance: False  
Risk Retention Group: False  
Guarantee: False  
Surety Bonds: False  
Letter of Credit: False  
State Fund: False  
Other Finance: False  
Finacnce Comments: Not reported  
FR Not Listed: False

**AB133 THE CAMALIER BUILDING**  
**Target 10215 FERNWOOD ROAD**  
**Property BETHESDA, MD 20817**

**FINDS 1007827197**  
**ECHO N/A**

**Site 1 of 3 in cluster AB**

**Actual:** FINDS:  
**324 ft.** Registry ID: 110019899804

**Focus Map:**  
**8** Click Here:

**Environmental Interest/Information System:**

MD-EPSC (Maryland - Environmental Permit Service Center) promotes multi-media pollution prevention and provides permit assistance to business and industries. An online permit guide is available and lists all permits, licenses and approvals that are issued by MDE. US National Pollutant Discharge Elimination System (NPDES) module of the Compliance Information System (ICIS) tracks surface water permits issued under the Clean Water Act. Under NPDES, all facilities that discharge pollutants from any point source into waters of the United States are required to obtain a permit. The permit will likely contain limits on what can be discharged, impose monitoring and reporting requirements, and include other provisions to ensure that the discharge does not adversely affect water quality.

[Click this hyperlink](#) while viewing on your computer to access additional FINDS: detail in the EDR Site Report.

**ECHO:**

Envid: 1007827197  
Registry ID: 110019899804  
DFR URL: <http://echo.epa.gov/detailed-facility-report?fid=110019899804>  
Name: THE CAMALIER BUILDING  
Address: 10215 FERNWOOD ROAD  
City,State,Zip: BETHESDA, MD 20817

Map ID  
Direction  
Distance  
Elevation

MAP FINDINGS

Site

Database(s)

EDR ID Number  
EPA ID Number

**AB134**      **LABCORP BETHESDA - CAMALIER BUILDING**  
**Target**      **10215 FERNWOOD RD**  
**Property**      **BETHESDA, MD 20817**

**MD ASBESTOS**      **S123315589**  
                                 **N/A**

**Site 2 of 3 in cluster AB**

|                   |   |                                      |
|-------------------|---|--------------------------------------|
| <b>Actual:</b>    | ASBESTOS:   |                                      |
| <b>324 ft.</b>    | Name:   | LABCORP BETHESDA - CAMALIER BUILDING |
|                   | Address:  | 10215 FERNWOOD RD                    |
| <b>Focus Map:</b> | City,State,Zip:   | BETHESDA, MD 20817-                  |
| <b>8</b>          | Year:   | 2018                                 |
|                   | Removal/Encapsulation/Demolition Start Date:                | 11/29/2018                           |
|                   | Removal/Encapsulation/Demolition End Date:                  | 12/10/2018                           |
|                   | Days of the week worked:                                    | MON-FRI                              |
|                   | Volume off facility Component (Cat I) not removed:          | 0 Cubic Yards                        |
|                   | Volume off facility Component (Cat I) not removed:          | 0 Cubic Yards                        |
|                   | Volume off facility Component (Cat II) not removed:         | 0 Cubic Yards                        |
|                   | Hours worked in a day:                                      | 0700-160                             |
|                   | Original or resubmit:                                       | O Origina                            |
|                   | Number of floors in building:                               | 7                                    |
|                   | Pipe Cat I not removed:                                     | 0 Linear Feet                        |
|                   | Pipe Cat II not removed:                                    | 0 Linear Feet                        |
|                   | Type of Building:   | Commercial                           |
|                   | Contractor name:  | Access Demolition Contracting,       |
|                   | Length of project:  | Not reported                         |
|                   | Type of project from notification form:                     | R-S Renovation (State)               |
|                   | Volume off facility component Cat I non friable removed:    | 0 Cubic Yards                        |
|                   | Pipes Cat I non friable removed:                            | 0 Linear Feet                        |
|                   | Surface area Cat I non friable removed:                     | 0 Square Feet                        |
|                   | Volume off facility component, Cat II non friable removed:  | 0 Cubic Yards                        |
|                   | Pipe Cat II non friable removed:                            | 0 Linear Feet                        |
|                   | Surface area Cat II non friable removed:                    | 0 Square Feet                        |
|                   | Volume of facility component RACM removed:                  | 0 Cubic Yards                        |
|                   | Pipes RACM removed:   | 25 Linear Feet                       |
|                   | Surface area RACM removed:                                  | 0 Square Feet                        |
|                   | Surface area Cat I not removed:                             | 0 Square Feet                        |
|                   | Surface area Cat II not removed:                            | 0 Square Feet                        |
|                   | Site description (found in Section II of the notification): | Camalier Building                    |
|                   | Owner of the site:  | True                                 |
|                   | Landfill asbestos will be sent to:                          | True                                 |
|                   | Transporter of the waste:                                   | True                                 |
|                   | Facility off components units:                              | Not reported                         |
|                   | Pipes unit of measure:                                      | Linear Feet Linear Feet              |
|                   | Surface area unit of measure:                               | Square Feet                          |
|                   | Received Date:  | 11/19/2018                           |
|                   | Owner name:   | Donohoe Real Estate Services         |
|                   | Owner contact:  | Wilson                               |
|                   | Owner street address:                                       | 7400 Wisconsin Ave NW                |
|                   | Owner street address 2:                                     | Not reported                         |
|                   | Owner city:   | Washington                           |
|                   | Owner state:  | DC                                   |
|                   | Owner zip code:   | 20007-                               |
|                   | ID number:  | 182193                               |

Map ID  
Direction  
Distance  
Elevation

MAP FINDINGS

Site

Database(s)

EDR ID Number  
EPA ID Number

AB135  
Target  
Property

10215 FERNWOOD RD  
BETHESDA, MD 20817

ERNS 2001566167  
N/A

Site 3 of 3 in cluster AB

Actual:  
324 ft.

[Click this hyperlink](#) while viewing on your computer to access  
additional ERNS detail in the EDR Site Report.

Focus Map:  
8

Z136

Target  
Property

10221 FARNHAM DRIVE  
BETHESDA, MD 20814

MD LEAD S121041484  
N/A

Site 2 of 3 in cluster Z

Actual:  
331 ft.

Focus Map:  
8

MD LEAD:

Name: Not reported  
Address: 10221 FARNHAM DRIVE  
City,State,Zip: BETHESDA, MD 20814  
Facility ID: 160700698434  
Cert Number: 770837  
Unit ID: SFP  
Inspection Date: 05/12/2017  
Limit Date: 05/12/2019  
Invalid: Not reported  
Company No: 14505  
Company Name: Daniel L. Perez  
ReInspection Date: / /  
Option: Limited Lead Free, Must Reinspect Exterior Every Two Years  
Inspection Category: Lead Free  
Pass/Fail: P  
Inspector Number: 14503  
Inspector Name: Perez Daniel Luis  
Property Number: 160700698434

Z137

Target  
Property

10217 FARNHAM DRIVE  
BETHESDA, MD 20814

MD LEAD S118845096  
N/A

Site 3 of 3 in cluster Z

Actual:  
332 ft.

Focus Map:  
8

MD LEAD:

Name: Not reported  
Address: 10217 FARNHAM DRIVE  
City,State,Zip: BETHESDA, MD 20814  
Facility ID: 160700698081  
Cert Number: 734580  
Unit ID: SFP  
Inspection Date: 04/03/2016  
Limit Date: Not reported  
Invalid: Not reported  
Company No: 14582  
Company Name: Nichole D. Pinos  
ReInspection Date: / /

Map ID  
Direction  
Distance  
Elevation

MAP FINDINGS

Site

Database(s)

EDR ID Number  
EPA ID Number

(Continued)

S118845096

Option: Full Lead Free  
Inspection Category: Lead Free  
Pass/Fail: P  
Inspector Number: 14580  
Inspector Name: Pinos Nichole Danielle  
Property Number: 160700698081

138

Target 6005 BERKSHIRE DRIVE  
Property BETHESDA, MD 20814

MD LEAD

S118901857  
N/A

MD LEAD:  
Name: Not reported  
Address: 6005 BERKSHIRE DRIVE  
City,State,Zip: BETHESDA, MD 20814  
Facility ID: 160700697884  
Cert Number: 752797  
Unit ID: Not reported  
Inspection Date: 06/13/2016  
Limit Date: Not reported  
Invalid: Not reported  
Company No: 4583  
Company Name: Alban Home Inspection Services, Inc.  
ReInspection Date: / /  
Option: BETHESDA, MD 20814  
Inspection Category: Full Risk Reduction Standard Dust Inspection  
Pass/Fail: P  
Inspector Number: 13959  
Inspector Name: Day Joshua Scott  
Property Number: 160700697884

139

Target 10133 ASHBURTON LANE  
Property BETHESDA, MD 20817

MD LEAD

S118555822  
N/A

MD LEAD:  
Name: Not reported  
Address: 10133 ASHBURTON LANE  
City,State,Zip: BETHESDA, MD 20817  
Facility ID: 160700635825  
Cert Number: 717050  
Unit ID: SFP  
Inspection Date: 12/23/2015  
Limit Date: 12/23/2017  
Invalid: Not reported  
Company No: 12951  
Company Name: Rodney B. Barkley  
ReInspection Date: / /  
Option: Limited Lead Free, Must Reinspect Exterior Every Two Years  
Inspection Category: Lead Free  
Pass/Fail: P  
Inspector Number: 12868  
Inspector Name: Barkley Rodney Bryan  
Property Number: 160700635825

Map ID  
Direction  
Distance  
Elevation

MAP FINDINGS

Site

Database(s)

EDR ID Number  
EPA ID Number

140

**Target** 10211 DICKENS COURT  
**Property** BETHESDA, MD 20814

**MD LEAD** S118901856  
N/A

**Actual:** 306 ft.  
**Focus Map:** 8

MD LEAD:  
Name: Not reported  
Address: 10211 DICKENS COURT  
City,State,Zip: BETHESDA, MD 20814  
Facility ID: 160700695305  
Cert Number: 743097  
Unit ID: Not reported  
Inspection Date: 06/09/2016  
Limit Date: Not reported  
Invalid: Not reported  
Company No: 13783  
Company Name: Paul's Lead Inspections, LLC  
ReInspection Date: / /  
Option: BETHESDA, MD 20814  
Inspection Category: Full Risk Reduction Standard Dust Inspection  
Pass/Fail: P  
Inspector Number: 13592  
Inspector Name: Mears, Jr. Paul Randolph R  
Property Number: 160700695305

141

**Target** 6025 BERKSHIRE DRIVE  
**Property** BETHESDA, MD 20814

**MD LEAD** S125417902  
N/A

**Actual:** 352 ft.  
**Focus Map:** 8

MD LEAD:  
Name: Not reported  
Address: 6025 BERKSHIRE DRIVE  
City,State,Zip: BETHESDA, MD 20814  
Facility ID: 160700696311  
Cert Number: 873907  
Unit ID: Not reported  
Inspection Date: 06/20/2019  
Limit Date: 1899-12-30 00:00:00  
Invalid: Not reported  
Company No: 15360  
Company Name: Not reported  
ReInspection Date: Not reported  
Option: BETHESDA, MD 20814  
Inspection Category: Full Risk Reduction Standard Dust Inspection  
Pass/Fail: P  
Inspector Number: 17100  
Inspector Name: Not reported  
Property Number: 160700696311

142

**Target** THE CHAMPLAIN BUILDING  
**Property** 6401 ROCKLEDGE DRIVE  
BETHESDA, MD 20817

**FINDS** 1007827203  
N/A

**Actual:** 342 ft.  
**Focus Map:** 8

FINDS:  
Registry ID: 110019899868  
Click Here:  
Environmental Interest/Information System:  
MD-EPSC (Maryland - Environmental Permit Service Center) promotes



Map ID  
Direction  
Distance  
Elevation

MAP FINDINGS

Site

Database(s)

EDR ID Number  
EPA ID Number

**THE CHAMPLAIN BUILDING (Continued)**

**1007827203**

multi-media pollution prevention and provides permit assistance to business and industries. An online permit guide is available and lists all permits, licenses and approvals that are issued by MDE.

[Click this hyperlink](#) while viewing on your computer to access additional FINDS: detail in the EDR Site Report.

**143**  
**Target**  
**Property**

**MONT. CO. GOV. 6400 DEMOCRACY BLVD**  
**6400 DEMOCRACY BOULEVARD**  
**BETHESDA, MD 20817**

**US AIRS**  
**FINDS**  
**ECHO**

**1004522753**  
**N/A**

**Actual:**  
**365 ft.**  
**Focus Map:**  
**8**

US AIRS MINOR:

Envid: 1004522753  
Region Code: 03  
Programmatic ID: AIR MD0000002403100421  
Facility Registry ID: 110001783623  
D and B Number: Not reported  
Primary SIC Code: 8231  
NAICS Code: 519120  
Default Air Classification Code: MIN  
Facility Type of Ownership Code: CNG  
Air CMS Category Code: Not reported  
HPV Status: Not reported

FINDS:

Registry ID: 110001783623

[Click Here:](#)

Environmental Interest/Information System:

AFS (Aerometric Information Retrieval System (AIRS) Facility Subsystem) replaces the former Compliance Data System (CDS), the National Emission Data System (NEDS), and the Storage and Retrieval of Aerometric Data (SAROAD). AFS is the national repository for information concerning airborne pollution in the United States. AFS is used to track emissions and compliance data from industrial plants. AFS data are utilized by states to prepare State Implementation Plans to comply with regulatory programs and by EPA as an input for the estimation of total national emissions. AFS is undergoing a major redesign to support facility operating permits required under Title V of the Clean Air Act.

MD-PEMIS (Maryland - Permanent (Air) Emission) database houses data related to Air Emissions. Also known to the EPA as National Emissions Inventory (NEI).

AIR MINOR

Registry ID: 110056018544

[Click Here:](#)

Environmental Interest/Information System:

STATE MASTER

[Click this hyperlink](#) while viewing on your computer to access additional FINDS: detail in the EDR Site Report.

ECHO:

Envid: 1004522753  
Registry ID: 110001783623  
DFR URL: <http://echo.epa.gov/detailed-facility-report?fid=110001783623>  
Name: MONT. CO. GOV. 6400 DEMOCRACY BLVD

Map ID  
Direction  
Distance  
Elevation

MAP FINDINGS

Site

Database(s)

EDR ID Number  
EPA ID Number

**MONT. CO. GOV. 6400 DEMOCRACY BLVD (Continued)**

**1004522753**

Address: 6400 DEMOCRACY BOULEVARD  
City,State,Zip: BETHESDA, MD 20817

**144**

**Target** 10200 OLD GEORGETOWN RD  
**Property** BETHESDA, MD 20814

**MD LEAD** S109914251  
N/A

**MD LEAD:**

**Actual:** 383 ft.  
**Focus Map:** 8

Name: Not reported  
Address: 10200 OLD GEORGETOWN RD  
City,State,Zip: BETHESDA, MD 20814  
Facility ID: 160700430840  
Cert Number: 457415  
Unit ID: SINGLE  
Inspection Date: 05/04/2009  
Limit Date: Not reported  
Invalid: F  
Company No: 7725  
Company Name: Professional Environmental Services  
ReInspection Date: / /  
Option: BETHESDA, MD 20814  
Inspection Category: Full Risk Reduction Standard Dust Inspection  
Pass/Fail: P  
Inspector Number: 3485  
Inspector Name: Smiler Hal  
Property Number: 160700430840

**AC145**

**Target** 10202 FLEMING AVE  
**Property** BETHESDA, MD 20814

**MD LEAD** S118555844  
N/A

**Site 1 of 3 in cluster AC**

**Actual:** 316 ft.  
**Focus Map:** 8

**MD LEAD:**

Name: Not reported  
Address: 10202 FLEMING AVE  
City,State,Zip: BETHESDA, MD 20814  
Facility ID: 160700695442  
Cert Number: 731380  
Unit ID: Not reported  
Inspection Date: 02/23/2016  
Limit Date: Not reported  
Invalid: Not reported  
Company No: 4583  
Company Name: Alban Home Inspection Services, Inc.  
ReInspection Date: / /  
Option: BETHESDA, MD 20814  
Inspection Category: Full Risk Reduction Standard Dust Inspection With Exterior Waiver  
Pass/Fail: P  
Inspector Number: 12973  
Inspector Name: Hambley Bradley Allen  
Property Number: 160700695442

Map ID  
Direction  
Distance  
Elevation

MAP FINDINGS

Site

Database(s)

EDR ID Number  
EPA ID Number

**AD146**     **DEMOCRACY PLAZA II**  
**Target**     **6707 DEMOCRACY BLVD.**  
**Property**     **BETHESDA, MD 20817**

**FINDS**     **1007828194**  
**ECHO**     **N/A**

**Site 1 of 2 in cluster AD**

**Actual:**     **FINDS:**  
**320 ft.**     Registry ID:     110019909786

**Focus Map:**  
**8**     Click Here:

Environmental Interest/Information System:

MD-EPSC (Maryland - Environmental Permit Service Center) promotes multi-media pollution prevention and provides permit assistance to business and industries. An online permit guide is available and lists all permits, licenses and approvals that are issued by MDE. US National Pollutant Discharge Elimination System (NPDES) module of the Compliance Information System (ICIS) tracks surface water permits issued under the Clean Water Act. Under NPDES, all facilities that discharge pollutants from any point source into waters of the United States are required to obtain a permit. The permit will likely contain limits on what can be discharged, impose monitoring and reporting requirements, and include other provisions to ensure that the discharge does not adversely affect water quality.

[Click this hyperlink](#) while viewing on your computer to access additional FINDS: detail in the EDR Site Report.

**ECHO:**  
Envid:     1007828194  
Registry ID:     110019909786  
DFR URL:     <http://echo.epa.gov/detailed-facility-report?fid=110019909786>  
Name:     DEMOCRACY PLAZA II  
Address:     6707 DEMOCRACY BLVD.  
City,State,Zip:     BETHESDA, MD 20817

**AD147**     **DEMOCRACY PLAZA II**  
**Target**     **6707 DEMOCRACY BLVD.**  
**Property**     **BETHESDA, MD 20817**

**MD OCPCASES**     **U003736806**  
**MD UST**     **N/A**  
**MD Financial Assurance**

**Site 2 of 2 in cluster AD**

**Actual:**     **OCPCASES:**  
**320 ft.**     Name:     DEMOCRACY PLAZA II  
**Focus Map:**     Address:     6707 DEMOCRACY BLVD  
**8**     City,State,Zip:     BETHESDA, MD 20817  
Facility ID:     10-0011MO  
Facility Status/Code:     CLOSED/C-16  
Date Open:     07/09/2009  
Date Closed:     04/15/2010  
Release:     NO  
Cleanup:     NO  
Registration Number:     5262

**UST:**  
Facility Id:     5262  
Oper Name:     Jarrett Loeffler  
Form Name:     Jarrett Loeffler  
Form Title:     Lead Engineer  
Form Date:     09/02/2016

Map ID  
Direction  
Distance  
Elevation

MAP FINDINGS

Site

Database(s)

EDR ID Number  
EPA ID Number

**DEMOCRACY PLAZA II (Continued)**

**U003736806**

Owner Id: 3256  
Owner:  
Owner Name: Second Rock Spring Park LP c/o Vornado-Charles E. Smith  
Owner Address: 6701 Democracy Blvd., Suite 208  
Owner City: Bethesda  
Owner State: MD  
Owner Zip: 20817  
Owner Phone: (301) 493-9274  
Owner Contact: Christine DiSandro / Jarrett Loeffler

Tanks:  
Tank ID: 1  
**Tank Status: Currently In Use**  
Tank Capacity: 550  
Substance Description: Diesel  
Tank Compartment: False  
Compartment Compartment: A  
Date Installed: 01/01/1989  
Tank Material Desc: Fiberglass Reinforced Plastic  
Pipe Material Desc: Cathodically Protected Steel (Galvanic)

**MD Financial Assurance 2:**

Name: DEMOCRACY PLAZA II  
Address: 6707 DEMOCRACY BLVD.  
City,State,Zip: BETHESDA, MD 20817  
Region: 2  
Facility ID: 5262  
Self Insured: False  
Insurance: True  
Risk Retention Group: False  
Guarantee: False  
Surety Bonds: False  
Letter of Credit: False  
State Fund: False  
Other Finance: False  
Finacnce Comments: Policy #: PEC0047814 Period of Coverage: 6/29/2016 - 6/29/2021  
Insurer: Greenwich Insurance Company  
FR Not Listed: False

**AE148** **CVS PHARMACY 1475**  
**Target** **10233 OLD GEORGETOWN RD**  
**Property** **BETHESDA, MD 20814**

**RCRA-SQG** **1014954203**  
**FINDS** **MDR000525613**  
**ECHO**

**Site 1 of 9 in cluster AE**

**Actual:** RCRA-SQG:  
**376 ft.** Date form received by agency: 2012-03-24 00:00:00.0  
**Focus Map:** Facility name: CVS PHARMACY 1475  
**8** Facility address: 10233 OLD GEORGETOWN RD  
BETHESDA, MD 20814  
EPA ID: MDR000525613  
Mailing address: ONE CVS DR  
WOONSOCKET, RI 02895  
Contact: WENDY L BRANT  
Contact address: ONE CVS DR

Map ID  
Direction  
Distance  
Elevation

MAP FINDINGS

Site

Database(s)

EDR ID Number  
EPA ID Number

**CVS PHARMACY 1475 (Continued)**

**1014954203**

Woonsocket, RI 02895  
Contact country: US  
Contact telephone: 401-765-1500  
Contact email: Not reported  
EPA Region: 03  
Classification: Small Small Quantity Generator  
Description: Handler: generates more than 100 and less than 1000 kg of hazardous waste during any calendar month and accumulates less than 6000 kg of hazardous waste at any time; or generates 100 kg or less of hazardous waste during any calendar month, and accumulates more than 1000 kg of hazardous waste at any time

Owner/Operator Summary:

Owner/operator name: MARYLAND CVS PHARMACY LLC  
Owner/operator address: Not reported  
Woonsocket, RI 02895  
Owner/operator country: US  
Owner/operator telephone: Not reported  
Owner/operator email: Not reported  
Owner/operator fax: Not reported  
Owner/operator extension: Not reported  
Legal status: Private  
Owner/Operator Type: Operator  
Owner/Op start date: 1981-09-01 00:00:00.  
Owner/Op end date: Not reported

Owner/operator name: FEDERAL REALTY INVESTMENT TRUST  
Owner/operator address: 1626 E JEFFERSON ST  
ROCKVILLE, MD 20852  
Owner/operator country: US  
Owner/operator telephone: Not reported  
Owner/operator email: Not reported  
Owner/operator fax: Not reported  
Owner/operator extension: Not reported  
Legal status: Private  
Owner/Operator Type: Owner  
Owner/Op start date: 1981-09-01 00:00:00.  
Owner/Op end date: Not reported

Handler Activities Summary:

U.S. importer of hazardous waste: No  
Mixed waste (haz. and radioactive): No  
Recycler of hazardous waste: No  
Transporter of hazardous waste: No  
Treater, storer or disposer of HW: No  
Underground injection activity: No  
On-site burner exemption: No  
Furnace exemption: No  
Used oil fuel burner: No  
Used oil processor: No  
Used oil refiner: No  
Used oil fuel marketer to burner: No  
Used oil Specification marketer: No  
Used oil transfer facility: No  
Used oil transporter: No

Map ID  
Direction  
Distance  
Elevation

MAP FINDINGS

Site

Database(s)

EDR ID Number  
EPA ID Number

**CVS PHARMACY 1475 (Continued)**

**1014954203**

Hazardous Waste Summary:

- . Waste code: D001
- . Waste name: IGNITABLE WASTE
  
- . Waste code: D002
- . Waste name: CORROSIVE WASTE
  
- . Waste code: D011
- . Waste name: SILVER
  
- . Waste code: P001
- . Waste name: 2H-1-BENZOPYRAN-2-ONE, 4-HYDROXY-3-(3-OXO-1-PHENYLBUTYL)-, & SALTS, WHEN PRESENT AT CONCENTRATIONS GREATER THAN 0.3% (OR) WARFARIN, & SALTS, WHEN PRESENT AT CONCENTRATIONS GREATER THAN 0.3%
  
- . Waste code: P042
- . Waste name: 1,2-BENZENEDIOL, 4-[1-HYDROXY-2-(METHYLAMINO)ETHYL]-, (R)- (OR) EPINEPHRINE
  
- . Waste code: P075
- . Waste name: NICOTINE, & SALTS (OR) PYRIDINE, 3-(1-METHYL-2-PYRROLIDINYL)-,(S)-, & SALTS
  
- . Waste code: P081
- . Waste name: 1,2,3-PROPANETRIOL, TRINITRATE (R) (OR) NITROGLYCERINE (R)

Violation Status: No violations found

**FINDS:**

Registry ID: 110045544933

Click Here:

Environmental Interest/Information System:

RCRAInfo is a national information system that supports the Resource Conservation and Recovery Act (RCRA) program through the tracking of events and activities related to facilities that generate, transport, and treat, store, or dispose of hazardous waste. RCRAInfo allows RCRA program staff to track the notification, permit, compliance, and corrective action activities required under RCRA.

[Click this hyperlink](#) while viewing on your computer to access additional FINDS: detail in the EDR Site Report.

**ECHO:**

Envid: 1014954203  
Registry ID: 110045544933  
DFR URL: <http://echo.epa.gov/detailed-facility-report?fid=110045544933>  
Name: CVS PHARMACY 1475  
Address: 10233 OLD GEORGETOWN RD  
City,State,Zip: BETHESDA, MD 20814



Map ID  
Direction  
Distance  
Elevation

MAP FINDINGS

Site

Database(s)

EDR ID Number  
EPA ID Number

**AE149**      **CVS PHARMACY #1475**  
**Target**      **10233 OLD GEORGETOWN ROAD**  
**Property**      **BETHESDA, MD 20814**

**PA MANIFEST**      **S116736935**  
                                 **N/A**

**Site 2 of 9 in cluster AE**

**Actual:**  
**376 ft.**

**Focus Map:**  
**8**

**Manifest Details:**

Year: 2018  
Manifest Number: 011340817FLE  
Manifest Type: TSD Copy  
Generator EPA Id: MDR000525613  
Generator Date: 03/12/2018  
Mailing Address: Not reported  
Mailing City,St,Zip: Not reported  
Contact Name: Not reported  
Contact Phone: Not reported  
TSD EPA Id: Not reported  
TSD Date: Not reported  
TSD Facility Name: Republic Environmental Systems (Pennsylvania) LLC  
TSD Facility Address: 2869 Sandstone Dr  
TSD Facility City: Hatfield  
TSD Facility State: PA  
Facility Telephone: Not reported  
Page Number: 1  
Line Number: 1  
Waste Number: D010  
Container Number: 1  
Container Type: Fiber or plastic boxes, cartons, cases  
Waste Quantity: 3  
Unit: Pounds  
Handling Code: Not reported  
TSP EPA Id: PAD085690592  
Date TSP Sig: Not reported

Year: 2018  
Manifest Number: 011340817FLE  
Manifest Type: TSD Copy  
Generator EPA Id: MDR000525613  
Generator Date: 03/12/2018  
Mailing Address: Not reported  
Mailing City,St,Zip: Not reported  
Contact Name: Not reported  
Contact Phone: Not reported  
TSD EPA Id: Not reported  
TSD Date: Not reported  
TSD Facility Name: Republic Environmental Systems (Pennsylvania) LLC  
TSD Facility Address: 2869 Sandstone Dr  
TSD Facility City: Hatfield  
TSD Facility State: PA  
Facility Telephone: Not reported  
Page Number: 1  
Line Number: 1  
Waste Number: D007  
Container Number: 1  
Container Type: Fiber or plastic boxes, cartons, cases  
Waste Quantity: 3  
Unit: Pounds  
Handling Code: Not reported  
TSP EPA Id: PAD085690592

Map ID  
Direction  
Distance  
Elevation

MAP FINDINGS

Site

Database(s)

EDR ID Number  
EPA ID Number

**CVS PHARMACY #1475 (Continued)**

**S116736935**

|                       |   |
|-----------------------|---|
| Date TSP Sig:         | Not reported                                      |
| Year:                 | 2018  |
| Manifest Number:      | 011340817FLE                                      |
| Manifest Type:        | TSD Copy  |
| Generator EPA Id:     | MDR000525613                                      |
| Generator Date:       | 03/12/2018  |
| Mailing Address:      | Not reported                                      |
| Mailing City,St,Zip:  | Not reported                                      |
| Contact Name:         | Not reported                                      |
| Contact Phone:        | Not reported                                      |
| TSD EPA Id:           | Not reported                                      |
| TSD Date:             | Not reported                                      |
| TSD Facility Name:    | Republic Environmental Systems (Pennsylvania) LLC |
| TSD Facility Address: | 2869 Sandstone Dr                                 |
| TSD Facility City:    | Hatfield  |
| TSD Facility State:   | PA  |
| Facility Telephone:   | Not reported                                      |
| Page Number:          | 1   |
| Line Number:          | 2   |
| Waste Number:         | P001  |
| Container Number:     | 1   |
| Container Type:       | Burlap, cloth, paper or plastic bags              |
| Waste Quantity:       | 1   |
| Unit:                 | Pounds  |
| Handling Code:        | Not reported                                      |
| TSP EPA Id:           | PAD085690592                                      |
| Date TSP Sig:         | Not reported                                      |
| Year:                 | 2018  |
| Manifest Number:      | 011334722FLE                                      |
| Manifest Type:        | TSD Copy  |
| Generator EPA Id:     | MDR000525613                                      |
| Generator Date:       | 05/29/2018  |
| Mailing Address:      | Not reported                                      |
| Mailing City,St,Zip:  | Not reported                                      |
| Contact Name:         | Not reported                                      |
| Contact Phone:        | Not reported                                      |
| TSD EPA Id:           | Not reported                                      |
| TSD Date:             | Not reported                                      |
| TSD Facility Name:    | Republic Environmental Systems (Pennsylvania) LLC |
| TSD Facility Address: | 2869 Sandstone Dr                                 |
| TSD Facility City:    | Hatfield  |
| TSD Facility State:   | PA  |
| Facility Telephone:   | Not reported                                      |
| Page Number:          | 1   |
| Line Number:          | 1   |
| Waste Number:         | D007  |
| Container Number:     | 1   |
| Container Type:       | Fiber or plastic boxes, cartons, cases            |
| Waste Quantity:       | 2   |
| Unit:                 | Pounds  |
| Handling Code:        | Not reported                                      |
| TSP EPA Id:           | PAD085690592                                      |
| Date TSP Sig:         | Not reported                                      |
| Year:                 | 2018  |

Map ID  
Direction  
Distance  
Elevation

MAP FINDINGS

Site

Database(s)

EDR ID Number  
EPA ID Number

**CVS PHARMACY #1475 (Continued)**

**S116736935**

Manifest Number: 011334722FLE  
Manifest Type: TSD Copy  
Generator EPA Id: MDR000525613  
Generator Date: 05/29/2018  
Mailing Address: Not reported  
Mailing City,St,Zip: Not reported  
Contact Name: Not reported  
Contact Phone: Not reported  
TSD EPA Id: Not reported  
TSD Date: Not reported  
TSD Facility Name: Republic Environmental Systems (Pennsylvania) LLC  
TSD Facility Address: 2869 Sandstone Dr  
TSD Facility City: Hatfield  
TSD Facility State: PA  
Facility Telephone: Not reported  
Page Number: 1  
Line Number: 2  
Waste Number: P001  
Container Number: 1  
Container Type: Burlap, cloth, paper or plastic bags  
Waste Quantity: 1  
Unit: Pounds  
Handling Code: Not reported  
TSP EPA Id: PAD085690592  
Date TSP Sig: Not reported

Year: 2018  
Manifest Number: 011334722FLE  
Manifest Type: TSD Copy  
Generator EPA Id: MDR000525613  
Generator Date: 05/29/2018  
Mailing Address: Not reported  
Mailing City,St,Zip: Not reported  
Contact Name: Not reported  
Contact Phone: Not reported  
TSD EPA Id: Not reported  
TSD Date: Not reported  
TSD Facility Name: Republic Environmental Systems (Pennsylvania) LLC  
TSD Facility Address: 2869 Sandstone Dr  
TSD Facility City: Hatfield  
TSD Facility State: PA  
Facility Telephone: Not reported  
Page Number: 1  
Line Number: 1  
Waste Number: D010  
Container Number: 1  
Container Type: Fiber or plastic boxes, cartons, cases  
Waste Quantity: 2  
Unit: Pounds  
Handling Code: Not reported  
TSP EPA Id: PAD085690592  
Date TSP Sig: Not reported

Year: 2017  
Manifest Number: 010102556FLE  
Manifest Type: TSD Copy  
Generator EPA Id: MDR000525613

Map ID  
Direction  
Distance  
Elevation

MAP FINDINGS

Site

Database(s)

EDR ID Number  
EPA ID Number

**CVS PHARMACY #1475 (Continued)**

**S116736935**

Generator Date: 06/28/2017  
Mailing Address: Not reported  
Mailing City,St,Zip: Not reported  
Contact Name: Not reported  
Contact Phone: Not reported  
TSD EPA Id: Not reported  
TSD Date: Not reported  
TSD Facility Name: Republic Environmental Systems (Pennsylvania) LLC  
TSD Facility Address: 2869 Sandstone Dr  
TSD Facility City: Hatfield  
TSD Facility State: PA  
Facility Telephone: Not reported  
Page Number: 1  
Line Number: 1  
Waste Number: D007  
Container Number: 1  
Container Type: Fiber or plastic boxes, cartons, cases  
Waste Quantity: 12  
Unit: Pounds  
Handling Code: Not reported  
TSP EPA Id: PAD085690592  
Date TSP Sig: Not reported

Year: 2017  
Manifest Number: 010054565FLE  
Manifest Type: TSD Copy  
Generator EPA Id: MDR000525613  
Generator Date: 04/06/2017  
Mailing Address: Not reported  
Mailing City,St,Zip: Not reported  
Contact Name: Not reported  
Contact Phone: Not reported  
TSD EPA Id: Not reported  
TSD Date: Not reported  
TSD Facility Name: Republic Environmental Systems (Pennsylvania) LLC  
TSD Facility Address: 2869 Sandstone Dr  
TSD Facility City: Hatfield  
TSD Facility State: PA  
Facility Telephone: Not reported  
Page Number: 1  
Line Number: 1  
Waste Number: D010  
Container Number: 1  
Container Type: Fiber or plastic boxes, cartons, cases  
Waste Quantity: 19  
Unit: Pounds  
Handling Code: Not reported  
TSP EPA Id: PAD085690592  
Date TSP Sig: Not reported

Year: 2017  
Manifest Number: 009374140FLE  
Manifest Type: TSD Copy  
Generator EPA Id: MDR000525613  
Generator Date: 09/18/2017  
Mailing Address: Not reported  
Mailing City,St,Zip: Not reported

Map ID  
Direction  
Distance  
Elevation

MAP FINDINGS

Site

Database(s)

EDR ID Number  
EPA ID Number

**CVS PHARMACY #1475 (Continued)**

**S116736935**

Contact Name: Not reported  
Contact Phone: Not reported  
TSD EPA Id: Not reported  
TSD Date: Not reported  
TSD Facility Name: Republic Environmental Systems (Pennsylvania) LLC  
TSD Facility Address: 2869 Sandstone Dr  
TSD Facility City: Hatfield  
TSD Facility State: PA  
Facility Telephone: Not reported  
Page Number: 1  
Line Number: 4  
Waste Number: D001  
Container Number: 1  
Container Type: Burlap, cloth, paper or plastic bags  
Waste Quantity: 42  
Unit: Pounds  
Handling Code: Not reported  
TSP EPA Id: PAD085690592  
Date TSP Sig: Not reported

Year: 2017  
Manifest Number: 010054565FLE  
Manifest Type: TSD Copy  
Generator EPA Id: MDR000525613  
Generator Date: 04/06/2017  
Mailing Address: Not reported  
Mailing City,St,Zip: Not reported  
Contact Name: Not reported  
Contact Phone: Not reported  
TSD EPA Id: Not reported  
TSD Date: Not reported  
TSD Facility Name: Republic Environmental Systems (Pennsylvania) LLC  
TSD Facility Address: 2869 Sandstone Dr  
TSD Facility City: Hatfield  
TSD Facility State: PA  
Facility Telephone: Not reported  
Page Number: 1  
Line Number: 1  
Waste Number: D007  
Container Number: 1  
Container Type: Fiber or plastic boxes, cartons, cases  
Waste Quantity: 19  
Unit: Pounds  
Handling Code: Not reported  
TSP EPA Id: PAD085690592  
Date TSP Sig: Not reported

[Click this hyperlink](#) while viewing on your computer to access  
55 additional PA\_MANIFEST: record(s) in the EDR Site Report.

Map ID  
Direction  
Distance  
Elevation

MAP FINDINGS

Site

Database(s)

EDR ID Number  
EPA ID Number

**AE150**  
**Target**  
**Property**

**CVS #01475**  
**10233 OLD GEORGETOWN ROAD**  
**BETHESDA, MD 20814**

**MD MANIFEST**  
**S121871825**  
**N/A**

**Site 3 of 9 in cluster AE**

**Actual:**  
**376 ft.**  
**Focus Map:**  
**8**

**MANIFEST:**

EPAID: MDR000525613  
Name: CVS #01475  
Address: 10233 OLD GEORGETOWN ROAD  
City,State,Zip: BETHESDA, MD 20814  
Manifest Number: 011334722FLE  
Transporter 1: REPUBLIC ENVIRONMENTAL SYSTEMS (TRANS GROUP) LLC  
Transporter 2: Not reported  
Generator Certifier: ANDRE KATURIM  
Date Shipped Out: 05/29/2018  
Destination Facility Certifier: JEAN SAALMAN  
Date Arrived at Destination Facility: 06/12/2018  
Quantity: 3  
Unit: Pounds

EPAID: MDR000525613  
Name: CVS #01475  
Address: 10233 OLD GEORGETOWN ROAD  
City,State,Zip: BETHESDA, MD 20814  
Manifest Number: 011340817FLE  
Transporter 1: REPUBLIC ENV SYS (TRANS GROUP)  
Transporter 2: Not reported  
Generator Certifier: SHAR KIUCBSUJA  
Date Shipped Out: 03/12/2018  
Destination Facility Certifier: JASON ERB  
Date Arrived at Destination Facility: 03/13/2018  
Quantity: 4  
Unit: Pounds

EPAID: MDR000525613  
Name: CVS #01475  
Address: 10233 OLD GEORGETOWN ROAD  
City,State,Zip: BETHESDA, MD 20814  
Manifest Number: 008520025FLE  
Transporter 1: REPUBLIC ENVIRONMENTAL STSTEMS (TRANS GROUP) LLC  
Transporter 2: Not reported  
Generator Certifier: A. LI  
Date Shipped Out: 08/02/2016  
Destination Facility Certifier: JEAN SAALMAN  
Date Arrived at Destination Facility: 08/14/2016  
Quantity: 47  
Unit: Pounds

EPAID: MDR000525613  
Name: CVS #01475  
Address: 10233 OLD GEORGETOWN ROAD  
City,State,Zip: BETHESDA, MD 20814  
Manifest Number: 008589317FLE  
Transporter 1: REPUBLIC ENV SYS (TRANS GROUP) LLC  
Transporter 2: Not reported  
Generator Certifier: ANDRE KAMAM  
Date Shipped Out: 10/24/2016  
Destination Facility Certifier: JEAN SAALMAN



Map ID  
Direction  
Distance  
Elevation

MAP FINDINGS

Site

Database(s)

EDR ID Number  
EPA ID Number

**CVS #01475 (Continued)**

**S121871825**

|                                       |  |
|---------------------------------------|--|
| Date Arrived at Destination Facility: | 11/08/2016                                 |
| Quantity:                             | 23   |
| Unit:                                 | Pounds                                     |
| EPAID:                                | MDR000525613                               |
| Name:                                 | CVS #01475                                 |
| Address:                              | 10233 OLD GEORGETOWN ROAD                  |
| City,State,Zip:                       | BETHESDA, MD 20814                         |
| Manifest Number:                      | 008590945FLE                               |
| Transporter 1:                        | STERICYCLE SPECIALTY WASTE SOLUTIONS,INC.  |
| Transporter 2:                        | REPUBLIC ENV SYS (TRANS GROUP) LLC         |
| Generator Certifier:                  | SOLOMON                                    |
| Date Shipped Out:                     | 02/23/2016                                 |
| Destination Facility Certifier:       | GRACE LOMAS                                |
| Date Arrived at Destination Facility: | 03/02/2016                                 |
| Quantity:                             | 7  |
| Unit:                                 | Pounds                                     |
| EPAID:                                | MDR000525613                               |
| Name:                                 | CVS #01475                                 |
| Address:                              | 10233 OLD GEORGETOWN ROAD                  |
| City,State,Zip:                       | BETHESDA, MD 20814                         |
| Manifest Number:                      | 008590946FLE                               |
| Transporter 1:                        | STERICYCLE SPECIALTY WASTE SOLUTIONS,INC.  |
| Transporter 2:                        | REPUBLIC ENV SYS (TRANS GROUP) LLC         |
| Generator Certifier:                  | SOLOMAN                                    |
| Date Shipped Out:                     | 02/23/2016                                 |
| Destination Facility Certifier:       | JEAN SAALMAN                               |
| Date Arrived at Destination Facility: | 03/04/2016                                 |
| Quantity:                             | 57   |
| Unit:                                 | Pounds                                     |
| EPAID:                                | MDR000525613                               |
| Name:                                 | CVS #01475                                 |
| Address:                              | 10233 OLD GEORGETOWN ROAD                  |
| City,State,Zip:                       | BETHESDA, MD 20814                         |
| Manifest Number:                      | 008672343FLE                               |
| Transporter 1:                        | STERICYCLE SPECIALTY WASTE SOLUTIONS INC   |
| Transporter 2:                        | REPUBLIC ENV SYS (TRANS GROUP) LLC         |
| Generator Certifier:                  | ALI  |
| Date Shipped Out:                     | 05/11/2016                                 |
| Destination Facility Certifier:       | JEAN SAALMAN                               |
| Date Arrived at Destination Facility: | 05/24/2016                                 |
| Quantity:                             | 27   |
| Unit:                                 | Pounds                                     |
| EPAID:                                | MDR000525613                               |
| Name:                                 | CVS #01475                                 |
| Address:                              | 10233 OLD GEORGETOWN ROAD                  |
| City,State,Zip:                       | BETHESDA, MD 20814                         |
| Manifest Number:                      | 006428634FLE                               |
| Transporter 1:                        | STERICYCLE SPECIALTY WASTE SOLUTIONS, INC. |
| Transporter 2:                        | REPUBLIC ENV SYS (TRANS GROUP), LLC        |
| Generator Certifier:                  | MARCELLUS G.                               |
| Date Shipped Out:                     | 07/21/2015                                 |
| Destination Facility Certifier:       | GRACE DUMAS                                |
| Date Arrived at Destination Facility: | 08/12/2015                                 |

Map ID  
Direction  
Distance  
Elevation

MAP FINDINGS

Site

Database(s)

EDR ID Number  
EPA ID Number

**CVS #01475 (Continued)**

**S121871825**

Quantity: 22  
Unit: POUNDS

EPAID: MDR000525613  
Name: CVS #01475  
Address: 10233 OLD GEORGETOWN ROAD  
City,State,Zip: BETHESDA, MD 20814  
Manifest Number: 006429826FLE  
Transporter 1: STERICYCLE SPECIALTY WASTE SOLUTIONS INC  
Transporter 2: REPUBLIC ENV SYS (TRANS GROUP) LLC  
Generator Certifier: ANDRE KARMNI  
Date Shipped Out: 12/02/2015  
Destination Facility Certifier: PAIGE CRIST  
Date Arrived at Destination Facility: 12/10/2015  
Quantity: 1  
Unit: POUNDS

EPAID: MDR000525613  
Name: CVS #01475  
Address: 10233 OLD GEORGETOWN ROAD  
City,State,Zip: BETHESDA, MD 20814  
Manifest Number: 006429827 FLE  
Transporter 1: STERICYCLE SPECIALTY WASTE SOLUTIONS,INC.  
Transporter 2: REPUBLIC ENVIRONMENTAL SYSTEMS(TRANS GROUP)LLC  
Generator Certifier: ANDRE KAUFMAN  
Date Shipped Out: 12/02/2015  
Destination Facility Certifier: JEAN SAALMAN  
Date Arrived at Destination Facility: 12/14/2015  
Quantity: 139  
Unit: POUNDS

EPAID: MDR000525613  
Name: CVS #01475  
Address: 10233 OLD GEORGETOWN ROAD  
City,State,Zip: BETHESDA, MD 20814  
Manifest Number: 007325132FLE  
Transporter 1: STERICYCLE SPECIALTY WASTE SOLUTIONS INC  
Transporter 2: REPUBLIC ENVIRONMENTAL SYSTEMS (TRANS GROUP) LLC  
Generator Certifier: SUZY HU  
Date Shipped Out: 06/23/2015  
Destination Facility Certifier: ROBIN SMITH  
Date Arrived at Destination Facility: 07/22/2015  
Quantity: 6  
Unit: POUNDS

[Click this hyperlink](#) while viewing on your computer to access  
12 additional MD\_MANIFEST: record(s) in the EDR Site Report.

Map ID  
Direction  
Distance  
Elevation

MAP FINDINGS

Site

Database(s)

EDR ID Number  
EPA ID Number

**AE151**  
**Target**  
**Property**

**STA BRITE**  
**10221 OLD GEORGETOWN RD.**  
**BETHESDA, MD 20834**

**RCRA NonGen / NLR**  
**1000138472**  
**MDD070113105**

**Site 4 of 9 in cluster AE**

**Actual:**  
**375 ft.**

RCRA NonGen / NLR:

**Focus Map:**  
**8**

Date form received by agency: 1992-03-06 00:00:00.0  
Facility name: STA BRITE  
Site name: STA-BRITE CLEANING CENTER INC.  
Facility address: 10221 OLD GEORGETOWN RD.  
BETHESDA, MD 20834-0000  
EPA ID: MDD070113105  
Mailing address: 5091 NICKOLSON LANE  
ROCKVILLE, MD 20852-0000  
Contact: WILLIAM DRAIMAN  
Contact address: Not reported  
Not reported  
Contact country: US  
Contact telephone: 301-468-7303  
Contact email: Not reported  
EPA Region: 03  
Classification: Non-Generator  
Description: Handler: Non-Generators do not presently generate hazardous waste

**Handler Activities Summary:**

U.S. importer of hazardous waste: No  
Mixed waste (haz. and radioactive): No  
Recycler of hazardous waste: No  
Transporter of hazardous waste: No  
Treater, storer or disposer of HW: No  
Underground injection activity: No  
On-site burner exemption: No  
Furnace exemption: No  
Used oil fuel burner: No  
Used oil processor: No  
User oil refiner: No  
Used oil fuel marketer to burner: No  
Used oil Specification marketer: No  
Used oil transfer facility: No  
Used oil transporter: No

**Historical Generators:**

Date form received by agency: 1990-03-21 00:00:00.0  
Site name: STA-BRITE CLEANING CENTER  
Classification: Large Quantity Generator

Date form received by agency: 1985-07-01 00:00:00.0  
Site name: STA BRITE  
Classification: Not a generator, verified

**Hazardous Waste Summary:**

. Waste code: D001  
. Waste name: IGNITABLE WASTE  
  
. Waste code: F002  
. Waste name: THE FOLLOWING SPENT HALOGENATED SOLVENTS: TETRACHLOROETHYLENE,

Map ID  
Direction  
Distance  
Elevation

MAP FINDINGS

Site

Database(s)

EDR ID Number  
EPA ID Number

**STA BRITE (Continued)**

**1000138472**

METHYLENE CHLORIDE, TRICHLOROETHYLENE, 1,1,1-TRICHLOROETHANE, CHLOROBENZENE, 1,1,2-TRICHLORO-1,2,2-TRIFLUOROETHANE, ORTHO-DICHLOROBENZENE, TRICHLOROFLUOROMETHANE, AND 1,1,2, TRICHLOROETHANE; ALL SPENT SOLVENT MIXTURES/BLENDS CONTAINING, BEFORE USE, A TOTAL OF TEN PERCENT OR MORE (BY VOLUME) OF ONE OR MORE OF THE ABOVE HALOGENATED SOLVENTS OR THOSE SOLVENTS LISTED IN F001, F004, AND F005; AND STILL BOTTOMS FROM THE RECOVERY OF THESE SPENT SOLVENTS AND SPENT SOLVENT MIXTURES.

Violation Status: No violations found

**AE152 STA-BRITE CLEANING CENTERS**  
**Target 10221 OLD GEORGETOWN RD**  
**Property BETHESDA, MD 20814**

**EDR Hist Cleaner 1018769917**  
**N/A**

**Site 5 of 9 in cluster AE**

**Actual:** EDR Hist Cleaner  
**375 ft.**

**Focus Map:**  
**8**

| Year: | Name:                       | Type:                                 |
|-------|-----------------------------|---------------------------------------|
| 1992  | STA-BRITE CLEANING CENTERS  | Garment Pressing And Cleaners' Agents |
| 1993  | STA-BRITE CLEANING CENTERS  | Garment Pressing And Cleaners' Agents |
| 1994  | STA-BRITE CLEANING CENTERS  | Garment Pressing And Cleaners' Agents |
| 1995  | STA-BRITE CLEANING CENTERS  | Garment Pressing And Cleaners' Agents |
| 1996  | STA-BRITE CLEANING CENTERS  | Garment Pressing And Cleaners' Agents |
| 1997  | STA-BRITE CLEANING CENTERS  | Garment Pressing And Cleaners' Agents |
| 1998  | STA-BRITE CLEANING CENTERS  | Garment Pressing And Cleaners' Agents |
| 1999  | STA-BRITE CLEANING CENTERS  | Garment Pressing And Cleaners' Agents |
| 2000  | STA-BRITE CLEANING CENTERS  | Garment Pressing And Cleaners' Agents |
| 2001  | STA-BRITE CLEANING CENTERS  | Garment Pressing And Cleaners' Agents |
| 2002  | STA-BRITE CLEANING CENTERS  | Garment Pressing And Cleaners' Agents |
| 2003  | STA-BRITE CLEANING CENTERS  | Garment Pressing And Cleaners' Agents |
| 2004  | STA-BRITE CLEANING CENTERS  | Garment Pressing And Cleaners' Agents |
| 2005  | STA-BRITE CLEANING CENTERS  | Garment Pressing And Cleaners' Agents |
| 2006  | FAMILY CLEANERS             | Drycleaning Plants, Except Rugs, NEC  |
| 2006  | STA-BRITE CLEANING CENTERS  | Garment Pressing And Cleaners' Agents |
| 2007  | FAMILY CLEANERS             | Drycleaning Plants, Except Rugs, NEC  |
| 2007  | STA-BRITE CLEANING CENTERS  | Garment Pressing And Cleaners' Agents |
| 2008  | FAMILY CLEANERS             | Drycleaning Plants, Except Rugs, NEC  |
| 2008  | STAR BRITE CLEANING CENTERS | Garment Pressing And Cleaners' Agents |
| 2009  | STAR BRITE CLEANING CENTERS | Garment Pressing And Cleaners' Agents |
| 2009  | FAMILY CLEANERS             | Drycleaning Plants, Except Rugs, NEC  |
| 2010  | STAR BRITE CLEANING CENTERS | Garment Pressing And Cleaners' Agents |
| 2010  | FAMILY CLEANERS             | Drycleaning Plants, Except Rugs, NEC  |
| 2011  | FAMILY CLEANERS             | Drycleaning Plants, Except Rugs, NEC  |
| 2012  | FAMILY CLEANERS             | Drycleaning Plants, Except Rugs, NEC  |
| 2013  | FAMILY CLEANERS             | Drycleaning Plants, Except Rugs, NEC  |
| 2014  | FAMILY CLEANERS             | Drycleaning Plants, Except Rugs, NEC  |

Map ID  
Direction  
Distance  
Elevation

MAP FINDINGS

Site

Database(s)

EDR ID Number  
EPA ID Number

**AE153**  
**Target**  
**Property**

**WILDWOOD SUPER CLNRS**  
**10221 OLD GEORGETOWN RD**  
**BETHESDA, MD 20814**

**RCRA-SQG**  
**1000770907**  
**MDD985416593**

**Site 6 of 9 in cluster AE**

**Actual:**  
**375 ft.**

**Focus Map:**  
**8**

**RCRA-SQG:**

Date form received by agency: 1992-08-17 00:00:00.0  
Facility name: WILDWOOD SUPER CLNRS  
Facility address: 10221 OLD GEORGETOWN RD  
BETHESDA, MD 20814  
EPA ID: MDD985416593  
Mailing address: 5091 NICHOLSON LN  
ROCKVILLE, MD 20852  
Contact: DAVID DRAIMAN  
Contact address: 5091 NICHOLSON LN  
ROCKVILLE, MD 20852  
Contact country: US  
Contact telephone: 301-468-7303  
Contact email: Not reported  
EPA Region: 03  
Classification: Small Small Quantity Generator  
Description: Handler: generates more than 100 and less than 1000 kg of hazardous waste during any calendar month and accumulates less than 6000 kg of hazardous waste at any time; or generates 100 kg or less of hazardous waste during any calendar month, and accumulates more than 1000 kg of hazardous waste at any time

**Owner/Operator Summary:**

Owner/operator name: DRAIMAN WILLIAM  
Owner/operator address: 5091 NICHOLSON LN  
ROCKVILLE, MD 20852  
Owner/operator country: US  
Owner/operator telephone: 301-468-7303  
Owner/operator email: Not reported  
Owner/operator fax: Not reported  
Owner/operator extension: Not reported  
Legal status: Private  
Owner/Operator Type: Owner  
Owner/Op start date: Not reported  
Owner/Op end date: Not reported

**Handler Activities Summary:**

U.S. importer of hazardous waste: No  
Mixed waste (haz. and radioactive): No  
Recycler of hazardous waste: No  
Transporter of hazardous waste: No  
Treater, storer or disposer of HW: No  
Underground injection activity: No  
On-site burner exemption: No  
Furnace exemption: No  
Used oil fuel burner: No  
Used oil processor: No  
Used oil refiner: No  
Used oil fuel marketer to burner: No  
Used oil Specification marketer: No  
Used oil transfer facility: No  
Used oil transporter: No

Map ID  
Direction  
Distance  
Elevation

MAP FINDINGS

Site

Database(s)

EDR ID Number  
EPA ID Number

**WILDWOOD SUPER CLNRS (Continued)**

**1000770907**

Hazardous Waste Summary:

. Waste code: F002  
. Waste name: THE FOLLOWING SPENT HALOGENATED SOLVENTS: TETRACHLOROETHYLENE, METHYLENE CHLORIDE, TRICHLOROETHYLENE, 1,1,1-TRICHLOROETHANE, CHLOROBENZENE, 1,1,2-TRICHLORO-1,2,2-TRIFLUOROETHANE, ORTHO-DICHLOROBENZENE, TRICHLOROFLUOROMETHANE, AND 1,1,2, TRICHLOROETHANE; ALL SPENT SOLVENT MIXTURES/BLENDS CONTAINING, BEFORE USE, A TOTAL OF TEN PERCENT OR MORE (BY VOLUME) OF ONE OR MORE OF THE ABOVE HALOGENATED SOLVENTS OR THOSE SOLVENTS LISTED IN F001, F004, AND F005; AND STILL BOTTOMS FROM THE RECOVERY OF THESE SPENT SOLVENTS AND SPENT SOLVENT MIXTURES.

Violation Status: No violations found

**AE154** **WILDWOOD SUPER CLEANERS**  
**Target** **10221A OLD GEORGETOWN ROAD**  
**Property** **BETHESDA, MD 20814**

**MD DRYCLEANERS** **S106489145**  
**N/A**

**Site 7 of 9 in cluster AE**

**Actual:** Drycleaners:  
**375 ft.** Name: WILDWOOD SUPER CLEANERS  
**Focus Map:** Address: 10221A OLD GEORGETOWN ROAD  
**8** City,State,Zip: BETHESDA, MD 20814  
Facility ID: 031-1738  
SIC Code: 7216  
Fstatus Decode: Inactive  
Facility Status: Inactive

**AE155** **WILDWOOD SUPER CLEANERS**  
**Target** **10221A OLD GEORGETOWN ROAD**  
**Property** **BETHESDA, MD 20814**

**FINDS** **1016059383**  
**ECHO** **N/A**

**Site 8 of 9 in cluster AE**

**Actual:** FINDS:  
**375 ft.** Registry ID: 110019882082  
**Focus Map:**  
**8** Click Here:

Environmental Interest/Information System:

MD-RCRA (Maryland - Resource Conservation And Recovery Act Information System) houses state information relating to the Resource Conservation and Recovery Act (RCRA).

RCRAInfo is a national information system that supports the Resource Conservation and Recovery Act (RCRA) program through the tracking of events and activities related to facilities that generate, transport, and treat, store, or dispose of hazardous waste. RCRAInfo allows RCRA program staff to track the notification, permit, compliance, and corrective action activities required under RCRA.

MD-PEMIS (Maryland - Permanent (Air) Emission) database houses data related to Air Emissions. Also known to the EPA as National Emissions Inventory (NEI).

[Click this hyperlink](#) while viewing on your computer to access additional FINDS: detail in the EDR Site Report.



Map ID  
Direction  
Distance  
Elevation

MAP FINDINGS

Site

Database(s)

EDR ID Number  
EPA ID Number

**WILDWOOD SUPER CLEANERS (Continued)**

**1016059383**

**ECHO:**

Envid: 1016059383  
Registry ID: 110019882082  
DFR URL: <http://echo.epa.gov/detailed-facility-report?fid=110019882082>  
Name: WILDWOOD SUPER CLEANERS  
Address: 10221A OLD GEORGETOWN ROAD  
City,State,Zip: BETHESDA, MD 20814

**AE156**  
**Target** **MIXT GREENS**  
**Property** **10219 OLD GEORGETOWN RD, STE 22**  
**BETHESDA, MD 20814**

**FINDS** **1016442056**  
**N/A**

**Site 9 of 9 in cluster AE**

**Actual:** **FINDS:**  
**375 ft.** Registry ID: 110056015155

**Focus Map:**  
**8** Click Here:

Environmental Interest/Information System:  
STATE MASTER

[Click this hyperlink](#) while viewing on your computer to access  
additional FINDS: detail in the EDR Site Report.

**AF157**  
**Target** **10034 CLUE DRIVE**  
**Property** **, MD**

**MD LEAD** **S110664837**  
**N/A**

**Site 1 of 5 in cluster AF**

**Actual:** **MD LEAD:**  
**393 ft.** Name: Not reported  
**Focus Map:** Address: 10034 CLUE DRIVE  
**8** City,State,Zip: MD  
Facility ID: 160700666690  
Cert Number: 101694  
Unit ID: Not reported  
Inspection Date: 08/31/1999  
Limit Date: Not reported  
Invalid: F  
Company No: 2829  
Company Name: Alban Home Inspection Service  
ReInspection Date: / /  
Option: MD  
Inspection Category: Full Risk Reduction Standard Dust Inspection  
Pass/Fail: P  
Inspector Number: 2826  
Inspector Name: Satterfield Quintin D  
Property Number: 160700666690

Name: Not reported  
Address: 10034 CLUE DRIVE  
City,State,Zip: MD  
Facility ID: 160700666690  
Cert Number: 097098  
Unit ID: Not reported

Map ID  
Direction  
Distance  
Elevation

MAP FINDINGS

Site

Database(s)

EDR ID Number  
EPA ID Number

(Continued)

S110664837

Inspection Date: 09/25/1998  
Limit Date: Not reported  
Invalid: F  
Company No: 2829  
Company Name: Alban Home Inspection Service  
ReInspection Date: / /  
Option: MD  
Inspection Category: Full Risk Reduction Standard Dust Inspection  
Pass/Fail: P  
Inspector Number: 1333  
Inspector Name: Watkins Timothy L  
Property Number: 160700666690

Name: Not reported  
Address: 10034 CLUE DRIVE  
City,State,Zip: MD 20817  
Facility ID: 160700666690  
Cert Number: 058367  
Unit ID: Not reported  
Inspection Date: 12/12/1996  
Limit Date: Not reported  
Invalid: F  
Company No: 131  
Company Name: Alban Home Inspection Service  
ReInspection Date: / /  
Option: MD 20817  
Inspection Category: Full Risk Reduction Standard Dust Inspection  
Pass/Fail: P  
Inspector Number: 24  
Inspector Name: Johnson Paul M  
Property Number: 160700666690

Name: Not reported  
Address: 10034 CLUE DRIVE  
City,State,Zip: MD 20817  
Facility ID: 160700666690  
Cert Number: 077432  
Unit ID: Not reported  
Inspection Date: 03/13/1998  
Limit Date: Not reported  
Invalid: F  
Company No: 131  
Company Name: Alban Home Inspection Service  
ReInspection Date: / /  
Option: MD 20817  
Inspection Category: Full Risk Reduction Standard Dust Inspection  
Pass/Fail: P  
Inspector Number: 5  
Inspector Name: Strobel Eric C  
Property Number: 160700666690

Map ID  
Direction  
Distance  
Elevation

MAP FINDINGS

Site

Database(s)

EDR ID Number  
EPA ID Number

**AC158**  
**Target**  
**Property**

**5601 GROSVENOR LANE**  
**BETHESDA, MD 20814**

**MD LEAD S109342177**  
**N/A**

**Site 2 of 3 in cluster AC**

**Actual:**  
**319 ft.**  
**Focus Map:**  
**8**

**MD LEAD:**

Name: Not reported  
Address: 5601 GROSVENOR LANE  
City,State,Zip: BETHESDA, MD 20814  
Facility ID: 160700695420  
Cert Number: 429163  
Unit ID: Not reported  
Inspection Date: 06/04/2008  
Limit Date: 06/04/2010  
Invalid: F  
Company No: 4583  
Company Name: Alban Home Inspection Services, Inc.  
ReInspection Date: / /  
Option: Limited Lead Free, Must Reinspect Exterior Every Two Years  
Inspection Category: Lead Free  
Pass/Fail: P  
Inspector Number: 5051  
Inspector Name: Satterfield Quintin D  
Property Number: 160700695420

Name: Not reported  
Address: 5601 GROSVENOR LANE  
City,State,Zip: BETHESDA, MD 20814  
Facility ID: 160700695420  
Cert Number: 753625  
Unit ID: Not reported  
Inspection Date: 08/19/2016  
Limit Date: Not reported  
Invalid: Not reported  
Company No: 4014  
Company Name: Whitehall Associates, Inc.  
ReInspection Date: / /  
Option: BETHESDA, MD 20814  
Inspection Category: Full Risk Reduction Standard Dust Inspection  
Pass/Fail: P  
Inspector Number: 4573  
Inspector Name: Hanson Buford  
Property Number: 160700695420

**AC159**  
**Target**  
**Property**

**5603 GROSVENOR LANE**  
**BETHESDA, MD 00000**

**MD LEAD S108916531**  
**N/A**

**Site 3 of 3 in cluster AC**

**Actual:**  
**321 ft.**  
**Focus Map:**  
**8**

**MD LEAD:**

Name: Not reported  
Address: 5603 GROSVENOR LANE  
City,State,Zip: BETHESDA, MD 00000  
Facility ID: 0700695670  
Cert Number: 414762  
Unit ID: Not reported  
Inspection Date: 08/14/2007  
Limit Date: Not reported

Map ID  
Direction  
Distance  
Elevation

MAP FINDINGS

Site

Database(s)

EDR ID Number  
EPA ID Number

(Continued)

S108916531

Invalid: F  
Company No: 4583  
Company Name: Alban Home Inspection Services, Inc.  
Reinspection Date: / /  
Option: Full Lead Free  
Inspection Category: Lead Free  
Pass/Fail: P  
Inspector Number: 5051  
Inspector Name: Satterfield Quintin D  
Property Number: 0700695670

160

Target  
Property

10200 HATHERLEIGH DRIVE  
BETHESDA, MD 20814

MD LEAD

S121041481  
N/A

Actual:  
323 ft.

Focus Map:  
8

MD LEAD:

Name: Not reported  
Address: 10200 HATHERLEIGH DRIVE  
City,State,Zip: BETHESDA, MD 20814  
Facility ID: 160700697678  
Cert Number: 713279  
Unit ID: Not reported  
Inspection Date: 05/01/2017  
Limit Date: Not reported  
Invalid: Not reported  
Company No: 15311  
Company Name: KMJ Home Improvement  
Reinspection Date: / /  
Option: BETHESDA, MD 20814  
Inspection Category: Full Risk Reduction Standard Dust Inspection  
Pass/Fail: P  
Inspector Number: 15204  
Inspector Name: Cauley Matthew John  
Property Number: 160700697678

AF161

Target  
Property

10032 SINNOTT DRIVE  
BETHESDA, MD 20817

MD LEAD

S117979955  
N/A

Site 2 of 5 in cluster AF

Actual:  
393 ft.

Focus Map:  
8

MD LEAD:

Name: Not reported  
Address: 10032 SINNOTT DRIVE  
City,State,Zip: BETHESDA, MD 20817  
Facility ID: 160700667160  
Cert Number: 696440  
Unit ID: SFP  
Inspection Date: 04/21/2015  
Limit Date: 04/21/2017  
Invalid: Not reported  
Company No: 4329  
Company Name: Leadtec Services, Inc.  
Reinspection Date: / /  
Option: Limited Lead Free, Must Reinspect Exterior Every Two Years  
Inspection Category: Lead Free

Map ID  
Direction  
Distance  
Elevation

MAP FINDINGS

Site

Database(s)

EDR ID Number  
EPA ID Number

(Continued)

S117979955

Pass/Fail: P  
Inspector Number: 4321  
Inspector Name: Kleinhammer Susan D  
Property Number: 160700667160

AG162  
Target  
Property

6312 BELLS MILL ROAD  
BETHESDA, MD 00000

MD LEAD S108424278  
N/A

Site 1 of 2 in cluster AG

Actual:  
379 ft.

Focus Map:  
8

MD LEAD:  
Name: Not reported  
Address: 6312 BELLS MILL ROAD  
City,State,Zip: BETHESDA, MD 00000  
Facility ID: 160700666770  
Cert Number: 390253  
Unit ID: Not reported  
Inspection Date: 02/13/2007  
Limit Date: Not reported  
Invalid: F  
Company No: 4583  
Company Name: Alban Home Inspection Services, Inc.  
ReInspection Date: / /  
Option: Full Lead Free  
Inspection Category: Lead Free  
Pass/Fail: P  
Inspector Number: 5051  
Inspector Name: Satterfield Quintin D  
Property Number: 160700666770

AF163  
Target  
Property

10029 CLUE DRIVE  
BETHESDA, MD 20817

MD LEAD S118555832  
N/A

Site 3 of 5 in cluster AF

Actual:  
391 ft.

Focus Map:  
8

MD LEAD:  
Name: Not reported  
Address: 10029 CLUE DRIVE  
City,State,Zip: BETHESDA, MD 20817  
Facility ID: 160700666495  
Cert Number: 717046  
Unit ID: SFP  
Inspection Date: 12/10/2015  
Limit Date: 12/10/2017  
Invalid: Not reported  
Company No: 12951  
Company Name: Rodney B. Barkley  
ReInspection Date: / /  
Option: Limited Lead Free, Must Reinspect Exterior Every Two Years  
Inspection Category: Lead Free  
Pass/Fail: P  
Inspector Number: 12868  
Inspector Name: Barkley Rodney Bryan  
Property Number: 160700666495

Map ID  
Direction  
Distance  
Elevation

MAP FINDINGS

Site

Database(s)

EDR ID Number  
EPA ID Number

**AH164** **GROSVENOR HEALTH CARE CENTER, INC.**  
**Target** **5721 GROSVENOR LN**  
**Property** **BETHESDA, MD 20814**

**MD HIST UST** **S104639172**  
**N/A**

**Site 1 of 4 in cluster AH**

**Actual:**  
**331 ft.**

Historical UST:

**Focus Map:**  
**8**

Facility ID: 6009423  
Tank ID: 001  
Age: 16  
Capacity: 1,000  
Tank Status: Removed  
Product: Heating Oil

Facility ID: 6009423  
Tank ID: 002  
Age: 16  
Capacity: 550  
Tank Status: Currently in use  
Product: Diesel

Facility ID: 6009423  
Tank ID: 003  
Age: 16  
Capacity: 550  
Tank Status: Currently in use  
Product: Heating Oil

Facility ID: 6009423  
Tank ID: 004  
Age: 26  
Capacity: 300  
Tank Status: Removed  
Product: Heating Oil

**AH165** **GROSVENOR HEALTH CARE CENTER**  
**Target** **5721 GROSVENOR LANE**  
**Property** **BETHESDA, MD 20814**

**MD OCPCASES** **S104597900**  
**N/A**

**Site 2 of 4 in cluster AH**

**Actual:**  
**331 ft.**

OCPCASES:

**Focus Map:**  
**8**

Name: BETHESDA MEDICAL & REHAB  
Address: 5721 GROSVENOR LANE  
City,State,Zip: BETHESDA, MD 20814  
Facility ID: 07-0009MO1  
Facility Status/Code: CLOSED/Aboveground Tank Leak  
Date Open: 07/05/2006  
Date Closed: 10/20/2006  
Release: YES  
Cleanup: YES  
Registration Number: 114

Name: GROSVENOR HEALTH CARE CENTER  
Address: 5721 GROSVENOR LANE  
City,State,Zip: BETHESDA, MD 20814  
Facility ID: 96-0150MO2  
Facility Status/Code: CLOSED/B-9  
Date Open: 07/26/1995  
Date Closed: 11/01/1995



Map ID  
Direction  
Distance  
Elevation

MAP FINDINGS

Site

Database(s)

EDR ID Number  
EPA ID Number

**GROSVENOR HEALTH CARE CENTER (Continued)**

**S104597900**

Release: Not reported  
Cleanup: Not reported  
Registration Number: 114  
  
Name: ALLEGIS HEALTHCARE CENTER  
Address: 5721 GROSVENOR LANE  
City,State,Zip: BETHESDA, MD 20814  
Facility ID: 97-1352MO2  
Facility Status/Code: CLOSED/Tank Closure - Motor/Lube Oil  
Date Open: 01/25/1997  
Date Closed: 02/06/1997  
Release: NO  
Cleanup: NO  
Registration Number: 114

**AH166** **MARINER HEALTH OF BETHESDA**  
**Target** **5721 GROSVENOR LANE**  
**Property** **BETHESDA, MD 20814**

**MD UST** **U004011124**  
**MD Financial Assurance** **N/A**

**Site 3 of 4 in cluster AH**

**Actual:** UST:  
**331 ft.** Facility Id: 114  
**Focus Map:** Oper Name: Jim Sluger  
**8** Form Name: James A. Sluger, Sr.  
Form Title: Director of Env. Services  
Form Date: 02/25/1997  
Owner Id: 103  
  
Owner:  
Owner Name: Mariner Health of Bethesda  
Owner Address: 5721 Grosvenor Lane  
Owner City: Bethesda  
Owner State: MD  
Owner Zip: 20814  
Owner Phone: (301) 530-1600  
Owner Contact: Jim Sluger  
  
Tanks:  
Tank ID: 1  
**Tank Status: Permanently Out of Use**  
Tank Capacity: 1000  
Substance Description: Heating Oil  
Tank Compartment: False  
Compartment Compartment: A  
Date Installed: 10/01/1980  
Tank Material Desc: Asphalt Coated or Bare Steel  
Pipe Material Desc: Bare or Galvanized Steel  
  
Tank ID: 2  
**Tank Status: Permanently Out of Use**  
Tank Capacity: 550  
Substance Description: Diesel  
Tank Compartment: False  
Compartment Compartment: A  
Date Installed: 10/01/1980  
Tank Material Desc: Asphalt Coated or Bare Steel  
Pipe Material Desc: Copper

Map ID  
Direction  
Distance  
Elevation

MAP FINDINGS

Site

Database(s)

EDR ID Number  
EPA ID Number

**MARINER HEALTH OF BETHESDA (Continued)**

**U004011124**

Tank ID: 3  
**Tank Status:** **Permanently Out of Use**  
Tank Capacity: 1000  
Substance Description: Heating Oil  
Tank Compartment: False  
Compartment Compartment: A  
Date Installed: 10/01/1980  
Tank Material Desc: Asphalt Coated or Bare Steel  
Pipe Material Desc: Copper

Tank ID: 4  
**Tank Status:** **Permanently Out of Use**  
Tank Capacity: 300  
Substance Description: Heating Oil  
Tank Compartment: False  
Compartment Compartment: A  
Date Installed: 01/01/1970  
Tank Material Desc: Asphalt Coated or Bare Steel  
Pipe Material Desc: Copper

**MD Financial Assurance 2:**

Name: MARINER HEALTH OF BETHESDA  
Address: 5721 GROSVENOR LANE  
City,State,Zip: BETHESDA, MD 20814  
Region: 2  
Facility ID: 114  
Self Insured: False  
Insurance: False  
Risk Retention Group: False  
Guarantee: False  
Surety Bonds: False  
Letter of Credit: False  
State Fund: False  
Other Finance: False  
Finance Comments: Not reported  
FR Not Listed: False

**AF167**  
**Target** **10030 SINNOTT DRIVE**  
**Property** **BETHESDA, MD 00000**

**MD LEAD** **S107241317**  
**N/A**

**Site 4 of 5 in cluster AF**

**Actual:** MD LEAD:  
**393 ft.** Name: Not reported  
**Focus Map:** Address: 10030 SINNOTT DR  
**8** City,State,Zip: BETHESDA, MD 00000  
Facility ID: 160700667136  
Cert Number: 251883  
Unit ID: Not reported  
Inspection Date: 04/29/2004  
Limit Date: Not reported  
Invalid: F  
Company No: 4583  
Company Name: Alban Home Inspection Services, Inc.  
ReInspection Date: / /

Map ID  
Direction  
Distance  
Elevation

MAP FINDINGS

Site

Database(s)

EDR ID Number  
EPA ID Number

(Continued)

S107241317

Option: BETHESDA, MD 00000  
Inspection Category: Full Risk Reduction Standard Dust Inspection  
Pass/Fail: P  
Inspector Number: 5051  
Inspector Name: Satterfield Quintin D  
Property Number: 160700667136

Name: Not reported  
Address: 10030 SINNOTT DRIVE  
City,State,Zip: BETHESDA, MD 00000  
Facility ID: 160700667136  
Cert Number: 438774  
Unit ID: Not reported  
Inspection Date: 07/11/2008  
Limit Date: Not reported  
Invalid: F  
Company No: 4583  
Company Name: Alban Home Inspection Services, Inc.  
ReInspection Date: / /  
Option: BETHESDA, MD 00000  
Inspection Category: Full Risk Reduction Standard Dust Inspection  
Pass/Fail: P  
Inspector Number: 5051  
Inspector Name: Satterfield Quintin D  
Property Number: 160700667136

AI168

Target 6037 GROSVENOR LANE  
Property BETHESDA, MD 20814

MD LEAD S110347773  
N/A

Site 1 of 2 in cluster AI

Actual:  
358 ft.

Focus Map:  
8

MD LEAD:  
Name: Not reported  
Address: 6037 GROSVENOR LANE  
City,State,Zip: BETHESDA, MD 20814  
Facility ID: 160700697714  
Cert Number: 225140  
Unit ID: Not reported  
Inspection Date: 05/01/2003  
Limit Date: Not reported  
Invalid: F  
Company No: 4835  
Company Name: Homesafe Lead Services, Inc.  
ReInspection Date: / /  
Option: BETHESDA, MD 20814  
Inspection Category: Full Risk Reduction Standard Dust Inspection  
Pass/Fail: P  
Inspector Number: 4301  
Inspector Name: Paul Robert M  
Property Number: 160700697714

Name: Not reported  
Address: 6037 GROSVENOR LANE  
City,State,Zip: BETHESDA, MD 20814  
Facility ID: 160700697714  
Cert Number: 786706  
Unit ID: SFP

Map ID  
Direction  
Distance  
Elevation

MAP FINDINGS

Site

Database(s)

EDR ID Number  
EPA ID Number

(Continued)

S110347773

Inspection Date: 12/01/2016  
Limit Date: Not reported  
Invalid: Not reported  
Company No: 7725  
Company Name: Professional Environmental Services  
ReInspection Date: / /  
Option: BETHESDA, MD 20814  
Inspection Category: Full Risk Reduction Standard Dust Inspection  
Pass/Fail: P  
Inspector Number: 3485  
Inspector Name: Smiler Hal  
Property Number: 160700697714

Name: Not reported  
Address: 6037 GROSVENOR LANE  
City,State,Zip: MD 20814  
Facility ID: 160700697714  
Cert Number: 096955  
Unit ID: Not reported  
Inspection Date: 10/18/1999  
Limit Date: Not reported  
Invalid: F  
Company No: 3220  
Company Name: HomeSafe Lead Services, Inc.  
ReInspection Date: / /  
Option: MD 20814  
Inspection Category: Full Risk Reduction Standard Dust Inspection  
Pass/Fail: F  
Inspector Number: 2430  
Inspector Name: Paul Robert M  
Property Number: 160700697714

Name: Not reported  
Address: 6037 GROSVENOR LANE  
City,State,Zip: MD 20814  
Facility ID: 160700697714  
Cert Number: 096965  
Unit ID: Not reported  
Inspection Date: 10/23/1999  
Limit Date: Not reported  
Invalid: F  
Company No: 3220  
Company Name: HomeSafe Lead Services, Inc.  
ReInspection Date: / /  
Option: MD 20814  
Inspection Category: Full Risk Reduction Standard Dust Inspection  
Pass/Fail: P  
Inspector Number: 2430  
Inspector Name: Paul Robert M  
Property Number: 160700697714

Map ID  
Direction  
Distance  
Elevation

MAP FINDINGS

Site

Database(s)

EDR ID Number  
EPA ID Number

169

Target  
Property

6408 BELLS MILL ROAD  
BETHESDA, MD 20817

MD LEAD

S121041318  
N/A

Actual:  
359 ft.

Focus Map:  
8

MD LEAD:

Name: Not reported  
Address: 6408 BELLS MILL ROAD  
City,State,Zip: BETHESDA, MD 20817  
Facility ID: 160700592304  
Cert Number: 778388  
Unit ID: SFP  
Inspection Date: 07/05/2017  
Limit Date: Not reported  
Invalid: Not reported  
Company No: 15644  
Company Name: Tobias Jeffrey Tucker  
ReInspection Date: / /  
Option: Full Lead Free  
Inspection Category: Lead Free  
Pass/Fail: P  
Inspector Number: 15643  
Inspector Name: Tucker Tobias Jeffrey  
Property Number: 160700592304

AF170

Target  
Property

10027 CLUE DR  
BETHESDA, MD 00000

MD LEAD

S107241314  
N/A

Site 5 of 5 in cluster AF

Actual:  
392 ft.

Focus Map:  
8

MD LEAD:

Name: Not reported  
Address: 10027 CLUE DR  
City,State,Zip: BETHESDA, MD 00000  
Facility ID: 160700666677  
Cert Number: 259459  
Unit ID: Not reported  
Inspection Date: 01/24/2005  
Limit Date: Not reported  
Invalid: F  
Company No: 4014  
Company Name: Whitehall Associates, Inc.  
ReInspection Date: / /  
Option: BETHESDA, MD 00000  
Inspection Category: Full Risk Reduction Standard Dust Inspection  
Pass/Fail: P  
Inspector Number: 4573  
Inspector Name: Hanson Buford  
Property Number: 160700666677

Map ID  
Direction  
Distance  
Elevation

MAP FINDINGS

Site

Database(s)

EDR ID Number  
EPA ID Number

AG171  
Target  
Property

10026 SINNOTT DRIVE  
BETHESDA, MD 20817

MD LEAD S116236052  
N/A

Site 2 of 2 in cluster AG

Actual:  
387 ft.

Focus Map:  
8

MD LEAD:  
Name: Not reported  
Address: 10026 SINNOTT DRIVE  
City,State,Zip: BETHESDA, MD 20817  
Facility ID: 160700667001  
Cert Number: 650383  
Unit ID: Not reported  
Inspection Date: 02/03/2014  
Limit Date: Not reported  
Invalid: F  
Company No: 4583  
Company Name: Alban Home Inspection Services, Inc.  
ReInspection Date: / /  
Option: BETHESDA, MD 20817  
Inspection Category: Full Risk Reduction Standard Dust Inspection  
Pass/Fail: P  
Inspector Number: 5051  
Inspector Name: Satterfield Quintin D  
Property Number: 160700667001

AJ172  
Target  
Property

SUN DEMOLITION @ GROSVENOR HEIGHTS  
5430 GROSVENOR LANE  
BETHESDA, MD 20814

FINDS 1017805429  
N/A

Site 1 of 7 in cluster AJ

Actual:  
323 ft.

Focus Map:  
8

FINDS:  
Registry ID: 110064092011

Click Here:

Environmental Interest/Information System:  
STATE MASTER

[Click this hyperlink](#) while viewing on your computer to access  
additional FINDS: detail in the EDR Site Report.

AJ173  
Target  
Property

SUN DEMOLITION @ GROSVENOR HEIGHTS  
5430 GROSVENOR LANE  
BETHESDA, MD 20814

MD LEAD S107239679  
MD NPDES N/A

Site 2 of 7 in cluster AJ

Actual:  
323 ft.

Focus Map:  
8

MD LEAD:  
Name: Not reported  
Address: 5430 GROSVENOR LANE  
City,State,Zip: BETHESDA, MD 20814  
Facility ID: 1602418440  
Cert Number: 225209  
Unit ID: Not reported  
Inspection Date: 01/12/2004  
Limit Date: Not reported  
Invalid: F  
Company No: 4835



Map ID  
Direction  
Distance  
Elevation

MAP FINDINGS

Site

Database(s)

EDR ID Number  
EPA ID Number

**SUN DEMOLITION @ GROSVENOR HEIGHTS (Continued)**

**S107239679**

Company Name: Homesafe Lead Services, Inc.  
ReInspection Date: / /  
Option: BETHESDA, MD 20814  
Inspection Category: Full Risk Reduction Standard Dust Inspection  
Pass/Fail: F  
Inspector Number: 4301  
Inspector Name: Paul Robert M  
Property Number: 1602418440

Name: Not reported  
Address: 5430 GROSVENOR LANE  
City,State,Zip: BETHESDA, MD 20814  
Facility ID: 1602418440  
Cert Number: 225233  
Unit ID: Not reported  
Inspection Date: 04/04/2004  
Limit Date: Not reported  
Invalid: F

Company No: 4835  
Company Name: Homesafe Lead Services, Inc.  
ReInspection Date: / /  
Option: BETHESDA, MD 20814  
Inspection Category: Full Risk Reduction Standard Dust Inspection With Exterior Waiver  
Pass/Fail: P  
Inspector Number: 4301  
Inspector Name: Paul Robert M  
Property Number: 1602418440

**NPDES:**

Name: SUN DEMOLITION @ GROSVENOR HEIGHTS  
Address: 5430 GROSVENOR LANE  
City,State,Zip: BETHESDA, MD 20814  
Facility Status: Not reported  
Bay Trib Number: Not reported  
Watershed: Not reported  
Permit Type: Not reported  
Description: Not reported  
Sic Number: Not reported  
Permit Number: Not reported  
Npdes Number: Not reported  
App Description: Not reported  
Latitude/Longitude: Not reported  
Last Issued: Not reported  
Expiration Date: Not reported  
Owner Name: Not reported  
Owner Address: Not reported  
Owner Address 2: Not reported  
Owner City: Not reported  
Owner State: Not reported  
Owner Zip: Not reported  
Received: Received\_January2015  
Comments: Application received for Toxics PTC for Portable Crushing/Screening Equipment @ Temporary sites

AI ID: Not reported  
Address 2: Not reported  
SIC Description: Not reported

Map ID  
Direction  
Distance  
Elevation

MAP FINDINGS

Site

Database(s)

EDR ID Number  
EPA ID Number

**SUN DEMOLITION @ GROSVENOR HEIGHTS (Continued)**

**S107239679**

SIC Code2: Not reported  
SIC Description 2: Not reported  
SIC Code 3: Not reported  
SIC Description 3: Not reported  
Status Date: Not reported  
State Number: Not reported  
Approval Issued Date: Not reported  
Effective End Date: Not reported  
Name: SUN DEMOLITION @ GROSVENOR HEIGHTS  
Address: 5430 GROSVENOR LANE  
City,State,Zip: BETHESDA, MD 20814  
Facility Status: Not reported  
Bay Trib Number: Not reported  
Watershed: Not reported  
Permit Type: Not reported  
Description: Not reported  
Sic Number: Not reported  
Permit Number: Not reported  
Npdes Number: Not reported  
App Description: Not reported  
Latitude/Longitude: Not reported  
Last Issued: Not reported  
Expiration Date: Not reported  
Owner Name: Not reported  
Owner Address: Not reported  
Owner Address 2: Not reported  
Owner City: Not reported  
Owner State: Not reported  
Owner Zip: Not reported  
Received: Received\_February2015  
Comments: Issued 031-2608-6-0970 Toxics PTC for Portable Crushing/Screening TEMP

AI ID: Not reported  
Address 2: Not reported  
SIC Description: Not reported  
SIC Code2: Not reported  
SIC Description 2: Not reported  
SIC Code 3: Not reported  
SIC Description 3: Not reported  
Status Date: Not reported  
State Number: Not reported  
Approval Issued Date: Not reported  
Effective End Date: Not reported

**AJ174**  
**Target**     **5420 GROSVENOR LANE**  
**Property**     **, MD**

**MD LEAD**     **S107244421**  
                     **N/A**

**Site 3 of 7 in cluster AJ**

**Actual:**     **MD LEAD:**  
**324 ft.**     **Name:**     Not reported  
**Focus Map:**     **Address:**     5420 GROSVENOR LANE  
**8**     **City,State,Zip:**     MD 20814  
                     **Facility ID:**     16928569  
                     **Cert Number:**     096968  
                     **Unit ID:**     Not reported  
                     **Inspection Date:**     11/23/1999  
                     **Limit Date:**     Not reported

Map ID  
Direction  
Distance  
Elevation

MAP FINDINGS

Site

Database(s)

EDR ID Number  
EPA ID Number

(Continued)

S107244421

Invalid: F  
Company No: 3220  
Company Name: HomeSafe Lead Services, Inc.  
ReInspection Date: / /  
Option: MD 20814  
Inspection Category: Full Risk Reduction Standard Dust Inspection  
Pass/Fail: P  
Inspector Number: 2430  
Inspector Name: Paul Robert M  
Property Number: 16928569

Name: Not reported  
Address: 5420 GROSVENOR LANE  
City,State,Zip: MD 20814  
Facility ID: 16928569  
Cert Number: 096978  
Unit ID: Not reported  
Inspection Date: 12/17/1999  
Limit Date: Not reported  
Invalid: F  
Company No: 3220  
Company Name: HomeSafe Lead Services, Inc.  
ReInspection Date: / /  
Option: MD 20814  
Inspection Category: Full Risk Reduction Standard Dust Inspection  
Pass/Fail: F  
Inspector Number: 2430  
Inspector Name: Paul Robert M  
Property Number: 16928569

Name: Not reported  
Address: 5420 GROSVENOR LANE  
City,State,Zip: MD  
Facility ID: 16928569  
Cert Number: 096984  
Unit ID: Not reported  
Inspection Date: 01/03/2000  
Limit Date: Not reported  
Invalid: F  
Company No: 220  
Company Name: Not reported  
ReInspection Date: / /  
Option: MD  
Inspection Category: Full Risk Reduction Standard Dust Inspection  
Pass/Fail: P  
Inspector Number: 2430  
Inspector Name: Paul Robert M  
Property Number: 16928569

Map ID  
Direction  
Distance  
Elevation

MAP FINDINGS

Site

Database(s)

EDR ID Number  
EPA ID Number

**AJ175**      **SOCIETY OF AMERICAN FORESTERS**  
**Target**    **5400 GROSVENOR LN**  
**Property**   **BETHESDA, MD 20814**

**MD HIST UST**    **S104638956**  
                         **N/A**

**Site 4 of 7 in cluster AJ**

**Actual:**      Historical UST:  
**325 ft.**      Facility ID:      6009101  
**Focus Map:**    Tank ID:      001  
**8**              Age:      30  
                 Capacity:      1,000  
                 Tank Status:      Permanently out of use  
                 Product:      Heating Oil  
  
                 Facility ID:      6009101  
                 Tank ID:      002  
                 Age:      30  
                 Capacity:      1,000  
                 Tank Status:      Permanently out of use  
                 Product:      Heating Oil

**AJ176**      **SOCIETY OF FORESTERS**  
**Target**    **5400 GROSVENOR LANE**  
**Property**   **BETHESDA, MD 20814**

**MD OCPCASES**    **S121712735**  
                         **N/A**

**Site 5 of 7 in cluster AJ**

**Actual:**      OCPCASES:  
**325 ft.**      Name:      SOCIETY OF FORESTERS  
**Focus Map:**    Address:      5400 GROSVENOR LANE  
**8**              City,State,Zip:      BETHESDA, MD 20814  
                 Facility ID:      92-0132MO1  
                 Facility Status/Code:      CLOSED/  
                 Date Open:      07/12/1991  
                 Date Closed:      06/07/1993  
                 Release:      Not reported  
                 Cleanup:      Not reported  
                 Registration Number:      12575

**AJ177**      **GROSVENOR HEIGHTS**  
**Target**    **5400 GROSVENOR LANE**  
**Property**   **BETHESDA, MD 20814**

**MD UST**      **U003790643**  
**MD Financial Assurance**    **N/A**

**Site 6 of 7 in cluster AJ**

**Actual:**      UST:  
**325 ft.**      Facility Id:      20564  
**Focus Map:**    Oper Name:      Not reported  
**8**              Form Name:      Daryl Thomas  
                 Form Title:      Program Manager  
                 Form Date:      11/13/2015  
                 Owner Id:      14772  
  
                 Owner:  
                 Owner Name:      EYA, LLC  
                 Owner Address:      4800 Hampden Lane Ste 300  
                 Owner City:      Bethesda  
                 Owner State:      MD  
                 Owner Zip:      20814

Map ID  
Direction  
Distance  
Elevation

MAP FINDINGS

Site

Database(s)

EDR ID Number  
EPA ID Number

**GROSVENOR HEIGHTS (Continued)**

**U003790643**

Owner Phone: ( ) -  
Owner Contact: Not reported

**Tanks:**

Tank ID: 1  
**Tank Status:** **Permanently Out Of Use**  
Tank Capacity: Not reported  
Substance Description: Unknown  
Tank Compartment: False  
Compartment Compartment: A  
Date Installed: Not reported  
Tank Material Desc: Asphalt Coated or Bare Steel  
Pipe Material Desc: No Piping

Tank ID: 1  
**Tank Status:** **Permanently Out Of Use**  
Tank Capacity: 1000  
Substance Description: Heating Oil  
Tank Compartment: False  
Compartment Compartment: A  
Date Installed: 01/01/1967  
Tank Material Desc: Asphalt Coated or Bare Steel  
Pipe Material Desc: Bare or Galvanized Steel

Tank ID: 2  
**Tank Status:** **Permanently Out Of Use**  
Tank Capacity: Not reported  
Substance Description: Unknown  
Tank Compartment: False  
Compartment Compartment: A  
Date Installed: Not reported  
Tank Material Desc: Asphalt Coated or Bare Steel  
Pipe Material Desc: No Piping

Tank ID: 2  
**Tank Status:** **Permanently Out Of Use**  
Tank Capacity: 1000  
Substance Description: Heating Oil  
Tank Compartment: False  
Compartment Compartment: A  
Date Installed: 01/01/1967  
Tank Material Desc: Asphalt Coated or Bare Steel  
Pipe Material Desc: Bare or Galvanized Steel

**Tanks:**

Tank ID: 1  
**Tank Status:** **Permanently Out Of Use**  
Tank Capacity: Not reported  
Substance Description: Unknown  
Tank Compartment: False  
Compartment Compartment: A  
Date Installed: Not reported  
Tank Material Desc: Asphalt Coated or Bare Steel  
Pipe Material Desc: No Piping

Map ID  
Direction  
Distance  
Elevation

MAP FINDINGS

Site

Database(s)

EDR ID Number  
EPA ID Number

**GROSVENOR HEIGHTS (Continued)**

**U003790643**

Tank ID: 1  
**Tank Status:** **Permanently Out Of Use**  
Tank Capacity: 1000  
Substance Description: Heating Oil  
Tank Compartment: False  
Compartment Compartment: A  
Date Installed: 01/01/1967  
Tank Material Desc: Asphalt Coated or Bare Steel  
Pipe Material Desc: Bare or Galvanized Steel

Tank ID: 2  
**Tank Status:** **Permanently Out Of Use**  
Tank Capacity: Not reported  
Substance Description: Unknown  
Tank Compartment: False  
Compartment Compartment: A  
Date Installed: Not reported  
Tank Material Desc: Asphalt Coated or Bare Steel  
Pipe Material Desc: No Piping

Tank ID: 2  
**Tank Status:** **Permanently Out Of Use**  
Tank Capacity: 1000  
Substance Description: Heating Oil  
Tank Compartment: False  
Compartment Compartment: A  
Date Installed: 01/01/1967  
Tank Material Desc: Asphalt Coated or Bare Steel  
Pipe Material Desc: Bare or Galvanized Steel

**MD Financial Assurance 2:**

Name: GROSVENOR HEIGHTS  
Address: 5400 GROSVENOR LANE  
City,State,Zip: BETHESDA, MD 20814  
Region: 2  
Facility ID: 20564  
Self Insured: False  
Insurance: False  
Risk Retention Group: False  
Guarantee: False  
Surety Bonds: False  
Letter of Credit: False  
State Fund: False  
Other Finance: False  
Finacnce Comments: Not reported  
FR Not Listed: False

Name: SOCIETY OF AMERICAN FORESTERS  
Address: 5400 GROSVENOR LANE  
City,State,Zip: BETHESDA, MD 20814  
Region: 2  
Facility ID: 12575  
Self Insured: False  
Insurance: False  
Risk Retention Group: False  
Guarantee: False



Map ID  
Direction  
Distance  
Elevation

MAP FINDINGS

Site

Database(s)

EDR ID Number  
EPA ID Number

**GROSVENOR HEIGHTS (Continued)**

**U003790643**

Surety Bonds: False  
Letter of Credit: False  
State Fund: False  
Other Finance: False  
Finacnce Comments: Not reported  
FR Not Listed: False

**AJ178** **GROSVENOR HEIGHTS**  
**Target** **5400 GROSVENOR LANE**  
**Property** **BETHESDA, MD 20814**

**MD OCPCASES** **S121712504**  
**N/A**

**Site 7 of 7 in cluster AJ**

**Actual:** **325 ft.** **OCPCASES:**  
**Focus Map:** **8** **Name:** **GROSVENOR HEIGHTS**  
**Address:** **5400 GROSVENOR LANE**  
**City,State,Zip:** **BETHESDA, MD 20814**  
**Facility ID:** **16-0024MO**  
**Facility Status/Code:** **CLOSED/Tank Closure - Motor/Lube Oil**  
**Date Open:** **07/16/2015**  
**Date Closed:** **05/23/2017**  
**Release:** **YES**  
**Cleanup:** **Not reported**  
**Registration Number:** **20564**

**AK179** **WILDWOOD CO.(GLC #06279)**  
**Target** **5704 GROSVENOR LN**  
**Property** **BETHESDA, MD 20814**

**MD HIST UST** **S104632387**  
**N/A**

**Site 1 of 4 in cluster AK**

**Actual:** **328 ft.** **Historical UST:**  
**Focus Map:** **8** **Facility ID:** **3008300**  
**Tank ID:** **001**  
**Age:** **27**  
**Capacity:** **5,000**  
**Tank Status:** **Removed**  
**Product:** **Diesel**  
  
**Facility ID:** **3008300**  
**Tank ID:** **002**  
**Age:** **8**  
**Capacity:** **5,000**  
**Tank Status:** **Removed**  
**Product:** **Diesel**  
  
**Facility ID:** **3008300**  
**Tank ID:** **003**  
**Age:** **1**  
**Capacity:** **4,000**  
**Tank Status:** **Currently in use**  
**Product:** **Kerosene**

Map ID  
Direction  
Distance  
Elevation

MAP FINDINGS

Site

Database(s)

EDR ID Number  
EPA ID Number

**AK180**  
**Target**  
**Property**

**VERIZON MARYLAND INCORPORATED**  
**5704 GROSVENOR ROAD**  
**BETHESDA, MD 20814**

**FINDS** **1000376972**  
**N/A**

**Site 2 of 4 in cluster AK**

**Actual:** **328 ft.**  
**Focus Map:** **8**

**FINDS:**  
Registry ID: 110005973214

Click Here:

Environmental Interest/Information System:

MD-RCRA (Maryland - Resource Conservation And Recovery Act Information System) houses state information relating to the Resource Conservation and Recovery Act (RCRA).

[Click this hyperlink](#) while viewing on your computer to access additional FINDS: detail in the EDR Site Report.

**AK181**  
**Target**  
**Property**

**VERIZON COMMUNICATIONS - WILDWOOD WIRE CENTER MD06**  
**5704 GROSVENOR LANE**  
**BETHESDA, MD 20814**

**MD OCPCASES** **U003737780**  
**MD UST** **N/A**  
**MD Financial Assurance**

**Site 3 of 4 in cluster AK**

**Actual:** **328 ft.**  
**Focus Map:** **8**

**OCPCASES:**  
Name: BELL ATLANTIC  
Address: 5704 GROSVENOR LANE  
City,State,Zip: BETHESDA, MD 20814  
Facility ID: 95-2614MO  
Facility Status/Code: CLOSED/  
Date Open: 06/06/1995  
Date Closed: 08/31/1995  
Release: Not reported  
Cleanup: Not reported  
Registration Number: 7605

**UST:**

Facility Id: 7605  
Oper Name: Verizon Maryland, Inc.  
Form Name: Randolph S. Moore  
Form Title: Env. Manager  
Form Date: 11/28/2016  
Owner Id: 2

**Owner:**

Owner Name: Verizon Maryland, Inc.  
Owner Address: Verizon Global EH&S Compliance 400 International Pkwy  
Owner City: Richardson  
Owner State: TX  
Owner Zip: 75081  
Owner Phone: (469) 886-4483  
Owner Contact: David Leland

**Tanks:**

Tank ID: 1  
**Tank Status:** **Currently In Use**  
Tank Capacity: 4000  
Substance Description: Diesel  
Tank Compartment: False  
Compartment Compartment: A

Map ID  
Direction  
Distance  
Elevation

MAP FINDINGS

Site

Database(s)

EDR ID Number  
EPA ID Number

**VERIZON COMMUNICATIONS - WILDWOOD WIRE CENTER MD06279 (Continued)**

**U003737780**

Date Installed: 07/01/1995  
Tank Material Desc: Fiberglass Reinforced Plastic  
Pipe Material Desc: Fiberglass Reinforced Plastic

Tank ID: 2  
**Tank Status: Permanently Out Of Use**

Tank Capacity: 5000  
Substance Description: Diesel  
Tank Compartment: False  
Compartment Compartment: A  
Date Installed: 01/01/1955  
Tank Material Desc: Asphalt Coated or Bare Steel  
Pipe Material Desc: Bare or Galvanized Steel

Tank ID: 3  
**Tank Status: Permanently Out Of Use**  
Tank Capacity: 5000  
Substance Description: Kerosene  
Tank Compartment: False  
Compartment Compartment: A  
Date Installed: 01/01/1988  
Tank Material Desc: Asphalt Coated or Bare Steel  
Pipe Material Desc: Bare or Galvanized Steel

**MD Financial Assurance 2:**

Name: VERIZON COMMUNICATIONS - WILDWOOD WIRE CENTER MD06279  
Address: 5704 GROSVENOR LANE  
City,State,Zip: BETHESDA, MD 20814  
Region: 2  
Facility ID: 7605  
Self Insured: False  
Insurance: True  
Risk Retention Group: False  
Guarantee: False  
Surety Bonds: False  
Letter of Credit: False  
State Fund: False  
Other Finance: False  
Finacnce Comments: Policy # UST G24644534-009 Insurer: Illinois Union Ins. Co. Policy  
Period: 4/22/16 - 4/22/17 (dt)  
FR Not Listed: False

**AK182**  
**Target**  
**Property**  
**C & P TELEPHONE / WILDWOOD WIRE CTR**  
**5704 GROSVENOR LANE**  
**BETHESDA, MD 20814**

**MD OCPCASES**  
**S121712610**  
**N/A**

**Site 4 of 4 in cluster AK**

**Actual:**  
**328 ft.**  
**Focus Map:**  
**8**  
OCPCASES:  
Name: C & P TELEPHONE / WILDWOOD WIRE CTR  
Address: 5704 GROSVENOR LANE  
City,State,Zip: BETHESDA, MD 20814  
Facility ID: 7-0579MO1  
Facility Status/Code: CLOSED/  
Date Open: 09/26/1986  
Date Closed: 03/17/1993

Map ID  
Direction  
Distance  
Elevation

MAP FINDINGS

Site

Database(s)

EDR ID Number  
EPA ID Number

**C & P TELEPHONE / WILDWOOD WIRE CTR (Continued)**

**S121712610**

Release: Not reported  
Cleanup: Not reported  
Registration Number: 7605

**AH183**  
**Target** 5712 GROSVENOR LANE  
**Property** BETHESDA, MD 20814

**MD LEAD** S125417892  
N/A

**Site 4 of 4 in cluster AH**

**Actual:** MD LEAD:  
**335 ft.** Name: Not reported  
**Focus Map:** Address: 5712 GROSVENOR LANE  
**8** City,State,Zip: BETHESDA, MD 20814  
Facility ID: 160700675934  
Cert Number: 877153  
Unit ID: SFH  
Inspection Date: 07/14/2019  
Limit Date: 1899-12-30 00:00:00  
Invalid: Not reported  
Company No: 16592  
Company Name: Not reported  
ReInspection Date: Not reported  
Option: Full Lead Free  
Inspection Category: Lead Free  
Pass/Fail: P  
Inspector Number: 16589  
Inspector Name: Not reported  
Property Number: 160700675934

**184**  
**Target** 5816 GROSVENOR LANE  
**Property** BETHESDA, MD 20814

**MD LEAD** S107241495  
N/A

**Actual:** MD LEAD:  
**329 ft.** Name: Not reported  
**Focus Map:** Address: 5816 GROSVENOR LANE  
**8** City,State,Zip: BETHESDA, MD 20814  
Facility ID: 160711800676118  
Cert Number: 247507  
Unit ID: Not reported  
Inspection Date: 11/26/2003  
Limit Date: Not reported  
Invalid: F  
Company No: 4583  
Company Name: Alban Home Inspection Services, Inc.  
ReInspection Date: / /  
Option: BETHESDA, MD 20814  
Inspection Category: Full Risk Reduction Standard Dust Inspection  
Pass/Fail: P  
Inspector Number: 5051  
Inspector Name: Satterfield Quintin D  
Property Number: 160711800676118

Map ID  
Direction  
Distance  
Elevation

MAP FINDINGS

Site

Database(s)

EDR ID Number  
EPA ID Number

**AL185**  
**Target**  
**Property**

**10122 ASHBURTON LANE**  
**BETHESDA, MD 20817**

**MD LEAD S121041394**  
**N/A**

**Site 1 of 2 in cluster AL**

**Actual:**  
**392 ft.**

**Focus Map:**  
**8**

MD LEAD:  
Name: Not reported  
Address: 10122 ASHBURTON LANE  
City,State,Zip: BETHESDA, MD 20817  
Facility ID: 160700633201  
Cert Number: 729579  
Unit ID: 1ST  
Inspection Date: 09/13/2017  
Limit Date: Not reported  
Invalid: Not reported  
Company No: 13855  
Company Name: # 1 Aisles Lead Services  
ReInspection Date: / /  
Option: BETHESDA, MD 20817  
Inspection Category: Full Risk Reduction Standard Dust Inspection  
Pass/Fail: P  
Inspector Number: 13854  
Inspector Name: Isles Melissa Hilda H  
Property Number: 160700633201

**186**

**Target**  
**Property**

**6000 GROSVENOR LANE**  
**, MD 20814**

**MD LEAD S121393678**  
**N/A**

**Actual:**  
**335 ft.**

**Focus Map:**  
**8**

MD LEAD:  
Name: Not reported  
Address: 6000 GROSVENOR LANE  
City,State,Zip: MD 20814  
Facility ID: Not reported  
Cert Number: 092154  
Unit ID: Not reported  
Inspection Date: 06/16/1998  
Limit Date: Not reported  
Invalid: Not reported  
Company No: 2230  
Company Name: AmeriSpec Lead Services  
ReInspection Date: / /  
Option: Full Lead Free  
Inspection Category: Lead Free  
Pass/Fail: P  
Inspector Number: 1411  
Inspector Name: Price Larry F  
Property Number: Not reported

Map ID  
Direction  
Distance  
Elevation

MAP FINDINGS

Site

Database(s)

EDR ID Number  
EPA ID Number

AI187      **BASEMENT O&M WORK ST.LUKES EPISCOPAL CHU**  
Target      **6030 GROSVENOR LN**  
Property    **BETHESDA, MD 20814**

**MD ASBESTOS    S123495707**  
**N/A**

**Site 2 of 2 in cluster AI**

**Actual:**  
**354 ft.**  
**Focus Map:**  
**8**

**ASBESTOS:**

|   |  |
|---|--|
| Name:   | BASEMENT O&M WORK ST.LUKES EPISCOPAL CHU |
| Address:  | 6030 GROSVENOR LN                        |
| City,State,Zip:   | BETHESDA, MD 20814-                      |
| Year:   | 2019                                     |
| Removal/Encapsulation/Demolition Start Date:                | 01/23/2019                               |
| Removal/Encapsulation/Demolition End Date:                  | 01/23/2019                               |
| Days of the week worked:                                    | WED-THU                                  |
| Volume off facility Component (Cat I) not removed:          | 0 Cubic Yards                            |
| Volume off facility Component (Cat I) not removed:          | 0 Cubic Yards                            |
| Volume off facility Component (Cat II) not removed:         | 0 Cubic Yards                            |
| Hours worked in a day:                                      | 0700-COM                                 |
| Original or resubmit:                                       | O Origina                                |
| Number of floors in building:                               | 2  |
| Pipe Cat I not removed:                                     | 0 Linear Feet                            |
| Pipe Cat II not removed:                                    | 0 Linear Feet                            |
| Type of Building:   | Other                                    |
| Contractor name:  | ACM Services Inc                         |
| Length of project:  | Not reported                             |
| Type of project from notification form:                     | S-N Non-NESHAP Renovation/Dem            |
| Volume off facility component Cat I non friable removed:    | 0 Cubic Yards                            |
| Pipes Cat I non friable removed:                            | 0 Linear Feet                            |
| Surface area Cat I non friable removed:                     | 0 Square Feet                            |
| Volume off facility component, Cat II non friable removed:  | 0 Cubic Yards                            |
| Pipe Cat II non friable removed:                            | 0 Linear Feet                            |
| Surface area Cat II non friable removed:                    | 0 Square Feet                            |
| Volume of facility component RACM removed:                  | 0 Cubic Yards                            |
| Pipes RACM removed:   | 50 Linear Feet                           |
| Surface area RACM removed:                                  | 0 Square Feet                            |
| Surface area Cat I not removed:                             | 0 Square Feet                            |
| Surface area Cat II not removed:                            | 0 Square Feet                            |
| Site description (found in Section II of the notification): | Furnace Boiler Rooms                     |
| Owner of the site:  | True                                     |
| Landfill asbestos will be sent to:                          | True                                     |
| Transporter of the waste:                                   | True                                     |
| Facility off components units:                              | Not reported                             |
| Pipes unit of measure:                                      | Linear Feet Linear Feet                  |
| Surface area unit of measure:                               | Square Feet                              |
| Received Date:  | 01/23/2019                               |
| Owner name:   | St Lukes Episcopal Church                |
| Owner contact:  | Cassan Jr                                |
| Owner street address:                                       | 6030 Grosvenor LN                        |
| Owner street address 2:                                     | Not reported                             |
| Owner city:   | Bethesda                                 |
| Owner state:  | MD                                       |
| Owner zip code:   | 20814-                                   |
| ID number:  | 190165                                   |



Map ID  
Direction  
Distance  
Elevation

MAP FINDINGS

Site

Database(s)

EDR ID Number  
EPA ID Number

**AM188**  
**Target**  
**Property**

**MARRIOTT SUITES BETHESDA**  
**6711 DEMOCRACY BLVD**  
**BETHESDA, MD 20817**

**RCRA-VSQG**  
**FINDS**  
**ECHO**

**1004719903**  
**MDD985418847**

**Site 1 of 4 in cluster AM**

**Actual:**  
**315 ft.**

**Focus Map:**  
**8**

**RCRA-VSQG:**

Date form received by agency: 1992-11-16 00:00:00.0  
Facility name: MARRIOTT SUITES BETHESDA  
Facility address: 6711 DEMOCRACY BLVD  
BETHESDA, MD 20817  
EPA ID: MDD985418847  
Contact: JOHN WILLIAMS  
Contact address: 6711 DEMOCRACY BLVD  
BETHESDA, MD 20817  
Contact country: US  
Contact telephone: 301-897-5600  
Contact email: Not reported  
EPA Region: 03  
Classification: Conditionally Exempt Small Quantity Generator  
Description: Handler: generates 100 kg or less of hazardous waste per calendar month, and accumulates 1000 kg or less of hazardous waste at any time; or generates 1 kg or less of acutely hazardous waste per calendar month, and accumulates at any time: 1 kg or less of acutely hazardous waste; or 100 kg or less of any residue or contaminated soil, waste or other debris resulting from the cleanup of a spill, into or on any land or water, of acutely hazardous waste; or generates 100 kg or less of any residue or contaminated soil, waste or other debris resulting from the cleanup of a spill, into or on any land or water, of acutely hazardous waste during any calendar month, and accumulates at any time: 1 kg or less of acutely hazardous waste; or 100 kg or less of any residue or contaminated soil, waste or other debris resulting from the cleanup of a spill, into or on any land or water, of acutely hazardous waste

**Owner/Operator Summary:**

Owner/operator name: CHARLES E SMITH CO  
Owner/operator address: 2345 CRYSTAL DR  
CRYSTAL CITY, VA 22202  
Owner/operator country: US  
Owner/operator telephone: 703-920-8500  
Owner/operator email: Not reported  
Owner/operator fax: Not reported  
Owner/operator extension: Not reported  
Legal status: Private  
Owner/Operator Type: Owner  
Owner/Op start date: Not reported  
Owner/Op end date: Not reported

**Handler Activities Summary:**

U.S. importer of hazardous waste: No  
Mixed waste (haz. and radioactive): No  
Recycler of hazardous waste: No  
Transporter of hazardous waste: No  
Treater, storer or disposer of HW: No  
Underground injection activity: No  
On-site burner exemption: No  
Furnace exemption: No

Map ID  
Direction  
Distance  
Elevation

MAP FINDINGS

Site

Database(s)

EDR ID Number  
EPA ID Number

**MARRIOTT SUITES BETHESDA (Continued)**

**1004719903**

Used oil fuel burner: No  
Used oil processor: No  
User oil refiner: No  
Used oil fuel marketer to burner: No  
Used oil Specification marketer: No  
Used oil transfer facility: No  
Used oil transporter: No

**Hazardous Waste Summary:**

. Waste code: F001  
. Waste name: THE FOLLOWING SPENT HALOGENATED SOLVENTS USED IN DEGREASING: TETRACHLOROETHYLENE, TRICHLORETHYLENE, METHYLENE CHLORIDE, 1,1,1-TRICHLOROETHANE, CARBON TETRACHLORIDE AND CHLORINATED FLUOROCARBONS; ALL SPENT SOLVENT MIXTURES/BLENDS USED IN DEGREASING CONTAINING, BEFORE USE, A TOTAL OF TEN PERCENT OR MORE (BY VOLUME) OF ONE OR MORE OF THE ABOVE HALOGENATED SOLVENTS OR THOSE SOLVENTS LISTED IN F002, F004, AND F005; AND STILL BOTTOMS FROM THE RECOVERY OF THESE SPENT SOLVENTS AND SPENT SOLVENT MIXTURES.

. Waste code: F002  
. Waste name: THE FOLLOWING SPENT HALOGENATED SOLVENTS: TETRACHLOROETHYLENE, METHYLENE CHLORIDE, TRICHLOROETHYLENE, 1,1,1-TRICHLOROETHANE, CHLOROBENZENE, 1,1,2-TRICHLORO-1,2,2-TRIFLUOROETHANE, ORTHO-DICHLOROBENZENE, TRICHLOROFLUOROMETHANE, AND 1,1,2, TRICHLOROETHANE; ALL SPENT SOLVENT MIXTURES/BLENDS CONTAINING, BEFORE USE, A TOTAL OF TEN PERCENT OR MORE (BY VOLUME) OF ONE OR MORE OF THE ABOVE HALOGENATED SOLVENTS OR THOSE SOLVENTS LISTED IN F001, F004, AND F005; AND STILL BOTTOMS FROM THE RECOVERY OF THESE SPENT SOLVENTS AND SPENT SOLVENT MIXTURES.

Violation Status: No violations found

**FINDS:**

Registry ID: 110003535719

Click Here:

**Environmental Interest/Information System:**

MD-RCRA (Maryland - Resource Conservation And Recovery Act Information System) houses state information relating to the Resource Conservation and Recovery Act (RCRA).

RCRAInfo is a national information system that supports the Resource Conservation and Recovery Act (RCRA) program through the tracking of events and activities related to facilities that generate, transport, and treat, store, or dispose of hazardous waste. RCRAInfo allows RCRA program staff to track the notification, permit, compliance, and corrective action activities required under RCRA.

[Click this hyperlink](#) while viewing on your computer to access additional FINDS: detail in the EDR Site Report.

**ECHO:**

Envid: 1004719903  
Registry ID: 110003535719  
DFR URL: <http://echo.epa.gov/detailed-facility-report?fid=110003535719>  
Name: MARRIOTT SUITES BETHESDA  
Address: 6711 DEMOCRACY BLVD

Map ID  
Direction  
Distance  
Elevation

MAP FINDINGS

Site

Database(s)

EDR ID Number  
EPA ID Number

**MARRIOTT SUITES BETHESDA (Continued)**

**1004719903**

City,State,Zip: BETHESDA, MD 20817

**AM189** **MARRIOTT SUITES BETHESDA**  
**Target** **6711 DEMOCRACY BLVD**  
**Property** **BETHESDA, MD 20817**

**MD HIST UST** **S104638983**  
**N/A**

**Site 2 of 4 in cluster AM**

**Actual:** Historical UST:  
**315 ft.** Facility ID: 6009130  
**Focus Map:** Tank ID: 001  
**8** Age: 7  
Capacity: 1,500  
Tank Status: Currently in use  
Product: Diesel

**AM190** **BETHESDA MARRIOTT SUITES**  
**Target** **6711 DEMOCRACY BLVD**  
**Property** **BETHESDA, MD 20817**

**MD OCPCASES** **S104596429**  
**N/A**

**Site 3 of 4 in cluster AM**

**Actual:** OCPCASES:  
**315 ft.** Name: MARRIOTT SUITES  
**Focus Map:** Address: 6711 DEMOCRACY BLVD  
**8** City,State,Zip: BETHESDA, MD 20817  
Facility ID: 13-0020MO  
Facility Status/Code: CLOSED/Tank Closure - Commercial Heating Oil  
Date Open: 07/17/2012  
Date Closed: 10/02/2012  
Release: NO  
Cleanup: NO  
Registration Number: 5259

Name: BETHESDA SUITE MARRIOTT  
Address: 6711 DEMOCRACY BLVD  
City,State,Zip: BETHESDA, MD 20817  
Facility ID: 13-0028MO  
Facility Status/Code: OPEN/New Installation - Motor/Lube Oil  
Date Open: 07/20/2012  
Date Closed: Not reported  
Release: NO  
Cleanup: Not reported  
Registration Number: 5259

Name: BETHESDA MARRIOTT SUITES  
Address: 6711 DEMOCRACY BLVD  
City,State,Zip: BETHESDA, MD 20817  
Facility ID: 99-1578MO1  
Facility Status/Code: CLOSED/Tank Closure - Motor/Lube Oil  
Date Open: 12/23/1998  
Date Closed: 04/04/2001  
Release: NO  
Cleanup: NO  
Registration Number: 5259

Map ID  
Direction  
Distance  
Elevation

MAP FINDINGS

Site

Database(s)

EDR ID Number  
EPA ID Number

**AM191**  
**Target**  
**Property**

**BETHESDA MARRIOTT SUITES**  
**6711 DEMOCRACY BOULEVARD**  
**BETHESDA, MD 20817**

**MD UST**  
**MD Financial Assurance**

**U003736803**  
**N/A**

**Site 4 of 4 in cluster AM**

**Actual:**  
**315 ft.**

**UST:**

**Focus Map:**  
**8**

Facility Id: 5259  
Oper Name: Anada Jayatilake  
Form Name: Anada Jayatile  
Form Title: Chief Engineer  
Form Date: 08/09/2019  
Owner Id: 14233  
  
Owner:  
Owner Name: Diamond Rock Bethesda Owner LP  
Owner Address: 6711 Democracy Boulevard  
Owner City: Bethesda  
Owner State: MD  
Owner Zip: 20817  
Owner Phone: (240) 744-1150  
Owner Contact: Cheryl Van Vliet

**Tanks:**

Tank ID: 1  
**Tank Status:** **Permanently Out Of Use**  
Tank Capacity: 1500  
Substance Description: Diesel  
Tank Compartment: False  
Compartment Compartment: A  
Date Installed: 01/01/1989  
Tank Material Desc: Composite (Steel w/ FRP)  
Pipe Material Desc: Copper

Tank ID: 2  
**Tank Status:** **Permanently Out Of Use**  
Tank Capacity: 500  
Substance Description: Diesel  
Tank Compartment: False  
Compartment Compartment: A  
Date Installed: 12/29/1998  
Tank Material Desc: Composite (Steel w/ FRP)  
Pipe Material Desc: Flexible Plastic

Tank ID: 3  
**Tank Status:** **Currently In Use**  
Tank Capacity: Not reported  
Substance Description: Diesel  
Tank Compartment: False  
Compartment Compartment: A  
Date Installed: 08/01/2012  
Tank Material Desc: Composite (Steel w/ FRP)  
Pipe Material Desc: Flexible Plastic

**MD Financial Assurance 2:**

Name: BETHESDA MARRIOTT SUITES  
Address: 6711 DEMOCRACY BOULEVARD  
City,State,Zip: BETHESDA, MD 20817

Map ID  
Direction  
Distance  
Elevation

MAP FINDINGS

Site

Database(s)

EDR ID Number  
EPA ID Number

**BETHESDA MARRIOTT SUITES (Continued)**

**U003736803**

Region: 2  
Facility ID: 5259  
Self Insured: False  
Insurance: True  
Risk Retention Group: False  
Guarantee: False  
Surety Bonds: False  
Letter of Credit: False  
State Fund: False  
Other Finance: False  
Finacnce Comments: Policy # CST1520943-19 Insurer: Nautilus Ins. Co. Policy Period:  
8/15/19 - 8/15/20 (dt)  
FR Not Listed: False

**AL192**  
**Target**  
**Property**

**10120 ASHBURTON LANE**  
**BETHESDA, MD 20014**

**MD LEAD S107241236**  
**N/A**

**Site 2 of 2 in cluster AL**

**Actual:**  
**391 ft.**

**MD LEAD:**

**Focus Map:**  
**8**

Name: Not reported  
Address: 10120 ASHBURTON LANE  
City,State,Zip: BETHESDA, MD 20014  
Facility ID: 160700637551  
Cert Number: 261662  
Unit ID: Not reported  
Inspection Date: 10/14/2004  
Limit Date: Not reported  
Invalid: F  
Company No: 4145  
Company Name: AmeriSpec Lead Services  
ReInspection Date: / /  
Option: Full Lead Free  
Inspection Category: Lead Free  
Pass/Fail: P  
Inspector Number: 5034  
Inspector Name: Price Larry F  
Property Number: 160700637551

**AN193**  
**Target**  
**Property**

**6530 DEMOCRACY BLVD**  
**BETHESDA, MD**

**HMIRS 97020587**  
**N/A**

**Site 1 of 4 in cluster AN**

**Actual:**  
**341 ft.**

[Click this hyperlink](#) while viewing on your computer to access  
additional HMIRS detail in the EDR Site Report.

**Focus Map:**  
**8**

Map ID  
Direction  
Distance  
Elevation

MAP FINDINGS

Site

Database(s)

EDR ID Number  
EPA ID Number

**AN194**      **FERNWOOD NURSING CENTER**  
**Target**    **6530 DEMOCRACY BOULEVARD**  
**Property**   **BETHESDA, MD 20817**

**US AIRS**    **1004523190**  
**FINDS**      **N/A**  
**ECHO**

**Site 2 of 4 in cluster AN**

**Actual:**      US AIRS MINOR:  
**341 ft.**      Envid:                      1004523190  
**Focus Map:**    Region Code:                03  
**8**                Programmatic ID:          AIR MD0000002403101134  
                    Facility Registry ID:        110001281390  
                    D and B Number:          Not reported  
                    Primary SIC Code:         8051  
                    NAICS Code:                623110  
                    Default Air Classification Code: MIN  
                    Facility Type of Ownership Code: POF  
                    Air CMS Category Code:    Not reported  
                    HPV Status:                Not reported

**FINDS:**  
Registry ID:                110001281390

Click Here:

**Environmental Interest/Information System:**

AFS (Aerometric Information Retrieval System (AIRS) Facility Subsystem) replaces the former Compliance Data System (CDS), the National Emission Data System (NEDS), and the Storage and Retrieval of Aerometric Data (SAROAD). AIRS is the national repository for information concerning airborne pollution in the United States. AFS is used to track emissions and compliance data from industrial plants. AFS data are utilized by states to prepare State Implementation Plans to comply with regulatory programs and by EPA as an input for the estimation of total national emissions. AFS is undergoing a major redesign to support facility operating permits required under Title V of the Clean Air Act. MD-PEMIS (Maryland - Permanent (Air) Emission) database houses data related to Air Emissions. Also known to the EPA as National Emissions Inventory (NEI).  
AIR MINOR

[Click this hyperlink](#) while viewing on your computer to access additional FINDS: detail in the EDR Site Report.

**ECHO:**  
Envid:                      1004523190  
Registry ID:                110001281390  
DFR URL:                  <http://echo.epa.gov/detailed-facility-report?fid=110001281390>  
Name:                      FERNWOOD NURSING CENTER  
Address:                    6530 DEMOCRACY BOULEVARD  
City,State,Zip:            BETHESDA, MD 20817



Map ID  
Direction  
Distance  
Elevation

MAP FINDINGS

Site

Database(s)

EDR ID Number  
EPA ID Number

**AN195**      **FERNWOOD RETIREMENT CENTER**  
**Target**     **6530 DEMOCRACY BLVD**  
**Property**   **BETHESDA, MD 20817**

**MD OCPCASES**   **1001701886**  
**MD HIST UST**     **N/A**

**Site 3 of 4 in cluster AN**

**Actual:**  
**341 ft.**

**Focus Map:**  
**8**

**OCPCASES:**

Name: FERNWOOD RETIREMENT HOME/MANOR CARE  
Address: 6530 DEMOCRACY BLVD  
City,State,Zip: BETHESDA, MD 20817  
Facility ID: 95-1890MO2  
Facility Status/Code: CLOSED/Tank Closure - Commercial Heating Oil  
Date Open: 02/22/1995  
Date Closed: 04/06/1995  
Release: Not reported  
Cleanup: Not reported  
Registration Number: 7765

Name: MANOR CARE  
Address: 6530 DEMOCRACY BLVD  
City,State,Zip: BETHESDA, MD 20817  
Facility ID: 97-1350MO2  
Facility Status/Code: CLOSED/Transfer Accident Motor/Lube Oil  
Date Open: 01/24/1997  
Date Closed: 04/07/1998  
Release: YES  
Cleanup: YES  
Registration Number: 7765

Name: MANOR CARE HEALTH SERVICES  
Address: 6530 DEMOCRACY BLVD  
City,State,Zip: BETHESDA, MD 20817  
Facility ID: 98-2427MO1  
Facility Status/Code: CLOSED/B-9  
Date Open: 05/27/1998  
Date Closed: 11/15/1999  
Release: YES  
Cleanup: YES  
Registration Number: 7765

**Historical UST:**

Facility ID: 6008562  
Tank ID: 001  
Age: 22  
Capacity: 10,000  
Tank Status: Removed  
Product: Heating Oil

Facility ID: 6008562  
Tank ID: 002  
Age: 1  
Capacity: 10,000  
Tank Status: Currently in use  
Product: Heating Oil

Map ID  
Direction  
Distance  
Elevation

MAP FINDINGS

Site

Database(s)

EDR ID Number  
EPA ID Number

**AN196**     **MANORCARE FERNWOOD**  
**Target**     **6530 DEMOCRACY BOULEVARD**  
**Property**     **BETHESDA, MD 20817**

**MD UST**     **U003737900**  
**MD Financial Assurance**     **N/A**

**Site 4 of 4 in cluster AN**

**Actual:**  
**341 ft.**

**UST:**

**Focus Map:**  
**8**

Facility Id: 7765  
Oper Name: Not reported  
Form Name: Robert D. Krups  
Form Title: Plant Operation Mgr. Mid-Atlantic  
Form Date: 06/26/1998  
Owner Id: 4583

**Owner:**

Owner Name: Manor Healthcare Corp.  
Owner Address: 6530 Democracy Boulevard  
Owner City: Bethesda  
Owner State: MD  
Owner Zip: 20817  
Owner Phone: (301) 530-9000  
Owner Contact: Adam Utan

**Tanks:**

Tank ID: 1  
**Tank Status: Permanently Out of Use**  
Tank Capacity: 10000  
Substance Description: Heating Oil  
Tank Compartment: False  
Compartment Compartment: A  
Date Installed: Not reported  
Tank Material Desc: Fiberglass Reinforced Plastic  
Pipe Material Desc: Fiberglass Reinforced Plastic

Tank ID: 2  
**Tank Status: Permanently Out of Use**  
Tank Capacity: 10000  
Substance Description: Heating Oil  
Tank Compartment: False  
Compartment Compartment: A  
Date Installed: Not reported  
Tank Material Desc: Fiberglass Reinforced Plastic  
Pipe Material Desc: Fiberglass Reinforced Plastic

**MD Financial Assurance 2:**

Name: MANORCARE FERNWOOD  
Address: 6530 DEMOCRACY BOULEVARD  
City,State,Zip: BETHESDA, MD 20817  
Region: 2  
Facility ID: 7765  
Self Insured: False  
Insurance: False  
Risk Retention Group: False  
Guarantee: False  
Surety Bonds: False  
Letter of Credit: False  
State Fund: False  
Other Finance: False

Map ID  
Direction  
Distance  
Elevation

MAP FINDINGS

Site

Database(s)

EDR ID Number  
EPA ID Number

**MANORCARE FERNWOOD (Continued)**

**U003737900**

Finacnce Comments: Not reported  
FR Not Listed: False

**AO197**

**Target 6414 WINNEPEG ROAD**  
**Property BETHESDA, MD 20817**

**MD LEAD S122983837**  
**N/A**

**Site 1 of 4 in cluster AO**

**Actual:** MD LEAD:  
**357 ft.** Name: Not reported  
**Focus Map:** Address: 6414 WINNEPEG ROAD  
**8** City,State,Zip: BETHESDA, MD 20817  
Facility ID: 160700591457  
Cert Number: 835297  
Unit ID: SFP  
Inspection Date: 07/12/2018  
Limit Date: Not reported  
Invalid: Not reported  
Company No: 14505  
Company Name: Not reported  
ReInspection Date: Not reported  
Option: BETHESDA, MD 20817  
Inspection Category: Lead Free  
Pass/Fail: P  
Inspector Number: 17013  
Inspector Name: Not reported  
Property Number: 160700591457

**AP198**

**Target 10110 DICKENS AVE**  
**Property BETHESDA, MD 00000**

**MD LEAD S107241135**  
**N/A**

**Site 1 of 3 in cluster AP**

**Actual:** MD LEAD:  
**327 ft.** Name: Not reported  
**Focus Map:** Address: 10110 DICKENS AVE  
**8** City,State,Zip: BETHESDA, MD 20814  
Facility ID: 160700598788  
Cert Number: 556258  
Unit ID: Not reported  
Inspection Date: 07/28/2011  
Limit Date: Not reported  
Invalid: F  
Company No: 4583  
Company Name: Alban Home Inspection Services, Inc.  
ReInspection Date: / /  
Option: BETHESDA, MD 20814  
Inspection Category: Full Risk Reduction Standard Dust Inspection  
Pass/Fail: P  
Inspector Number: 12973  
Inspector Name: Hambley Bradley Allen  
Property Number: 160700598788

Name: Not reported

Map ID  
Direction  
Distance  
Elevation

MAP FINDINGS

Site

Database(s)

EDR ID Number  
EPA ID Number

(Continued)

S107241135

Address: 10110 DICKENS AVE  
City,State,Zip: BETHESDA, MD 00000  
Facility ID: 160700598788  
Cert Number: 492870  
Unit ID: Not reported  
Inspection Date: 06/07/2010  
Limit Date: Not reported  
Invalid: F  
Company No: 4583  
Company Name: Alban Home Inspection Services, Inc.  
ReInspection Date: / /  
Option: BETHESDA, MD 00000  
Inspection Category: Full Risk Reduction Standard Dust Inspection  
Pass/Fail: P  
Inspector Number: 5051  
Inspector Name: Satterfield Quintin D  
Property Number: 160700598788

AP199

Target 10110 DICKENS AVENU  
Property , MD 20814

MD LEAD S110579307  
N/A

Site 2 of 3 in cluster AP

Actual: 327 ft.  
Focus Map: 8  
MD LEAD:  
Name: Not reported  
Address: 10110 DICKENS AVENU  
City,State,Zip: MD 20814  
Facility ID: 160700598788  
Cert Number: 097516  
Unit ID: Not reported  
Inspection Date: 07/02/1998  
Limit Date: Not reported  
Invalid: F  
Company No: 2829  
Company Name: Alban Home Inspection Service  
ReInspection Date: / /  
Option: MD 20814  
Inspection Category: Full Risk Reduction Standard Dust Inspection  
Pass/Fail: P  
Inspector Number: 1333  
Inspector Name: Watkins Timothy L  
Property Number: 160700598788

AQ200

Target 6403 WINNEPEG ROAD  
Property BETHESDA, MD 20817

MD LEAD S125417856  
N/A

Site 1 of 4 in cluster AQ

Actual: 369 ft.  
Focus Map: 8  
MD LEAD:  
Name: Not reported  
Address: 6403 WINNEPEG ROAD  
City,State,Zip: BETHESDA, MD 20817  
Facility ID: 160700591914  
Cert Number: 838186

Map ID  
Direction  
Distance  
Elevation

MAP FINDINGS

Site

Database(s)

EDR ID Number  
EPA ID Number

(Continued)

S125417856

Unit ID: Not reported  
Inspection Date: 07/31/2019  
Limit Date: 1899-12-30 00:00:00  
Invalid: Not reported  
Company No: 15676  
Company Name: Not reported  
ReInspection Date: Not reported  
Option: Full Lead Free  
Inspection Category: Lead Free  
Pass/Fail: P  
Inspector Number: 16953  
Inspector Name: Not reported  
Property Number: 160700591914

AR201

Target 10027 SINNOTT DRIVE  
Property , MD 20817

MD LEAD S107244379  
N/A

Site 1 of 2 in cluster AR

Actual: MD LEAD:  
385 ft. Name: Not reported  
Focus Map: Address: 10027 SINNOTT DRIVE  
8 City,State,Zip: MD 20817  
Facility ID: 16666688  
Cert Number: 052113  
Unit ID: Not reported  
Inspection Date: 10/25/1996  
Limit Date: Not reported  
Invalid: F  
Company No: 654  
Company Name: RTS Environmental Services, Inc.  
ReInspection Date: / /  
Option: MD 20817  
Inspection Category: Lead Safe For Qualified Offer  
Pass/Fail: P  
Inspector Number: 744  
Inspector Name: Mullon Thomas R  
Property Number: 16666688

AO202

Target 6410 WINNEPEG RD  
Property BETHESDA, MD 20817

MD LEAD S118384827  
N/A

Site 2 of 4 in cluster AO

Actual: MD LEAD:  
363 ft. Name: Not reported  
Focus Map: Address: 6410 WINNEPEG RD  
8 City,State,Zip: BETHESDA, MD 20817  
Facility ID: 160700591732  
Cert Number: 725436  
Unit ID: Not reported  
Inspection Date: 10/12/2015  
Limit Date: Not reported  
Invalid: Not reported

Map ID  
Direction  
Distance  
Elevation

MAP FINDINGS

Site

Database(s)

EDR ID Number  
EPA ID Number

(Continued)

S118384827

Company No: 4014  
Company Name: Whitehall Associates, Inc.  
Reinspection Date: / /  
Option: Full Lead Free  
Inspection Category: Lead Free  
Pass/Fail: P  
Inspector Number: 4573  
Inspector Name: Hanson Buford  
Property Number: 160700591732

AS203  
Target  
Property

10117 ASHBURTON LANE  
BETHESDA, MD 20817

MD LEAD S123653320  
N/A

Site 1 of 2 in cluster AS

Actual:  
381 ft.

Focus Map:  
8

MD LEAD:  
Name: Not reported  
Address: 10117 ASHBURTON LANE  
City,State,Zip: BETHESDA, MD 20817  
Facility ID: 160700636784  
Cert Number: 844014  
Unit ID: SFP  
Inspection Date: 03/06/2019  
Limit Date: 1899-12-30 00:00:00  
Invalid: Not reported  
Company No: 15504  
Company Name: Not reported  
Reinspection Date: Not reported  
Option: BETHESDA, MD 20817  
Inspection Category: Full Risk Reduction Standard Dust Inspection  
Pass/Fail: P  
Inspector Number: 15503  
Inspector Name: Not reported  
Property Number: 160700636784

AT204  
Target  
Property

OLD DOMINION CLEANERS INC  
6701 DEMOCRACY BLVD 708  
BETHESDA, MD 20817

EDR Hist Cleaner 1018956695  
N/A

Site 1 of 4 in cluster AT

Actual:  
338 ft.

Focus Map:  
8

EDR Hist Cleaner  
Year: 1989 Name: OLD DOMINION CLEANERS INC Type: Garment Pressing And Cleaners' Agents



Map ID  
Direction  
Distance  
Elevation

MAP FINDINGS

Site

Database(s)

EDR ID Number  
EPA ID Number

**AT205**      **DEMOCRACY PLAZA I**  
**Target**     **6701 DEMOCRACY BLVD**  
**Property**   **BETHESDA, MD 20817**

**MD OCPCASES**   **S104638557**  
**MD HIST UST**     **N/A**

**Site 2 of 4 in cluster AT**

**Actual:**      OCPCASES:  
**338 ft.**      Name:                DEMOCRACY PLAZA I  
**Focus Map:**   Address:                6701 DEMOCRACY BLVD  
**8**              City,State,Zip:        BETHESDA, MD 20817  
                 Facility ID:            10-0010MO  
                 Facility Status/Code:   CLOSED/C-16  
                 Date Open:            07/09/2009  
                 Date Closed:           04/15/2010  
                 Release:                NO  
                 Cleanup:               NO  
                 Registration Number:   5221

Historical UST:  
Facility ID:        6008566  
Tank ID:            001  
Age:                9  
Capacity:           550  
Tank Status:        Currently in use  
Product:            Diesel

**AT206**      **DEMOCRACY PLAZA I**  
**Target**     **6701 DEMOCRACY BOULEVAD**  
**Property**   **BETHESDA, MD 20817**

**FINDS**   **1007845276**  
**ECHO**     **N/A**

**Site 3 of 4 in cluster AT**

**Actual:**      FINDS:  
**338 ft.**      Registry ID:            110020141309  
**Focus Map:**  
**8**              Click Here:

Environmental Interest/Information System:  
MD-EPSC (Maryland - Environmental Permit Service Center) promotes multi-media pollution prevention and provides permit assistance to business and industries. An online permit guide is available and lists all permits, licenses and approvals that are issued by MDE. US National Pollutant Discharge Elimination System (NPDES) module of the Compliance Information System (ICIS) tracks surface water permits issued under the Clean Water Act. Under NPDES, all facilities that discharge pollutants from any point source into waters of the United States are required to obtain a permit. The permit will likely contain limits on what can be discharged, impose monitoring and reporting requirements, and include other provisions to ensure that the discharge does not adversely affect water quality.

[Click this hyperlink](#) while viewing on your computer to access additional FINDS: detail in the EDR Site Report.

ECHO:  
Envid:                1007845276  
Registry ID:        110020141309  
DFR URL:            <http://echo.epa.gov/detailed-facility-report?fid=110020141309>  
Name:                DEMOCRACY PLAZA I  
Address:             6701 DEMOCRACY BOULEVAD

Map ID  
Direction  
Distance  
Elevation

MAP FINDINGS

Site

Database(s)

EDR ID Number  
EPA ID Number

**DEMOCRACY PLAZA I (Continued)**

**1007845276**

City,State,Zip:

BETHESDA, MD 20817

**AT207** **DEMOCRACY PLAZA I**  
**Target** **6701 DEMOCRACY BLVD.**  
**Property** **BETHESDA, MD 20817**

**MD UST**  
**MD Financial Assurance**

**U003736763**  
**N/A**

**Site 4 of 4 in cluster AT**

**Actual:**  
**338 ft.**

**Focus Map:**  
**8**

**UST:**

Facility Id: 5221  
Oper Name: Roger Yu  
Form Name: Roger Yu  
Form Title: Program Manager  
Form Date: 04/17/2017  
Owner Id: 3239

**Owner:**

Owner Name: Rock Spring Park LTD  
Owner Address: 2345 Crystal Drive, Suite 1000  
Owner City: Arlington  
Owner State: VA  
Owner Zip: 22202  
Owner Phone: (703) 920-8500  
Owner Contact: Tom Dight

**Tanks:**

Tank ID: 1  
**Tank Status:** **Currently In Use**  
Tank Capacity: 550  
Substance Description: Diesel  
Tank Compartment: False  
Compartment Compartment: A  
Date Installed: 01/01/1987  
Tank Material Desc: Fiberglass Reinforced Plastic  
Pipe Material Desc: Copper (cathodically protected)

**MD Financial Assurance 2:**

Name: DEMOCRACY PLAZA I  
Address: 6701 DEMOCRACY BLVD.  
City,State,Zip: BETHESDA, MD 20817  
Region: 2  
Facility ID: 5221  
Self Insured: False  
Insurance: True  
Risk Retention Group: False  
Guarantee: False  
Surety Bonds: False  
Letter of Credit: False  
State Fund: False  
Other Finance: False  
Finacnce Comments: Policy #: PEC0050246 Period of Coverage: 7/18/2017 - 7/19/2020  
Insurer: Indian Harbor Insurance Company  
FR Not Listed: False

Map ID  
Direction  
Distance  
Elevation

MAP FINDINGS

Site

Database(s)

EDR ID Number  
EPA ID Number

AO208  
Target  
Property

6408 WINNEPEG ROAD  
BETHESDA, MD 20817

MD LEAD S125417858  
N/A

Site 3 of 4 in cluster AO

Actual:  
366 ft.  
Focus Map:  
8

MD LEAD:  
Name: Not reported  
Address: 6408 WINNEPEG ROAD  
City,State,Zip: BETHESDA, MD 20817  
Facility ID: 160700593718  
Cert Number: 879905  
Unit ID: SFP  
Inspection Date: 07/24/2019  
Limit Date: 1899-12-30 00:00:00  
Invalid: Not reported  
Company No: 14505  
Company Name: Not reported  
ReInspection Date: Not reported  
Option: Full Lead Free  
Inspection Category: Lead Free  
Pass/Fail: P  
Inspector Number: 17013  
Inspector Name: Not reported  
Property Number: 160700593718

AU209  
Target  
Property

10107 EDWARD AVENU  
, MD 20814

MD LEAD S107241142  
N/A

Site 1 of 4 in cluster AU

Actual:  
328 ft.  
Focus Map:  
8

MD LEAD:  
Name: Not reported  
Address: 10107 EDWARD AVENU  
City,State,Zip: MD 20814  
Facility ID: 160700599750  
Cert Number: 081251  
Unit ID: Not reported  
Inspection Date: 12/22/1997  
Limit Date: Not reported  
Invalid: F  
Company No: 131  
Company Name: Alban Home Inspection Service  
ReInspection Date: / /  
Option: Full Lead Free  
Inspection Category: Lead Free  
Pass/Fail: P  
Inspector Number: 86  
Inspector Name: Davis Michael J  
Property Number: 160700599750

Map ID  
Direction  
Distance  
Elevation

MAP FINDINGS

Site

Database(s)

EDR ID Number  
EPA ID Number

**AQ210**

**Target  
Property**

**6406 WINNEPES RD  
BETHESDA, MD 20817**

**MD LEAD**

**S117982169  
N/A**

**Site 2 of 4 in cluster AQ**

**Actual:  
368 ft.**

**Focus Map:  
8**

MD LEAD:  
Name: Not reported  
Address: 6406 WINNEPES RD  
City,State,Zip: BETHESDA, MD 20817  
Facility ID: 160700593401  
Cert Number: 674770  
Unit ID: SFP  
Inspection Date: 04/03/2015  
Limit Date: Not reported  
Invalid: Not reported  
Company No: 4185  
Company Name: Advanced Air Analysis, Inc.  
ReInspection Date: / /  
Option: Full Lead Free  
Inspection Category: Lead Free  
Pass/Fail: P  
Inspector Number: 11086  
Inspector Name: Shkolnikov Alex  
Property Number: 160700593401

**AU211**

**Target  
Property**

**10106 EDWARD AVE  
, MD 20814**

**MD LEAD**

**S121383970  
N/A**

**Site 2 of 4 in cluster AU**

**Actual:  
330 ft.**

**Focus Map:  
8**

MD LEAD:  
Name: Not reported  
Address: 10106 EDWARD AVE  
City,State,Zip: MD 20814  
Facility ID: Not reported  
Cert Number: 112805  
Unit ID: Not reported  
Inspection Date: 02/28/2000  
Limit Date: Not reported  
Invalid: Not reported  
Company No: 425  
Company Name: Not reported  
ReInspection Date: / /  
Option: Full Lead Free  
Inspection Category: Lead Free  
Pass/Fail: P  
Inspector Number: 2942  
Inspector Name: Limoges Claude N  
Property Number: Not reported

Map ID  
Direction  
Distance  
Elevation

MAP FINDINGS

Site

Database(s)

EDR ID Number  
EPA ID Number

AQ212

Target  
Property

6404 WINNEPEG ROAD  
BETHESDA, MD 20817

MD LEAD

S118901788  
N/A

Site 3 of 4 in cluster AQ

Actual:  
370 ft.

Focus Map:  
8

MD LEAD:

Name: Not reported  
Address: 6404 WINNEPEG ROAD  
City,State,Zip: BETHESDA, MD 20817  
Facility ID: 160700592268  
Cert Number: 734004  
Unit ID: Not reported  
Inspection Date: 07/19/2016  
Limit Date: Not reported  
Invalid: Not reported  
Company No: 15650  
Company Name: Anthony Paul Bozzonetti  
ReInspection Date: / /  
Option: BETHESDA, MD 20817  
Inspection Category: Full Risk Reduction Standard Dust Inspection  
Pass/Fail: P  
Inspector Number: 15737  
Inspector Name: Bozzonetti Anthony Paul  
Property Number: 160700592268

AO213

Target  
Property

6419 TISDALE TERR  
BETHESDA, MD 20817

MD LEAD

S118383559  
N/A

Site 4 of 4 in cluster AO

Actual:  
358 ft.

Focus Map:  
8

MD LEAD:

Name: Not reported  
Address: 6419 TISDALE TERR  
City,State,Zip: BETHESDA, MD 20817  
Facility ID: 0700592452  
Cert Number: 681039  
Unit ID: Not reported  
Inspection Date: 06/18/2015  
Limit Date: Not reported  
Invalid: Not reported  
Company No: 14778  
Company Name: Dennis V. Fosket  
ReInspection Date: / /  
Option: BETHESDA, MD 20817  
Inspection Category: Full Risk Reduction Standard Dust Inspection  
Pass/Fail: P  
Inspector Number: 14776  
Inspector Name: Fosket Dennis V.  
Property Number: 0700592452

Map ID  
Direction  
Distance  
Elevation

MAP FINDINGS

Site

Database(s)

EDR ID Number  
EPA ID Number

AU214  
Target  
Property

10105 EDWARD AVE  
BETHESDA, MD 20814

MD LEAD S121041334  
N/A

Site 3 of 4 in cluster AU

Actual:  
330 ft.

Focus Map:  
8

MD LEAD:  
Name: Not reported  
Address: 10105 EDWARD AVE  
City,State,Zip: BETHESDA, MD 20814  
Facility ID: 160700599943  
Cert Number: 770807  
Unit ID: SFP  
Inspection Date: 04/27/2017  
Limit Date: Not reported  
Invalid: Not reported  
Company No: 14505  
Company Name: Daniel L. Perez  
ReInspection Date: / /  
Option: Full Lead Free  
Inspection Category: Lead Free  
Pass/Fail: P  
Inspector Number: 14503  
Inspector Name: Perez Daniel Luis  
Property Number: 160700599943

215  
Target  
Property

DEMOCRACY PLAZA  
6705 DEMOCRACY BOULEVARD  
BETHESDA, MD 20817

MD HIST UST S104638558  
N/A

Historical UST:

Actual:  
330 ft.

Focus Map:  
8

Facility ID: 6008567  
Tank ID: 001  
Age: 7  
Capacity: 550  
Tank Status: Currently in use  
Product: Diesel

AV216  
Target  
Property

6421 TISDALE TERRA  
, MD 20817

MD LEAD S107241106  
N/A

Site 1 of 3 in cluster AV

Actual:  
356 ft.

Focus Map:  
8

MD LEAD:  
Name: Not reported  
Address: 6421 TISDALE TERRA  
City,State,Zip: MD 20817  
Facility ID: 16070059211  
Cert Number: 121484  
Unit ID: SINGLE  
Inspection Date: 08/25/2000  
Limit Date: Not reported  
Invalid: F  
Company No: 145  
Company Name: Not reported  
ReInspection Date: / /  
Option: MD 20817



Map ID  
Direction  
Distance  
Elevation

MAP FINDINGS

Site

Database(s)

EDR ID Number  
EPA ID Number

(Continued)

S107241106

Inspection Category: Full Risk Reduction Standard Dust Inspection  
Pass/Fail: P  
Inspector Number: 3187  
Inspector Name: Price Larry F  
Property Number: 16070059211

Name: Not reported  
Address: 6421 TISDALE TERRA  
City,State,Zip: MD 20817  
Facility ID: 160700592111  
Cert Number: 103933  
Unit ID: SINGLE  
Inspection Date: 09/01/1999  
Limit Date: Not reported  
Invalid: F  
Company No: 2230  
Company Name: AmeriSpec Lead Services  
ReInspection Date: / /  
Option: MD 20817  
Inspection Category: Full Risk Reduction Standard Dust Inspection  
Pass/Fail: P  
Inspector Number: 3187  
Inspector Name: Price Larry F  
Property Number: 160700592111

Name: Not reported  
Address: 6421 TISDALE TERRA  
City,State,Zip: MD 20817  
Facility ID: 160700592111  
Cert Number: 088121  
Unit ID: Not reported  
Inspection Date: 09/23/1998  
Limit Date: Not reported  
Invalid: F  
Company No: 2230  
Company Name: AmeriSpec Lead Services  
ReInspection Date: / /  
Option: MD 20817  
Inspection Category: Full Risk Reduction Standard Dust Inspection  
Pass/Fail: P  
Inspector Number: 2153  
Inspector Name: Rusk Harry C  
Property Number: 160700592111

AV217  
Target  
Property

6421 TISDALE TERR  
BETHESDA, MD 20817

MD LEAD S107241108  
N/A

Site 2 of 3 in cluster AV

Actual:  
356 ft.  
Focus Map:  
8

MD LEAD:  
Name: Not reported  
Address: 6421 TISDALE TERR  
City,State,Zip: BETHESDA, MD 20817  
Facility ID: 160700592111  
Cert Number: 168097  
Unit ID: SINGLE  
Inspection Date: 02/28/2002

Map ID  
Direction  
Distance  
Elevation

MAP FINDINGS

Site

Database(s)

EDR ID Number  
EPA ID Number

(Continued)

S107241108

Limit Date: Not reported  
Invalid: F  
Company No: 4145  
Company Name: AmeriSpec Lead Services  
ReInspection Date: / /  
Option: BETHESDA, MD 20817  
Inspection Category: Full Risk Reduction Standard Dust Inspection  
Pass/Fail: P  
Inspector Number: 5034  
Inspector Name: Price Larry F  
Property Number: 160700592111

Name: Not reported  
Address: 6421 TISDALE TERR  
City,State,Zip: BETHESDA, MD 20817  
Facility ID: 160700592111  
Cert Number: 816181  
Unit ID: SFP  
Inspection Date: 08/07/2017  
Limit Date: Not reported  
Invalid: Not reported  
Company No: 7725  
Company Name: Professional Environmental Services  
ReInspection Date: / /  
Option: BETHESDA, MD 20817  
Inspection Category: Full Risk Reduction Standard Dust Inspection  
Pass/Fail: P  
Inspector Number: 3485  
Inspector Name: Smiler Hal  
Property Number: 160700592111

Name: Not reported  
Address: 6421 TISDALE TERR  
City,State,Zip: BETHESDA, MD 20817  
Facility ID: 160700592111  
Cert Number: 361083  
Unit ID: SINGLE  
Inspection Date: 07/13/2007  
Limit Date: Not reported  
Invalid: F  
Company No: 7725  
Company Name: Professional Environmental Services  
ReInspection Date: / /  
Option: BETHESDA, MD 20817  
Inspection Category: Full Risk Reduction Standard Visual Inspection  
Pass/Fail: P  
Inspector Number: 3485  
Inspector Name: Smiler Hal  
Property Number: 160700592111

Map ID  
Direction  
Distance  
Elevation

MAP FINDINGS

Site

Database(s)

EDR ID Number  
EPA ID Number

AP218  
Target  
Property

10104 DICKENS AVE  
BETHESDA, MD 20814

MD LEAD S107241136  
N/A

Site 3 of 3 in cluster AP

Actual:  
335 ft.

Focus Map:  
8

MD LEAD:

Name: Not reported  
Address: 10104 DICKENS AVE  
City,State,Zip: BETHESDA, MD 20814  
Facility ID: 160700598846  
Cert Number: 144845  
Unit ID: Not reported  
Inspection Date: 02/21/2001  
Limit Date: Not reported  
Invalid: F  
Company No: 4014  
Company Name: Whitehall Associates, Inc.  
ReInspection Date: / /  
Option: BETHESDA, MD 20814  
Inspection Category: Full Risk Reduction Standard Dust Inspection  
Pass/Fail: P  
Inspector Number: 4573  
Inspector Name: Hanson Buford  
Property Number: 160700598846

Name: Not reported  
Address: 10104 DICKENS AVE  
City,State,Zip: BETHESDA, MD 20814  
Facility ID: 160700598846  
Cert Number: 472024  
Unit ID: SFP  
Inspection Date: 09/14/2009  
Limit Date: Not reported  
Invalid: F  
Company No: 4014  
Company Name: Whitehall Associates, Inc.  
ReInspection Date: / /  
Option: BETHESDA, MD 20814  
Inspection Category: Full Risk Reduction Standard Dust Inspection  
Pass/Fail: F  
Inspector Number: 4573  
Inspector Name: Hanson Buford  
Property Number: 160700598846

AQ219  
Target  
Property

10014 MONTAUK AVE  
BETHESDA, MD 00000

MD LEAD S109123310  
N/A

Site 4 of 4 in cluster AQ

Actual:  
373 ft.

Focus Map:  
8

MD LEAD:

Name: Not reported  
Address: 10014 MONTAUK AVE  
City,State,Zip: BETHESDA, MD 00000  
Facility ID: 160700591583  
Cert Number: 412252  
Unit ID: Not reported  
Inspection Date: 04/10/2008  
Limit Date: 04/10/2010

Map ID  
Direction  
Distance  
Elevation

MAP FINDINGS

Site

Database(s)

EDR ID Number  
EPA ID Number

(Continued)

S109123310

Invalid: F  
Company No: 4583  
Company Name: Alban Home Inspection Services, Inc.  
ReInspection Date: / /  
Option: Limited Lead Free, Must Reinspect Exterior Every Two Years  
Inspection Category: Lead Free  
Pass/Fail: P  
Inspector Number: 5051  
Inspector Name: Satterfield Quintin D  
Property Number: 160700591583

220

Target  
Property

10015 CLUE DRIVE  
BETHESDA, MD 20817

MD LEAD

S123317062  
N/A

Actual:  
386 ft.

Focus Map:  
8

MD LEAD:

Name: Not reported  
Address: 10015 CLUE DRIVE  
City,State,Zip: BETHESDA, MD 20817  
Facility ID: 160700666996  
Cert Number: 853982  
Unit ID: SFP  
Inspection Date: 12/10/2018  
Limit Date: Not reported  
Invalid: Not reported  
Company No: 14505  
Company Name: Not reported  
ReInspection Date: Not reported  
Option: BETHESDA, MD 20817  
Inspection Category: Lead Free  
Pass/Fail: P  
Inspector Number: 17013  
Inspector Name: Not reported  
Property Number: 160700666996

Name: Not reported  
Address: 10015 CLUE DRIVE  
City,State,Zip: BETHESDA, MD 20817  
Facility ID: 160700666996  
Cert Number: 853982  
Unit ID: SFP  
Inspection Date: 12/10/2018  
Limit Date: Not reported  
Invalid: Not reported  
Company No: 14505  
Company Name: Not reported  
ReInspection Date: Not reported  
Option: BETHESDA, MD 20817  
Inspection Category: Lead Free  
Pass/Fail: P  
Inspector Number: 17013  
Inspector Name: Not reported  
Property Number: 160700666996

Map ID  
Direction  
Distance  
Elevation

MAP FINDINGS

Site

Database(s)

EDR ID Number  
EPA ID Number

**AW221**  
**Target**  
**Property**

**LONE OAK MONTESSORY SCHOOL**  
**10100 OLD GORGETOWN RD**  
**BETHESDA, MD 20811**

**FINDS** **1011848474**  
**N/A**

**Site 1 of 2 in cluster AW**

**Actual:**  
**358 ft.**

**FINDS:**  
Registry ID: 110037076829

**Focus Map:**  
**8**

Click Here:

**Environmental Interest/Information System:**

ICIS (Integrated Compliance Information System) is the Integrated Compliance Information System and provides a database that, when complete, will contain integrated Enforcement and Compliance information across most of EPA's programs. The vision for ICIS is to replace EPA's independent databases that contain Enforcement data with a single repository for that information. Currently, ICIS contains all Federal Administrative and Judicial enforcement actions. This information is maintained in ICIS by EPA in the Regional offices and it Headquarters. A future release of ICIS will replace the Permit Compliance System (PCS) which supports the NPDES and will integrate that information with Federal actions already in the system. ICIS also has the capability to track other activities occurring in the Region that support Compliance and Enforcement programs. These include; Incident Tracking, Compliance Assistance, and Compliance Monitoring.

[Click this hyperlink](#) while viewing on your computer to access additional FINDS: detail in the EDR Site Report.

**AW222**  
**Target**  
**Property**

**OLD GEORGETOWN MEWS**  
**10100 OLD GEORGETOWN RD**  
**BETHESDA, MD 20814**

**MD OCPCASES** **S116599356**  
**N/A**

**Site 2 of 2 in cluster AW**

**Actual:**  
**358 ft.**

**Focus Map:**  
**8**

**OCPCASES:**  
Name: OLD GEORGETOWN MEWS  
Address: 10100 OLD GEORGETOWN RD  
City,State,Zip: BETHESDA, MD 20814  
Facility ID: 91-0062MO  
Facility Status/Code: CLOSED/  
Date Open: 07/11/1990  
Date Closed: 01/20/1992  
Release: Not reported  
Cleanup: Not reported  
Registration Number: Not reported

**AS223**  
**Target**  
**Property**

**10113 ASHBURTON LANE**  
**NORTH BETHESDA, MD 20817**

**MD LEAD** **S123653319**  
**N/A**

**Site 2 of 2 in cluster AS**

**Actual:**  
**373 ft.**

**Focus Map:**  
**8**

**MD LEAD:**  
Name: Not reported  
Address: 10113 ASHBURTON LANE  
City,State,Zip: NORTH BETHESDA, MD 20817  
Facility ID: 160700636762  
Cert Number: 857423

Map ID  
Direction  
Distance  
Elevation

MAP FINDINGS

Site

Database(s)

EDR ID Number  
EPA ID Number

(Continued)

S123653319

Unit ID: Not reported  
Inspection Date: 03/17/2019  
Limit Date: 1899-12-30 00:00:00  
Invalid: Not reported  
Company No: 16381  
Company Name: Not reported  
ReInspection Date: Not reported  
Option: NORTH BETHESDA, MD 20817  
Inspection Category: Full Risk Reduction Standard Dust Inspection  
Pass/Fail: P  
Inspector Number: 14212  
Inspector Name: Not reported  
Property Number: 160700636762

AU224

Target 10103 EDWARD AVE  
Property BETHESDA, MD 20814

MD LEAD S107241139  
N/A

Site 4 of 4 in cluster AU

Actual: MD LEAD:  
331 ft. Name: Not reported  
Focus Map: Address: 10103 EDWARD AVE  
8 City,State,Zip: BETHESDA, MD 20814  
Facility ID: 160700599247  
Cert Number: 280852  
Unit ID: Not reported  
Inspection Date: 01/26/2005  
Limit Date: Not reported  
Invalid: F  
Company No: 4835  
Company Name: Homesafe Lead Services, Inc.  
ReInspection Date: / /  
Option: BETHESDA, MD 20814  
Inspection Category: Full Risk Reduction Standard Dust Inspection  
Pass/Fail: P  
Inspector Number: 4301  
Inspector Name: Paul Robert M  
Property Number: 160700599247

AR225

Target 10021 SINNOTT DR  
Property BETHESDA, MD 20815

MD LEAD S112335591  
N/A

Site 2 of 2 in cluster AR

Actual: MD LEAD:  
384 ft. Name: Not reported  
Focus Map: Address: 10021 SINNOTT DR  
8 City,State,Zip: BETHESDA, MD 20815  
Facility ID: 160700666861  
Cert Number: 616745  
Unit ID: Not reported  
Inspection Date: 09/27/2012  
Limit Date: Not reported  
Invalid: F



Map ID  
Direction  
Distance  
Elevation

MAP FINDINGS

Site

Database(s)

EDR ID Number  
EPA ID Number

(Continued)

S112335591

Company No: 4014  
Company Name: Whitehall Associates, Inc.  
Reinspection Date: / /  
Option: BETHESDA, MD 20815  
Inspection Category: Full Risk Reduction Standard Dust Inspection  
Pass/Fail: P  
Inspector Number: 4573  
Inspector Name: Hanson Buford  
Property Number: 160700666861

AX226

Target  
Property

10102 DICKENS AVENU  
, MD 20814

MD LEAD

S110579303  
N/A

Site 1 of 2 in cluster AX

Actual:  
337 ft.

Focus Map:  
8

MD LEAD:  
Name: Not reported  
Address: 10102 DICKENS AVENU  
City,State,Zip: MD 20814  
Facility ID: 160700600028  
Cert Number: 052638  
Unit ID: SINGLE  
Inspection Date: 09/26/1997  
Limit Date: 09/26/1999  
Invalid: F  
Company No: 292  
Company Name: American Lead Services  
Reinspection Date: 12/07/1999  
Option: Limited Lead Free, Must Reinspect Exterior Every Two Years  
Inspection Category: Lead Free  
Pass/Fail: P  
Inspector Number: 5305  
Inspector Name: Cooper James S  
Property Number: 160700600028

AX227

Target  
Property

10102 DICKENS AVE  
BETHESDA, MD 20817

MD LEAD

S107241145  
N/A

Site 2 of 2 in cluster AX

Actual:  
337 ft.

Focus Map:  
8

MD LEAD:  
Name: Not reported  
Address: 10102 DICKENS AVE  
City,State,Zip: BETHESDA, MD 20817  
Facility ID: 160700600028  
Cert Number: 147261  
Unit ID: Not reported  
Inspection Date: 04/26/2002  
Limit Date: Not reported  
Invalid: F  
Company No: 4014  
Company Name: Whitehall Associates, Inc.  
Reinspection Date: / /  
Option: BETHESDA, MD 20817

Map ID  
Direction  
Distance  
Elevation

MAP FINDINGS

Site

Database(s)

EDR ID Number  
EPA ID Number

(Continued)

S107241145

Inspection Category: Full Risk Reduction Standard Dust Inspection  
Pass/Fail: P  
Inspector Number: 4573  
Inspector Name: Hanson Buford  
Property Number: 160700600028

AY228

Target 10017 MONTAUK AVE  
Property BETHESDA, MD 20817

MD LEAD S125417857  
N/A

Site 1 of 4 in cluster AY

Actual: 376 ft.  
Focus Map: 8  
MD LEAD:  
Name: Not reported  
Address: 10017 MONTAUK AVE  
City,State,Zip: BETHESDA, MD 20817  
Facility ID: 160700593296  
Cert Number: 875203  
Unit ID: SFP  
Inspection Date: 06/13/2019  
Limit Date: 1899-12-30 00:00:00  
Invalid: Not reported  
Company No: 14505  
Company Name: Not reported  
ReInspection Date: Not reported  
Option: Full Lead Free  
Inspection Category: Lead Free  
Pass/Fail: P  
Inspector Number: 17013  
Inspector Name: Not reported  
Property Number: 160700593296

229

Target 10014 CLUE COURT  
Property BETHESDA, MD 20817

MD LEAD S121041444  
N/A

Actual: 391 ft.  
Focus Map: 8  
MD LEAD:  
Name: Not reported  
Address: 10014 CLUE COURT  
City,State,Zip: BETHESDA, MD 20817  
Facility ID: 160700667193  
Cert Number: 792107  
Unit ID: Not reported  
Inspection Date: 02/06/2017  
Limit Date: 02/06/2019  
Invalid: Not reported  
Company No: 15925  
Company Name: Alban Inspections, Inc.  
ReInspection Date: / /  
Option: Limited Lead Free, Must Reinspect Exterior Every Two Years  
Inspection Category: Lead Free  
Pass/Fail: P  
Inspector Number: 5051  
Inspector Name: Satterfield Quintin D  
Property Number: 160700667193

Map ID  
Direction  
Distance  
Elevation

MAP FINDINGS

Site

Database(s)

EDR ID Number  
EPA ID Number

230

**Target** 6409 TISDALE TERR  
**Property** BETHESDA, MD 20817

**MD LEAD** S123656609  
N/A

**Actual:**  
372 ft.

**Focus Map:**  
8

MD LEAD:

Name: Not reported  
Address: 6409 TISDALE TERR  
City,State,Zip: BETHESDA, MD 20817  
Facility ID: 160700591390  
Cert Number: 864735  
Unit ID: SFP  
Inspection Date: 02/11/2019  
Limit Date: 1899-12-30 00:00:00  
Invalid: Not reported  
Company No: 14505  
Company Name: Not reported  
ReInspection Date: Not reported  
Option: Full Lead Free  
Inspection Category: Lead Free  
Pass/Fail: P  
Inspector Number: 17013  
Inspector Name: Not reported  
Property Number: 160700591390

AZ231

**Target** 10100 EDWARD AVE  
**Property** BETHESDA, MD 20814

**MD LEAD** S110579302  
N/A

Site 1 of 2 in cluster AZ

**Actual:**  
335 ft.

**Focus Map:**  
8

MD LEAD:

Name: Not reported  
Address: 10100 EDWARD AVE  
City,State,Zip: BETHESDA, MD 20814  
Facility ID: 160700599566  
Cert Number: 890815  
Unit ID: Not reported  
Inspection Date: 01/08/2020  
Limit Date: 2022-01-08 00:00:00  
Invalid: Not reported  
Company No: 15925  
Company Name: Not reported  
ReInspection Date: Not reported  
Option: Limited Lead Free, Must Reinspect Exterior Every Two Years  
Inspection Category: Lead Free  
Pass/Fail: P  
Inspector Number: 5051  
Inspector Name: Not reported  
Property Number: 160700599566

Name: Not reported  
Address: 10100 EDWARD AVE  
City,State,Zip: BETHESDA, MD 20814  
Facility ID: 160700599566  
Cert Number: 594825  
Unit ID: Not reported  
Inspection Date: 05/15/2014  
Limit Date: Not reported  
Invalid: F  
Company No: 4583

Map ID  
Direction  
Distance  
Elevation

MAP FINDINGS

Site

Database(s)

EDR ID Number  
EPA ID Number

(Continued)

S110579302

Company Name: Alban Home Inspection Services, Inc.  
ReInspection Date: / /  
Option: BETHESDA, MD 20814  
Inspection Category: Full Risk Reduction Standard Dust Inspection  
Pass/Fail: P  
Inspector Number: 5051  
Inspector Name: Satterfield Quintin D  
Property Number: 160700599566

Name: Not reported  
Address: 10100 EDWARD AVE  
City,State,Zip: BETHESDA, MD 20814  
Facility ID: 0700599566  
Cert Number: 300538  
Unit ID: Not reported  
Inspection Date: 05/17/2005  
Limit Date: 05/17/2007  
Invalid: F  
Company No: 4583  
Company Name: Alban Home Inspection Services, Inc.  
ReInspection Date: 04/20/2007  
Option: Limited Lead Free, Must Reinspect Exterior Every Two Years  
Inspection Category: Lead Free Dust Inspection  
Pass/Fail: P  
Inspector Number: 5051  
Inspector Name: Satterfield Quintin D  
Property Number: 0700599566

Name: Not reported  
Address: 10100 EDWARD AVE  
City,State,Zip: BETHESDA, MD 20814  
Facility ID: 160700599566  
Cert Number: 683557  
Unit ID: Not reported  
Inspection Date: 12/24/2014  
Limit Date: 12/24/2016  
Invalid: F  
Company No: 4583  
Company Name: Alban Home Inspection Services, Inc.  
ReInspection Date: / /  
Option: Limited Lead Free, Must Reinspect Exterior Every Two Years  
Inspection Category: Lead Free Dust Inspection  
Pass/Fail: P  
Inspector Number: 12973  
Inspector Name: Hambley Bradley Allen  
Property Number: 160700599566

BA232  
Target  
Property

10101 BROAD ST  
BETHESDA, MD 20814

MD LEAD S121041454  
N/A

Site 1 of 2 in cluster BA

Actual:  
341 ft.  
Focus Map:  
8

MD LEAD:  
Name: Not reported  
Address: 10101 BROAD ST  
City,State,Zip: BETHESDA, MD 20814  
Facility ID: 160700676541

Map ID  
Direction  
Distance  
Elevation

MAP FINDINGS

Site

Database(s)

EDR ID Number  
EPA ID Number

(Continued)

S121041454

Cert Number: 749819  
Unit ID: Not reported  
Inspection Date: 10/22/2016  
Limit Date: Not reported  
Invalid: Not reported  
Company No: 14633  
Company Name: Lead Inspection Rental  
ReInspection Date: / /  
Option: BETHESDA, MD 20814  
Inspection Category: Full Risk Reduction Standard Dust Inspection  
Pass/Fail: P  
Inspector Number: 14632  
Inspector Name: de Decker Guillaume  
Property Number: 160700676541

AY233

Target 10010 MONTAUK AVE  
Property BETHESDA, MD 00000

MD LEAD S107241115  
N/A

Site 2 of 4 in cluster AY

Actual:  
374 ft.

Focus Map:  
8

MD LEAD:  
Name: Not reported  
Address: 10010 MONTAUK AVE  
City,State,Zip: BETHESDA, MD 00000  
Facility ID: 160700593092  
Cert Number: 165835  
Unit ID: Not reported  
Inspection Date: 10/26/2000  
Limit Date: 10/26/2002  
Invalid: F  
Company No: 4583  
Company Name: Alban Home Inspection Services, Inc.  
ReInspection Date: 01/24/2003  
Option: Limited Lead Free, Must Reinspect Exterior Every Two Years  
Inspection Category: Lead Free  
Pass/Fail: P  
Inspector Number: 2826  
Inspector Name: Satterfield Quintin D  
Property Number: 160700593092

234

Target 5809 GREENLAWN DRIVE  
Property BETHESDA, MD 20814

MD LEAD S118848900  
N/A

Actual:  
335 ft.

Focus Map:  
8

MD LEAD:  
Name: Not reported  
Address: 5809 GREENLAWN DRIVE  
City,State,Zip: BETHESDA, MD 20814  
Facility ID: 0700676084  
Cert Number: 737094  
Unit ID: Not reported  
Inspection Date: 03/31/2016  
Limit Date: 03/31/2018  
Invalid: Not reported  
Company No: 15391

Map ID  
Direction  
Distance  
Elevation

MAP FINDINGS

Site

Database(s)

EDR ID Number  
EPA ID Number

(Continued)

S118848900

Company Name: Not reported  
ReInspection Date: / /  
Option: Limited Lead Free, Must Reinspect Exterior Every Two Years  
Inspection Category: Lead Free  
Pass/Fail: P  
Inspector Number: 15391  
Inspector Name: Schunick Jory Landay  
Property Number: 0700676084

BB235

Target 6521 WINNEPEG ROAD  
Property BETHESDA, MD 20817

MD LEAD S121041403  
N/A

Site 1 of 2 in cluster BB

Actual: MD LEAD:  
341 ft. Name: Not reported  
Focus Map: Address: 6521 WINNEPEG ROAD  
8 City,State,Zip: BETHESDA, MD 20817  
Facility ID: 160700641768  
Cert Number: 768261  
Unit ID: Not reported  
Inspection Date: 04/06/2017  
Limit Date: Not reported  
Invalid: Not reported  
Company No: 4014  
Company Name: Whitehall Associates, Inc.  
ReInspection Date: / /  
Option: BETHESDA, MD 20817  
Inspection Category: Full Risk Reduction Standard Dust Inspection  
Pass/Fail: P  
Inspector Number: 4573  
Inspector Name: Hanson Buford  
Property Number: 160700641768

AY236

Target 10012 SINNOTT DRIVE  
Property , MD 20817

MD LEAD S121379906  
N/A

Site 3 of 4 in cluster AY

Actual: MD LEAD:  
380 ft. Name: Not reported  
Focus Map: Address: 10012 SINNOTT DRIVE  
8 City,State,Zip: MD 20817  
Facility ID: Not reported  
Cert Number: 106368  
Unit ID: Not reported  
Inspection Date: 07/14/1999  
Limit Date: Not reported  
Invalid: Not reported  
Company No: 2459  
Company Name: CONNOR Environmental Svcs & Engineering Assessments  
ReInspection Date: / /  
Option: MD 20817  
Inspection Category: Full Risk Reduction Standard Dust Inspection



Map ID  
Direction  
Distance  
Elevation

MAP FINDINGS

Site

Database(s)

EDR ID Number  
EPA ID Number

(Continued)

S121379906

Pass/Fail: P  
Inspector Number: 3838  
Inspector Name: Rang John  
Property Number: Not reported

BC237  
Target  
Property

5821 GREENLAWN DRIVE  
BETHESDA, MD 20814

MD LEAD S121041160  
N/A

Site 1 of 2 in cluster BC

Actual:  
335 ft.

Focus Map:  
8

MD LEAD:  
Name: Not reported  
Address: 5821 GREENLAWN DRIVE  
City,State,Zip: BETHESDA, MD 20814  
Facility ID: 160700427374  
Cert Number: 773162  
Unit ID: SFP  
Inspection Date: 06/14/2017  
Limit Date: Not reported  
Invalid: Not reported  
Company No: 14505  
Company Name: Daniel L. Perez  
ReInspection Date: / /  
Option: BETHESDA, MD 20814  
Inspection Category: Full Risk Reduction Standard Dust Inspection  
Pass/Fail: P  
Inspector Number: 14503  
Inspector Name: Perez Daniel Luis  
Property Number: 160700427374

AY238  
Target  
Property

10013 MONTAUK AVE  
BETHESDA, MD 20817

MD LEAD S118384828  
N/A

Site 4 of 4 in cluster AY

Actual:  
377 ft.

Focus Map:  
8

MD LEAD:  
Name: Not reported  
Address: 10013 MONTAUK AVE  
City,State,Zip: BETHESDA, MD 20817  
Facility ID: 160700593150  
Cert Number: 815521  
Unit ID: SFP  
Inspection Date: 09/02/2017  
Limit Date: Not reported  
Invalid: Not reported  
Company No: 15237  
Company Name: Yohannes Temesgen  
ReInspection Date: / /  
Option: BETHESDA, MD 20817  
Inspection Category: Full Risk Reduction Standard Dust Inspection  
Pass/Fail: P  
Inspector Number: 15015  
Inspector Name: Temesgen Yohannes  
Property Number: 160700593150

Map ID  
Direction  
Distance  
Elevation

MAP FINDINGS

Site

Database(s)

EDR ID Number  
EPA ID Number

(Continued)

S118384828

Name: Not reported  
Address: 10013 MONTAUK AVE  
City,State,Zip: BETHESDA, MD 20817  
Facility ID: 160700593150  
Cert Number: 710401  
Unit ID: SFP  
Inspection Date: 08/16/2015  
Limit Date: Not reported  
Invalid: Not reported  
Company No: 14582  
Company Name: Nichole D. Pinos  
ReInspection Date: / /  
Option: BETHESDA, MD 20817  
Inspection Category: Full Risk Reduction Standard Dust Inspection  
Pass/Fail: P  
Inspector Number: 14581  
Inspector Name: Pinos Nichole Danielle  
Property Number: 160700593150

AV239

Target  
Property

10005 MAYFIELD DRIVE  
BETHESDA, MD 20817

MD LEAD

S118555803  
N/A

Site 3 of 3 in cluster AV

Actual:  
360 ft.

Focus Map:  
8

MD LEAD:  
Name: Not reported  
Address: 10005 MAYFIELD DRIVE  
City,State,Zip: BETHESDA, MD 20817  
Facility ID: 160700592873  
Cert Number: 661091  
Unit ID: Not reported  
Inspection Date: 12/14/2015  
Limit Date: Not reported  
Invalid: Not reported  
Company No: 4583  
Company Name: Alban Home Inspection Services, Inc.  
ReInspection Date: / /  
Option: Full Lead Free  
Inspection Category: Lead Free  
Pass/Fail: P  
Inspector Number: 5051  
Inspector Name: Satterfield Quintin D  
Property Number: 160700592873

BD240

Target  
Property

10004 MAYFIELD DR  
BETHESDA, MD 20817

MD LEAD

S107241114  
N/A

Site 1 of 2 in cluster BD

Actual:  
355 ft.

Focus Map:  
8

MD LEAD:  
Name: Not reported  
Address: 10004 MAYFIELD DR  
City,State,Zip: BETHESDA, MD 20817  
Facility ID: 160700592895

Map ID  
Direction  
Distance  
Elevation

MAP FINDINGS

Site

Database(s)

EDR ID Number  
EPA ID Number

(Continued)

S107241114

Cert Number: 147172  
Unit ID: Not reported  
Inspection Date: 08/30/2001  
Limit Date: Not reported  
Invalid: F  
Company No: 4014  
Company Name: Whitehall Associates, Inc.  
ReInspection Date: / /  
Option: BETHESDA, MD 20817  
Inspection Category: Full Risk Reduction Standard Dust Inspection  
Pass/Fail: P  
Inspector Number: 4573  
Inspector Name: Hanson Buford  
Property Number: 160700592895

BE241

Target 5903 GREENLAWN DR  
Property BETHESDA, MD 20814

MD LEAD S118384774  
N/A

Site 1 of 2 in cluster BE

Actual: 338 ft.  
Focus Map: 8  
MD LEAD:  
Name: Not reported  
Address: 5903 GREENLAWN DR  
City,State,Zip: BETHESDA, MD 20814  
Facility ID: 160700429260  
Cert Number: 697309  
Unit ID: SFP  
Inspection Date: 04/20/2015  
Limit Date: Not reported  
Invalid: Not reported  
Company No: 14505  
Company Name: Daniel L. Perez  
ReInspection Date: / /  
Option: Full Lead Free  
Inspection Category: Lead Free  
Pass/Fail: P  
Inspector Number: 14503  
Inspector Name: Perez Daniel Luis  
Property Number: 160700429260

BB242 BETHESDA UNITED CHURCH OF CHRIST  
Target 10110 FERNWOOD ROAD  
Property BETHESDA, MD 20817

US AIRS 1004523387  
FINDS N/A  
ECHO

Site 2 of 2 in cluster BB

Actual: 345 ft.  
Focus Map: 8  
US AIRS MINOR:  
Envid: 1004523387  
Region Code: 03  
Programmatic ID: AIR MD0000002403100994  
Facility Registry ID: 110001785505  
D and B Number: Not reported  
Primary SIC Code: 8661  
NAICS Code: 813110  
Default Air Classification Code: MIN

Map ID  
Direction  
Distance  
Elevation

MAP FINDINGS

Site

Database(s)

EDR ID Number  
EPA ID Number

**BETHESDA UNITED CHURCH OF CHRIST (Continued)**

**1004523387**

Facility Type of Ownership Code: POF  
Air CMS Category Code: Not reported  
HPV Status: Not reported

**FINDS:**

Registry ID: 110001785505

Click Here:

**Environmental Interest/Information System:**

AFS (Aerometric Information Retrieval System (AIRS) Facility Subsystem) replaces the former Compliance Data System (CDS), the National Emission Data System (NEDS), and the Storage and Retrieval of Aerometric Data (SAROAD). AFS is the national repository for information concerning airborne pollution in the United States. AFS is used to track emissions and compliance data from industrial plants. AFS data are utilized by states to prepare State Implementation Plans to comply with regulatory programs and by EPA as an input for the estimation of total national emissions. AFS is undergoing a major redesign to support facility operating permits required under Title V of the Clean Air Act.  
MD-PEMIS (Maryland - Permanent (Air) Emission) database houses data related to Air Emissions. Also known to the EPA as National Emissions Inventory (NEI).  
AIR MINOR

Click this hyperlink while viewing on your computer to access additional FINDS: detail in the EDR Site Report.

**ECHO:**

Envid: 1004523387  
Registry ID: 110001785505  
DFR URL: <http://echo.epa.gov/detailed-facility-report?fid=110001785505>  
Name: BETHESDA UNITED CHURCH OF CHRIST  
Address: 10110 FERNWOOD ROAD  
City,State,Zip: BETHESDA, MD 20817

**BF243**

**Target** 10012 FLEMING AVE  
**Property** BETHESDA, MD 20814

**MD LEAD** S123653294  
N/A

**Site 1 of 2 in cluster BF**

**Actual:**  
**329 ft.**

**Focus Map:**  
**8**

**MD LEAD:**  
Name: Not reported  
Address: 10012 FLEMING AVE  
City,State,Zip: BETHESDA, MD 20814  
Facility ID: 160700599910  
Cert Number: 867515  
Unit ID: Not reported  
Inspection Date: 03/27/2019  
Limit Date: 1899-12-30 00:00:00  
Invalid: Not reported  
Company No: 13783  
Company Name: Not reported  
ReInspection Date: Not reported  
Option: BETHESDA, MD 20814  
Inspection Category: Full Risk Reduction Standard Dust Inspection

Map ID  
Direction  
Distance  
Elevation

MAP FINDINGS

Site

Database(s)

EDR ID Number  
EPA ID Number

(Continued)

S123653294

Pass/Fail: P  
Inspector Number: 13592  
Inspector Name: Not reported  
Property Number: 160700599910

AZ244  
Target  
Property

10012 EDWARD AVENUE  
, MD 20814

MD LEAD

S107241137  
N/A

Site 2 of 2 in cluster AZ

Actual:  
337 ft.

Focus Map:  
8

MD LEAD:  
Name: Not reported  
Address: 10012 EDWARD AVENUE  
City,State,Zip: MD 20814  
Facility ID: 160700598870  
Cert Number: 055631  
Unit ID: Not reported  
Inspection Date: 10/18/1996  
Limit Date: Not reported  
Invalid: F  
Company No: 283  
Company Name: M & M Inspection Services, Inc.  
ReInspection Date: / /  
Option: MD 20814  
Inspection Category: Modified Risk Reduction Standard  
Pass/Fail: P  
Inspector Number: 1021  
Inspector Name: Not reported  
Property Number: 160700598870

BG245  
Target  
Property

BETHESDA FIRE DEPARTMENT INC.  
6700 DEMOCRACY BLVD  
BETHESDA, MD 20817

MD OCPCASES  
MD HIST UST

1001702090  
N/A

Site 1 of 4 in cluster BG

Actual:  
330 ft.

Focus Map:  
8

OCPCASES:  
Name: BETHESDA FIRE DEPT #26  
Address: 6700 DEMOCRACY BLVD  
City,State,Zip: BETHESDA, MD 20817  
Facility ID: 95-1960MO1  
Facility Status/Code: CLOSED/Tank Closure - Commercial Heating Oil  
Date Open: 03/01/1995  
Date Closed: 03/30/1995  
Release: Not reported  
Cleanup: Not reported  
Registration Number: 14705  
  
Name: BETHESDA FIRE DEPT #26  
Address: 6700 DEMOCRACY BLVD  
City,State,Zip: BETHESDA, MD 20817  
Facility ID: 97-1460MO1  
Facility Status/Code: CLOSED/Tank Closure - Motor/Lube Oil  
Date Open: 02/12/1997  
Date Closed: 04/14/1998

Map ID  
Direction  
Distance  
Elevation

MAP FINDINGS

Site

Database(s)

EDR ID Number  
EPA ID Number

**BETHESDA FIRE DEPARTMENT INC. (Continued)**

**1001702090**

Release: YES  
Cleanup: YES  
Registration Number: 14705

Historical UST:

Facility ID: 3009243  
Tank ID: 001  
Age: 21  
Capacity: 1,000  
Tank Status: Currently in use  
Product: Diesel

Facility ID: 3009243  
Tank ID: 002  
Age: 21  
Capacity: 1,000  
Tank Status: Currently in use  
Product: Gasoline

Facility ID: 3009243  
Tank ID: 003  
Age: 21  
Capacity: 10,000  
Tank Status: Removed  
Product: Heating Oil

**BG246** **BETHESDA FIRE DEPARTMENT**  
**Target** **6700 DEMOCRACY BOULEVARD**  
**Property** **BETHESDA, MD 20817**

**US AIRS** **1004523390**  
**FINDS** **N/A**  
**ECHO**

**Site 2 of 4 in cluster BG**

**Actual:** US AIRS MINOR:  
**330 ft.** Envid: 1004523390  
**Focus Map:** Region Code: 03  
**8** Programmatic ID: AIR MD0000002403101156  
Facility Registry ID: 110001250397  
D and B Number: Not reported  
Primary SIC Code: 9224  
NAICS Code: 922160  
Default Air Classification Code: MIN  
Facility Type of Ownership Code: CNG  
Air CMS Category Code: Not reported  
HPV Status: Not reported

**FINDS:**  
Registry ID: 110001250397

[Click Here:](#)

**Environmental Interest/Information System:**

AFS (Aerometric Information Retrieval System (AIRS) Facility Subsystem) replaces the former Compliance Data System (CDS), the National Emission Data System (NEDS), and the Storage and Retrieval of Aerometric Data (SAROAD). AIRS is the national repository for information concerning airborne pollution in the United States. AFS is used to track emissions and compliance data from industrial plants.

Map ID  
Direction  
Distance  
Elevation

MAP FINDINGS

Site

Database(s)

EDR ID Number  
EPA ID Number

**BETHESDA FIRE DEPARTMENT (Continued)**

**1004523390**

AFS data are utilized by states to prepare State Implementation Plans to comply with regulatory programs and by EPA as an input for the estimation of total national emissions. AFS is undergoing a major redesign to support facility operating permits required under Title V of the Clean Air Act.

MD-PEMIS (Maryland - Permanent (Air) Emission) database houses data related to Air Emissions. Also known to the EPA as National Emissions Inventory (NEI).

AIR MINOR

Click this hyperlink while viewing on your computer to access additional FINDS: detail in the EDR Site Report.

**ECHO:**

Envid: 1004523390  
Registry ID: 110001250397  
DFR URL: <http://echo.epa.gov/detailed-facility-report?fid=110001250397>  
Name: BETHESDA FIRE DEPARTMENT  
Address: 6700 DEMOCRACY BOULEVARD  
City,State,Zip: BETHESDA, MD 20817

**BG247** **BETHESDA FIRE DEPT #26**  
**Target** **6700 DEMOCRACY BLVD**  
**Property** **BETHESDA, MD 20817**

**MD OCPCASES** **S108475067**  
**N/A**

**Site 3 of 4 in cluster BG**

**Actual:**  
**330 ft.**

**Focus Map:**  
**8**

**OCPCASES:**

Name: BETHESDA FIRE DEPT #26  
Address: 6700 DEMOCRACY BLVD  
City,State,Zip: BETHESDA, MD 20817  
Facility ID: 9-1559MO1  
Facility Status/Code: CLOSED/Tank Test Failure - Motor/Lube Oil  
Date Open: 04/07/1989  
Date Closed: 07/28/1997  
Release: NO  
Cleanup: Not reported  
Registration Number: 14705

**BG248** **BETHESDA FIRE DEPT. STATION #26**  
**Target** **6700 DEMOCRACY BOULEVARD**  
**Property** **BETHESDA, MD 20814**

**MD UST** **U003876882**  
**MD Financial Assurance** **N/A**

**Site 4 of 4 in cluster BG**

**Actual:**  
**330 ft.**

**Focus Map:**  
**8**

**UST:**

Facility Id: 14705  
Oper Name: Maryann Leisher  
Form Name: Maryann Leisher  
Form Title: Admin. Officer  
Form Date: 09/10/2002  
Owner Id: 9273

**Owner:**

Owner Name: Bethesda Fire Department, Inc.  
Owner Address: P.O. Box 30384  
Owner City: Bethesda



Map ID  
Direction  
Distance  
Elevation

MAP FINDINGS

Site

Database(s)

EDR ID Number  
EPA ID Number

**BETHESDA FIRE DEPT. STATION #26 (Continued)**

**U003876882**

Owner State: MD  
Owner Zip: 20824  
Owner Phone: (301) 652-5600  
Owner Contact: Maryann Leshner

**Tanks:**

Tank ID: 1  
**Tank Status:** **Permanently Out of Use**  
Tank Capacity: 1000  
Substance Description: Diesel  
Tank Compartment: False  
Compartment Compartment: A  
Date Installed: 05/01/1975  
Tank Material Desc: Asphalt Coated or Bare Steel  
Pipe Material Desc: Bare or Galvanized Steel

Tank ID: 2  
**Tank Status:** **Permanently Out of Use**  
Tank Capacity: 1000  
Substance Description: Gasoline  
Tank Compartment: False  
Compartment Compartment: A  
Date Installed: 05/01/1975  
Tank Material Desc: Asphalt Coated or Bare Steel  
Pipe Material Desc: Bare or Galvanized Steel

Tank ID: 3  
**Tank Status:** **Permanently Out of Use**  
Tank Capacity: 10000  
Substance Description: Heating Oil  
Tank Compartment: False  
Compartment Compartment: A  
Date Installed: 05/01/1975  
Tank Material Desc: Asphalt Coated or Bare Steel  
Pipe Material Desc: Bare or Galvanized Steel

**MD Financial Assurance 2:**

Name: BETHESDA FIRE DEPT. STATION #26  
Address: 6700 DEMOCRACY BOULEVARD  
City,State,Zip: BETHESDA, MD 20814  
Region: 2  
Facility ID: 14705  
Self Insured: True  
Insurance: False  
Risk Retention Group: False  
Guarantee: False  
Surety Bonds: False  
Letter of Credit: False  
State Fund: False  
Other Finance: False  
Finacnce Comments: Not reported  
FR Not Listed: False

Map ID  
Direction  
Distance  
Elevation

MAP FINDINGS

Site

Database(s)

EDR ID Number  
EPA ID Number

**BH249**      **GLENBROOK NURSERY SCHOOL**  
**Target**      **10010 FERNWOOD DR**  
**Property**      **BETHESDA, MD 20819**

**FTTS**      **1009515168**  
**HIST FTTS**      **N/A**

**Site 1 of 3 in cluster BH**

**Actual:**      **FTTS INSP:**  
**346 ft.**      Inspection Number:      19960503MD022 1  
**Focus Map:**      Region:      03  
**8**      Inspection Date:      05/03/96  
      Inspector:      KOBAL  
      Violation occurred:      No  
      Investigation Type:      AHERA, Enforcement, State Conducted  
      Investigation Reason:      Neutral Scheme, State  
      Legislation Code:      TSCA  
      Facility Function:      User

**HIST FTTS INSP:**  
Inspection Number:      19960503MD022 1  
Region:      03  
Inspection Date:      Not reported  
Inspector:      KOBAL  
Violation occurred:      No  
Investigation Type:      AHERA, Enforcement, State Conducted  
Investigation Reason:      Neutral Scheme, State  
Legislation Code:      TSCA  
Facility Function:      User

**BH250**      **GLENBROOK NURSERY SCHOOL**  
**Target**      **10010 FERNWOOD ROAD**  
**Property**      **BETHESDA, MD 20817**

**FINDS**      **1004526869**  
      **N/A**

**Site 2 of 3 in cluster BH**

**Actual:**      **FINDS:**  
**346 ft.**      Registry ID:      110011895413  
**Focus Map:**  
**8**      Click Here:

Environmental Interest/Information System:  
NCDB (National Compliance Data Base) supports implementation of the Federal Insecticide, Fungicide, and Rodenticide Act (FIFRA) and the Toxic Substances Control Act (TSCA). The system tracks inspections in regions and states with cooperative agreements, enforcement actions, and settlements.

[Click this hyperlink](#) while viewing on your computer to access additional FINDS: detail in the EDR Site Report.

Map ID  
Direction  
Distance  
Elevation

MAP FINDINGS

Site

Database(s)

EDR ID Number  
EPA ID Number

**BH251**      **CHURCH OF CHRIST**  
**Target**      **10010 FERNWOOD ROAD**  
**Property**      **BETHESDA, MD 20817**

**MD ASBESTOS**      **S121454244**  
                                 **N/A**

**Site 3 of 3 in cluster BH**

**Actual:**      ASBESTOS:  
**346 ft.**      Name:      CHURCH OF CHRIST  
**Focus Map:**      Address:      10010 FERNWOOD ROAD  
**8**      City,State,Zip:      BETHESDA, MD 20817-  
                                 Year:      2015  
                                 Removal/Encapsulation/Demolition Start Date:      03/04/2015  
                                 Removal/Encapsulation/Demolition End Date:      03/04/2015  
                                 Days of the week worked:      Not reported  
                                 Volume off facility Component (Cat I) not removed:      0 Cubic Yards  
                                 Volume off facility Component (Cat I) not removed:      0 Cubic Yards  
                                 Volume off facility Component (Cat II) not removed:      0 Cubic Yards  
                                 Hours worked in a day:      0900-170  
                                 Original or resubmit:      O Origina  
                                 Number of floors in building:      1  
                                 Pipe Cat I not removed:      0 Linear Feet  
                                 Pipe Cat II not removed:      0 Linear Feet  
                                 Type of Building:      Other  
                                 Contractor name:      ACM Services Inc  
                                 Length of project:      Not reported  
                                 Type of project from notification form:      R-S Renovation (State)  
                                 Volume off facility component Cat I non friable removed:      0 Cubic Yards  
                                 Pipes Cat I non friable removed:      0 Linear Feet  
                                 Surface area Cat I non friable removed:      0 Square Feet  
                                 Volume off facility component, Cat II non friable removed:      0 Cubic Yards  
                                 Pipe Cat II non friable removed:      0 Linear Feet  
                                 Surface area Cat II non friable removed:      0 Square Feet  
                                 Volume of facility component RACM removed:      0 Cubic Yards  
                                 Pipes RACM removed:      35 Linear Feet  
                                 Surface area RACM removed:      0 Square Feet  
                                 Surface area Cat I not removed:      0 Square Feet  
                                 Surface area Cat II not removed:      0 Square Feet  
                                 Site description (found in Section II of the notification):      basement mechanical room  
                                 Owner of the site:      TRUE  
                                 Landfill asbestos will be sent to:      TRUE  
                                 Transporter of the waste:      TRUE  
                                 Facility off components units:      Not reported  
                                 Pipes unit of measure:      Linear Feet Linear Feet  
                                 Surface area unit of measure:      Square Feet  
                                 Received Date:      03/03/2015  
                                 Owner name:      Bethesda United Church of Chri  
                                 Owner contact:      Starr, Ken  
                                 Owner street address:      10010 Fernwood Road  
                                 Owner street address 2:      Not reported  
                                 Owner city:      Bethesda  
                                 Owner state:      MD  
                                 Owner zip code:      20817-  
                                 ID number:      150579

Map ID  
Direction  
Distance  
Elevation

MAP FINDINGS

Site

Database(s)

EDR ID Number  
EPA ID Number

**BA252**  
**Target**  
**Property**

**10008 BROAD ST**  
**BETHESDA, MD 20814**

**MD LEAD S117719560**  
**N/A**

**Site 2 of 2 in cluster BA**

**Actual:**  
**335 ft.**

**Focus Map:**  
**8**

**MD LEAD:**

Name: Not reported  
Address: 10008 BROAD ST  
City,State,Zip: BETHESDA, MD 20814  
Facility ID: 160700676392  
Cert Number: 682520  
Unit ID: SFP  
Inspection Date: 01/21/2015  
Limit Date: Not reported  
Invalid: F  
Company No: 14003  
Company Name: 1 Source Home & Lead Inspections  
ReInspection Date: / /  
Option: BETHESDA, MD 20814  
Inspection Category: Full Risk Reduction Standard Dust Inspection  
Pass/Fail: P  
Inspector Number: 14005  
Inspector Name: Johnson Daniel  
Property Number: 160700676392

**BI253**  
**Target**  
**Property**

**10009 MONTAUK AVE**  
**BETHESDA, MD 20817**

**MD LEAD S121381499**  
**N/A**

**Site 1 of 3 in cluster BI**

**Actual:**  
**379 ft.**

**Focus Map:**  
**8**

**MD LEAD:**

Name: Not reported  
Address: 10009 MONTAUK AVE  
City,State,Zip: BETHESDA, MD 20817  
Facility ID: 160700591366  
Cert Number: 153833  
Unit ID: SINGLE  
Inspection Date: 09/18/2001  
Limit Date: Not reported  
Invalid: F  
Company No: 4145  
Company Name: AmeriSpec Lead Services  
ReInspection Date: / /  
Option: BETHESDA, MD 20817  
Inspection Category: Full Risk Reduction Standard Dust Inspection  
Pass/Fail: P  
Inspector Number: 5034  
Inspector Name: Price Larry F  
Property Number: 160700591366

Name: Not reported  
Address: 10009 MONTAUK AVE  
City,State,Zip: MD 20817  
Facility ID: 160700591366  
Cert Number: 063239  
Unit ID: Not reported  
Inspection Date: 04/21/1997  
Limit Date: Not reported

Map ID  
Direction  
Distance  
Elevation

MAP FINDINGS

Site

Database(s)

EDR ID Number  
EPA ID Number

(Continued)

S121381499

Invalid: F  
Company No: 1346  
Company Name: American Lead Consultants, Inc.  
ReInspection Date: / /  
Option: MD 20817  
Inspection Category: Full Risk Reduction Standard Dust Inspection  
Pass/Fail: P  
Inspector Number: 1372  
Inspector Name: Smith Carter  
Property Number: 160700591366

BC254

Target  
Property

5816 GREENLAWN DRIVE  
BETHESDA, MD 20814

MD LEAD

S118901736  
N/A

Site 2 of 2 in cluster BC

Actual:  
333 ft.

Focus Map:  
8

MD LEAD:  
Name: Not reported  
Address: 5816 GREENLAWN DRIVE  
City,State,Zip: BETHESDA, MD 20814  
Facility ID: 160700429247  
Cert Number: 752426  
Unit ID: SFP  
Inspection Date: 07/18/2016  
Limit Date: Not reported  
Invalid: Not reported  
Company No: 14582  
Company Name: Nichole D. Pinos  
ReInspection Date: / /  
Option: Full Lead Free  
Inspection Category: Lead Free  
Pass/Fail: P  
Inspector Number: 15846  
Inspector Name: Pinos Nichole Danielle  
Property Number: 160700429247

BF255

Target  
Property

10008 FLEMING AVE  
BETHESDA, MD 20814

MD LEAD

S121041335  
N/A

Site 2 of 2 in cluster BF

Actual:  
328 ft.

Focus Map:  
8

MD LEAD:  
Name: Not reported  
Address: 10008 FLEMING AVE  
City,State,Zip: BETHESDA, MD 20814  
Facility ID: 160700600201  
Cert Number: 734022  
Unit ID: Not reported  
Inspection Date: 04/10/2017  
Limit Date: Not reported  
Invalid: Not reported  
Company No: 15650  
Company Name: Anthony Paul Bozzonetti  
ReInspection Date: / /

Map ID  
Direction  
Distance  
Elevation

MAP FINDINGS

Site

Database(s)

EDR ID Number  
EPA ID Number

(Continued)

S121041335

Option: BETHESDA, MD 20814  
Inspection Category: Full Risk Reduction Standard Dust Inspection  
Pass/Fail: P  
Inspector Number: 15737  
Inspector Name: Bozzonetti Anthony Paul  
Property Number: 160700600201

BJ256  
Target  
Property

10010 DICKENS AVE  
, MD 20814

MD LEAD S107241138  
N/A

Site 1 of 2 in cluster BJ

Actual:  
346 ft.

Focus Map:  
8

MD LEAD:  
Name: Not reported  
Address: 10010 DICKENS AVE  
City,State,Zip: MD 20814  
Facility ID: 160700599236  
Cert Number: 052176  
Unit ID: Not reported  
Inspection Date: 08/13/1997  
Limit Date: Not reported  
Invalid: F  
Company No: 774  
Company Name: Not reported  
ReInspection Date: / /  
Option: MD 20814  
Inspection Category: Full Risk Reduction Standard Dust Inspection  
Pass/Fail: P  
Inspector Number: 654  
Inspector Name: Not reported  
Property Number: 160700599236

BK257  
Target  
Property

10011 HURST ST  
BETHESDA, MD 20814

MD LEAD S118845016  
N/A

Site 1 of 4 in cluster BK

Actual:  
336 ft.

Focus Map:  
8

MD LEAD:  
Name: Not reported  
Address: 10011 HURST ST  
City,State,Zip: BETHESDA, MD 20814  
Facility ID: 160700429225  
Cert Number: 734577  
Unit ID: SFP  
Inspection Date: 04/05/2016  
Limit Date: Not reported  
Invalid: Not reported  
Company No: 14582  
Company Name: Nichole D. Pinos  
ReInspection Date: / /  
Option: Full Lead Free  
Inspection Category: Lead Free  
Pass/Fail: P  
Inspector Number: 14580

Map ID  
Direction  
Distance  
Elevation

MAP FINDINGS

Site

Database(s)

EDR ID Number  
EPA ID Number

(Continued)

S118845016

Inspector Name: Pinos Nichole Danielle  
Property Number: 160700429225

BJ258

Target 10009 DICKENS AVE  
Property , MD 20814

MD LEAD S107241146  
N/A

Site 2 of 2 in cluster BJ

Actual: MD LEAD:  
349 ft. Name: Not reported  
Focus Map: Address: 10009 DICKENS AVE  
8 City,State,Zip: MD 20814  
Facility ID: 160700600121  
Cert Number: 072672  
Unit ID: Not reported  
Inspection Date: 02/22/1997  
Limit Date: Not reported  
Invalid: F  
Company No: 610  
Company Name: American Lead  
ReInspection Date: / /  
Option: Full Lead Free  
Inspection Category: Lead Free  
Pass/Fail: F  
Inspector Number: 1372  
Inspector Name: Smith Carter  
Property Number: 160700600121

259 WASHINGTON GAS  
Target 5914 GREENLAWN DRIVE  
Property BETHESDA, MD

PA MANIFEST S109248168  
N/A

Manifest Details:

Actual: Year: 2007  
361 ft. Manifest Number: 001700357JJK  
Focus Map: Manifest Type: Not reported  
8 Generator EPA Id: MDP000015837  
Generator Date: 04/13/2007  
Mailing Address: Not reported  
Mailing City,St,Zip: Not reported  
Contact Name: Not reported  
Contact Phone: 703-750-5558  
TSD EPA Id: PAD067098822  
TSD Date: Not reported  
TSD Facility Name: CYCLE CHEM INC  
TSD Facility Address: 550 INDUSTRIAL DRIVE  
TSD Facility City: LEWISBERRY  
TSD Facility State: PA  
Facility Telephone: Not reported  
Page Number: 1  
Line Number: 1  
Waste Number: D009  
Container Number: 2  
Container Type: Metal drums, barrels, kegs  
Waste Quantity: 150



Map ID  
Direction  
Distance  
Elevation

MAP FINDINGS

Site

Database(s)

EDR ID Number  
EPA ID Number

**WASHINGTON GAS (Continued)**

**S109248168**

Unit: Pounds  
Handling Code: Not reported  
TSP EPA Id: Not reported  
Date TSP Sig: Not reported

**BD260**

**Target  
Property**

**6501 LONE OAK DRIVE  
, MD 20817**

**MD LEAD**

**S107241118  
N/A**

**Site 2 of 2 in cluster BD**

**Actual:  
355 ft.**

**Focus Map:  
8**

MD LEAD:  
Name: Not reported  
Address: 6501 LONE OAK DRIVE  
City,State,Zip: MD 20817  
Facility ID: 160700593514  
Cert Number: 077301  
Unit ID: Not reported  
Inspection Date: 11/09/1998  
Limit Date: 11/09/1998  
Invalid: F  
Company No: 310  
Company Name: Certified Environments, Inc.  
ReInspection Date: / /  
Option: Limited Lead Free, Must Reinspect Exterior Every Two Years  
Inspection Category: Not reported  
Pass/Fail: P  
Inspector Number: 2077  
Inspector Name: Medenbach, Jr. Philip C  
Property Number: 160700593514

**BL261**

**Target  
Property**

**6413 LONE OAK DR  
BETHESDA, MD 20817**

**MD LEAD**

**S111010383  
N/A**

**Site 1 of 4 in cluster BL**

**Actual:  
366 ft.**

**Focus Map:  
8**

MD LEAD:  
Name: Not reported  
Address: 6413 LONE OAK DR  
City,State,Zip: BETHESDA, MD 20817  
Facility ID: 160700593081  
Cert Number: 553005  
Unit ID: Not reported  
Inspection Date: 05/03/2011  
Limit Date: Not reported  
Invalid: F  
Company No: 4014  
Company Name: Whitehall Associates, Inc.  
ReInspection Date: / /  
Option: BETHESDA, MD 20817  
Inspection Category: Full Risk Reduction Standard Dust Inspection  
Pass/Fail: P  
Inspector Number: 4573  
Inspector Name: Hanson Buford  
Property Number: 160700593081

Map ID  
Direction  
Distance  
Elevation

MAP FINDINGS

Site

Database(s)

EDR ID Number  
EPA ID Number

**BE262**  
**Target**  
**Property**

**5904 GREENLAWN DR**  
**BETHESDA, MD 20814**

**MD LEAD**

**S121041163**  
**N/A**

**Site 2 of 2 in cluster BE**

**Actual:**  
**343 ft.**

**Focus Map:**  
**8**

MD LEAD:  
Name: Not reported  
Address: 5904 GREENLAWN DR  
City,State,Zip: BETHESDA, MD 20814  
Facility ID: 160700429191  
Cert Number: 794957  
Unit ID: SFP  
Inspection Date: 11/28/2016  
Limit Date: Not reported  
Invalid: Not reported  
Company No: 14505  
Company Name: Daniel L. Perez  
ReInspection Date: / /  
Option: Full Lead Free  
Inspection Category: Lead Free  
Pass/Fail: P  
Inspector Number: 14503  
Inspector Name: Perez Daniel Luis  
Property Number: 160700429191

**BK263**  
**Target**  
**Property**

**10009 HU RST ST**  
**BETHESDA, MD 20814**

**MD LEAD**

**S121041164**  
**N/A**

**Site 2 of 4 in cluster BK**

**Actual:**  
**336 ft.**

**Focus Map:**  
**8**

MD LEAD:  
Name: Not reported  
Address: 10009 HU RST ST  
City,State,Zip: BETHESDA, MD 20814  
Facility ID: 160700429214  
Cert Number: 815981  
Unit ID: SFP  
Inspection Date: 07/21/2017  
Limit Date: Not reported  
Invalid: Not reported  
Company No: 14505  
Company Name: Daniel L. Perez  
ReInspection Date: / /  
Option: Full Lead Free  
Inspection Category: Lead Free  
Pass/Fail: P  
Inspector Number: 14503  
Inspector Name: Perez Daniel Luis  
Property Number: 160700429214

Map ID  
Direction  
Distance  
Elevation

MAP FINDINGS

Site

Database(s)

EDR ID Number  
EPA ID Number

264

**Target** 10007 BROAD ST  
**Property** BETHESDA, MD 20814

**MD LEAD** S118845013  
N/A

**Actual:**  
337 ft.

**Focus Map:**  
8

MD LEAD:

Name: Not reported  
Address: 10007 BROAD ST  
City,State,Zip: BETHESDA, MD 20814  
Facility ID: 160700676472  
Cert Number: 738310  
Unit ID: Not reported  
Inspection Date: 04/01/2016  
Limit Date: Not reported  
Invalid: Not reported  
Company No: 4583  
Company Name: Alban Home Inspection Services, Inc.  
ReInspection Date: / /  
Option: Full Lead Free  
Inspection Category: Lead Free  
Pass/Fail: P  
Inspector Number: 5051  
Inspector Name: Satterfield Quintin D  
Property Number: 160700676472

BL265

**Target** 6409 LONE OAK DR  
**Property** BETHESDA, MD 20817

**MD LEAD** S107241098  
N/A

Site 2 of 4 in cluster BL

**Actual:**  
367 ft.

**Focus Map:**  
8

MD LEAD:

Name: Not reported  
Address: 6409 LONE OAK DRIVE  
City,State,Zip: BETHESDA, MD 20817  
Facility ID: 160700591413  
Cert Number: 096424  
Unit ID: Not reported  
Inspection Date: 11/29/2001  
Limit Date: Not reported  
Invalid: F  
Company No: 4835  
Company Name: Homesafe Lead Services, Inc.  
ReInspection Date: / /  
Option: BETHESDA, MD 20817  
Inspection Category: Full Risk Reduction Standard Dust Inspection  
Pass/Fail: P  
Inspector Number: 4301  
Inspector Name: Paul Robert M  
Property Number: 160700591413

Name: Not reported  
Address: 6409 LONE OAK DR  
City,State,Zip: MD 20817  
Facility ID: 160700591413  
Cert Number: 096019  
Unit ID: Not reported  
Inspection Date: 02/19/2000  
Limit Date: Not reported  
Invalid: F  
Company No: 220

Map ID  
Direction  
Distance  
Elevation

MAP FINDINGS

Site

Database(s)

EDR ID Number  
EPA ID Number

(Continued)

S107241098

Company Name: Not reported  
ReInspection Date: / /  
Option: MD 20817  
Inspection Category: Full Risk Reduction Standard Dust Inspection  
Pass/Fail: P  
Inspector Number: 2430  
Inspector Name: Paul Robert M  
Property Number: 160700591413

Name: Not reported  
Address: 6409 LONE OAK DR  
City,State,Zip: BETHESDA, MD 20817  
Facility ID: 0700591413  
Cert Number: 698337  
Unit ID: Not reported  
Inspection Date: 04/30/2016  
Limit Date: Not reported  
Invalid: Not reported  
Company No: 14778  
Company Name: Dennis V. Fosket  
ReInspection Date: / /  
Option: BETHESDA, MD 20817  
Inspection Category: Full Risk Reduction Standard Dust Inspection  
Pass/Fail: P  
Inspector Number: 14776  
Inspector Name: Fosket Dennis V.  
Property Number: 0700591413

BI266

Target  
Property

10005 MONTAUK AVE  
BETHESDA, MD 20817

MD LEAD

S121041322  
N/A

Site 2 of 3 in cluster BI

Actual:  
378 ft.

Focus Map:  
8

MD LEAD:  
Name: Not reported  
Address: 10005 MONTAUK AVE  
City,State,Zip: BETHESDA, MD 20817  
Facility ID: 160700593241  
Cert Number: 788954  
Unit ID: SFP  
Inspection Date: 11/30/2016  
Limit Date: Not reported  
Invalid: Not reported  
Company No: 14505  
Company Name: Daniel L. Perez  
ReInspection Date: / /  
Option: Full Lead Free  
Inspection Category: Lead Free  
Pass/Fail: P  
Inspector Number: 14503  
Inspector Name: Perez Daniel Luis  
Property Number: 160700593241

Map ID  
Direction  
Distance  
Elevation

MAP FINDINGS

Site

Database(s)

EDR ID Number  
EPA ID Number

**BM267**  
**Target** 10004 FLEMING AVE  
**Property** BETHESDA, MD 20814

**MD LEAD** S107241141  
N/A

**Site 1 of 3 in cluster BM**

**Actual:** MD LEAD:  
**327 ft.** Name: Not reported  
**Focus Map:** Address: 10004 FLEMING AVE  
**8** City,State,Zip: BETHESDA, MD 20814  
Facility ID: 160700599588  
Cert Number: 240530  
Unit ID: Not reported  
Inspection Date: 03/16/2004  
Limit Date: Not reported  
Invalid: F  
Company No: 4014  
Company Name: Whitehall Associates, Inc.  
ReInspection Date: / /  
Option: BETHESDA, MD 20814  
Inspection Category: Full Risk Reduction Standard Dust Inspection  
Pass/Fail: P  
Inspector Number: 4573  
Inspector Name: Hanson Buford  
Property Number: 160700599588

**BL268**  
**Target** 6407 LONE OAK DR  
**Property** BETHESDA, MD 00000

**MD LEAD** S107241109  
N/A

**Site 3 of 4 in cluster BL**

**Actual:** MD LEAD:  
**368 ft.** Name: Not reported  
**Focus Map:** Address: 6407 LONE OAK DR  
**8** City,State,Zip: BETHESDA, MD 20817  
Facility ID: 160700592133  
Cert Number: 127230  
Unit ID: Not reported  
Inspection Date: 01/12/2001  
Limit Date: Not reported  
Invalid: F  
Company No: 4014  
Company Name: Whitehall Associates, Inc.  
ReInspection Date: / /  
Option: BETHESDA, MD 20817  
Inspection Category: Full Risk Reduction Standard Dust Inspection  
Pass/Fail: F  
Inspector Number: 4573  
Inspector Name: Hanson Buford  
Property Number: 160700592133

Name: Not reported  
Address: 6407 LONE OAK DR  
City,State,Zip: BETHESDA, MD 00000  
Facility ID: 160700592133  
Cert Number: 147239  
Unit ID: Not reported  
Inspection Date: 01/28/2002  
Limit Date: Not reported

Map ID  
Direction  
Distance  
Elevation

MAP FINDINGS

Site

Database(s)

EDR ID Number  
EPA ID Number

(Continued)

S107241109

Invalid: F  
Company No: 4014  
Company Name: Whitehall Associates, Inc.  
ReInspection Date: / /  
Option: BETHESDA, MD 00000  
Inspection Category: Full Risk Reduction Standard Dust Inspection  
Pass/Fail: P  
Inspector Number: 4573  
Inspector Name: Hanson Buford  
Property Number: 160700592133

BK269

Target  
Property

10007 HURST ST  
BETHESDA, MD 20814

MD LEAD

S118384773  
N/A

Site 3 of 4 in cluster BK

Actual:  
336 ft.

Focus Map:  
8

MD LEAD:  
Name: Not reported  
Address: 10007 HURST ST  
City,State,Zip: BETHESDA, MD 20814  
Facility ID: 160700429203  
Cert Number: 721640  
Unit ID: SFP  
Inspection Date: 07/10/2015  
Limit Date: Not reported  
Invalid: Not reported  
Company No: 14505  
Company Name: Daniel L. Perez  
ReInspection Date: / /  
Option: Full Lead Free  
Inspection Category: Lead Free  
Pass/Fail: P  
Inspector Number: 14503  
Inspector Name: Perez Daniel Luis  
Property Number: 160700429203

BK270

Target  
Property

10006 HURST ST  
BETHESDA, MD 00000

MD LEAD

S108537031  
N/A

Site 4 of 4 in cluster BK

Actual:  
339 ft.

Focus Map:  
8

MD LEAD:  
Name: Not reported  
Address: 10006 HURST ST  
City,State,Zip: BETHESDA, MD 00000  
Facility ID: 160700429167  
Cert Number: 366470  
Unit ID: SINGLE  
Inspection Date: 04/27/2007  
Limit Date: Not reported  
Invalid: F  
Company No: 4477  
Company Name: Environmental Assessment Testing & Analysis, Inc.  
ReInspection Date: / /

Map ID  
Direction  
Distance  
Elevation

MAP FINDINGS

Site

Database(s)

EDR ID Number  
EPA ID Number

(Continued)

S108537031

Option: BETHESDA, MD 00000  
Inspection Category: Full Risk Reduction Standard Dust Inspection  
Pass/Fail: P  
Inspector Number: 4476  
Inspector Name: Beck, Jr. Edward O  
Property Number: 160700429167

**BN271** **T H ENTERPRISES INC**  
**Target** **6515 LONE OAK DR**  
**Property** **BETHESDA, MD 20817**

**EDR Hist Cleaner** **1020101412**  
**N/A**

Site 1 of 2 in cluster BN

**Actual:** EDR Hist Cleaner  
**351 ft.**

**Focus Map:**  
**8**

| Year: | Name:                | Type:                                |
|-------|----------------------|--------------------------------------|
| 1998  | T H ENTERPRISES INC  | Drycleaning Plants, Except Rugs      |
| 1999  | T H ENTERPRISES INC  | Drycleaning Plants, Except Rugs      |
| 2002  | WEST LAUREL CLEANERS | Drycleaning Plants, Except Rugs, NEC |
| 2003  | T H ENTERPRISES INC  | Drycleaning Plants, Except Rugs      |
| 2003  | WEST LAUREL CLEANERS | Drycleaning Plants, Except Rugs, NEC |
| 2004  | T H ENTERPRISES INC  | Drycleaning Plants, Except Rugs      |
| 2004  | WEST LAUREL CLEANERS | Drycleaning Plants, Except Rugs, NEC |
| 2005  | WEST LAUREL CLEANERS | Drycleaning Plants, Except Rugs, NEC |
| 2005  | T H ENTERPRISES INC  | Drycleaning Plants, Except Rugs      |
| 2006  | T H ENTERPRISES INC  | Drycleaning Plants, Except Rugs      |
| 2007  | T H ENTERPRISES INC  | Drycleaning Plants, Except Rugs      |
| 2008  | T H ENTERPRISES INC  | Drycleaning Plants, Except Rugs      |
| 2009  | T H ENTERPRISES INC  | Drycleaning Plants, Except Rugs      |
| 2010  | T H ENTERPRISES INC  | Drycleaning Plants, Except Rugs      |
| 2011  | T H ENTERPRISES INC  | Drycleaning Plants, Except Rugs      |
| 2012  | T H ENTERPRISES INC  | Drycleaning Plants, Except Rugs      |
| 2013  | T H ENTERPRISES INC  | Drycleaning Plants, Except Rugs      |
| 2014  | T H ENTERPRISES INC  | Drycleaning Plants, Except Rugs      |

**BO272**  
**Target** **6405 LONE OAK DRIVE**  
**Property** **BETHESDA, MD 20817**

**MD LEAD** **S118901786**  
**N/A**

Site 1 of 3 in cluster BO

**Actual:** MD LEAD:  
**370 ft.**

**Focus Map:**  
**8**

Name: Not reported  
Address: 6405 LONE OAK DRIVE  
City,State,Zip: BETHESDA, MD 20817  
Facility ID: 160700591708  
Cert Number: 671930  
Unit ID: Not reported  
Inspection Date: 03/01/2016  
Limit Date: Not reported  
Invalid: Not reported  
Company No: 11517  
Company Name: East Coast Building Consultants  
ReInspection Date: / /  
Option: BETHESDA, MD 20817  
Inspection Category: Full Risk Reduction Standard Dust Inspection



Map ID  
Direction  
Distance  
Elevation

MAP FINDINGS

Site

Database(s)

EDR ID Number  
EPA ID Number

(Continued)

S118901786

Pass/Fail: P  
Inspector Number: 14058  
Inspector Name: Jenkins Douglas Wilson W  
Property Number: 160700591708

273

Target  
Property

6107 LONE OAK DRIVE  
BETHESDA, MD 20817

MD LEAD

S117437303  
N/A

Actual:  
358 ft.

Focus Map:  
8

MD LEAD:

Name: Not reported  
Address: 6107 LONE OAK DRIVE  
City,State,Zip: BETHESDA, MD 20817  
Facility ID: 160700636170  
Cert Number: 727947  
Unit ID: Not reported  
Inspection Date: 01/14/2016  
Limit Date: Not reported  
Invalid: Not reported  
Company No: 4583  
Company Name: Alban Home Inspection Services, Inc.  
ReInspection Date: / /  
Option: BETHESDA, MD 20817  
Inspection Category: Full Risk Reduction Standard Dust Inspection  
Pass/Fail: P  
Inspector Number: 12973  
Inspector Name: Hambley Bradley Allen  
Property Number: 160700636170

Name: Not reported  
Address: 6107 LONE OAK DRIVE  
City,State,Zip: BETHESDA, MD 20817  
Facility ID: 160700636170  
Cert Number: 669791  
Unit ID: Not reported  
Inspection Date: 12/15/2014  
Limit Date: Not reported  
Invalid: F  
Company No: 4583  
Company Name: Alban Home Inspection Services, Inc.  
ReInspection Date: / /  
Option: BETHESDA, MD 20817  
Inspection Category: Full Risk Reduction Standard Dust Inspection With Exterior Waiver  
Pass/Fail: P  
Inspector Number: 12973  
Inspector Name: Hambley Bradley Allen  
Property Number: 160700636170

Map ID  
Direction  
Distance  
Elevation

MAP FINDINGS

Site

Database(s)

EDR ID Number  
EPA ID Number

**BM274**  
**Target** **OSBORNE WILLIAM G**  
**Property** **10002 FLEMING AVE**  
**BETHESDA, MD 20814**

**EDR Hist Cleaner** **1020056163**  
**N/A**

**Site 2 of 3 in cluster BM**

**Actual:** EDR Hist Cleaner  
**329 ft.**

|                   |       |                   |                                 |
|-------------------|-------|-------------------|---------------------------------|
| <b>Focus Map:</b> | Year: | Name:             | Type:                           |
| <b>8</b>          | 1997  | OSBORNE WILLIAM G | Drycleaning Plants, Except Rugs |
|                   | 2006  | OSBORNE WILLIAM G | Drycleaning Plants, Except Rugs |
|                   | 2007  | OSBORNE WILLIAM G | Drycleaning Plants, Except Rugs |
|                   | 2008  | OSBORNE WILLIAM G | Drycleaning Plants, Except Rugs |

**BM275**  
**Target** **10002 FLEMING AVE**  
**Property** **BETHESDA, MD 20814**

**MD LEAD** **S118384832**  
**N/A**

**Site 3 of 3 in cluster BM**

|                   |                      |  |
|-------------------|----------------------|--|
| <b>Actual:</b>    | MD LEAD:             |  |
| <b>329 ft.</b>    | Name:                | Not reported                                 |
| <b>Focus Map:</b> | Address:             | 10002 FLEMING AVE                            |
| <b>8</b>          | City,State,Zip:      | BETHESDA, MD 20814                           |
|                   | Facility ID:         | 160700599089                                 |
|                   | Cert Number:         | 686382                                       |
|                   | Unit ID:             | SFP  |
|                   | Inspection Date:     | 06/09/2015                                   |
|                   | Limit Date:          | Not reported                                 |
|                   | Invalid:             | Not reported                                 |
|                   | Company No:          | 5503   |
|                   | Company Name:        | INTECH Solutions, Inc.                       |
|                   | ReInspection Date:   | / /  |
|                   | Option:              | BETHESDA, MD 20814                           |
|                   | Inspection Category: | Full Risk Reduction Standard Dust Inspection |
|                   | Pass/Fail:           | P  |
|                   | Inspector Number:    | 4615   |
|                   | Inspector Name:      | Lowe Phillip A                               |
|                   | Property Number:     | 160700599089                                 |

**BI276**  
**Target** **10003 MONTAUK AVE**  
**Property** **BETHESDA, MD 20814**

**MD LEAD** **S107241104**  
**N/A**

**Site 3 of 3 in cluster BI**

|                   |                  |                         |
|-------------------|------------------|-------------------------|
| <b>Actual:</b>    | MD LEAD:         |                         |
| <b>378 ft.</b>    | Name:            | Not reported            |
| <b>Focus Map:</b> | Address:         | 10003 MONTAUK AVE       |
| <b>8</b>          | City,State,Zip:  | BETHESDA, MD 20814      |
|                   | Facility ID:     | 160700591765            |
|                   | Cert Number:     | 235750                  |
|                   | Unit ID:         | Not reported            |
|                   | Inspection Date: | 07/14/2003              |
|                   | Limit Date:      | Not reported            |
|                   | Invalid:         | F                       |
|                   | Company No:      | 4145                    |
|                   | Company Name:    | AmeriSpec Lead Services |

Map ID  
Direction  
Distance  
Elevation

MAP FINDINGS

Site

Database(s)

EDR ID Number  
EPA ID Number

(Continued)

S107241104

ReInspection Date: / /  
Option: BETHESDA, MD 20814  
Inspection Category: Full Risk Reduction Standard Dust Inspection  
Pass/Fail: P  
Inspector Number: 6081  
Inspector Name: Froelich James B  
Property Number: 160700591765

277

Target  
Property

10003 DICKENS AVE  
BETHESDA, MD 20814

MD LEAD

S117979943  
N/A

MD LEAD:

Actual:  
351 ft.

Focus Map:  
8

Name: Not reported  
Address: 10003 DICKENS AVE  
City,State,Zip: BETHESDA, MD 20814  
Facility ID: 160700599475  
Cert Number: 855109  
Unit ID: Not reported  
Inspection Date: 08/26/2019  
Limit Date: 1899-12-30 00:00:00  
Invalid: Not reported  
Company No: 17365  
Company Name: Not reported  
ReInspection Date: Not reported  
Option: BETHESDA, MD 20814  
Inspection Category: Full Risk Reduction Standard Dust Inspection  
Pass/Fail: P  
Inspector Number: 17364  
Inspector Name: Not reported  
Property Number: 160700599475

Name: Not reported  
Address: 10003 DICKENS AVE  
City,State,Zip: BETHESDA, MD 20814  
Facility ID: 160700599475  
Cert Number: 777747  
Unit ID: SFP  
Inspection Date: 07/24/2017  
Limit Date: Not reported  
Invalid: Not reported  
Company No: 7725  
Company Name: Professional Environmental Services  
ReInspection Date: / /  
Option: BETHESDA, MD 20814  
Inspection Category: Full Risk Reduction Standard Dust Inspection  
Pass/Fail: P  
Inspector Number: 3485  
Inspector Name: Smiler Hal  
Property Number: 160700599475

Name: Not reported  
Address: 10003 DICKENS AVE  
City,State,Zip: BETHESDA, MD 20814  
Facility ID: 160700599475  
Cert Number: 683389  
Unit ID: SFP  
Inspection Date: 03/09/2015

Map ID  
Direction  
Distance  
Elevation

MAP FINDINGS

Site

Database(s)

EDR ID Number  
EPA ID Number

(Continued)

S117979943

Limit Date: Not reported  
Invalid: Not reported  
Company No: 7725  
Company Name: Professional Environmental Services  
ReInspection Date: / /  
Option: BETHESDA, MD 20814  
Inspection Category: Full Risk Reduction Standard Dust Inspection  
Pass/Fail: P  
Inspector Number: 3485  
Inspector Name: Smiler Hal  
Property Number: 160700599475

278

Target  
Property

6305 LONE OAK DRIVE  
BETHESDA, MD 20817

MD LEAD

S118849123  
N/A

Actual:  
382 ft.

Focus Map:  
8

MD LEAD:

Name: Not reported  
Address: 6305 LONE OAK DRIVE  
City,State,Zip: BETHESDA, MD 20817  
Facility ID: 160700666815  
Cert Number: 960065  
Unit ID: 6305:SFP  
Inspection Date: 08/06/2019  
Limit Date: 1899-12-30 00:00:00  
Invalid: Not reported  
Company No: 16390  
Company Name: Not reported  
ReInspection Date: Not reported  
Option: BETHESDA, MD 20817  
Inspection Category: Full Risk Reduction Standard Dust Inspection  
Pass/Fail: P  
Inspector Number: 13711  
Inspector Name: Not reported  
Property Number: 160700666815

Name: Not reported  
Address: 6305 LONE OAK DR  
City,State,Zip: BETHESDA, MD 20817  
Facility ID: 160700666815  
Cert Number: 716008  
Unit ID: SFP  
Inspection Date: 10/31/2015  
Limit Date: Not reported  
Invalid: Not reported  
Company No: 6193  
Company Name: Canter Environmental  
ReInspection Date: / /  
Option: BETHESDA, MD 20817  
Inspection Category: Full Risk Reduction Standard Dust Inspection  
Pass/Fail: P  
Inspector Number: 7240  
Inspector Name: Canter Denise A.  
Property Number: 160700666815

Map ID  
Direction  
Distance  
Elevation

MAP FINDINGS

Site

Database(s)

EDR ID Number  
EPA ID Number

**BP279**  
**Target**  
**Property**

**6219 LONE OAK DR**  
**BETHESDA, MD 20817**

**MD LEAD S117337108**  
**N/A**

**Site 1 of 4 in cluster BP**

**Actual:**  
**369 ft.**

**Focus Map:**  
**8**

**MD LEAD:**

Name: Not reported  
Address: 6219 LONE OAK DR  
City,State,Zip: BETHESDA, MD 20817  
Facility ID: 1600635118  
Cert Number: 548086  
Unit ID: Not reported  
Inspection Date: 07/11/2014  
Limit Date: Not reported  
Invalid: F  
Company No: 12943  
Company Name: A to Z Inspection Services LLC  
ReInspection Date: / /  
Option: BETHESDA, MD 20817  
Inspection Category: Full Risk Reduction Standard Dust Inspection  
Pass/Fail: P  
Inspector Number: 12942  
Inspector Name: Boie Steven Gerard  
Property Number: 1600635118

Name: Not reported  
Address: 6219 LONE OAK DR  
City,State,Zip: BETHESDA, MD 20817  
Facility ID: 160700635118  
Cert Number: 722897  
Unit ID: Not reported  
Inspection Date: 07/12/2016  
Limit Date: Not reported  
Invalid: Not reported  
Company No: 12943  
Company Name: A to Z Inspection Services LLC  
ReInspection Date: / /  
Option: BETHESDA, MD 20817  
Inspection Category: Full Risk Reduction Standard Dust Inspection  
Pass/Fail: P  
Inspector Number: 12942  
Inspector Name: Boie Steven Gerard  
Property Number: 160700635118

**BP280**  
**Target**  
**Property**

**6209 LONE OAK DRIVE**  
**BETHESDA, MD 00000**

**MD LEAD S107241230**  
**N/A**

**Site 2 of 4 in cluster BP**

**Actual:**  
**363 ft.**

**Focus Map:**  
**8**

**MD LEAD:**

Name: Not reported  
Address: 6209 LONE OAK DR  
City,State,Zip: BETHESDA, MD 20817  
Facility ID: 160700633883  
Cert Number: 593359  
Unit ID: Not reported  
Inspection Date: 10/23/2012  
Limit Date: Not reported

Map ID  
Direction  
Distance  
Elevation

MAP FINDINGS

Site

Database(s)

EDR ID Number  
EPA ID Number

(Continued)

S107241230

Invalid: F  
Company No: 4014  
Company Name: Whitehall Associates, Inc.  
ReInspection Date: / /  
Option: BETHESDA, MD 20817  
Inspection Category: Full Risk Reduction Standard Dust Inspection  
Pass/Fail: P  
Inspector Number: 4573  
Inspector Name: Hanson Buford  
Property Number: 160700633883

Name: Not reported  
Address: 6209 LONE OAK DRIVE  
City,State,Zip: BETHESDA, MD 00000  
Facility ID: 160700633883  
Cert Number: 251898  
Unit ID: Not reported  
Inspection Date: 05/05/2004  
Limit Date: Not reported  
Invalid: F  
Company No: 4583  
Company Name: Alban Home Inspection Services, Inc.  
ReInspection Date: / /  
Option: BETHESDA, MD 00000  
Inspection Category: Full Risk Reduction Standard Dust Inspection  
Pass/Fail: P  
Inspector Number: 5051  
Inspector Name: Satterfield Quintin D  
Property Number: 160700633883

Name: Not reported  
Address: 6209 LONE OAK DRIVE  
City,State,Zip: BETHESDA, MD 20817  
Facility ID: 160700633883  
Cert Number: 553643  
Unit ID: Not reported  
Inspection Date: 03/18/2011  
Limit Date: Not reported  
Invalid: F  
Company No: 4583  
Company Name: Alban Home Inspection Services, Inc.  
ReInspection Date: / /  
Option: BETHESDA, MD 20817  
Inspection Category: Full Risk Reduction Standard Dust Inspection With Exterior Waiver  
Pass/Fail: P  
Inspector Number: 12973  
Inspector Name: Hambley Bradley Allen  
Property Number: 160700633883

Name: Not reported  
Address: 6209 LONE OAK DRIVE  
City,State,Zip: BETHESDA, MD 00000  
Facility ID: 160700633883  
Cert Number: 320511  
Unit ID: Not reported  
Inspection Date: 04/10/2006  
Limit Date: Not reported

Map ID  
Direction  
Distance  
Elevation

MAP FINDINGS

Site

Database(s)

EDR ID Number  
EPA ID Number

(Continued)

S107241230

Invalid: F  
Company No: 4583  
Company Name: Alban Home Inspection Services, Inc.  
ReInspection Date: / /  
Option: BETHESDA, MD 00000  
Inspection Category: Full Risk Reduction Standard Dust Inspection  
Pass/Fail: P  
Inspector Number: 5051  
Inspector Name: Satterfield Quintin D  
Property Number: 160700633883

Name: Not reported  
Address: 6209 LONE OAK DRIVE  
City,State,Zip: BETHESDA, MD 00000  
Facility ID: 160700633883  
Cert Number: 444672  
Unit ID: Not reported  
Inspection Date: 11/03/2008  
Limit Date: Not reported  
Invalid: F  
Company No: 4583  
Company Name: Alban Home Inspection Services, Inc.  
ReInspection Date: / /  
Option: BETHESDA, MD 00000  
Inspection Category: Full Risk Reduction Standard Dust Inspection  
Pass/Fail: P  
Inspector Number: 5051  
Inspector Name: Satterfield Quintin D  
Property Number: 160700633883

Name: Not reported  
Address: 6209 LONE OAK DRIVE  
City,State,Zip: BETHESDA, MD 20817  
Facility ID: 160700633883  
Cert Number: 247526  
Unit ID: Not reported  
Inspection Date: 12/15/2003  
Limit Date: Not reported  
Invalid: F  
Company No: 4583  
Company Name: Alban Home Inspection Services, Inc.  
ReInspection Date: / /  
Option: BETHESDA, MD 20817  
Inspection Category: Full Risk Reduction Standard Dust Inspection  
Pass/Fail: P  
Inspector Number: 5051  
Inspector Name: Satterfield Quintin D  
Property Number: 160700633883



Map ID  
Direction  
Distance  
Elevation

MAP FINDINGS

Site

Database(s)

EDR ID Number  
EPA ID Number

281

Target 6201 LONE OAK DRIVE  
Property , MD 20817

MD LEAD S121391187  
N/A

Actual:  
357 ft.

Focus Map:  
8

MD LEAD:

Name: Not reported  
Address: 6201 LONE OAK DRIVE  
City,State,Zip: MD 20817  
Facility ID: Not reported  
Cert Number: 087948  
Unit ID: Not reported  
Inspection Date: 08/07/1998  
Limit Date: Not reported  
Invalid: Not reported  
Company No: 2230  
Company Name: AmeriSpec Lead Services  
ReInspection Date: / /  
Option: MD 20817  
Inspection Category: Full Risk Reduction Standard Dust Inspection  
Pass/Fail: P  
Inspector Number: 2153  
Inspector Name: Rusk Harry C  
Property Number: Not reported

BQ282

Target 10002 FERNWOOD ROAD  
Property BETHESDA, MD 20817

MD LEAD S121041405  
N/A

Site 1 of 3 in cluster BQ

Actual:  
344 ft.

Focus Map:  
8

MD LEAD:

Name: Not reported  
Address: 10002 FERNWOOD ROAD  
City,State,Zip: BETHESDA, MD 20817  
Facility ID: 160700642887  
Cert Number: 789009  
Unit ID: SFP  
Inspection Date: 04/15/2017  
Limit Date: Not reported  
Invalid: Not reported  
Company No: 7725  
Company Name: Professional Environmental Services  
ReInspection Date: / /  
Option: BETHESDA, MD 20817  
Inspection Category: Full Risk Reduction Standard Dust Inspection  
Pass/Fail: P  
Inspector Number: 3485  
Inspector Name: Smiler Hal  
Property Number: 160700642887

Map ID  
Direction  
Distance  
Elevation

MAP FINDINGS

Site

Database(s)

EDR ID Number  
EPA ID Number

**BQ283**

**Target  
Property**

**10003 FERNWOOD ROAD  
BETHESDA, MD 20817**

**MD LEAD**

**S118901829  
N/A**

**Site 2 of 3 in cluster BQ**

**Actual:  
345 ft.**

**Focus Map:  
8**

**MD LEAD:**

Name: Not reported  
Address: 10003 FERNWOOD ROAD  
City,State,Zip: BETHESDA, MD 20817  
Facility ID: 160700642763  
Cert Number: 748560  
Unit ID: SFP  
Inspection Date: 06/13/2016  
Limit Date: Not reported  
Invalid: Not reported  
Company No: 15237  
Company Name: Yohannes Temesgen  
ReInspection Date: / /  
Option: BETHESDA, MD 20817  
Inspection Category: Full Risk Reduction Standard Dust Inspection  
Pass/Fail: P  
Inspector Number: 15015  
Inspector Name: Temesgen Yohannes  
Property Number: 160700642763

Name: Not reported  
Address: 10003 FERNWOOD ROAD  
City,State,Zip: BETHESDA, MD 20817  
Facility ID: 160700642763  
Cert Number: 874897  
Unit ID: Not reported  
Inspection Date: 05/30/2019  
Limit Date: 1899-12-30 00:00:00  
Invalid: Not reported  
Company No: 15925  
Company Name: Not reported  
ReInspection Date: Not reported  
Option: BETHESDA, MD 20817  
Inspection Category: Full Risk Reduction Standard Dust Inspection  
Pass/Fail: P  
Inspector Number: 5051  
Inspector Name: Not reported  
Property Number: 160700642763

**BN284**

**Target  
Property**

**6519 LONE OAK DRIVE  
BETHESDA, MD 20817**

**MD LEAD**

**S108916875  
N/A**

**Site 2 of 2 in cluster BN**

**Actual:  
349 ft.**

**Focus Map:  
8**

**MD LEAD:**

Name: Not reported  
Address: 6519 LONE OAK DRIVE  
City,State,Zip: BETHESDA, MD 20817  
Facility ID: 160700643277  
Cert Number: 414717  
Unit ID: Not reported  
Inspection Date: 08/06/2007  
Limit Date: 08/06/2009

Map ID  
Direction  
Distance  
Elevation

MAP FINDINGS

Site

Database(s)

EDR ID Number  
EPA ID Number

(Continued)

S108916875

Invalid: F  
Company No: 4583  
Company Name: Alban Home Inspection Services, Inc.  
ReInspection Date: 08/12/2009  
Option: Limited Lead Free, Must Reinspect Exterior Every Two Years  
Inspection Category: Lead Free  
Pass/Fail: P  
Inspector Number: 5051  
Inspector Name: Satterfield Quintin D  
Property Number: 160700643277

Name: Not reported  
Address: 6519 LONE OAK DRIVE  
City,State,Zip: BETHESDA, MD 20817  
Facility ID: 160700643277  
Cert Number: 772976  
Unit ID: Not reported  
Inspection Date: 06/19/2017  
Limit Date: 06/19/2019  
Invalid: Not reported  
Company No: 15925  
Company Name: Alban Inspections, Inc.  
ReInspection Date: / /  
Option: Limited Lead Free, Must Reinspect Exterior Every Two Years  
Inspection Category: Lead Free  
Pass/Fail: P  
Inspector Number: 5051  
Inspector Name: Satterfield Quintin D  
Property Number: 160700643277

BR285

Target 9950 MAYFIELD DR  
Property BETHESDA, MD 20817

MD LEAD S118901785  
N/A

Site 1 of 2 in cluster BR

Actual:  
359 ft.

Focus Map:  
8

MD LEAD:  
Name: Not reported  
Address: 9950 MAYFIELD DR  
City,State,Zip: BETHESDA, MD 20817  
Facility ID: 160700591446  
Cert Number: 753566  
Unit ID: Not reported  
Inspection Date: 07/18/2016  
Limit Date: Not reported  
Invalid: Not reported  
Company No: 4014  
Company Name: Whitehall Associates, Inc.  
ReInspection Date: / /  
Option: BETHESDA, MD 20817  
Inspection Category: Full Risk Reduction Standard Dust Inspection  
Pass/Fail: P  
Inspector Number: 4573  
Inspector Name: Hanson Buford  
Property Number: 160700591446

Map ID  
Direction  
Distance  
Elevation

MAP FINDINGS

Site

Database(s)

EDR ID Number  
EPA ID Number

**BL286**  
**Target**  
**Property**

**9939 MAYFIELD DRIVE**  
**BETHESDA, MD 20817**

**MD LEAD S121041320**  
**N/A**

**Site 4 of 4 in cluster BL**

**Actual:**  
**364 ft.**

**Focus Map:**  
**8**

MD LEAD:

Name: Not reported  
Address: 9939 MAYFIELD DRIVE  
City,State,Zip: BETHESDA, MD 20817  
Facility ID: 160700592361  
Cert Number: 765746  
Unit ID: SFH  
Inspection Date: 09/08/2017  
Limit Date: Not reported  
Invalid: Not reported  
Company No: 15844  
Company Name: Lead Safety Solutions LLC  
ReInspection Date: / /  
Option: BETHESDA, MD 20817  
Inspection Category: Full Risk Reduction Standard Dust Inspection  
Pass/Fail: P  
Inspector Number: 16134  
Inspector Name: Hallivis Albert E  
Property Number: 160700592361

**BS287**  
**Target**  
**Property**

**6315 LONE OAK DR**  
**BETHESDA, MD 20817**

**MD LEAD S118901844**  
**N/A**

**Site 1 of 2 in cluster BS**

**Actual:**  
**380 ft.**

**Focus Map:**  
**8**

MD LEAD:

Name: Not reported  
Address: 6315 LONE OAK DR  
City,State,Zip: BETHESDA, MD 20817  
Facility ID: 160700667080  
Cert Number: 750553  
Unit ID: Not reported  
Inspection Date: 04/26/2016  
Limit Date: Not reported  
Invalid: Not reported  
Company No: 13783  
Company Name: Paul's Lead Inspections, LLC  
ReInspection Date: / /  
Option: BETHESDA, MD 20817  
Inspection Category: Full Risk Reduction Standard Dust Inspection  
Pass/Fail: P  
Inspector Number: 13592  
Inspector Name: Mears, Jr. Paul Randolph R  
Property Number: 160700667080

Map ID  
Direction  
Distance  
Elevation

MAP FINDINGS

Site

Database(s)

EDR ID Number  
EPA ID Number

**BS288**  
**Target**  
**Property**

**6315 LONE OAK DRIVE**  
**BETHESDA, MD 20817**

**MD LEAD S121041443**  
**N/A**

**Site 2 of 2 in cluster BS**

**Actual:**  
**380 ft.**

**Focus Map:**  
**8**

**MD LEAD:**

Name: Not reported  
Address: 6315 LONE OAK DRIVE  
City,State,Zip: BETHESDA, MD 20817  
Facility ID: 16070066708  
Cert Number: 782319  
Unit ID: SFP  
Inspection Date: 05/10/2017  
Limit Date: Not reported  
Invalid: Not reported  
Company No: 8817  
Company Name: Air, Land and Water Engineering, Inc.  
ReInspection Date: / /  
Option: Full Lead Free  
Inspection Category: Lead Free  
Pass/Fail: P  
Inspector Number: 15101  
Inspector Name: Campbell Derrick Morgan  
Property Number: 16070066708

**BO289**  
**Target**  
**Property**

**6408 LONE OAK DRIVE**  
**BETHESDA, MD 20817**

**MD LEAD S121381503**  
**N/A**

**Site 2 of 3 in cluster BO**

**Actual:**  
**370 ft.**

**Focus Map:**  
**8**

**MD LEAD:**

Name: Not reported  
Address: 6408 LONE OAK DRIVE  
City,State,Zip: BETHESDA, MD 20817  
Facility ID: 160700593387  
Cert Number: 766938  
Unit ID: Not reported  
Inspection Date: 07/31/2017  
Limit Date: Not reported  
Invalid: Not reported  
Company No: 15360  
Company Name: Michael's Lead Paint Inspection LLC  
ReInspection Date: / /  
Option: BETHESDA, MD 20817  
Inspection Category: Full Risk Reduction Standard Dust Inspection  
Pass/Fail: P  
Inspector Number: 14229  
Inspector Name: Floyd, Sr. Michael Kevin  
Property Number: 160700593387

Map ID  
Direction  
Distance  
Elevation

MAP FINDINGS

Site

Database(s)

EDR ID Number  
EPA ID Number

**BT290**

**Target  
Property**

**9915 INGLEMER DRIVE  
BETHESDA, MD 20817**

**MD LEAD**

**S118901831  
N/A**

**Site 1 of 2 in cluster BT**

**Actual:  
342 ft.**

**Focus Map:  
8**

**MD LEAD:**

Name: Not reported  
Address: 9915 INGLEMER DRIVE  
City,State,Zip: BETHESDA, MD 20817  
Facility ID: 160700643164  
Cert Number: 733386  
Unit ID: SFP  
Inspection Date: 07/27/2016  
Limit Date: Not reported  
Invalid: Not reported  
Company No: 15504  
Company Name: At Home Inspections, LLC  
ReInspection Date: / /  
Option: BETHESDA, MD 20817  
Inspection Category: Full Risk Reduction Standard Dust Inspection  
Pass/Fail: P  
Inspector Number: 15503  
Inspector Name: Lubber Michael Jay  
Property Number: 160700643164

**291**

**Target  
Property**

**5801 LONE OAK DRIVE E  
BETHESDA, MD 20814**

**MD LEAD**

**S107241441  
N/A**

**MD LEAD:**

**Actual:  
326 ft.**

**Focus Map:  
8**

Name: Not reported  
Address: 5801 LONE OAK DRIVE  
City,State,Zip: BETHESDA, MD 20814  
Facility ID: 160701657304  
Cert Number: 096480  
Unit ID: Not reported  
Inspection Date: 07/05/2002  
Limit Date: Not reported  
Invalid: F  
Company No: 4835  
Company Name: Homesafe Lead Services, Inc.  
ReInspection Date: / /  
Option: BETHESDA, MD 20814  
Inspection Category: Full Risk Reduction Standard Dust Inspection  
Pass/Fail: P  
Inspector Number: 4301  
Inspector Name: Paul Robert M  
Property Number: 160701657304

Name: Not reported  
Address: 5801 LONE OAK DRIVE  
City,State,Zip: BETHESDA, MD 20814  
Facility ID: 160701657304  
Cert Number: 645287  
Unit ID: E  
Inspection Date: 12/03/2013  
Limit Date: Not reported  
Invalid: F  
Company No: 4583

Map ID  
Direction  
Distance  
Elevation

MAP FINDINGS

Site

Database(s)

EDR ID Number  
EPA ID Number

(Continued)

S107241441

Company Name: Alban Home Inspection Services, Inc.  
ReInspection Date: / /  
Option: BETHESDA, MD 20814  
Inspection Category: Full Risk Reduction Standard Dust Inspection  
Pass/Fail: P  
Inspector Number: 5051  
Inspector Name: Satterfield Quintin D  
Property Number: 160701657304

Name: Not reported  
Address: 5801 LONE OAK DRIVE E  
City,State,Zip: BETHESDA, MD 20814  
Facility ID: 160701657304  
Cert Number: 792129  
Unit ID: Not reported  
Inspection Date: 02/15/2017  
Limit Date: Not reported  
Invalid: Not reported  
Company No: 15925  
Company Name: Alban Inspections, Inc.  
ReInspection Date: / /  
Option: BETHESDA, MD 20814  
Inspection Category: Full Risk Reduction Standard Dust Inspection  
Pass/Fail: P  
Inspector Number: 5051  
Inspector Name: Satterfield Quintin D  
Property Number: 160701657304

BT292  
Target  
Property

6607 LONE OAK DRIVE  
BETHESDA, MD 00000

MD LEAD S108098774  
N/A

Site 2 of 2 in cluster BT

Actual:  
343 ft.  
Focus Map:  
8

MD LEAD:  
Name: Not reported  
Address: 6607 LONE OAK DRIVE  
City,State,Zip: BETHESDA, MD 00000  
Facility ID: 160700643142  
Cert Number: 339447  
Unit ID: Not reported  
Inspection Date: 05/30/2006  
Limit Date: Not reported  
Invalid: F  
Company No: 4583  
Company Name: Alban Home Inspection Services, Inc.  
ReInspection Date: / /  
Option: Full Lead Free  
Inspection Category: Lead Free  
Pass/Fail: P  
Inspector Number: 5051  
Inspector Name: Satterfield Quintin D  
Property Number: 160700643142



Map ID  
Direction  
Distance  
Elevation

MAP FINDINGS

Site

Database(s)

EDR ID Number  
EPA ID Number

**BR293**

**Target** 9946 MAYFIELD DRIVE  
**Property** , MD 20817

**MD LEAD**

**S107241116**  
**N/A**

**Site 2 of 2 in cluster BR**

**Actual:**  
**365 ft.**

**Focus Map:**  
**8**

**MD LEAD:**

Name: Not reported  
Address: 9946 MAYFIELD  
City,State,Zip: MD 20817  
Facility ID: 160700593115  
Cert Number: 073742  
Unit ID: Not reported  
Inspection Date: 09/17/1997  
Limit Date: Not reported  
Invalid: F  
Company No: 131  
Company Name: Alban Home Inspection Service  
ReInspection Date: / /  
Option: Full Lead Free  
Inspection Category: Lead Free  
Pass/Fail: P  
Inspector Number: 486  
Inspector Name: Satterfield Quintin D  
Property Number: 160700593115

Name: Not reported  
Address: 9946 MAYFIELD DRIVE  
City,State,Zip: MD 20817  
Facility ID: 160700593115  
Cert Number: 055616  
Unit ID: Not reported  
Inspection Date: 10/01/1996  
Limit Date: Not reported  
Invalid: F  
Company No: 283  
Company Name: M & M Inspection Services, Inc.  
ReInspection Date: / /  
Option: MD 20817  
Inspection Category: Full Risk Reduction Standard Dust Inspection  
Pass/Fail: P  
Inspector Number: 1021  
Inspector Name: Not reported  
Property Number: 160700593115

**BO294**

**Target** 6404 LONE OAK DRIVE  
**Property** BETHESDA, MD 20817

**MD LEAD**

**S121041317**  
**N/A**

**Site 3 of 3 in cluster BO**

**Actual:**  
**374 ft.**

**Focus Map:**  
**8**

**MD LEAD:**

Name: Not reported  
Address: 6404 LONE OAK DRIVE  
City,State,Zip: BETHESDA, MD 20817  
Facility ID: 160700592281  
Cert Number: 766942  
Unit ID: Not reported  
Inspection Date: 07/31/2017  
Limit Date: Not reported

Map ID  
Direction  
Distance  
Elevation

MAP FINDINGS

Site

Database(s)

EDR ID Number  
EPA ID Number

(Continued)

S121041317

Invalid: Not reported  
Company No: 15360  
Company Name: Michael's Lead Paint Inspection LLC  
ReInspection Date: / /  
Option: BETHESDA, MD 20817  
Inspection Category: Full Risk Reduction Standard Dust Inspection  
Pass/Fail: P  
Inspector Number: 14229  
Inspector Name: Floyd, Sr. Michael Kevin  
Property Number: 160700592281

Name: Not reported  
Address: 6404 LONE OAK DRIVE  
City,State,Zip: BETHESDA, MD 20817  
Facility ID: 160700592281  
Cert Number: 838917  
Unit ID: Not reported  
Inspection Date: 07/18/2018  
Limit Date: Not reported  
Invalid: Not reported  
Company No: 15360  
Company Name: Not reported  
ReInspection Date: Not reported  
Option: BETHESDA, MD 20817  
Inspection Category: Full Risk Reduction Standard Dust Inspection  
Pass/Fail: P  
Inspector Number: 15366  
Inspector Name: Not reported  
Property Number: 160700592281

BU295

Target 10007 BELHAVEN RD  
Property BETHESDA, MD 20817

MD LEAD S121041391  
N/A

Site 1 of 3 in cluster BU

Actual:  
367 ft.

Focus Map:  
8

MD LEAD:  
Name: Not reported  
Address: 10007 BELHAVEN RD  
City,State,Zip: BETHESDA, MD 20817  
Facility ID: 160700632720  
Cert Number: 796830  
Unit ID: SFP  
Inspection Date: 03/11/2017  
Limit Date: Not reported  
Invalid: Not reported  
Company No: 14830  
Company Name: AAA Management & Associates, Inc.  
ReInspection Date: / /  
Option: BETHESDA, MD 20817  
Inspection Category: Full Risk Reduction Standard Dust Inspection  
Pass/Fail: P  
Inspector Number: 15561  
Inspector Name: West William Mont  
Property Number: 160700632720

Map ID  
Direction  
Distance  
Elevation

MAP FINDINGS

Site

Database(s)

EDR ID Number  
EPA ID Number

**BU296**

**Target** 10007 BELHAVEN ROAD  
**Property** , MD 20814

**MD LEAD**

**S107241224**  
**N/A**

**Site 2 of 3 in cluster BU**

**Actual:**  
**367 ft.**

**Focus Map:**  
**8**

**MD LEAD:**

Name: Not reported  
Address: 10007 BELHAVEN ROAD  
City,State,Zip: MD 20814  
Facility ID: 160700632720  
Cert Number: 093602  
Unit ID: Not reported  
Inspection Date: 07/24/1998  
Limit Date: Not reported  
Invalid: F  
Company No: 1345  
Company Name: American Lead Consultants, Greenbelt  
ReInspection Date: / /  
Option: MD 20814  
Inspection Category: Full Risk Reduction Standard Dust Inspection  
Pass/Fail: P  
Inspector Number: 2720  
Inspector Name: Swann, Jr. Dwayne A  
Property Number: 160700632720

**BP297**

**Target** 6224 LONE OAK DR  
**Property** BETHESDA, MD 20817

**MD LEAD**

**S117721935**  
**N/A**

**Site 3 of 4 in cluster BP**

**Actual:**  
**368 ft.**

**Focus Map:**  
**8**

**MD LEAD:**

Name: Not reported  
Address: 6224 LONE OAK DR  
City,State,Zip: BETHESDA, MD 20817  
Facility ID: 160700667238  
Cert Number: 687347  
Unit ID: SF  
Inspection Date: 03/05/2015  
Limit Date: Not reported  
Invalid: F  
Company No: 14214  
Company Name: Thorough Property Services LLC  
ReInspection Date: / /  
Option: BETHESDA, MD 20817  
Inspection Category: Full Risk Reduction Standard Dust Inspection  
Pass/Fail: P  
Inspector Number: 14212  
Inspector Name: Lee, Sr. Tab Duranda  
Property Number: 160700667238

Map ID  
Direction  
Distance  
Elevation

MAP FINDINGS

Site

Database(s)

EDR ID Number  
EPA ID Number

**BP298**  
**Target**  
**Property**

**6208 LONE OAK DRIVE**  
**BETHESDA, MD 20817**

**MD LEAD** **S122983848**  
**N/A**

**Site 4 of 4 in cluster BP**

**Actual:**  
**360 ft.**

**Focus Map:**  
**8**

**MD LEAD:**

Name: Not reported  
Address: 6208 LONE OAK DRIVE  
City,State,Zip: BETHESDA, MD 20817  
Facility ID: 160700634843  
Cert Number: 834639  
Unit ID: SFH  
Inspection Date: 07/26/2018  
Limit Date: Not reported  
Invalid: Not reported  
Company No: 16592  
Company Name: Not reported  
ReInspection Date: Not reported  
Option: BETHESDA, MD 20817  
Inspection Category: Full Risk Reduction Standard Dust Inspection  
Pass/Fail: P  
Inspector Number: 16589  
Inspector Name: Not reported  
Property Number: 160700634843

**299**

**Target**  
**Property**

**9915 HOLMHURST ROAD**  
**BETHESDA, MD 20817**

**MD LEAD** **S109236430**  
**N/A**

**MD LEAD:**

**Actual:**  
**363 ft.**

**Focus Map:**  
**8**

Name: Not reported  
Address: 9915 HOLMHURST ROAD  
City,State,Zip: BETHESDA, MD 20817  
Facility ID: 160700642854  
Cert Number: 656168  
Unit ID: SFP  
Inspection Date: 07/23/2014  
Limit Date: Not reported  
Invalid: F  
Company No: 14003  
Company Name: 1 Source Home & Lead Inspections  
ReInspection Date: / /  
Option: BETHESDA, MD 20817  
Inspection Category: Full Risk Reduction Standard Dust Inspection  
Pass/Fail: P  
Inspector Number: 14005  
Inspector Name: Johnson Daniel  
Property Number: 160700642854

Name: Not reported  
Address: 9915 HOLMHURST RD  
City,State,Zip: BETHESDA, MD 00000  
Facility ID: 160700642854  
Cert Number: 432977  
Unit ID: Not reported  
Inspection Date: 07/02/2008  
Limit Date: Not reported  
Invalid: F  
Company No: 4583

Map ID  
Direction  
Distance  
Elevation

MAP FINDINGS

Site

Database(s)

EDR ID Number  
EPA ID Number

(Continued)

S109236430

Company Name: Alban Home Inspection Services, Inc.  
ReInspection Date: / /  
Option: BETHESDA, MD 00000  
Inspection Category: Full Risk Reduction Standard Dust Inspection  
Pass/Fail: P  
Inspector Number: 5051  
Inspector Name: Satterfield Quintin D  
Property Number: 160700642854

**BU300** **PEPCO SPILL**  
**Target** **10000 OLD GEORGETOWN RD**  
**Property** **BETHESDA, MD 20814**

**MD OCPCASES** **S105584622**  
**N/A**

Site 3 of 3 in cluster BU

**Actual:** 358 ft.  
**Focus Map:** 8  
OCPCASES:  
Name: PEPCO SPILL  
Address: 10000 OLD GEORGETOWN RD  
City,State,Zip: BETHESDA, MD 20814  
Facility ID: 03-0135MO1  
Facility Status/Code: CLOSED/Dumping  
Date Open: 07/26/2002  
Date Closed: 08/20/2002  
Release: YES  
Cleanup: YES  
Registration Number: Not reported

**BV301**  
**Target** **6402 LONE OAK DRIVE**  
**Property** **BETHESDA, MD 20817**

**MD LEAD** **S122983838**  
**N/A**

Site 1 of 2 in cluster BV

**Actual:** 372 ft.  
**Focus Map:** 8  
MD LEAD:  
Name: Not reported  
Address: 6402 LONE OAK DRIVE  
City,State,Zip: BETHESDA, MD 20817  
Facility ID: 160700591823  
Cert Number: 838918  
Unit ID: Not reported  
Inspection Date: 07/18/2018  
Limit Date: Not reported  
Invalid: Not reported  
Company No: 15360  
Company Name: Not reported  
ReInspection Date: Not reported  
Option: BETHESDA, MD 20817  
Inspection Category: Full Risk Reduction Standard Dust Inspection  
Pass/Fail: P  
Inspector Number: 15366  
Inspector Name: Not reported  
Property Number: 160700591823

Map ID  
Direction  
Distance  
Elevation

MAP FINDINGS

Site

Database(s)

EDR ID Number  
EPA ID Number

**BQ302**

**Target  
Property**

**6601 LONE OAK DR  
BETHESDA, MD 20817**

**MD LEAD**

**S117982211  
N/A**

**Site 3 of 3 in cluster BQ**

**Actual:  
338 ft.**

**Focus Map:  
8**

**MD LEAD:**

Name: Not reported  
Address: 6601 LONE OAK DR  
City,State,Zip: BETHESDA, MD 20817  
Facility ID: 160700641165  
Cert Number: 691760  
Unit ID: SFP  
Inspection Date: 04/24/2015  
Limit Date: Not reported  
Invalid: Not reported  
Company No: 7725  
Company Name: Professional Environmental Services  
ReInspection Date: / /  
Option: BETHESDA, MD 20817  
Inspection Category: Full Risk Reduction Standard Dust Inspection  
Pass/Fail: P  
Inspector Number: 3485  
Inspector Name: Smiler Hal  
Property Number: 160700641165

**BW303**

**Target  
Property**

**5905 LONE OAK DRIVE  
BETHESDA, MD 20814**

**MD LEAD**

**S121710034  
N/A**

**Site 1 of 2 in cluster BW**

**Actual:  
338 ft.**

**Focus Map:  
8**

**MD LEAD:**

Name: Not reported  
Address: 5905 LONE OAK DRIVE  
City,State,Zip: BETHESDA, MD 20814  
Facility ID: 160700673194  
Cert Number: 821403  
Unit ID: Not reported  
Inspection Date: 02/01/2018  
Limit Date: Not reported  
Invalid: Not reported  
Company No: 14633  
Company Name: Not reported  
ReInspection Date: Not reported  
Option: BETHESDA, MD 20814  
Inspection Category: Full Risk Reduction Standard Dust Inspection  
Pass/Fail: P  
Inspector Number: 14632  
Inspector Name: Not reported  
Property Number: 160700673194

Map ID  
Direction  
Distance  
Elevation

MAP FINDINGS

Site

Database(s)

EDR ID Number  
EPA ID Number

**BW304**  
**Target**  
**Property**

**5907 LONE OAK**  
**BETHESDA, MD 20814**

**FINDS** **1007824768**  
**N/A**

**Site 2 of 2 in cluster BW**

**Actual:**  
**340 ft.**

**FINDS:**  
Registry ID: 110019875036

**Focus Map:**  
**8**

Click Here:

Environmental Interest/Information System:

MD-PEMIS (Maryland - Permanent (Air) Emission) database houses data related to Air Emissions. Also known to the EPA as National Emissions Inventory (NEI).

[Click this hyperlink](#) while viewing on your computer to access additional FINDS: detail in the EDR Site Report.

**305**

**Target**  
**Property**

**5913 LONE OAK DRIVE**  
**BETHESDA, MD 20814**

**MD LEAD** **S107241219**  
**N/A**

**MD LEAD:**

**Actual:**  
**348 ft.**

**Focus Map:**  
**8**

Name: Not reported  
Address: 5913 LONE OAK DRIVE  
City,State,Zip: BETHESDA, MD 20814  
Facility ID: 16070063057  
Cert Number: 096459  
Unit ID: Not reported  
Inspection Date: 05/01/2002  
Limit Date: Not reported  
Invalid: F  
Company No: 4835  
Company Name: Homesafe Lead Services, Inc.  
ReInspection Date: / /  
Option: BETHESDA, MD 20814  
Inspection Category: Full Risk Reduction Standard Dust Inspection  
Pass/Fail: P  
Inspector Number: 4301  
Inspector Name: Paul Robert M  
Property Number: 16070063057

Name: Not reported  
Address: 5913 LONE OAK DR  
City,State,Zip: BETHESDA, MD 20814  
Facility ID: 160700673057  
Cert Number: 398835  
Unit ID: Not reported  
Inspection Date: 07/17/2007  
Limit Date: Not reported  
Invalid: F  
Company No: 4014  
Company Name: Whitehall Associates, Inc.  
ReInspection Date: / /  
Option: BETHESDA, MD 20814  
Inspection Category: Full Risk Reduction Standard Dust Inspection  
Pass/Fail: P  
Inspector Number: 4573  
Inspector Name: Hanson Buford  
Property Number: 160700673057



Map ID  
Direction  
Distance  
Elevation

MAP FINDINGS

Site

Database(s)

EDR ID Number  
EPA ID Number

306

Target  
Property

6712 SURREYWOOD LANE  
BETHESDA, MD 20817

MD LEAD

S110664853  
N/A

MD LEAD:

Actual:  
306 ft.

Focus Map:  
8

Name: Not reported  
Address: 6712 SURREYWOOD LANE  
City,State,Zip: BETHESDA, MD 20817  
Facility ID: 160701747143  
Cert Number: 500592  
Unit ID: Not reported  
Inspection Date: 10/01/2010  
Limit Date: Not reported  
Invalid: F  
Company No: 4583  
Company Name: Alban Home Inspection Services, Inc.  
ReInspection Date: / /  
Option: Full Lead Free  
Inspection Category: Lead Free  
Pass/Fail: P  
Inspector Number: 5051  
Inspector Name: Satterfield Quintin D  
Property Number: 160701747143

BX307

Target  
Property

5700 LONE OAK DR  
BETHESDA, MD 20814

MD LEAD

S108916547  
N/A

Site 1 of 2 in cluster BX

Actual:  
339 ft.

Focus Map:  
8

MD LEAD:

Name: Not reported  
Address: 5700 LONE OAK DR  
City,State,Zip: BETHESDA, MD 20814  
Facility ID: 16070059915G  
Cert Number: 361076  
Unit ID: SINGLE  
Inspection Date: 07/24/2007  
Limit Date: Not reported  
Invalid: F  
Company No: 7725  
Company Name: Professional Environmental Services  
ReInspection Date: / /  
Option: BETHESDA, MD 20814  
Inspection Category: Full Risk Reduction Standard Dust Inspection  
Pass/Fail: P  
Inspector Number: 3485  
Inspector Name: Smiler Hal  
Property Number: 16070059915G

Map ID  
Direction  
Distance  
Elevation

MAP FINDINGS

Site

Database(s)

EDR ID Number  
EPA ID Number

308

Target  
Property

5706 LONE OAK DRIVE  
BETHESDA, MD 20814

MD LEAD

S110088424  
N/A

Actual:  
326 ft.

Focus Map:  
8

MD LEAD:

Name: Not reported  
Address: 5706 LONE OAK DRIVE  
City,State,Zip: BETHESDA, MD 20814  
Facility ID: 160700673126  
Cert Number: 642723  
Unit ID: SFP  
Inspection Date: 10/25/2013  
Limit Date: Not reported  
Invalid: F  
Company No: 7725  
Company Name: Professional Environmental Services  
ReInspection Date: / /  
Option: BETHESDA, MD 20814  
Inspection Category: Full Risk Reduction Standard Dust Inspection  
Pass/Fail: P  
Inspector Number: 3485  
Inspector Name: Smiler Hal  
Property Number: 160700673126

Name: Not reported  
Address: 5706 LONE OAK DR  
City,State,Zip: BETHESDA, MD 20814  
Facility ID: 160700673126  
Cert Number: 471125  
Unit ID: SFP  
Inspection Date: 09/19/2009  
Limit Date: Not reported  
Invalid: F  
Company No: 7725  
Company Name: Professional Environmental Services  
ReInspection Date: / /  
Option: BETHESDA, MD 20814  
Inspection Category: Full Risk Reduction Standard Visual Inspection  
Pass/Fail: P  
Inspector Number: 3485  
Inspector Name: Smiler Hal  
Property Number: 160700673126

Name: Not reported  
Address: 5706 LONE OAK DRIVE  
City,State,Zip: BETHESDA, MD 20814  
Facility ID: 160700673126  
Cert Number: 642723  
Unit ID: SFP  
Inspection Date: 10/25/2013  
Limit Date: Not reported  
Invalid: F  
Company No: 7725  
Company Name: Professional Environmental Services  
ReInspection Date: / /  
Option: BETHESDA, MD 20814  
Inspection Category: Full Risk Reduction Standard Dust Inspection  
Pass/Fail: P  
Inspector Number: 3485

Map ID  
Direction  
Distance  
Elevation

MAP FINDINGS

Site

Database(s)

EDR ID Number  
EPA ID Number

(Continued)

S110088424

Inspector Name: Smiler Hal  
Property Number: 160700673126

309

Target 9924 POMONA DRIVE  
Property , MD 20817

MD LEAD S107241235  
N/A

MD LEAD:

Actual: 351 ft.  
Focus Map: 8

Name: Not reported  
Address: 9924 POMONA DRIVE  
City,State,Zip: MD 20817  
Facility ID: 160700637458  
Cert Number: 073805  
Unit ID: Not reported  
Inspection Date: 10/06/1997  
Limit Date: Not reported  
Invalid: F  
Company No: 131  
Company Name: Alban Home Inspection Service  
ReInspection Date: / /  
Option: Full Lead Free  
Inspection Category: Lead Free  
Pass/Fail: P  
Inspector Number: 86  
Inspector Name: Davis Michael J  
Property Number: 160700637458

310

Target 9927 JULLIARD DRIVE  
Property BETHESDA, MD 20817

MD LEAD S107241223  
N/A

MD LEAD:

Actual: 363 ft.  
Focus Map: 8

Name: Not reported  
Address: 9927 JULLIARD DRIVE  
City,State,Zip: BETHESDA, MD 20817  
Facility ID: 160700632582  
Cert Number: 781508  
Unit ID: SFP  
Inspection Date: 09/15/2016  
Limit Date: Not reported  
Invalid: Not reported  
Company No: 14505  
Company Name: Daniel L. Perez  
ReInspection Date: / /  
Option: BETHESDA, MD 20817  
Inspection Category: Full Risk Reduction Standard Dust Inspection  
Pass/Fail: P  
Inspector Number: 14504  
Inspector Name: Perez Daniel Luis  
Property Number: 160700632582

Name: Not reported  
Address: 9927 JULLIARD DRIVE  
City,State,Zip: BETHESDA, MD 00000  
Facility ID: 160700632582  
Cert Number: 300436

Map ID  
Direction  
Distance  
Elevation

MAP FINDINGS

Site

Database(s)

EDR ID Number  
EPA ID Number

(Continued)

S107241223

Unit ID: Not reported  
Inspection Date: 06/27/2005  
Limit Date: Not reported  
Invalid: F  
Company No: 4583  
Company Name: Alban Home Inspection Services, Inc.  
ReInspection Date: / /  
Option: BETHESDA, MD 00000  
Inspection Category: Full Risk Reduction Standard Dust Inspection  
Pass/Fail: P  
Inspector Number: 5051  
Inspector Name: Satterfield Quintin D  
Property Number: 160700632582

BY311  
Target  
Property

5810 LONE OAK RD  
BETHESDA, MD 20814

MD LEAD S110587742  
N/A

Site 1 of 3 in cluster BY

Actual:  
330 ft.  
Focus Map:  
8

MD LEAD:  
Name: Not reported  
Address: 5810 LONE OAK DRIVE  
City,State,Zip: BETHESDA, MD 20814  
Facility ID: 160700673310  
Cert Number: 225147  
Unit ID: Not reported  
Inspection Date: 06/06/2003  
Limit Date: Not reported  
Invalid: F  
Company No: 4835  
Company Name: Homesafe Lead Services, Inc.  
ReInspection Date: / /  
Option: BETHESDA, MD 20814  
Inspection Category: Full Risk Reduction Standard Dust Inspection  
Pass/Fail: P  
Inspector Number: 4301  
Inspector Name: Paul Robert M  
Property Number: 160700673310  
  
Name: Not reported  
Address: 5810 LONE OAK RD  
City,State,Zip: BETHESDA, MD 20814  
Facility ID: 160700673310  
Cert Number: 637829  
Unit ID: SFP  
Inspection Date: 08/07/2013  
Limit Date: Not reported  
Invalid: F  
Company No: 13764  
Company Name: Dennis J. Perez  
ReInspection Date: / /  
Option: BETHESDA, MD 20814  
Inspection Category: Full Risk Reduction Standard Dust Inspection  
Pass/Fail: P  
Inspector Number: 13765  
Inspector Name: Perez Dennis Junior  
Property Number: 160700673310

Map ID  
Direction  
Distance  
Elevation

MAP FINDINGS

Site

Database(s)

EDR ID Number  
EPA ID Number

(Continued)

S110587742

Name: Not reported  
Address: 5810 LONE OAK DRIVE  
City,State,Zip: BETHESDA, MD 20814  
Facility ID: 160700673310  
Cert Number: 839221  
Unit ID: SFP  
Inspection Date: 07/16/2018  
Limit Date: Not reported  
Invalid: Not reported  
Company No: 14505  
Company Name: Not reported  
ReInspection Date: Not reported  
Option: BETHESDA, MD 20814  
Inspection Category: Full Risk Reduction Standard Dust Inspection  
Pass/Fail: P  
Inspector Number: 17013  
Inspector Name: Not reported  
Property Number: 160700673310

BY312  
Target  
Property

5810 LANE OAK RD  
BETHESDA, MD 20814

MD LEAD S108916579  
N/A

Site 2 of 3 in cluster BY

Actual:  
330 ft.  
Focus Map:  
8

MD LEAD:  
Name: Not reported  
Address: 5810 LANE OAK RD  
City,State,Zip: BETHESDA, MD 20814  
Facility ID: 160700673310  
Cert Number: 410649  
Unit ID: SINGLE  
Inspection Date: 07/11/2007  
Limit Date: Not reported  
Invalid: F  
Company No: 7799  
Company Name: Lead Probe  
ReInspection Date: / /  
Option: BETHESDA, MD 20814  
Inspection Category: Full Risk Reduction Standard Dust Inspection  
Pass/Fail: P  
Inspector Number: 7905  
Inspector Name: Roseman Neil D  
Property Number: 160700673310

BY313  
Target  
Property

5810 LONE OAK DRIVE E  
BETHESDA, MD 20814

MD LEAD S107241328  
N/A

Site 3 of 3 in cluster BY

Actual:  
330 ft.  
Focus Map:  
8

MD LEAD:  
Name: Not reported  
Address: 5810 LONE OAK DRIVE E  
City,State,Zip: BETHESDA, MD 20814  
Facility ID: 0700673310

Map ID  
Direction  
Distance  
Elevation

MAP FINDINGS

Site

Database(s)

EDR ID Number  
EPA ID Number

(Continued)

S107241328

Cert Number: 330650  
Unit ID: Not reported  
Inspection Date: 08/14/2006  
Limit Date: Not reported  
Invalid: F  
Company No: 4145  
Company Name: AmeriSpec Lead Services  
ReInspection Date: / /  
Option: BETHESDA, MD 20814  
Inspection Category: Full Risk Reduction Standard Dust Inspection  
Pass/Fail: P  
Inspector Number: 8426  
Inspector Name: Francis John H  
Property Number: 0700673310

BZ314

Target 9940 MAYFIELD DRIVE  
Property BETHESDA, MD 20817

MD LEAD S118850202  
N/A

Site 1 of 2 in cluster BZ

Actual:  
372 ft.

Focus Map:  
8

MD LEAD:  
Name: Not reported  
Address: 9940 MAYFIELD DRIVE  
City,State,Zip: BETHESDA, MD 20817  
Facility ID: 160700591468  
Cert Number: 746550  
Unit ID: Not reported  
Inspection Date: 05/20/2016  
Limit Date: Not reported  
Invalid: Not reported  
Company No: 4583  
Company Name: Alban Home Inspection Services, Inc.  
ReInspection Date: / /  
Option: BETHESDA, MD 20817  
Inspection Category: Full Risk Reduction Standard Dust Inspection  
Pass/Fail: P  
Inspector Number: 13959  
Inspector Name: Day Joshua Scott  
Property Number: 160700591468

CA315

Target 6424 CAMROSE TERR  
Property BETHESDA, MD 00000

MD LEAD S107233320  
N/A

Site 1 of 4 in cluster CA

Actual:  
372 ft.

Focus Map:  
8

MD LEAD:  
Name: Not reported  
Address: 6424 CAMROSE TERR  
City,State,Zip: BETHESDA, MD 00000  
Facility ID: 0700591344  
Cert Number: 277516  
Unit ID: Not reported  
Inspection Date: 03/30/2005  
Limit Date: Not reported

Map ID  
Direction  
Distance  
Elevation

MAP FINDINGS

Site

Database(s)

EDR ID Number  
EPA ID Number

(Continued)

S107233320

Invalid: F  
Company No: 4583  
Company Name: Alban Home Inspection Services, Inc.  
ReInspection Date: / /  
Option: Full Lead Free  
Inspection Category: Lead Free  
Pass/Fail: P  
Inspector Number: 5051  
Inspector Name: Satterfield Quintin D  
Property Number: 0700591344

BX316  
Target  
Property

9924 DICKENS AVE  
BETHESDA, MD 20814

MD LEAD S121041331  
N/A

Site 2 of 2 in cluster BX

Actual:  
338 ft.  
Focus Map:  
8

MD LEAD:  
Name: Not reported  
Address: 9924 DICKENS AVE  
City,State,Zip: BETHESDA, MD 20814  
Facility ID: 160700598686  
Cert Number: 789039  
Unit ID: SFP  
Inspection Date: 03/07/2017  
Limit Date: Not reported  
Invalid: Not reported  
Company No: 0  
Company Name: Cosmos  
ReInspection Date: / /  
Option: BETHESDA, MD 20814  
Inspection Category: Full Risk Reduction Standard Dust Inspection  
Pass/Fail: P  
Inspector Number: 3485  
Inspector Name: Smiler Hal  
Property Number: 160700598686

317  
Target  
Property

RUSSELL STRAND  
6758 SURREYWOOD LANE  
BETHESDA, MD 20817

MD OCPCASES S104596998  
N/A

OCPCASES:

Actual:  
331 ft.  
Focus Map:  
8

Name: RUSSELL STRAND  
Address: 6758 SURREYWOOD LANE  
City,State,Zip: BETHESDA, MD 20817  
Facility ID: 99-2217MO1  
Facility Status/Code: CLOSED/B-9  
Date Open: 03/05/1999  
Date Closed: 08/18/1999  
Release: YES  
Cleanup: YES  
Registration Number: Not reported



Map ID  
Direction  
Distance  
Elevation

MAP FINDINGS

Site

Database(s)

EDR ID Number  
EPA ID Number

318

Target 9930 FLEMING AVE  
Property , MD 20814

MD LEAD S121393279  
N/A

Actual:  
321 ft.

Focus Map:  
8

MD LEAD:

Name: Not reported  
Address: 9930 FLEMING AVE  
City,State,Zip: MD 20814  
Facility ID: Not reported  
Cert Number: 096100  
Unit ID: Not reported  
Inspection Date: 03/24/1997  
Limit Date: Not reported  
Invalid: Not reported  
Company No: 283  
Company Name: M & M Inspection Services, Inc.  
ReInspection Date: / /  
Option: MD 20814  
Inspection Category: Full Risk Reduction Standard Dust Inspection  
Pass/Fail: P  
Inspector Number: 1021  
Inspector Name: Not reported  
Property Number: Not reported

CB319

Target 6611 LONE OAK DRIVE  
Property BETHESDA, MD 20817

MD LEAD S118849212  
N/A

Site 1 of 2 in cluster CB

Actual:  
334 ft.

Focus Map:  
8

MD LEAD:

Name: Not reported  
Address: 6611 LONE OAK DRIVE  
City,State,Zip: BETHESDA, MD 20817  
Facility ID: 160700642466  
Cert Number: 655008  
Unit ID: Not reported  
Inspection Date: 05/25/2016  
Limit Date: Not reported  
Invalid: Not reported  
Company No: 14412  
Company Name: Maurice Butler  
ReInspection Date: / /  
Option: BETHESDA, MD 20817  
Inspection Category: Full Risk Reduction Standard Dust Inspection  
Pass/Fail: P  
Inspector Number: 15633  
Inspector Name: Butler Maurice  
Property Number: 160700642466

Map ID  
Direction  
Distance  
Elevation

MAP FINDINGS

Site

Database(s)

EDR ID Number  
EPA ID Number

**CA320**  
**Target**  
**Property**

**6422 CAMROSE TERRA**  
**, MD 20817**

**MD LEAD**

**S121391289**  
**N/A**

**Site 2 of 4 in cluster CA**

**Actual:**  
**371 ft.**

**Focus Map:**  
**8**

MD LEAD:

Name: Not reported  
Address: 6422 CAMROSE TERRA  
City,State,Zip: MD 20817  
Facility ID: Not reported  
Cert Number: 004002  
Unit ID: Not reported  
Inspection Date: 03/22/1996  
Limit Date: Not reported  
Invalid: Not reported  
Company No: 283  
Company Name: M & M Inspection Services, Inc.  
ReInspection Date: / /  
Option: MD 20817  
Inspection Category: Full Risk Reduction Standard Visual Inspection  
Pass/Fail: P  
Inspector Number: 47  
Inspector Name: Paul Robert M  
Property Number: Not reported

**CC321**  
**Target**  
**Property**

**9919 OLD GEORGETOWN ROAD**  
**BETHESDA, MD 20815**

**MD LEAD**

**S107241329**  
**N/A**

**Site 1 of 2 in cluster CC**

**Actual:**  
**352 ft.**

**Focus Map:**  
**8**

MD LEAD:

Name: Not reported  
Address: 9919 OLD GEORGETOWN ROAD  
City,State,Zip: BETHESDA, MD 20815  
Facility ID: 160700673321  
Cert Number: 783474  
Unit ID: SFP  
Inspection Date: 02/01/2017  
Limit Date: Not reported  
Invalid: Not reported  
Company No: 5503  
Company Name: INTECH Solutions, Inc.  
ReInspection Date: / /  
Option: BETHESDA, MD 20815  
Inspection Category: Full Risk Reduction Standard Dust Inspection  
Pass/Fail: P  
Inspector Number: 4615  
Inspector Name: Lowe Phillip A  
Property Number: 160700673321

Name: Not reported  
Address: 9919 OLD GEORGETOWN RD  
City,State,Zip: BETHESDA, MD 20814  
Facility ID: 160700673321  
Cert Number: 277936  
Unit ID: SINGLE  
Inspection Date: 04/27/2005  
Limit Date: Not reported

Map ID  
Direction  
Distance  
Elevation

MAP FINDINGS

Site

Database(s)

EDR ID Number  
EPA ID Number

(Continued)

S107241329

Invalid: F  
Company No: 5503  
Company Name: INTECH Solutions, Inc.  
ReInspection Date: / /  
Option: BETHESDA, MD 20814  
Inspection Category: Full Risk Reduction Standard Dust Inspection  
Pass/Fail: P  
Inspector Number: 4615  
Inspector Name: Lowe Phillip A  
Property Number: 160700673321

BV322  
Target  
Property

9914 MONTAUK AVE  
BETHESDA, MD 20817

MD LEAD S123657472  
N/A

Site 2 of 2 in cluster BV

Actual:  
367 ft.  
Focus Map:  
8

MD LEAD:  
Name: Not reported  
Address: 9914 MONTAUK AVE  
City,State,Zip: BETHESDA, MD 20817  
Facility ID: 160700592315  
Cert Number: 857383  
Unit ID: Not reported  
Inspection Date: 02/02/2019  
Limit Date: 1899-12-30 00:00:00  
Invalid: Not reported  
Company No: 16381  
Company Name: Not reported  
ReInspection Date: Not reported  
Option: BETHESDA, MD 20817  
Inspection Category: Full Risk Reduction Standard Dust Inspection  
Pass/Fail: P  
Inspector Number: 14212  
Inspector Name: Not reported  
Property Number: 160700592315

Name: Not reported  
Address: 9914 MONTAUK AVE  
City,State,Zip: NORTH BETHESDA, MD 20817  
Facility ID: 160700592315  
Cert Number: 816674  
Unit ID: SF  
Inspection Date: 08/28/2017  
Limit Date: Not reported  
Invalid: Not reported  
Company No: 16381  
Company Name: #1 Thorough Property Services LLC  
ReInspection Date: / /  
Option: NORTH BETHESDA, MD 20817  
Inspection Category: Full Risk Reduction Standard Dust Inspection  
Pass/Fail: P  
Inspector Number: 14212  
Inspector Name: Lee, Sr. Tab Duranda  
Property Number: 160700592315

Map ID  
Direction  
Distance  
Elevation

MAP FINDINGS

Site

Database(s)

EDR ID Number  
EPA ID Number

**BZ323**

**Target  
Property**

**9909 HOLMHURST ROAD  
BETHESDA, MD 20814**

**MD LEAD**

**S107507576  
N/A**

**Site 2 of 2 in cluster BZ**

**Actual:  
358 ft.**

**Focus Map:  
8**

**MD LEAD:**

Name: Not reported  
Address: 9909 HOLMHURST ROAD  
City,State,Zip: BETHESDA, MD 20817  
Facility ID: 160700642808  
Cert Number: 553658  
Unit ID: Not reported  
Inspection Date: 03/18/2011  
Limit Date: Not reported  
Invalid: F  
Company No: 4583  
Company Name: Alban Home Inspection Services, Inc.  
ReInspection Date: / /  
Option: BETHESDA, MD 20817  
Inspection Category: Full Risk Reduction Standard Dust Inspection  
Pass/Fail: P  
Inspector Number: 12248  
Inspector Name: Miller, Jr. Reginald C. C  
Property Number: 160700642808

Name: Not reported  
Address: 9909 HOLMHURST ROAD  
City,State,Zip: BETHESDA, MD 20814  
Facility ID: 160700642808  
Cert Number: 290612  
Unit ID: Not reported  
Inspection Date: 08/04/2005  
Limit Date: Not reported  
Invalid: F  
Company No: 4583  
Company Name: Alban Home Inspection Services, Inc.  
ReInspection Date: / /  
Option: BETHESDA, MD 20814  
Inspection Category: Full Risk Reduction Standard Dust Inspection  
Pass/Fail: P  
Inspector Number: 5051  
Inspector Name: Satterfield Quintin D  
Property Number: 160700642808

**CB324**

**Target  
Property**

**9909 INGLEMER DRIVE  
BETHESDA, MD 20817**

**MD LEAD**

**S121041401  
N/A**

**Site 2 of 2 in cluster CB**

**Actual:  
333 ft.**

**Focus Map:  
8**

**MD LEAD:**

Name: Not reported  
Address: 9909 INGLEMER DRIVE  
City,State,Zip: BETHESDA, MD 20817  
Facility ID: 160700641154  
Cert Number: 815978  
Unit ID: SFP  
Inspection Date: 07/19/2017  
Limit Date: 07/19/2019

Map ID  
Direction  
Distance  
Elevation

MAP FINDINGS

Site

Database(s)

EDR ID Number  
EPA ID Number

(Continued)

S121041401

Invalid: Not reported  
Company No: 14505  
Company Name: Daniel L. Perez  
Reinspection Date: / /  
Option: Limited Lead Free, Must Reinspect Exterior Every Two Years  
Inspection Category: Lead Free  
Pass/Fail: P  
Inspector Number: 14503  
Inspector Name: Perez Daniel Luis  
Property Number: 160700641154

325

Target  
Property

9908 HURST ST  
BETHESDA, MD 20814

MD LEAD

S125417891  
N/A

MD LEAD:

Actual:  
335 ft.

Focus Map:  
8

Name: Not reported  
Address: 9908 HURST ST  
City,State,Zip: BETHESDA, MD 20814  
Facility ID: 160700673241  
Cert Number: 874260  
Unit ID: Not reported  
Inspection Date: 08/16/2019  
Limit Date: 1899-12-30 00:00:00  
Invalid: Not reported  
Company No: 14633  
Company Name: Not reported  
Reinspection Date: Not reported  
Option: BETHESDA, MD 20814  
Inspection Category: Full Risk Reduction Standard Dust Inspection  
Pass/Fail: P  
Inspector Number: 14632  
Inspector Name: Not reported  
Property Number: 160700673241

326

Target  
Property

CORVELLI VINCENT  
9904 BROAD ST  
BETHESDA, MD 20814

EDR Hist Cleaner

1019962989  
N/A

EDR Hist Cleaner

Actual:  
314 ft.

Focus Map:  
8

| Year: | Name:                       | Type:                                |
|-------|-----------------------------|--------------------------------------|
| 1992  | DRAPERY SERVICE SPECIALISTS | Drycleaning Plants, Except Rugs, NEC |
| 1993  | DRAPERY SERVICE SPECIALISTS | Drycleaning Plants, Except Rugs, NEC |
| 1994  | DRAPERY SERVICE SPECIALISTS | Drycleaning Plants, Except Rugs, NEC |
| 1995  | CORVELLI VINCENT            | Drycleaning Plants, Except Rugs, NEC |
| 1996  | CORVELLI VINCENT            | Drycleaning Plants, Except Rugs, NEC |
| 1997  | CORVELLI VINCENT            | Drycleaning Plants, Except Rugs, NEC |
| 1998  | CORVELLI VINCENT            | Drycleaning Plants, Except Rugs, NEC |
| 1999  | CORVELLI VINCENT            | Drycleaning Plants, Except Rugs, NEC |
| 2000  | CORVELLI VINCENT            | Drycleaning Plants, Except Rugs, NEC |
| 2001  | CORVELLI VINCENT            | Drycleaning Plants, Except Rugs, NEC |
| 2002  | CORVELLI VINCENT            | Drycleaning Plants, Except Rugs, NEC |

Map ID  
Direction  
Distance  
Elevation

MAP FINDINGS

Site

Database(s)

EDR ID Number  
EPA ID Number

327

**Target** 9917 MOUNTAUK AVE  
**Property** BETHESDA, MD 20817

**MD LEAD** S118901787  
N/A

**Actual:**  
366 ft.

**Focus Map:**  
8

MD LEAD:

Name: Not reported  
Address: 9917 MOUNTAUK AVE  
City,State,Zip: BETHESDA, MD 20817  
Facility ID: 160700592075  
Cert Number: 749759  
Unit ID: Not reported  
Inspection Date: 06/15/2016  
Limit Date: Not reported  
Invalid: Not reported  
Company No: 13087  
Company Name: Not reported  
Reinspection Date: / /  
Option: BETHESDA, MD 20817  
Inspection Category: Full Risk Reduction Standard Dust Inspection  
Pass/Fail: P  
Inspector Number: 13054  
Inspector Name: Powell Jeffre Lewis L  
Property Number: 160700592075

328

**Target** ROTHWELL RESIDENCE  
**Property** 6782 SURRYWOOD LANE  
BETHESDA, MD 20817

**MD OCPCASES** S113767407  
N/A

**Actual:**  
305 ft.

**Focus Map:**  
8

OCPCASES:

Name: ROTHWELL RESIDENCE  
Address: 6782 SURRYWOOD LANE  
City,State,Zip: BETHESDA, MD 20817  
Facility ID: 03-1014MO1  
Facility Status/Code: CLOSED/Tank Closure - Residential Heating Oil  
Date Open: 01/07/2003  
Date Closed: 01/27/2003  
Release: YES  
Cleanup: YES  
Registration Number: Not reported

CD329

**Target** ASBURTON ELEMENTARY SCHOOL  
**Property** 6314 LONE OAK DR  
BETHESDA, MD 20817

**MD OCPCASES** S104610431  
N/A

Site 1 of 3 in cluster CD

**Actual:**  
366 ft.

**Focus Map:**  
8

OCPCASES:

Name: ASBURTON ELEMENTARY SCHOOL  
Address: 6314 LONE OAK DR  
City,State,Zip: BETHESDA, MD 20817  
Facility ID: 93-0546MO1  
Facility Status/Code: CLOSED/  
Date Open: 09/18/1992  
Date Closed: 12/28/1992  
Release: Not reported  
Cleanup: Not reported  
Registration Number: 18754

Map ID  
Direction  
Distance  
Elevation

MAP FINDINGS

Site

Database(s)

EDR ID Number  
EPA ID Number

**CD330**     **ASHBURTON ELEMENTARY SCHOOL**  
**Target**     **6314 LONE OAK DR**  
**Property**     **BETHESDA, MD 20817**

**MD HIST UST**     **1001701535**  
                             **N/A**

**Site 2 of 3 in cluster CD**

**Actual:**     Historical UST:  
**366 ft.**     Facility ID:     6009137  
**Focus Map:**     Tank ID:     001  
**8**     Age:     26  
                 Capacity:     10,000  
                 Tank Status:     Removed  
                 Product:     Heating Oil

**CD331**     **ASHBURTON ELEMENTARY SCHOOL**  
**Target**     **6314 LONE OAK DRIVE**  
**Property**     **BETHESDA, MD 20817**

**MD UST**     **1004522845**  
**US AIRS**     **N/A**  
**FINDS**  
**ECHO**

**Site 3 of 3 in cluster CD**

**MD Financial Assurance**

**Actual:**     UST:  
**366 ft.**     Facility Id:     18754  
**Focus Map:**     Oper Name:     Not reported  
**8**     Form Name:     William McGriffin  
                 Form Title:     HVAC Supervisor  
                 Form Date:     06/28/1990  
                 Owner Id:     1590  
  
Owner:  
Owner Name:     Montgomery County Public Schools  
Owner Address:     8301 Turkey Thicket Drive Bldg A  
Owner City:     Gaithersburg  
Owner State:     MD  
Owner Zip:     20879  
Owner Phone:     (240) 740-2324  
Owner Contact:     Brian Mullikin

Tanks:  
Tank ID:     1  
**Tank Status:**     **Permanently Out of Use**  
Tank Capacity:     10000  
Substance Description:     Heating Oil  
Tank Compartment:     False  
Compartment Compartment:     A  
Date Installed:     06/01/1957  
Tank Material Desc:     Asphalt Coated or Bare Steel  
Pipe Material Desc:     Bare or Galvanized Steel

US AIRS MINOR:  
Envid:     1004522845  
Region Code:     03  
Programmatic ID:     AIR MD0000002403100577  
Facility Registry ID:     110001678293  
D and B Number:     Not reported  
Primary SIC Code:     8211  
NAICS Code:     611110  
Default Air Classification Code:     MIN  
Facility Type of Ownership Code:     CNG



Map ID  
Direction  
Distance  
Elevation

MAP FINDINGS

Site

Database(s)

EDR ID Number  
EPA ID Number

**ASHBURTON ELEMENTARY SCHOOL (Continued)**

**1004522845**

Air CMS Category Code: Not reported  
HPV Status: Not reported

**FINDS:**

Registry ID: 110001678293

Click Here:

**Environmental Interest/Information System:**

AFS (Aerometric Information Retrieval System (AIRS) Facility Subsystem) replaces the former Compliance Data System (CDS), the National Emission Data System (NEDS), and the Storage and Retrieval of Aerometric Data (SAROAD). AIRS is the national repository for information concerning airborne pollution in the United States. AFS is used to track emissions and compliance data from industrial plants. AFS data are utilized by states to prepare State Implementation Plans to comply with regulatory programs and by EPA as an input for the estimation of total national emissions. AFS is undergoing a major redesign to support facility operating permits required under Title V of the Clean Air Act.

MD-PEMIS (Maryland - Permanent (Air) Emission) database houses data related to Air Emissions. Also known to the EPA as National Emissions Inventory (NEI).

AIR MINOR

[Click this hyperlink](#) while viewing on your computer to access additional FINDS: detail in the EDR Site Report.

**ECHO:**

Envid: 1004522845  
Registry ID: 110001678293  
DFR URL: <http://echo.epa.gov/detailed-facility-report?fid=110001678293>  
Name: ASHBURTON ELEMENTARY SCHOOL  
Address: 6314 LONE OAK DRIVE  
City,State,Zip: BETHESDA, MD 20817

**MD Financial Assurance 2:**

Name: ASHBURTON ELEMENTARY SCHOOL  
Address: 6314 LONE OAK DRIVE  
City,State,Zip: BETHESDA, MD 20817  
Region: 2  
Facility ID: 18754  
Self Insured: False  
Insurance: False  
Risk Retention Group: False  
Guarantee: False  
Surety Bonds: False  
Letter of Credit: False  
State Fund: False  
Other Finance: False  
Finacnce Comments: Not reported  
FR Not Listed: False

Map ID  
Direction  
Distance  
Elevation

MAP FINDINGS

Site

Database(s)

EDR ID Number  
EPA ID Number

CC332

Target  
Property

9917 OLD GEORGETOWN ROAD  
BETHESDA, MD 20814

MD LEAD

S109131712  
N/A

Site 2 of 2 in cluster CC

Actual:  
350 ft.

Focus Map:  
8

MD LEAD:

Name: Not reported  
Address: 9917 OLD GEORGETOWN ROAD  
City,State,Zip: BETHESDA, MD 20814  
Facility ID: 160700673638  
Cert Number: 400988  
Unit ID: Not reported  
Inspection Date: 12/31/2007  
Limit Date: Not reported  
Invalid: F  
Company No: 4583  
Company Name: Alban Home Inspection Services, Inc.  
ReInspection Date: / /  
Option: BETHESDA, MD 20814  
Inspection Category: Full Risk Reduction Standard Dust Inspection  
Pass/Fail: P  
Inspector Number: 5758  
Inspector Name: Lazerow Arthur S  
Property Number: 160700673638

CA333

Target  
Property

9927 MAYFIELD DRIVE  
, MD 20817

MD LEAD

S107186638  
N/A

Site 3 of 4 in cluster CA

Actual:  
372 ft.

Focus Map:  
8

MD LEAD:

Name: Not reported  
Address: 9927 MAYFIELD DRIVE  
City,State,Zip: MD 20817  
Facility ID: 160700592816  
Cert Number: 073728  
Unit ID: Not reported  
Inspection Date: 08/29/1997  
Limit Date: Not reported  
Invalid: F  
Company No: 131  
Company Name: Alban Home Inspection Service  
ReInspection Date: / /  
Option: Full Lead Free  
Inspection Category: Lead Free  
Pass/Fail: P  
Inspector Number: 486  
Inspector Name: Satterfield Quintin D  
Property Number: 160700592816

Map ID  
Direction  
Distance  
Elevation

MAP FINDINGS

Site

Database(s)

EDR ID Number  
EPA ID Number

CA334

Target 9927 MAYFIELD DRIVE  
Property , MD 20817

MD LEAD

S121393278  
N/A

Site 4 of 4 in cluster CA

Actual:  
372 ft.

Focus Map:  
8

MD LEAD:  
Name: Not reported  
Address: 9927 MAYFIELD DRIVE  
City,State,Zip: MD 20817  
Facility ID: Not reported  
Cert Number: 004065  
Unit ID: N/A  
Inspection Date: 08/16/1996  
Limit Date: Not reported  
Invalid: Not reported  
Company No: 283  
Company Name: M & M Inspection Services, Inc.  
ReInspection Date: / /  
Option: MD 20817  
Inspection Category: Full Risk Reduction Standard Visual Inspection  
Pass/Fail: P  
Inspector Number: 47  
Inspector Name: Paul Robert M  
Property Number: Not reported

CE335

Target 9919 JULLIARD DRIVE  
Property BETHESDA, MD 20814

MD LEAD

S108424275  
N/A

Site 1 of 2 in cluster CE

Actual:  
376 ft.

Focus Map:  
8

MD LEAD:  
Name: Not reported  
Address: 9919 JULLIARD DRIVE  
City,State,Zip: BETHESDA, MD 20814  
Facility ID: 160700633074  
Cert Number: 390216  
Unit ID: Not reported  
Inspection Date: 01/05/2007  
Limit Date: Not reported  
Invalid: F  
Company No: 4583  
Company Name: Alban Home Inspection Services, Inc.  
ReInspection Date: / /  
Option: Full Lead Free  
Inspection Category: Lead Free  
Pass/Fail: P  
Inspector Number: 5051  
Inspector Name: Satterfield Quintin D  
Property Number: 160700633074

Map ID  
Direction  
Distance  
Elevation

MAP FINDINGS

Site

Database(s)

EDR ID Number  
EPA ID Number

**CF336**  
**Target**  
**Property**

**9915 ASHBURTON LANE**  
**BETHESDA, MD 20817**

**MD LEAD S118384863**  
**N/A**

**Site 1 of 4 in cluster CF**

**Actual:**  
**346 ft.**

**Focus Map:**  
**8**

MD LEAD:

Name: Not reported  
Address: 9915 ASHBURTON LANE  
City,State,Zip: BETHESDA, MD 20817  
Facility ID: 160700631953  
Cert Number: 664598  
Unit ID: Not reported  
Inspection Date: 09/01/2015  
Limit Date: Not reported  
Invalid: Not reported  
Company No: 14633  
Company Name: Lead Inspection Rental  
ReInspection Date: / /  
Option: BETHESDA, MD 20817  
Inspection Category: Full Risk Reduction Standard Dust Inspection  
Pass/Fail: P  
Inspector Number: 14632  
Inspector Name: de Decker Guillaume  
Property Number: 160700631953

**CF337**  
**Target**  
**Property**

**9917 MARQUETTE DRIVE**  
**BETHESDA, MD 20817**

**MD LEAD S125417876**  
**N/A**

**Site 2 of 4 in cluster CF**

**Actual:**  
**347 ft.**

**Focus Map:**  
**8**

MD LEAD:

Name: Not reported  
Address: 9917 MARQUETTE DRIVE  
City,State,Zip: BETHESDA, MD 20817  
Facility ID: 160700633622  
Cert Number: 874002  
Unit ID: Not reported  
Inspection Date: 06/06/2019  
Limit Date: 1899-12-30 00:00:00  
Invalid: Not reported  
Company No: 12943  
Company Name: Not reported  
ReInspection Date: Not reported  
Option: BETHESDA, MD 20817  
Inspection Category: Full Risk Reduction Standard Dust Inspection  
Pass/Fail: P  
Inspector Number: 12942  
Inspector Name: Not reported  
Property Number: 160700633622

Map ID  
Direction  
Distance  
Elevation

MAP FINDINGS

Site

Database(s)

EDR ID Number  
EPA ID Number

CF338

Target 9915 MARQUETTE DRIVE  
Property , MD 20817

MD LEAD

S121393272  
N/A

Site 3 of 4 in cluster CF

Actual:  
350 ft.

Focus Map:  
8

MD LEAD:

Name: Not reported  
Address: 9915 MARQUETTE DRIVE  
City,State,Zip: MD 20817  
Facility ID: Not reported  
Cert Number: 096192  
Unit ID: Not reported  
Inspection Date: 08/11/1997  
Limit Date: Not reported  
Invalid: Not reported  
Company No: 283  
Company Name: M & M Inspection Services, Inc.  
ReInspection Date: / /  
Option: MD 20817  
Inspection Category: Full Risk Reduction Standard Dust Inspection  
Pass/Fail: P  
Inspector Number: 1021  
Inspector Name: Not reported  
Property Number: Not reported

339

Target 6807 BUTTERMERE LANE  
Property BETHESDA, MD 20817

MD LEAD

S121041447  
N/A

MD LEAD:

Actual:  
307 ft.

Focus Map:  
8

Name: Not reported  
Address: 6807 BUTTERMERE LANE  
City,State,Zip: BETHESDA, MD 20817  
Facility ID: 160700669168  
Cert Number: 755710  
Unit ID: BSMT APT  
Inspection Date: 11/03/2016  
Limit Date: Not reported  
Invalid: Not reported  
Company No: 15237  
Company Name: Yohannes Temesgen  
ReInspection Date: / /  
Option: BETHESDA, MD 20817  
Inspection Category: Full Risk Reduction Standard Dust Inspection  
Pass/Fail: P  
Inspector Number: 15015  
Inspector Name: Temesgen Yohannes  
Property Number: 160700669168

Map ID  
Direction  
Distance  
Elevation

MAP FINDINGS

Site

Database(s)

EDR ID Number  
EPA ID Number

340

**Target** 5817 KINGSWOOD RD  
**Property** BETHESDA, MD 20814

**MD LEAD** S121036025  
N/A

**Actual:**  
326 ft.

**Focus Map:**  
8

MD LEAD:

Name: Not reported  
Address: 5817 KINGSWOOD RD  
City,State,Zip: BETHESDA, MD 20814  
Facility ID: 0700679271  
Cert Number: 671495  
Unit ID: Not reported  
Inspection Date: 07/02/2016  
Limit Date: Not reported  
Invalid: Not reported  
Company No: 14778  
Company Name: Dennis V. Fosket  
Reinspection Date: / /  
Option: BETHESDA, MD 20814  
Inspection Category: Full Risk Reduction Standard Dust Inspection  
Pass/Fail: P  
Inspector Number: 14776  
Inspector Name: Fosket Dennis V.  
Property Number: 0700679271

CE341

**Target** 9917 JULLIARD DR  
**Property** , MD 20817

**MD LEAD** S107241234  
N/A

Site 2 of 2 in cluster CE

**Actual:**  
379 ft.

**Focus Map:**  
8

MD LEAD:

Name: Not reported  
Address: 9917 JULLIARD DR  
City,State,Zip: MD 20817  
Facility ID: 160700636922  
Cert Number: 092820  
Unit ID: SINGLE  
Inspection Date: 06/01/1998  
Limit Date: Not reported  
Invalid: F  
Company No: 2635  
Company Name: Environmental Assessment Testing & Analysis  
Reinspection Date: / /  
Option: Full Lead Free  
Inspection Category: Lead Free  
Pass/Fail: P  
Inspector Number: 2519  
Inspector Name: Beck, Jr. Edward O  
Property Number: 160700636922

Map ID  
Direction  
Distance  
Elevation

MAP FINDINGS

Site

Database(s)

EDR ID Number  
EPA ID Number

342

**Target** 9909 BELHAVEN ROAD  
**Property** BETHESDA, MD 20817

**MD LEAD** S125417875  
N/A

**Actual:**  
367 ft.

**Focus Map:**  
8

MD LEAD:

Name: Not reported  
Address: 9909 BELHAVEN ROAD  
City,State,Zip: BETHESDA, MD 20817  
Facility ID: 160700633553  
Cert Number: 865368  
Unit ID: SFH  
Inspection Date: 07/02/2019  
Limit Date: 1899-12-30 00:00:00  
Invalid: Not reported  
Company No: 17182  
Company Name: Not reported  
ReInspection Date: Not reported  
Option: BETHESDA, MD 20817  
Inspection Category: Full Risk Reduction Standard Dust Inspection  
Pass/Fail: P  
Inspector Number: 17181  
Inspector Name: Not reported  
Property Number: 160700633553

CG343

**Target** 5907 KINGSWOOD ROAD  
**Property** , MD 20814

**MD LEAD** S107241373  
N/A

Site 1 of 3 in cluster CG

**Actual:**  
342 ft.

**Focus Map:**  
8

MD LEAD:

Name: Not reported  
Address: 5907 KINGSWOOD ROAD  
City,State,Zip: MD 20814  
Facility ID: 160700679817  
Cert Number: 097572  
Unit ID: Not reported  
Inspection Date: 08/04/1998  
Limit Date: Not reported  
Invalid: F  
Company No: 2829  
Company Name: Alban Home Inspection Service  
ReInspection Date: / /  
Option: MD 20814  
Inspection Category: Full Risk Reduction Standard Dust Inspection  
Pass/Fail: P  
Inspector Number: 1333  
Inspector Name: Watkins Timothy L  
Property Number: 160700679817



Map ID  
Direction  
Distance  
Elevation

MAP FINDINGS

Site

Database(s)

EDR ID Number  
EPA ID Number

CH344

Target  
Property

9923 MAYFIELD DR  
BETHESDA, MD 20817

MD LEAD

S118555804  
N/A

Site 1 of 3 in cluster CH

Actual:  
372 ft.

Focus Map:  
8

MD LEAD:

Name: Not reported  
Address: 9923 MAYFIELD DR  
City,State,Zip: BETHESDA, MD 20817  
Facility ID: 160700593354  
Cert Number: 671909  
Unit ID: Not reported  
Inspection Date: 12/29/2015  
Limit Date: Not reported  
Invalid: Not reported  
Company No: 11517  
Company Name: East Coast Building Consultants  
ReInspection Date: / /  
Option: BETHESDA, MD 20817  
Inspection Category: Full Risk Reduction Standard Dust Inspection  
Pass/Fail: P  
Inspector Number: 14058  
Inspector Name: Jenkins Douglas Wilson W  
Property Number: 160700593354

345

Target  
Property

9912 DICKENS AVE  
BETHESDA, MD 20814

MD LEAD

S118901794  
N/A

MD LEAD:

Actual:  
315 ft.

Focus Map:  
8

Name: Not reported  
Address: 9912 DICKENS AVE  
City,State,Zip: BETHESDA, MD 20814  
Facility ID: 160700599384  
Cert Number: 755771  
Unit ID: Not reported  
Inspection Date: 07/29/2016  
Limit Date: Not reported  
Invalid: Not reported  
Company No: 4583  
Company Name: Alban Home Inspection Services, Inc.  
ReInspection Date: / /  
Option: Full Lead Free  
Inspection Category: Lead Free  
Pass/Fail: P  
Inspector Number: 5051  
Inspector Name: Satterfield Quintin D  
Property Number: 160700599384

Map ID  
Direction  
Distance  
Elevation

MAP FINDINGS

Site

Database(s)

EDR ID Number  
EPA ID Number

346

Target  
Property

9916 EDWARD AVE  
BETHESDA, MD 20814

MD LEAD

S110349171  
N/A

Actual:  
321 ft.

Focus Map:  
8

MD LEAD:

Name: Not reported  
Address: 9916 EDWARD AVE  
City,State,Zip: BETHESDA, MD 20814  
Facility ID: 160700599214  
Cert Number: 809371  
Unit ID: SFP  
Inspection Date: 10/14/2017  
Limit Date: Not reported  
Invalid: Not reported  
Company No: 7725  
Company Name: Professional Environmental Services  
ReInspection Date: / /  
Option: BETHESDA, MD 20814  
Inspection Category: Full Risk Reduction Standard Dust Inspection  
Pass/Fail: P  
Inspector Number: 3485  
Inspector Name: Smiler Hal  
Property Number: 160700599214

Name: Not reported  
Address: 9916 EDWARD AVE  
City,State,Zip: BETHESDA, MD 20814  
Facility ID: 160700599214  
Cert Number: 481157  
Unit ID: SFP  
Inspection Date: 05/15/2010  
Limit Date: Not reported  
Invalid: F  
Company No: 7725  
Company Name: Professional Environmental Services  
ReInspection Date: / /  
Option: BETHESDA, MD 20814  
Inspection Category: Full Risk Reduction Standard Dust Inspection  
Pass/Fail: P  
Inspector Number: 3485  
Inspector Name: Smiler Hal  
Property Number: 160700599214

Name: Not reported  
Address: 9916 EDWARD AVE  
City,State,Zip: BETHESDA, MD 20814  
Facility ID: 160700599214  
Cert Number: 564473  
Unit ID: SFP  
Inspection Date: 07/20/2011  
Limit Date: Not reported  
Invalid: F  
Company No: 7725  
Company Name: Professional Environmental Services  
ReInspection Date: / /  
Option: BETHESDA, MD 20814  
Inspection Category: Full Risk Reduction Standard Dust Inspection  
Pass/Fail: P  
Inspector Number: 3485

Map ID  
Direction  
Distance  
Elevation

MAP FINDINGS

Site

Database(s)

EDR ID Number  
EPA ID Number

(Continued)

S110349171

Inspector Name: Smiler Hal  
Property Number: 160700599214

CG347  
Target  
Property

5911 KINGSWOOD RD  
BETHESDA, MD 20814

MD LEAD S111863557  
N/A

Site 2 of 3 in cluster CG

Actual:  
350 ft.

Focus Map:  
8

MD LEAD:

Name: Not reported  
Address: 5911 KINGSWOOD RD  
City,State,Zip: BETHESDA, MD 20814  
Facility ID: 160700679076  
Cert Number: 753567  
Unit ID: Not reported  
Inspection Date: 07/21/2016  
Limit Date: Not reported  
Invalid: Not reported  
Company No: 4014  
Company Name: Whitehall Associates, Inc.  
ReInspection Date: / /  
Option: BETHESDA, MD 20814  
Inspection Category: Full Risk Reduction Standard Dust Inspection  
Pass/Fail: P  
Inspector Number: 4573  
Inspector Name: Hanson Buford  
Property Number: 160700679076

Name: Not reported  
Address: 5911 KINGSWOOD DR  
City,State,Zip: BETHESDA, MD 00000  
Facility ID: 160700679076  
Cert Number: 656811  
Unit ID: Not reported  
Inspection Date: 06/04/2014  
Limit Date: Not reported  
Invalid: F  
Company No: 4014  
Company Name: Whitehall Associates, Inc.  
ReInspection Date: / /  
Option: BETHESDA, MD 00000  
Inspection Category: Full Risk Reduction Standard Dust Inspection  
Pass/Fail: P  
Inspector Number: 4573  
Inspector Name: Hanson Buford  
Property Number: 160700679076

Name: Not reported  
Address: 5911 KINGSWOOD RD  
City,State,Zip: BETHESDA, MD 20814  
Facility ID: 160700679076  
Cert Number: 595323  
Unit ID: Not reported  
Inspection Date: 03/16/2012  
Limit Date: Not reported  
Invalid: F  
Company No: 4014

Map ID  
Direction  
Distance  
Elevation

MAP FINDINGS

Site

Database(s)

EDR ID Number  
EPA ID Number

(Continued)

S111863557

Company Name: Whitehall Associates, Inc.  
ReInspection Date: / /  
Option: BETHESDA, MD 20814  
Inspection Category: Full Risk Reduction Standard Dust Inspection  
Pass/Fail: F  
Inspector Number: 4573  
Inspector Name: Hanson Buford  
Property Number: 160700679076

CG348

Target 5911 KINGSWOOD ROAD  
Property CHEVY CHASE, MD 20814

MD LEAD S121710039  
N/A

Site 3 of 3 in cluster CG

Actual:  
350 ft.

Focus Map:  
8

MD LEAD:  
Name: Not reported  
Address: 5911 KINGSWOOD ROAD  
City,State,Zip: CHEVY CHASE, MD 20814  
Facility ID: 160700679076  
Cert Number: 803486  
Unit ID: Not reported  
Inspection Date: 02/08/2018  
Limit Date: Not reported  
Invalid: Not reported  
Company No: 4014  
Company Name: Not reported  
ReInspection Date: Not reported  
Option: CHEVY CHASE, MD 20814  
Inspection Category: Full Risk Reduction Standard Dust Inspection  
Pass/Fail: P  
Inspector Number: 4573  
Inspector Name: Not reported  
Property Number: 160700679076

349

Target 6708 BUTTERMERE LANE  
Property BETHESDA, MD 20817

MD LEAD S121381544  
N/A

Actual:  
312 ft.

Focus Map:  
8

MD LEAD:  
Name: Not reported  
Address: 6708 BUTTERMERE LANE  
City,State,Zip: BETHESDA, MD 20817  
Facility ID: 160700668621  
Cert Number: 750645  
Unit ID: Not reported  
Inspection Date: 10/22/2017  
Limit Date: Not reported  
Invalid: Not reported  
Company No: 10815  
Company Name: H & D Environmental LLC  
ReInspection Date: / /  
Option: BETHESDA, MD 20817  
Inspection Category: Full Risk Reduction Standard Dust Inspection  
Pass/Fail: P  
Inspector Number: 10816

Map ID  
Direction  
Distance  
Elevation

MAP FINDINGS

Site

Database(s)

EDR ID Number  
EPA ID Number

(Continued)

S121381544

Inspector Name: Howard Jewel A.  
Property Number: 160700668621

350

Target  
Property

9918 FLEMING AVE  
BETHESDA, MD 20814

MD LEAD

S121041332  
N/A

MD LEAD:

Actual:  
307 ft.

Focus Map:  
8

Name: Not reported  
Address: 9918 FLEMING AVE  
City,State,Zip: BETHESDA, MD 20814  
Facility ID: 160700598733  
Cert Number: 815979  
Unit ID: SFP  
Inspection Date: 07/12/2017  
Limit Date: Not reported  
Invalid: Not reported  
Company No: 14505  
Company Name: Daniel L. Perez  
ReInspection Date: / /  
Option: Full Lead Free  
Inspection Category: Lead Free  
Pass/Fail: P  
Inspector Number: 14503  
Inspector Name: Perez Daniel Luis  
Property Number: 160700598733

CF351

Target  
Property

9918 MARQUETTE DRIVE  
BETHESDA, MD 20817

MD LEAD

S107241231  
N/A

Site 4 of 4 in cluster CF

Actual:  
343 ft.

Focus Map:  
8

MD LEAD:

Name: Not reported  
Address: 9918 MARQUETTE DRIVE  
City,State,Zip: BETHESDA, MD 20817  
Facility ID: 160700634488  
Cert Number: 225183  
Unit ID: Not reported  
Inspection Date: 10/12/2003  
Limit Date: Not reported  
Invalid: F  
Company No: 4835  
Company Name: Homesafe Lead Services, Inc.  
ReInspection Date: / /  
Option: BETHESDA, MD 20817  
Inspection Category: Full Risk Reduction Standard Dust Inspection  
Pass/Fail: P  
Inspector Number: 4301  
Inspector Name: Paul Robert M  
Property Number: 160700634488

Map ID  
Direction  
Distance  
Elevation

MAP FINDINGS

Site

Database(s)

EDR ID Number  
EPA ID Number

CH352  
Target  
Property

6412 CAMROSE TERR  
BETHESDA, MD 20817

MD LEAD S107241110  
N/A

Site 2 of 3 in cluster CH

Actual:  
368 ft.

Focus Map:  
8

MD LEAD:

Name: Not reported  
Address: 6412 CAMROSE TERR  
City,State,Zip: BETHESDA, MD 20817  
Facility ID: 160700592383  
Cert Number: 447492  
Unit ID: Not reported  
Inspection Date: 02/24/2009  
Limit Date: Not reported  
Invalid: F  
Company No: 4014  
Company Name: Whitehall Associates, Inc.  
ReInspection Date: / /  
Option: BETHESDA, MD 20817  
Inspection Category: Full Risk Reduction Standard Dust Inspection  
Pass/Fail: P  
Inspector Number: 4573  
Inspector Name: Hanson Buford  
Property Number: 160700592383

Name: Not reported  
Address: 6412 CAMROSE TERR  
City,State,Zip: BETHESDA, MD 20817  
Facility ID: 160700592383  
Cert Number: 728326  
Unit ID: Not reported  
Inspection Date: 03/04/2016  
Limit Date: Not reported  
Invalid: Not reported  
Company No: 4014  
Company Name: Whitehall Associates, Inc.  
ReInspection Date: / /  
Option: BETHESDA, MD 20817  
Inspection Category: Full Risk Reduction Standard Dust Inspection  
Pass/Fail: P  
Inspector Number: 15434  
Inspector Name: Keeler Brian D.  
Property Number: 160700592383

Name: Not reported  
Address: 6412 CAMROSE TERR  
City,State,Zip: BETHESDA, MD 20817  
Facility ID: 160700592383  
Cert Number: 170837  
Unit ID: Not reported  
Inspection Date: 02/08/2001  
Limit Date: Not reported  
Invalid: F  
Company No: 4014  
Company Name: Whitehall Associates, Inc.  
ReInspection Date: / /  
Option: BETHESDA, MD 20817  
Inspection Category: Full Risk Reduction Standard Dust Inspection

Map ID  
Direction  
Distance  
Elevation

MAP FINDINGS

Site

Database(s)

EDR ID Number  
EPA ID Number

(Continued)

S107241110

Pass/Fail: F  
Inspector Number: 4573  
Inspector Name: Hanson Buford  
Property Number: 160700592383

Name: Not reported  
Address: 6412 CAMROSE TERR  
City,State,Zip: BETHESDA, MD 00000  
Facility ID: 160700592383  
Cert Number: 398804  
Unit ID: Not reported  
Inspection Date: 06/26/2007  
Limit Date: Not reported  
Invalid: F  
Company No: 4014  
Company Name: Whitehall Associates, Inc.  
ReInspection Date: / /  
Option: BETHESDA, MD 00000  
Inspection Category: Full Risk Reduction Standard Dust Inspection  
Pass/Fail: P  
Inspector Number: 4573  
Inspector Name: Hanson Buford  
Property Number: 160700592383

Name: Not reported  
Address: 6412 CAMROSE TERR  
City,State,Zip: BETHESDA, MD 00000  
Facility ID: 160700592383  
Cert Number: 483261  
Unit ID: Not reported  
Inspection Date: 04/01/2010  
Limit Date: Not reported  
Invalid: F  
Company No: 4014  
Company Name: Whitehall Associates, Inc.  
ReInspection Date: / /  
Option: BETHESDA, MD 00000  
Inspection Category: Full Risk Reduction Standard Dust Inspection  
Pass/Fail: P  
Inspector Number: 4573  
Inspector Name: Hanson Buford  
Property Number: 160700592383

353

Target 9912 POMONA DRIVE  
Property BETHESDA, MD 20817

MD LEAD S118384871  
N/A

Actual:  
349 ft.

Focus Map:  
8

MD LEAD:  
Name: Not reported  
Address: 9912 POMONA DRIVE  
City,State,Zip: BETHESDA, MD 20817  
Facility ID: 160700636795  
Cert Number: 839205  
Unit ID: SFP  
Inspection Date: 07/06/2018  
Limit Date: Not reported  
Invalid: Not reported  
Company No: 14505



Map ID  
Direction  
Distance  
Elevation

MAP FINDINGS

Site

Database(s)

EDR ID Number  
EPA ID Number

(Continued)

S118384871

Company Name: Not reported  
ReInspection Date: Not reported  
Option: BETHESDA, MD 20817  
Inspection Category: Lead Free  
Pass/Fail: P  
Inspector Number: 17013  
Inspector Name: Not reported  
Property Number: 160700636795

Name: Not reported  
Address: 9912 POMONA DR  
City,State,Zip: BETHESDA, MD 20817  
Facility ID: 160700636795  
Cert Number: 658323  
Unit ID: Not reported  
Inspection Date: 07/17/2015  
Limit Date: Not reported  
Invalid: Not reported  
Company No: 11517  
Company Name: East Coast Building Consultants  
ReInspection Date: / /  
Option: BETHESDA, MD 20817  
Inspection Category: Full Risk Reduction Standard Dust Inspection  
Pass/Fail: P  
Inspector Number: 14058  
Inspector Name: Jenkins Douglas Wilson W  
Property Number: 160700636795

CI354  
Target  
Property

9901 FERNWOOD ROAD  
BETHESDA, MD 20817

MD LEAD S117722737  
N/A

Site 1 of 2 in cluster CI

Actual:  
336 ft.  
Focus Map:  
8

MD LEAD:  
Name: Not reported  
Address: 9901 FERNWOOD ROAD  
City,State,Zip: BETHESDA, MD 20817  
Facility ID: 160700641212  
Cert Number: 682525  
Unit ID: SFP  
Inspection Date: 01/15/2015  
Limit Date: Not reported  
Invalid: F  
Company No: 14003  
Company Name: 1 Source Home & Lead Inspections  
ReInspection Date: / /  
Option: BETHESDA, MD 20817  
Inspection Category: Full Risk Reduction Standard Dust Inspection  
Pass/Fail: P  
Inspector Number: 14005  
Inspector Name: Johnson Daniel  
Property Number: 160700641212

Name: Not reported  
Address: 9901 FERNWOOD ROAD  
City,State,Zip: BETHESDA, MD 20817  
Facility ID: 160700641212

Map ID  
Direction  
Distance  
Elevation

MAP FINDINGS

Site

Database(s)

EDR ID Number  
EPA ID Number

(Continued)

S117722737

Cert Number: 857437  
Unit ID: Not reported  
Inspection Date: 04/06/2019  
Limit Date: 1899-12-30 00:00:00  
Invalid: Not reported  
Company No: 16381  
Company Name: Not reported  
ReInspection Date: Not reported  
Option: BETHESDA, MD 20817  
Inspection Category: Full Risk Reduction Standard Dust Inspection  
Pass/Fail: P  
Inspector Number: 14212  
Inspector Name: Not reported  
Property Number: 160700641212

CJ355

Target 6405 CAMROSE TERRA  
Property , MD 20817

MD LEAD S110588309  
N/A

Site 1 of 3 in cluster CJ

Actual:  
365 ft.

Focus Map:  
8

MD LEAD:  
Name: Not reported  
Address: 6405 CAMROSE TERRA  
City,State,Zip: MD 20817  
Facility ID: 160700591504  
Cert Number: 164060  
Unit ID: Not reported  
Inspection Date: 08/27/1999  
Limit Date: Not reported  
Invalid: F  
Company No: 3425  
Company Name: American Lead Consultants  
ReInspection Date: / /  
Option: MD 20817  
Inspection Category: Full Risk Reduction Standard Dust Inspection  
Pass/Fail: P  
Inspector Number: 3718  
Inspector Name: Matyushkov Arthur  
Property Number: 160700591504

CJ356

Target 6405 COMRASE TERR  
Property BETHESDA, MD 00000

MD LEAD S113759565  
N/A

Site 2 of 3 in cluster CJ

Actual:  
365 ft.

Focus Map:  
8

MD LEAD:  
Name: Not reported  
Address: 6405 COMRASE TERR  
City,State,Zip: BETHESDA, MD 00000  
Facility ID: 00591504  
Cert Number: 500501  
Unit ID: Not reported  
Inspection Date: 08/06/2010  
Limit Date: Not reported

Map ID  
Direction  
Distance  
Elevation

MAP FINDINGS

Site

Database(s)

EDR ID Number  
EPA ID Number

(Continued)

S113759565

Invalid: F  
Company No: 4583  
Company Name: Alban Home Inspection Services, Inc.  
ReInspection Date: / /  
Option: BETHESDA, MD 00000  
Inspection Category: Full Risk Reduction Standard Dust Inspection  
Pass/Fail: P  
Inspector Number: 12248  
Inspector Name: Miller, Jr. Reginald C. C  
Property Number: 00591504

CJ357  
Target  
Property

6405 CAMROSE TERR  
BETHESDA, MD 20817

MD LEAD S107241102  
N/A

Site 3 of 3 in cluster CJ

Actual:  
365 ft.  
Focus Map:  
8

MD LEAD:  
Name: Not reported  
Address: 6405 CAMROSE TERR  
City,State,Zip: BETHESDA, MD 00000  
Facility ID: 00591504  
Cert Number: 469797  
Unit ID: Not reported  
Inspection Date: 08/26/2009  
Limit Date: Not reported  
Invalid: F  
Company No: 4583  
Company Name: Alban Home Inspection Services, Inc.  
ReInspection Date: / /  
Option: BETHESDA, MD 00000  
Inspection Category: Full Risk Reduction Standard Dust Inspection  
Pass/Fail: P  
Inspector Number: 5051  
Inspector Name: Satterfield Quintin D  
Property Number: 00591504  
  
Name: Not reported  
Address: 6405 CAMROSE TERR  
City,State,Zip: BETHESDA, MD 20817  
Facility ID: 160700591504  
Cert Number: 633787  
Unit ID: Not reported  
Inspection Date: 06/20/2013  
Limit Date: Not reported  
Invalid: F  
Company No: 4583  
Company Name: Alban Home Inspection Services, Inc.  
ReInspection Date: / /  
Option: BETHESDA, MD 20817  
Inspection Category: Full Risk Reduction Standard Dust Inspection  
Pass/Fail: P  
Inspector Number: 5051  
Inspector Name: Satterfield Quintin D  
Property Number: 160700591504  
  
Name: Not reported  
Address: 6405 CAMROSE TERR

Map ID  
Direction  
Distance  
Elevation

MAP FINDINGS

Site

Database(s)

EDR ID Number  
EPA ID Number

(Continued)

S107241102

City,State,Zip: BETHESDA, MD 20817  
Facility ID: 160700591504  
Cert Number: 556252  
Unit ID: Not reported  
Inspection Date: 07/28/2011  
Limit Date: Not reported  
Invalid: F  
Company No: 4583  
Company Name: Alban Home Inspection Services, Inc.  
ReInspection Date: / /  
Option: BETHESDA, MD 20817  
Inspection Category: Full Risk Reduction Standard Dust Inspection  
Pass/Fail: P  
Inspector Number: 12973  
Inspector Name: Hambley Bradley Allen  
Property Number: 160700591504

Name: Not reported  
Address: 6405 CAMROSE TERR  
City,State,Zip: BETHESDA, MD 20817  
Facility ID: 160700591504  
Cert Number: 147174  
Unit ID: Not reported  
Inspection Date: 08/30/2001  
Limit Date: Not reported  
Invalid: F  
Company No: 4014  
Company Name: Whitehall Associates, Inc.  
ReInspection Date: / /  
Option: BETHESDA, MD 20817  
Inspection Category: Full Risk Reduction Standard Dust Inspection  
Pass/Fail: P  
Inspector Number: 4573  
Inspector Name: Hanson Buford  
Property Number: 160700591504

Name: Not reported  
Address: 6405 CAMROSE TERR  
City,State,Zip: BETHESDA, MD 20817  
Facility ID: 160700591504  
Cert Number: 675861  
Unit ID: Not reported  
Inspection Date: 09/26/2014  
Limit Date: Not reported  
Invalid: F  
Company No: 4583  
Company Name: Alban Home Inspection Services, Inc.  
ReInspection Date: / /  
Option: BETHESDA, MD 20817  
Inspection Category: Full Risk Reduction Standard Dust Inspection  
Pass/Fail: P  
Inspector Number: 5051  
Inspector Name: Satterfield Quintin D  
Property Number: 160700591504

Name: Not reported  
Address: 6405 CAMROSE TERR

Map ID  
Direction  
Distance  
Elevation

MAP FINDINGS

Site

Database(s)

EDR ID Number  
EPA ID Number

(Continued)

S107241102

City,State,Zip: BETHESDA, MD 20817  
Facility ID: 00591504  
Cert Number: 403375  
Unit ID: Not reported  
Inspection Date: 05/29/2007  
Limit Date: Not reported  
Invalid: F  
Company No: 4583  
Company Name: Alban Home Inspection Services, Inc.  
ReInspection Date: / /  
Option: BETHESDA, MD 20817  
Inspection Category: Full Risk Reduction Standard Dust Inspection  
Pass/Fail: P  
Inspector Number: 5051  
Inspector Name: Satterfield Quintin D  
Property Number: 00591504

Name: Not reported  
Address: 6405 CAMROSE TERR  
City,State,Zip: BETHESDA, MD 20817  
Facility ID: 160700591504  
Cert Number: 724661  
Unit ID: Not reported  
Inspection Date: 08/05/2015  
Limit Date: Not reported  
Invalid: Not reported  
Company No: 4583  
Company Name: Alban Home Inspection Services, Inc.  
ReInspection Date: / /  
Option: BETHESDA, MD 20817  
Inspection Category: Full Risk Reduction Standard Dust Inspection  
Pass/Fail: P  
Inspector Number: 12973  
Inspector Name: Hambley Bradley Allen  
Property Number: 160700591504

CH358

Target  
Property

9917 MAYFIELD DRIVE  
BETHESDA, MD 20817

MD LEAD

S107233321  
N/A

Site 3 of 3 in cluster CH

Actual:  
372 ft.

Focus Map:  
8

MD LEAD:  
Name: Not reported  
Address: 9917 MAYFIELD DRIVE  
City,State,Zip: BETHESDA, MD 20817  
Facility ID: 0700593491  
Cert Number: 280753  
Unit ID: SINGLE  
Inspection Date: 02/23/2005  
Limit Date: Not reported  
Invalid: F  
Company No: 4459  
Company Name: Arc Environmental, Inc.  
ReInspection Date: / /  
Option: BETHESDA, MD 20817  
Inspection Category: Full Risk Reduction Standard Dust Inspection  
Pass/Fail: F

Map ID  
Direction  
Distance  
Elevation

MAP FINDINGS

Site

Database(s)

EDR ID Number  
EPA ID Number

(Continued)

S107233321

Inspector Number: 8039  
Inspector Name: Brookman Wesley  
Property Number: 0700593491

359

Target  
Property

6709 GREYSWOOD ROAD  
BETHESDA, MD 00000

MD LEAD

S107241321  
N/A

MD LEAD:

Actual:  
305 ft.

Focus Map:  
8

Name: Not reported  
Address: 6709 GREYSWOOD ROAD  
City,State,Zip: BETHESDA, MD 00000  
Facility ID: 160700669578  
Cert Number: 129603  
Unit ID: Not reported  
Inspection Date: 06/13/2002  
Limit Date: 06/13/2004  
Invalid: F  
Company No: 4583  
Company Name: Alban Home Inspection Services, Inc.  
ReInspection Date: 12/03/2004  
Option: Limited Lead Free, Must Reinspect Exterior Every Two Years  
Inspection Category: Lead Free  
Pass/Fail: P  
Inspector Number: 5051  
Inspector Name: Satterfield Quintin D  
Property Number: 160700669578

360

Target  
Property

5714 KINGSWOOD ROAD  
BETHESDA, MD 20814

MD LEAD

S125417898  
N/A

MD LEAD:

Actual:  
305 ft.

Focus Map:  
8

Name: Not reported  
Address: 5714 KINGSWOOD ROAD  
City,State,Zip: BETHESDA, MD 20814  
Facility ID: 160700678733  
Cert Number: 958606  
Unit ID: Not reported  
Inspection Date: 08/15/2019  
Limit Date: 1899-12-30 00:00:00  
Invalid: Not reported  
Company No: 4014  
Company Name: Not reported  
ReInspection Date: Not reported  
Option: BETHESDA, MD 20814  
Inspection Category: Full Risk Reduction Standard Dust Inspection  
Pass/Fail: P  
Inspector Number: 4573  
Inspector Name: Not reported  
Property Number: 160700678733

Map ID  
Direction  
Distance  
Elevation

MAP FINDINGS

Site

Database(s)

EDR ID Number  
EPA ID Number

361

Target 9913 DICKENS AVE  
Property BETHESDA, MD 20814

MD LEAD S117337862  
N/A

Actual: 308 ft.  
Focus Map: 8

MD LEAD:  
Name: Not reported  
Address: 9913 DICKENS AVE  
City,State,Zip: BETHESDA, MD 20814  
Facility ID: 160700599921  
Cert Number: 604200  
Unit ID: Not reported  
Inspection Date: 03/14/2014  
Limit Date: Not reported  
Invalid: F  
Company No: 11517  
Company Name: East Coast Building Consultants  
ReInspection Date: / /  
Option: BETHESDA, MD 20814  
Inspection Category: Full Risk Reduction Standard Dust Inspection  
Pass/Fail: P  
Inspector Number: 14058  
Inspector Name: Jenkins Douglas Wilson W  
Property Number: 160700599921

362

Target 5914 KINGSWOOD ROAD  
Property BETHESDA, MD 20814

MD LEAD S121041463  
N/A

Actual: 347 ft.  
Focus Map: 8

MD LEAD:  
Name: Not reported  
Address: 5914 KINGSWOOD ROAD  
City,State,Zip: BETHESDA, MD 20814  
Facility ID: 160700679590  
Cert Number: 729573  
Unit ID: #1  
Inspection Date: 06/20/2017  
Limit Date: Not reported  
Invalid: Not reported  
Company No: 13855  
Company Name: # 1 Aisles Lead Services  
ReInspection Date: / /  
Option: BETHESDA, MD 20814  
Inspection Category: Full Risk Reduction Standard Dust Inspection  
Pass/Fail: P  
Inspector Number: 13854  
Inspector Name: Isles Melissa Hilda H  
Property Number: 160700679590

CK363

Target 6614 GREYSWOOD RD  
Property BETHESDA, MD 20817

MD LEAD S117722024  
N/A

Site 1 of 2 in cluster CK

Actual: 317 ft.  
Focus Map: 8

MD LEAD:  
Name: Not reported  
Address: 6614 GREYSWOOD RD  
City,State,Zip: BETHESDA, MD 20817



Map ID  
Direction  
Distance  
Elevation

MAP FINDINGS

Site

Database(s)

EDR ID Number  
EPA ID Number

(Continued)

S117722024

Facility ID: 160700643222  
Cert Number: 658286  
Unit ID: Not reported  
Inspection Date: 02/06/2015  
Limit Date: Not reported  
Invalid: F  
Company No: 11517  
Company Name: East Coast Building Consultants  
ReInspection Date: / /  
Option: BETHESDA, MD 20817  
Inspection Category: Full Risk Reduction Standard Dust Inspection  
Pass/Fail: P  
Inspector Number: 14058  
Inspector Name: Jenkins Douglas Wilson W  
Property Number: 160700643222

CL364  
Target  
Property

9915 MAYFIELD DRIVE  
BETHESDA, MD 20817

MD LEAD S118901790  
N/A

Site 1 of 3 in cluster CL

Actual:  
371 ft.

Focus Map:  
8

MD LEAD:  
Name: Not reported  
Address: 9915 MAYFIELD DRIVE  
City,State,Zip: BETHESDA, MD 20817  
Facility ID: 160700593343  
Cert Number: 743850  
Unit ID: SF  
Inspection Date: 06/22/2016  
Limit Date: Not reported  
Invalid: Not reported  
Company No: 14214  
Company Name: Thorough Property Services LLC  
ReInspection Date: / /  
Option: BETHESDA, MD 20817  
Inspection Category: Full Risk Reduction Standard Dust Inspection  
Pass/Fail: P  
Inspector Number: 14212  
Inspector Name: Lee, Sr. Tab Duranda  
Property Number: 160700593343

CK365  
Target  
Property

9821 INGLEMER DRIVE  
, MD 20814

MD LEAD S110664822  
N/A

Site 2 of 2 in cluster CK

Actual:  
316 ft.

Focus Map:  
8

MD LEAD:  
Name: Not reported  
Address: 9821 INGLEMER DRIVE  
City,State,Zip: MD  
Facility ID: 160700641303  
Cert Number: 107644  
Unit ID: Not reported  
Inspection Date: 03/25/1999

Map ID  
Direction  
Distance  
Elevation

MAP FINDINGS

Site

Database(s)

EDR ID Number  
EPA ID Number

(Continued)

S110664822

Limit Date: Not reported  
Invalid: F  
Company No: 829  
Company Name: Not reported  
ReInspection Date: / /  
Option: MD  
Inspection Category: Full Risk Reduction Standard Dust Inspection  
Pass/Fail: P  
Inspector Number: 2826  
Inspector Name: Satterfield Quintin D  
Property Number: 160700641303

Name: Not reported  
Address: 9821 INGLEMER DRIVE  
City,State,Zip: MD 20814  
Facility ID: 160700641303  
Cert Number: 062728  
Unit ID: Not reported  
Inspection Date: 03/20/1997  
Limit Date: Not reported  
Invalid: F  
Company No: 131  
Company Name: Alban Home Inspection Service  
ReInspection Date: / /  
Option: MD 20814  
Inspection Category: Full Risk Reduction Standard Dust Inspection  
Pass/Fail: P  
Inspector Number: 486  
Inspector Name: Satterfield Quintin D  
Property Number: 160700641303

366

Target 6809 GREYSWOOD RD  
Property BETHESDA, MD 20817

MD LEAD

S118901845  
N/A

Actual:  
289 ft.  
Focus Map:  
8

MD LEAD:

Name: Not reported  
Address: 6809 GREYSWOOD RD  
City,State,Zip: BETHESDA, MD 20817  
Facility ID: 160700668506  
Cert Number: 753018  
Unit ID: SFP  
Inspection Date: 08/14/2016  
Limit Date: Not reported  
Invalid: Not reported  
Company No: 13773  
Company Name: #1 Affordable Lead Pros LLC  
ReInspection Date: / /  
Option: BETHESDA, MD 20817  
Inspection Category: Full Risk Reduction Standard Dust Inspection  
Pass/Fail: P  
Inspector Number: 13775  
Inspector Name: Rogers Jonathon K.  
Property Number: 160700668506

Name: Not reported  
Address: 6809 GREYSWOOD RD  
City,State,Zip: BETHESDA, MD 20817

Map ID  
Direction  
Distance  
Elevation

MAP FINDINGS

Site

Database(s)

EDR ID Number  
EPA ID Number

(Continued)

S118901845

Facility ID: 160700668506  
Cert Number: 753012  
Unit ID: SFP  
Inspection Date: 07/17/2016  
Limit Date: Not reported  
Invalid: Not reported  
Company No: 13773  
Company Name: #1 Affordable Lead Pros LLC  
ReInspection Date: / /  
Option: BETHESDA, MD 20817  
Inspection Category: Full Risk Reduction Standard Dust Inspection  
Pass/Fail: F  
Inspector Number: 13775  
Inspector Name: Rogers Jonathon K.  
Property Number: 160700668506

CI367  
Target 9821 FERNWOOD RD  
Property BETHESDA, MD 20817

MD LEAD S118384876  
N/A

Site 2 of 2 in cluster CI

Actual: 337 ft.  
Focus Map: 8  
MD LEAD:  
Name: Not reported  
Address: 9821 FERNWOOD RD  
City,State,Zip: BETHESDA, MD 20817  
Facility ID: 160700642592  
Cert Number: 725404  
Unit ID: Not reported  
Inspection Date: 09/22/2015  
Limit Date: Not reported  
Invalid: Not reported  
Company No: 4014  
Company Name: Whitehall Associates, Inc.  
ReInspection Date: / /  
Option: BETHESDA, MD 20817  
Inspection Category: Full Risk Reduction Standard Dust Inspection  
Pass/Fail: P  
Inspector Number: 4573  
Inspector Name: Hanson Buford  
Property Number: 160700642592

CM368  
Target 9906 ASHBURTON LANE  
Property BETHESDA, MD 20817

MD LEAD S118384870  
N/A

Site 1 of 2 in cluster CM

Actual: 341 ft.  
Focus Map: 8  
MD LEAD:  
Name: Not reported  
Address: 9906 ASHBURTON LANE  
City,State,Zip: BETHESDA, MD 20817  
Facility ID: 160700636578  
Cert Number: 725467  
Unit ID: SFP  
Inspection Date: 09/14/2015

Map ID  
Direction  
Distance  
Elevation

MAP FINDINGS

Site

Database(s)

EDR ID Number  
EPA ID Number

(Continued)

S118384870

Limit Date: Not reported  
Invalid: Not reported  
Company No: 14003  
Company Name: 1 Source Home & Lead Inspections  
ReInspection Date: / /  
Option: BETHESDA, MD 20817  
Inspection Category: Full Risk Reduction Standard Dust Inspection  
Pass/Fail: P  
Inspector Number: 14005  
Inspector Name: Johnson Daniel  
Property Number: 160700636578

CN369  
Target  
Property

6402 CAMROSE TERR  
BETHESDA, MD 20817

MD LEAD S107664266  
N/A

Site 1 of 3 in cluster CN

Actual:  
365 ft.  
Focus Map:  
8

MD LEAD:  
Name: Not reported  
Address: 6402 CAMROSE TERR  
City,State,Zip: BETHESDA, MD 20817  
Facility ID: 0700593525  
Cert Number: 267169  
Unit ID: Not reported  
Inspection Date: 02/02/2006  
Limit Date: Not reported  
Invalid: F  
Company No: 6964  
Company Name: Progressive Environmental, LLC  
ReInspection Date: / /  
Option: BETHESDA, MD 20817  
Inspection Category: Full Risk Reduction Standard Dust Inspection  
Pass/Fail: P  
Inspector Number: 7148  
Inspector Name: Kissoondath Dharam  
Property Number: 0700593525

Name: Not reported  
Address: 6402 CAMROSE TERR  
City,State,Zip: BETHESDA, MD 20817  
Facility ID: 160700593525  
Cert Number: 320904  
Unit ID: SINGLE  
Inspection Date: 07/07/2006  
Limit Date: Not reported  
Invalid: F  
Company No: 6964  
Company Name: Progressive Environmental, LLC  
ReInspection Date: / /  
Option: Full Lead Free  
Inspection Category: Lead Free Dust Inspection  
Pass/Fail: P  
Inspector Number: 8818  
Inspector Name: Ramoutar Trevor  
Property Number: 160700593525

Map ID  
Direction  
Distance  
Elevation

MAP FINDINGS

Site

Database(s)

EDR ID Number  
EPA ID Number

**CL370**

**Target  
Property**

**9911 MAYFIELD DRIVE  
BETHESDA, MD 20817**

**MD LEAD**

**S107241105  
N/A**

**Site 2 of 3 in cluster CL**

**Actual:  
369 ft.**

**Focus Map:  
8**

**MD LEAD:**

Name: Not reported  
Address: 9911 MAYFIELD DRIVE  
City,State,Zip: BETHESDA, MD 20817  
Facility ID: 160700591867  
Cert Number: 724699  
Unit ID: Not reported  
Inspection Date: 08/20/2015  
Limit Date: 08/20/2017  
Invalid: Not reported  
Company No: 4583  
Company Name: Alban Home Inspection Services, Inc.  
ReInspection Date: 08/18/2017  
Option: Limited Lead Free, Must Reinspect Exterior Every Two Years  
Inspection Category: Lead Free  
Pass/Fail: P  
Inspector Number: 5051  
Inspector Name: Satterfield Quintin D  
Property Number: 160700591867

Name: Not reported  
Address: 9911 MAYFIELD DR  
City,State,Zip: MD 20817  
Facility ID: 160700591867  
Cert Number: 052194  
Unit ID: SINGLE FAMILY  
Inspection Date: 12/18/1997  
Limit Date: Not reported  
Invalid: F  
Company No: 654  
Company Name: RTS Environmental Services, Inc.  
ReInspection Date: / /  
Option: MD 20817  
Inspection Category: Full Risk Reduction Standard Dust Inspection  
Pass/Fail: P  
Inspector Number: 74  
Inspector Name: King Burton G.  
Property Number: 160700591867

**CO371**

**Target  
Property**

**9804 BROAD ST  
BETHESDA, MD 20816**

**MD LEAD**

**S121381553  
N/A**

**Site 1 of 3 in cluster CO**

**Actual:  
316 ft.**

**Focus Map:  
8**

**MD LEAD:**

Name: Not reported  
Address: 9804 BROAD ST  
City,State,Zip: BETHESDA, MD 20816  
Facility ID: 160700679668  
Cert Number: 811006  
Unit ID: Not reported  
Inspection Date: 10/09/2017  
Limit Date: Not reported

Map ID  
Direction  
Distance  
Elevation

MAP FINDINGS

Site

Database(s)

EDR ID Number  
EPA ID Number

(Continued)

S121381553

Invalid: Not reported  
Company No: 16592  
Company Name: Jennifer Kay Bildman  
ReInspection Date: / /  
Option: Full Lead Free  
Inspection Category: Lead Free  
Pass/Fail: P  
Inspector Number: 16589  
Inspector Name: Bildman Jennifer Kay  
Property Number: 160700679668

CN372  
Target  
Property

9810 MONTAUK AVE  
BETHESDA, MD 20817

MD LEAD S107241111  
N/A

Site 2 of 3 in cluster CN

Actual:  
362 ft.  
Focus Map:  
8

MD LEAD:  
Name: Not reported  
Address: 9810 MONTAUK AVE  
City,State,Zip: BETHESDA, MD 20817  
Facility ID: 160700592508  
Cert Number: 699559  
Unit ID: SFP  
Inspection Date: 10/16/2015  
Limit Date: Not reported  
Invalid: Not reported  
Company No: 14505  
Company Name: Daniel L. Perez  
ReInspection Date: / /  
Option: BETHESDA, MD 20817  
Inspection Category: Full Risk Reduction Standard Dust Inspection  
Pass/Fail: P  
Inspector Number: 14504  
Inspector Name: Perez Daniel Luis  
Property Number: 160700592508

Name: Not reported  
Address: 9810 MONTAUK AVE  
City,State,Zip: BETHESDA, MD 20817  
Facility ID: 160700592508  
Cert Number: 277457  
Unit ID: Not reported  
Inspection Date: 03/02/2005  
Limit Date: Not reported  
Invalid: F  
Company No: 4583  
Company Name: Alban Home Inspection Services, Inc.  
ReInspection Date: / /  
Option: BETHESDA, MD 20817  
Inspection Category: Full Risk Reduction Standard Dust Inspection  
Pass/Fail: P  
Inspector Number: 5758  
Inspector Name: Lazerow Arthur S  
Property Number: 160700592508

Name: Not reported  
Address: 9810 MONTAUK AVE

Map ID  
Direction  
Distance  
Elevation

MAP FINDINGS

Site

Database(s)

EDR ID Number  
EPA ID Number

(Continued)

S107241111

City,State,Zip: BETHESDA, MD 20814  
Facility ID: 160700592508  
Cert Number: 170225  
Unit ID: Not reported  
Inspection Date: 02/12/2001  
Limit Date: Not reported  
Invalid: F  
Company No: 3610  
Company Name: D. L. Boyd , Inc  
ReInspection Date: / /  
Option: BETHESDA, MD 20814  
Inspection Category: Full Risk Reduction Standard Dust Inspection  
Pass/Fail: P  
Inspector Number: 5195  
Inspector Name: Walder Stanley E  
Property Number: 160700592508

373

Target  
Property

9810 HOLMHURST ROAD  
BETHESDA, MD 20817

MD LEAD

S118901830  
N/A

Actual:  
354 ft.

Focus Map:  
8

MD LEAD:

Name: Not reported  
Address: 9810 HOLMHURST ROAD  
City,State,Zip: BETHESDA, MD 20817  
Facility ID: 160700642912  
Cert Number: 756592  
Unit ID: Not reported  
Inspection Date: 07/14/2016  
Limit Date: Not reported  
Invalid: Not reported  
Company No: 4583  
Company Name: Alban Home Inspection Services, Inc.  
ReInspection Date: / /  
Option: Full Lead Free  
Inspection Category: Lead Free  
Pass/Fail: P  
Inspector Number: 5051  
Inspector Name: Satterfield Quintin D  
Property Number: 160700642912

374

Target  
Property

9927 BRIXTON LANE  
BETHESDA, MD 20817

MD LEAD

S107241320  
N/A

Actual:  
298 ft.

Focus Map:  
8

MD LEAD:

Name: Not reported  
Address: 9927 BRIXTON LANE  
City,State,Zip: BETHESDA, MD 20817  
Facility ID: 160700669192  
Cert Number: 096832  
Unit ID: Not reported  
Inspection Date: 12/06/2000  
Limit Date: Not reported  
Invalid: F  
Company No: 4835



Map ID  
Direction  
Distance  
Elevation

MAP FINDINGS

Site

Database(s)

EDR ID Number  
EPA ID Number

(Continued)

S107241320

Company Name: Homesafe Lead Services, Inc.  
ReInspection Date: / /  
Option: BETHESDA, MD 20817  
Inspection Category: Full Risk Reduction Standard Dust Inspection  
Pass/Fail: P  
Inspector Number: 4301  
Inspector Name: Paul Robert M  
Property Number: 160700669192

CM375

Target 9905 POMONA DRIVE  
Property BETHESDA, MD 20817

MD LEAD S110166055  
N/A

Site 2 of 2 in cluster CM

Actual:  
341 ft.

Focus Map:  
8

MD LEAD:  
Name: Not reported  
Address: 9905 POMONA DRIVE  
City,State,Zip: BETHESDA, MD 20817  
Facility ID: 160700631986  
Cert Number: 483829  
Unit ID: Not reported  
Inspection Date: 12/28/2009  
Limit Date: Not reported  
Invalid: F  
Company No: 4583  
Company Name: Alban Home Inspection Services, Inc.  
ReInspection Date: / /  
Option: Full Lead Free  
Inspection Category: Lead Free  
Pass/Fail: P  
Inspector Number: 5051  
Inspector Name: Satterfield Quintin D  
Property Number: 160700631986

376

Target 5706 KINGSWOOD ROAD  
Property , MD 20814

MD LEAD S107241372  
N/A

Actual:  
300 ft.

Focus Map:  
8

MD LEAD:  
Name: Not reported  
Address: 5706 KINGSWOOD ROAD  
City,State,Zip: MD 20814  
Facility ID: 160700679340  
Cert Number: 054191  
Unit ID: Not reported  
Inspection Date: 11/12/1996  
Limit Date: Not reported  
Invalid: F  
Company No: 486  
Company Name: Not reported  
ReInspection Date: / /  
Option: Full Lead Free  
Inspection Category: Lead Free  
Pass/Fail: P  
Inspector Number: 486

Map ID  
Direction  
Distance  
Elevation

MAP FINDINGS

Site

Database(s)

EDR ID Number  
EPA ID Number

(Continued)

S107241372

Inspector Name: Satterfield Quintin D  
Property Number: 160700679340

CL377  
Target  
Property

9909 MAYFIELD DRIVE  
BETHESDA, MD 20817

MD LEAD S121041316  
N/A

Site 3 of 3 in cluster CL

Actual:  
369 ft.

Focus Map:  
8

MD LEAD:  
Name: Not reported  
Address: 9909 MAYFIELD DRIVE  
City,State,Zip: BETHESDA, MD 20817  
Facility ID: 160700591776  
Cert Number: 713285  
Unit ID: Not reported  
Inspection Date: 07/11/2017  
Limit Date: Not reported  
Invalid: Not reported  
Company No: 15311  
Company Name: KMJ Home Improvement  
ReInspection Date: / /  
Option: BETHESDA, MD 20817  
Inspection Category: Full Risk Reduction Standard Dust Inspection  
Pass/Fail: P  
Inspector Number: 15204  
Inspector Name: Cauley Matthew John  
Property Number: 160700591776

CP378  
Target  
Property

9901 EDWARD AVE  
BETHESDA, MD 20814

MD LEAD S117982782  
N/A

Site 1 of 2 in cluster CP

Actual:  
290 ft.

Focus Map:  
8

MD LEAD:  
Name: Not reported  
Address: 9901 EDWARD AVE  
City,State,Zip: BETHESDA, MD 20814  
Facility ID: 160700599112  
Cert Number: 789040  
Unit ID: SFP  
Inspection Date: 03/24/2017  
Limit Date: Not reported  
Invalid: Not reported  
Company No: 7725  
Company Name: Professional Environmental Services  
ReInspection Date: / /  
Option: BETHESDA, MD 20814  
Inspection Category: Full Risk Reduction Standard Dust Inspection  
Pass/Fail: P  
Inspector Number: 3485  
Inspector Name: Smiler Hal  
Property Number: 160700599112

Name: Not reported

Map ID  
Direction  
Distance  
Elevation

MAP FINDINGS

Site

Database(s)

EDR ID Number  
EPA ID Number

(Continued)

S117982782

Address: 9901 EDWARD AVE  
City,State,Zip: BETHESDA, MD 20814  
Facility ID: 160700599112  
Cert Number: 691765  
Unit ID: SFP  
Inspection Date: 05/05/2015  
Limit Date: Not reported  
Invalid: Not reported  
Company No: 7725  
Company Name: Professional Environmental Services  
ReInspection Date: / /  
Option: BETHESDA, MD 20814  
Inspection Category: Full Risk Reduction Standard Dust Inspection  
Pass/Fail: P  
Inspector Number: 3485  
Inspector Name: Smiler Hal  
Property Number: 160700599112

CO379

Target  
Property

9807 BROAD ST  
BETHESDA, MD 20814

MD LEAD

S118850185  
N/A

Site 2 of 3 in cluster CO

Actual:  
314 ft.

Focus Map:  
8

MD LEAD:  
Name: Not reported  
Address: 9807 BROAD ST  
City,State,Zip: BETHESDA, MD 20814  
Facility ID: 160700678744  
Cert Number: 717097  
Unit ID: SFP  
Inspection Date: 05/16/2016  
Limit Date: Not reported  
Invalid: Not reported  
Company No: 12951  
Company Name: Rodney B. Barkley  
ReInspection Date: / /  
Option: Full Lead Free  
Inspection Category: Lead Free  
Pass/Fail: P  
Inspector Number: 12868  
Inspector Name: Barkley Rodney Bryan  
Property Number: 160700678744

CQ380

Target  
Property

9904 HARROGATE ROAD  
BETHESDA, MD 00000

MD LEAD

S107241322  
N/A

Site 1 of 2 in cluster CQ

Actual:  
310 ft.

Focus Map:  
8

MD LEAD:  
Name: Not reported  
Address: 9904 HARROGATE ROAD  
City,State,Zip: BETHESDA, MD 00000  
Facility ID: 160700669988  
Cert Number: 244825

Map ID  
Direction  
Distance  
Elevation

MAP FINDINGS

Site

Database(s)

EDR ID Number  
EPA ID Number

(Continued)

S107241322

Unit ID: Not reported  
Inspection Date: 10/21/2003  
Limit Date: Not reported  
Invalid: F  
Company No: 4583  
Company Name: Alban Home Inspection Services, Inc.  
ReInspection Date: / /  
Option: BETHESDA, MD 00000  
Inspection Category: Full Risk Reduction Standard Dust Inspection  
Pass/Fail: P  
Inspector Number: 5051  
Inspector Name: Satterfield Quintin D  
Property Number: 160700669988

CN381

Target 9905 MAYFIELD DRIVE  
Property BETHESDA, MD 20817

MD LEAD S121381500  
N/A

Site 3 of 3 in cluster CN

Actual: MD LEAD:  
365 ft. Name: Not reported  
Focus Map: Address: 9905 MAYFIELD DRIVE  
8 City,State,Zip: BETHESDA, MD 20817  
Facility ID: 160700591492  
Cert Number: 818103  
Unit ID: SFP  
Inspection Date: 10/14/2017  
Limit Date: Not reported  
Invalid: Not reported  
Company No: 13773  
Company Name: #1 Affordable Lead Pros LLC  
ReInspection Date: / /  
Option: BETHESDA, MD 20817  
Inspection Category: Full Risk Reduction Standard Dust Inspection  
Pass/Fail: P  
Inspector Number: 13775  
Inspector Name: Rogers Jonathon K.  
Property Number: 160700591492

382

Target 9840 BELLHAVEN ROAD  
Property BETHESDA, MD 20817

MD LEAD S122443612  
N/A

Actual: MD LEAD:  
360 ft. Name: Not reported  
Focus Map: Address: 9840 BELLHAVEN ROAD  
8 City,State,Zip: BETHESDA, MD 20817  
Facility ID: 160700634513  
Cert Number: 823992  
Unit ID: Not reported  
Inspection Date: 04/13/2018  
Limit Date: Not reported  
Invalid: Not reported  
Company No: 15925  
Company Name: Not reported

Map ID  
Direction  
Distance  
Elevation

MAP FINDINGS

Site

Database(s)

EDR ID Number  
EPA ID Number

(Continued)

S122443612

ReInspection Date: Not reported  
Option: BETHESDA, MD 20817  
Inspection Category: Lead Free  
Pass/Fail: P  
Inspector Number: 5051  
Inspector Name: Not reported  
Property Number: 160700634513

383

Target  
Property

5904 JARVIS LANE  
BETHESDA, MD 00000

MD LEAD

S107241368  
N/A

MD LEAD:

Actual:  
342 ft.

Focus Map:  
8

Name: Not reported  
Address: 5904 JARVIS LANE  
City,State,Zip: BETHESDA, MD 00000  
Facility ID: 160700678711  
Cert Number: 165775  
Unit ID: Not reported  
Inspection Date: 09/01/2000  
Limit Date: Not reported  
Invalid: F  
Company No: 4583  
Company Name: Alban Home Inspection Services, Inc.  
ReInspection Date: / /  
Option: BETHESDA, MD 00000  
Inspection Category: Full Risk Reduction Standard Dust Inspection  
Pass/Fail: P  
Inspector Number: 2826  
Inspector Name: Satterfield Quintin D  
Property Number: 160700678711

Name: Not reported  
Address: 5904 JARVIS LANE  
City,State,Zip: BETHESDA, MD 00000  
Facility ID: 160700678711  
Cert Number: 290619  
Unit ID: Not reported  
Inspection Date: 08/18/2005  
Limit Date: Not reported  
Invalid: F  
Company No: 4583  
Company Name: Alban Home Inspection Services, Inc.  
ReInspection Date: / /  
Option: BETHESDA, MD 00000  
Inspection Category: Full Risk Reduction Standard Dust Inspection  
Pass/Fail: P  
Inspector Number: 5051  
Inspector Name: Satterfield Quintin D  
Property Number: 160700678711

Name: Not reported  
Address: 5904 JARVIS LA  
City,State,Zip: BETHESDA, MD 00000  
Facility ID: 160700678711  
Cert Number: 188770  
Unit ID: Not reported  
Inspection Date: 09/04/2001

Map ID  
Direction  
Distance  
Elevation

MAP FINDINGS

Site

Database(s)

EDR ID Number  
EPA ID Number

(Continued)

S107241368

Limit Date: Not reported  
Invalid: F  
Company No: 4583  
Company Name: Alban Home Inspection Services, Inc.  
ReInspection Date: / /  
Option: BETHESDA, MD 00000  
Inspection Category: Full Risk Reduction Standard Dust Inspection  
Pass/Fail: P  
Inspector Number: 5051  
Inspector Name: Satterfield Quintin D  
Property Number: 160700678711

Name: Not reported  
Address: 5904 JARVIS LANE  
City,State,Zip: BETHESDA, MD 00000  
Facility ID: 160700678711  
Cert Number: 155602  
Unit ID: Not reported  
Inspection Date: 09/03/2002  
Limit Date: Not reported  
Invalid: F  
Company No: 4583  
Company Name: Alban Home Inspection Services, Inc.  
ReInspection Date: / /  
Option: BETHESDA, MD 00000  
Inspection Category: Full Risk Reduction Standard Dust Inspection  
Pass/Fail: P  
Inspector Number: 5051  
Inspector Name: Satterfield Quintin D  
Property Number: 160700678711

CR384  
Target  
Property

9815 INGLEMER DR  
BETHESDA, MD 20817

MD LEAD S118384874  
N/A

Site 1 of 2 in cluster CR

Actual:  
328 ft.  
Focus Map:  
8

MD LEAD:  
Name: Not reported  
Address: 9815 INGLEMER DR  
City,State,Zip: BETHESDA, MD 20817  
Facility ID: 160700642078  
Cert Number: 699506  
Unit ID: SFP  
Inspection Date: 10/08/2015  
Limit Date: 10/08/2017  
Invalid: Not reported  
Company No: 14505  
Company Name: Daniel L. Perez  
ReInspection Date: / /  
Option: Limited Lead Free, Must Reinspect Exterior Every Two Years  
Inspection Category: Lead Free  
Pass/Fail: P  
Inspector Number: 14503  
Inspector Name: Perez Daniel Luis  
Property Number: 160700642078

Map ID  
Direction  
Distance  
Elevation

MAP FINDINGS

Site

Database(s)

EDR ID Number  
EPA ID Number

**CO385**

**Target  
Property**

**9802 BROAD ST  
BETHESDA, MD 20814**

**MD LEAD**

**S123657463  
N/A**

**Site 3 of 3 in cluster CO**

**Actual:  
320 ft.**

**Focus Map:  
8**

**MD LEAD:**

Name: Not reported  
Address: 9802 BROAD ST  
City,State,Zip: BETHESDA, MD 20814  
Facility ID: 160700678675  
Cert Number: 839413  
Unit ID: Not reported  
Inspection Date: 12/20/2018  
Limit Date: Not reported  
Invalid: Not reported  
Company No: 13710  
Company Name: Not reported  
ReInspection Date: Not reported  
Option: BETHESDA, MD 20814  
Inspection Category: Full Risk Reduction Standard Dust Inspection  
Pass/Fail: P  
Inspector Number: 13711  
Inspector Name: Not reported  
Property Number: 160700678675

**CQ386**

**Target  
Property**

**9902 HARRGATE ROAD  
BETHESDA, MD 20814**

**MD LEAD**

**S122983857  
N/A**

**Site 2 of 2 in cluster CQ**

**Actual:  
311 ft.**

**Focus Map:  
8**

**MD LEAD:**

Name: Not reported  
Address: 9902 HARRGATE ROAD  
City,State,Zip: BETHESDA, MD 20814  
Facility ID: 160700668610  
Cert Number: 822157  
Unit ID: 9902:SFP  
Inspection Date: 08/15/2018  
Limit Date: Not reported  
Invalid: Not reported  
Company No: 5503  
Company Name: Not reported  
ReInspection Date: Not reported  
Option: BETHESDA, MD 20814  
Inspection Category: Full Risk Reduction Standard Dust Inspection  
Pass/Fail: P  
Inspector Number: 4615  
Inspector Name: Not reported  
Property Number: 160700668610



Map ID  
Direction  
Distance  
Elevation

MAP FINDINGS

Site

Database(s)

EDR ID Number  
EPA ID Number

**CR387**  
**Target**  
**Property**

**9820 INGLEMER DR**  
**BETHESDA, MD 20817**

**MD LEAD S121041402**  
**N/A**

**Site 2 of 2 in cluster CR**

**Actual:**  
**325 ft.**

**Focus Map:**  
**8**

MD LEAD:

Name: Not reported  
Address: 9820 INGLEMER DR  
City,State,Zip: BETHESDA, MD 20817  
Facility ID: 160700641531  
Cert Number: 759453  
Unit ID: SFP  
Inspection Date: 09/12/2016  
Limit Date: Not reported  
Invalid: Not reported  
Company No: 7725  
Company Name: Professional Environmental Services  
ReInspection Date: / /  
Option: BETHESDA, MD 20817  
Inspection Category: Full Risk Reduction Standard Dust Inspection  
Pass/Fail: P  
Inspector Number: 3485  
Inspector Name: Smiler Hal  
Property Number: 160700641531

**CS388**  
**Target**  
**Property**

**9900 ASHBURTON LN**  
**BETHESDA, MD 20817**

**MD LEAD S121041393**  
**N/A**

**Site 1 of 3 in cluster CS**

**Actual:**  
**334 ft.**

**Focus Map:**  
**8**

MD LEAD:

Name: Not reported  
Address: 9900 ASHBURTON LN  
City,State,Zip: BETHESDA, MD 20817  
Facility ID: 160700632753  
Cert Number: 766125  
Unit ID: SFP  
Inspection Date: 02/16/2017  
Limit Date: Not reported  
Invalid: Not reported  
Company No: 14505  
Company Name: Daniel L. Perez  
ReInspection Date: / /  
Option: Full Lead Free  
Inspection Category: Lead Free  
Pass/Fail: P  
Inspector Number: 14503  
Inspector Name: Perez Daniel Luis  
Property Number: 160700632753

Map ID  
Direction  
Distance  
Elevation

MAP FINDINGS

Site

Database(s)

EDR ID Number  
EPA ID Number

**CS389**  
**Target**  
**Property**

**9900 ASHBURTON LANE**  
**BETHESDA, MD 20817**

**MD LEAD**   **S121041392**  
**N/A**

**Site 2 of 3 in cluster CS**

**Actual:**  
**334 ft.**  
**Focus Map:**  
**8**

**MD LEAD:**

Name: Not reported  
Address: 9900 ASHBURTON LANE  
City,State,Zip: MD 20817  
Facility ID: 160700632753  
Cert Number: 073794  
Unit ID: Not reported  
Inspection Date: 08/27/1997  
Limit Date: 08/27/1999  
Invalid: F  
Company No: 131  
Company Name: Alban Home Inspection Service  
ReInspection Date: / /  
Option: Limited Lead Free, Must Reinspect Exterior Every Two Years  
Inspection Category: Lead Free  
Pass/Fail: P  
Inspector Number: 86  
Inspector Name: Davis Michael J  
Property Number: 160700632753

Name: Not reported  
Address: 9900 ASHBURTON LANE  
City,State,Zip: BETHESDA, MD 20817  
Facility ID: 160700632753  
Cert Number: 500559  
Unit ID: Not reported  
Inspection Date: 09/03/2010  
Limit Date: Not reported  
Invalid: F  
Company No: 4583  
Company Name: Alban Home Inspection Services, Inc.  
ReInspection Date: / /  
Option: BETHESDA, MD 20817  
Inspection Category: Full Risk Reduction Standard Dust Inspection  
Pass/Fail: P  
Inspector Number: 12248  
Inspector Name: Miller, Jr. Reginald C. C  
Property Number: 160700632753

Name: Not reported  
Address: 9900 ASHBURTON LANE  
City,State,Zip: BETHESDA, MD 20817  
Facility ID: 160700632753  
Cert Number: 621621  
Unit ID: Not reported  
Inspection Date: 10/18/2012  
Limit Date: Not reported  
Invalid: F  
Company No: 4583  
Company Name: Alban Home Inspection Services, Inc.  
ReInspection Date: / /  
Option: BETHESDA, MD 20817  
Inspection Category: Full Risk Reduction Standard Dust Inspection

Map ID  
Direction  
Distance  
Elevation

MAP FINDINGS

Site

Database(s)

EDR ID Number  
EPA ID Number

(Continued)

S121041392

Pass/Fail: P  
Inspector Number: 5051  
Inspector Name: Satterfield Quintin D  
Property Number: 160700632753  
  
Name: Not reported  
Address: 9900 ASHBURTON LANE  
City,State,Zip: BETHESDA, MD 20817  
Facility ID: 160700632753  
Cert Number: 707705  
Unit ID: Not reported  
Inspection Date: 06/30/2015  
Limit Date: Not reported  
Invalid: Not reported  
Company No: 4583  
Company Name: Alban Home Inspection Services, Inc.  
ReInspection Date: / /  
Option: BETHESDA, MD 20817  
Inspection Category: Full Risk Reduction Standard Dust Inspection  
Pass/Fail: P  
Inspector Number: 5051  
Inspector Name: Satterfield Quintin D  
Property Number: 160700632753

CP390  
Target  
Property

9907 FLEMING AVE  
BETHESDA, MD 20814

MD LEAD S118384831  
N/A

Site 2 of 2 in cluster CP

Actual:  
285 ft.  
Focus Map:  
8

MD LEAD:  
Name: Not reported  
Address: 9907 FLEMING AVE  
City,State,Zip: BETHESDA, MD 20814  
Facility ID: 160700599021  
Cert Number: 705738  
Unit ID: Not reported  
Inspection Date: 06/22/2015  
Limit Date: Not reported  
Invalid: Not reported  
Company No: 4014  
Company Name: Whitehall Associates, Inc.  
ReInspection Date: / /  
Option: Full Lead Free  
Inspection Category: Lead Free  
Pass/Fail: P  
Inspector Number: 4573  
Inspector Name: Hanson Buford  
Property Number: 160700599021

Map ID  
Direction  
Distance  
Elevation

MAP FINDINGS

Site

Database(s)

EDR ID Number  
EPA ID Number

**CS391**  
**Target**  
**Property**

**6203 CARNEGIE DRIVE**  
**BETHESDA, MD 20817**

**MD LEAD S121041397**  
**N/A**

**Site 3 of 3 in cluster CS**

**Actual:**  
**333 ft.**

**Focus Map:**  
**8**

MD LEAD:  
Name: Not reported  
Address: 6203 CARNEGIE DRIVE  
City,State,Zip: BETHESDA, MD 20817  
Facility ID: 160700634683  
Cert Number: 766185  
Unit ID: SFP  
Inspection Date: 04/09/2017  
Limit Date: Not reported  
Invalid: Not reported  
Company No: 14505  
Company Name: Daniel L. Perez  
ReInspection Date: / /  
Option: Full Lead Free  
Inspection Category: Lead Free  
Pass/Fail: P  
Inspector Number: 14503  
Inspector Name: Perez Daniel Luis  
Property Number: 160700634683

**CT392**  
**Target**  
**Property**

**6303 CARNEGIE DRIVE**  
**BETHESDA, MD 20817**

**MD LEAD S118901828**  
**N/A**

**Site 1 of 2 in cluster CT**

**Actual:**  
**338 ft.**

**Focus Map:**  
**8**

MD LEAD:  
Name: Not reported  
Address: 6303 CARNEGIE DRIVE  
City,State,Zip: BETHESDA, MD 20817  
Facility ID: 160700638010  
Cert Number: 733381  
Unit ID: SFP  
Inspection Date: 07/13/2016  
Limit Date: Not reported  
Invalid: Not reported  
Company No: 15504  
Company Name: At Home Inspections, LLC  
ReInspection Date: / /  
Option: BETHESDA, MD 20817  
Inspection Category: Full Risk Reduction Standard Dust Inspection  
Pass/Fail: P  
Inspector Number: 15503  
Inspector Name: Luber Michael Jay  
Property Number: 160700638010

Name: Not reported  
Address: 6303 CARNEGIE DRIVE  
City,State,Zip: BETHESDA, MD 20817  
Facility ID: 160700638010  
Cert Number: 805477  
Unit ID: SFP  
Inspection Date: 07/03/2018  
Limit Date: Not reported

Map ID  
Direction  
Distance  
Elevation

MAP FINDINGS

Site

Database(s)

EDR ID Number  
EPA ID Number

(Continued)

S118901828

Invalid: Not reported  
Company No: 15504  
Company Name: Not reported  
ReInspection Date: Not reported  
Option: BETHESDA, MD 20817  
Inspection Category: Full Risk Reduction Standard Dust Inspection  
Pass/Fail: P  
Inspector Number: 15503  
Inspector Name: Not reported  
Property Number: 160700638010

Name: Not reported  
Address: 6303 CARNEGIE DRIVE  
City,State,Zip: BETHESDA, MD 20817  
Facility ID: 160700638010  
Cert Number: 805477  
Unit ID: SFP  
Inspection Date: 07/03/2018  
Limit Date: Not reported  
Invalid: Not reported  
Company No: 15504  
Company Name: Not reported  
ReInspection Date: Not reported  
Option: BETHESDA, MD 20817  
Inspection Category: Full Risk Reduction Standard Dust Inspection  
Pass/Fail: P  
Inspector Number: 15503  
Inspector Name: Not reported  
Property Number: 160700638010

CU393

Target 9805 HOLMHURST ROAD  
Property BETHESDA, MD 20817

MD LEAD S125417881  
N/A

Site 1 of 2 in cluster CU

Actual: MD LEAD:  
363 ft. Name: Not reported  
Focus Map: Address: 9805 HOLMHURST ROAD  
8 City,State,Zip: BETHESDA, MD 20817  
Facility ID: 160700642782  
Cert Number: 879600  
Unit ID: Not reported  
Inspection Date: 08/06/2019  
Limit Date: 1899-12-30 00:00:00  
Invalid: Not reported  
Company No: 15925  
Company Name: Not reported  
ReInspection Date: Not reported  
Option: Full Lead Free  
Inspection Category: Lead Free  
Pass/Fail: P  
Inspector Number: 5051  
Inspector Name: Not reported  
Property Number: 160700642782

Map ID  
Direction  
Distance  
Elevation

MAP FINDINGS

Site

Database(s)

EDR ID Number  
EPA ID Number

CV394  
Target  
Property

6315 CARNEGIE DR  
BETHESDA, MD 20817

MD LEAD S118901826  
N/A

Site 1 of 2 in cluster CV

Actual:  
347 ft.

Focus Map:  
8

MD LEAD:

Name: Not reported  
Address: 6315 CARNEGIE DR  
City,State,Zip: BETHESDA, MD 20817  
Facility ID: 160700633837  
Cert Number: 749583  
Unit ID: Not reported  
Inspection Date: 08/13/2016  
Limit Date: Not reported  
Invalid: Not reported  
Company No: 15254  
Company Name: Jianhua Hao  
ReInspection Date: / /  
Option: BETHESDA, MD 20817  
Inspection Category: Full Risk Reduction Standard Dust Inspection  
Pass/Fail: P  
Inspector Number: 15255  
Inspector Name: Hao Jianhua  
Property Number: 160700633837

395

Target  
Property

9806 RALEIGH TAVERN CT  
BETHESDA, MD 20814

MD LEAD S121041333  
N/A

MD LEAD:

Actual:  
287 ft.

Focus Map:  
8

Name: Not reported  
Address: 9806 RALEIGH TAVERN CT  
City,State,Zip: BETHESDA, MD 20814  
Facility ID: 160700598948  
Cert Number: 782805  
Unit ID: SFP  
Inspection Date: 11/05/2016  
Limit Date: Not reported  
Invalid: Not reported  
Company No: 13773  
Company Name: #1 Affordable Lead Pros LLC  
ReInspection Date: / /  
Option: BETHESDA, MD 20814  
Inspection Category: Full Risk Reduction Standard Dust Inspection  
Pass/Fail: P  
Inspector Number: 13775  
Inspector Name: Rogers Jonathon K.  
Property Number: 160700598948

Map ID  
Direction  
Distance  
Elevation

MAP FINDINGS

Site

Database(s)

EDR ID Number  
EPA ID Number

CU396

Target  
Property

9803 HOLMHURST ROAD  
BETHESDA, MD 20817

MD LEAD

S107241240  
N/A

Site 2 of 2 in cluster CU

Actual:  
363 ft.

Focus Map:  
8

MD LEAD:

Name: Not reported  
Address: 9803 HOLMHURST ROAD  
City,State,Zip: BETHESDA, MD 20817  
Facility ID: 160700642785  
Cert Number: 669744  
Unit ID: Not reported  
Inspection Date: 11/20/2014  
Limit Date: 11/20/2016  
Invalid: F  
Company No: 4583  
Company Name: Alban Home Inspection Services, Inc.  
Reinspection Date: / /  
Option: Limited Lead Free, Must Reinspect Exterior Every Two Years  
Inspection Category: Lead Free  
Pass/Fail: P  
Inspector Number: 12973  
Inspector Name: Hambley Bradley Allen  
Property Number: 160700642785

Name: Not reported  
Address: 9803 HOLMHURST DRIVE  
City,State,Zip: BETHESDA, MD 00000  
Facility ID: 160700642785  
Cert Number: 234117  
Unit ID: Not reported  
Inspection Date: 03/24/2003  
Limit Date: 05/24/2005  
Invalid: F  
Company No: 4583  
Company Name: Alban Home Inspection Services, Inc.  
Reinspection Date: 03/15/2005  
Option: Limited Lead Free, Must Reinspect Exterior Every Two Years  
Inspection Category: Lead Free  
Pass/Fail: P  
Inspector Number: 5051  
Inspector Name: Satterfield Quintin D  
Property Number: 160700642785

397

Target  
Property

5913 IPSWICH ROAD  
BETHESDA, MD 20814

MD LEAD

S121041464  
N/A

MD LEAD:

Actual:  
338 ft.

Focus Map:  
8

Name: Not reported  
Address: 5913 IPSWICH ROAD  
City,State,Zip: BETHESDA, MD 20814  
Facility ID: 160700679670  
Cert Number: 748377  
Unit ID: Not reported  
Inspection Date: 05/31/2017  
Limit Date: Not reported  
Invalid: Not reported  
Company No: 12943



Map ID  
Direction  
Distance  
Elevation

MAP FINDINGS

Site

Database(s)

EDR ID Number  
EPA ID Number

(Continued)

S121041464

Company Name: A to Z Inspection Services LLC  
ReInspection Date: / /  
Option: BETHESDA, MD 20814  
Inspection Category: Full Risk Reduction Standard Dust Inspection  
Pass/Fail: P  
Inspector Number: 12942  
Inspector Name: Boie Steven Gerard  
Property Number: 160700679670

CW398

Target 5810 IPSWICH ROAD  
Property BETHESDA, MD 20814

MD LEAD S121041462  
N/A

Site 1 of 2 in cluster CW

Actual: 316 ft.  
Focus Map: 8  
MD LEAD:  
Name: Not reported  
Address: 5810 IPSWICH ROAD  
City,State,Zip: BETHESDA, MD 20814  
Facility ID: 160700679032  
Cert Number: 782941  
Unit ID: SFP  
Inspection Date: 03/03/2017  
Limit Date: Not reported  
Invalid: Not reported  
Company No: 14003  
Company Name: 1 Source Home & Lead Inspections  
ReInspection Date: / /  
Option: BETHESDA, MD 20814  
Inspection Category: Full Risk Reduction Standard Dust Inspection  
Pass/Fail: P  
Inspector Number: 14005  
Inspector Name: Johnson Daniel  
Property Number: 160700679032

CX399

Target 9802 MONTAUK AVE  
Property BETHESDA, MD 20817

MD LEAD S118901789  
N/A

Site 1 of 5 in cluster CX

Actual: 359 ft.  
Focus Map: 8  
MD LEAD:  
Name: Not reported  
Address: 9802 MONTAUK AVE  
City,State,Zip: BETHESDA, MD 20817  
Facility ID: 160700592758  
Cert Number: 753612  
Unit ID: Not reported  
Inspection Date: 08/16/2016  
Limit Date: Not reported  
Invalid: Not reported  
Company No: 4014  
Company Name: Whitehall Associates, Inc.  
ReInspection Date: / /  
Option: BETHESDA, MD 20817  
Inspection Category: Full Risk Reduction Standard Dust Inspection

Map ID  
Direction  
Distance  
Elevation

MAP FINDINGS

Site

Database(s)

EDR ID Number  
EPA ID Number

(Continued)

S118901789

Pass/Fail: P  
Inspector Number: 4573  
Inspector Name: Hanson Buford  
Property Number: 160700592758

CT400  
Target  
Property

6304 CARNEGIE DR  
BETHESDA, MD 20817

MD LEAD S118384869  
N/A

Site 2 of 2 in cluster CT

Actual:  
338 ft.

Focus Map:  
8

MD LEAD:  
Name: Not reported  
Address: 6304 CARNEGIE DR  
City,State,Zip: BETHESDA, MD 20817  
Facility ID: 160700636283  
Cert Number: 723175  
Unit ID: SFP  
Inspection Date: 07/31/2015  
Limit Date: Not reported  
Invalid: Not reported  
Company No: 7725  
Company Name: Professional Environmental Services  
ReInspection Date: / /  
Option: BETHESDA, MD 20817  
Inspection Category: Full Risk Reduction Standard Dust Inspection  
Pass/Fail: P  
Inspector Number: 3485  
Inspector Name: Smiler Hal  
Property Number: 160700636283

CY401  
Target  
Property

6411 STONEHAM ROAD  
BETHESDA, MD 20817

MD LEAD S126014972  
N/A

Site 1 of 3 in cluster CY

Actual:  
365 ft.

Focus Map:  
8

MD LEAD:  
Name: Not reported  
Address: 6411 STONEHAM ROAD  
City,State,Zip: BETHESDA, MD 20817  
Facility ID: 160700592406  
Cert Number: 890855  
Unit ID: Not reported  
Inspection Date: 02/13/2020  
Limit Date: 1899-12-30 00:00:00  
Invalid: Not reported  
Company No: 15925  
Company Name: Not reported  
ReInspection Date: Not reported  
Option: Full Lead Free  
Inspection Category: Lead Free  
Pass/Fail: P  
Inspector Number: 5051  
Inspector Name: Not reported  
Property Number: 160700592406

Map ID  
Direction  
Distance  
Elevation

MAP FINDINGS

Site

Database(s)

EDR ID Number  
EPA ID Number

**CY402**  
**Target**  
**Property**

**6409 STONEHAM ROAD**  
**BETHESDA, MD 20817**

**MD LEAD S117982171**  
**N/A**

**Site 2 of 3 in cluster CY**

**Actual:**  
**362 ft.**

**Focus Map:**  
**8**

MD LEAD:

Name: Not reported  
Address: 6409 STONEHAM ROAD  
City,State,Zip: BETHESDA, MD 20817  
Facility ID: 160700592997  
Cert Number: 695451  
Unit ID: Not reported  
Inspection Date: 04/24/2015  
Limit Date: Not reported  
Invalid: Not reported  
Company No: 4583  
Company Name: Alban Home Inspection Services, Inc.  
ReInspection Date: / /  
Option: Full Lead Free  
Inspection Category: Lead Free  
Pass/Fail: P  
Inspector Number: 5051  
Inspector Name: Satterfield Quintin D  
Property Number: 160700592997

**CZ403**  
**Target**  
**Property**

**9807 ASHBURTON LANE**  
**BETHESDA, MD 20817**

**MD LEAD S118555820**  
**N/A**

**Site 1 of 2 in cluster CZ**

**Actual:**  
**337 ft.**

**Focus Map:**  
**8**

MD LEAD:

Name: Not reported  
Address: 9807 ASHBURTON LANE  
City,State,Zip: BETHESDA, MD 20817  
Facility ID: 160700634158  
Cert Number: 717041  
Unit ID: SFP  
Inspection Date: 12/10/2015  
Limit Date: 12/10/2017  
Invalid: Not reported  
Company No: 12951  
Company Name: Rodney B. Barkley  
ReInspection Date: / /  
Option: Limited Lead Free, Must Reinspect Exterior Every Two Years  
Inspection Category: Lead Free  
Pass/Fail: P  
Inspector Number: 12868  
Inspector Name: Barkley Rodney Bryan  
Property Number: 160700634158

Map ID  
Direction  
Distance  
Elevation

MAP FINDINGS

Site

Database(s)

EDR ID Number  
EPA ID Number

**CV404**  
**Target**  
**Property**

**6316 CARNEGIE DR**  
**BETHESDA, MD 20817**

**MD LEAD S107239524**  
**N/A**

**Site 2 of 2 in cluster CV**

**Actual:**  
**349 ft.**

**Focus Map:**  
**8**

MD LEAD:  
Name: Not reported  
Address: 6316 CARNEGIE DR  
City,State,Zip: BETHESDA, MD 20817  
Facility ID: 1600633303  
Cert Number: 199517  
Unit ID: Not reported  
Inspection Date: 09/12/2002  
Limit Date: Not reported  
Invalid: F  
Company No: 5155  
Company Name: American Lead Consultants  
ReInspection Date: / /  
Option: Full Lead Free  
Inspection Category: Lead Free  
Pass/Fail: P  
Inspector Number: 6520  
Inspector Name: Poore Jack  
Property Number: 1600633303

**CX405**  
**Target**  
**Property**

**6405 STONEHAM ROAD**  
**BETHESDA, MD 20817**

**MD LEAD S116237077**  
**N/A**

**Site 2 of 5 in cluster CX**

**Actual:**  
**359 ft.**

**Focus Map:**  
**8**

MD LEAD:  
Name: Not reported  
Address: 6405 STONEHAM ROAD  
City,State,Zip: BETHESDA, MD 20817  
Facility ID: 160700593753  
Cert Number: 645213  
Unit ID: Not reported  
Inspection Date: 10/28/2013  
Limit Date: Not reported  
Invalid: F  
Company No: 4583  
Company Name: Alban Home Inspection Services, Inc.  
ReInspection Date: / /  
Option: BETHESDA, MD 20817  
Inspection Category: Full Risk Reduction Standard Dust Inspection  
Pass/Fail: P  
Inspector Number: 5051  
Inspector Name: Satterfield Quintin D  
Property Number: 160700593753  
  
Name: Not reported  
Address: 6405 STONEHAM RD  
City,State,Zip: BETHESDA, MD 20817  
Facility ID: 160700593753  
Cert Number: 703506  
Unit ID: SFP  
Inspection Date: 05/08/2015  
Limit Date: Not reported

Map ID  
Direction  
Distance  
Elevation

MAP FINDINGS

Site

Database(s)

EDR ID Number  
EPA ID Number

(Continued)

S116237077

Invalid: Not reported  
Company No: 14505  
Company Name: Daniel L. Perez  
ReInspection Date: / /  
Option: BETHESDA, MD 20817  
Inspection Category: Full Risk Reduction Standard Dust Inspection  
Pass/Fail: P  
Inspector Number: 14504  
Inspector Name: Perez Daniel Luis  
Property Number: 160700593753

Name: Not reported  
Address: 6405 STONEHAM ROAD  
City,State,Zip: BETHESDA, MD 20817  
Facility ID: 160700593753  
Cert Number: 645213  
Unit ID: Not reported  
Inspection Date: 10/28/2013  
Limit Date: Not reported  
Invalid: F  
Company No: 4583  
Company Name: Alban Home Inspection Services, Inc.  
ReInspection Date: / /  
Option: BETHESDA, MD 20817  
Inspection Category: Full Risk Reduction Standard Dust Inspection  
Pass/Fail: P  
Inspector Number: 5051  
Inspector Name: Satterfield Quintin D  
Property Number: 160700593753

CX406  
Target  
Property

9803 MONTAUK AVE  
BETHESDA, MD 20817

MD LEAD S123317048  
N/A

Site 3 of 5 in cluster CX

Actual:  
354 ft.  
Focus Map:  
8

MD LEAD:  
Name: Not reported  
Address: 9803 MONTAUK AVE  
City,State,Zip: BETHESDA, MD 20817  
Facility ID: 160700591435  
Cert Number: 850652  
Unit ID: Not reported  
Inspection Date: 10/07/2018  
Limit Date: Not reported  
Invalid: Not reported  
Company No: 11267  
Company Name: Not reported  
ReInspection Date: Not reported  
Option: BETHESDA, MD 20817  
Inspection Category: Full Risk Reduction Standard Dust Inspection  
Pass/Fail: P  
Inspector Number: 11268  
Inspector Name: Not reported  
Property Number: 160700591435

Map ID  
Direction  
Distance  
Elevation

MAP FINDINGS

Site

Database(s)

EDR ID Number  
EPA ID Number

**CX407**     **ANTOINETTE BOZIEVICH BUXTON**  
**Target**     **9803 MOUTACK AVE**  
**Property**     **BETHESDA, MD 20817**

**ICIS**     **1004526104**  
**FINDS**     **N/A**  
**ECHO**

**Site 4 of 5 in cluster CX**

**Actual:**  
**356 ft.**

**Focus Map:**  
**8**

ICIS:  
Enforcement Action ID: 03-1994-0013  
FRS ID: 110010717368  
Action Name: BUXTON, ANTOINETTE, BOZIEVICH  
Facility Name: ANTOINETTE BOZIEVICH BUXTON  
Facility Address: 9803 MOUTACK AVE  
BETHESDA, MD 20817  
Enforcement Action Type: CWA 309G2A AO For Class I Penalties  
Facility County: MONTGOMERY  
Program System Acronym: ICIS  
Enforcement Action Forum Desc: Administrative - Formal  
EA Type Code: 309G2A  
Facility SIC Code: Not reported  
Federal Facility ID: Not reported  
Latitude in Decimal Degrees: 39.016839  
Longitude in Decimal Degrees: -77.12925  
Permit Type Desc: Not reported  
Program System Acronym: 30681  
Facility NAICS Code: Not reported  
Tribal Land Code: Not reported

Facility Name: ANTOINETTE BOZIEVICH BUXTON  
Address: 9803 MOUTACK AVE  
Tribal Indicator: N  
Fed Facility: Not reported  
NAIC Code: Not reported  
SIC Code: Not reported

**FINDS:**  
Registry ID: 110010717368

Click Here:

**Environmental Interest/Information System:**

ICIS (Integrated Compliance Information System) is the Integrated Compliance Information System and provides a database that, when complete, will contain integrated Enforcement and Compliance information across most of EPA's programs. The vision for ICIS is to replace EPA's independent databases that contain Enforcement data with a single repository for that information. Currently, ICIS contains all Federal Administrative and Judicial enforcement actions. This information is maintained in ICIS by EPA in the Regional offices and it Headquarters. A future release of ICIS will replace the Permit Compliance System (PCS) which supports the NPDES and will integrate that information with Federal actions already in the system. ICIS also has the capability to track other activities occurring in the Region that support Compliance and Enforcement programs. These include; Incident Tracking, Compliance Assistance, and Compliance Monitoring.

[Click this hyperlink](#) while viewing on your computer to access additional FINDS: detail in the EDR Site Report.

Map ID  
Direction  
Distance  
Elevation

MAP FINDINGS

Site

Database(s)

EDR ID Number  
EPA ID Number

**ANTOINETTE BOZIEVICH BUXTON (Continued)**

**1004526104**

**ECHO:**

Envid: 1004526104  
Registry ID: 110010717368  
DFR URL: <http://echo.epa.gov/detailed-facility-report?fid=110010717368>  
Name: ANTOINETTE BOZIEVICH BUXTON  
Address: 9803 MOUTACK AVE  
City,State,Zip: BETHESDA, MD 20817

**CW408**

**Target** 5814 IPSWICH RD  
**Property** BETHESDA, MD 00000

**MD LEAD** S109922100  
N/A

**Site 2 of 2 in cluster CW**

**Actual:**  
**320 ft.**

**Focus Map:**  
**8**

**MD LEAD:**

Name: Not reported  
Address: 5814 IPSWICH RD  
City,State,Zip: BETHESDA, MD 00000  
Facility ID: 160700678722  
Cert Number: 460999  
Unit ID: Not reported  
Inspection Date: 06/10/2009  
Limit Date: Not reported  
Invalid: F  
Company No: 4583  
Company Name: Alban Home Inspection Services, Inc.  
ReInspection Date: / /  
Option: BETHESDA, MD 00000  
Inspection Category: Full Risk Reduction Standard Dust Inspection  
Pass/Fail: P  
Inspector Number: 5051  
Inspector Name: Satterfield Quintin D  
Property Number: 160700678722

Name: Not reported  
Address: 5814 IPSWICH ROAD  
City,State,Zip: BETHESDA, MD 00000  
Facility ID: 160700678722  
Cert Number: 238504  
Unit ID: Not reported  
Inspection Date: 05/06/2003  
Limit Date: Not reported  
Invalid: F  
Company No: 4583  
Company Name: Alban Home Inspection Services, Inc.  
ReInspection Date: / /  
Option: BETHESDA, MD 00000  
Inspection Category: Full Risk Reduction Standard Dust Inspection  
Pass/Fail: P  
Inspector Number: 5051  
Inspector Name: Satterfield Quintin D  
Property Number: 160700678722

Name: Not reported  
Address: 5814 IPSWICH ROAD  
City,State,Zip: MD 20814  
Facility ID: 160700678722



Map ID  
Direction  
Distance  
Elevation

MAP FINDINGS

Site

Database(s)

EDR ID Number  
EPA ID Number

(Continued)

S109922100

Cert Number: 097514  
Unit ID: Not reported  
Inspection Date: 07/02/1998  
Limit Date: Not reported  
Invalid: F  
Company No: 2829  
Company Name: Alban Home Inspection Service  
ReInspection Date: / /  
Option: MD 20814  
Inspection Category: Full Risk Reduction Standard Dust Inspection  
Pass/Fail: P  
Inspector Number: 1333  
Inspector Name: Watkins Timothy L  
Property Number: 160700678722

Name: Not reported  
Address: 5814 IPSWICH ROAD  
City,State,Zip: BETHESDA, MD 00000  
Facility ID: 160700678722  
Cert Number: 412246  
Unit ID: Not reported  
Inspection Date: 04/08/2008  
Limit Date: Not reported  
Invalid: F  
Company No: 4583  
Company Name: Alban Home Inspection Services, Inc.  
ReInspection Date: / /  
Option: BETHESDA, MD 00000  
Inspection Category: Full Risk Reduction Standard Dust Inspection  
Pass/Fail: P  
Inspector Number: 5758  
Inspector Name: Lazerow Arthur S  
Property Number: 160700678722

Name: Not reported  
Address: 5814 IPSWICH ROAD  
City,State,Zip: BETHESDA, MD 20814  
Facility ID: 160700678722  
Cert Number: 563050  
Unit ID: Not reported  
Inspection Date: 07/07/2011  
Limit Date: Not reported  
Invalid: F  
Company No: 4583  
Company Name: Alban Home Inspection Services, Inc.  
ReInspection Date: / /  
Option: BETHESDA, MD 20814  
Inspection Category: Full Risk Reduction Standard Dust Inspection  
Pass/Fail: P  
Inspector Number: 5051  
Inspector Name: Satterfield Quintin D  
Property Number: 160700678722

Map ID  
Direction  
Distance  
Elevation

MAP FINDINGS

Site

Database(s)

EDR ID Number  
EPA ID Number

**CX409**

**Target  
Property**

**6401 STONEHAM ROAD  
, MD**

**MD LEAD**

**S121381502  
N/A**

**Site 5 of 5 in cluster CX**

**Actual:  
358 ft.**

**Focus Map:  
8**

**MD LEAD:**

Name: Not reported  
Address: 6401 STONEHAM ROAD  
City,State,Zip: BETHESDA, MD 20817  
Facility ID: 160700591617  
Cert Number: 768306  
Unit ID: Not reported  
Inspection Date: 04/05/2017  
Limit Date: 04/05/2019  
Invalid: Not reported  
Company No: 15925  
Company Name: Alban Inspections, Inc.  
Reinspection Date: / /  
Option: Limited Lead Free, Must Reinspect Exterior Every Two Years  
Inspection Category: Lead Free  
Pass/Fail: P  
Inspector Number: 5051  
Inspector Name: Satterfield Quintin D  
Property Number: 160700591617

Name: Not reported  
Address: 6401 STONEHAM ROAD  
City,State,Zip: MD  
Facility ID: 160700591617  
Cert Number: 075393  
Unit ID: Not reported  
Inspection Date: 06/09/1997  
Limit Date: 06/09/1999  
Invalid: F  
Company No: 131  
Company Name: Alban Home Inspection Service  
Reinspection Date: / /  
Option: Limited Lead Free, Must Reinspect Exterior Every Two Years  
Inspection Category: Lead Free  
Pass/Fail: P  
Inspector Number: 486  
Inspector Name: Satterfield Quintin D  
Property Number: 160700591617

**410**

**Target  
Property**

**9828 BELHAVEN ROAD  
BETHESDA, MD 20817**

**MD LEAD**

**S122443613  
N/A**

**MD LEAD:**

**Actual:  
350 ft.**

**Focus Map:  
8**

Name: Not reported  
Address: 9828 BELHAVEN ROAD  
City,State,Zip: BETHESDA, MD 20817  
Facility ID: 160700636215  
Cert Number: 870083  
Unit ID: Not reported  
Inspection Date: 08/19/2019  
Limit Date: 1899-12-30 00:00:00  
Invalid: Not reported  
Company No: 15844

Map ID  
Direction  
Distance  
Elevation

MAP FINDINGS

Site

Database(s)

EDR ID Number  
EPA ID Number

(Continued)

S122443613

Company Name: Not reported  
ReInspection Date: Not reported  
Option: BETHESDA, MD 20817  
Inspection Category: Full Risk Reduction Standard Dust Inspection  
Pass/Fail: P  
Inspector Number: 16134  
Inspector Name: Not reported  
Property Number: 160700636215

Name: Not reported  
Address: 9828 BELHAVEN ROAD  
City,State,Zip: BETHESDA, MD 20817  
Facility ID: 160700636215  
Cert Number: 810944  
Unit ID: SFH  
Inspection Date: 03/10/2018  
Limit Date: Not reported  
Invalid: Not reported  
Company No: 15844  
Company Name: Not reported  
ReInspection Date: Not reported  
Option: BETHESDA, MD 20817  
Inspection Category: Full Risk Reduction Standard Dust Inspection  
Pass/Fail: P  
Inspector Number: 16134  
Inspector Name: Not reported  
Property Number: 160700636215

CZ411  
Target  
Property

9808 ASHBURTON LN  
BETHESDA, MD 20817

MD LEAD S117337858  
N/A

Site 2 of 2 in cluster CZ

Actual:  
327 ft.  
Focus Map:  
8

MD LEAD:  
Name: Not reported  
Address: 9808 ASHBURTON LANE  
City,State,Zip: BETHESDA, MD 20817  
Facility ID: 160700636705  
Cert Number: 680811  
Unit ID: Not reported  
Inspection Date: 07/28/2014  
Limit Date: Not reported  
Invalid: F  
Company No: 4014  
Company Name: Whitehall Associates, Inc.  
ReInspection Date: / /  
Option: BETHESDA, MD 20817  
Inspection Category: Full Risk Reduction Standard Dust Inspection  
Pass/Fail: P  
Inspector Number: 4573  
Inspector Name: Hanson Buford  
Property Number: 160700636705  
  
Name: Not reported  
Address: 9808 ASHBURTON LN  
City,State,Zip: BETHESDA, MD 20817  
Facility ID: 160700636705

Map ID  
Direction  
Distance  
Elevation

MAP FINDINGS

Site

Database(s)

EDR ID Number  
EPA ID Number

(Continued)

S117337858

Cert Number: 745318  
Unit ID: Not reported  
Inspection Date: 05/04/2016  
Limit Date: Not reported  
Invalid: Not reported  
Company No: 4014  
Company Name: Whitehall Associates, Inc.  
ReInspection Date: / /  
Option: BETHESDA, MD 20817  
Inspection Category: Full Risk Reduction Standard Dust Inspection  
Pass/Fail: P  
Inspector Number: 4573  
Inspector Name: Hanson Buford  
Property Number: 160700636705

412

Target 5822 IPSWICH RD  
Property BETHESDA, MD 00000

MD LEAD S107241371  
N/A

MD LEAD:

Actual:  
323 ft.

Focus Map:  
8

Name: Not reported  
Address: 5822 IPSWICH RD  
City,State,Zip: BETHESDA, MD 00000  
Facility ID: 160700678868  
Cert Number: 180930  
Unit ID: Not reported  
Inspection Date: 12/10/2001  
Limit Date: 12/10/2003  
Invalid: F  
Company No: 5155  
Company Name: American Lead Consultants  
ReInspection Date: / /  
Option: Full Lead Free  
Inspection Category: Lead Free  
Pass/Fail: P  
Inspector Number: 5744  
Inspector Name: Kissoondath Dharam  
Property Number: 160700678868

413

Target 9922 BRIXTON LANE  
Property BETHESDA, MD 20817

MD LEAD S121041448  
N/A

MD LEAD:

Actual:  
298 ft.

Focus Map:  
8

Name: Not reported  
Address: 9922 BRIXTON LANE  
City,State,Zip: BETHESDA, MD 20817  
Facility ID: 160700669454  
Cert Number: 878815  
Unit ID: Not reported  
Inspection Date: 08/19/2019  
Limit Date: 1899-12-30 00:00:00  
Invalid: Not reported  
Company No: 16381  
Company Name: Not reported  
ReInspection Date: Not reported

Map ID  
Direction  
Distance  
Elevation

MAP FINDINGS

Site

Database(s)

EDR ID Number  
EPA ID Number

(Continued)

S121041448

Option: BETHESDA, MD 20817  
Inspection Category: Full Risk Reduction Standard Dust Inspection  
Pass/Fail: P  
Inspector Number: 14212  
Inspector Name: Not reported  
Property Number: 160700669454

Name: Not reported  
Address: 9922 BRIXTON LANE  
City,State,Zip: BETHESDA, MD 20817  
Facility ID: 160700669454  
Cert Number: 781005  
Unit ID: SF  
Inspection Date: 10/21/2016  
Limit Date: Not reported  
Invalid: Not reported  
Company No: 14214  
Company Name: Thorough Property Services LLC  
ReInspection Date: / /  
Option: BETHESDA, MD 20817  
Inspection Category: Full Risk Reduction Standard Dust Inspection  
Pass/Fail: P  
Inspector Number: 14212  
Inspector Name: Lee, Sr. Tab Duranda  
Property Number: 160700669454

CY414

Target 6410 STONEHAM ROAD  
Property BETHESDA, MD 20817

MD LEAD S121041323  
N/A

Site 3 of 3 in cluster CY

Actual:  
364 ft.

Focus Map:  
8

MD LEAD:  
Name: Not reported  
Address: 6410 STONEHAM ROAD  
City,State,Zip: BETHESDA, MD 20817  
Facility ID: 160700593638  
Cert Number: 764630  
Unit ID: Not reported  
Inspection Date: 07/27/2017  
Limit Date: 07/27/2019  
Invalid: Not reported  
Company No: 15925  
Company Name: Alban Inspections, Inc.  
ReInspection Date: / /  
Option: Limited Lead Free, Must Reinspect Exterior Every Two Years  
Inspection Category: Lead Free  
Pass/Fail: P  
Inspector Number: 5051  
Inspector Name: Satterfield Quintin D  
Property Number: 160700593638

Map ID  
Direction  
Distance  
Elevation

MAP FINDINGS

Site

Database(s)

EDR ID Number  
EPA ID Number

DA415  
Target  
Property

9914 BRIXTON LANE  
BETHESDA, MD 20817

MD LEAD S118555833  
N/A

Site 1 of 3 in cluster DA

Actual:  
307 ft.  
Focus Map:  
8

MD LEAD:  
Name: Not reported  
Address: 9914 BRIXTON LANE  
City,State,Zip: BETHESDA, MD 20817  
Facility ID: 160700669853  
Cert Number: 717042  
Unit ID: SFP  
Inspection Date: 12/10/2015  
Limit Date: Not reported  
Invalid: Not reported  
Company No: 12951  
Company Name: Rodney B. Barkley  
ReInspection Date: / /  
Option: Full Lead Free  
Inspection Category: Lead Free  
Pass/Fail: P  
Inspector Number: 12868  
Inspector Name: Barkley Rodney Bryan  
Property Number: 160700669853

DA416  
Target  
Property

9912 BRIXTON LANE  
BETHESDA, MD 20817

MD LEAD S121041446  
N/A

Site 2 of 3 in cluster DA

Actual:  
309 ft.  
Focus Map:  
8

MD LEAD:  
Name: Not reported  
Address: 9912 BRIXTON LANE  
City,State,Zip: BETHESDA, MD 20817  
Facility ID: 160700668541  
Cert Number: 771200  
Unit ID: Not reported  
Inspection Date: 05/11/2017  
Limit Date: Not reported  
Invalid: Not reported  
Company No: 15360  
Company Name: Michael's Lead Paint Inspection LLC  
ReInspection Date: / /  
Option: BETHESDA, MD 20817  
Inspection Category: Full Risk Reduction Standard Dust Inspection  
Pass/Fail: P  
Inspector Number: 15366  
Inspector Name: Floyd Miquel Kendal  
Property Number: 160700668541

Map ID  
Direction  
Distance  
Elevation

MAP FINDINGS

Site

Database(s)

EDR ID Number  
EPA ID Number

DB417

Target 9721 MONTAUK AVE.  
Property , MD 20814

MD LEAD

S107241100  
N/A

Site 1 of 4 in cluster DB

Actual:  
358 ft.

Focus Map:  
8

MD LEAD:  
Name: Not reported  
Address: 9721 MONTAUK AVE.  
City,State,Zip: MD 20814  
Facility ID: 160700591470  
Cert Number: 005851  
Unit ID: SF  
Inspection Date: 08/06/1996  
Limit Date: Not reported  
Invalid: F  
Company No: 990  
Company Name: Roger E. Frischkorn Environmental Consulting  
ReInspection Date: / /  
Option: MD 20814  
Inspection Category: Full Risk Reduction Standard Dust Inspection  
Pass/Fail: P  
Inspector Number: 927  
Inspector Name: Frischkorn Roger E  
Property Number: 160700591470

418

Target 6208 STONEHAM ROAD  
Property BETHESDA, MD 00000

MD LEAD

S107241222  
N/A

Actual:  
338 ft.

Focus Map:  
8

MD LEAD:  
Name: Not reported  
Address: 6208 STONEHAM ROAD  
City,State,Zip: BETHESDA, MD 00000  
Facility ID: 160700631942  
Cert Number: 188546  
Unit ID: Not reported  
Inspection Date: 07/06/2001  
Limit Date: 07/06/2003  
Invalid: F  
Company No: 4583  
Company Name: Alban Home Inspection Services, Inc.  
ReInspection Date: 02/13/2004  
Option: Limited Lead Free, Must Reinspect Exterior Every Two Years  
Inspection Category: Lead Free  
Pass/Fail: P  
Inspector Number: 5051  
Inspector Name: Satterfield Quintin D  
Property Number: 160700631942



Map ID  
Direction  
Distance  
Elevation

MAP FINDINGS

Site

Database(s)

EDR ID Number  
EPA ID Number

**DB419**    **9720 MONTAUK AVE.**  
**Target**    **9720 MONTAUK AVE.**  
**Property**    **BETHESDA, MD 20817**

**FTTS**    **1005776966**  
**HIST FTTS**    **N/A**

**Site 2 of 4 in cluster DB**

**Actual:**    FTTS INSP:  
**359 ft.**    Inspection Number:    2000032215921 1  
**Focus Map:**    Region:    03  
**8**    Inspection Date:    03/22/00  
    Inspector:    GALLO  
    Violation occurred:    No  
    Investigation Type:    Lead, Section 1018, Federal  
    Investigation Reason:    For Cause, Regulated Community Complaint  
    Legislation Code:    TSCA  
    Facility Function:    Landlord/Renter Facility

HIST FTTS INSP:  
Inspection Number:    2000032215921 1  
Region:    03  
Inspection Date:    Not reported  
Inspector:    GALLO  
Violation occurred:    No  
Investigation Type:    Lead, Section 1018, Federal  
Investigation Reason:    For Cause, Regulated Community Complaint  
Legislation Code:    TSCA  
Facility Function:    Landlord/Renter Facility

**DB420**    **9720 MONTAUK AVE.**  
**Target**    **9720 MONTAUK AVE.**  
**Property**    **BETHESDA, MD 20817**

**FINDS**    **1016289063**  
    **N/A**

**Site 3 of 4 in cluster DB**

**Actual:**    FINDS:  
**359 ft.**    Registry ID:    110011524314  
**Focus Map:**  
**8**    Click Here:

Environmental Interest/Information System:  
NCDB (National Compliance Data Base) supports implementation of the Federal Insecticide, Fungicide, and Rodenticide Act (FIFRA) and the Toxic Substances Control Act (TSCA). The system tracks inspections in regions and states with cooperative agreements, enforcement actions, and settlements.

[Click this hyperlink](#) while viewing on your computer to access additional FINDS: detail in the EDR Site Report.

Map ID  
Direction  
Distance  
Elevation

MAP FINDINGS

Site

Database(s)

EDR ID Number  
EPA ID Number

DA421  
Target  
Property

9720 CORKRAN LANE  
BETHESDA, MD 20817

MD LEAD S118384902  
N/A

Site 3 of 3 in cluster DA

Actual:  
310 ft.  
Focus Map:  
8

MD LEAD:  
Name: Not reported  
Address: 9720 CORKRAN LANE  
City,State,Zip: BETHESDA, MD 20817  
Facility ID: 160700669408  
Cert Number: 721608  
Unit ID: SFP  
Inspection Date: 06/20/2015  
Limit Date: Not reported  
Invalid: Not reported  
Company No: 14505  
Company Name: Daniel L. Perez  
ReInspection Date: / /  
Option: Full Lead Free  
Inspection Category: Lead Free  
Pass/Fail: P  
Inspector Number: 14503  
Inspector Name: Perez Daniel Luis  
Property Number: 160700669408

422  
Target  
Property

9718 MONTAUK AVE  
BETHESDA, MD 20817

MD LEAD S109924225  
N/A

Actual:  
362 ft.  
Focus Map:  
8

MD LEAD:  
Name: Not reported  
Address: 9718 MONTAUK AVE  
City,State,Zip: BETHESDA, MD 00000  
Facility ID: 160700592840  
Cert Number: 460917  
Unit ID: Not reported  
Inspection Date: 04/24/2009  
Limit Date: 04/24/2011  
Invalid: F  
Company No: 4583  
Company Name: Alban Home Inspection Services, Inc.  
ReInspection Date: / /  
Option: Limited Lead Free, Must Reinspect Exterior Every Two Years  
Inspection Category: Lead Free  
Pass/Fail: P  
Inspector Number: 5051  
Inspector Name: Satterfield Quintin D  
Property Number: 160700592840

Name: Not reported  
Address: 9718 MONTAUK AVE  
City,State,Zip: BETHESDA, MD 20817  
Facility ID: 160700592840  
Cert Number: 768311  
Unit ID: Not reported  
Inspection Date: 04/07/2017  
Limit Date: 04/07/2019  
Invalid: Not reported  
Company No: 15925

Map ID  
Direction  
Distance  
Elevation

MAP FINDINGS

Site

Database(s)

EDR ID Number  
EPA ID Number

(Continued)

S109924225

Company Name: Alban Inspections, Inc.  
ReInspection Date: / /  
Option: Limited Lead Free, Must Reinspect Exterior Every Two Years  
Inspection Category: Lead Free  
Pass/Fail: P  
Inspector Number: 5051  
Inspector Name: Satterfield Quintin D  
Property Number: 160700592840

Name: Not reported  
Address: 9718 MONTAUK AVE  
City,State,Zip: BETHESDA, MD 20817  
Facility ID: 160700592840  
Cert Number: 874855  
Unit ID: Not reported  
Inspection Date: 04/30/2019  
Limit Date: 2021-04-30 00:00:00  
Invalid: Not reported  
Company No: 15925  
Company Name: Not reported  
ReInspection Date: Not reported  
Option: Limited Lead Free, Must Reinspect Exterior Every Two Years  
Inspection Category: Lead Free  
Pass/Fail: P  
Inspector Number: 5051  
Inspector Name: Not reported  
Property Number: 160700592840

DB423

Target  
Property

9717 MONTAUK AVE  
BETHESDA, MD 20817

MD LEAD

S118901791  
N/A

Site 4 of 4 in cluster DB

Actual:  
366 ft.

Focus Map:  
8

MD LEAD:  
Name: Not reported  
Address: 9717 MONTAUK AVE  
City,State,Zip: BETHESDA, MD 20817  
Facility ID: 160700593684  
Cert Number: 755770  
Unit ID: Not reported  
Inspection Date: 07/29/2016  
Limit Date: Not reported  
Invalid: Not reported  
Company No: 4583  
Company Name: Alban Home Inspection Services, Inc.  
ReInspection Date: / /  
Option: Full Lead Free  
Inspection Category: Lead Free  
Pass/Fail: P  
Inspector Number: 5051  
Inspector Name: Satterfield Quintin D  
Property Number: 160700593684

Map ID  
Direction  
Distance  
Elevation

MAP FINDINGS

Site

Database(s)

EDR ID Number  
EPA ID Number

424

**Target** 9718 HOLMHURST ROAD  
**Property** BETHESDA, MD 20817

**MD LEAD** S121381528  
N/A

**Actual:**  
369 ft.

**Focus Map:**  
8

MD LEAD:

Name: Not reported  
Address: 9718 HOLMHURST ROAD  
City,State,Zip: BETHESDA, MD 20817  
Facility ID: 160700641371  
Cert Number: 801767  
Unit ID: Not reported  
Inspection Date: 12/15/2017  
Limit Date: Not reported  
Invalid: Not reported  
Company No: 15925  
Company Name: Alban Inspections, Inc.  
Reinspection Date: / /  
Option: Full Lead Free  
Inspection Category: Lead Free  
Pass/Fail: P  
Inspector Number: 5051  
Inspector Name: Satterfield Quintin D  
Property Number: 160700641371

425

**Target** HOWARD RUBIN  
**Property** 7209 GREENTREE RD  
BETHESDA, MD 20817

**MD OCPCASES** S105583811  
N/A

**Actual:**  
290 ft.

**Focus Map:**  
8

OCPCASES:

Name: HOWARD RUBIN  
Address: 7209 GREENTREE RD  
City,State,Zip: BETHESDA, MD 20817  
Facility ID: 90-0101MO1  
Facility Status/Code: CLOSED/  
Date Open: 07/08/1989  
Date Closed: 08/14/1991  
Release: Not reported  
Cleanup: Not reported  
Registration Number: Not reported

DC426

**Target** 6204 ROCKHURST DRIVE  
**Property** BETHESDA, MD 20817

**MD LEAD** S117982132  
N/A

Site 1 of 2 in cluster DC

**Actual:**  
341 ft.

**Focus Map:**  
8

MD LEAD:

Name: Not reported  
Address: 6204 ROCKHURST DRIVE  
City,State,Zip: BETHESDA, MD 20817  
Facility ID: 1600635632  
Cert Number: 694401  
Unit ID: Not reported  
Inspection Date: 05/07/2015  
Limit Date: 05/07/2017  
Invalid: Not reported  
Company No: 14754  
Company Name: The Vertex Companies, Inc.

Map ID  
Direction  
Distance  
Elevation

MAP FINDINGS

Site

Database(s)

EDR ID Number  
EPA ID Number

(Continued)

S117982132

ReInspection Date: / /  
Option: Limited Lead Free, Must Reinspect Exterior Every Two Years  
Inspection Category: Lead Free  
Pass/Fail: P  
Inspector Number: 14865  
Inspector Name: Nystrom, II Richard William  
Property Number: 1600635632

427

Target 9801 BEL HAVEN ROAD  
Property BETHESDA, MD 20817

MD LEAD S125417574  
N/A

Actual: 315 ft.  
Focus Map: 8

MD LEAD:  
Name: Not reported  
Address: 9801 BEL HAVEN ROAD  
City,State,Zip: BETHESDA, MD 20817  
Facility ID: 130700634661  
Cert Number: 865353  
Unit ID: SFH  
Inspection Date: 04/22/2019  
Limit Date: 1899-12-30 00:00:00  
Invalid: Not reported  
Company No: 17182  
Company Name: Not reported  
ReInspection Date: Not reported  
Option: BETHESDA, MD 20817  
Inspection Category: Full Risk Reduction Standard Dust Inspection  
Pass/Fail: P  
Inspector Number: 17181  
Inspector Name: Not reported  
Property Number: 130700634661

428

Target SPILL  
Property 495 & OLD GEORGETOWN RD INNER LOOP  
BETHESDA, MD 20817

MD OCPCASES S105509293  
N/A

Actual: 321 ft.  
Focus Map: 8

OCPCASES:  
Name: SPILL  
Address: 495 & OLD GEORGETOWN RD INNER LOOP  
City,State,Zip: BETHESDA, MD 20817  
Facility ID: 02-1363MO1  
Facility Status/Code: CLOSED/Vehicle Accident  
Date Open: 04/24/2002  
Date Closed: 06/12/2002  
Release: YES  
Cleanup: YES  
Registration Number: Not reported

Map ID  
Direction  
Distance  
Elevation

MAP FINDINGS

Site

Database(s)

EDR ID Number  
EPA ID Number

429

**Target** 9710 MONTAUK AVE  
**Property** BETHESDA, MD 20817

**MD LEAD** S121381501  
N/A

**Actual:**  
373 ft.

**Focus Map:**  
8

MD LEAD:

Name: Not reported  
Address: 9710 MONTAUK AVE  
City,State,Zip: BETHESDA, MD 20817  
Facility ID: 160700591548  
Cert Number: 810874  
Unit ID: SFH  
Inspection Date: 10/26/2017  
Limit Date: Not reported  
Invalid: Not reported  
Company No: 15844  
Company Name: Lead Safety Solutions LLC  
ReInspection Date: / /  
Option: BETHESDA, MD 20817  
Inspection Category: Full Risk Reduction Standard Dust Inspection  
Pass/Fail: P  
Inspector Number: 16134  
Inspector Name: Hallivis Albert E  
Property Number: 160700591548

DD430

**Target** 9800 BRIXTON LANE  
**Property** BETHESDA, MD 20817

**MD LEAD** S118384901  
N/A

Site 1 of 2 in cluster DD

**Actual:**  
340 ft.

**Focus Map:**  
8

MD LEAD:

Name: Not reported  
Address: 9800 BRIXTON LANE  
City,State,Zip: BETHESDA, MD 20817  
Facility ID: 16070066893  
Cert Number: 722131  
Unit ID: Not reported  
Inspection Date: 06/26/2015  
Limit Date: Not reported  
Invalid: Not reported  
Company No: 14228  
Company Name: Michael K. Floyd, Sr.  
ReInspection Date: / /  
Option: BETHESDA, MD 20817  
Inspection Category: Full Risk Reduction Standard Dust Inspection  
Pass/Fail: P  
Inspector Number: 14229  
Inspector Name: Floyd, Sr. Michael Kevin  
Property Number: 16070066893

Map ID  
Direction  
Distance  
Elevation

MAP FINDINGS

Site

Database(s)

EDR ID Number  
EPA ID Number

DE431  
Target  
Property

9713 BRIXTON LANE  
BETHESDA, MD 00000

MD LEAD S107241241  
N/A

Site 1 of 3 in cluster DE

Actual:  
370 ft.  
Focus Map:  
8

MD LEAD:

|                      |  |
|----------------------|--|
| Name:                | Not reported                                 |
| Address:             | 9713 BRIXTON LN                              |
| City,State,Zip:      | BETHESDA, MD 20817                           |
| Facility ID:         | 160700642810                                 |
| Cert Number:         | 749097                                       |
| Unit ID:             | SFP  |
| Inspection Date:     | 08/02/2016                                   |
| Limit Date:          | Not reported                                 |
| Invalid:             | Not reported                                 |
| Company No:          | 7725   |
| Company Name:        | Professional Environmental Services          |
| ReInspection Date:   | / /  |
| Option:              | BETHESDA, MD 20817                           |
| Inspection Category: | Not reported                                 |
| Pass/Fail:           | P  |
| Inspector Number:    | 3485   |
| Inspector Name:      | Smiler Hal                                   |
| Property Number:     | 160700642810                                 |
| Name:                | Not reported                                 |
| Address:             | 9713 BRIXTON LN                              |
| City,State,Zip:      | BETHESDA, MD 20817                           |
| Facility ID:         | 160700642810                                 |
| Cert Number:         | 127224                                       |
| Unit ID:             | Not reported                                 |
| Inspection Date:     | 12/21/2000                                   |
| Limit Date:          | Not reported                                 |
| Invalid:             | F  |
| Company No:          | 4014   |
| Company Name:        | Whitehall Associates, Inc.                   |
| ReInspection Date:   | / /  |
| Option:              | BETHESDA, MD 20817                           |
| Inspection Category: | Full Risk Reduction Standard Dust Inspection |
| Pass/Fail:           | F  |
| Inspector Number:    | 4573   |
| Inspector Name:      | Hanson Buford                                |
| Property Number:     | 160700642810                                 |
| Name:                | Not reported                                 |
| Address:             | 9713 BRIXTON LANE                            |
| City,State,Zip:      | BETHESDA, MD 00000                           |
| Facility ID:         | 16642810                                     |
| Cert Number:         | 223748                                       |
| Unit ID:             | Not reported                                 |
| Inspection Date:     | 02/10/2003                                   |
| Limit Date:          | Not reported                                 |
| Invalid:             | F  |
| Company No:          | 4583   |
| Company Name:        | Alban Home Inspection Services, Inc.         |
| ReInspection Date:   | / /  |
| Option:              | BETHESDA, MD 00000                           |
| Inspection Category: | Full Risk Reduction Standard Dust Inspection |



Map ID  
Direction  
Distance  
Elevation

MAP FINDINGS

Site

Database(s)

EDR ID Number  
EPA ID Number

(Continued)

S107241241

Pass/Fail: P  
Inspector Number: 5051  
Inspector Name: Satterfield Quintin D  
Property Number: 16642810

DC432  
Target  
Property

9800 ASHBURTON LN  
BETHESDA, MD 20817

MD LEAD S118850180  
N/A

Site 2 of 2 in cluster DC

Actual:  
324 ft.

Focus Map:  
8

MD LEAD:  
Name: Not reported  
Address: 9800 ASHBURTON LN  
City,State,Zip: BETHESDA, MD 20817  
Facility ID: 160720636716  
Cert Number: 671941  
Unit ID: Not reported  
Inspection Date: 05/14/2016  
Limit Date: Not reported  
Invalid: Not reported  
Company No: 11517  
Company Name: East Coast Building Consultants  
ReInspection Date: / /  
Option: BETHESDA, MD 20817  
Inspection Category: Full Risk Reduction Standard Dust Inspection  
Pass/Fail: P  
Inspector Number: 14058  
Inspector Name: Jenkins Douglas Wilson W  
Property Number: 160720636716

DF433  
Target  
Property

9713 CORKRAN LN  
BETHESDA, MD 20817

MD LEAD S118384904  
N/A

Site 1 of 2 in cluster DF

Actual:  
330 ft.

Focus Map:  
8

MD LEAD:  
Name: Not reported  
Address: 9713 CORKRAN LN  
City,State,Zip: BETHESDA, MD 20817  
Facility ID: 160700669603  
Cert Number: 725409  
Unit ID: Not reported  
Inspection Date: 09/25/2015  
Limit Date: Not reported  
Invalid: Not reported  
Company No: 4014  
Company Name: Whitehall Associates, Inc.  
ReInspection Date: / /  
Option: Full Lead Free  
Inspection Category: Lead Free  
Pass/Fail: P  
Inspector Number: 4573  
Inspector Name: Hanson Buford  
Property Number: 160700669603

Map ID  
Direction  
Distance  
Elevation

MAP FINDINGS

Site

Database(s)

EDR ID Number  
EPA ID Number

434

Target  
Property

9700 STONEHAM TERR  
BETHESDA, MD 00000

MD LEAD

S108539781  
N/A

Actual:  
356 ft.

Focus Map:  
8

MD LEAD:

Name: Not reported  
Address: 9700 STONEHAM TERR  
City,State,Zip: BETHESDA, MD 20817  
Facility ID: 160700635610  
Cert Number: 703517  
Unit ID: SFP  
Inspection Date: 05/16/2015  
Limit Date: Not reported  
Invalid: Not reported  
Company No: 14505  
Company Name: Daniel L. Perez  
ReInspection Date: / /  
Option: Full Lead Free  
Inspection Category: Lead Free  
Pass/Fail: P  
Inspector Number: 14503  
Inspector Name: Perez Daniel Luis  
Property Number: 160700635610

Name: Not reported  
Address: 9700 STONEHAM TERR  
City,State,Zip: BETHESDA, MD 00000  
Facility ID: 160700635610  
Cert Number: 390306  
Unit ID: Not reported  
Inspection Date: 03/23/2007  
Limit Date: 03/23/2009  
Invalid: F  
Company No: 4583  
Company Name: Alban Home Inspection Services, Inc.  
ReInspection Date: 02/26/2009  
Option: Limited Lead Free, Must Reinspect Exterior Every Two Years  
Inspection Category: Lead Free  
Pass/Fail: P  
Inspector Number: 5758  
Inspector Name: Lazerow Arthur S  
Property Number: 160700635610

DE435

Target  
Property

9711 BRIXTON LANE  
BETHESDA, MD 20817

MD LEAD

S109924223  
N/A

Site 2 of 3 in cluster DE

Actual:  
370 ft.

Focus Map:  
8

MD LEAD:

Name: Not reported  
Address: 9711 BRIXTON LANE  
City,State,Zip: BETHESDA, MD 20817  
Facility ID: 160700642444  
Cert Number: 452999  
Unit ID: Not reported  
Inspection Date: 06/09/2009  
Limit Date: Not reported  
Invalid: F  
Company No: 4014

Map ID  
Direction  
Distance  
Elevation

MAP FINDINGS

Site

Database(s)

EDR ID Number  
EPA ID Number

(Continued)

S109924223

Company Name: Whitehall Associates, Inc.  
ReInspection Date: / /  
Option: BETHESDA, MD 20817  
Inspection Category: Full Risk Reduction Standard Dust Inspection  
Pass/Fail: P  
Inspector Number: 4573  
Inspector Name: Hanson Buford  
Property Number: 160700642444

Name: Not reported  
Address: 9711 BRIXTON LANE  
City,State,Zip: BETHESDA, MD 20817  
Facility ID: 160700642444  
Cert Number: 766635  
Unit ID: SFP  
Inspection Date: 07/06/2017  
Limit Date: Not reported  
Invalid: Not reported  
Company No: 5779  
Company Name: A.C. Lead Inspection LLC  
ReInspection Date: / /  
Option: BETHESDA, MD 20817  
Inspection Category: Full Risk Reduction Standard Dust Inspection  
Pass/Fail: P  
Inspector Number: 13649  
Inspector Name: Chase Alfred Cyrus  
Property Number: 160700642444

DG436 HUE MACRELL RESIDENCE  
Target 7201 GRUBBY THICKET WAY  
Property BETHESDA, MD 20817

MD OCPCASES S106464261  
N/A

Site 1 of 2 in cluster DG

Actual: 289 ft.  
Focus Map: 8  
OCPCASES:  
Name: HUE MACRELL RESIDENCE  
Address: 7201 GRUBBY THICKET WAY  
City,State,Zip: BETHESDA, MD 20817  
Facility ID: 05-0011MO  
Facility Status/Code: CLOSED/Tank Closure - Residential Heating Oil  
Date Open: 07/01/2004  
Date Closed: 03/28/2013  
Release: YES  
Cleanup: YES  
Registration Number: Not reported

DF437 9712 CORKRAN LANE  
Target BETHESDA, MD 20817  
Property

MD LEAD S118384903  
N/A

Site 2 of 2 in cluster DF

Actual: 331 ft.  
Focus Map: 8  
MD LEAD:  
Name: Not reported  
Address: 9712 CORKRAN LANE  
City,State,Zip: BETHESDA, MD 20817

Map ID  
Direction  
Distance  
Elevation

MAP FINDINGS

Site

Database(s)

EDR ID Number  
EPA ID Number

(Continued)

S118384903

Facility ID: 160700669476  
Cert Number: 715402  
Unit ID: SF  
Inspection Date: 07/16/2015  
Limit Date: Not reported  
Invalid: Not reported  
Company No: 8817  
Company Name: Air, Land and Water Engineering, Inc.  
Reinspection Date: / /  
Option: Full Lead Free  
Inspection Category: Lead Free  
Pass/Fail: P  
Inspector Number: 10628  
Inspector Name: Brand Laurence T.  
Property Number: 160700669476

DE438  
Target  
Property

9710 BRIXTON LANE  
BETHESDA, MD 20817

MD LEAD S118850166  
N/A

Site 3 of 3 in cluster DE

Actual:  
367 ft.  
Focus Map:  
8

MD LEAD:  
Name: Not reported  
Address: 9710 BRIXTON LANE  
City,State,Zip: BETHESDA, MD 20817  
Facility ID: 160700641451  
Cert Number: 743702  
Unit ID: SFP  
Inspection Date: 04/20/2016  
Limit Date: 04/20/2018  
Invalid: Not reported  
Company No: 14582  
Company Name: Nichole D. Pinos  
Reinspection Date: / /  
Option: Limited Lead Free, Must Reinspect Exterior Every Two Years  
Inspection Category: Lead Free  
Pass/Fail: P  
Inspector Number: 14580  
Inspector Name: Pinos Nichole Danielle  
Property Number: 160700641451

DD439  
Target  
Property

6601 TUSCULUM ROAD  
BETHESDA, MD 20817

MD LEAD S122983821  
N/A

Site 2 of 2 in cluster DD

Actual:  
348 ft.  
Focus Map:  
8

MD LEAD:  
Name: Not reported  
Address: 6601 TUSCULUM ROAD  
City,State,Zip: BETHESDA, MD 20817  
Facility ID: 160700424314  
Cert Number: 838023  
Unit ID: Not reported  
Inspection Date: 07/30/2018

Map ID  
Direction  
Distance  
Elevation

MAP FINDINGS

Site

Database(s)

EDR ID Number  
EPA ID Number

(Continued)

S122983821

Limit Date: Not reported  
Invalid: Not reported  
Company No: 16381  
Company Name: Not reported  
ReInspection Date: Not reported  
Option: BETHESDA, MD 20817  
Inspection Category: Full Risk Reduction Standard Dust Inspection  
Pass/Fail: P  
Inspector Number: 14212  
Inspector Name: Not reported  
Property Number: 160700424314

440

Target 6218 ROCKHURST RD  
Property BETHESDA, MD 20817

MD LEAD S121041396  
N/A

Actual: 360 ft.  
Focus Map: 8  
MD LEAD:  
Name: Not reported  
Address: 6218 ROCKHURST RD  
City,State,Zip: BETHESDA, MD 20817  
Facility ID: 160700634080  
Cert Number: 763290  
Unit ID: Not reported  
Inspection Date: 01/07/2017  
Limit Date: Not reported  
Invalid: Not reported  
Company No: 15254  
Company Name: Jianhua Hao  
ReInspection Date: / /  
Option: BETHESDA, MD 20817  
Inspection Category: Full Risk Reduction Standard Dust Inspection  
Pass/Fail: P  
Inspector Number: 15255  
Inspector Name: Hao Jianhua  
Property Number: 160700634080

DH441

Target 9705 MONTAUK AVE  
Property BETHESDA, MD 20817

MD LEAD S107241112  
N/A

Site 1 of 2 in cluster DH

Actual: 378 ft.  
Focus Map: 8  
MD LEAD:  
Name: Not reported  
Address: 9705 MONTAUK AVE  
City,State,Zip: BETHESDA, MD 20817  
Facility ID: 160700592543  
Cert Number: 371876  
Unit ID: SF  
Inspection Date: 07/13/2007  
Limit Date: Not reported  
Invalid: F  
Company No: 5053  
Company Name: Residential Environmental Services, Inc.  
ReInspection Date: / /  
Option: BETHESDA, MD 20817

Map ID  
Direction  
Distance  
Elevation

MAP FINDINGS

Site

Database(s)

EDR ID Number  
EPA ID Number

(Continued)

S107241112

Inspection Category: Full Risk Reduction Standard Dust Inspection  
Pass/Fail: P  
Inspector Number: 7417  
Inspector Name: Firlie Ray E  
Property Number: 160700592543

Name: Not reported  
Address: 9705 MONTAUK AVE  
City,State,Zip: BETHESDA, MD 20817  
Facility ID: 160700592543  
Cert Number: 457148  
Unit ID: Not reported  
Inspection Date: 08/10/2010  
Limit Date: Not reported  
Invalid: F  
Company No: 11471  
Company Name: Boston Environmental Inc.  
ReInspection Date: / /  
Option: BETHESDA, MD 20817  
Inspection Category: Full Risk Reduction Standard Dust Inspection  
Pass/Fail: P  
Inspector Number: 11473  
Inspector Name: Cooper Henry J.  
Property Number: 160700592543

Name: Not reported  
Address: 9705 MONTAUK AVE  
City,State,Zip: BETHESDA, MD 20817  
Facility ID: 160700592543  
Cert Number: 234681  
Unit ID: SF  
Inspection Date: 02/26/2004  
Limit Date: Not reported  
Invalid: F  
Company No: 5053  
Company Name: Residential Environmental Services, Inc.  
ReInspection Date: / /  
Option: BETHESDA, MD 20817  
Inspection Category: Full Risk Reduction Standard Dust Inspection  
Pass/Fail: P  
Inspector Number: 6364  
Inspector Name: Firlie Ray  
Property Number: 160700592543

442

Target 9709 FERNWOOD ROAD  
Property BETHESDA, MD 20817

MD LEAD S118850165  
N/A

Actual:  
361 ft.

Focus Map:  
8

MD LEAD:  
Name: Not reported  
Address: 9709 FERNWOOD ROAD  
City,State,Zip: BETHESDA, MD 20817  
Facility ID: 160700641291  
Cert Number: 766137  
Unit ID: SFP  
Inspection Date: 03/06/2017  
Limit Date: Not reported  
Invalid: Not reported

Map ID  
Direction  
Distance  
Elevation

MAP FINDINGS

Site

Database(s)

EDR ID Number  
EPA ID Number

(Continued)

S118850165

Company No: 14505  
Company Name: Daniel L. Perez  
ReInspection Date: / /  
Option: BETHESDA, MD 20817  
Inspection Category: Full Risk Reduction Standard Dust Inspection  
Pass/Fail: P  
Inspector Number: 14504  
Inspector Name: Perez Daniel Luis  
Property Number: 160700641291

Name: Not reported  
Address: 9709 FERNWOOD RD  
City,State,Zip: BETHESDA, MD 20817  
Facility ID: 160700641291  
Cert Number: 747956  
Unit ID: SFP  
Inspection Date: 05/17/2016  
Limit Date: Not reported  
Invalid: Not reported  
Company No: 14582  
Company Name: Nichole D. Pinos  
ReInspection Date: / /  
Option: BETHESDA, MD 20817  
Inspection Category: Full Risk Reduction Standard Dust Inspection  
Pass/Fail: P  
Inspector Number: 14581  
Inspector Name: Pinos Nichole Danielle  
Property Number: 160700641291

DI443

Target 9710 HO LMHURST ROAD  
Property BETHESDA, MD 20817

MD LEAD S121041404  
N/A

Site 1 of 2 in cluster DI

Actual:  
364 ft.

Focus Map:  
8

MD LEAD:  
Name: Not reported  
Address: 9710 HO LMHURST ROAD  
City,State,Zip: BETHESDA, MD 20817  
Facility ID: 160700642488  
Cert Number: 786686  
Unit ID: SFP  
Inspection Date: 11/18/2016  
Limit Date: Not reported  
Invalid: Not reported  
Company No: 7725  
Company Name: Professional Environmental Services  
ReInspection Date: / /  
Option: BETHESDA, MD 20817  
Inspection Category: Full Risk Reduction Standard Dust Inspection  
Pass/Fail: P  
Inspector Number: 3485  
Inspector Name: Smiler Hal  
Property Number: 160700642488



Map ID  
Direction  
Distance  
Elevation

MAP FINDINGS

Site

Database(s)

EDR ID Number  
EPA ID Number

DG444  
Target  
Property

7124 GREEN TREE ROAD  
BETHESDA, MD 20817

MD LEAD S107505945  
N/A

Site 2 of 2 in cluster DG

Actual:  
295 ft.  
Focus Map:  
8

MD LEAD:  
Name: Not reported  
Address: 7124 GREEN TREE ROAD  
City,State,Zip: BETHESDA, MD 20817  
Facility ID: 160700433796  
Cert Number: 145032  
Unit ID: SINGLE  
Inspection Date: 02/01/2001  
Limit Date: Not reported  
Invalid: F  
Company No: 4145  
Company Name: AmeriSpec Lead Services  
ReInspection Date: / /  
Option: BETHESDA, MD 20817  
Inspection Category: Full Risk Reduction Standard Dust Inspection  
Pass/Fail: P  
Inspector Number: 4584  
Inspector Name: McCanns James I  
Property Number: 160700433796

DH445  
Target  
Property

9700 MONTAUK AVE  
BETHESDA, MD 20817

MD LEAD S121041321  
N/A

Site 2 of 2 in cluster DH

Actual:  
368 ft.  
Focus Map:  
8

MD LEAD:  
Name: Not reported  
Address: 9700 MONTAUK AVE  
City,State,Zip: BETHESDA, MD 20817  
Facility ID: 160700592691  
Cert Number: 807062  
Unit ID: Not reported  
Inspection Date: 02/14/2018  
Limit Date: Not reported  
Invalid: Not reported  
Company No: 15925  
Company Name: Not reported  
ReInspection Date: Not reported  
Option: BETHESDA, MD 20817  
Inspection Category: Full Risk Reduction Standard Dust Inspection  
Pass/Fail: P  
Inspector Number: 16036  
Inspector Name: Not reported  
Property Number: 160700592691  
  
Name: Not reported  
Address: 9700 MONTAUK AVE  
City,State,Zip: BETHESDA, MD 20817  
Facility ID: 160700592691  
Cert Number: 784989  
Unit ID: Not reported  
Inspection Date: 10/26/2016  
Limit Date: Not reported

Map ID  
Direction  
Distance  
Elevation

MAP FINDINGS

Site

Database(s)

EDR ID Number  
EPA ID Number

(Continued)

S121041321

Invalid: Not reported  
Company No: 15925  
Company Name: Alban Inspections, Inc.  
ReInspection Date: / /  
Option: BETHESDA, MD 20817  
Inspection Category: Full Risk Reduction Standard Dust Inspection  
Pass/Fail: P  
Inspector Number: 5051  
Inspector Name: Satterfield Quintin D  
Property Number: 160700592691

DI446  
Target  
Property

9707 BRIXTON LANE  
BETHESDA, MD 20817

MD LEAD S118384875  
N/A

Site 2 of 2 in cluster DI

Actual:  
363 ft.  
Focus Map:  
8

MD LEAD:  
Name: Not reported  
Address: 9707 BRIXTON LANE  
City,State,Zip: BETHESDA, MD 20817  
Facility ID: 160700642557  
Cert Number: 785420  
Unit ID: Not reported  
Inspection Date: 11/23/2016  
Limit Date: Not reported  
Invalid: Not reported  
Company No: 4014  
Company Name: Whitehall Associates, Inc.  
ReInspection Date: / /  
Option: BETHESDA, MD 20817  
Inspection Category: Full Risk Reduction Standard Dust Inspection  
Pass/Fail: P  
Inspector Number: 4573  
Inspector Name: Hanson Buford  
Property Number: 160700642557

Name: Not reported  
Address: 9707 BRIXTON LANE  
City,State,Zip: BETHESDA, MD 20817  
Facility ID: 160700642557  
Cert Number: 705731  
Unit ID: Not reported  
Inspection Date: 06/23/2015  
Limit Date: Not reported  
Invalid: Not reported  
Company No: 4014  
Company Name: Whitehall Associates, Inc.  
ReInspection Date: / /  
Option: BETHESDA, MD 20817  
Inspection Category: Full Risk Reduction Standard Dust Inspection  
Pass/Fail: P  
Inspector Number: 4573  
Inspector Name: Hanson Buford  
Property Number: 160700642557

Map ID  
Direction  
Distance  
Elevation

MAP FINDINGS

Site

Database(s)

EDR ID Number  
EPA ID Number

**447**  
**Target** **AIN KIVIMAE RESIDENCE**  
**Property** **7208 GRUBBY THICKET WAY**  
**BETHESDA, MD 20817**

**MD OCPCASES** **S116234979**  
**N/A**

**Actual:** **300 ft.**  
**Focus Map:** **8**  
OCPCASES:  
Name: AIN KIVIMAE RESIDENCE  
Address: 7208 GRUBBY THICKET WAY  
City,State,Zip: BETHESDA, MD 20817  
Facility ID: 14-0033MO  
Facility Status/Code: CLOSED/Tank Closure - Residential Heating Oil  
Date Open: 07/16/2013  
Date Closed: 08/27/2013  
Release: YES  
Cleanup: YES  
Registration Number: N/A

**DJ448**  
**Target** **6700 RENITA LANE**  
**Property** **BETHESDA, MD 20817**

**MD LEAD** **S118384777**  
**N/A**

**Site 1 of 2 in cluster DJ**

**Actual:** **355 ft.**  
**Focus Map:** **8**  
MD LEAD:  
Name: Not reported  
Address: 6700 RENITA LANE  
City,State,Zip: BETHESDA, MD 20817  
Facility ID: 160700434392  
Cert Number: 707692  
Unit ID: Not reported  
Inspection Date: 07/10/2015  
Limit Date: Not reported  
Invalid: Not reported  
Company No: 4583  
Company Name: Alban Home Inspection Services, Inc.  
ReInspection Date: / /  
Option: Full Lead Free  
Inspection Category: Lead Free  
Pass/Fail: P  
Inspector Number: 5051  
Inspector Name: Satterfield Quintin D  
Property Number: 160700434392

**449**  
**Target** **6302 ROCKHURST RD.**  
**Property** **, MD 20817**

**MD LEAD** **S110588239**  
**N/A**

**Actual:** **366 ft.**  
**Focus Map:** **8**  
MD LEAD:  
Name: Not reported  
Address: 6302 ROCKHURST RD.  
City,State,Zip: MD 20817  
Facility ID: 160700633735  
Cert Number: 009578  
Unit ID: Not reported  
Inspection Date: 07/23/1996  
Limit Date: Not reported  
Invalid: F  
Company No: 131  
Company Name: Alban Home Inspection Service

Map ID  
Direction  
Distance  
Elevation

MAP FINDINGS

Site

Database(s)

EDR ID Number  
EPA ID Number

(Continued)

S110588239

ReInspection Date: / /  
Option: MD 20817  
Inspection Category: Full Risk Reduction Standard Dust Inspection  
Pass/Fail: P  
Inspector Number: 486  
Inspector Name: Satterfield Quintin D  
Property Number: 160700633735

450

Target  
Property

9705 BRIXTON LANE  
BETHESDA, MD 20817

MD LEAD

S118384877  
N/A

MD LEAD:

Actual:  
359 ft.

Focus Map:  
8

Name: Not reported  
Address: 9705 BRIXTON LANE  
City,State,Zip: BETHESDA, MD 20817  
Facility ID: 160700643335  
Cert Number: 725428  
Unit ID: Not reported  
Inspection Date: 10/06/2015  
Limit Date: Not reported  
Invalid: Not reported  
Company No: 4014  
Company Name: Whitehall Associates, Inc.  
ReInspection Date: / /  
Option: BETHESDA, MD 20817  
Inspection Category: Full Risk Reduction Standard Dust Inspection  
Pass/Fail: P  
Inspector Number: 4573  
Inspector Name: Hanson Buford  
Property Number: 160700643335

DK451

Target  
Property

WMAL RADIO  
7115 GREENTREE RD  
BETHESDA, MD 20817

MD OCPCASES  
MD HIST UST

S104638731  
N/A

Site 1 of 3 in cluster DK

Actual:  
298 ft.

Focus Map:  
8

OCPCASES:

Name: WMAL RADIO  
Address: 7115 GREENTREE RD  
City,State,Zip: BETHESDA, MD 20817  
Facility ID: 97-0119MO2  
Facility Status/Code: CLOSED/Tank Closure - Commercial Heating Oil  
Date Open: 07/23/1996  
Date Closed: 08/01/1996  
Release: Not reported  
Cleanup: Not reported  
Registration Number: 2693

Historical UST:

Facility ID: 6008800  
Tank ID: 001  
Age: Not reported  
Capacity: 2,000  
Tank Status: Removed

Map ID  
Direction  
Distance  
Elevation

MAP FINDINGS

Site

Database(s)

EDR ID Number  
EPA ID Number

**WMAL RADIO (Continued)**

**S104638731**

Product: Heating Oil

**DK452** **WMAL-TRANSMITTER BLDG**  
**Target** **7115 GREEN TREE RD**  
**Property** **BETHESDA, MD 20817**

**MD ASBESTOS** **S121459378**  
**N/A**

**Site 2 of 3 in cluster DK**

**Actual:** ASBESTOS:  
**298 ft.** Name: WMAL-TRANSMITTER BLDG  
**Focus Map:** Address: 7115 GREEN TREE RD  
**8** City,State,Zip: BETHESDA, MD 20817-  
Year: 2016  
Removal/Encapsulation/Demolition Start Date: 06/20/2016  
Removal/Encapsulation/Demolition End Date: 07/22/2016  
Days of the week worked: MON-FRI  
Volume off facility Component (Cat I) not removed: 0 Cubic Yards  
Volume off facility Component (Cat I) not removed: 0 Cubic Yards  
Volume off facility Component (Cat II) not removed: 0 Cubic Yards  
Hours worked in a day: 0700-150  
Original or resubmit: R Revised  
Number of floors in building: 2  
Pipe Cat I not removed: 0 Linear Feet  
Pipe Cat II not removed: 0 Linear Feet  
Type of Building: Vacant  
Contractor name: Progress Environmental  
Length of project: Not reported  
Type of project from notification form: N Renovation (NESHAP)  
Volume off facility component Cat I non friable removed: 0 Cubic Yards  
Pipes Cat I non friable removed: 0 Linear Feet  
Surface area Cat I non friable removed: 1745 Square Feet  
Volume off facility component, Cat II non friable removed: 0 Cubic Yards  
Pipe Cat II non friable removed: 0 Linear Feet  
Surface area Cat II non friable removed: 0 Square Feet  
Volume of facility component RACM removed: 0 Cubic Yards  
Pipes RACM removed: 798 Linear Feet  
Surface area RACM removed: 3 Square Feet  
Surface area Cat I not removed: 0 Square Feet  
Surface area Cat II not removed: 0 Square Feet  
Site description (found in Section II of the notification): Through out  
Owner of the site: TRUE  
Landfill asbestos will be sent to: TRUE  
Transporter of the waste: TRUE  
Facility off components units: Not reported  
Pipes unit of measure: Linear Feet Linear Feet  
Surface area unit of measure: Square Feet Square Feet  
Received Date: 05/23/2016  
Owner name: DC Radio Assets, LLC.  
Owner contact: Not reported  
Owner street address: 4400 Jenifer St, NW  
Owner street address 2: Not reported  
Owner city: Washington  
Owner state: DC  
Owner zip code: 20015-  
ID number: 161425

Map ID  
Direction  
Distance  
Elevation

MAP FINDINGS

Site

Database(s)

EDR ID Number  
EPA ID Number

**DK453**  
**Target**  
**Property**  
**WMAL, INC.**  
**7115 GREENTREE ROAD**  
**BETHESDA, MD 20817**

**MD UST**  
**MD Financial Assurance**  
**MD MANIFEST**  
**U003734948**  
**N/A**

**Site 3 of 3 in cluster DK**

**Actual:**  
**298 ft.**  
**Focus Map:**  
**8**

UST:  
Facility Id: 2693  
Oper Name: Donald Culp  
Form Name: Donald Culp  
Form Title: Chief Engineer  
Form Date: 04/02/1990  
Owner Id: 1733  
  
Owner:  
Owner Name: WMAL, Inc.  
Owner Address: 4400 Jenifer Street, N.W.  
Owner City: Washington  
Owner State: DC  
Owner Zip: 20015  
Owner Phone: (202) 895-2324  
Owner Contact: Don Culp  
  
Tanks:  
Tank ID: 1  
**Tank Status: Permanently Out of Use**  
Tank Capacity: 2000  
Substance Description: Heating Oil  
Tank Compartment: False  
Compartment Compartment: A  
Date Installed: Not reported  
Tank Material Desc: Asphalt Coated or Bare Steel  
Pipe Material Desc: Copper

MD Financial Assurance 2:  
Name: WMAL, INC.  
Address: 7115 GREENTREE ROAD  
City,State,Zip: BETHESDA, MD 20817  
Region: 2  
Facility ID: 2693  
Self Insured: False  
Insurance: False  
Risk Retention Group: False  
Guarantee: False  
Surety Bonds: False  
Letter of Credit: False  
State Fund: False  
Other Finance: False  
Finacnce Comments: Not reported  
FR Not Listed: False

MANIFEST:  
EPAID: MDP000018988  
Name: WMAL  
Address: 7115 GREENTREE ROAD  
City,State,Zip: BETHESDA, MD 20813  
Manifest Number: 014668951JJK

Map ID  
Direction  
Distance  
Elevation

MAP FINDINGS

Site

Database(s)

EDR ID Number  
EPA ID Number

**WMAL, INC. (Continued)**

**U003734948**

Transporter 1: BIOMEDICAL WASTE SERVICES  
Transporter 2: Not reported  
Generator Certifier: LONRE RYEN  
Date Shipped Out: 08/17/2016  
Destination Facility Certifier: ANNIE E. HIED  
Date Arrived at Destination Facility: 08/19/2016  
Quantity: 25  
Unit: Pounds

**DJ454**  
**Target**  
**Property**

**6702 RENITA LANE**  
**BETHESDA, MD 20817**

**MD LEAD S118555754**  
**N/A**

**Site 2 of 2 in cluster DJ**

**Actual:**  
**357 ft.**

**Focus Map:**  
**8**

MD LEAD:  
Name: Not reported  
Address: 6702 RENITA LANE  
City,State,Zip: BETHESDA, MD 20817  
Facility ID: 160700438173  
Cert Number: 737425  
Unit ID: Not reported  
Inspection Date: 03/14/2016  
Limit Date: Not reported  
Invalid: Not reported  
Company No: 4014  
Company Name: Whitehall Associates, Inc.  
ReInspection Date: / /  
Option: BETHESDA, MD 20817  
Inspection Category: Full Risk Reduction Standard Dust Inspection  
Pass/Fail: P  
Inspector Number: 4573  
Inspector Name: Hanson Buford  
Property Number: 160700438173

**455**

**Target**  
**Property**

**6705 RENITA LN**  
**BETHESDA, MD 20817**

**MD LEAD S118384770**  
**N/A**

**Actual:**  
**347 ft.**

**Focus Map:**  
**8**

MD LEAD:  
Name: Not reported  
Address: 6705 RENITA LN  
City,State,Zip: BETHESDA, MD 20817  
Facility ID: 160700424553  
Cert Number: 664584  
Unit ID: Not reported  
Inspection Date: 08/06/2015  
Limit Date: Not reported  
Invalid: Not reported  
Company No: 14633  
Company Name: Lead Inspection Rental  
ReInspection Date: / /  
Option: BETHESDA, MD 20817  
Inspection Category: Full Risk Reduction Standard Dust Inspection  
Pass/Fail: P  
Inspector Number: 14632



Map ID  
Direction  
Distance  
Elevation

MAP FINDINGS

Site

Database(s)

EDR ID Number  
EPA ID Number

(Continued)

S118384770

Inspector Name: de Decker Guillaume  
Property Number: 160700424553  
  
Name: Not reported  
Address: 6705 RENITA LANE  
City,State,Zip: BETHESDA, MD 20817  
Facility ID: 160700424553  
Cert Number: 827565  
Unit ID: SFH  
Inspection Date: 07/26/2018  
Limit Date: Not reported  
Invalid: Not reported  
Company No: 8817  
Company Name: Not reported  
ReInspection Date: Not reported  
Option: BETHESDA, MD 20817  
Inspection Category: Full Risk Reduction Standard Dust Inspection  
Pass/Fail: P  
Inspector Number: 10628  
Inspector Name: Not reported  
Property Number: 160700424553

456

Target  
Property

9705 FERNWOOD ROAD  
BETHESDA, MD 20817

MD LEAD

S122983849  
N/A

Actual:  
362 ft.  
Focus Map:  
8

MD LEAD:  
Name: Not reported  
Address: 9705 FERNWOOD ROAD  
City,State,Zip: BETHESDA, MD 20817  
Facility ID: 160700643370  
Cert Number: 842551  
Unit ID: SFP  
Inspection Date: 08/06/2018  
Limit Date: Not reported  
Invalid: Not reported  
Company No: 14505  
Company Name: Not reported  
ReInspection Date: Not reported  
Option: BETHESDA, MD 20817  
Inspection Category: Lead Free  
Pass/Fail: P  
Inspector Number: 17013  
Inspector Name: Not reported  
Property Number: 160700643370

DL457

Target  
Property

6412 ROCKHURST RD  
BETHESDA, MD 20817

MD LEAD

S117982173  
N/A

Site 1 of 2 in cluster DL

Actual:  
352 ft.  
Focus Map:  
8

MD LEAD:  
Name: Not reported  
Address: 6412 ROCKHURST RD  
City,State,Zip: BETHESDA, MD 20817

Map ID  
Direction  
Distance  
Elevation

MAP FINDINGS

Site

Database(s)

EDR ID Number  
EPA ID Number

(Continued)

S117982173

Facility ID: 0700643346  
Cert Number: 681013  
Unit ID: Not reported  
Inspection Date: 04/01/2015  
Limit Date: Not reported  
Invalid: Not reported  
Company No: 14778  
Company Name: Dennis V. Fosket  
ReInspection Date: / /  
Option: BETHESDA, MD 20817  
Inspection Category: Full Risk Reduction Standard Dust Inspection  
Pass/Fail: P  
Inspector Number: 14776  
Inspector Name: Fosket Dennis V.  
Property Number: 0700643346

DM458  
Target  
Property

6805 RENITA LANE  
BETHESDA, MD 20817

MD LEAD S122983856  
N/A

Site 1 of 2 in cluster DM

Actual:  
341 ft.  
Focus Map:  
8

MD LEAD:  
Name: Not reported  
Address: 6805 RENITA LANE  
City,State,Zip: BETHESDA, MD 20817  
Facility ID: 160700668563  
Cert Number: 840532  
Unit ID: Not reported  
Inspection Date: 08/03/2018  
Limit Date: Not reported  
Invalid: Not reported  
Company No: 4014  
Company Name: Not reported  
ReInspection Date: Not reported  
Option: BETHESDA, MD 20817  
Inspection Category: Full Risk Reduction Standard Dust Inspection  
Pass/Fail: P  
Inspector Number: 4573  
Inspector Name: Not reported  
Property Number: 160700668563

DL459  
Target  
Property

6500 ROCKHURST ROAD  
BETHESDA, MD 20817

MD LEAD S111463380  
N/A

Site 2 of 2 in cluster DL

Actual:  
348 ft.  
Focus Map:  
8

MD LEAD:  
Name: Not reported  
Address: 6500 ROCKHURST ROAD  
City,State,Zip: BETHESDA, MD 20817  
Facility ID: 160700642400  
Cert Number: 597791  
Unit ID: SFP  
Inspection Date: 01/09/2012

Map ID  
Direction  
Distance  
Elevation

MAP FINDINGS

Site

Database(s)

EDR ID Number  
EPA ID Number

(Continued)

S111463380

Limit Date: 01/09/2014  
Invalid: F  
Company No: 4583  
Company Name: Alban Home Inspection Services, Inc.  
ReInspection Date: / /  
Option: Limited Lead Free, Must Reinspect Exterior Every Two Years  
Inspection Category: Lead Free  
Pass/Fail: P  
Inspector Number: 5051  
Inspector Name: Satterfield Quintin D  
Property Number: 160700642400

Name: Not reported  
Address: 6500 ROCKHURST ROAD  
City,State,Zip: BETHESDA, MD 20817  
Facility ID: 160700642400  
Cert Number: 746501  
Unit ID: Not reported  
Inspection Date: 05/25/2016  
Limit Date: 05/25/2018  
Invalid: Not reported  
Company No: 4583  
Company Name: Alban Home Inspection Services, Inc.  
ReInspection Date: / /  
Option: Limited Lead Free, Must Reinspect Exterior Every Two Years  
Inspection Category: Lead Free  
Pass/Fail: P  
Inspector Number: 5051  
Inspector Name: Satterfield Quintin D  
Property Number: 160700642400

460

Target 7201 BARNETT ROAD  
Property , MD 20817

MD LEAD S107240353  
N/A

Actual:  
309 ft.  
Focus Map:  
8

MD LEAD:  
Name: Not reported  
Address: 7201 BARNETT ROAD  
City,State,Zip: MD 20817  
Facility ID: 160700420910  
Cert Number: 093570  
Unit ID: Not reported  
Inspection Date: 06/29/1998  
Limit Date: Not reported  
Invalid: F  
Company No: 1345  
Company Name: American Lead Consultants, Greenbelt  
ReInspection Date: / /  
Option: Full Lead Free  
Inspection Category: Lead Free  
Pass/Fail: P  
Inspector Number: 2720  
Inspector Name: Swann, Jr. Dwayne A  
Property Number: 160700420910

Map ID  
Direction  
Distance  
Elevation

MAP FINDINGS

Site

Database(s)

EDR ID Number  
EPA ID Number

**DN461**  
**Target**  
**Property**

**6712 RENITA LANE**  
**BETHESDA, MD 20817**

**MD LEAD S118901738**  
**N/A**

**Site 1 of 2 in cluster DN**

**Actual:**  
**351 ft.**

**Focus Map:**  
**8**

MD LEAD:  
Name: Not reported  
Address: 6712 RENITA LANE  
City,State,Zip: BETHESDA, MD 20817  
Facility ID: 160700431998  
Cert Number: 755825  
Unit ID: Not reported  
Inspection Date: 08/05/2016  
Limit Date: Not reported  
Invalid: Not reported  
Company No: 15925  
Company Name: Alban Inspections, Inc.  
ReInspection Date: / /  
Option: Full Lead Free  
Inspection Category: Lead Free  
Pass/Fail: P  
Inspector Number: 5051  
Inspector Name: Satterfield Quintin D  
Property Number: 160700431998

**DN462**  
**Target**  
**Property**

**6716 RENITA LANE**  
**BETHESDA, MD 20817**

**MD LEAD S112335592**  
**N/A**

**Site 2 of 2 in cluster DN**

**Actual:**  
**351 ft.**

**Focus Map:**  
**8**

MD LEAD:  
Name: Not reported  
Address: 6716 RENITA LANE  
City,State,Zip: BETHESDA, MD 20817  
Facility ID: 160700669000  
Cert Number: 587962  
Unit ID: Not reported  
Inspection Date: 08/20/2012  
Limit Date: Not reported  
Invalid: F  
Company No: 4517  
Company Name: Aerosol Monitoring & Analysis, Inc.  
ReInspection Date: / /  
Option: Full Lead Free  
Inspection Category: Lead Free  
Pass/Fail: P  
Inspector Number: 4179  
Inspector Name: Schoennagel, Jr. Robert F  
Property Number: 160700669000

Map ID  
Direction  
Distance  
Elevation

MAP FINDINGS

Site

Database(s)

EDR ID Number  
EPA ID Number

**463**  
**Target**  
**Property**

**ROCKHURST RD.-6508**  
**6508 ROCKHURST RD.**  
**BETHESDA, MD 20817**

**MD ASBESTOS** **S121457888**  
**N/A**

**Actual:**  
**350 ft.**

**Focus Map:**  
**8**

ASBESTOS:

Name: ROCKHURST RD.-6508  
Address: 6508 ROCKHURST RD.  
City,State,Zip: BETHESDA, MD 20817-  
Year: 2016  
Removal/Encapsulation/Demolition Start Date: 05/18/2016  
Removal/Encapsulation/Demolition End Date: 05/18/2016  
Days of the week worked: MON-FRI  
Volume off facility Component (Cat I) not removed: 0 Cubic Yards  
Volume off facility Component (Cat I) not removed: 0 Cubic Yards  
Volume off facility Component (Cat II) not removed: 0 Cubic Yards  
Hours worked in a day: 0700-160  
Original or resubmit: O Origina  
Number of floors in building: 2  
Pipe Cat I not removed: 0 Linear Feet  
Pipe Cat II not removed: 0 Linear Feet  
Type of Building: Residence  
Contractor name: ACM Services Inc  
Length of project: Not reported  
Type of project from notification form: S-N Non-NESHAP Renovation/Dem  
Volume off facility component Cat I non friable removed: 0 Cubic Yards  
Pipes Cat I non friable removed: 0 Linear Feet  
Surface area Cat I non friable removed: 700 Square Feet  
Volume off facility component, Cat II non friable removed: 0 Cubic Yards  
Pipe Cat II non friable removed: 0 Linear Feet  
Surface area Cat II non friable removed: 0 Square Feet  
Volume of facility component RACM removed: 0 Cubic Yards  
Pipes RACM removed: 0 Linear Feet  
Surface area RACM removed: 0 Square Feet  
Surface area Cat I not removed: 0 Square Feet  
Surface area Cat II not removed: 0 Square Feet  
Site description (found in Section II of the notification): basement  
Owner of the site: TRUE  
Landfill asbestos will be sent to: TRUE  
Transporter of the waste: TRUE  
Facility off components units: Not reported  
Pipes unit of measure: Linear Feet  
Surface area unit of measure: Square Feet Square Feet  
Received Date: 05/16/2016  
Owner name: Charles Garabadian  
Owner contact: Garabadian  
Owner street address: 6508 Rockhurst Rd.  
Owner street address 2: Not reported  
Owner city: Bethesda  
Owner state: MD  
Owner zip code: 20817-  
ID number: 161102

Map ID  
Direction  
Distance  
Elevation

MAP FINDINGS

Site

Database(s)

EDR ID Number  
EPA ID Number

**DM464**  
**Target** 6806 RENITA LA  
**Property** BETHESDA, MD 20817

**MD LEAD** S117982243  
N/A

**Site 2 of 2 in cluster DM**

**Actual:** MD LEAD:  
**351 ft.** Name: Not reported  
**Focus Map:** Address: 6806 RENITA LA  
**8** City,State,Zip: BETHESDA, MD 20817  
Facility ID: 160700669842  
Cert Number: 691784  
Unit ID: SFP  
Inspection Date: 05/05/2015  
Limit Date: Not reported  
Invalid: Not reported  
Company No: 7725  
Company Name: Professional Environmental Services  
Reinspection Date: / /  
Option: BETHESDA, MD 20817  
Inspection Category: Full Risk Reduction Standard Dust Inspection  
Pass/Fail: P  
Inspector Number: 3485  
Inspector Name: Smiler Hal  
Property Number: 160700669842

**DO465** BRADLEY BOULEVARD, 7440  
**Target** 7440 BRADLEY BOULEVARD  
**Property** BETHESDA, MD 20817

**US AIRS** 1004524015  
**FINDS** N/A  
**ECHO**

**Site 1 of 2 in cluster DO**

**Actual:** US AIRS MINOR:  
**235 ft.** Envid: 1004524015  
**Focus Map:** Region Code: 03  
**10** Programmatic ID: AIR MD0000002403100817  
Facility Registry ID: 110001785284  
D and B Number: Not reported  
Primary SIC Code: 6513  
NAICS Code: 531110  
Default Air Classification Code: MIN  
Facility Type of Ownership Code: POF  
Air CMS Category Code: Not reported  
HPV Status: Not reported

**FINDS:**  
Registry ID: 110001785284

[Click Here:](#)

Environmental Interest/Information System:

AFS (Aerometric Information Retrieval System (AIRS) Facility Subsystem) replaces the former Compliance Data System (CDS), the National Emission Data System (NEDS), and the Storage and Retrieval of Aerometric Data (SAROAD). AIRS is the national repository for information concerning airborne pollution in the United States. AFS is used to track emissions and compliance data from industrial plants. AFS data are utilized by states to prepare State Implementation Plans to comply with regulatory programs and by EPA as an input for the estimation of total national emissions. AFS is undergoing a major

Map ID  
Direction  
Distance  
Elevation

MAP FINDINGS

Site

Database(s)

EDR ID Number  
EPA ID Number

**BRADLEY BOULEVARD, 7440 (Continued)**

**1004524015**

redesign to support facility operating permits required under Title V of the Clean Air Act.  
MD-PEMIS (Maryland - Permanent (Air) Emission) database houses data related to Air Emissions. Also known to the EPA as National Emissions Inventory (NEI).  
AIR MINOR

[Click this hyperlink](#) while viewing on your computer to access additional FINDS: detail in the EDR Site Report.

**ECHO:**

Envid: 1004524015  
Registry ID: 110001785284  
DFR URL: <http://echo.epa.gov/detailed-facility-report?fid=110001785284>  
Name: BRADLEY BOULEVARD, 7440  
Address: 7440 BRADLEY BOULEVARD  
City,State,Zip: BETHESDA, MD 20817

**DO466** **BRADLEY BOULEVARD, 7430**  
**Target** **7430 BRADLEY BOULEVARD**  
**Property** **BETHESDA, MD 20817**

**US AIRS** **1004524013**  
**FINDS** **N/A**  
**ECHO**

**Site 2 of 2 in cluster DO**

**Actual:** US AIRS MINOR:  
**236 ft.** Envid: 1004524013  
**Focus Map:** Region Code: 03  
**10** Programmatic ID: AIR MD0000002403100816  
Facility Registry ID: 110001785275  
D and B Number: Not reported  
Primary SIC Code: 6513  
NAICS Code: 531110  
Default Air Classification Code: MIN  
Facility Type of Ownership Code: POF  
Air CMS Category Code: Not reported  
HPV Status: Not reported

**FINDS:**

Registry ID: 110001785275

[Click Here:](#)

**Environmental Interest/Information System:**

AFS (Aerometric Information Retrieval System (AIRS) Facility Subsystem) replaces the former Compliance Data System (CDS), the National Emission Data System (NEDS), and the Storage and Retrieval of Aerometric Data (SAROAD). AFS is the national repository for information concerning airborne pollution in the United States. AFS is used to track emissions and compliance data from industrial plants. AFS data are utilized by states to prepare State Implementation Plans to comply with regulatory programs and by EPA as an input for the estimation of total national emissions. AFS is undergoing a major redesign to support facility operating permits required under Title V of the Clean Air Act.  
MD-PEMIS (Maryland - Permanent (Air) Emission) database houses data related to Air Emissions. Also known to the EPA as National Emissions Inventory (NEI).  
AIR MINOR



Map ID  
Direction  
Distance  
Elevation

MAP FINDINGS

Site

Database(s)

EDR ID Number  
EPA ID Number

**BRADLEY BOULEVARD, 7430 (Continued)**

**1004524013**

[Click this hyperlink](#) while viewing on your computer to access additional FINDS: detail in the EDR Site Report.

ECHO:

Envid: 1004524013  
Registry ID: 110001785275  
DFR URL: <http://echo.epa.gov/detailed-facility-report?fid=110001785275>  
Name: BRADLEY BOULEVARD, 7430  
Address: 7430 BRADLEY BOULEVARD  
City,State,Zip: BETHESDA, MD 20817

**467**  
**Target**  
**Property**  
**LOWER BOOZE CREEK STREAM RESTORATION PROJECT**  
**ROYAL DOMINION DR & HELMDALE DR, RIVER ROAD**  
**BETHESDA, MD 20817**

**FINDS**  
**ECHO**  
**1016361369**  
**N/A**

FINDS:

Registry ID: 110044902022

**Actual:**  
**115 ft.**

[Click Here:](#)

**Focus Map:**  
**10**

Environmental Interest/Information System:

US National Pollutant Discharge Elimination System (NPDES) module of the Compliance Information System (ICIS) tracks surface water permits issued under the Clean Water Act. Under NPDES, all facilities that discharge pollutants from any point source into waters of the United States are required to obtain a permit. The permit will likely contain limits on what can be discharged, impose monitoring and reporting requirements, and include other provisions to ensure that the discharge does not adversely affect water quality.

[Click this hyperlink](#) while viewing on your computer to access additional FINDS: detail in the EDR Site Report.

ECHO:

Envid: 1016361369  
Registry ID: 110044902022  
DFR URL: <http://echo.epa.gov/detailed-facility-report?fid=110044902022>  
Name: LOWER BOOZE CREEK STREAM RESTORATION PROJECT  
Address: ROYAL DOMINION DR & HELMDALE DR, RIVER ROAD  
City,State,Zip: BETHESDA, MD 20817

**DP468**  
**NNW**  
**< 1/8**  
**0.001 mi.**  
**6 ft.**  
**CARDEROCK SPRINGS ELEMENTARY SCHOOL**  
**7401 PERSIMMON TREE LANE**  
**BETHESDA, MD 20817**

**US AIRS**  
**FINDS**  
**ECHO**  
**1004721415**  
**N/A**

**Site 1 of 3 in cluster DP**

**Actual:**  
**261 ft.**

US AIRS MINOR:

Envid: 1004721415  
Region Code: 03  
Programmatic ID: AIR MD0000002403100605  
Facility Registry ID: 110001678211  
D and B Number: Not reported  
Primary SIC Code: 8211  
NAICS Code: 611110  
Default Air Classification Code: MIN  
Facility Type of Ownership Code: CNG

**Focus Map:**  
**10**

Map ID  
Direction  
Distance  
Elevation

MAP FINDINGS

Site

Database(s)

EDR ID Number  
EPA ID Number

**CARDEROCK SPRINGS ELEMENTARY SCHOOL (Continued)**

**1004721415**

Air CMS Category Code: Not reported  
HPV Status: Not reported

**FINDS:**

Registry ID: 110001678211

Click Here:

**Environmental Interest/Information System:**

AFS (Aerometric Information Retrieval System (AIRS) Facility Subsystem) replaces the former Compliance Data System (CDS), the National Emission Data System (NEDS), and the Storage and Retrieval of Aerometric Data (SAROAD). AFS is the national repository for information concerning airborne pollution in the United States. AFS is used to track emissions and compliance data from industrial plants. AFS data are utilized by states to prepare State Implementation Plans to comply with regulatory programs and by EPA as an input for the estimation of total national emissions. AFS is undergoing a major redesign to support facility operating permits required under Title V of the Clean Air Act.

MD-RCRA (Maryland - Resource Conservation And Recovery Act Information System) houses state information relating to the Resource Conservation and Recovery Act (RCRA).

MD-PEMIS (Maryland - Permanent (Air) Emission) database houses data related to Air Emissions. Also known to the EPA as National Emissions Inventory (NEI).

AIR MINOR

[Click this hyperlink](#) while viewing on your computer to access additional FINDS: detail in the EDR Site Report.

**ECHO:**

Envid: 1004721415  
Registry ID: 110001678211  
DFR URL: <http://echo.epa.gov/detailed-facility-report?fid=110001678211>  
Name: CARDEROCK SPRINGS ELEMENTARY SCHOOL  
Address: 7401 PERSIMMON TREE LANE  
City,State,Zip: BETHESDA, MD 20817

**DP469  
NNW  
< 1/8  
0.001 mi.  
6 ft.**

**CANDEROCK SPRING ELEMENTARY SCHOOL  
7401 PERSIMMON TREE LANE  
BETHESDA, MD 20817**

**MD OCPCASES U003733878  
MD UST N/A  
MD Financial Assurance**

**Site 2 of 3 in cluster DP**

**Actual:  
261 ft.**

**Focus Map:  
10**

**OCPCASES:**

Name: CARDEROCK SPRING ELEMENTARY SCHOOL  
Address: 7401 PERSIMMON TREE LANE  
City,State,Zip: BETHESDA, MD 20817  
Facility ID: 93-0368MO1  
Facility Status/Code: CLOSED/  
Date Open: 08/24/1992  
Date Closed: 12/28/1992  
Release: Not reported  
Cleanup: Not reported  
Registration Number: 11067

Map ID  
Direction  
Distance  
Elevation

MAP FINDINGS

Site

Database(s)

EDR ID Number  
EPA ID Number

**CANDEROCK SPRING ELEMENTARY SCHOOL (Continued)**

**U003733878**

UST:

Facility Id: 11067  
Oper Name: Bill McGiffin  
Form Name: Bill McGiffin  
Form Title: Contract Assist II  
Form Date: 03/20/2000  
Owner Id: 1590

Owner:

Owner Name: Montgomery County Public Schools  
Owner Address: 8301 Turkey Thicket Drive Bldg A  
Owner City: Gaithersburg  
Owner State: MD  
Owner Zip: 20879  
Owner Phone: (240) 740-2324  
Owner Contact: Brian Mullikin

Tanks:

Tank ID: 1  
**Tank Status: Permanently Out of Use**  
Tank Capacity: 10000  
Substance Description: Heating Oil  
Tank Compartment: False  
Compartment Compartment: A  
Date Installed: Not reported  
Tank Material Desc: Asphalt Coated or Bare Steel  
Pipe Material Desc: Bare or Galvanized Steel

MD Financial Assurance 2:

Name: CANDEROCK SPRING ELEMENTARY SCHOOL  
Address: 7401 PERSIMMON TREE LANE  
City,State,Zip: BETHESDA, MD 20817  
Region: 2  
Facility ID: 11067  
Self Insured: True  
Insurance: False  
Risk Retention Group: False  
Guarantee: False  
Surety Bonds: False  
Letter of Credit: False  
State Fund: False  
Other Finance: False  
Finacnce Comments: Not reported  
FR Not Listed: False

**DP470**  
**NNW**  
**< 1/8**  
**0.001 mi.**  
**6 ft.**  
**CANDEROCK SPRINGS**  
**7401 PERSIMMON TREE LN**  
**BETHESDA, MD 20817**  
**Site 3 of 3 in cluster DP**

**MD HIST UST** **1001701553**  
**N/A**

**Actual:**  
**261 ft.**  
**Focus Map:**  
**10**  
Historical UST:  
Facility ID: 6009153  
Tank ID: 001  
Age: 29  
Capacity: 10,000

Map ID  
Direction  
Distance  
Elevation

MAP FINDINGS

Site

Database(s)

EDR ID Number  
EPA ID Number

**CARDEROCK SPRINGS (Continued)**

**1001701553**

Tank Status: Currently in use  
Product: Heating Oil

**DQ471** **POOKS HILL APARTMENTS**  
**SW** **3 POOKS HILL ROAD**  
**< 1/8** **BETHESDA, MD 20814**  
**0.002 mi.**  
**13 ft.** **Site 1 of 6 in cluster DQ**

**MD UST** **U004068790**  
**MD Financial Assurance** **N/A**

**Actual:**  
**225 ft.**

**Focus Map:**  
**9**

**UST:**  
Facility Id: 17432  
Oper Name: Don Grau  
Form Name: Ken Reh fuss  
Form Title: President  
Form Date: 11/23/2010  
Owner Id: 6037  
  
**Owner:**  
Owner Name: Montgomery County Housing Opportunities Commission  
Owner Address: 10400 Detrick Avenue  
Owner City: Kensington  
Owner State: MD  
Owner Zip: 20895  
Owner Phone: (301) 929-6721  
Owner Contact: Jack Berg

**Tanks:**  
Tank ID: 1  
**Tank Status: Permanently Out Of Use**  
Tank Capacity: 10000  
Substance Description: Heating Oil  
Tank Compartment: False  
Compartment Compartment: A  
Date Installed: Not reported  
Tank Material Desc: Asphalt Coated or Bare Steel  
Pipe Material Desc: Bare or Galvanized Steel

Tank ID: 2  
**Tank Status: Permanently Out Of Use**  
Tank Capacity: 4000  
Substance Description: Heating Oil  
Tank Compartment: False  
Compartment Compartment: A  
Date Installed: 04/01/1989  
Tank Material Desc: Fiberglass Reinforced Plastic  
Pipe Material Desc: Bare or Galvanized Steel

**MD Financial Assurance 2:**  
Name: POOKS HILL APARTMENTS  
Address: 3 POOKS HILL ROAD  
City,State,Zip: BETHESDA, MD 20814  
Region: 2  
Facility ID: 17432  
Self Insured: False  
Insurance: False  
Risk Retention Group: False

Map ID  
Direction  
Distance  
Elevation

MAP FINDINGS

Site

Database(s)

EDR ID Number  
EPA ID Number

**POOKS HILL APARTMENTS (Continued)**

**U004068790**

Guarantee: False  
Surety Bonds: False  
Letter of Credit: False  
State Fund: False  
Other Finance: False  
Finacnce Comments: Not reported  
FR Not Listed: False

**DQ472** **POOKS HILL ROAD, 3**  
**SW** **3 POOKS HILL ROAD**  
**< 1/8** **BETHESDA, MD 20814**  
**0.002 mi.**  
**13 ft.** **Site 2 of 6 in cluster DQ**

**US AIRS** **1004522713**  
**FINDS** **N/A**  
**ECHO**

**Actual:** US AIRS MINOR:  
**225 ft.** Envid: 1004522713  
**Focus Map:** Region Code: 03  
**9** Programmatic ID: AIR MD0000002403100357  
Facility Registry ID: 110001690493  
D and B Number: Not reported  
Primary SIC Code: 6513  
NAICS Code: 531110  
Default Air Classification Code: MIN  
Facility Type of Ownership Code: POF  
Air CMS Category Code: Not reported  
HPV Status: Not reported

**FINDS:**  
Registry ID: 110001690493

Click Here:

**Environmental Interest/Information System:**

AFS (Aerometric Information Retrieval System (AIRS) Facility Subsystem) replaces the former Compliance Data System (CDS), the National Emission Data System (NEDS), and the Storage and Retrieval of Aerometric Data (SAROAD). AFS is the national repository for information concerning airborne pollution in the United States. AFS is used to track emissions and compliance data from industrial plants. AFS data are utilized by states to prepare State Implementation Plans to comply with regulatory programs and by EPA as an input for the estimation of total national emissions. AFS is undergoing a major redesign to support facility operating permits required under Title V of the Clean Air Act.  
MD-PEMIS (Maryland - Permanent (Air) Emission) database houses data related to Air Emissions. Also known to the EPA as National Emissions Inventory (NEI).  
AIR MINOR

[Click this hyperlink](#) while viewing on your computer to access additional FINDS: detail in the EDR Site Report.

**ECHO:**  
Envid: 1004522713  
Registry ID: 110001690493  
DFR URL: <http://echo.epa.gov/detailed-facility-report?fid=110001690493>  
Name: POOKS HILL ROAD, 3  
Address: 3 POOKS HILL ROAD

Map ID  
Direction  
Distance  
Elevation

MAP FINDINGS

Site

Database(s)

EDR ID Number  
EPA ID Number

**POOKS HILL ROAD, 3 (Continued)**

**1004522713**

City,State,Zip:

BETHESDA, MD 20814

**DQ473**  
**SW**  
**< 1/8**  
**0.002 mi.**  
**13 ft.**

**POOKS HILL APTS**  
**3 POOKS HILL RD**  
**BETHESDA, MD 20814**  
  
**Site 3 of 6 in cluster DQ**

**MD OCPCASES**    **S108474996**  
**N/A**

**Actual:**  
**225 ft.**

**OCPCASES:**

**Focus Map:**  
**9**

Name: POOKS HILL APTS  
Address: 3 POOKS HILL RD  
City,State,Zip: BETHESDA, MD 20814  
Facility ID: 9-1478MO  
Facility Status/Code: CLOSED/  
Date Open: 04/24/1989  
Date Closed: 02/04/1991  
Release: Not reported  
Cleanup: Not reported  
Registration Number: 17432

**DQ474**  
**SW**  
**< 1/8**  
**0.002 mi.**  
**13 ft.**

**PACIFIC POTOMAC INV**  
**3 POOKS HILL RD APT B1**  
**BETHESDA, MD 20814**  
  
**Site 4 of 6 in cluster DQ**

**EDR Hist Auto**    **1022162525**  
**N/A**

**Actual:**  
**225 ft.**

**EDR Hist Auto**

**Focus Map:**  
**9**

| Year: | Name:               | Type:                          |
|-------|---------------------|--------------------------------|
| 2000  | PACIFIC POTOMAC INV | Gasoline Service Stations, NEC |
| 2001  | PACIFIC POTOMAC INV | Gasoline Service Stations, NEC |
| 2002  | PACIFIC POTOMAC INV | Gasoline Service Stations, NEC |
| 2003  | PACIFIC POTOMAC INV | Gasoline Service Stations, NEC |
| 2004  | PACIFIC POTOMAC INV | Gasoline Service Stations, NEC |

**DQ475**  
**SW**  
**< 1/8**  
**0.002 mi.**  
**13 ft.**

**POOKS HILL APTS**  
**3 POOKS HILL RD**  
**BETHESDA, MD 20814**  
  
**Site 5 of 6 in cluster DQ**

**MD OCPCASES**    **S108475124**  
**N/A**

**Actual:**  
**225 ft.**

**OCPCASES:**

**Focus Map:**  
**9**

Name: POOKS HILL APTS  
Address: 3 POOKS HILL RD  
City,State,Zip: BETHESDA, MD 20814  
Facility ID: 9-1619MO  
Facility Status/Code: CLOSED/  
Date Open: 04/24/1989  
Date Closed: 05/31/1989  
Release: Not reported  
Cleanup: Not reported  
Registration Number: 17432

Map ID  
Direction  
Distance  
Elevation

MAP FINDINGS

Site

Database(s)

EDR ID Number  
EPA ID Number

**DQ476**      **POOKS HILL APARTMENTS**  
**SW**            **3 POOKS HILL RD**  
**< 1/8**         **BETHESDA, MD 20814**  
**0.002 mi.**  
**13 ft.**         **Site 6 of 6 in cluster DQ**

**MD HIST UST**    **1001701403**  
                         **N/A**

**Actual:**            Historical UST:  
**225 ft.**            Facility ID:        6008782  
**Focus Map:**      Tank ID:            001  
**9**                   Age:                7  
                        Capacity:          4,000  
                        Tank Status:      Currently in use  
                        Product:           Heating Oil

**477**  
**West**            **8815 EARL COURT**  
**< 1/8**         **BETHESDA, MD 20817**  
**0.003 mi.**  
**16 ft.**

**MD LEAD**        **S107241822**  
                         **N/A**

**Actual:**            MD LEAD:  
**233 ft.**            Name:               Not reported  
**Focus Map:**      Address:            8815 EARL COURT  
**10**                   City,State,Zip:    BETHESDA, MD 20817  
                        Facility ID:        161003183750  
                        Cert Number:     818113  
                        Unit ID:           A  
                        Inspection Date:   11/04/2017  
                        Limit Date:        Not reported  
                        Invalid:            Not reported  
                        Company No:       13773  
                        Company Name:    #1 Affordable Lead Pros LLC  
                        ReInspection Date: / /  
                        Option:            BETHESDA, MD 20817  
                        Inspection Category: Full Risk Reduction Standard Dust Inspection  
                        Pass/Fail:        P  
                        Inspector Number: 13775  
                        Inspector Name:   Rogers Jonathon K.  
                        Property Number: 161003183750

Name:               Not reported  
Address:            8815 EARL COURT  
City,State,Zip:    BETHESDA, MD 20817  
Facility ID:        161003183750  
Cert Number:     114404  
Unit ID:            SINGLE  
Inspection Date:   01/12/2001  
Limit Date:        Not reported  
Invalid:            F  
Company No:       4353  
Company Name:    Safavi & Associates  
ReInspection Date: / /  
Option:            BETHESDA, MD 20817  
Inspection Category: Full Risk Reduction Standard Dust Inspection  
Pass/Fail:        P  
Inspector Number: 3492  
Inspector Name:   Safavi Behzad  
Property Number: 161003183750



Map ID  
Direction  
Distance  
Elevation

MAP FINDINGS

Site

Database(s)

EDR ID Number  
EPA ID Number

**DR478** **MONT. CO. GOV. 1451 SEVEN LOCKS ROAD**  
**SSW** **1451 SEVEN LOCKS ROAD**  
**< 1/8** **ROCKVILLE, MD 20854**  
**0.003 mi.**  
**17 ft.** **Site 1 of 3 in cluster DR**

**US AIRS** **1007826543**  
**N/A**

**Actual:** US AIRS MINOR:  
**437 ft.** Envid: 1007826543  
**Focus Map:** Region Code: 03  
**5** Programmatic ID: AIR MD0000002403100411  
Facility Registry ID: 110019893123  
D and B Number: Not reported  
Primary SIC Code: 9211  
NAICS Code: 922110  
Default Air Classification Code: MIN  
Facility Type of Ownership Code: CNG  
Air CMS Category Code: Not reported  
HPV Status: Not reported

**DR479** **ROCKVILLE POLICE STATION**  
**SSW** **1451 SEVEN LOCKS ROAD**  
**< 1/8** **ROCKVILLE, MD 20854**  
**0.003 mi.**  
**17 ft.** **Site 2 of 3 in cluster DR**

**MD UST** **U003737840**  
**MD Financial Assurance** **N/A**

**Actual:** UST:  
**437 ft.** Facility Id: 7674  
**Focus Map:** Oper Name: Mike Lowe  
**5** Form Name: Michael Lowe  
Form Title: Capital Project Coordinator  
Form Date: 11/07/1997  
Owner Id: 2351  
  
Owner:  
Owner Name: Montgomery County Government  
Owner Address: 16630 Crabbs Branch Way  
Owner City: Rockville  
Owner State: MD  
Owner Zip: 20855  
Owner Phone: (240) 372-5218  
Owner Contact: Kane Stoner

Tanks:  
Tank ID: 1  
**Tank Status:** **Permanently Out of Use**  
Tank Capacity: 1000  
Substance Description: Diesel  
Tank Compartment: False  
Compartment Compartment: A  
Date Installed: 01/01/1965  
Tank Material Desc: Asphalt Coated or Bare Steel  
Pipe Material Desc: Bare or Galvanized Steel

MD Financial Assurance 2:  
Name: ROCKVILLE POLICE STATION  
Address: 1451 SEVEN LOCKS ROAD  
City,State,Zip: ROCKVILLE, MD 20854  
Region: 2

Map ID  
Direction  
Distance  
Elevation

MAP FINDINGS

Site

Database(s)

EDR ID Number  
EPA ID Number

**ROCKVILLE POLICE STATION (Continued)**

**U003737840**

Facility ID: 7674  
Self Insured: True  
Insurance: False  
Risk Retention Group: False  
Guarantee: False  
Surety Bonds: False  
Letter of Credit: False  
State Fund: False  
Other Finance: False  
Finacnce Comments: Not reported  
FR Not Listed: False

**DR480** **ROCKVILLE POLICE STATION**  
**SSW** **1451 SEVEN LOCKS RD**  
**< 1/8** **ROCKVILLE, MD 20854**  
**0.003 mi.**  
**17 ft.** **Site 3 of 3 in cluster DR**

**MD HIST UST** **S104639049**  
**N/A**

**Actual:** Historical UST:  
**437 ft.** Facility ID: 6009244  
**Focus Map:** Tank ID: 001  
**5** Age: 27  
Capacity: 1000  
Tank Status: Removed  
Product: Diesel

**DS481**  
**East** **6 NELSON ST**  
**< 1/8** **ROCKVILLE, MD 20850**  
**0.003 mi.**  
**18 ft.** **Site 1 of 2 in cluster DS**

**MD LEAD** **S118555634**  
**N/A**

**Actual:** MD LEAD:  
**394 ft.** Name: Not reported  
**Focus Map:** Address: 6 NELSON ST  
**4** City,State,Zip: ROCKVILLE, MD 20850  
Facility ID: 160400232604  
Cert Number: 729512  
Unit ID: SFP  
Inspection Date: 01/16/2016  
Limit Date: Not reported  
Invalid: Not reported  
Company No: 14505  
Company Name: Daniel L. Perez  
ReInspection Date: / /  
Option: Full Lead Free  
Inspection Category: Lead Free  
Pass/Fail: P  
Inspector Number: 14503  
Inspector Name: Perez Daniel Luis  
Property Number: 160400232604

Map ID  
Direction  
Distance  
Elevation

MAP FINDINGS

Site

Database(s)

EDR ID Number  
EPA ID Number

**DS482**  
North  
< 1/8  
0.004 mi.  
22 ft.

**4 NELSON ST**  
**ROCKVILLE, MD 20850**  
**Site 2 of 2 in cluster DS**

**MD LEAD** **S126014941**  
**N/A**

**Actual:**  
**396 ft.**  
**Focus Map:**  
**4**

MD LEAD:  
Name: Not reported  
Address: 4 NELSON ST  
City,State,Zip: ROCKVILLE, MD 20850  
Facility ID: 160400231848  
Cert Number: 890518  
Unit ID: SFH  
Inspection Date: 01/11/2020  
Limit Date: 1899-12-30 00:00:00  
Invalid: Not reported  
Company No: 17516  
Company Name: Not reported  
ReInspection Date: Not reported  
Option: Full Lead Free  
Inspection Category: Lead Free  
Pass/Fail: P  
Inspector Number: 17208  
Inspector Name: Not reported  
Property Number: 160400231848

**DT483**  
North  
< 1/8  
0.005 mi.  
27 ft.

**1101 WOOTON PKWY**  
**ROCKVILLE, MD**  
**Site 1 of 3 in cluster DT**

**HMIRS** **2003127926**  
**N/A**

**Actual:**  
**402 ft.**  
**Focus Map:**  
**5**

[Click this hyperlink](#) while viewing on your computer to access additional HMIRS detail in the EDR Site Report.

**DT484**  
North  
< 1/8  
0.005 mi.  
27 ft.

**THE TOWER BUILDING**  
**1101 WOOTTON PKWY**  
**ROCKVILLE, MD 20852**  
**Site 2 of 3 in cluster DT**

**RCRA-VSQG** **1018275625**  
**FINDS** **MDR000526987**  
**ECHO**

**Actual:**  
**402 ft.**  
**Focus Map:**  
**5**

RCRA-VSQG:  
Date form received by agency: 2015-09-04 00:00:00.0  
Facility name: THE TOWER BUILDING  
Facility address: 1101 WOOTTON PKWY  
ROCKVILLE, MD 20852  
EPA ID: MDR000526987  
Contact: DAVE CHALMERS  
Contact address: 2000 TOWER OAKS BLVD  
ROCKVILLE, MD 20852  
Contact country: US  
Contact telephone: 240-672-1691  
Contact email: DAVE.CHALMERS@TOWERCOMPANIES.COM  
EPA Region: 03

Map ID  
Direction  
Distance  
Elevation

MAP FINDINGS

Site

Database(s)

EDR ID Number  
EPA ID Number

**THE TOWER BUILDING (Continued)**

**1018275625**

Classification: Conditionally Exempt Small Quantity Generator  
Description: Handler: generates 100 kg or less of hazardous waste per calendar month, and accumulates 1000 kg or less of hazardous waste at any time; or generates 1 kg or less of acutely hazardous waste per calendar month, and accumulates at any time: 1 kg or less of acutely hazardous waste; or 100 kg or less of any residue or contaminated soil, waste or other debris resulting from the cleanup of a spill, into or on any land or water, of acutely hazardous waste; or generates 100 kg or less of any residue or contaminated soil, waste or other debris resulting from the cleanup of a spill, into or on any land or water, of acutely hazardous waste during any calendar month, and accumulates at any time: 1 kg or less of acutely hazardous waste; or 100 kg or less of any residue or contaminated soil, waste or other debris resulting from the cleanup of a spill, into or on any land or water, of acutely hazardous waste

**Owner/Operator Summary:**

Owner/operator name: JIM LEWIS  
Owner/operator address: 2000 TOWER OAKS BLVD  
ROCKVILLE, MD 20852  
Owner/operator country: US  
Owner/operator telephone: Not reported  
Owner/operator email: Not reported  
Owner/operator fax: Not reported  
Owner/operator extension: Not reported  
Legal status: Private  
Owner/Operator Type: Operator  
Owner/Op start date: 1991-01-01 00:00:00.  
Owner/Op end date: Not reported  
  
Owner/operator name: TOWER-DAWSON LLC  
Owner/operator address: ATTN: JEFFREY ABRAMSON  
NORTH BETHESDA, MD 20895  
Owner/operator country: US  
Owner/operator telephone: Not reported  
Owner/operator email: Not reported  
Owner/operator fax: Not reported  
Owner/operator extension: Not reported  
Legal status: Private  
Owner/Operator Type: Owner  
Owner/Op start date: 2001-08-01 00:00:00.  
Owner/Op end date: Not reported

**Handler Activities Summary:**

U.S. importer of hazardous waste: No  
Mixed waste (haz. and radioactive): No  
Recycler of hazardous waste: No  
Transporter of hazardous waste: No  
Treater, storer or disposer of HW: No  
Underground injection activity: No  
On-site burner exemption: No  
Furnace exemption: No  
Used oil fuel burner: No  
Used oil processor: No  
Used oil refiner: No  
Used oil fuel marketer to burner: No

Map ID  
Direction  
Distance  
Elevation

MAP FINDINGS

Site

Database(s)

EDR ID Number  
EPA ID Number

**THE TOWER BUILDING (Continued)**

**1018275625**

Used oil Specification marketer: No  
Used oil transfer facility: No  
Used oil transporter: No

**Hazardous Waste Summary:**

. Waste code: D009  
. Waste name: MERCURY

Violation Status: No violations found

**FINDS:**

Registry ID: 110067266078

Click Here:

**Environmental Interest/Information System:**

RCRAInfo is a national information system that supports the Resource Conservation and Recovery Act (RCRA) program through the tracking of events and activities related to facilities that generate, transport, and treat, store, or dispose of hazardous waste. RCRAInfo allows RCRA program staff to track the notification, permit, compliance, and corrective action activities required under RCRA.

[Click this hyperlink](#) while viewing on your computer to access additional FINDS: detail in the EDR Site Report.

**ECHO:**

Envid: 1018275625  
Registry ID: 110067266078  
DFR URL: <http://echo.epa.gov/detailed-facility-report?fid=110067266078>  
Name: THE TOWER BUILDING  
Address: 1101 WOOTTON PKWY  
City,State,Zip: ROCKVILLE, MD 20852

**DT485 THE TOWER BUILDING**  
**North 1101 WOOTTON PKWY**  
**< 1/8 ROCKVILLE, MD 20852**  
**0.005 mi.**  
**27 ft. Site 3 of 3 in cluster DT**

**NY MANIFEST S120957028**  
**N/A**

**Actual:** 402 ft.  
**Focus Map:** 5  
NY MANIFEST:  
Name: THE TOWER BUILDING  
Address: 1101 WOOTTON PKWY  
City,State,Zip: ROCKVILLE, MD 20852  
Country: USA  
EPA ID: MDR000526987  
Facility Status: Not reported  
Location Address 1: 1101 WOOTTON PKWY  
Code: BP  
Location Address 2: Not reported  
Total Tanks: Not reported  
Location City: ROCKVILLE  
Location State: MD  
Location Zip: 20852  
Location Zip 4: Not reported

NY MANIFEST:  
EPAID: MDR000526987

Map ID  
Direction  
Distance  
Elevation

MAP FINDINGS

Site

Database(s)

EDR ID Number  
EPA ID Number

**THE TOWER BUILDING (Continued)**

**S120957028**

Mailing Name: THE TOWER BUILDING  
Mailing Contact: TOWER COMPANIES  
Mailing Address 1: 1101 WOOTTON PKWY  
Mailing Address 2: Not reported  
Mailing City: ROCKVILLE  
Mailing State: MD  
Mailing Zip: 20852  
Mailing Zip 4: Not reported  
Mailing Country: USA  
Mailing Phone: 2406728841

**DU486** **WOODLEY GARDEN CLEANERS-EW**  
**ENE** **1113 NELSON STREET**  
**< 1/8** **ROCKVILLE, MD 20860**  
**0.006 mi.**  
**30 ft.** **Site 1 of 3 in cluster DU**

**MD MANIFEST** **S121869379**  
**N/A**

**Actual:**  
**368 ft.**

**Focus Map:**  
**4**

**MANIFEST:**

EPAID: MDD062011861  
Name: WOODLEY GARDEN CLEANERS-EW  
Address: 1113 NELSON STREET  
City,State,Zip: ROCKVILLE, MD 20860  
Manifest Number: 016634980JJK  
Transporter 1: MCF SYSTEMS ATLANTA, INC.  
Transporter 2: MCF ENVIRONMENTAL SERVICES, INC.  
Generator Certifier: SANEKHAN JOO  
Date Shipped Out: 05/09/2018  
Destination Facility Certifier: JOANNA KEYES  
Date Arrived at Destination Facility: 05/17/2018  
Quantity: 150  
Unit: Pounds

EPAID: MDD062011861  
Name: WOODLEY GARDEN CLEANERS-EW  
Address: 1113 NELSON STREET  
City,State,Zip: ROCKVILLE, MD 20860  
Manifest Number: 015354834JJK  
Transporter 1: MCF SYSTEMS ATLANTA, INC  
Transporter 2: MCF ENVIRONMENTAL SERVICES, INC  
Generator Certifier: SANG CHAN JOO  
Date Shipped Out: 10/12/2016  
Destination Facility Certifier: BAHRAM NAJAFI  
Date Arrived at Destination Facility: 10/27/2016  
Quantity: 150  
Unit: Pounds

EPAID: MDD062011861  
Name: WOODLEY GARDEN CLEANERS-EW  
Address: 1113 NELSON STREET  
City,State,Zip: ROCKVILLE, MD 20860  
Manifest Number: 015213104JJK  
Transporter 1: MCF SYSTEMS ATLANTA, INC.  
Transporter 2: MCF ENVIRONMENTAL SERVICES, INC.  
Generator Certifier: SANELITIAN JOO (RANDY HOCHARD)  
Date Shipped Out: 10/19/2015  
Destination Facility Certifier: PEDRAM AZOD  
Date Arrived at Destination Facility: 10/30/2015

Map ID  
Direction  
Distance  
Elevation

MAP FINDINGS

Site

Database(s)

EDR ID Number  
EPA ID Number

**WOODLEY GARDEN CLEANERS-EW (Continued)**

**S121869379**

Quantity: 150  
Unit: POUNDS

**DU487** **WOODLEY GARDENS CLEANERS\***  
**ENE** **1113 NELSON AVE**  
**< 1/8** **ROCKVILLE, MD 20852**  
**0.006 mi.**  
**30 ft.** **Site 2 of 3 in cluster DU**

**EDR Hist Cleaner** **1019945876**  
**N/A**

**Actual:** EDR Hist Cleaner  
**368 ft.**

| Focus Map: | Year:       | Name:                           | Type:                           |
|------------|-------------|---------------------------------|---------------------------------|
| <b>4</b>   | 1974        | WOODLEY GARDENS CLEANERS        | Drycleaning Plants, Except Rugs |
|            | 1975        | WOODLEY GARDENS CLEANERS*       | Drycleaning Plants, Except Rugs |
|            | 1976        | WOODLEY GARDENS CLEANERS*       | Drycleaning Plants, Except Rugs |
|            | 1977        | WOODLEY GARDENS CLEANERS*       | Drycleaning Plants, Except Rugs |
|            | 1978        | WOODLEY GARDENS CLEANERS*       | Drycleaning Plants, Except Rugs |
|            | 1979        | BUT-PRI INC                     | Drycleaning Plants, Except Rugs |
|            | 1980        | BUT-PRI INC                     | Drycleaning Plants, Except Rugs |
|            | 1982        | BUT-PRI INC                     | Drycleaning Plants, Except Rugs |
| 1983       | BUT-PRI INC | Drycleaning Plants, Except Rugs |                                 |

**DU488** **WOODLEY GARDENS CLEANERS**  
**ENE** **1113 NELSON STREET**  
**< 1/8** **ROCKVILLE, MD 20850**  
**0.006 mi.**  
**30 ft.** **Site 3 of 3 in cluster DU**

**RCRA-SQG** **1000190255**  
**ICIS** **MDD062011861**  
**US AIRS**  
**FINDS**  
**ECHO**  
**MD DRYCLEANERS**

**Actual:**  
**368 ft.**

**Focus Map:** RCRA-SQG:  
**4** Date form received by agency: 1986-05-12 00:00:00.0  
Facility name: WOODLEY GARDENS CLEANERS  
Facility address: 1113 NELSON ST  
ROCKVILLE, MD 20850  
EPA ID: MDD062011861  
Contact: JOSEPH JAMES  
Contact address: 1113 NELSON ST  
ROCKVILLE, MD 20850  
Contact country: US  
Contact telephone: 301-424-9660  
Contact email: Not reported  
EPA Region: 03  
Classification: Small Small Quantity Generator  
Description: Handler: generates more than 100 and less than 1000 kg of hazardous waste during any calendar month and accumulates less than 6000 kg of hazardous waste at any time; or generates 100 kg or less of hazardous waste during any calendar month, and accumulates more than 1000 kg of hazardous waste at any time

Owner/Operator Summary:  
Owner/operator name: OPERNAME  
Owner/operator address: OPERSTREET  
OPERCITY, AK 99999  
Owner/operator country: Not reported  
Owner/operator telephone: 215-555-1212  
Owner/operator email: Not reported

Map ID  
Direction  
Distance  
Elevation

MAP FINDINGS

Site

Database(s)

EDR ID Number  
EPA ID Number

**WOODLEY GARDENS CLEANERS (Continued)**

**1000190255**

Owner/operator fax: Not reported  
Owner/operator extension: Not reported  
Legal status: Private  
Owner/Operator Type: Operator  
Owner/Op start date: Not reported  
Owner/Op end date: Not reported

Owner/operator name: JAMES, JOSEPH  
Owner/operator address: OWNERSTREET  
OWNERCITY, AK 99999

Owner/operator country: Not reported  
Owner/operator telephone: 215-555-1212  
Owner/operator email: Not reported  
Owner/operator fax: Not reported  
Owner/operator extension: Not reported  
Legal status: Private  
Owner/Operator Type: Owner  
Owner/Op start date: Not reported  
Owner/Op end date: Not reported

**Handler Activities Summary:**

U.S. importer of hazardous waste: No  
Mixed waste (haz. and radioactive): No  
Recycler of hazardous waste: No  
Transporter of hazardous waste: No  
Treater, storer or disposer of HW: No  
Underground injection activity: No  
On-site burner exemption: No  
Furnace exemption: No  
Used oil fuel burner: No  
Used oil processor: No  
User oil refiner: No  
Used oil fuel marketer to burner: No  
Used oil Specification marketer: No  
Used oil transfer facility: No  
Used oil transporter: No

Violation Status: No violations found

**ICIS:**

Enforcement Action ID: MD000A0000240310100100005  
FRS ID: 110001785569  
Action Name: WOODLEY GARDENS CLEANERS 240310100100005  
Facility Name: WOODLEY GARDENS CLEANERS  
Facility Address: 1113 NELSON STREET  
ROCKVILLE, MD 20850  
Enforcement Action Type: Notice of Violation  
Facility County: MONTGOMERY  
Program System Acronym: AIR  
Enforcement Action Forum Desc: Administrative - Informal  
EA Type Code: NOV  
Facility SIC Code: 7216  
Federal Facility ID: Not reported  
Latitude in Decimal Degrees: 39.090908  
Longitude in Decimal Degrees: -77.174214  
Permit Type Desc: Not reported  
Program System Acronym: MD0000002403101001



Map ID  
Direction  
Distance  
Elevation

MAP FINDINGS

Site

Database(s)

EDR ID Number  
EPA ID Number

**WOODLEY GARDENS CLEANERS (Continued)**

**1000190255**

Facility NAICS Code: 812320  
Tribal Land Code: Not reported

**US AIRS MINOR:**

Envid: 1000190255  
Region Code: 03  
Programmatic ID: AIR MD0000002403101001  
Facility Registry ID: 110001785569  
D and B Number: Not reported  
Primary SIC Code: 7216  
NAICS Code: 812320  
Default Air Classification Code: MIN  
Facility Type of Ownership Code: POF  
Air CMS Category Code: Not reported  
HPV Status: Not reported

**US AIRS MINOR:**

Region Code: 03  
Programmatic ID: AIR MD0000002403101001  
Facility Registry ID: 110001785569  
Air Operating Status Code: OPR  
Default Air Classification Code: MIN  
Air Program: MACT Standards (40 CFR Part 63)  
Activity Date: 2015-04-01 00:00:00  
Activity Status Date: 2015-05-06 00:00:00  
Activity Group: Compliance Monitoring  
Activity Type: Inspection/Evaluation  
Activity Status: Active

Region Code: 03  
Programmatic ID: AIR MD0000002403101001  
Facility Registry ID: 110001785569  
Air Operating Status Code: OPR  
Default Air Classification Code: MIN  
Air Program: MACT Standards (40 CFR Part 63)  
Activity Date: 2001-06-25 00:00:00  
Activity Status Date: Not reported  
Activity Group: Compliance Monitoring  
Activity Type: Inspection/Evaluation  
Activity Status: Not reported

Region Code: 03  
Programmatic ID: AIR MD0000002403101001  
Facility Registry ID: 110001785569  
Air Operating Status Code: OPR  
Default Air Classification Code: MIN  
Air Program: MACT Standards (40 CFR Part 63)  
Activity Date: 2006-05-10 00:00:00  
Activity Status Date: Not reported  
Activity Group: Compliance Monitoring  
Activity Type: Inspection/Evaluation  
Activity Status: Not reported

Region Code: 03  
Programmatic ID: AIR MD0000002403101001  
Facility Registry ID: 110001785569

Map ID  
Direction  
Distance  
Elevation

MAP FINDINGS

Site

Database(s)

EDR ID Number  
EPA ID Number

**WOODLEY GARDENS CLEANERS (Continued)**

**1000190255**

Air Operating Status Code: OPR  
Default Air Classification Code: MIN  
Air Program: MACT Standards (40 CFR Part 63)  
Activity Date: 2011-11-04 00:00:00  
Activity Status Date: Not reported  
Activity Group: Compliance Monitoring  
Activity Type: Inspection/Evaluation  
Activity Status: Not reported

Region Code: 03  
Programmatic ID: AIR MD0000002403101001  
Facility Registry ID: 110001785569  
Air Operating Status Code: OPR  
Default Air Classification Code: MIN  
Air Program: MACT Standards (40 CFR Part 63)  
Activity Date: 2006-05-19 00:00:00  
Activity Status Date: 2006-05-19 00:00:00  
Activity Group: Enforcement Action  
Activity Type: Administrative - Informal  
Activity Status: Achieved

Region Code: 03  
Programmatic ID: AIR MD0000002403101001  
Facility Registry ID: 110001785569  
Air Operating Status Code: OPR  
Default Air Classification Code: MIN  
Air Program: State Implementation Plan for National Primary and Secondary Ambient Air Quality Standards  
Activity Date: 2015-04-01 00:00:00  
Activity Status Date: 2015-05-06 00:00:00  
Activity Group: Compliance Monitoring  
Activity Type: Inspection/Evaluation  
Activity Status: Active

Region Code: 03  
Programmatic ID: AIR MD0000002403101001  
Facility Registry ID: 110001785569  
Air Operating Status Code: OPR  
Default Air Classification Code: MIN  
Air Program: State Implementation Plan for National Primary and Secondary Ambient Air Quality Standards  
Activity Date: 2001-06-25 00:00:00  
Activity Status Date: Not reported  
Activity Group: Compliance Monitoring  
Activity Type: Inspection/Evaluation  
Activity Status: Not reported

Region Code: 03  
Programmatic ID: AIR MD0000002403101001  
Facility Registry ID: 110001785569  
Air Operating Status Code: OPR  
Default Air Classification Code: MIN  
Air Program: State Implementation Plan for National Primary and Secondary Ambient Air Quality Standards  
Activity Date: 2006-05-10 00:00:00  
Activity Status Date: Not reported  
Activity Group: Compliance Monitoring  
Activity Type: Inspection/Evaluation  
Activity Status: Not reported

Map ID  
Direction  
Distance  
Elevation

MAP FINDINGS

Site

Database(s)

EDR ID Number  
EPA ID Number

**WOODLEY GARDENS CLEANERS (Continued)**

**1000190255**

Region Code: 03  
Programmatic ID: AIR MD0000002403101001  
Facility Registry ID: 110001785569  
Air Operating Status Code: OPR  
Default Air Classification Code: MIN  
Air Program: State Implementation Plan for National Primary and Secondary Ambient Air Quality Standards  
Activity Date: 2011-11-04 00:00:00  
Activity Status Date: Not reported  
Activity Group: Compliance Monitoring  
Activity Type: Inspection/Evaluation  
Activity Status: Not reported

Region Code: 03  
Programmatic ID: AIR MD0000002403101001  
Facility Registry ID: 110001785569  
Air Operating Status Code: OPR  
Default Air Classification Code: MIN  
Air Program: State Implementation Plan for National Primary and Secondary Ambient Air Quality Standards  
Activity Date: 2006-05-19 00:00:00  
Activity Status Date: 2006-05-19 00:00:00  
Activity Group: Enforcement Action  
Activity Type: Administrative - Informal  
Activity Status: Achieved

**FINDS:**

Registry ID: 110001785569

[Click Here:](#)

**Environmental Interest/Information System:**

AFS (Aerometric Information Retrieval System (AIRS) Facility Subsystem) replaces the former Compliance Data System (CDS), the National Emission Data System (NEDS), and the Storage and Retrieval of Aerometric Data (SAROAD). AIRS is the national repository for information concerning airborne pollution in the United States. AFS is used to track emissions and compliance data from industrial plants. AFS data are utilized by states to prepare State Implementation Plans to comply with regulatory programs and by EPA as an input for the estimation of total national emissions. AFS is undergoing a major redesign to support facility operating permits required under Title V of the Clean Air Act.

MD-RCRA (Maryland - Resource Conservation And Recovery Act Information System) houses state information relating to the Resource Conservation and Recovery Act (RCRA).

RCRAInfo is a national information system that supports the Resource Conservation and Recovery Act (RCRA) program through the tracking of events and activities related to facilities that generate, transport, and treat, store, or dispose of hazardous waste. RCRAInfo allows RCRA program staff to track the notification, permit, compliance, and corrective action activities required under RCRA.

MD-PEMIS (Maryland - Permanent (Air) Emission) database houses data related to Air Emissions. Also known to the EPA as National Emissions Inventory (NEI).

AIR MINOR

Map ID  
Direction  
Distance  
Elevation

MAP FINDINGS

Site

Database(s)

EDR ID Number  
EPA ID Number

**WOODLEY GARDENS CLEANERS (Continued)**

**1000190255**

[Click this hyperlink](#) while viewing on your computer to access additional FINDS: detail in the EDR Site Report.

**ECHO:**

Envid: 1000190255  
Registry ID: 110001785569  
DFR URL: <http://echo.epa.gov/detailed-facility-report?fid=110001785569>  
Name: WOODLEY GARDENS CLEANERS  
Address: 1113 NELSON STREET  
City,State,Zip: ROCKVILLE, MD 20850

**Drycleaners:**

Name: WOODLEY GARDENS CLEANERS  
Address: 1113 NELSON STREET  
City,State,Zip: ROCKVILLE, MD 20850  
Facility ID: 031-1001  
SIC Code: 7216  
Fstatus Decode: Active  
Facility Status: Active

**DV489**  
**South**  
**< 1/8**  
**0.007 mi.**  
**39 ft.**

**9627 SINGLETON DR**  
**BETHESDA, MD 20817**  
**Site 1 of 3 in cluster DV**

**MD LEAD S118384872**  
**N/A**

**Actual:**  
**327 ft.**

**Focus Map:**  
**8**

**MD LEAD:**  
Name: Not reported  
Address: 9627 SINGLETON DR  
City,State,Zip: BETHESDA, MD 20817  
Facility ID: 160700637595  
Cert Number: 697301  
Unit ID: SFP  
Inspection Date: 04/13/2015  
Limit Date: Not reported  
Invalid: Not reported  
Company No: 14505  
Company Name: Daniel L. Perez  
ReInspection Date: / /  
Option: BETHESDA, MD 20817  
Inspection Category: Full Risk Reduction Standard Dust Inspection  
Pass/Fail: P  
Inspector Number: 14504  
Inspector Name: Perez Daniel Luis  
Property Number: 160700637595

Map ID  
Direction  
Distance  
Elevation

MAP FINDINGS

Site

Database(s)

EDR ID Number  
EPA ID Number

490  
ESE  
< 1/8  
0.008 mi.  
44 ft.

7713 ARROWOOD COURT  
BETHESDA, MD 20817

MD LEAD S122983860  
N/A

Actual:  
196 ft.

MD LEAD:

Focus Map:  
10

Name: Not reported  
Address: 7713 ARROWOOD COURT  
City,State,Zip: BETHESDA, MD 20817  
Facility ID: 160700687327  
Cert Number: 834630  
Unit ID: SFH  
Inspection Date: 07/30/2018  
Limit Date: Not reported  
Invalid: Not reported  
Company No: 16592  
Company Name: Not reported  
ReInspection Date: Not reported  
Option: BETHESDA, MD 20817  
Inspection Category: Full Risk Reduction Standard Dust Inspection  
Pass/Fail: P  
Inspector Number: 16589  
Inspector Name: Not reported  
Property Number: 160700687327

DW491  
West  
< 1/8  
0.009 mi.  
47 ft.

UNKNOWN SPILL  
MOTOR CITY DR & WESTLAKE TERRACE  
BETHESDA, MD 20817

MD OCPCASES S105709095  
N/A

Site 1 of 2 in cluster DW

Actual:  
329 ft.

OCPCASES:

Focus Map:  
8

Name: UNKNOWN SPILL  
Address: MOTOR CITY DR & WESTLAKE TERRACE  
City,State,Zip: BETHESDA, MD 20817  
Facility ID: 03-0519MO1  
Facility Status/Code: CLOSED/Dumping  
Date Open: 10/15/2002  
Date Closed: 11/18/2002  
Release: YES  
Cleanup: YES  
Registration Number: Not reported

492  
SSE  
< 1/8  
0.009 mi.  
49 ft.

9829 SINGLETON DRIVE  
BETHESDA, MD 20817

MD LEAD S118384866  
N/A

Actual:  
364 ft.

MD LEAD:

Focus Map:  
8

Name: Not reported  
Address: 9829 SINGLETON DRIVE  
City,State,Zip: BETHESDA, MD 20817  
Facility ID: 160700632558  
Cert Number: 707713  
Unit ID: Not reported  
Inspection Date: 07/10/2015

Map ID  
Direction  
Distance  
Elevation

MAP FINDINGS

Site

Database(s)

EDR ID Number  
EPA ID Number

(Continued)

S118384866

Limit Date: Not reported  
Invalid: Not reported  
Company No: 4583  
Company Name: Alban Home Inspection Services, Inc.  
ReInspection Date: / /  
Option: Full Lead Free  
Inspection Category: Lead Free  
Pass/Fail: P  
Inspector Number: 5051  
Inspector Name: Satterfield Quintin D  
Property Number: 160700632558

DX493  
SW  
< 1/8  
0.009 mi.  
49 ft.

17 INGLESIDE COURT  
ROCKVILLE, MD 20850  
Site 1 of 3 in cluster DX

MD LEAD S125417749  
N/A

Actual:  
392 ft.  
Focus Map:  
4

MD LEAD:  
Name: Not reported  
Address: 17 INGLESIDE COURT  
City,State,Zip: ROCKVILLE, MD 20850  
Facility ID: 160401517094  
Cert Number: 869434  
Unit ID: SFP  
Inspection Date: 05/30/2019  
Limit Date: 1899-12-30 00:00:00  
Invalid: Not reported  
Company No: 16390  
Company Name: Not reported  
ReInspection Date: Not reported  
Option: Full Lead Free  
Inspection Category: Lead Free  
Pass/Fail: P  
Inspector Number: 16853  
Inspector Name: Not reported  
Property Number: 160401517094

494  
ESE  
< 1/8  
0.009 mi.  
50 ft.

PEST PROOF SPILL  
7327 BRADLEY BLVD  
BETHESDA, MD 20817

MD OCPCASES S106464519  
N/A

Actual:  
241 ft.  
Focus Map:  
10

OCPCASES:  
Name: PEST PROOF SPILL  
Address: 7327 BRADLEY BLVD  
City,State,Zip: BETHESDA, MD 20817  
Facility ID: 05-0031MO1  
Facility Status/Code: CLOSED/Soil Contamination - Commercial Heating Oil  
Date Open: 07/08/2004  
Date Closed: 03/28/2006  
Release: YES  
Cleanup: YES  
Registration Number: Not reported

Map ID  
Direction  
Distance  
Elevation

MAP FINDINGS

Site

Database(s)

EDR ID Number  
EPA ID Number

**DW495**  
**West**  
**< 1/8**  
**0.010 mi.**  
**53 ft.**  
**MONTGOMERY MALL TEXACO**  
**MONTGOMERY MALL**  
**BETHESDA, MD 20034**  
**Site 2 of 2 in cluster DW**

**EDR Hist Auto**    **1020416552**  
**N/A**

**Actual:**            EDR Hist Auto  
**331 ft.**

|                   |       |                        |                           |
|-------------------|-------|------------------------|---------------------------|
| <b>Focus Map:</b> | Year: | Name:                  | Type:                     |
| <b>8</b>          | 1972  | MONTGOMERY MALL TEXACO | Gasoline Service Stations |
|                   | 1973  | MONTGOMERY MALL TEXACO | Gasoline Service Stations |

**DY496**  
**ESE**  
**< 1/8**  
**0.010 mi.**  
**54 ft.**  
**6 MARCUS COURT**  
**ROCKVILLE, MD 20850**  
**Site 1 of 3 in cluster DY**

**MD LEAD**    **S123656450**  
**N/A**

**Actual:**            MD LEAD:  
**435 ft.**            Name:                    Not reported  
**Focus Map:**      Address:                6 MARCUS COURT  
**5**                    City,State,Zip:        ROCKVILLE, MD 20850  
                         Facility ID:              160400156305  
                         Cert Number:          864857  
                         Unit ID:                SFP  
                         Inspection Date:       03/15/2019  
                         Limit Date:            1899-12-30 00:00:00  
                         Invalid:                Not reported  
                         Company No:           7725  
                         Company Name:       Not reported  
                         ReInspection Date:   Not reported  
                         Option:                 ROCKVILLE, MD 20850  
                         Inspection Category: Full Risk Reduction Standard Dust Inspection  
                         Pass/Fail:             P  
                         Inspector Number:    3485  
                         Inspector Name:      Not reported  
                         Property Number:     160400156305

**497**  
**South**  
**< 1/8**  
**0.010 mi.**  
**54 ft.**  
**6940 SEVEN LOCKS RD**  
**CABIN JOHN, MD 20818**

**MD LEAD**    **S107508374**  
**N/A**

**Actual:**            MD LEAD:  
**191 ft.**            Name:                    Not reported  
**Focus Map:**      Address:                6940 SEVEN LOCKS RD  
**10**                    City,State,Zip:        CABIN JOHN, MD 20818  
                         Facility ID:              160700425728  
                         Cert Number:          288467  
                         Unit ID:                Not reported  
                         Inspection Date:       09/15/2005  
                         Limit Date:            Not reported  
                         Invalid:                F  
                         Company No:           4014  
                         Company Name:       Whitehall Associates, Inc.  
                         ReInspection Date:   / /  
                         Option:                 CABIN JOHN, MD 20818

Map ID  
Direction  
Distance  
Elevation

MAP FINDINGS

Site

Database(s)

EDR ID Number  
EPA ID Number

(Continued)

S107508374

Inspection Category: Full Risk Reduction Standard Dust Inspection  
Pass/Fail: F  
Inspector Number: 4573  
Inspector Name: Hanson Buford  
Property Number: 160700425728

498  
NE  
< 1/8  
0.011 mi.  
57 ft.

RAMP TO 270 NORTH OFF  
ROCKVILLE, MD

ERNS 98430652  
N/A

Actual:  
220 ft.

[Click this hyperlink](#) while viewing on your computer to access  
additional ERNS detail in the EDR Site Report.

Focus Map:  
9

A499 HUGHES NETWORKING SYSTEMS LLC  
NNE 16060 INDUSTRIAL DRIVE  
< 1/8 GAITHERSBURG, MD 20877  
0.011 mi.  
58 ft. Site 7 of 10 in cluster A

MD MANIFEST S121870846  
N/A

Actual:  
457 ft.

Focus Map:  
1

MANIFEST:  
EPAID: MDR000007377  
Name: HUGHES NETWORKING SYSTEMS LLC  
Address: 16060 INDUSTRIAL DRIVE  
City,State,Zip: GAITHERSBURG, MD 20877  
Manifest Number: 009972157FLE  
Transporter 1: CLEAN HARBORS ENVIRONMENTAL SVC, INC  
Transporter 2: ROBBIE D. WOOD, INC  
Generator Certifier: RYAN DECAMP  
Date Shipped Out: 11/23/2016  
Destination Facility Certifier: CHARITY BONGSFEL  
Date Arrived at Destination Facility: 12/05/2016  
Quantity: 1000  
Unit: Pounds

EPAID: MDR000007377  
Name: HUGHES NETWORKING SYSTEMS LLC  
Address: 16060 INDUSTRIAL DRIVE  
City,State,Zip: GAITHERSBURG, MD 20877  
Manifest Number: 009624205FLE  
Transporter 1: CLEAN HARBORS ENVIRONMENTAL SVC, INC  
Transporter 2: SJ TRANSPORTATION CO., INC.  
Generator Certifier: SANDEEP SINGH  
Date Shipped Out: 05/27/2016  
Destination Facility Certifier: LINDA GOODWIN  
Date Arrived at Destination Facility: 06/27/2016  
Quantity: 820  
Unit: Pounds

EPAID: MDR000007377  
Name: HUGHES NETWORKING SYSTEMS LLC



Map ID  
Direction  
Distance  
Elevation

MAP FINDINGS

Site

Database(s)

EDR ID Number  
EPA ID Number

**HUGHES NETWORKING SYSTEMS LLC (Continued)**

**S121870846**

Address: 16060 INDUSTRIAL DRIVE  
City,State,Zip: GAITHERSBURG, MD 20877  
Manifest Number: 007740084FLE  
Transporter 1: CLEAN HARBORS ENVIRONMENTAL SERVICE, INC.  
Transporter 2: ROBBIE D. WOOD, INC.  
Generator Certifier: SANDEEP SINGH  
Date Shipped Out: 06/19/2017  
Destination Facility Certifier: MELEA CLARK  
Date Arrived at Destination Facility: 06/30/2017  
Quantity: 150  
Unit: Pounds

EPAID: MDR000007377  
Name: HUGHES NETWORKING SYSTEMS LLC  
Address: 16060 INDUSTRIAL DRIVE  
City,State,Zip: GAITHERSBURG, MD 20877  
Manifest Number: 007740084FLE  
Transporter 1: CLEAN HARBORS ENVIRONMENTAL SERVICE, INC.  
Transporter 2: ROBBIE D. WOOD, INC.  
Generator Certifier: SANDEEP SINGH  
Date Shipped Out: 06/19/2017  
Destination Facility Certifier: MELEA CLARK  
Date Arrived at Destination Facility: 06/30/2017  
Quantity: 1500  
Unit: Pounds

EPAID: MDR000007377  
Name: HUGHES NETWORKING SYSTEMS LLC  
Address: 16060 INDUSTRIAL DRIVE  
City,State,Zip: GAITHERSBURG, MD 20877  
Manifest Number: 009513953FLE  
Transporter 1: CLEAN HARBORS ENVIRONMENTAL SVC, INC  
Transporter 2: ROBBIE D. WOOD, INC  
Generator Certifier: SANDEEP SINGH  
Date Shipped Out: 12/28/2016  
Destination Facility Certifier: KATHY ADAMS  
Date Arrived at Destination Facility: 01/06/2017  
Quantity: 15  
Unit: Pounds

EPAID: MDR000007377  
Name: HUGHES NETWORKING SYSTEMS LLC  
Address: 16060 INDUSTRIAL DRIVE  
City,State,Zip: GAITHERSBURG, MD 20877  
Manifest Number: 011091242FLE  
Transporter 1: CLEAN HARBORS ENVIRONMENTAL SERVICES INC  
Transporter 2: Not reported  
Generator Certifier: SANDEEP SINGH  
Date Shipped Out: 11/09/2017  
Destination Facility Certifier: BRANDYN PROFITT  
Date Arrived at Destination Facility: 11/16/2017  
Quantity: 2500  
Unit: Pounds

EPAID: MDR000007377  
Name: HUGHES NETWORKING SYSTEMS LLC  
Address: 16060 INDUSTRIAL DRIVE

Map ID  
Direction  
Distance  
Elevation

MAP FINDINGS

Site

Database(s)

EDR ID Number  
EPA ID Number

**HUGHES NETWORKING SYSTEMS LLC (Continued)**

**S121870846**

City,State,Zip: GAITHERSBURG, MD 20877  
Manifest Number: 008751599FLE  
Transporter 1: CLEAN HARBORS ENVIRONMENTAL SERVICE, INC.  
Transporter 2: ROBBIE D WOOD INC  
Generator Certifier: SCOT WILSON  
Date Shipped Out: 09/29/2015  
Destination Facility Certifier: LAKIESHA MASON  
Date Arrived at Destination Facility: 10/12/2015  
Quantity: 600  
Unit: POUNDS

EPAID: MDR000007377  
Name: HUGHES NETWORKING SYSTEMS LLC  
Address: 16060 INDUSTRIAL DRIVE  
City,State,Zip: GAITHERSBURG, MD 20877  
Manifest Number: 006990720FLE  
Transporter 1: CLEAN HARBORS ENVIRONMENTAL SVC, INC.  
Transporter 2: MAUMEE EXPRESS, INC.  
Generator Certifier: SARDEEP SINGH  
Date Shipped Out: 08/17/2016  
Destination Facility Certifier: GINA CHAMBERS  
Date Arrived at Destination Facility: 08/30/2016  
Quantity: 10  
Unit: Pounds

EPAID: MDR000007377  
Name: HUGHES NETWORKING SYSTEMS LLC  
Address: 16060 INDUSTRIAL DRIVE  
City,State,Zip: GAITHERSBURG, MD 20877  
Manifest Number: 011204108FLE  
Transporter 1: CLEAN HARBORS ENVIRONMENT SERVICES  
Transporter 2: ROBBIE D. WOOD  
Generator Certifier: SANDEEP SINGH  
Date Shipped Out: 04/19/2018  
Destination Facility Certifier: CHARITY BONOPFEE  
Date Arrived at Destination Facility: 05/02/2018  
Quantity: 150  
Unit: Pounds

**A500**  
**NNE**  
**< 1/8**  
**0.011 mi.**  
**58 ft.**

**HUGHES NETWORK SYSTEMS LLC**  
**16060 INDUSTRIAL DR**  
**GAITHERSBURG, MD 20877**

**Site 8 of 10 in cluster A**

**MD NPDES** **S116601353**  
**N/A**

**Actual:**  
**457 ft.**

**Focus Map:**  
**1**

**NPDES:**  
Name: HUGHES NETWORK SYSTEMS LLC  
Address: 16060 INDUSTRIAL DR  
City,State,Zip: GAITHERSBURG, MD 20877  
Facility Status: Not reported  
Bay Trib Number: Not reported  
Watershed: Not reported  
Permit Type: Not reported  
Description: Not reported  
Sic Number: Not reported  
Permit Number: Not reported  
Npdes Number: Not reported  
App Description: Not reported

Map ID  
Direction  
Distance  
Elevation

MAP FINDINGS

Site

Database(s)

EDR ID Number  
EPA ID Number

**HUGHES NETWORK SYSTEMS LLC (Continued)**

**S116601353**

Latitude/Longitude: Not reported  
Last Issued: Not reported  
Expiration Date: Not reported  
Owner Name: Not reported  
Owner Address: Not reported  
Owner Address 2: Not reported  
Owner City: Not reported  
Owner State: Not reported  
Owner Zip: Not reported  
Received: Received\_March2014  
Comments: Application received for Simple PTC for (1) Emergency Generator rated @ 2935 Hp

AI ID: Not reported  
Address 2: Not reported  
SIC Description: Not reported  
SIC Code2: Not reported  
SIC Description 2: Not reported  
SIC Code 3: Not reported  
SIC Description 3: Not reported  
Status Date: Not reported  
State Number: Not reported  
Approval Issued Date: Not reported  
Effective End Date: Not reported  
Name: HUGHES NETWORK SYSTEMS LLC  
Address: 16060 INDUSTRIAL DR  
City,State,Zip: GAITHERSBURG, MD 20877  
Facility Status: Not reported  
Bay Trib Number: Not reported  
Watershed: Not reported  
Permit Type: Not reported  
Description: Not reported  
Sic Number: Not reported  
Permit Number: Not reported  
Npdes Number: Not reported  
App Description: Not reported  
Latitude/Longitude: Not reported  
Last Issued: Not reported  
Expiration Date: Not reported  
Owner Name: Not reported  
Owner Address: Not reported  
Owner Address 2: Not reported  
Owner City: Not reported  
Owner State: Not reported  
Owner Zip: Not reported  
Received: Received\_May2014  
Comments: Issued 031-2593-9-1098 Simple PTC for (1) Emergency Generator

AI ID: Not reported  
Address 2: Not reported  
SIC Description: Not reported  
SIC Code2: Not reported  
SIC Description 2: Not reported  
SIC Code 3: Not reported  
SIC Description 3: Not reported  
Status Date: Not reported  
State Number: Not reported

Map ID  
Direction  
Distance  
Elevation

MAP FINDINGS

Site

Database(s)

EDR ID Number  
EPA ID Number

**HUGHES NETWORK SYSTEMS LLC (Continued)**

**S116601353**

Approval Issued Date: Not reported  
Effective End Date: Not reported

**A501 HUGHES NETWORK SYSTEMS LLC**  
**NNE 16060 INDUSTRIAL DR**  
**< 1/8 GAITHERSBURG, MD 20877**  
**0.011 mi.**  
**58 ft. Site 9 of 10 in cluster A**

**FINDS 1009603859**  
**ECHO N/A**

**Actual:** FINDS:  
**457 ft.** Registry ID: 110025331139

**Focus Map:**  
**1** Click Here:

**Environmental Interest/Information System:**

MD-RCRA (Maryland - Resource Conservation And Recovery Act Information System) houses state information relating to the Resource Conservation and Recovery Act (RCRA).

US EPA TRIS (Toxics Release Inventory System) contains information from facilities on the amounts of over 300 listed toxic chemicals that these facilities release directly to air, water, land, or that are transported off-site.

RCRAInfo is a national information system that supports the Resource Conservation and Recovery Act (RCRA) program through the tracking of events and activities related to facilities that generate, transport, and treat, store, or dispose of hazardous waste. RCRAInfo allows RCRA program staff to track the notification, permit, compliance, and corrective action activities required under RCRA.

STATE MASTER

[Click this hyperlink](#) while viewing on your computer to access additional FINDS: detail in the EDR Site Report.

**ECHO:**

Envid: 1009603859  
Registry ID: 110025331139  
DFR URL: <http://echo.epa.gov/detailed-facility-report?fid=110025331139>  
Name: HUGHES NETWORK SYSTEMS LLC  
Address: 16060 INDUSTRIAL DR  
City,State,Zip: GAITHERSBURG, MD 20877

**A502 HUGHES NETWORK SYSTEMS**  
**NNE 16060 INDUSTRIAL DRIVE**  
**< 1/8 GAITHERSBURG, MD 20877**  
**0.011 mi.**  
**58 ft. Site 10 of 10 in cluster A**

**RCRA-SQG 1001088207**  
**NJ MANIFEST MDR000007377**

**Actual:** RCRA-SQG:  
**457 ft.** Date form received by agency: 2019-12-03 00:00:00.0  
**Focus Map:** Facility name: HUGHES NETWORK SYSTEMS  
**1** Facility address: 16060 INDUSTRIAL DRIVE  
GAITHERSBURG, MD 20877  
EPA ID: MDR000007377  
Mailing address: 11717 EXPLORATION LANE  
GERMANTOWN, MD 20876  
Contact: SANDEEP SINGH  
Contact address: 16060 INDUSTRIAL DRIVE  
GAITHERSBURG, MD 20877

Map ID  
Direction  
Distance  
Elevation

MAP FINDINGS

Site

Database(s)

EDR ID Number  
EPA ID Number

**HUGHES NETWORK SYSTEMS (Continued)**

**1001088207**

Contact country: US  
Contact telephone: 301-548-8593  
Contact email: SANDEEP.SINGH@HUGHES.COM  
EPA Region: 03  
Land type: Private  
Classification: Small Small Quantity Generator  
Description: Handler: generates more than 100 and less than 1000 kg of hazardous waste during any calendar month and accumulates less than 6000 kg of hazardous waste at any time; or generates 100 kg or less of hazardous waste during any calendar month, and accumulates more than 1000 kg of hazardous waste at any time

**Owner/Operator Summary:**

Owner/operator name: NARDI MANAGEMENT SERVICES INC  
Owner/operator address: 11800 BALTIMORE AVE, SUITE 118  
BELTSVILLE, MD 20705  
Owner/operator country: US  
Owner/operator telephone: Not reported  
Owner/operator email: Not reported  
Owner/operator fax: Not reported  
Owner/operator extension: Not reported  
Legal status: Private  
Owner/Operator Type: Owner  
Owner/Op start date: 1998-08-01 00:00:00.  
Owner/Op end date: Not reported

Owner/operator name: HUGHES NETWORK SYSTEMS  
Owner/operator address: 16060 INDUSTRIAL DRIVE  
GERMANTOWN, MD 20877  
Owner/operator country: US  
Owner/operator telephone: Not reported  
Owner/operator email: Not reported  
Owner/operator fax: Not reported  
Owner/operator extension: Not reported  
Legal status: Private  
Owner/Operator Type: Operator  
Owner/Op start date: 1998-08-01 00:00:00.  
Owner/Op end date: Not reported

**Handler Activities Summary:**

U.S. importer of hazardous waste: No  
Mixed waste (haz. and radioactive): Not reported  
Recycler of hazardous waste: No  
Transporter of hazardous waste: No  
Treater, storer or disposer of HW: No  
Underground injection activity: No  
On-site burner exemption: No  
Furnace exemption: No  
Used oil fuel burner: No  
Used oil processor: No  
Used oil refiner: No  
Used oil fuel marketer to burner: No  
Used oil Specification marketer: No  
Used oil transfer facility: No  
Used oil transporter: No

Map ID  
Direction  
Distance  
Elevation

MAP FINDINGS

Site

Database(s)

EDR ID Number  
EPA ID Number

**HUGHES NETWORK SYSTEMS (Continued)**

**1001088207**

Historical Generators:

Date form received by agency: 2008-08-20 00:00:00.0  
Site name: HUGHES NETWORK SYSTEMS  
Classification: Small Quantity Generator

Date form received by agency: 2000-11-30 00:00:00.0  
Site name: HUGHES NETWORK SYSTEMS  
Classification: Large Quantity Generator

Date form received by agency: 2000-11-30 00:00:00.0  
Site name: HUGHES NETWORK SYSTEMS  
Classification: Large Quantity Generator

Date form received by agency: 1998-01-08 00:00:00.0  
Site name: HUGHES NETWORK SYSTEMS  
Classification: Large Quantity Generator

Hazardous Waste Summary:

. Waste code: D001  
. Waste name: IGNITABLE WASTE

. Waste code: D002  
. Waste name: CORROSIVE WASTE

. Waste code: D007  
. Waste name: CHROMIUM

. Waste code: D008  
. Waste name: LEAD

. Waste code: D035  
. Waste name: METHYL ETHYL KETONE

. Waste code: F002  
. Waste name: THE FOLLOWING SPENT HALOGENATED SOLVENTS: TETRACHLOROETHYLENE, METHYLENE CHLORIDE, TRICHLOROETHYLENE, 1,1,1-TRICHLOROETHANE, CHLOROBENZENE, 1,1,2-TRICHLORO-1,2,2-TRIFLUOROETHANE, ORTHO-DICHLOROBENZENE, TRICHLOROFLUOROMETHANE, AND 1,1,2, TRICHLOROETHANE; ALL SPENT SOLVENT MIXTURES/BLENDS CONTAINING, BEFORE USE, A TOTAL OF TEN PERCENT OR MORE (BY VOLUME) OF ONE OR MORE OF THE ABOVE HALOGENATED SOLVENTS OR THOSE SOLVENTS LISTED IN F001, F004, AND F005; AND STILL BOTTOMS FROM THE RECOVERY OF THESE SPENT SOLVENTS AND SPENT SOLVENT MIXTURES.

. Waste code: F003  
. Waste name: THE FOLLOWING SPENT NONHALOGENATED SOLVENTS: XYLENE, ACETONE, ETHYL ACETATE, ETHYL BENZENE, ETHYL ETHER, METHYL ISOBUTYL KETONE, N-BUTYL ALCOHOL, CYCLOHEXANONE, AND METHANOL; ALL SPENT SOLVENT MIXTURES/BLENDS CONTAINING, BEFORE USE, ONLY THE ABOVE SPENT NONHALOGENATED SOLVENTS; AND ALL SPENT SOLVENT MIXTURES/BLENDS CONTAINING, BEFORE USE, ONE OR MORE OF THE ABOVE NONHALOGENATED SOLVENTS, AND A TOTAL OF TEN PERCENT OR MORE (BY VOLUME) OF ONE OR MORE OF THOSE SOLVENTS LISTED IN F001, F002, F004, AND F005; AND STILL BOTTOMS FROM THE RECOVERY OF THESE SPENT SOLVENTS AND SPENT SOLVENT MIXTURES.

Map ID  
Direction  
Distance  
Elevation

MAP FINDINGS

Site

Database(s)

EDR ID Number  
EPA ID Number

**HUGHES NETWORK SYSTEMS (Continued)**

**1001088207**

Facility Has Received Notices of Violations:

Regulation violated: FR - 40cfr273.14(e)  
Area of violation: Generators - Pre-transport  
Date violation determined: 2005-03-10 00:00:00.0  
Date achieved compliance: 2005-08-29 00:00:00.0  
Violation lead agency: EPA  
Enforcement action: Not reported  
Enforcement action date: Not reported  
Enf. disposition status: Not reported  
Enf. disp. status date: Not reported  
Enforcement lead agency: Not reported  
Proposed penalty amount: Not reported  
Final penalty amount: Not reported  
Paid penalty amount: Not reported

Regulation violated: FR - 40cfr262.34(d)(4)  
Area of violation: Generators - Pre-transport  
Date violation determined: 2005-03-10 00:00:00.0  
Date achieved compliance: 2005-08-29 00:00:00.0  
Violation lead agency: EPA  
Enforcement action: Not reported  
Enforcement action date: Not reported  
Enf. disposition status: Not reported  
Enf. disp. status date: Not reported  
Enforcement lead agency: Not reported  
Proposed penalty amount: Not reported  
Final penalty amount: Not reported  
Paid penalty amount: Not reported

Regulation violated: FR - 40cfr273.15(c)  
Area of violation: Generators - Pre-transport  
Date violation determined: 2005-03-10 00:00:00.0  
Date achieved compliance: 2005-08-29 00:00:00.0  
Violation lead agency: EPA  
Enforcement action: Not reported  
Enforcement action date: Not reported  
Enf. disposition status: Not reported  
Enf. disp. status date: Not reported  
Enforcement lead agency: Not reported  
Proposed penalty amount: Not reported  
Final penalty amount: Not reported  
Paid penalty amount: Not reported

Regulation violated: FR - 40cfr262.34(d)(2)  
Area of violation: Generators - Pre-transport  
Date violation determined: 2005-03-10 00:00:00.0  
Date achieved compliance: 2005-08-29 00:00:00.0  
Violation lead agency: EPA  
Enforcement action: Not reported  
Enforcement action date: Not reported  
Enf. disposition status: Not reported  
Enf. disp. status date: Not reported  
Enforcement lead agency: Not reported  
Proposed penalty amount: Not reported  
Final penalty amount: Not reported  
Paid penalty amount: Not reported

Map ID  
Direction  
Distance  
Elevation

MAP FINDINGS

Site

Database(s)

EDR ID Number  
EPA ID Number

**HUGHES NETWORK SYSTEMS (Continued)**

**1001088207**

Regulation violated: FR - 40cfr262.34(c)(1)(ii)  
Area of violation: Generators - Pre-transport  
Date violation determined: 2005-03-10 00:00:00.0  
Date achieved compliance: 2005-08-29 00:00:00.0  
Violation lead agency: EPA  
Enforcement action: Not reported  
Enforcement action date: Not reported  
Enf. disposition status: Not reported  
Enf. disp. status date: Not reported  
Enforcement lead agency: Not reported  
Proposed penalty amount: Not reported  
Final penalty amount: Not reported  
Paid penalty amount: Not reported

**Evaluation Action Summary:**

Evaluation date: 2013-03-19 00:00:00.0  
Evaluation: COMPLIANCE EVALUATION INSPECTION ON-SITE  
Area of violation: Not reported  
Date achieved compliance: Not reported  
Evaluation lead agency: State

Evaluation date: 2005-03-10 00:00:00.0  
Evaluation: COMPLIANCE EVALUATION INSPECTION ON-SITE  
Area of violation: Generators - Pre-transport  
Date achieved compliance: 2005-08-29 00:00:00.0  
Evaluation lead agency: EPA

Evaluation date: 1997-07-25 00:00:00.0  
Evaluation: COMPLIANCE EVALUATION INSPECTION ON-SITE  
Area of violation: Not reported  
Date achieved compliance: Not reported  
Evaluation lead agency: State

**NJ MANIFEST:**

EPA Id: MDR000007377  
Mail Address: 11717 EXPLORATION LN  
Mail City/State/Zip: GERMANTOWN, MD 20876  
Facility Phone: Not reported  
Emergency Phone: Not reported  
Contact: SCOTT WILSON  
Comments: Not reported  
SIC Code: Not reported  
County: MD031  
Municipal: Not reported  
Previous EPA Id: Not reported  
Gen Flag: Not reported  
Trans Flag: Not reported  
TSDF Flag: Not reported  
Name Change: Not reported  
Date Change: Not reported

**Manifest:**

Manifest Number: 000206893VES  
EPA ID: MDR000007377  
Date Shipped: 12/04/2008  
TSDF EPA ID: NJD980536593  
Transporter EPA ID: NJD080631369  
Transporter 2 EPA ID: Not reported



Map ID  
Direction  
Distance  
Elevation

MAP FINDINGS

Site

Database(s)

EDR ID Number  
EPA ID Number

**HUGHES NETWORK SYSTEMS (Continued)**

**1001088207**

Transporter 3 EPA ID: Not reported  
Transporter 4 EPA ID: Not reported  
Transporter 5 EPA ID: Not reported  
Transporter 6 EPA ID: Not reported  
Transporter 7 EPA ID: Not reported  
Transporter 8 EPA ID: Not reported  
Transporter 9 EPA ID: Not reported  
Transporter 10 EPA ID: Not reported  
Date Trans1 Transported Waste: 12/04/2008  
Date Trans2 Transported Waste: Not reported  
Date Trans3 Transported Waste: Not reported  
Date Trans4 Transported Waste: Not reported  
Date Trans5 Transported Waste: Not reported  
Date Trans6 Transported Waste: Not reported  
Date Trans7 Transported Waste: Not reported  
Date Trans8 Transported Waste: Not reported  
Date Trans9 Transported Waste: Not reported  
Date Trans10 Transported Waste: Not reported  
Date TSDf Received Waste: 12/17/2008  
TSDf EPA Facility Name: Not reported  
QTY Units: Not reported  
Transporter SEQ ID: Not reported  
Transporter-1 Date: Not reported  
Waste SEQ ID: Not reported  
Waste Type Code 2: Not reported  
Waste Type Code 3: Not reported  
Waste Type Code 4: Not reported  
Waste Type Code 5: Not reported  
Waste Type Code 6: Not reported  
Date Accepted: Not reported  
Manifest Discrepancy Type: Not reported  
Data Entry Number: Not reported  
Was Load Rejected: GERMANTOWN, MD 20876  
Reason Load Was Rejected: Not reported

**Waste:**

Manifest Year: Not reported  
Waste Code: D008  
Hand Code: H141  
Quantity: 800 P

Manifest Number: NJA5045550  
EPA ID: MDR000007377  
Date Shipped: 07/07/2005  
TSDf EPA ID: NJD980536593  
Transporter EPA ID: NJD080631369  
Transporter 2 EPA ID: NJD000692061  
Transporter 3 EPA ID: Not reported  
Transporter 4 EPA ID: Not reported  
Transporter 5 EPA ID: Not reported  
Transporter 6 EPA ID: Not reported  
Transporter 7 EPA ID: Not reported  
Transporter 8 EPA ID: Not reported  
Transporter 9 EPA ID: Not reported  
Transporter 10 EPA ID: Not reported  
Date Trans1 Transported Waste: 07/07/2005  
Date Trans2 Transported Waste: 07/08/2005

Map ID  
Direction  
Distance  
Elevation

MAP FINDINGS

Site

Database(s)

EDR ID Number  
EPA ID Number

**HUGHES NETWORK SYSTEMS (Continued)**

**1001088207**

Date Trans3 Transported Waste: Not reported  
Date Trans4 Transported Waste: Not reported  
Date Trans5 Transported Waste: Not reported  
Date Trans6 Transported Waste: Not reported  
Date Trans7 Transported Waste: Not reported  
Date Trans8 Transported Waste: Not reported  
Date Trans9 Transported Waste: Not reported  
Date Trans10 Transported Waste: Not reported  
Date TSDF Received Waste: 07/14/2005  
TSDF EPA Facility Name: Not reported  
QTY Units: Not reported  
Transporter SEQ ID: Not reported  
Transporter-1 Date: Not reported  
Waste SEQ ID: Not reported  
Waste Type Code 2: Not reported  
Waste Type Code 3: Not reported  
Waste Type Code 4: Not reported  
Waste Type Code 5: Not reported  
Waste Type Code 6: Not reported  
Date Accepted: Not reported  
Manifest Discrepancy Type: Not reported  
Data Entry Number: 08160525  
Was Load Rejected: GERMANTOWN, MD 20876  
Reason Load Was Rejected: Not reported

Manifest Number: NJA5090067  
EPA ID: MDR000007377  
Date Shipped: 05/17/2004  
TSDF EPA ID: NJD980536593  
Transporter EPA ID: NJD080631369  
Transporter 2 EPA ID: NJD000692061  
Transporter 3 EPA ID: Not reported  
Transporter 4 EPA ID: Not reported  
Transporter 5 EPA ID: Not reported  
Transporter 6 EPA ID: Not reported  
Transporter 7 EPA ID: Not reported  
Transporter 8 EPA ID: Not reported  
Transporter 9 EPA ID: Not reported  
Transporter 10 EPA ID: Not reported  
Date Trans1 Transported Waste: 05/17/2004  
Date Trans2 Transported Waste: 05/17/2004  
Date Trans3 Transported Waste: Not reported  
Date Trans4 Transported Waste: Not reported  
Date Trans5 Transported Waste: Not reported  
Date Trans6 Transported Waste: Not reported  
Date Trans7 Transported Waste: Not reported  
Date Trans8 Transported Waste: Not reported  
Date Trans9 Transported Waste: Not reported  
Date Trans10 Transported Waste: Not reported  
Date TSDF Received Waste: 05/28/2004  
TSDF EPA Facility Name: Not reported  
QTY Units: Not reported  
Transporter SEQ ID: Not reported  
Transporter-1 Date: Not reported  
Waste SEQ ID: Not reported  
Waste Type Code 2: Not reported  
Waste Type Code 3: Not reported

Map ID  
Direction  
Distance  
Elevation

MAP FINDINGS

Site

Database(s)

EDR ID Number  
EPA ID Number

**HUGHES NETWORK SYSTEMS (Continued)**

**1001088207**

Waste Type Code 4: Not reported  
Waste Type Code 5: Not reported  
Waste Type Code 6: Not reported  
Date Accepted: Not reported  
Manifest Discrepancy Type: Not reported  
Data Entry Number: 06220421  
Was Load Rejected: GERMANTOWN, MD 20876  
Reason Load Was Rejected: Not reported

Manifest Number: NJA5090391  
EPA ID: MDR000007377  
Date Shipped: 11/16/2004  
TSDf EPA ID: NJD980536593  
Transporter EPA ID: NJD080631369  
Transporter 2 EPA ID: NJD000692061  
Transporter 3 EPA ID: Not reported  
Transporter 4 EPA ID: Not reported  
Transporter 5 EPA ID: Not reported  
Transporter 6 EPA ID: Not reported  
Transporter 7 EPA ID: Not reported  
Transporter 8 EPA ID: Not reported  
Transporter 9 EPA ID: Not reported  
Transporter 10 EPA ID: Not reported  
Date Trans1 Transported Waste: 11/16/2004  
Date Trans2 Transported Waste: 11/23/2004  
Date Trans3 Transported Waste: Not reported  
Date Trans4 Transported Waste: Not reported  
Date Trans5 Transported Waste: Not reported  
Date Trans6 Transported Waste: Not reported  
Date Trans7 Transported Waste: Not reported  
Date Trans8 Transported Waste: Not reported  
Date Trans9 Transported Waste: Not reported  
Date Trans10 Transported Waste: Not reported  
Date TSDf Received Waste: 11/30/2004  
TSDf EPA Facility Name: Not reported  
QTY Units: Not reported  
Transporter SEQ ID: Not reported  
Transporter-1 Date: Not reported  
Waste SEQ ID: Not reported  
Waste Type Code 2: Not reported  
Waste Type Code 3: Not reported  
Waste Type Code 4: Not reported  
Waste Type Code 5: Not reported  
Waste Type Code 6: Not reported  
Date Accepted: Not reported  
Manifest Discrepancy Type: Not reported  
Data Entry Number: 01050521  
Was Load Rejected: GERMANTOWN, MD 20876  
Reason Load Was Rejected: Not reported

Map ID  
Direction  
Distance  
Elevation

MAP FINDINGS

Site

Database(s)

EDR ID Number  
EPA ID Number

**503**  
**SSE**  
**< 1/8**  
**0.011 mi.**  
**58 ft.**

**NILU KUNDAGRAMI RESIDENCE**  
**6920 CARLYNN CT**  
**BETHESDA, MD 20817**

**MD OCPCASES** **S117658697**  
**N/A**

**Actual:**  
**240 ft.**

OCPCASES:

**Focus Map:**  
**10**

Name: NILU KUNDAGRAMI RESIDENCE  
Address: 6920 CARLYNN CT  
City,State,Zip: BETHESDA, MD 20817  
Facility ID: 15-0308MO  
Facility Status/Code: CLOSED/Tank Closure - Residential Heating Oil  
Date Open: 11/25/2014  
Date Closed: 12/09/2014  
Release: YES  
Cleanup: Not reported  
Registration Number: Not reported

**504**  
**SSE**  
**< 1/8**  
**0.012 mi.**  
**61 ft.**

**SUGERLAND TEXACO INC**  
**9801 SINGLETON DR**  
**BETHESDA, MD 20817**

**EDR Hist Auto** **1021258567**  
**N/A**

**Actual:**  
**318 ft.**

EDR Hist Auto

**Focus Map:**  
**8**

| Year: | Name:                | Type:                     |
|-------|----------------------|---------------------------|
| 1998  | SUGERLAND TEXACO INC | Gasoline Service Stations |
| 1999  | SUGERLAND TEXACO INC | Gasoline Service Stations |
| 2000  | SUGERLAND TEXACO INC | Gasoline Service Stations |

**DV505**  
**South**  
**< 1/8**  
**0.012 mi.**  
**64 ft.**

**9703 SINGLETON DRIVE**  
**BETHESDA, MD 20817**  
**Site 2 of 3 in cluster DV**

**MD LEAD** **S118384868**  
**N/A**

**Actual:**  
**326 ft.**

MD LEAD:

**Focus Map:**  
**8**

Name: Not reported  
Address: 9703 SINGLETON DRIVE  
City,State,Zip: BETHESDA, MD 20817  
Facility ID: 160700635745  
Cert Number: 871953  
Unit ID: SFP  
Inspection Date: 05/12/2019  
Limit Date: 1899-12-30 00:00:00  
Invalid: Not reported  
Company No: 14505  
Company Name: Not reported  
ReInspection Date: Not reported  
Option: Full Lead Free  
Inspection Category: Lead Free  
Pass/Fail: P  
Inspector Number: 17013  
Inspector Name: Not reported  
Property Number: 160700635745

Name: Not reported

Map ID  
Direction  
Distance  
Elevation

MAP FINDINGS

Site

Database(s)

EDR ID Number  
EPA ID Number

(Continued)

S118384868

Address: 9703 SINGLETON DR  
City,State,Zip: BETHESDA, MD 20817  
Facility ID: 160700635745  
Cert Number: 709764  
Unit ID: SFP  
Inspection Date: 08/22/2015  
Limit Date: Not reported  
Invalid: Not reported  
Company No: 7725  
Company Name: Professional Environmental Services  
ReInspection Date: / /  
Option: BETHESDA, MD 20817  
Inspection Category: Full Risk Reduction Standard Dust Inspection  
Pass/Fail: P  
Inspector Number: 3485  
Inspector Name: Smiler Hal  
Property Number: 160700635745

DZ506  
South  
< 1/8  
0.013 mi.  
70 ft.

6421 EARLHAM DR  
BETHESDA, MD 20817  
Site 1 of 2 in cluster DZ

MD LEAD S121041400  
N/A

Actual:  
335 ft.  
Focus Map:  
8

MD LEAD:  
Name: Not reported  
Address: 6421 EARLHAM DR  
City,State,Zip: BETHESDA, MD 20817  
Facility ID: 160700638167  
Cert Number: 766169  
Unit ID: SFP  
Inspection Date: 03/30/2017  
Limit Date: Not reported  
Invalid: Not reported  
Company No: 14505  
Company Name: Daniel L. Perez  
ReInspection Date: / /  
Option: Full Lead Free  
Inspection Category: Lead Free  
Pass/Fail: P  
Inspector Number: 14503  
Inspector Name: Perez Daniel Luis  
Property Number: 160700638167

EA507  
SW  
< 1/8  
0.014 mi.  
75 ft.

12254 GREENLEAF AVE  
POTOMAC, MD 20854  
Site 1 of 3 in cluster EA

MD LEAD S118384560  
N/A

Actual:  
343 ft.  
Focus Map:  
5

MD LEAD:  
Name: Not reported  
Address: 12254 GREENLEAF AVE  
City,State,Zip: POTOMAC, MD 20854  
Facility ID: 160400141816  
Cert Number: 703503

Map ID  
Direction  
Distance  
Elevation

MAP FINDINGS

Site

Database(s)

EDR ID Number  
EPA ID Number

(Continued)

S118384560

Unit ID: SFP  
Inspection Date: 05/12/2015  
Limit Date: Not reported  
Invalid: Not reported  
Company No: 14505  
Company Name: Daniel L. Perez  
ReInspection Date: / /  
Option: Full Lead Free  
Inspection Category: Lead Free  
Pass/Fail: P  
Inspector Number: 14503  
Inspector Name: Perez Daniel Luis  
Property Number: 160400141816

508  
WNW  
< 1/8  
0.015 mi.  
79 ft.

7107 THOMAS BRANCH DR  
BETHESDA, MD 20817

MD LEAD S117722155  
N/A

Actual:  
291 ft.  
Focus Map:  
8

MD LEAD:  
Name: Not reported  
Address: 7107 THOMAS BRANCH DR  
City,State,Zip: BETHESDA, MD 20817  
Facility ID: 1000861261  
Cert Number: 548099  
Unit ID: Not reported  
Inspection Date: 03/11/2015  
Limit Date: Not reported  
Invalid: F  
Company No: 12943  
Company Name: A to Z Inspection Services LLC  
ReInspection Date: / /  
Option: BETHESDA, MD 20817  
Inspection Category: Full Risk Reduction Standard Dust Inspection  
Pass/Fail: P  
Inspector Number: 12942  
Inspector Name: Boie Steven Gerard  
Property Number: 1000861261

EB509  
WNW  
< 1/8  
0.015 mi.  
80 ft.

TEXACO - 15730 SHADY GROVE ROAD  
15730 SHADY GROVE ROAD  
GAITHERSBURG, MD 20877

FINDS 1007824598  
N/A

Site 1 of 6 in cluster EB

Actual:  
488 ft.  
Focus Map:  
2

FINDS:  
Registry ID: 110019873323

Click Here:

Environmental Interest/Information System:

MD-PEMIS (Maryland - Permanent (Air) Emission) database houses data related to Air Emissions. Also known to the EPA as National Emissions Inventory (NEI).

Map ID  
Direction  
Distance  
Elevation

MAP FINDINGS

Site

Database(s)

EDR ID Number  
EPA ID Number

**TEXACO - 15730 SHADY GROVE ROAD (Continued)**

**1007824598**

[Click this hyperlink](#) while viewing on your computer to access additional FINDS: detail in the EDR Site Report.

|                   |                                  |                    |                   |
|-------------------|----------------------------------|--------------------|-------------------|
| <b>EB510</b>      | <b>TEXACO</b>                    | <b>MD RGA LUST</b> | <b>S116017504</b> |
| <b>WNW</b>        | <b>15730 SHADY GROVE</b>         |                    | <b>N/A</b>        |
| <b>&lt; 1/8</b>   | <b>GAITHERSBURG, MD</b>          |                    |                   |
| <b>0.015 mi.</b>  |                                  |                    |                   |
| <b>80 ft.</b>     | <b>Site 2 of 6 in cluster EB</b> |                    |                   |
| <b>Actual:</b>    | <b>RGA LUST:</b>                 |                    |                   |
| <b>488 ft.</b>    | 1999 TEXACO 15730 SHADY GROVE    |                    |                   |
| <b>Focus Map:</b> | 1998 TEXACO 15730 SHADY GROVE    |                    |                   |
| <b>2</b>          | 1997 TEXACO 15730 SHADY GROVE    |                    |                   |
|                   | 1996 TEXACO 15730 SHADY GROVE    |                    |                   |
|                   | 1995 TEXACO 15730 SHADY GROVE    |                    |                   |

|                   |   |                     |                   |
|-------------------|---|---------------------|-------------------|
| <b>EB511</b>      | <b>TEXACO</b>   | <b>MD OCPCASES</b>  | <b>1000447896</b> |
| <b>WNW</b>        | <b>15730 SHADY GROVE RD</b>   | <b>MD HIST LUST</b> | <b>N/A</b>        |
| <b>&lt; 1/8</b>   | <b>GAITHERSBURG, MD 20877</b>   |                     |                   |
| <b>0.015 mi.</b>  |   |                     |                   |
| <b>80 ft.</b>     | <b>Site 3 of 6 in cluster EB</b>  |                     |                   |
| <b>Actual:</b>    | <b>OCPCASES:</b>  |                     |                   |
| <b>488 ft.</b>    | Name: TEXACO  |                     |                   |
| <b>Focus Map:</b> | Address: 15730 SHADY GROVE RD   |                     |                   |
| <b>2</b>          | City,State,Zip: GAITHERSBURG, MD 20877  |                     |                   |
|                   | Facility ID: 9-1142MO2  |                     |                   |
|                   | Facility Status/Code: CLOSED/   |                     |                   |
|                   | Date Open: 01/20/1989   |                     |                   |
|                   | Date Closed: 11/14/1996   |                     |                   |
|                   | Release: Not reported   |                     |                   |
|                   | Cleanup: Not reported   |                     |                   |
|                   | Registration Number: 6735   |                     |                   |
|                   | Name: TEXACO  |                     |                   |
|                   | Address: 15730 SHADY GROVE RD   |                     |                   |
|                   | City,State,Zip: GAITHERSBURG, MD 20877  |                     |                   |
|                   | Facility ID: 01-1231MO2   |                     |                   |
|                   | Facility Status/Code: CLOSED/Compliance Inspections (C3, 4, 4A, 5, 9, 10, 11) |                     |                   |
|                   | Date Open: 03/12/2001   |                     |                   |
|                   | Date Closed: 10/16/2001   |                     |                   |
|                   | Release: NO   |                     |                   |
|                   | Cleanup: NO   |                     |                   |
|                   | Registration Number: 6735   |                     |                   |
|                   | Name: SHELL   |                     |                   |
|                   | Address: 15730 SHADY GROVE RD   |                     |                   |
|                   | City,State,Zip: GAITHERSBURG, MD 20877  |                     |                   |
|                   | Facility ID: 04-0228MO2   |                     |                   |
|                   | Facility Status/Code: CLOSED/Transfer Accident - Commercial Heating Oil       |                     |                   |
|                   | Date Open: 07/30/2003   |                     |                   |
|                   | Date Closed: 07/30/2003   |                     |                   |
|                   | Release: YES  |                     |                   |
|                   | Cleanup: YES  |                     |                   |
|                   | Registration Number: 6735   |                     |                   |

Map ID  
Direction  
Distance  
Elevation

MAP FINDINGS

Site

Database(s)

EDR ID Number  
EPA ID Number

**TEXACO (Continued)**

**1000447896**

Historical LUST:

Recover Type: Automatic - 24 hour remediation system is on site  
County: MONTGOMERY  
Case Number: 9-1142MO  
Open/Closed: **CLOSED**

**EB512** **FIELDS ROBERT SHADY GROVE TEXC**  
**WNW** **15730 SHADY GROVE RD**  
**< 1/8** **GAITHERSBURG, MD 20760**  
**0.015 mi.**  
**80 ft.** **Site 4 of 6 in cluster EB**

**EDR Hist Auto** **1020761198**  
**N/A**

**Actual:** EDR Hist Auto  
**488 ft.**

**Focus Map:**  
**2**

| Year: | Name:                          | Type:                          |
|-------|--------------------------------|--------------------------------|
| 1972  | FIELDS ROBERT SHADY GROVE TEXO | Gasoline Service Stations      |
| 1973  | FIELDS ROBERT SHADY GROVE TEXO | Gasoline Service Stations      |
| 1974  | FIELDS ROBERT SHADY GROVE TEXO | Gasoline Service Stations      |
| 1975  | SHADY GROVE TEXACO             | Gasoline Service Stations      |
| 1975  | FIELDS ROBERT SHADY GROVE TEXC | Gasoline Service Stations      |
| 1976  | SHADY GROVE TEXACO             | Gasoline Service Stations      |
| 1976  | FIELDS ROBERT SHADY GROVE TEXC | Gasoline Service Stations      |
| 1977  | FIELDS ROBERT SHADY GROVE TEXC | Gasoline Service Stations      |
| 1977  | SHADY GROVE TEXACO             | Gasoline Service Stations      |
| 1978  | FIELDS ROBERT SHADY GROVE TEXC | Gasoline Service Stations      |
| 1978  | STEVENS & KENDELL CO INC       | Gasoline Service Stations      |
| 1979  | FIELDS ROBERT SHADY GROVE TEXC | Gasoline Service Stations      |
| 1986  | MCCARTY SHADY GROVE TEXACO     | Gasoline Service Stations      |
| 1987  | MCCARTY SHADY GROVE TEXACO     | Gasoline Service Stations      |
| 1988  | MCCARTY SHADY GROVE TEXACO     | Gasoline Service Stations      |
| 1989  | MCCARTY SHADY GROVE TEXACO     | Gasoline Service Stations      |
| 1990  | MCCARTY SHADY GROVE TEXACO     | Gasoline Service Stations      |
| 1991  | MCCARTY SHADY GROVE TEXACO     | Gasoline Service Stations      |
| 1992  | SHADY GROVES TEXACO            | Gasoline Service Stations      |
| 1993  | SHADY GROVES TEXACO            | Gasoline Service Stations      |
| 1994  | SHADY GROVES TEXACO            | Gasoline Service Stations      |
| 1995  | SHADY GROVES TEXACO            | Gasoline Service Stations      |
| 1996  | SHADY GROVES TEXACO INC        | Gasoline Service Stations      |
| 1997  | SHADY GROVES TEXACO INC        | Gasoline Service Stations      |
| 1998  | SHADY GROVES TEXACO INC        | Gasoline Service Stations      |
| 1999  | SHADY GROVES TEXACO INC        | Gasoline Service Stations      |
| 2000  | SHADY GROVES TEXACO INC        | Gasoline Service Stations      |
| 2001  | SHADY GROVES TEXACO INC        | Gasoline Service Stations      |
| 2002  | SHADY GROVES TEXACO INC        | Gasoline Service Stations      |
| 2003  | SHADY GROVES TEXACO INC        | Gasoline Service Stations      |
| 2004  | SHADY GROVES TEXACO INC        | Gasoline Service Stations      |
| 2005  | SHELL STATION                  | New And Used Car Dealers, NEC  |
| 2006  | SHELL STATION                  | New And Used Car Dealers, NEC  |
| 2007  | SHELL STATION                  | New And Used Car Dealers, NEC  |
| 2008  | SHELL STATION                  | New And Used Car Dealers, NEC  |
| 2009  | SHELL STATION                  | New And Used Car Dealers, NEC  |
| 2010  | SHELL STATION                  | New And Used Car Dealers, NEC  |
| 2011  | SHELL STATION                  | New And Used Car Dealers, NEC  |
| 2012  | SHELL STATION                  | New And Used Car Dealers, NEC  |
| 2013  | SHELL STATION                  | New And Used Car Dealers, NEC  |
| 2014  | SHELL STATION                  | Gasoline Service Stations, NEC |



Map ID  
Direction  
Distance  
Elevation

MAP FINDINGS

Site

Database(s)

EDR ID Number  
EPA ID Number

**EB513**  
**WNW**  
**< 1/8**  
**0.015 mi.**  
**80 ft.**  
**PEH, LLC #807**  
**15730 SHADY GROVE RD.**  
**GAITHERSBURG, MD 20877**  
**Site 5 of 6 in cluster EB**

**MD UST**  
**MD HIST UST**  
**MD Financial Assurance**  
**U003737455**  
**N/A**

**Actual:**  
**488 ft.**  
**Focus Map:**  
**2**

**UST:**  
Facility Id: 6735  
Oper Name: Not reported  
Form Name: Robert Swaninger  
Form Title: M & C Coordinator  
Form Date: 02/28/2019  
Owner Id: 13638  
  
**Owner:**  
Owner Name: Potomac Energy Holdings, LLC  
Owner Address: P.O. Box 2810 102 Centennial St  
Owner City: La Plata  
Owner State: MD  
Owner Zip: 20646  
Owner Phone: (301) 932-3600  
Owner Contact: Ron Thompson

**Tanks:**  
Tank ID: 1  
**Tank Status:** **Permanently Out Of Use**  
Tank Capacity: 8000  
Substance Description: Gasoline  
Tank Compartment: False  
Compartment Compartment: A  
Date Installed: 01/01/1971  
Tank Material Desc: Asphalt Coated or Bare Steel  
Pipe Material Desc: Bare or Galvanized Steel

Tank ID: 10  
**Tank Status:** **Currently In Use**  
Tank Capacity: 550  
Substance Description: Used Oil  
Tank Compartment: False  
Compartment Compartment: A  
Date Installed: 01/01/1989  
Tank Material Desc: Fiberglass Reinforced Plastic  
Pipe Material Desc: No Piping

Tank ID: 2  
**Tank Status:** **Permanently Out Of Use**  
Tank Capacity: 8000  
Substance Description: Gasoline  
Tank Compartment: False  
Compartment Compartment: A  
Date Installed: 01/01/1971  
Tank Material Desc: Asphalt Coated or Bare Steel  
Pipe Material Desc: Bare or Galvanized Steel

Tank ID: 3  
**Tank Status:** **Permanently Out Of Use**  
Tank Capacity: 8000  
Substance Description: Gasoline  
Tank Compartment: False

Map ID  
Direction  
Distance  
Elevation

MAP FINDINGS

Site

Database(s)

EDR ID Number  
EPA ID Number

PEH, LLC #807 (Continued)

U003737455

Compartment Compartment: A  
Date Installed: 01/01/1971  
Tank Material Desc: Asphalt Coated or Bare Steel  
Pipe Material Desc: Bare or Galvanized Steel

Tank ID: 4  
**Tank Status:** Permanently Out Of Use  
Tank Capacity: 550  
Substance Description: Used Oil  
Tank Compartment: False  
Compartment Compartment: A  
Date Installed: 01/01/1971  
Tank Material Desc: Asphalt Coated or Bare Steel  
Pipe Material Desc: Bare or Galvanized Steel

Tank ID: 5  
**Tank Status:** Currently In Use  
Tank Capacity: 10000  
Substance Description: Gasohol  
Tank Compartment: False  
Compartment Compartment: A  
Date Installed: 01/01/1989  
Tank Material Desc: Fiberglass Reinforced Plastic  
Pipe Material Desc: Fiberglass Reinforced Plastic

Tank ID: 6  
**Tank Status:** Currently In Use  
Tank Capacity: 10000  
Substance Description: Gasohol  
Tank Compartment: False  
Compartment Compartment: A  
Date Installed: 01/01/1989  
Tank Material Desc: Fiberglass Reinforced Plastic  
Pipe Material Desc: Fiberglass Reinforced Plastic

Tank ID: 7  
**Tank Status:** Currently In Use  
Tank Capacity: 10000  
Substance Description: Gasohol  
Tank Compartment: False  
Compartment Compartment: A  
Date Installed: 01/01/1989  
Tank Material Desc: Fiberglass Reinforced Plastic  
Pipe Material Desc: Fiberglass Reinforced Plastic

Tank ID: 8  
**Tank Status:** Currently In Use  
Tank Capacity: 10000  
Substance Description: Diesel  
Tank Compartment: False  
Compartment Compartment: A  
Date Installed: 01/01/1989  
Tank Material Desc: Fiberglass Reinforced Plastic  
Pipe Material Desc: Fiberglass Reinforced Plastic

Tank ID: 9  
**Tank Status:** Currently In Use

Map ID  
Direction  
Distance  
Elevation

MAP FINDINGS

Site

Database(s)

EDR ID Number  
EPA ID Number

**PEH, LLC #807 (Continued)**

**U003737455**

Tank Capacity: 1000  
Substance Description: Heating Oil  
Tank Compartment: False  
Compartment Compartment: A  
Date Installed: 01/01/1989  
Tank Material Desc: Fiberglass Reinforced Plastic  
Pipe Material Desc: Copper sleeved in plastic

Historical UST:

Facility ID: 3009282  
Tank ID: 001  
Age: 7  
Capacity: 1,000  
Tank Status: Currently in use  
Product: Gasoline

Facility ID: 3009282  
Tank ID: 002  
Age: 7  
Capacity: 10,000  
Tank Status: Currently in use  
Product: Gasoline

Facility ID: 3009282  
Tank ID: 003  
Age: 7  
Capacity: 10,000  
Tank Status: Currently in use  
Product: Gasoline

Facility ID: 3009282  
Tank ID: 004  
Age: 7  
Capacity: 10,000  
Tank Status: Currently in use  
Product: Diesel

Facility ID: 3009282  
Tank ID: 005  
Age: 7  
Capacity: 1,000  
Tank Status: Currently in use  
Product: Used Oil

Facility ID: 3009282  
Tank ID: 006  
Age: Not reported  
Capacity: Not reported  
Tank Status: Currently in use  
Product: Heating Oil

MD Financial Assurance 2:

Name: PEH, LLC #807  
Address: 15730 SHADY GROVE RD.  
City,State,Zip: GAITHERSBURG, MD 20877

Map ID  
Direction  
Distance  
Elevation

MAP FINDINGS

Site

Database(s)

EDR ID Number  
EPA ID Number

**PEH, LLC #807 (Continued)**

**U003737455**

Region: 2  
Facility ID: 6735  
Self Insured: False  
Insurance: True  
Risk Retention Group: False  
Guarantee: False  
Surety Bonds: False  
Letter of Credit: False  
State Fund: False  
Other Finance: False  
Finacnce Comments: Policy on file with MDE, see Certification Section. (dt 5/9/19)  
FR Not Listed: False

**EB514 SHELL**  
**WNW 15730 SHADY GROVE ROAD**  
**< 1/8 GAITHERSBURG, MD 20877**  
**0.015 mi.**  
**80 ft. Site 6 of 6 in cluster EB**

**RCRA-VSQG 1004528049**  
**ICIS MDD985371608**  
**US AIRS**

**Actual:** 488 ft. RCRA-VSQG:  
Date form received by agency: 1990-07-05 00:00:00.0  
**Focus Map:** 2 Facility name: TEXACO SERVICE STATION  
Facility address: 15730 SHADY GROVE RD  
GAITHERSBURG, MD 20760  
EPA ID: MDD985371608  
Mailing address: 333 RESEARCH COURT  
NORCROSS, GA 30092  
Contact: DARVIN E MAYO  
Contact address: 333 RESEARCH COURT  
NORCROSS, GA 30092  
Contact country: US  
Contact telephone: 404-453-5400  
Contact email: Not reported  
EPA Region: 03  
Classification: Conditionally Exempt Small Quantity Generator  
Description: Handler: generates 100 kg or less of hazardous waste per calendar month, and accumulates 1000 kg or less of hazardous waste at any time; or generates 1 kg or less of acutely hazardous waste per calendar month, and accumulates at any time: 1 kg or less of acutely hazardous waste; or 100 kg or less of any residue or contaminated soil, waste or other debris resulting from the cleanup of a spill, into or on any land or water, of acutely hazardous waste; or generates 100 kg or less of any residue or contaminated soil, waste or other debris resulting from the cleanup of a spill, into or on any land or water, of acutely hazardous waste during any calendar month, and accumulates at any time: 1 kg or less of acutely hazardous waste; or 100 kg or less of any residue or contaminated soil, waste or other debris resulting from the cleanup of a spill, into or on any land or water, of acutely hazardous waste  
  
Owner/Operator Summary:  
Owner/operator name: OPERNAME  
Owner/operator address: OPERSTREET  
OPERCITY, AK 99999  
Owner/operator country: US  
Owner/operator telephone: 215-555-1212  
Owner/operator email: Not reported

Map ID  
Direction  
Distance  
Elevation

MAP FINDINGS

Site

Database(s)

EDR ID Number  
EPA ID Number

**SHELL (Continued)**

**1004528049**

Owner/operator fax: Not reported  
Owner/operator extension: Not reported  
Legal status: Private  
Owner/Operator Type: Operator  
Owner/Op start date: Not reported  
Owner/Op end date: Not reported

Owner/operator name: STAR ENTERPRISE  
Owner/operator address: 333 RESEARCH COURT  
NORCROSS, GA 30092

Owner/operator country: US  
Owner/operator telephone: 404-453-5400  
Owner/operator email: Not reported  
Owner/operator fax: Not reported  
Owner/operator extension: Not reported  
Legal status: Private  
Owner/Operator Type: Owner  
Owner/Op start date: Not reported  
Owner/Op end date: Not reported

Handler Activities Summary:

U.S. importer of hazardous waste: No  
Mixed waste (haz. and radioactive): No  
Recycler of hazardous waste: No  
Transporter of hazardous waste: No  
Treater, storer or disposer of HW: No  
Underground injection activity: No  
On-site burner exemption: No  
Furnace exemption: No  
Used oil fuel burner: No  
Used oil processor: No  
User oil refiner: No  
Used oil fuel marketer to burner: No  
Used oil Specification marketer: No  
Used oil transfer facility: No  
Used oil transporter: No

Hazardous Waste Summary:

. Waste code: D001  
. Waste name: IGNITABLE WASTE  
  
. Waste code: D006  
. Waste name: CADMIUM  
  
. Waste code: D008  
. Waste name: LEAD  
  
. Waste code: D018  
. Waste name: BENZENE

Violation Status: No violations found

ICIS:

Enforcement Action ID: MD000A0000240310170900004  
FRS ID: 110001851158  
Action Name: SHELL 240310170900004

Map ID  
Direction  
Distance  
Elevation

MAP FINDINGS

Site

Database(s)

EDR ID Number  
EPA ID Number

**SHELL (Continued)**

**1004528049**

Facility Name: SHELL  
Facility Address: 15730 SHADY GROVE ROAD  
GAITHERSBURG, MD 20877  
Enforcement Action Type: Notice of Violation  
Facility County: MONTGOMERY  
Program System Acronym: AIR  
Enforcement Action Forum Desc: Administrative - Informal  
EA Type Code: NOV  
Facility SIC Code: 5541  
Federal Facility ID: Not reported  
Latitude in Decimal Degrees: 39.1138  
Longitude in Decimal Degrees: -77.18639  
Permit Type Desc: Not reported  
Program System Acronym: MD0000002403101709  
Facility NAICS Code: 447190  
Tribal Land Code: Not reported

**US AIRS MINOR:**

Envid: 1004528049  
Region Code: 03  
Programmatic ID: AIR MD0000002403101709  
Facility Registry ID: 110001851158  
D and B Number: Not reported  
Primary SIC Code: 5541  
NAICS Code: 447190  
Default Air Classification Code: MIN  
Facility Type of Ownership Code: POF  
Air CMS Category Code: Not reported  
HPV Status: Not reported

**US AIRS MINOR:**

Region Code: 03  
Programmatic ID: AIR MD0000002403101709  
Facility Registry ID: 110001851158  
Air Operating Status Code: OPR  
Default Air Classification Code: MIN  
Air Program: State Implementation Plan for National Primary and Secondary Ambient Air Quality Standards  
Activity Date: 2002-10-03 00:00:00  
Activity Status Date: Not reported  
Activity Group: Compliance Monitoring  
Activity Type: Inspection/Evaluation  
Activity Status: Not reported

Region Code: 03  
Programmatic ID: AIR MD0000002403101709  
Facility Registry ID: 110001851158  
Air Operating Status Code: OPR  
Default Air Classification Code: MIN  
Air Program: State Implementation Plan for National Primary and Secondary Ambient Air Quality Standards  
Activity Date: 2007-05-30 00:00:00  
Activity Status Date: Not reported  
Activity Group: Compliance Monitoring  
Activity Type: Inspection/Evaluation  
Activity Status: Not reported

Region Code: 03

Map ID  
Direction  
Distance  
Elevation

MAP FINDINGS

Site

Database(s)

EDR ID Number  
EPA ID Number

**SHELL (Continued)**

**1004528049**

Programmatic ID: AIR MD0000002403101709  
Facility Registry ID: 110001851158  
Air Operating Status Code: OPR  
Default Air Classification Code: MIN  
Air Program: State Implementation Plan for National Primary and Secondary Ambient Air Quality Standards  
Activity Date: 2007-08-14 00:00:00  
Activity Status Date: Not reported  
Activity Group: Compliance Monitoring  
Activity Type: Inspection/Evaluation  
Activity Status: Not reported

Region Code: 03  
Programmatic ID: AIR MD0000002403101709  
Facility Registry ID: 110001851158  
Air Operating Status Code: OPR  
Default Air Classification Code: MIN  
Air Program: State Implementation Plan for National Primary and Secondary Ambient Air Quality Standards  
Activity Date: 2008-02-20 00:00:00  
Activity Status Date: Not reported  
Activity Group: Compliance Monitoring  
Activity Type: Inspection/Evaluation  
Activity Status: Not reported

Region Code: 03  
Programmatic ID: AIR MD0000002403101709  
Facility Registry ID: 110001851158  
Air Operating Status Code: OPR  
Default Air Classification Code: MIN  
Air Program: State Implementation Plan for National Primary and Secondary Ambient Air Quality Standards  
Activity Date: 2009-03-05 00:00:00  
Activity Status Date: Not reported  
Activity Group: Compliance Monitoring  
Activity Type: Inspection/Evaluation  
Activity Status: Not reported

Region Code: 03  
Programmatic ID: AIR MD0000002403101709  
Facility Registry ID: 110001851158  
Air Operating Status Code: OPR  
Default Air Classification Code: MIN  
Air Program: State Implementation Plan for National Primary and Secondary Ambient Air Quality Standards  
Activity Date: 2009-05-11 00:00:00  
Activity Status Date: Not reported  
Activity Group: Compliance Monitoring  
Activity Type: Inspection/Evaluation  
Activity Status: Not reported

Region Code: 03  
Programmatic ID: AIR MD0000002403101709  
Facility Registry ID: 110001851158  
Air Operating Status Code: OPR  
Default Air Classification Code: MIN  
Air Program: State Implementation Plan for National Primary and Secondary Ambient Air Quality Standards  
Activity Date: 2009-06-05 00:00:00  
Activity Status Date: Not reported  
Activity Group: Compliance Monitoring  
Activity Type: Inspection/Evaluation

Map ID  
Direction  
Distance  
Elevation

MAP FINDINGS

Site

Database(s)

EDR ID Number  
EPA ID Number

**SHELL (Continued)**

**1004528049**

|                                  |  |
|----------------------------------|--|
| Activity Status:                 | Not reported   |
| Region Code:                     | 03   |
| Programmatic ID:                 | AIR MD0000002403101709   |
| Facility Registry ID:            | 110001851158   |
| Air Operating Status Code:       | OPR  |
| Default Air Classification Code: | MIN  |
| Air Program:                     | State Implementation Plan for National Primary and Secondary Ambient Air Quality Standards |
| Activity Date:                   | 2011-01-19 00:00:00  |
| Activity Status Date:            | Not reported   |
| Activity Group:                  | Compliance Monitoring  |
| Activity Type:                   | Inspection/Evaluation  |
| Activity Status:                 | Not reported   |
| Region Code:                     | 03   |
| Programmatic ID:                 | AIR MD0000002403101709   |
| Facility Registry ID:            | 110001851158   |
| Air Operating Status Code:       | OPR  |
| Default Air Classification Code: | MIN  |
| Air Program:                     | State Implementation Plan for National Primary and Secondary Ambient Air Quality Standards |
| Activity Date:                   | 2012-01-03 00:00:00  |
| Activity Status Date:            | Not reported   |
| Activity Group:                  | Compliance Monitoring  |
| Activity Type:                   | Inspection/Evaluation  |
| Activity Status:                 | Not reported   |
| Region Code:                     | 03   |
| Programmatic ID:                 | AIR MD0000002403101709   |
| Facility Registry ID:            | 110001851158   |
| Air Operating Status Code:       | OPR  |
| Default Air Classification Code: | MIN  |
| Air Program:                     | State Implementation Plan for National Primary and Secondary Ambient Air Quality Standards |
| Activity Date:                   | 2012-01-17 00:00:00  |
| Activity Status Date:            | Not reported   |
| Activity Group:                  | Compliance Monitoring  |
| Activity Type:                   | Inspection/Evaluation  |
| Activity Status:                 | Not reported   |
| Region Code:                     | 03   |
| Programmatic ID:                 | AIR MD0000002403101709   |
| Facility Registry ID:            | 110001851158   |
| Air Operating Status Code:       | OPR  |
| Default Air Classification Code: | MIN  |
| Air Program:                     | State Implementation Plan for National Primary and Secondary Ambient Air Quality Standards |
| Activity Date:                   | 2013-03-07 00:00:00  |
| Activity Status Date:            | Not reported   |
| Activity Group:                  | Compliance Monitoring  |
| Activity Type:                   | Inspection/Evaluation  |
| Activity Status:                 | Not reported   |
| Region Code:                     | 03   |
| Programmatic ID:                 | AIR MD0000002403101709   |
| Facility Registry ID:            | 110001851158   |
| Air Operating Status Code:       | OPR  |
| Default Air Classification Code: | MIN  |
| Air Program:                     | State Implementation Plan for National Primary and Secondary Ambient Air Quality Standards |
| Activity Date:                   | 2014-03-26 00:00:00  |



Map ID  
Direction  
Distance  
Elevation

MAP FINDINGS

Site

Database(s)

EDR ID Number  
EPA ID Number

**SHELL (Continued)**

**1004528049**

Activity Status Date: Not reported  
Activity Group: Compliance Monitoring  
Activity Type: Inspection/Evaluation  
Activity Status: Not reported  
  
Region Code: 03  
Programmatic ID: AIR MD0000002403101709  
Facility Registry ID: 110001851158  
Air Operating Status Code: OPR  
Default Air Classification Code: MIN  
Air Program: State Implementation Plan for National Primary and Secondary Ambient Air Quality Standards  
Activity Date: 2002-10-15 00:00:00  
Activity Status Date: 2002-10-15 00:00:00  
Activity Group: Enforcement Action  
Activity Type: Administrative - Informal  
Activity Status: Achieved

**DX515  
SW  
< 1/8  
0.016 mi.  
84 ft.**

**11 INGLESIDE COURT  
ROCKVILLE, MD 00000  
Site 2 of 3 in cluster DX**

**MD LEAD S112335559  
N/A**

**Actual:  
399 ft.**

**Focus Map:  
4**

MD LEAD:  
Name: Not reported  
Address: 11 INGLESIDE COURT  
City,State,Zip: ROCKVILLE, MD 20850  
Facility ID: 160401517174  
Cert Number: 798215  
Unit ID: Not reported  
Inspection Date: 02/23/2017  
Limit Date: Not reported  
Invalid: Not reported  
Company No: 4014  
Company Name: Whitehall Associates, Inc.  
ReInspection Date: / /  
Option: ROCKVILLE, MD 20850  
Inspection Category: Full Risk Reduction Standard Dust Inspection  
Pass/Fail: P  
Inspector Number: 4573  
Inspector Name: Hanson Buford  
Property Number: 160401517174

Name: Not reported  
Address: 11 INGLESIDE COURT  
City,State,Zip: ROCKVILLE, MD 00000  
Facility ID: 160401517174  
Cert Number: 616714  
Unit ID: Not reported  
Inspection Date: 08/24/2012  
Limit Date: Not reported  
Invalid: F  
Company No: 4014  
Company Name: Whitehall Associates, Inc.  
ReInspection Date: / /  
Option: ROCKVILLE, MD 00000  
Inspection Category: Full Risk Reduction Standard Dust Inspection

Map ID  
Direction  
Distance  
Elevation

MAP FINDINGS

Site

Database(s)

EDR ID Number  
EPA ID Number

(Continued)

S112335559

Pass/Fail: P  
Inspector Number: 4573  
Inspector Name: Hanson Buford  
Property Number: 160401517174

516  
West  
< 1/8  
0.016 mi.  
87 ft.

7700 CINDY LA  
BETHESDA, MD 20817

MD LEAD S117437894  
N/A

Actual:  
214 ft.  
Focus Map:  
10

MD LEAD:  
Name: Not reported  
Address: 7700 CINDY LA  
City,State,Zip: BETHESDA, MD 20817  
Facility ID: 0086251610  
Cert Number: 647153  
Unit ID: Not reported  
Inspection Date: 12/09/2013  
Limit Date: Not reported  
Invalid: F  
Company No: 14214  
Company Name: Thorough Property Services LLC  
ReInspection Date: / /  
Option: BETHESDA, MD 20817  
Inspection Category: Full Risk Reduction Standard Dust Inspection  
Pass/Fail: P  
Inspector Number: 14212  
Inspector Name: Lee, Sr. Tab Duranda  
Property Number: 0086251610

EC517  
ENE  
< 1/8  
0.017 mi.  
88 ft.

10101 GROSVENOR PARK CONDO  
10101 GROSVENOR PLACE  
ROCKVILLE, MD 20852  
Site 1 of 4 in cluster EC

MD UST U003964908  
MD Financial Assurance N/A

Actual:  
284 ft.  
Focus Map:  
9

UST:  
Facility Id: 15168  
Oper Name: Magnolia Baez/ Franklin Fabian  
Form Name: Magnolia Baez  
Form Title: Manager  
Form Date: 04/18/2018  
Owner Id: 13810  
Owner:  
Owner Name: Council of Unit Owners of 10101 Grosvenor Park Condominium  
Owner Address: 10101 Grosvenor Place  
Owner City: North Bethesda  
Owner State: MD  
Owner Zip: 20852  
Owner Phone: (301) 493-5300  
Owner Contact: Magnolia Baez

Tanks:  
Tank ID: 1

Map ID  
Direction  
Distance  
Elevation

MAP FINDINGS

Site

Database(s)

EDR ID Number  
EPA ID Number

**10101 GROSVENOR PARK CONDO (Continued)**

**U003964908**

**Tank Status:** **Currently In Use**  
Tank Capacity: 500  
Substance Description: Diesel  
Tank Compartment: False  
Compartment Compartment: A  
Date Installed: 01/01/1986  
Tank Material Desc: Fiberglass Reinforced Plastic  
Pipe Material Desc: Copper sleeved in plastic

**MD Financial Assurance 2:**

Name: 10101 GROSVENOR PARK CONDO  
Address: 10101 GROSVENOR PLACE  
City,State,Zip: ROCKVILLE, MD 20852  
Region: 2  
Facility ID: 15168  
Self Insured: False  
Insurance: True  
Risk Retention Group: False  
Guarantee: False  
Surety Bonds: False  
Letter of Credit: False  
State Fund: False  
Other Finance: False  
Finacnce Comments: Policy # CST2021993-11 Insurer: Nautilus Ins. Co. Policy Period:  
4/15/18 - 4/15/19 (dt)  
FR Not Listed: False

**EC518** **GROSVENOR HOUSE APARTMENTS**  
**ENE** **10101 GROSVENOR PL**  
**< 1/8** **ROCKVILLE, MD 20852**  
**0.017 mi.**  
**88 ft.** **Site 2 of 4 in cluster EC**

**MD HIST UST** **S104638895**  
**N/A**

**Actual:** Historical UST:  
**284 ft.** Facility ID: 6009018  
**Focus Map:** Tank ID: 001  
**9** Age: 10  
Capacity: 500  
Tank Status: Currently in use  
Product: Diesel

**EC519** **GROSVENOR HOUSE APTS**  
**ENE** **10101 GROSVENORS PLACE**  
**< 1/8** **ROCKVILLE, MD 20852**  
**0.017 mi.**  
**88 ft.** **Site 3 of 4 in cluster EC**

**MD OCPCASES** **S106862397**  
**N/A**

**Actual:** OCPCASES:  
**284 ft.** Name: GROSVENOR HOUSE APTS  
**Focus Map:** Address: 10101 GROSVENORS PLACE  
**9** City,State,Zip: ROCKVILLE, MD 20852  
Facility ID: 03-1944MO1  
Facility Status/Code: CLOSED/Other - Commercial Heating Oil  
Date Open: 06/09/2003  
Date Closed: 02/09/2006

Map ID  
Direction  
Distance  
Elevation

MAP FINDINGS

Site

Database(s)

EDR ID Number  
EPA ID Number

**GROSVENOR HOUSE APTS (Continued)**

**S106862397**

Release: NO  
Cleanup: NO  
Registration Number: 15168

**EC520** **GROSVENOR HOUSE APARTMENTS**  
**ENE** **10101 GROSVENOR PLACE**  
**< 1/8** **ROCKVILLE, MD 20852**  
**0.017 mi.**  
**88 ft.** **Site 4 of 4 in cluster EC**

**FINDS** **1007828166**  
**ECHO** **N/A**

**Actual:** **FINDS:**  
**284 ft.** Registry ID: 110019909508

**Focus Map:**  
**9** Click Here:

Environmental Interest/Information System:

MD-EPSC (Maryland - Environmental Permit Service Center) promotes multi-media pollution prevention and provides permit assistance to business and industries. An online permit guide is available and lists all permits, licenses and approvals that are issued by MDE. US National Pollutant Discharge Elimination System (NPDES) module of the Compliance Information System (ICIS) tracks surface water permits issued under the Clean Water Act. Under NPDES, all facilities that discharge pollutants from any point source into waters of the United States are required to obtain a permit. The permit will likely contain limits on what can be discharged, impose monitoring and reporting requirements, and include other provisions to ensure that the discharge does not adversely affect water quality.  
STATE MASTER

[Click this hyperlink](#) while viewing on your computer to access additional FINDS: detail in the EDR Site Report.

**ECHO:**  
Envid: 1007828166  
Registry ID: 110019909508  
DFR URL: <http://echo.epa.gov/detailed-facility-report?fid=110019909508>  
Name: GROSVENOR HOUSE APARTMENTS  
Address: 10101 GROSVENOR PLACE  
City,State,Zip: ROCKVILLE, MD 20852

**ED521**  
**SSW** **12232 GREENLEAF AVE**  
**< 1/8** **POTOMAC, MD 20854**  
**0.017 mi.**  
**90 ft.** **Site 1 of 3 in cluster ED**

**MD LEAD** **S118384558**  
**N/A**

**Actual:** **MD LEAD:**  
**319 ft.** Name: Not reported  
Address: 12232 GREENLEAF AVE  
**Focus Map:** City,State,Zip: POTOMAC, MD 20854  
**5** Facility ID: 160400141736  
Cert Number: 697284  
Unit ID: SFP  
Inspection Date: 02/28/2015  
Limit Date: Not reported  
Invalid: Not reported

Map ID  
Direction  
Distance  
Elevation

MAP FINDINGS

Site

Database(s)

EDR ID Number  
EPA ID Number

(Continued)

S118384558

Company No: 14505  
Company Name: Daniel L. Perez  
Reinspection Date: / /  
Option: Full Lead Free  
Inspection Category: Lead Free  
Pass/Fail: P  
Inspector Number: 14503  
Inspector Name: Perez Daniel Luis  
Property Number: 160400141736

ED522

SW

< 1/8

0.017 mi.

92 ft.

12234 GREENLEAF AVE  
POTOMAC, MD 20854

Site 2 of 3 in cluster ED

MD LEAD

S118384559

N/A

Actual:

322 ft.

Focus Map:

5

MD LEAD:

Name: Not reported  
Address: 12234 GREENLEAF AVE  
City,State,Zip: POTOMAC, MD 20854  
Facility ID: 160400141747  
Cert Number: 711576  
Unit ID: SFP  
Inspection Date: 09/15/2015  
Limit Date: Not reported  
Invalid: Not reported  
Company No: 14505  
Company Name: Daniel L. Perez  
Reinspection Date: / /  
Option: Full Lead Free  
Inspection Category: Lead Free  
Pass/Fail: P  
Inspector Number: 14503  
Inspector Name: Perez Daniel Luis  
Property Number: 160400141747

EE523

SSW

< 1/8

0.018 mi.

94 ft.

MA BIOSERVICES  
15235 SHADY GROVE RD STE 302  
ROCKVILLE, MD 20850

Site 1 of 7 in cluster EE

ECHO

1017454609

N/A

Actual:

504 ft.

Focus Map:

3

ECHO:

Envid: 1017454609  
Registry ID: 110022390599  
DFR URL: <http://echo.epa.gov/detailed-facility-report?fid=110022390599>  
Name: MA BIOSERVICES  
Address: 15235 SHADY GROVE RD STE 302  
City,State,Zip: ROCKVILLE, MD 20850

|  |   |               |                   |
|--|---|---------------|-------------------|
| EE524<br>SSW<br>< 1/8<br>0.018 mi.<br>94 ft. | MACROGENICS INC<br>15235 SHADY GROVE RD, 2ND FL<br>ROCKVILLE, MD 20850  | FINDS<br>ECHO | 1018380691<br>N/A |
| Site 2 of 7 in cluster EE                    |   |               |                   |
| Actual:<br>504 ft.                           | FINDS:<br>Registry ID: 110069396040   |               |                   |
| Focus Map:<br>3                              | Click Here:<br><br>Environmental Interest/Information System:<br>RCRAInfo is a national information system that supports the Resource Conservation and Recovery Act (RCRA) program through the tracking of events and activities related to facilities that generate, transport, and treat, store, or dispose of hazardous waste. RCRAInfo allows RCRA program staff to track the notification, permit, compliance, and corrective action activities required under RCRA.<br><br><a href="#">Click this hyperlink</a> while viewing on your computer to access additional FINDS: detail in the EDR Site Report. |               |                   |
|  | ECHO:<br>Envid: 1018380691<br>Registry ID: 110069396040<br>DFR URL: <a href="http://echo.epa.gov/detailed-facility-report?fid=110069396040">http://echo.epa.gov/detailed-facility-report?fid=110069396040</a><br>Name: MACROGENICS INC<br>Address: 15235 SHADY GROVE RD, 2ND FL<br>City,State,Zip: ROCKVILLE, MD 20850  |               |                   |

---

|   |   |          |                            |
|---|---|----------|----------------------------|
| EE525<br>SSW<br>< 1/8<br>0.018 mi.<br>94 ft.                            | MACROGENICS INC<br>15235 SHADY GROVE RD, 2ND FL<br>ROCKVILLE, MD 20850  | RCRA-SQG | 1019327617<br>MDR000527149 |
| Site 3 of 7 in cluster EE   |   |          |                            |
| Actual:<br>504 ft.  | RCRA-SQG:<br>Date form received by agency: 2018-03-05 00:00:00.0  |          |                            |
| Focus Map:<br>3   | Facility name: MACROGENICS INC<br>Facility address: 15235 SHADY GROVE RD, 2ND FL<br>ROCKVILLE, MD 20850<br>EPA ID: MDR000527149<br>Mailing address: 9704 MEDICAL CENTER DRIVE<br>ROCKVILLE, MD 20850<br>Contact: MARY KUCHERA<br>Contact address: 9704 MEDICAL CENTER DR<br>ROCKVILLE, MD 20850<br>Contact country: US<br>Contact telephone: 301-354-3588<br>Contact email: Not reported<br>EPA Region: 03<br>Classification: Small Small Quantity Generator<br>Description: Handler: generates more than 100 and less than 1000 kg of hazardous waste during any calendar month and accumulates less than 6000 kg of hazardous waste at any time; or generates 100 kg or less of hazardous waste during any calendar month, and accumulates more than 1000 kg of hazardous waste at any time |          |                            |
| Owner/Operator Summary:<br>Owner/operator name: RICKMAN CONSTRUCTION CO |   |          |                            |

Map ID  
Direction  
Distance  
Elevation

MAP FINDINGS

Site

Database(s)

EDR ID Number  
EPA ID Number

**MACROGENICS INC (Continued)**

**1019327617**

Owner/operator address: 15215 SHADY GROVE RD  
ROCKVILLE, MD 20850

Owner/operator country: US  
Owner/operator telephone: Not reported  
Owner/operator email: Not reported  
Owner/operator fax: Not reported  
Owner/operator extension: Not reported  
Legal status: Private  
Owner/Operator Type: Owner  
Owner/Op start date: 1987-06-05 00:00:00.  
Owner/Op end date: Not reported

Owner/operator name: MACROGENICS, INC  
Owner/operator address: 9640 MEDICAL CENTER DR  
ROCKVILLE, MD 20850

Owner/operator country: US  
Owner/operator telephone: Not reported  
Owner/operator email: Not reported  
Owner/operator fax: Not reported  
Owner/operator extension: Not reported  
Legal status: Private  
Owner/Operator Type: Operator  
Owner/Op start date: 2004-12-01 00:00:00.  
Owner/Op end date: Not reported

**Handler Activities Summary:**

U.S. importer of hazardous waste: No  
Mixed waste (haz. and radioactive): No  
Recycler of hazardous waste: No  
Transporter of hazardous waste: No  
Treater, storer or disposer of HW: No  
Underground injection activity: No  
On-site burner exemption: No  
Furnace exemption: No  
Used oil fuel burner: No  
Used oil processor: No  
Used oil refiner: No  
Used oil fuel marketer to burner: No  
Used oil Specification marketer: No  
Used oil transfer facility: No  
Used oil transporter: No

**Historical Generators:**

Date form received by agency: 2016-04-13 00:00:00.0  
Site name: MACROGENICS INC  
Classification: Small Quantity Generator

**Hazardous Waste Summary:**

. Waste code: D001  
. Waste name: IGNITABLE WASTE  
  
. Waste code: D002  
. Waste name: CORROSIVE WASTE  
  
. Waste code: D003

Map ID  
Direction  
Distance  
Elevation

MAP FINDINGS

Site

Database(s)

EDR ID Number  
EPA ID Number

**MACROGENICS INC (Continued)**

**1019327617**

. Waste name: REACTIVE WASTE

. Waste code: D007

. Waste name: CHROMIUM

. Waste code: F003

. Waste name: THE FOLLOWING SPENT NONHALOGENATED SOLVENTS: XYLENE, ACETONE, ETHYL ACETATE, ETHYL BENZENE, ETHYL ETHER, METHYL ISOBUTYL KETONE, N-BUTYL ALCOHOL, CYCLOHEXANONE, AND METHANOL; ALL SPENT SOLVENT MIXTURES/BLENDS CONTAINING, BEFORE USE, ONLY THE ABOVE SPENT NONHALOGENATED SOLVENTS; AND ALL SPENT SOLVENT MIXTURES/BLENDS CONTAINING, BEFORE USE, ONE OR MORE OF THE ABOVE NONHALOGENATED SOLVENTS, AND A TOTAL OF TEN PERCENT OR MORE (BY VOLUME) OF ONE OR MORE OF THOSE SOLVENTS LISTED IN F001, F002, F004, AND F005; AND STILL BOTTOMS FROM THE RECOVERY OF THESE SPENT SOLVENTS AND SPENT SOLVENT MIXTURES.

. Waste code: P005

. Waste name: 2-PROPEN-1-OL (OR) ALLYL ALCOHOL

. Waste code: P105

. Waste name: SODIUM AZIDE

. Waste code: U002

. Waste name: 2-PROPANONE (I) (OR) ACETONE (I)

. Waste code: U236

. Waste name: 2,7-NAPHTHALENEDISULFONIC ACID,3,3'-[(3,3'-DIMETHYL[1,1'-BIPHENYL]-4,4'-DIYL)BIS(AZO)BIS[5-AMINO-4-HYDROXY]-, TETRASODIUM SALT (OR) TRY PAN BLUE

Violation Status: No violations found

**EE526** **MA BIOSERVICES**  
**SSW** **15235 SHADY GROVE RD STE 302**  
**< 1/8** **ROCKVILLE, MD 20850**  
**0.018 mi.**  
**94 ft.** **Site 4 of 7 in cluster EE**

**RCRA-VSQQ** **1004720366**  
**MDR000004762**

**Actual:** RCRA-VSQQ:  
**504 ft.** Date form received by agency: 1995-06-25 00:00:00.0

**Focus Map:** Facility name: MA BIOSERVICES  
**3** Facility address: 15235 SHADY GROVE RD STE 302  
ROCKVILLE, MD 20850-3349

EPA ID: MDR000004762

Mailing address: 9900 BLACKWELL RD  
ROCKVILLE, MD 20850-3349

Contact: RANDY NORMAN

Contact address: 9900 BLACKWELL RD  
ROCKVILLE, MD 20850-3349

Contact country: US

Contact telephone: 301-738-1000

Contact email: Not reported

EPA Region: 03

Classification: Conditionally Exempt Small Quantity Generator

Description: Handler: generates 100 kg or less of hazardous waste per calendar month, and accumulates 1000 kg or less of hazardous waste at any time; or generates 1 kg or less of acutely hazardous waste per calendar month, and accumulates at any time: 1 kg or less of acutely hazardous



Map ID  
Direction  
Distance  
Elevation

MAP FINDINGS

Site

Database(s)

EDR ID Number  
EPA ID Number

**MA BIOSERVICES (Continued)**

**1004720366**

waste; or 100 kg or less of any residue or contaminated soil, waste or other debris resulting from the cleanup of a spill, into or on any land or water, of acutely hazardous waste; or generates 100 kg or less of any residue or contaminated soil, waste or other debris resulting from the cleanup of a spill, into or on any land or water, of acutely hazardous waste during any calendar month, and accumulates at any time: 1 kg or less of acutely hazardous waste; or 100 kg or less of any residue or contaminated soil, waste or other debris resulting from the cleanup of a spill, into or on any land or water, of acutely hazardous waste

**Owner/Operator Summary:**

Owner/operator name: KICKMAN CONSTRUCTION  
Owner/operator address: 15215 SHADY GROVE RD STE 302  
ROCKVILLE, MD 20850  
Owner/operator country: US  
Owner/operator telephone: 301-840-2011  
Owner/operator email: Not reported  
Owner/operator fax: Not reported  
Owner/operator extension: Not reported  
Legal status: Private  
Owner/Operator Type: Owner  
Owner/Op start date: Not reported  
Owner/Op end date: Not reported

**Handler Activities Summary:**

U.S. importer of hazardous waste: No  
Mixed waste (haz. and radioactive): No  
Recycler of hazardous waste: No  
Transporter of hazardous waste: No  
Treater, storer or disposer of HW: No  
Underground injection activity: No  
On-site burner exemption: No  
Furnace exemption: No  
Used oil fuel burner: No  
Used oil processor: No  
Used oil refiner: No  
Used oil fuel marketer to burner: No  
Used oil Specification marketer: No  
Used oil transfer facility: No  
Used oil transporter: No

**Hazardous Waste Summary:**

. Waste code: D000  
. Waste name: Not Defined  
  
. Waste code: D001  
. Waste name: IGNITABLE WASTE  
  
. Waste code: D002  
. Waste name: CORROSIVE WASTE  
  
. Waste code: D009  
. Waste name: MERCURY

Map ID  
Direction  
Distance  
Elevation

MAP FINDINGS

Site

Database(s)

EDR ID Number  
EPA ID Number

**MA BIOSERVICES (Continued)**

**1004720366**

- . Waste code: F002
- . Waste name: THE FOLLOWING SPENT HALOGENATED SOLVENTS: TETRACHLOROETHYLENE, METHYLENE CHLORIDE, TRICHLOROETHYLENE, 1,1,1-TRICHLOROETHANE, CHLOROBENZENE, 1,1,2-TRICHLORO-1,2,2-TRIFLUOROETHANE, ORTHO-DICHLOROBENZENE, TRICHLOROFLUOROMETHANE, AND 1,1,2, TRICHLOROETHANE; ALL SPENT SOLVENT MIXTURES/BLENDS CONTAINING, BEFORE USE, A TOTAL OF TEN PERCENT OR MORE (BY VOLUME) OF ONE OR MORE OF THE ABOVE HALOGENATED SOLVENTS OR THOSE SOLVENTS LISTED IN F001, F004, AND F005; AND STILL BOTTOMS FROM THE RECOVERY OF THESE SPENT SOLVENTS AND SPENT SOLVENT MIXTURES.
  
- . Waste code: F003
- . Waste name: THE FOLLOWING SPENT NONHALOGENATED SOLVENTS: XYLENE, ACETONE, ETHYL ACETATE, ETHYL BENZENE, ETHYL ETHER, METHYL ISOBUTYL KETONE, N-BUTYL ALCOHOL, CYCLOHEXANONE, AND METHANOL; ALL SPENT SOLVENT MIXTURES/BLENDS CONTAINING, BEFORE USE, ONLY THE ABOVE SPENT NONHALOGENATED SOLVENTS; AND ALL SPENT SOLVENT MIXTURES/BLENDS CONTAINING, BEFORE USE, ONE OR MORE OF THE ABOVE NONHALOGENATED SOLVENTS, AND A TOTAL OF TEN PERCENT OR MORE (BY VOLUME) OF ONE OR MORE OF THOSE SOLVENTS LISTED IN F001, F002, F004, AND F005; AND STILL BOTTOMS FROM THE RECOVERY OF THESE SPENT SOLVENTS AND SPENT SOLVENT MIXTURES.
  
- . Waste code: F005
- . Waste name: THE FOLLOWING SPENT NONHALOGENATED SOLVENTS: TOLUENE, METHYL ETHYL KETONE, CARBON DISULFIDE, ISOBUTANOL, PYRIDINE, BENZENE, 2-ETHOXYETHANOL, AND 2-NITROPROPANE; ALL SPENT SOLVENT MIXTURES/BLENDS CONTAINING, BEFORE USE, A TOTAL OF TEN PERCENT OR MORE (BY VOLUME) OF ONE OR MORE OF THE ABOVE NONHALOGENATED SOLVENTS OR THOSE SOLVENTS LISTED IN F001, F002, OR F004; AND STILL BOTTOMS FROM THE RECOVERY OF THESE SPENT SOLVENTS AND SPENT SOLVENT MIXTURES.

Violation Status: No violations found

**EE527** **MA BIOSERVICES**  
**SSW** **15235 SHADY GROVE RD STE 302**  
**< 1/8** **ROCKVILLE, MD 20850**  
**0.018 mi.**  
**94 ft.** **Site 5 of 7 in cluster EE**

**FINDS** **1009415818**  
**N/A**

**Actual:** **FINDS:**  
**504 ft.** Registry ID: 110022390599

**Focus Map:**  
**3** Click Here:

**Environmental Interest/Information System:**

MD-RCRA (Maryland - Resource Conservation And Recovery Act Information System) houses state information relating to the Resource Conservation and Recovery Act (RCRA).

RCRAInfo is a national information system that supports the Resource Conservation and Recovery Act (RCRA) program through the tracking of events and activities related to facilities that generate, transport, and treat, store, or dispose of hazardous waste. RCRAInfo allows RCRA program staff to track the notification, permit, compliance, and corrective action activities required under RCRA.

ICIS (Integrated Compliance Information System) is the Integrated Compliance Information System and provides a database that, when complete, will contain integrated Enforcement and Compliance information across most of EPA's programs. The vision for ICIS is to

Map ID  
Direction  
Distance  
Elevation

MAP FINDINGS

Site

Database(s)

EDR ID Number  
EPA ID Number

**MA BIOSERVICES (Continued)**

**1009415818**

replace EPA's independent databases that contain Enforcement data with a single repository for that information. Currently, ICIS contains all Federal Administrative and Judicial enforcement actions. This information is maintained in ICIS by EPA in the Regional offices and it Headquarters. A future release of ICIS will replace the Permit Compliance System (PCS) which supports the NPDES and will integrate that information with Federal actions already in the system. ICIS also has the capability to track other activities occurring in the Region that support Compliance and Enforcement programs. These include; Incident Tracking, Compliance Assistance, and Compliance Monitoring.

[Click this hyperlink](#) while viewing on your computer to access additional FINDS: detail in the EDR Site Report.

**EE528**      **MACROGENICS, INC.**  
**SSW**        **15235 SHADY GROVE RD., 2ND FL.**  
**< 1/8**       **ROCKVILLE, MD 20850**  
**0.018 mi.**  
**94 ft.**       **Site 6 of 7 in cluster EE**

**MD MANIFEST**    **S121872634**  
                             **N/A**

**Actual:**  
**504 ft.**

**Focus Map:**  
**3**

**MANIFEST:**

EPAID: MDR000527149  
Name: MACROGENICS, INC.  
Address: 15235 SHADY GROVE RD., 2ND FL.  
City,State,Zip: ROCKVILLE, MD 20850  
Manifest Number: 017659783JJK  
Transporter 1: MIDWEST ENVIRONMENTAL TRANSPORT INC  
Transporter 2: Not reported  
Generator Certifier: MARY J. KUCHERA  
Date Shipped Out: 03/30/2018  
Destination Facility Certifier: MARY ANN ERCKERT  
Date Arrived at Destination Facility: 04/16/2018  
Quantity: 211  
Unit: Pounds

EPAID: MDR000527149  
Name: MACROGENICS, INC.  
Address: 15235 SHADY GROVE RD., 2ND FL.  
City,State,Zip: ROCKVILLE, MD 20850  
Manifest Number: 017659783JJK  
Transporter 1: MIDWEST ENVIRONMENTAL TRANSPORT INC  
Transporter 2: Not reported  
Generator Certifier: MARY J. KUCHERA  
Date Shipped Out: 03/30/2018  
Destination Facility Certifier: MARY ANN ERCKERT  
Date Arrived at Destination Facility: 04/16/2018  
Quantity: 25  
Unit: Gallons

EPAID: MDR000527149  
Name: MACROGENICS, INC.  
Address: 15235 SHADY GROVE RD., 2ND FL.  
City,State,Zip: ROCKVILLE, MD 20850  
Manifest Number: 017659412JJK  
Transporter 1: MIDWEST ENVIRONMENTAL TRANSPORT, INC.  
Transporter 2: Not reported  
Generator Certifier: MARY J. KUCHERA  
Date Shipped Out: 09/25/2017  
Destination Facility Certifier: MARY ANN ERCKERT

Map ID  
Direction  
Distance  
Elevation

MAP FINDINGS

Site

Database(s)

EDR ID Number  
EPA ID Number

**MACROGENICS, INC. (Continued)**

**S121872634**

|                                       |                                       |
|---------------------------------------|---------------------------------------|
| Date Arrived at Destination Facility: | 10/12/2017                            |
| Quantity:                             | 15                                    |
| Unit:                                 | Gallons                               |
| EPAID:                                | MDR000527149                          |
| Name:                                 | MACROGENICS, INC.                     |
| Address:                              | 15235 SHADY GROVE RD., 2ND FL.        |
| City,State,Zip:                       | ROCKVILLE, MD 20850                   |
| Manifest Number:                      | 017659412JJK                          |
| Transporter 1:                        | MIDWEST ENVIRONMENTAL TRANSPORT, INC. |
| Transporter 2:                        | Not reported                          |
| Generator Certifier:                  | MARY J. KUCHERA                       |
| Date Shipped Out:                     | 09/25/2017                            |
| Destination Facility Certifier:       | MARY ANN ERCKERT                      |
| Date Arrived at Destination Facility: | 10/12/2017                            |
| Quantity:                             | 240                                   |
| Unit:                                 | Pounds                                |
| EPAID:                                | MDR000527149                          |
| Name:                                 | MACROGENICS, INC.                     |
| Address:                              | 15235 SHADY GROVE RD., 2ND FL.        |
| City,State,Zip:                       | ROCKVILLE, MD 20850                   |
| Manifest Number:                      | 017659565JJK                          |
| Transporter 1:                        | MIDWEST ENVIRONMENTAL TRANSPORT INC   |
| Transporter 2:                        | Not reported                          |
| Generator Certifier:                  | MARY J KUCHERA                        |
| Date Shipped Out:                     | 12/06/2017                            |
| Destination Facility Certifier:       | MARY ANN ERCKERT                      |
| Date Arrived at Destination Facility: | 12/18/2017                            |
| Quantity:                             | 588                                   |
| Unit:                                 | Pounds                                |
| EPAID:                                | MDR000527149                          |
| Name:                                 | MACROGENICS, INC.                     |
| Address:                              | 15235 SHADY GROVE RD., 2ND FL.        |
| City,State,Zip:                       | ROCKVILLE, MD 20850                   |
| Manifest Number:                      | 013839090JJK                          |
| Transporter 1:                        | MIDWEST ENVIRONMENTAL TRANSPORT, INC  |
| Transporter 2:                        | Not reported                          |
| Generator Certifier:                  | MARY KUCHERA                          |
| Date Shipped Out:                     | 09/01/2016                            |
| Destination Facility Certifier:       | MARY ANN ERCKERT                      |
| Date Arrived at Destination Facility: | 10/06/2016                            |
| Quantity:                             | 130                                   |
| Unit:                                 | Gallons                               |
| EPAID:                                | MDR000527149                          |
| Name:                                 | MACROGENICS, INC.                     |
| Address:                              | 15235 SHADY GROVE RD., 2ND FL.        |
| City,State,Zip:                       | ROCKVILLE, MD 20850                   |
| Manifest Number:                      | 013839090JJK                          |
| Transporter 1:                        | MIDWEST ENVIRONMENTAL TRANSPORT, INC  |
| Transporter 2:                        | Not reported                          |
| Generator Certifier:                  | MARY KUCHERA                          |
| Date Shipped Out:                     | 09/01/2016                            |
| Destination Facility Certifier:       | MARY ANN ERCKERT                      |
| Date Arrived at Destination Facility: | 10/06/2016                            |

Map ID  
Direction  
Distance  
Elevation

MAP FINDINGS

Site

Database(s)

EDR ID Number  
EPA ID Number

**MACROGENICS, INC. (Continued)**

**S121872634**

|                                       |                                       |
|---------------------------------------|---------------------------------------|
| Quantity:                             | 38                                    |
| Unit:                                 | Pounds                                |
| EPAID:                                | MDR000527149                          |
| Name:                                 | MACROGENICS, INC.                     |
| Address:                              | 15235 SHADY GROVE RD., 2ND FL.        |
| City,State,Zip:                       | ROCKVILLE, MD 20850                   |
| Manifest Number:                      | 013839342JJK                          |
| Transporter 1:                        | MIDWEST ENVIRONMENTAL TRANSPORT       |
| Transporter 2:                        | Not reported                          |
| Generator Certifier:                  | MARY J. KUCHERA                       |
| Date Shipped Out:                     | 12/30/2016                            |
| Destination Facility Certifier:       | MARY ANN ERCKERT                      |
| Date Arrived at Destination Facility: | 01/27/2017                            |
| Quantity:                             | 15                                    |
| Unit:                                 | Gallons                               |
| EPAID:                                | MDR000527149                          |
| Name:                                 | MACROGENICS, INC.                     |
| Address:                              | 15235 SHADY GROVE RD., 2ND FL.        |
| City,State,Zip:                       | ROCKVILLE, MD 20850                   |
| Manifest Number:                      | 013839342JJK                          |
| Transporter 1:                        | MIDWEST ENVIRONMENTAL TRANSPORT       |
| Transporter 2:                        | Not reported                          |
| Generator Certifier:                  | MARY J. KUCHERA                       |
| Date Shipped Out:                     | 12/30/2016                            |
| Destination Facility Certifier:       | MARY ANN ERCKERT                      |
| Date Arrived at Destination Facility: | 01/27/2017                            |
| Quantity:                             | 66                                    |
| Unit:                                 | Pounds                                |
| EPAID:                                | MDR000527149                          |
| Name:                                 | MACROGENICS, INC.                     |
| Address:                              | 15235 SHADY GROVE RD., 2ND FL.        |
| City,State,Zip:                       | ROCKVILLE, MD 20850                   |
| Manifest Number:                      | 013839819JJK                          |
| Transporter 1:                        | MIDWEST ENVIRONMENTAL TRANSPORT, INC. |
| Transporter 2:                        | Not reported                          |
| Generator Certifier:                  | MARY J. KUCHERA                       |
| Date Shipped Out:                     | 06/28/2017                            |
| Destination Facility Certifier:       | MARY ANN ERCKERT                      |
| Date Arrived at Destination Facility: | 07/18/2017                            |
| Quantity:                             | 15                                    |
| Unit:                                 | Gallons                               |
| EPAID:                                | MDR000527149                          |
| Name:                                 | MACROGENICS, INC.                     |
| Address:                              | 15235 SHADY GROVE RD., 2ND FL.        |
| City,State,Zip:                       | ROCKVILLE, MD 20850                   |
| Manifest Number:                      | 013839819JJK                          |
| Transporter 1:                        | MIDWEST ENVIRONMENTAL TRANSPORT, INC. |
| Transporter 2:                        | Not reported                          |
| Generator Certifier:                  | MARY J. KUCHERA                       |
| Date Shipped Out:                     | 06/28/2017                            |
| Destination Facility Certifier:       | MARY ANN ERCKERT                      |
| Date Arrived at Destination Facility: | 07/18/2017                            |
| Quantity:                             | 26                                    |

Map ID  
Direction  
Distance  
Elevation

MAP FINDINGS

Site

Database(s)

EDR ID Number  
EPA ID Number

**MACROGENICS, INC. (Continued)**

**S121872634**

Unit:

Pounds

[Click this hyperlink](#) while viewing on your computer to access  
3 additional MD\_MANIFEST: record(s) in the EDR Site Report.

**EE529** 15235 SHADY GROVE RD.  
**SSW** 15235 SHADY GROVE RD.  
**< 1/8** ROCKVILLE, MD 20850  
**0.018 mi.**  
**94 ft.** Site 7 of 7 in cluster EE

**HMIRS** 2010110102  
N/A

**Actual:**  
**504 ft.**

[Click this hyperlink](#) while viewing on your computer to access  
additional HMIRS detail in the EDR Site Report.

**Focus Map:**  
**3**

**530**  
**SSE** 9813 SINGLETON DR  
**< 1/8** BETHESDA, MD 20817  
**0.018 mi.**  
**96 ft.**

**MD LEAD** S111863554  
N/A

**Actual:**  
**349 ft.**

**Focus Map:**  
**8**

**MD LEAD:**

Name: Not reported  
Address: 9813 SINGLETON DRIVE  
City,State,Zip: BETHESDA, MD 20817  
Facility ID: 160700637790  
Cert Number: 875276  
Unit ID: Not reported  
Inspection Date: 07/03/2019  
Limit Date: 1899-12-30 00:00:00  
Invalid: Not reported  
Company No: 4014  
Company Name: Not reported  
ReInspection Date: Not reported  
Option: BETHESDA, MD 20817  
Inspection Category: Full Risk Reduction Standard Dust Inspection  
Pass/Fail: P  
Inspector Number: 4573  
Inspector Name: Not reported  
Property Number: 160700637790

Name: Not reported  
Address: 9813 SINGLETON DRIVE  
City,State,Zip: BETHESDA, MD 20817  
Facility ID: 16130700637790  
Cert Number: 676414  
Unit ID: Not reported  
Inspection Date: 11/25/2014  
Limit Date: Not reported  
Invalid: F  
Company No: 4014  
Company Name: Whitehall Associates, Inc.  
ReInspection Date: / /

Map ID  
Direction  
Distance  
Elevation

MAP FINDINGS

Site

Database(s)

EDR ID Number  
EPA ID Number

(Continued)

S111863554

Option: BETHESDA, MD 20817  
Inspection Category: Full Risk Reduction Standard Dust Inspection  
Pass/Fail: P  
Inspector Number: 4573  
Inspector Name: Hanson Buford  
Property Number: 16130700637790

Name: Not reported  
Address: 9813 SINGLETON DR  
City,State,Zip: BETHESDA, MD 20817  
Facility ID: 160700637790  
Cert Number: 595326  
Unit ID: Not reported  
Inspection Date: 04/03/2012  
Limit Date: Not reported  
Invalid: F  
Company No: 4014  
Company Name: Whitehall Associates, Inc.  
ReInspection Date: / /  
Option: BETHESDA, MD 20817  
Inspection Category: Full Risk Reduction Standard Dust Inspection  
Pass/Fail: P  
Inspector Number: 4573  
Inspector Name: Hanson Buford  
Property Number: 160700637790

531 RIVER QUARRY, INC.  
NW 7825 RIVER ROAD  
< 1/8 BETHESDA, MD 20817  
0.019 mi.  
98 ft.

FINDS 1005695156  
ECHO N/A

Actual: FINDS:  
156 ft. Registry ID: 110006629185  
Focus Map: Click Here:  
10

Environmental Interest/Information System:

MD-EPSC (Maryland - Environmental Permit Service Center) promotes multi-media pollution prevention and provides permit assistance to business and industries. An online permit guide is available and lists all permits, licenses and approvals that are issued by MDE. US National Pollutant Discharge Elimination System (NPDES) module of the Compliance Information System (ICIS) tracks surface water permits issued under the Clean Water Act. Under NPDES, all facilities that discharge pollutants from any point source into waters of the United States are required to obtain a permit. The permit will likely contain limits on what can be discharged, impose monitoring and reporting requirements, and include other provisions to ensure that the discharge does not adversely affect water quality.

[Click this hyperlink](#) while viewing on your computer to access additional FINDS: detail in the EDR Site Report.

ECHO:  
Envid: 1005695156  
Registry ID: 110006629185  
DFR URL: <http://echo.epa.gov/detailed-facility-report?fid=110006629185>  
Name: RIVER QUARRY, INC.

Map ID  
Direction  
Distance  
Elevation

MAP FINDINGS

Site

Database(s)

EDR ID Number  
EPA ID Number

**RIVER QUARRY, INC. (Continued)**

**1005695156**

Address: 7825 RIVER ROAD  
City,State,Zip: BETHESDA, MD 20817

**DV532**  
**South**  
**< 1/8**  
**0.020 mi.**  
**103 ft.**

**9625 SINGLETON DR**  
**BETHESDA, MD 20817**  
**Site 3 of 3 in cluster DV**

**MD LEAD S121041398**  
**N/A**

**Actual:** MD LEAD:  
**326 ft.** Name: Not reported  
**Focus Map:** Address: 9625 SINGLETON DR  
**8** City,State,Zip: BETHESDA, MD 20817  
Facility ID: 160700636454  
Cert Number: 766118  
Unit ID: SFP  
Inspection Date: 02/22/2017  
Limit Date: Not reported  
Invalid: Not reported  
Company No: 14505  
Company Name: Daniel L. Perez  
ReInspection Date: / /  
Option: Full Lead Free  
Inspection Category: Lead Free  
Pass/Fail: P  
Inspector Number: 14503  
Inspector Name: Perez Daniel Luis  
Property Number: 160700636454

**DX533**  
**WSW**  
**< 1/8**  
**0.020 mi.**  
**105 ft.**

**10 INGLESIDE COURT**  
**ROCKVILLE, MD 20850**  
**Site 3 of 3 in cluster DX**

**MD LEAD S121033069**  
**N/A**

**Actual:** MD LEAD:  
**401 ft.** Name: Not reported  
**Focus Map:** Address: 10 INGLESIDE COURT  
**4** City,State,Zip: ROCKVILLE, MD 20850  
Facility ID: 0401517163  
Cert Number: 767435  
Unit ID: Not reported  
Inspection Date: 06/14/2017  
Limit Date: Not reported  
Invalid: Not reported  
Company No: 8134  
Company Name: HomeCheck Environmental, Inc.  
ReInspection Date: / /  
Option: Full Lead Free  
Inspection Category: Lead Free  
Pass/Fail: P  
Inspector Number: 9840  
Inspector Name: Smith Don  
Property Number: 0401517163



Map ID  
Direction  
Distance  
Elevation

MAP FINDINGS

Site

Database(s)

EDR ID Number  
EPA ID Number

534  
NNW  
< 1/8  
0.020 mi.  
105 ft.

**RED LOBSTER 15700 SHADY GROVE ROAD  
15700 SHADY GROVE ROAD  
GAITHERSBURG, MD 20877**

**FINDS 1004523992  
N/A**

**Actual:  
484 ft.**

**FINDS:**

Registry ID: 110001787576

**Focus Map:  
2**

Click Here:

Environmental Interest/Information System:

AFS (Aerometric Information Retrieval System (AIRS) Facility Subsystem) replaces the former Compliance Data System (CDS), the National Emission Data System (NEDS), and the Storage and Retrieval of Aerometric Data (SAROAD). AIRS is the national repository for information concerning airborne pollution in the United States. AFS is used to track emissions and compliance data from industrial plants. AFS data are utilized by states to prepare State Implementation Plans to comply with regulatory programs and by EPA as an input for the estimation of total national emissions. AFS is undergoing a major redesign to support facility operating permits required under Title V of the Clean Air Act.

MD-PEMIS (Maryland - Permanent (Air) Emission) database houses data related to Air Emissions. Also known to the EPA as National Emissions Inventory (NEI).

[Click this hyperlink](#) while viewing on your computer to access additional FINDS: detail in the EDR Site Report.

**EA535**

**SW 12262 GREENLEAF AVE  
< 1/8 POTOMAC, MD 20854  
0.020 mi.  
106 ft. Site 2 of 3 in cluster EA**

**MD LEAD S118901588  
N/A**

**Actual:  
345 ft.**

**MD LEAD:**

**Focus Map:  
5**

Name: Not reported  
Address: 12262 GREENLEAF AVE  
City,State,Zip: POTOMAC, MD 20854  
Facility ID: 160400414838  
Cert Number: 505773  
Unit ID: SFP  
Inspection Date: 08/13/2010  
Limit Date: Not reported  
Invalid: Not reported  
Company No: 4477  
Company Name: Environmental Assessment Testing & Analysis, Inc.  
ReInspection Date: / /  
Option: Full Lead Free  
Inspection Category: Lead Free  
Pass/Fail: P  
Inspector Number: 4476  
Inspector Name: Beck, Jr. Edward O  
Property Number: 160400414838

Map ID  
Direction  
Distance  
Elevation

MAP FINDINGS

Site

Database(s)

EDR ID Number  
EPA ID Number

EA536  
SW  
< 1/8  
0.020 mi.  
106 ft.

12262 GREENLEAF DRIVE  
POTOMAC, MD 00000  
Site 3 of 3 in cluster EA

MD LEAD S107239839  
N/A

Actual:  
345 ft.

Focus Map:  
5

MD LEAD:  
Name: Not reported  
Address: 12262 GREENLEAF DRIVE  
City,State,Zip: POTOMAC, MD 00000  
Facility ID: 160400141838  
Cert Number: 188319  
Unit ID: Not reported  
Inspection Date: 04/18/2001  
Limit Date: Not reported  
Invalid: F  
Company No: 4583  
Company Name: Alban Home Inspection Services, Inc.  
ReInspection Date: / /  
Option: Full Lead Free  
Inspection Category: Lead Free  
Pass/Fail: P  
Inspector Number: 5051  
Inspector Name: Satterfield Quintin D  
Property Number: 160400141838

537  
North  
< 1/8  
0.020 mi.  
106 ft.

PROGRAM SUPPORT CENTER PERSONAL PROPERTY CENTER  
16071 INDUSTRIAL DRIVE  
GAITHERSBURG, MD

PA MANIFEST S109247147  
N/A

Actual:  
441 ft.

Focus Map:  
1

Manifest Details:  
Year: 2007  
Manifest Number: 000839047JJK  
Manifest Type: Not reported  
Generator EPA Id: MDP000015962  
Generator Date: 06/28/2007  
Mailing Address: Not reported  
Mailing City,St,Zip: Not reported  
Contact Name: Not reported  
Contact Phone: 240-276-0818  
TSD EPA Id: PAD067098822  
TSD Date: Not reported  
TSD Facility Name: CYCLE CHEM INC  
TSD Facility Address: 550 INDUSTRIAL DRIVE  
TSD Facility City: LEWISBERRY  
TSD Facility State: PA  
Facility Telephone: Not reported  
Page Number: 1  
Line Number: 2  
Waste Number: D009  
Container Number: 1  
Container Type: Metal drums, barrels, kegs  
Waste Quantity: 70  
Unit: Pounds  
Handling Code: Not reported  
TSP EPA Id: Not reported  
Date TSP Sig: Not reported

Map ID  
Direction  
Distance  
Elevation

MAP FINDINGS

Site

Database(s)

EDR ID Number  
EPA ID Number

**PROGRAM SUPPORT CENTER PERSONAL PROPERTY CENTER (Continued)**

**S109247147**

Year: 2007  
Manifest Number: 000839047JJK  
Manifest Type: Not reported  
Generator EPA Id: MDP000015962  
Generator Date: 06/28/2007  
Mailing Address: Not reported  
Mailing City,St,Zip: Not reported  
Contact Name: Not reported  
Contact Phone: 240-276-0818  
TSD EPA Id: PAD067098822  
TSD Date: Not reported  
TSD Facility Name: CYCLE CHEM INC  
TSD Facility Address: 550 INDUSTRIAL DRIVE  
TSD Facility City: LEWISBERRY  
TSD Facility State: PA  
Facility Telephone: Not reported  
Page Number: 1  
Line Number: 1  
Waste Number: D009  
Container Number: 1  
Container Type: Fiberboard or plastic drums, barrels, kegs  
Waste Quantity: 38  
Unit: Pounds  
Handling Code: Not reported  
TSP EPA Id: Not reported  
Date TSP Sig: Not reported

Year: 2007  
Manifest Number: 000839047JJK  
Manifest Type: Not reported  
Generator EPA Id: MDP000015962  
Generator Date: 06/28/2007  
Mailing Address: Not reported  
Mailing City,St,Zip: Not reported  
Contact Name: Not reported  
Contact Phone: 240-276-0818  
TSD EPA Id: PAD067098822  
TSD Date: Not reported  
TSD Facility Name: CYCLE CHEM INC  
TSD Facility Address: 550 INDUSTRIAL DRIVE  
TSD Facility City: LEWISBERRY  
TSD Facility State: PA  
Facility Telephone: Not reported  
Page Number: 1  
Line Number: 3  
Waste Number: D009  
Container Number: 1  
Container Type: Fiberboard or plastic drums, barrels, kegs  
Waste Quantity: 45  
Unit: Pounds  
Handling Code: Not reported  
TSP EPA Id: Not reported  
Date TSP Sig: Not reported

Map ID  
Direction  
Distance  
Elevation

MAP FINDINGS

Site

Database(s)

EDR ID Number  
EPA ID Number

**EF538**

**West**  
**< 1/8**  
**0.020 mi.**  
**107 ft.**

**11 LOCHNESS CT**  
**ROCKVILLE, MD 20850**  
**Site 1 of 2 in cluster EF**

**MD LEAD**

**S121040841**  
**N/A**

**Actual:**  
**373 ft.**

**Focus Map:**  
**4**

MD LEAD:

Name: Not reported  
Address: 11 LOCHNESS CT  
City,State,Zip: ROCKVILLE, MD 20850  
Facility ID: 160401471025  
Cert Number: 718691  
Unit ID: Not reported  
Inspection Date: 11/28/2016  
Limit Date: Not reported  
Invalid: Not reported  
Company No: 11865  
Company Name: Cornelius Timothy Leathers  
ReInspection Date: / /  
Option: ROCKVILLE, MD 20850  
Inspection Category: Full Risk Reduction Standard Dust Inspection  
Pass/Fail: P  
Inspector Number: 11862  
Inspector Name: Leathers Cornelius Timothy  
Property Number: 160401471025

**EF539**

**West**  
**< 1/8**  
**0.020 mi.**  
**107 ft.**

**11 LOCHNESS COURT**  
**ROCKVILLE, MD 20854**  
**Site 2 of 2 in cluster EF**

**MD LEAD**

**S121040840**  
**N/A**

**Actual:**  
**373 ft.**

**Focus Map:**  
**4**

MD LEAD:

Name: Not reported  
Address: 11 LOCHNESS COURT  
City,State,Zip: ROCKVILLE, MD 20854  
Facility ID: 160401471025  
Cert Number: 771351  
Unit ID: Not reported  
Inspection Date: 04/16/2017  
Limit Date: Not reported  
Invalid: Not reported  
Company No: 11865  
Company Name: Cornelius Timothy Leathers  
ReInspection Date: / /  
Option: ROCKVILLE, MD 20854  
Inspection Category: Full Risk Reduction Standard Dust Inspection  
Pass/Fail: P  
Inspector Number: 11862  
Inspector Name: Leathers Cornelius Timothy  
Property Number: 160401471025

Map ID  
Direction  
Distance  
Elevation

MAP FINDINGS

Site

Database(s)

EDR ID Number  
EPA ID Number

EG540

WSW

< 1/8

0.023 mi.

119 ft.

12 GROVEPOINT COURT  
ROCKVILLE, MD 20854

Site 1 of 2 in cluster EG

MD LEAD

S118555639

N/A

Actual:

439 ft.

Focus Map:  
5

MD LEAD:

Name:

Not reported

Address:

12 GROVEPOINT COURT

City,State,Zip:

ROCKVILLE, MD 20854

Facility ID:

160401535550

Cert Number:

697650

Unit ID:

SFP

Inspection Date:

11/11/2015

Limit Date:

Not reported

Invalid:

Not reported

Company No:

13299

Company Name:

Accredited Lead Inspections

ReInspection Date:

/ /

Option:

ROCKVILLE, MD 20854

Inspection Category:

Full Risk Reduction Standard Dust Inspection

Pass/Fail:

P

Inspector Number:

12693

Inspector Name:

Heintzelman Katherine Ann

Property Number:

160401535550

541

North

< 1/8

0.023 mi.

121 ft.

10701 GLOXINIA DR MONTGOMERY COUNTY  
ROCKVILLE, MD

ERNS

879477

N/A

Actual:

359 ft.

Focus Map:  
8

[Click this hyperlink](#) while viewing on your computer to access additional ERNS detail in the EDR Site Report.

542

SW

< 1/8

0.023 mi.

123 ft.

4819 BROADBROOK DR  
BETHESDA, MD 00000

MD LEAD

S107241133

N/A

Actual:

240 ft.

Focus Map:  
9

MD LEAD:

Name:

Not reported

Address:

4819 BROADBROOK DR

City,State,Zip:

BETHESDA, MD 00000

Facility ID:

160700598425

Cert Number:

188769

Unit ID:

Not reported

Inspection Date:

09/04/2001

Limit Date:

Not reported

Invalid:

F

Company No:

4583

Company Name:

Alban Home Inspection Services, Inc.

ReInspection Date:

/ /

Map ID  
Direction  
Distance  
Elevation

MAP FINDINGS

Site

Database(s)

EDR ID Number  
EPA ID Number

(Continued)

S107241133

Option: BETHESDA, MD 00000  
Inspection Category: Full Risk Reduction Standard Dust Inspection  
Pass/Fail: P  
Inspector Number: 5051  
Inspector Name: Satterfield Quintin D  
Property Number: 160700598425

**EH543**  
**NE**  
**< 1/8**  
**0.023 mi.**  
**124 ft.**  
**MUNIZ RESIDENCE**  
**6340 WINDERMERE CIRCLE**  
**ROCKVILLE, MD 20852**  
**Site 1 of 2 in cluster EH**

**MD OCPCASES** **S109015118**  
**N/A**

**Actual:** 308 ft.  
**Focus Map:** 8  
OCPCASES:  
Name: MUNIZ RESIDENCE  
Address: 6340 WINDERMERE CIRCLE  
City,State,Zip: ROCKVILLE, MD 20852  
Facility ID: 08-0419MO1  
Facility Status/Code: CLOSED/Tank Closure - Residential Heating Oil  
Date Open: 01/02/2008  
Date Closed: 01/02/2008  
Release: YES  
Cleanup: YES  
Registration Number: Not reported

**EI544**  
**North**  
**< 1/8**  
**0.024 mi.**  
**125 ft.**  
**HEALTHY DIRECTIONS LLC**  
**7811 MONTROSE ROAD**  
**POTOMAC, MD 20854**  
**Site 1 of 3 in cluster EI**

**FINDS** **1024406577**  
**N/A**

**Actual:** 340 ft.  
**Focus Map:** 5  
FINDS:  
Registry ID: 110070322104  
Click Here:

Environmental Interest/Information System:  
OSHA ESTABLISHMENT

[Click this hyperlink](#) while viewing on your computer to access  
additional FINDS: detail in the EDR Site Report.

**EI545**  
**North**  
**< 1/8**  
**0.024 mi.**  
**125 ft.**  
**7811 MONTROSE LTD. PARTNERSHIP**  
**7811 MONTROSE RD**  
**POTOMAC, MD 20854**  
**Site 2 of 3 in cluster EI**

**MD OCPCASES** **S104632462**  
**MD HIST UST** **N/A**

**Actual:** 340 ft.  
**Focus Map:** 5  
OCPCASES:  
Name: WILLCO CONSTRUCTION CO  
Address: 7811 MONTROSE RD  
City,State,Zip: ROCKVILLE, MD 20854  
Facility ID: 94-1511MO  
Facility Status/Code: CLOSED/  
Date Open: 11/22/1993  
Date Closed: 11/22/1993

Map ID  
Direction  
Distance  
Elevation

MAP FINDINGS

Site

Database(s)

EDR ID Number  
EPA ID Number

**7811 MONTROSE LTD. PARTNERSHIP (Continued)**

**S104632462**

Release: Not reported  
Cleanup: Not reported  
Registration Number: 14625

Name: WILLCO CONSTRUCTION CO  
Address: 7811 MONTROSE RD  
City,State,Zip: ROCKVILLE, MD 20854  
Facility ID: 94-1511MO  
Facility Status/Code: CLOSED/  
Date Open: 11/22/1993  
Date Closed: 11/22/1993  
Release: Not reported  
Cleanup: Not reported  
Registration Number: 14625

Historical UST:

Facility ID: 3008416  
Tank ID: 001  
Age: 11  
Capacity: 295  
Tank Status: Removed  
Product: Diesel

**EI546**      **7811 LIMITED PARTNERSHIP**  
**North**      **7811 MONTROSE RD.**  
**< 1/8**      **POTOMAC, MD 20854**  
**0.024 mi.**  
**125 ft.**      **Site 3 of 3 in cluster EI**

**MD UST**      **U003866114**  
**MD Financial Assurance**      **N/A**

**Actual:**  
**340 ft.**

**Focus Map:**  
**5**

UST:  
Facility Id: 14625  
Oper Name: Johnnie Williams  
Form Name: Clarence W. Fallin  
Form Title: Manager/Maint.Eng.  
Form Date: 07/28/1994  
Owner Id: 9308  
  
Owner:  
Owner Name: Willco Construction Co., Inc.  
Owner Address: 7811 Montrose rd., Suite 500  
Owner City: Potomac  
Owner State: MD  
Owner Zip: 20854  
Owner Phone: (301) 279-7000  
Owner Contact: Clarence W, Fallin

Tanks:

Tank ID: 1  
**Tank Status: Permanently Out of Use**  
Tank Capacity: 300  
Substance Description: Diesel  
Tank Compartment: False  
Compartment Compartment: A  
Date Installed: Not reported  
Tank Material Desc: Asphalt Coated or Bare Steel  
Pipe Material Desc: Bare or Galvanized Steel

Map ID  
Direction  
Distance  
Elevation

MAP FINDINGS

Site

Database(s)

EDR ID Number  
EPA ID Number

**7811 LIMITED PARTNERSHIP (Continued)**

**U003866114**

MD Financial Assurance 2:

Name: 7811 LIMITED PARTNERSHIP  
Address: 7811 MONTROSE RD.  
City,State,Zip: POTOMAC, MD 20854  
Region: 2  
Facility ID: 14625  
Self Insured: False  
Insurance: False  
Risk Retention Group: False  
Guarantee: False  
Surety Bonds: False  
Letter of Credit: False  
State Fund: False  
Other Finance: False  
Finacnce Comments: Not reported  
FR Not Listed: False

547  
SE  
< 1/8  
0.024 mi.  
125 ft.

**VERNON LOCKLEAR  
6910 CARLYNN CT  
BETHESDA, MD 20817**

**MD OCPCASES S104599658  
N/A**

**Actual:  
218 ft.**

OCPCASES:

Name: VERNON LOCKLEAR  
Address: 6910 CARLYNN CT  
City,State,Zip: BETHESDA, MD 20817  
Facility ID: 96-2236MO2  
Facility Status/Code: CLOSED/Tank Closure - Residential Heating Oil  
Date Open: 05/28/1996  
Date Closed: 11/12/1996  
Release: Not reported  
Cleanup: Not reported  
Registration Number: Not reported

**Focus Map:  
10**

EJ548  
South  
< 1/8  
0.024 mi.  
126 ft.

**GLEN CONSTRUCTION CO., INC.  
9055 COMPRINT CT  
GAITHERSBURG, MD 20877**

**MD HIST UST S104638554  
N/A**

**Site 1 of 7 in cluster EJ**

**Actual:  
481 ft.**

Historical UST:

Facility ID: 6008560  
Tank ID: 001  
Age: 15  
Capacity: 10,000  
Tank Status: Currently in use  
Product: Diesel

**Focus Map:  
2**

Facility ID: 6008560  
Tank ID: 002  
Age: 15  
Capacity: 10,000  
Tank Status: Currently in use  
Product: Gasoline



Map ID  
Direction  
Distance  
Elevation

MAP FINDINGS

Site

Database(s)

EDR ID Number  
EPA ID Number

**EJ549**  
**South**  
**< 1/8**  
**0.024 mi.**  
**126 ft.**  
**MERIT ASSOCIATES**  
**9055 COMPRINT COURT**  
**GAITHERSBURG, MD 20877**  
**Site 2 of 7 in cluster EJ**

**US AIRS**  
**FINDS**  
**ECHO**  
**1004523751**  
**N/A**

**Actual:**  
**481 ft.**  
**Focus Map:**  
**2**  
US AIRS MINOR:  
Envid: 1004523751  
Region Code: 03  
Programmatic ID: AIR MD0000002403101443  
Facility Registry ID: 110001258683  
D and B Number: Not reported  
Primary SIC Code: 6512  
NAICS Code: 531120  
Default Air Classification Code: MIN  
Facility Type of Ownership Code: POF  
Air CMS Category Code: Not reported  
HPV Status: Not reported

**FINDS:**  
Registry ID: 110001258683

Click Here:

Environmental Interest/Information System:

AFS (Aerometric Information Retrieval System (AIRS) Facility Subsystem) replaces the former Compliance Data System (CDS), the National Emission Data System (NEDS), and the Storage and Retrieval of Aerometric Data (SAROAD). AIRS is the national repository for information concerning airborne pollution in the United States. AFS is used to track emissions and compliance data from industrial plants. AFS data are utilized by states to prepare State Implementation Plans to comply with regulatory programs and by EPA as an input for the estimation of total national emissions. AFS is undergoing a major redesign to support facility operating permits required under Title V of the Clean Air Act. MD-PEMIS (Maryland - Permanent (Air) Emission) database houses data related to Air Emissions. Also known to the EPA as National Emissions Inventory (NEI).  
AIR MINOR

[Click this hyperlink](#) while viewing on your computer to access additional FINDS: detail in the EDR Site Report.

**ECHO:**  
Envid: 1004523751  
Registry ID: 110001258683  
DFR URL: <http://echo.epa.gov/detailed-facility-report?fid=110001258683>  
Name: MERIT ASSOCIATES  
Address: 9055 COMPRINT COURT  
City,State,Zip: GAITHERSBURG, MD 20877

Map ID  
Direction  
Distance  
Elevation

MAP FINDINGS

Site

Database(s)

EDR ID Number  
EPA ID Number

**EJ550**  
**South**  
**< 1/8**  
**0.024 mi.**  
**126 ft.**

**121 KENTLANDS LLC**  
**9055 COMPRINT CT STE 200**  
**GAITHERSBURG, MD 20877**  
**Site 3 of 7 in cluster EJ**

**EDR Hist Auto**    **1022246301**  
**N/A**

**Actual:**  
**481 ft.**

EDR Hist Auto

**Focus Map:**  
**2**

Year:    Name:  
2010    121 KENTLANDS LLC

Type:  
Gasoline Service Stations, NEC

**EJ551**  
**South**  
**< 1/8**  
**0.024 mi.**  
**126 ft.**

**MERIT ASSOCAITES/BUCHANAN PROPERTIES, INC.**  
**9055 COMPRINT COURT**  
**GAITHERSBURG, MD 20877**  
**Site 4 of 7 in cluster EJ**

**MD OCPCASES**    **U003738853**  
**MD UST**    **N/A**  
**MD Financial Assurance**

**Actual:**  
**481 ft.**

OCPCASES:

**Focus Map:**  
**2**

Name:                    MERIT ASSOC/BUCHANAN PROPERTY  
Address:                9055 COMPRINT CT  
City,State,Zip:        GAITHERSBURG, MD 20877  
Facility ID:            99-2342MO2  
Facility Status/Code:    CLOSED/Tank Closure - Motor/Lube Oil  
Date Open:            03/24/1999  
Date Closed:           12/15/1999  
Release:                NO  
Cleanup:                NO  
Registration Number:   9561

UST:

Facility Id:            9561  
Oper Name:            Margaret Brandt  
Form Name:            Margaret Brandt  
Form Title:            Manager  
Form Date:            04/26/1999  
Owner Id:              5874

Owner:

Owner Name:           Merit Associates/Buchanan Property  
Owner Address:        9055 Comprint Ct.  
Owner City:            Gaithersburg  
Owner State:           MD  
Owner Zip:             20877  
Owner Phone:          (301) 417-0510  
Owner Contact:        Margaret Brandt

Tanks:

Tank ID:                1  
**Tank Status:**        **Permanently Out of Use**  
Tank Capacity:        10000  
Substance Description: Diesel  
Tank Compartment:    False  
Compartment Compartment: A  
Date Intalled:        01/01/1981  
Tank Material Desc:   Asphalt Coated or Bare Steel  
Pipe Material Desc:   Bare or Galvanized Steel

Tank ID:                2  
**Tank Status:**        **Permanently Out of Use**

Map ID  
Direction  
Distance  
Elevation

MAP FINDINGS

Site

Database(s)

EDR ID Number  
EPA ID Number

**MERIT ASSOCAITES/BUCHANAN PROPERTIES, INC. (Continued)**

**U003738853**

Tank Capacity: 10000  
Substance Description: Gasoline  
Tank Compartment: False  
Compartment Compartment: A  
Date Installed: 01/01/1981  
Tank Material Desc: Asphalt Coated or Bare Steel  
Pipe Material Desc: Bare or Galvanized Steel

**MD Financial Assurance 2:**

Name: MERIT ASSOCAITES/BUCHANAN PROPERTIES, INC.  
Address: 9055 COMPRINT COURT  
City,State,Zip: GAITHERSBURG, MD 20877  
Region: 2  
Facility ID: 9561  
Self Insured: False  
Insurance: True  
Risk Retention Group: False  
Guarantee: False  
Surety Bonds: False  
Letter of Credit: False  
State Fund: False  
Other Finance: False  
Finacnce Comments: USC942590 3/1/10 - 3/1/11 (sd)  
FR Not Listed: False

**EK552**  
**ESE**  
**< 1/8**  
**0.024 mi.**  
**128 ft.**

**LOT 2, DANAC TECHNOLOGICAL PARK**  
**3 AND 5 CHOKE CHERRY ROAD**  
**ROCKVILLE, MD 20850**

**MD INST CONTROL** **S105900076**  
**MD VCP** **N/A**  
**MD LRP**

**Site 1 of 4 in cluster EK**

**Actual:**  
**493 ft.**

**Focus Map:**  
**2**

**INST CONTROL:**

Name: LOT 2, DANAC TECHNOLOGICAL PARK  
Address: 3 AND 5 CHOKE CHERRY ROAD  
City,State,Zip: ROCKVILLE, MD 20850  
Site Alias: Not reported  
App Name: JBG/Market Square I, LLC  
Type Name: NFRD  
Low Freq Recreational: False  
Medium Freq Recreational: False  
High Freq Recreation: False  
Other Rest: False  
Other Rest Notes: Extent of property on map not exact. Recorded at MQR 25613, p. 731-740  
Shape Length: 0  
Shape Area: 0  
Property Account Id: Not reported  
Issue Date: 09/17/2003  
Covenant: False  
Date Covenant Recorded: Not reported  
Residential Land Use Unrestricted: False  
Residential Land Use Restricted: True  
Recreational Land Use Unrestricted: No  
Recreational Land Use Restricted: No  
Commercial Land Use Unrestricted: False  
Commercial Land Use Restricted: True  
Industrial Land Use Unrestricted: False

Map ID  
Direction  
Distance  
Elevation

MAP FINDINGS

Site

Database(s)

EDR ID Number  
EPA ID Number

**LOT 2, DANAC TECHNOLOGICAL PARK (Continued)**

**S105900076**

Industrial Land Use Restricted: True  
Groundwater(GW) Use Restriction?: True  
GW Encountered During Excavation Rqmnts?: False  
Continued GW Remediation?: False  
Long Term Monitoring For GW?: False  
Excavation Notification Restriction?: False  
Vapor Barrier Required?: False  
Vapor System Required?: False  
Long Term Monitoring Of Indoor Air?: False  
Active Dry Cleaner Restrictions?: False  
Paving Maintenance Required?: False  
Future Construction Testing Required?: False  
Slab Maintenance Required?: False  
Excavated Material Disposal Requirement?: False

**VCP:**

Name: LOT 2, DANAC TECHNOLOGICAL PARK  
Address: 3 AND 5 CHOKE CHERRY ROAD  
City,State,Zip: ROCKVILLE, MD 20850  
Acreage: 9.5  
Applicants Name: JBG/Market Square I, LLC  
Applicants Address: 5301 Wisconsin Avenue, NW, Suite 300  
Applicants City: Washington  
Applicants Zip: 20015  
Initial RAP submitted on: Not reported  
RAP accepted on: Not reported  
Sign posted on: Not reported  
Date withdrawn: Not reported  
Application submitted on: 04/24/2003  
Application accepted on: 05/20/2003  
Date issued: 09/17/2003  
Withdrawn: False  
VCP: True  
Public Meeting Date: Not reported  
Site Alias: Not reported  
Type Name: NFRD

**MD LRP:**

Name: LOT 2, DANAC TECHNOLOGICAL PARK  
Address: 3 AND 5 CHOKE CHERRY ROAD  
City,State,Zip: ROCKVILLE, MD 20850  
Factsheet URL: <http://mde.maryland.gov/programs/Land/MarylandBrownfieldVCP/Documents/www.mde.state.md.us/assets/document/brownfields/Danac.pdf>  
Voluntary Cleanup Program: Yes  
Brownfield Assessment Complete: No  
NPL: No  
Federal Facility: No  
Alias: Not reported  
Groundwater: No  
Assessment On-Going: No  
Remediation On-Going: No  
Withdrawn: No  
GW Chlorinated: Yes  
GW Petroleum: No  
GW Metals: No  
GW Pesticides: No

Map ID  
Direction  
Distance  
Elevation

MAP FINDINGS

Site

Database(s)

EDR ID Number  
EPA ID Number

**LOT 2, DANAC TECHNOLOGICAL PARK (Continued)**

**S105900076**

GW PCB: No  
GW PAH: No  
Soil Chlorinated: No  
Soil Metals: Yes  
Soil Pesticides: No  
Soil PCB: No  
Soil PAH: No  
Soil Petroleum: No  
Sediment Chlorinated: No  
Sediment Petroleum: No  
Sediment Metals: No  
Sediment Pesticides: No  
Sediment PCB: No  
Sediment PAH: No  
SW Chlorinated: No  
SW Petroleum: No  
SW Metals: No  
SW Pesticides: No  
SW PCB: No  
SW PAH: No  
Site Assessment: No  
Tax Map Number: Not reported  
File Available: No  
BMI Number: MD1724  
Archived: Yes  
Table Site ID: 1284  
Parcel Number: Not reported  
Block: Not reported  
Lot Number: Not reported  
Tax ID: Not reported  
Det Issued: Yes  
Enfor congo: No  
CHS Oversig: No  
EPAID: Not reported  
Regulatory: Not reported  
FY Open: 2003  
FY\_Closed: 2004

**EK553** **EXTERIOR/ GROUND WORK**  
**ESE** **5 CHOKE CHERRY ROAD**  
**< 1/8** **ROCKVILLE, MD**  
**0.024 mi.**  
**128 ft.** **Site 2 of 4 in cluster EK**

**MD ASBESTOS** **S121454860**  
**N/A**

**Actual:**  
**493 ft.**  
**Focus Map:**  
**2**

**ASBESTOS:**  
Name:  
Address:  
City,State,Zip:  
Year:  
Removal/Encapsulation/Demolition Start Date:  
Removal/Encapsulation/Demolition End Date:  
Days of the week worked:  
Volume off facility Component (Cat I) not removed:  
Volume off facility Component (Cat I) not removed:  
Volume off facility Component (Cat II) not removed:  
Hours worked in a day:  
Original or resubmit:  
Number of floors in building:

EXTERIOR/ GROUND WORK  
5 CHOKE CHERRY ROAD  
ROCKVILLE, MD  
2016  
11/18/2016  
11/18/2016  
FRI  
0 Cubic Yards  
0 Cubic Yards  
0 Cubic Yards  
0630-140  
O Origina  
0

Map ID  
Direction  
Distance  
Elevation

MAP FINDINGS

Site

Database(s)

EDR ID Number  
EPA ID Number

**EXTERIOR/ GROUND WORK (Continued)**

**S121454860**

|   |                               |
|---|-------------------------------|
| Pipe Cat I not removed:                                     | 0 Linear Feet                 |
| Pipe Cat II not removed:                                    | 0 Linear Feet                 |
| Type of Building:   | Vacant                        |
| Contractor name:  | Progress Environmental        |
| Length of project:  | Not reported                  |
| Type of project from notification form:                     | S-N Non-NESHAP Renovation/Dem |
| Volume off facility component Cat I non friable removed:    | 0 Cubic Yards                 |
| Pipes Cat I non friable removed:                            | 0 Linear Feet                 |
| Surface area Cat I non friable removed:                     | 0 Square Feet                 |
| Volume off facility component, Cat II non friable removed:  | 0 Cubic Yards                 |
| Pipe Cat II non friable removed:                            | 125 Linear Feet               |
| Surface area Cat II non friable removed:                    | 0 Square Feet                 |
| Volume of facility component RACM removed:                  | 0 Cubic Yards                 |
| Pipes RACM removed:   | 0 Linear Feet                 |
| Surface area RACM removed:                                  | 0 Square Feet                 |
| Surface area Cat I not removed:                             | 0 Square Feet                 |
| Surface area Cat II not removed:                            | 0 Square Feet                 |
| Site description (found in Section II of the notification): | Exterior pipe                 |
| Owner of the site:  | TRUE                          |
| Landfill asbestos will be sent to:                          | TRUE                          |
| Transporter of the waste:                                   | TRUE                          |
| Facility off components units:                              | Not reported                  |
| Pipes unit of measure:                                      | Linear Feet Linear Feet       |
| Surface area unit of measure:                               | Square Feet                   |
| Received Date:  | 11/16/2016                    |
| Owner name:   | JBG/5 Choke Cherry, LLC.      |
| Owner contact:  | Hensley                       |
| Owner street address:                                       | 5635 Fisher Lane, Suite 0200  |
| Owner street address 2:                                     | Not reported                  |
| Owner city:   | Rockville                     |
| Owner state:  | MD                            |
| Owner zip code:   | 20852-                        |
| ID number:  | 162650                        |

**EK554**      **OFFICE BUILDING**  
**ESE**        **5 CHOKE CHERRY RD**  
**< 1/8**      **ROCKVILLE, MD 20852**  
**0.024 mi.**  
**128 ft.**     **Site 3 of 4 in cluster EK**

**MD ASBESTOS**    **S121457294**  
                             **N/A**

|                                  |   |                        |
|----------------------------------|---|------------------------|
| <b>Actual:</b><br><b>493 ft.</b> | <b>ASBESTOS:</b>                                    |                        |
| <b>Focus Map:</b><br><b>2</b>    | Name:   | OFFICE BUILDING        |
|                                  | Address:  | 5 CHOKE CHERRY RD      |
|                                  | City,State,Zip:                                     | ROCKVILLE, MD 20852-   |
|                                  | Year:   | 2015                   |
|                                  | Removal/Encapsulation/Demolition Start Date:        | 07/06/2015             |
|                                  | Removal/Encapsulation/Demolition End Date:          | 08/12/2015             |
|                                  | Days of the week worked:                            | MON-FRI                |
|                                  | Volume off facility Component (Cat I) not removed:  | 0 Cubic Yards          |
|                                  | Volume off facility Component (Cat I) not removed:  | 0 Cubic Yards          |
|                                  | Volume off facility Component (Cat II) not removed: | 0 Cubic Yards          |
|                                  | Hours worked in a day:                              | 0700-150               |
|                                  | Original or resubmit:                               | C Cancell              |
|                                  | Number of floors in building:                       | 3                      |
|                                  | Pipe Cat I not removed:                             | 0 Linear Feet          |
|                                  | Pipe Cat II not removed:                            | 0 Linear Feet          |
|                                  | Type of Building:                                   | Commercial             |
|                                  | Contractor name:                                    | Progress Environmental |

Map ID  
Direction  
Distance  
Elevation

MAP FINDINGS

Site

Database(s)

EDR ID Number  
EPA ID Number

**OFFICE BUILDING (Continued)**

**S121457294**

|   |                              |
|---|------------------------------|
| Length of project:  | Not reported                 |
| Type of project from notification form:                     | N Renovation (NESHAP)        |
| Volume off facility component Cat I non friable removed:    | 0 Cubic Yards                |
| Pipes Cat I non friable removed:                            | 0 Linear Feet                |
| Surface area Cat I non friable removed:                     | 69200 Square Feet            |
| Volume off facility component, Cat II non friable removed:  | 0 Cubic Yards                |
| Pipe Cat II non friable removed:                            | 0 Linear Feet                |
| Surface area Cat II non friable removed:                    | 0 Square Feet                |
| Volume of facility component RACM removed:                  | 0 Cubic Yards                |
| Pipes RACM removed:   | 0 Linear Feet                |
| Surface area RACM removed:                                  | 1000 Square Feet             |
| Surface area Cat I not removed:                             | 0 Square Feet                |
| Surface area Cat II not removed:                            | 0 Square Feet                |
| Site description (found in Section II of the notification): | Throughout                   |
| Owner of the site:  | TRUE                         |
| Landfill asbestos will be sent to:                          | TRUE                         |
| Transporter of the waste:                                   | TRUE                         |
| Facility off components units:                              | Not reported                 |
| Pipes unit of measure:                                      | Linear Feet                  |
| Surface area unit of measure:                               | Square Feet Square Feet      |
| Received Date:  | 03/16/2015                   |
| Owner name:   | JBG/5 Choke Cherry, LLC.     |
| Owner contact:  | Hensley                      |
| Owner street address:                                       | 5635 Fisher Lane, Suite 0200 |
| Owner street address 2:                                     | Not reported                 |
| Owner city:   | Rockville                    |
| Owner state:  | MD                           |
| Owner zip code:   | 20852-                       |
| ID number:  | 150303                       |
| Name:   | OFFICE BUILDING              |
| Address:  | 5 CHOKE CHERRY RD            |
| City,State,Zip:   | ROCKVILLE, MD 20852-         |
| Year:   | 2016                         |
| Removal/Encapsulation/Demolition Start Date:                | 05/25/2016                   |
| Removal/Encapsulation/Demolition End Date:                  | 07/12/2016                   |
| Days of the week worked:                                    | MON-FRI                      |
| Volume off facility Component (Cat I) not removed:          | 0 Cubic Yards                |
| Volume off facility Component (Cat I) not removed:          | 0 Cubic Yards                |
| Volume off facility Component (Cat II) not removed:         | 0 Cubic Yards                |
| Hours worked in a day:                                      | 0700-150                     |
| Original or resubmit:                                       | R Revised                    |
| Number of floors in building:                               | 3                            |
| Pipe Cat I not removed:                                     | 0 Linear Feet                |
| Pipe Cat II not removed:                                    | 0 Linear Feet                |
| Type of Building:   | Commercial                   |
| Contractor name:  | Progress Environmental       |
| Length of project:  | Not reported                 |
| Type of project from notification form:                     | D-N Demolition (NESHAP)      |
| Volume off facility component Cat I non friable removed:    | 0 Cubic Yards                |
| Pipes Cat I non friable removed:                            | 0 Linear Feet                |
| Surface area Cat I non friable removed:                     | 69200 Square Feet            |
| Volume off facility component, Cat II non friable removed:  | 0 Cubic Yards                |
| Pipe Cat II non friable removed:                            | 0 Linear Feet                |
| Surface area Cat II non friable removed:                    | 0 Square Feet                |
| Volume of facility component RACM removed:                  | 0 Cubic Yards                |
| Pipes RACM removed:   | 0 Linear Feet                |

Map ID  
Direction  
Distance  
Elevation

MAP FINDINGS

Site

Database(s)

EDR ID Number  
EPA ID Number

**OFFICE BUILDING (Continued)**

**S121457294**

Surface area RACM removed: 1000 Square Feet  
Surface area Cat I not removed: 0 Square Feet  
Surface area Cat II not removed: 0 Square Feet  
Site description (found in Section II of the notification): throughout  
Owner of the site: TRUE  
Landfill asbestos will be sent to: TRUE  
Transporter of the waste: TRUE  
Facility off components units: Not reported  
Pipes unit of measure: Linear Feet  
Surface area unit of measure: Square Feet Square Feet  
Received Date: 04/29/2016  
Owner name: JBG/5 Choke Cherry, LLC.  
Owner contact: Hensley  
Owner street address: 5635 Fisher Lane, Suite 0200  
Owner street address 2: Not reported  
Owner city: Rockville  
Owner state: MD  
Owner zip code: 20852-  
ID number: 161017

**EK555 FORMER KODAK PROCESSING PLANT LOT 9A (RAP)**  
**ESE 5 CHOKE CHERRY ROAD**  
**< 1/8 ROCKVILLE, MD 20850**

**MD INST CONTROL**  
**MD VCP**  
**MD LRP**

**S122365142**  
**N/A**

**0.024 mi.**  
**128 ft.**

**Site 4 of 4 in cluster EK**

**Actual:**  
**493 ft.**

**INST CONTROL:**

**Focus Map:**  
**2**

Name: FORMER KODAK PROCESSING PLANT LOT 9A (RAP)  
Address: 5 CHOKE CHERRY ROAD  
City,State,Zip: ROCKVILLE, MD 20850  
Site Alias: Former Kodak Processing Plant Lot 1B, part of former Kodak Processing Plt (NML)  
App Name: JBG Shady Grove Land, LLC  
Type Name: COC  
Low Freq Recreational: False  
Medium Freq Recreational: False  
High Freq Recreation: False  
Other Rest: False  
Other Rest Notes: Recorded at 40305, pp. 385-393.  
Shape Length: 0  
Shape Area: 0  
Property Account Id: Not reported  
Issue Date: 10/05/2010  
Covenant: False  
Date Covenant Recorded: Not reported  
Residential Land Use Unrestricted: False  
Residential Land Use Restricted: False  
Recreational Land Use Unrestricted: No  
Recreational Land Use Restricted: No  
Commercial Land Use Unrestricted: False  
Commercial Land Use Restricted: True  
Industrial Land Use Unrestricted: False  
Industrial Land Use Restricted: True  
Groundwater(GW) Use Restriction?: True  
GW Encountered During Excavation Rqmnts?: False  
Continued GW Remediation?: False  
Long Term Monitoring For GW?: False  
Excavation Notification Restriction?: True



Map ID  
Direction  
Distance  
Elevation

MAP FINDINGS

Site

Database(s)

EDR ID Number  
EPA ID Number

**FORMER KODAK PROCESSING PLANT LOT 9A (RAP) (Continued)**

**S122365142**

Vapor Barrier Required?: True  
Vapor System Required?: False  
Long Term Monitoring Of Indoor Air?: False  
Active Dry Cleaner Restrictions?: False  
Paving Maintenance Required?: True  
Future Construction Testing Required?: True  
Slab Maintenance Required?: False  
Excavated Material Disposal Requirement?: True

Name: FORMER KODAK PROCESSING PLANT LOT 9A (RAP)  
Address: 5 CHOKE CHERRY ROAD  
City,State,Zip: ROCKVILLE, MD 20850  
Site Alias: Former Kodak Processing Plant Lot 1B, part of former Kodak Processing Plt (NML)

App Name: JBG/Seven Choke Cherry, LLC  
Type Name: COC  
Low Freq Recreational: False  
Medium Freq Recreational: False  
High Freq Recreation: False  
Other Rest: False  
Other Rest Notes: Recorded at 40305, pp. 394-402.  
Shape Length: 0  
Shape Area: 0  
Property Account Id: Not reported  
Issue Date: 10/05/2010  
Covenant: False  
Date Covenant Recorded: Not reported  
Residential Land Use Unrestricted: False  
Residential Land Use Restricted: False  
Recreational Land Use Unrestricted: No  
Recreational Land Use Restricted: No  
Commercial Land Use Unrestricted: False  
Commercial Land Use Restricted: True  
Industrial Land Use Unrestricted: False  
Industrial Land Use Restricted: True  
Groundwater(GW) Use Restriction?: True  
GW Encountered During Excavation Rqmnts?: False  
Continued GW Remediation?: False  
Long Term Monitoring For GW?: False  
Excavation Notification Restriction?: True  
Vapor Barrier Required?: True  
Vapor System Required?: False  
Long Term Monitoring Of Indoor Air?: False  
Active Dry Cleaner Restrictions?: False  
Paving Maintenance Required?: True  
Future Construction Testing Required?: True  
Slab Maintenance Required?: False  
Excavated Material Disposal Requirement?: True

**VCP:**

Name: FORMER KODAK PROCESSING PLANT LOT 9A (RAP)  
Address: 5 CHOKE CHERRY ROAD  
City,State,Zip: ROCKVILLE, MD 20850  
Acreage: 1.23  
Applicants Name: JBG Shady Grove Land, LLC  
Applicants Address: 5301 Wisconsin Avenue, NW, Suite 300  
Applicants City: Washington

Map ID  
Direction  
Distance  
Elevation

MAP FINDINGS

Site

Database(s)

EDR ID Number  
EPA ID Number

**FORMER KODAK PROCESSING PLANT LOT 9A (RAP) (Continued)**

**S122365142**

Applicants Zip: 20815  
Initial RAP submitted on: Not reported  
RAP accepted on: Not reported  
Sign posted on: Not reported  
Date withdrawn: Not reported  
Application submitted on: 03/24/2003  
Application accepted on: 03/24/2003  
Date issued: 10/05/2010  
Withdrawn: False  
VCP: True  
Public Meeting Date: Not reported  
Site Alias: Former Kodak Processing Plant Lot 1B, part of former Kodak Processing Plt (NML)  
Type Name: COC

Name: FORMER KODAK PROCESSING PLANT LOT 9A (RAP)  
Address: 5 CHOKE CHERRY ROAD  
City,State,Zip: ROCKVILLE, MD 20850  
Acreage: 1.23  
Applicants Name: JBG/Seven Choke Cherry, LLC  
Applicants Address: 5301 Wisconsin Avenue, NW, Suite 300  
Applicants City: Washington  
Applicants Zip: 20815  
Initial RAP submitted on: Not reported  
RAP accepted on: Not reported  
Sign posted on: Not reported  
Date withdrawn: Not reported  
Application submitted on: 08/23/2010  
Application accepted on: Not reported  
Date issued: 10/05/2010  
Withdrawn: False  
VCP: True  
Public Meeting Date: Not reported  
Site Alias: Former Kodak Processing Plant Lot 1B, part of former Kodak Processing Plt (NML)  
Type Name: COC

**MD LRP:**

Name: FORMER KODAK PROCESSING PLANT LOT 9A (RAP)  
Address: 5 CHOKE CHERRY ROAD  
City,State,Zip: ROCKVILLE, MD 20850  
Factsheet URL: <http://mde.maryland.gov/programs/Land/MarylandBrownfieldVCP/Documents/www.mde.state.md.us/assets/document/Lot%209A.pdf>  
Voluntary Cleanup Program: Yes  
Brownfield Assessment Complete: No  
NPL: No  
Federal Facility: No  
Alias: Former Kodak Processing Plant Lot 1B, part of former Kodak Processing Plt (NML)  
Groundwater: No  
Assessment On-Going: No  
Remediation On-Going: No  
Withdrawn: No  
GW Chlorinated: Yes  
GW Petroleum: No  
GW Metals: Yes  
GW Pesticides: No

Map ID  
Direction  
Distance  
Elevation

MAP FINDINGS

Site

Database(s)

EDR ID Number  
EPA ID Number

**FORMER KODAK PROCESSING PLANT LOT 9A (RAP) (Continued)**

**S122365142**

|                       |              |
|-----------------------|--------------|
| GW PCB:               | No           |
| GW PAH:               | No           |
| Soil Chlorinated:     | No           |
| Soil Metals:          | Yes          |
| Soil Pesticides:      | No           |
| Soil PCB:             | No           |
| Soil PAH:             | Yes          |
| Soil Petroleum:       | No           |
| Sediment Chlorinated: | No           |
| Sediment Petroleum:   | No           |
| Sediment Metals:      | No           |
| Sediment Pesticides:  | No           |
| Sediment PCB:         | No           |
| Sediment PAH:         | No           |
| SW Chlorinated:       | No           |
| SW Petroleum:         | No           |
| SW Metals:            | No           |
| SW Pesticides:        | No           |
| SW PCB:               | No           |
| SW PAH:               | No           |
| Site Assessment:      | No           |
| Tax Map Number:       | Not reported |
| File Available:       | No           |
| BMI Number:           | MD1734       |
| Archived:             | Yes          |
| Table Site ID:        | 141          |
| Parcel Number:        | Not reported |
| Block:                | Not reported |
| Lot Number:           | Not reported |
| Tax ID:               | Not reported |
| Det Issued:           | Yes          |
| Enfor congo:          | No           |
| CHS Oversig:          | No           |
| EPAID:                | Not reported |
| Regulatory:           | Not reported |
| FY Open:              | 2003         |
| FY_Closed:            | 2011         |

556  
NNE  
< 1/8  
0.024 mi.  
129 ft.

**DANIEL MAHONEY RESIDENCE**  
**6204 CHARNWOOD DR**  
**ROCKVILLE, MD 20852**

**MD OCPCASES**    **S116234980**  
**N/A**

**Actual:**  
**335 ft.**

**Focus Map:**  
**8**

|                       |   |
|-----------------------|---|
| OCPCASES:             |   |
| Name:                 | DANIEL MAHONEY RESIDENCE                      |
| Address:              | 6204 CHARNWOOD DR                             |
| City,State,Zip:       | ROCKVILLE, MD 20852                           |
| Facility ID:          | 14-0034MO                                     |
| Facility Status/Code: | CLOSED/Tank Closure - Residential Heating Oil |
| Date Open:            | 07/16/2013                                    |
| Date Closed:          | 07/30/2013                                    |
| Release:              | YES   |
| Cleanup:              | YES   |
| Registration Number:  | Not reported                                  |

Map ID  
Direction  
Distance  
Elevation

MAP FINDINGS

Site

Database(s)

EDR ID Number  
EPA ID Number

**EL557** **MONTGOMERY MALL TEXACO INC**  
**West** **7101 DEMOCRACY BLVD**  
**< 1/8** **BETHESDA, MD 20034**  
**0.024 mi.**  
**129 ft.** **Site 1 of 21 in cluster EL**

**EDR Hist Auto** **1021008939**  
**N/A**

**Actual:** EDR Hist Auto  
**309 ft.**

| Focus Map: | Year: | Name:                          | Type:                             |
|------------|-------|--------------------------------|-----------------------------------|
| 8          | 1974  | MONTGOMERY MALL TEXACO INC     | Gasoline Service Stations         |
|            | 1975  | MONTGOMERY MALL TEXACO INC     | Gasoline Service Stations         |
|            | 1976  | MONTGOMERY MALL TEXACO INC     | Gasoline Service Stations         |
|            | 1977  | MONTGOMERY MALL TEXACO INC     | Gasoline Service Stations         |
|            | 1978  | MONTGOMERY MALL TEXACO INC     | Gasoline Service Stations         |
|            | 1979  | MONTGOMERY MALL TEXACO INC     | Gasoline Service Stations         |
|            | 1982  | MONTGOMERY MALL TEXACO INC     | General Automotive Repair Shops   |
|            | 1983  | MONTGOMERY MALL TEXACO INC     | General Automotive Repair Shops   |
|            | 1985  | MONTGOMERY MALL TEXACO         | General Automotive Repair Shops   |
|            | 1986  | MONTGOMERY MALL TEXACO         | General Automotive Repair Shops   |
|            | 1987  | MONTGOMERY MALL MERCHANTS ASSN | Business Associations             |
|            | 1987  | MAY CENTER INC                 | Nonresidential Building Operators |
|            | 1988  | MONTGOMERY MALL MERCHANTS ASSN | Business Associations             |

**EL558** **20TH CENTURY CUSTOM TAILORS**  
**West** **7101 DEMOCRACY BLVD**  
**< 1/8** **BETHESDA, MD 20817**  
**0.024 mi.**  
**129 ft.** **Site 2 of 21 in cluster EL**

**EDR Hist Cleaner** **1018646922**  
**N/A**

**Actual:** EDR Hist Cleaner  
**309 ft.**

| Focus Map: | Year: | Name:                          | Type:                                |
|------------|-------|--------------------------------|--------------------------------------|
| 8          | 2008  | MY ZOOM ONE HOUR TEETH WHITING | Drycleaning Plants, Except Rugs, NEC |
|            | 2011  | ONE HOUR JEWELRY & WATCH REPAI | Drycleaning Plants, Except Rugs, NEC |
|            | 2012  | ONE HOUR JEWELRY & WATCH REPAI | Drycleaning Plants, Except Rugs, NEC |

**EL559** **GARFINCKELS/MONTGOMERY MALL SHOPPING CTR**  
**West** **7101 DEMOCRACY BLVD**  
**< 1/8** **BETHESDA, MD 20817**  
**0.024 mi.**  
**129 ft.** **Site 3 of 21 in cluster EL**

**MD OCPCASES** **S108920756**  
**N/A**

**Actual:** OCPCASES:  
**309 ft.** Name: GARFINCKELS/MONTGOMERY MALL SHOPPING CTR  
Address: 7101 DEMOCRACY BLVD  
**Focus Map:** City,State,Zip: BETHESDA, MD 20817  
**8** Facility ID: 90-1647MO  
Facility Status/Code: CLOSED/  
Date Open: 05/16/1990  
Date Closed: 05/28/1993  
Release: Not reported  
Cleanup: Not reported  
Registration Number: 18718

Map ID  
Direction  
Distance  
Elevation

MAP FINDINGS

Site

Database(s)

EDR ID Number  
EPA ID Number

**EL560**  
**West**  
**< 1/8**  
**0.024 mi.**  
**129 ft.**  
**Actual:**  
**309 ft.**  
**Focus Map:**  
**8**

**GARFKINCKLES MONTGOMERY MALL SHOPPING CENTER**  
**7101 DEMOCRACY BOULEVARD**  
**BETHESDA, MD 20817**  
**Site 4 of 21 in cluster EL**

**MD UST**  
**MD Financial Assurance**  
**U004109704**  
**N/A**

**UST:**  
Facility Id: 18718  
Oper Name: Not reported  
Form Name: Bruce Pinkett  
Form Title: Chief Engineer  
Form Date: 04/15/1986  
Owner Id: 12709  
  
**Owner:**  
Owner Name: Garfinckels  
Owner Address: 137 Washington Street  
Owner City: Norwell  
Owner State: MA  
Owner Zip: 02061  
Owner Phone: Not reported  
Owner Contact: Not reported  
  
**Tanks:**  
Tank ID: 1  
**Tank Status: Permanently Out of Use**  
Tank Capacity: 110  
Substance Description: Diesel  
Tank Compartment: False  
Compartment Compartment: A  
Date Installed: 04/01/1966  
Tank Material Desc: Asphalt Coated or Bare Steel  
Pipe Material Desc: Bare or Galvanized Steel

**MD Financial Assurance 2:**  
Name: GARFKINCKLES MONTGOMERY MALL SHOPPING CENTER  
Address: 7101 DEMOCRACY BOULEVARD  
City,State,Zip: BETHESDA, MD 20817  
Region: 2  
Facility ID: 18718  
Self Insured: False  
Insurance: False  
Risk Retention Group: False  
Guarantee: False  
Surety Bonds: False  
Letter of Credit: False  
State Fund: False  
Other Finance: False  
Finacnce Comments: Not reported  
FR Not Listed: False

Map ID  
Direction  
Distance  
Elevation

MAP FINDINGS

EDR ID Number  
EPA ID Number

|   | Site   | Database(s)                           |  |
|---|--|---------------------------------------|--|
| <b>EL561</b><br><b>West</b><br><b>&lt; 1/8</b><br><b>0.024 mi.</b><br><b>129 ft.</b><br><b>Actual:</b><br><b>309 ft.</b><br><b>Focus Map:</b><br><b>8</b> | <b>SEPHORA USA 358</b><br><b>7101 DEMOCRACY BLVD UNIT 2042</b><br><b>BETHESDA, MD 20817</b><br><br><b>Site 5 of 21 in cluster EL</b><br><br>FINDS:<br>Registry ID: 110015669454<br><br>Click Here:<br><br>Environmental Interest/Information System:<br>MD-RCRA (Maryland - Resource Conservation And Recovery Act Information System) houses state information relating to the Resource Conservation and Recovery Act (RCRA).<br>RCRAInfo is a national information system that supports the Resource Conservation and Recovery Act (RCRA) program through the tracking of events and activities related to facilities that generate, transport, and treat, store, or dispose of hazardous waste. RCRAInfo allows RCRA program staff to track the notification, permit, compliance, and corrective action activities required under RCRA.<br><br><a href="#">Click this hyperlink</a> while viewing on your computer to access additional FINDS: detail in the EDR Site Report.   | <b>FINDS</b>                          | <b>1007087408</b><br><b>N/A</b>          |
| <b>EL562</b><br><b>West</b><br><b>&lt; 1/8</b><br><b>0.024 mi.</b><br><b>129 ft.</b><br><b>Actual:</b><br><b>309 ft.</b><br><b>Focus Map:</b><br><b>8</b> | <b>SEPHORA USA 358</b><br><b>7101 DEMOCRACY BLVD UNIT 2042</b><br><b>BETHESDA, MD 20817</b><br><br><b>Site 6 of 21 in cluster EL</b><br><br>RCRA-SQG:<br>Date form received by agency: 2003-08-27 00:00:00.0<br>Facility name: SEPHORA USA 358<br>Facility address: 7101 DEMOCRACY BLVD UNIT 2042<br>BETHESDA, MD 20817<br><br>EPA ID: MDR000508986<br>Mailing address: 525 MARKET ST<br>SAN FRANCISCO, CA 94105<br><br>Contact: SANDI BAKER<br>Contact address: 525 MARKET ST<br>SAN FRANCISCO, CA 94105<br><br>Contact country: US<br>Contact telephone: 415-348-3488<br>Contact email: Not reported<br>EPA Region: 03<br>Classification: Small Small Quantity Generator<br>Description: Handler: generates more than 100 and less than 1000 kg of hazardous waste during any calendar month and accumulates less than 6000 kg of hazardous waste at any time; or generates 100 kg or less of hazardous waste during any calendar month, and accumulates more than 1000 kg of hazardous waste at any time<br><br>Owner/Operator Summary:<br>Owner/operator name: SEPHORA USA<br>Owner/operator address: Not reported<br>Not reported<br>Owner/operator country: Not reported<br>Owner/operator telephone: Not reported<br>Owner/operator email: Not reported<br>Owner/operator fax: Not reported | <b>RCRA-SQG</b><br><b>PA MANIFEST</b> | <b>1006930810</b><br><b>MDR000508986</b> |

Map ID  
Direction  
Distance  
Elevation

MAP FINDINGS

Site

Database(s)

EDR ID Number  
EPA ID Number

**SEPHORA USA 358 (Continued)**

**1006930810**

Owner/operator extension: Not reported  
Legal status: Private  
Owner/Operator Type: Operator  
Owner/Op start date: 1999-07-02 00:00:00.  
Owner/Op end date: Not reported  
  
Owner/operator name: WESTFIELD SHOPPING TOWN  
Owner/operator address: Not reported  
Not reported  
Owner/operator country: Not reported  
Owner/operator telephone: Not reported  
Owner/operator email: Not reported  
Owner/operator fax: Not reported  
Owner/operator extension: Not reported  
Legal status: Private  
Owner/Operator Type: Owner  
Owner/Op start date: 2003-07-01 00:00:00.  
Owner/Op end date: Not reported

Handler Activities Summary:

U.S. importer of hazardous waste: No  
Mixed waste (haz. and radioactive): No  
Recycler of hazardous waste: No  
Transporter of hazardous waste: No  
Treater, storer or disposer of HW: No  
Underground injection activity: No  
On-site burner exemption: No  
Furnace exemption: No  
Used oil fuel burner: No  
Used oil processor: No  
User oil refiner: No  
Used oil fuel marketer to burner: No  
Used oil Specification marketer: No  
Used oil transfer facility: No  
Used oil transporter: No

Hazardous Waste Summary:

. Waste code: D001  
. Waste name: IGNITABLE WASTE

Violation Status: No violations found

Manifest Details:

Year: 2006  
Manifest Number: 000300105FLE  
Manifest Type: TSD Copy  
Generator EPA Id: MDR000508986  
Generator Date: 09/28/2006  
Mailing Address: Not reported  
Mailing City,St,Zip: Not reported  
Contact Name: Not reported  
Contact Phone: Not reported  
TSD EPA Id: PAD085690592  
TSD Date: Not reported  
TSD Facility Name: REPUBLIC ENVIRONMENTAL SYSTEMS OF PA INC  
TSD Facility Address: 2869 SANDSTONE DRIVE

Map ID  
Direction  
Distance  
Elevation

MAP FINDINGS

Site

Database(s)

EDR ID Number  
EPA ID Number

**SEPHORA USA 358 (Continued)**

**1006930810**

TSD Facility City: HATFIELD  
TSD Facility State: PA  
Facility Telephone: 301-365-9590  
Page Number: 1  
Line Number: 1  
Waste Number: D001  
Container Number: 1  
Container Type: Fiberboard or plastic drums, barrels, kegs  
Waste Quantity: 50  
Unit: Pounds  
Handling Code: Not reported  
TSP EPA Id: Not reported  
Date TSP Sig: Not reported

Year: 2006  
Manifest Number: PAH307411  
Manifest Type: TSD Copy  
Generator EPA Id: MDR000508986  
Generator Date: 05/03/2006  
Mailing Address: Not reported  
Mailing City,St,Zip: Not reported  
Contact Name: Not reported  
Contact Phone: Not reported  
TSD EPA Id: PAD085690592  
TSD Date: Not reported  
TSD Facility Name: REPUBLIC ENVIRONMENTAL SYSTEMS OF PA INC  
TSD Facility Address: 2869 SANDSTONE DRIVE  
TSD Facility City: HATFIELD  
TSD Facility State: PA  
Facility Telephone: 301-365-9590  
Page Number: 1  
Line Number: 1  
Waste Number: D001  
Container Number: 1  
Container Type: Metal drums, barrels, kegs  
Waste Quantity: 30  
Unit: Gallons (liquids only)  
Handling Code: Not reported  
TSP EPA Id: Not reported  
Date TSP Sig: Not reported

Year: 2006  
Manifest Number: PAH291358  
Manifest Type: TSD Copy  
Generator EPA Id: MDR000508986  
Generator Date: 02/28/2006  
Mailing Address: Not reported  
Mailing City,St,Zip: Not reported  
Contact Name: Not reported  
Contact Phone: Not reported  
TSD EPA Id: PAD085690592  
TSD Date: Not reported  
TSD Facility Name: REPUBLIC ENVIRONMENTAL SYSTEMS OF PA INC  
TSD Facility Address: 2869 SANDSTONE DRIVE  
TSD Facility City: HATFIELD  
TSD Facility State: PA  
Facility Telephone: 301-365-9590



Map ID  
Direction  
Distance  
Elevation

MAP FINDINGS

Site

Database(s)

EDR ID Number  
EPA ID Number

**SEPHORA USA 358 (Continued)**

**1006930810**

Page Number: 1  
Line Number: 1  
Waste Number: D001  
Container Number: 1  
Container Type: Metal drums, barrels, kegs  
Waste Quantity: 30  
Unit: Gallons (liquids only)  
Handling Code: Not reported  
TSP EPA Id: Not reported  
Date TSP Sig: Not reported  
  
Year: 2005  
Manifest Number: PAG131072  
Manifest Type: TSD Copy  
Generator EPA Id: MDR000508986  
Generator Date: 02/16/2005  
Mailing Address: 7101 DEMOCRACY BLVD UNIT 2042  
Mailing City,St,Zip: BETHESDA, MD 20817  
Contact Name: Not reported  
Contact Phone: 301-365-9590  
TSD EPA Id: PAD067098822  
TSD Date: 03/02/2005  
TSD Facility Name: CYCLE CHEM  
TSD Facility Address: 550 INDUSTRIAL DR  
TSD Facility City: LEWISBERRY  
TSD Facility State: PA  
Facility Telephone: Not reported  
Page Number: 1  
Line Number: 1  
Waste Number: D001  
Container Number: 1  
Container Type: Metal drums, barrels, kegs  
Waste Quantity: 50  
Unit: Gallons (liquids only)  
Handling Code: Not reported  
TSP EPA Id: NYD980761191  
Date TSP Sig: 02/16/2005

**EL563** **SLADES RESTAURANT**  
**West** **7101 DEMOCRACY BOULEVARD**  
**< 1/8** **BETHESDA, MD 20817**

**0.024 mi.**  
**129 ft.**

**Site 7 of 21 in cluster EL**

**Actual:** **FINDS:**  
**309 ft.** Registry ID: 110001851103

**Focus Map:**  
**8**

Click Here:

Environmental Interest/Information System:

AFS (Aerometric Information Retrieval System (AIRS) Facility Subsystem) replaces the former Compliance Data System (CDS), the National Emission Data System (NEDS), and the Storage and Retrieval of Aerometric Data (SAROAD). AIRS is the national repository for information concerning airborne pollution in the United States. AFS is used to track emissions and compliance data from industrial plants. AFS data are utilized by states to prepare State Implementation Plans to comply with regulatory programs and by EPA as an input for the

**FINDS** **1004523932**  
**N/A**

Map ID  
Direction  
Distance  
Elevation

MAP FINDINGS

Site

Database(s)

EDR ID Number  
EPA ID Number

**SLADES RESTAURANT (Continued)**

**1004523932**

estimation of total national emissions. AFS is undergoing a major redesign to support facility operating permits required under Title V of the Clean Air Act.  
MD-PEMIS (Maryland - Permanent (Air) Emission) database houses data related to Air Emissions. Also known to the EPA as National Emissions Inventory (NEI).

[Click this hyperlink](#) while viewing on your computer to access additional FINDS: detail in the EDR Site Report.

**EL564**  
**West**  
**< 1/8**  
**0.024 mi.**  
**129 ft.**  
**SEPHORA USA 358**  
**7101 DEMOCRACY BLVD UNIT 2042**  
**BETHESDA, MD 20817**  
**Site 8 of 21 in cluster EL**

**ECHO** **1017448404**  
**N/A**

**Actual:** 309 ft.  
**Focus Map:** 8  
ECHO:  
Envid: 1017448404  
Registry ID: 110015669454  
DFR URL: <http://echo.epa.gov/detailed-facility-report?fid=110015669454>  
Name: SEPHORA USA 358  
Address: 7101 DEMOCRACY BLVD UNIT 2042  
City,State,Zip: BETHESDA, MD 20817

**EL565**  
**West**  
**< 1/8**  
**0.024 mi.**  
**129 ft.**  
**MAGIC PAN RESTAURANT**  
**7101 DEMOCRACY BLVD**  
**BETHESDA, MD 20817**  
**Site 9 of 21 in cluster EL**

**MD HIST UST** **S104632443**  
**N/A**

**Actual:** 309 ft.  
**Focus Map:** 8  
Historical UST:  
Facility ID: 3008390  
Tank ID: 001  
Age: 21  
Capacity: 1,000  
Tank Status: Not Regulated  
Product: Other

**EL566**  
**West**  
**< 1/8**  
**0.025 mi.**  
**133 ft.**  
**SEARS #1424**  
**7103 DEMOCRACY BLVD.**  
**BETHESDA, MD 20817**  
**Site 10 of 21 in cluster EL**

**MD MANIFEST** **S121871127**  
**N/A**

**Actual:** 308 ft.  
**Focus Map:** 8  
MANIFEST:  
EPAID: MDR000500740  
Name: SEARS #1424  
Address: 7103 DEMOCRACY BLVD.  
City,State,Zip: BETHESDA, MD 20817  
Manifest Number: 009205596FLE  
Transporter 1: STERICYCLE SPECIALTY WASTE SOLUTIONS, INC  
Transporter 2: REPUBLIC ENV SYS (TRANS GROUP) LLC  
Generator Certifier: ERNEST MILLER  
Date Shipped Out: 05/16/2016  
Destination Facility Certifier: JEAN SAALMAN  
Date Arrived at Destination Facility: 05/30/2016

Map ID  
Direction  
Distance  
Elevation

MAP FINDINGS

Site

Database(s)

EDR ID Number  
EPA ID Number

**SEARS #1424 (Continued)**

**S121871127**

Quantity: 11  
Unit: Pounds

**EL567**      **SEARS #1424 / AUTO 6344**  
**West**      **7103 DEMOCRACY BLVD**  
**< 1/8**      **BETHESDA, MD 20817**  
**0.025 mi.**  
**133 ft.**      **Site 11 of 21 in cluster EL**

**MD MANIFEST**      **S121871123**  
                                 **N/A**

**Actual:**  
**308 ft.**

**Focus Map:**  
**8**

**MANIFEST:**

EPAID: MDR000500470  
Name: SEARS #1424 / AUTO 6344  
Address: 7103 DEMOCRACY BLVD  
City,State,Zip: BETHESDA, MD 20817  
Manifest Number: 011340863FLE  
Transporter 1: REPUBLIC ENV SYS (TRANS GROUP)  
Transporter 2: Not reported  
Generator Certifier: SHAN HARMAN  
Date Shipped Out: 03/22/2018  
Destination Facility Certifier: DEAN A VIZZ  
Date Arrived at Destination Facility: 03/29/2018  
Quantity: 22  
Unit: Pounds

EPAID: MDR000500470  
Name: SEARS #1424 / AUTO 6344  
Address: 7103 DEMOCRACY BLVD  
City,State,Zip: BETHESDA, MD 20817  
Manifest Number: 008520152FLE  
Transporter 1: REPUBLIC ENV SYS (PA)  
Transporter 2: Not reported  
Generator Certifier: YVETTE SIMMONS-PRICE  
Date Shipped Out: 11/02/2016  
Destination Facility Certifier: JEAN SAALMAN  
Date Arrived at Destination Facility: 11/15/2016  
Quantity: 61  
Unit: Pounds

EPAID: MDR000500470  
Name: SEARS #1424 / AUTO 6344  
Address: 7103 DEMOCRACY BLVD  
City,State,Zip: BETHESDA, MD 20817  
Manifest Number: 008590812FLE  
Transporter 1: STERICYCLE SPECIALTY WASTE SOLUTIONS INC.  
Transporter 2: REPUBLIC ENV. SYS. (TRANS GROUP), LLC  
Generator Certifier: TROY TYLER  
Date Shipped Out: 01/20/2016  
Destination Facility Certifier: JEAN SAALMAN  
Date Arrived at Destination Facility: 02/03/2016  
Quantity: 74  
Unit: Pounds

EPAID: MDR000500470  
Name: SEARS #1424 / AUTO 6344  
Address: 7103 DEMOCRACY BLVD  
City,State,Zip: BETHESDA, MD 20817  
Manifest Number: 010054524FLE  
Transporter 1: REPUBLIC ENV SYS (TRANS GROUP) LLC

Map ID  
Direction  
Distance  
Elevation

MAP FINDINGS

Site

Database(s)

EDR ID Number  
EPA ID Number

**SEARS #1424 / AUTO 6344 (Continued)**

**S121871123**

|                                       |                                       |
|---------------------------------------|---------------------------------------|
| Transporter 2:                        | Not reported                          |
| Generator Certifier:                  | YVETTE SIMMONS-PRICE                  |
| Date Shipped Out:                     | 03/31/2017                            |
| Destination Facility Certifier:       | JEAN SAALMAN                          |
| Date Arrived at Destination Facility: | 04/18/2017                            |
| Quantity:                             | 41                                    |
| Unit:                                 | Pounds                                |
| EPAID:                                | MDR000500470                          |
| Name:                                 | SEARS #1424 / AUTO 6344               |
| Address:                              | 7103 DEMOCRACY BLVD                   |
| City,State,Zip:                       | BETHESDA, MD 20817                    |
| Manifest Number:                      | 010054524FLE                          |
| Transporter 1:                        | REPUBLIC ENV SYS (TRANS GROUP) LLC    |
| Transporter 2:                        | Not reported                          |
| Generator Certifier:                  | YVETTE SIMMONS-PRICE                  |
| Date Shipped Out:                     | 03/31/2017                            |
| Destination Facility Certifier:       | JEAN SAALMAN                          |
| Date Arrived at Destination Facility: | 04/18/2017                            |
| Quantity:                             | 176                                   |
| Unit:                                 | Pounds                                |
| EPAID:                                | MDR000500470                          |
| Name:                                 | SEARS #1424 / AUTO 6344               |
| Address:                              | 7103 DEMOCRACY BLVD                   |
| City,State,Zip:                       | BETHESDA, MD 20817                    |
| Manifest Number:                      | 010443340FLE                          |
| Transporter 1:                        | ENVIRONMENTAL PROD & SVCS OF VT, INC. |
| Transporter 2:                        | Not reported                          |
| Generator Certifier:                  | DELA KORTO                            |
| Date Shipped Out:                     | 09/29/2017                            |
| Destination Facility Certifier:       | STEPH MECKLEY                         |
| Date Arrived at Destination Facility: | 10/02/2017                            |
| Quantity:                             | 30                                    |
| Unit:                                 | Gallons                               |
| EPAID:                                | MDR000500470                          |
| Name:                                 | SEARS #1424 / AUTO 6344               |
| Address:                              | 7103 DEMOCRACY BLVD                   |
| City,State,Zip:                       | BETHESDA, MD 20817                    |
| Manifest Number:                      | 010443340FLE                          |
| Transporter 1:                        | ENVIRONMENTAL PROD & SVCS OF VT, INC. |
| Transporter 2:                        | Not reported                          |
| Generator Certifier:                  | DELA KORTO                            |
| Date Shipped Out:                     | 09/29/2017                            |
| Destination Facility Certifier:       | STEPH MECKLEY                         |
| Date Arrived at Destination Facility: | 10/02/2017                            |
| Quantity:                             | 20                                    |
| Unit:                                 | Pounds                                |
| EPAID:                                | MDR000500470                          |
| Name:                                 | SEARS #1424 / AUTO 6344               |
| Address:                              | 7103 DEMOCRACY BLVD                   |
| City,State,Zip:                       | BETHESDA, MD 20817                    |
| Manifest Number:                      | 010443341FLE                          |
| Transporter 1:                        | ENVIRONMENTAL PROD & SVCS OF VT, INC. |
| Transporter 2:                        | Not reported                          |

Map ID  
Direction  
Distance  
Elevation

MAP FINDINGS

Site

Database(s)

EDR ID Number  
EPA ID Number

**SEARS #1424 / AUTO 6344 (Continued)**

**S121871123**

|                                       |  |
|---------------------------------------|--|
| Generator Certifier:                  | DELA KORTO                                       |
| Date Shipped Out:                     | 09/29/2017                                       |
| Destination Facility Certifier:       | STEPH MECKLEY                                    |
| Date Arrived at Destination Facility: | 10/02/2017                                       |
| Quantity:                             | 550  |
| Unit:                                 | Pounds   |
| EPAID:                                | MDR000500470                                     |
| Name:                                 | SEARS #1424 / AUTO 6344                          |
| Address:                              | 7103 DEMOCRACY BLVD                              |
| City,State,Zip:                       | BETHESDA, MD 20817                               |
| Manifest Number:                      | 007354638FLE                                     |
| Transporter 1:                        | STERICYCLE SPECIALTY WASTE SOLUTIONS INC         |
| Transporter 2:                        | Not reported                                     |
| Generator Certifier:                  | Not reported                                     |
| Date Shipped Out:                     | Not reported                                     |
| Destination Facility Certifier:       | Not reported                                     |
| Date Arrived at Destination Facility: | Not reported                                     |
| Quantity:                             | 84   |
| Unit:                                 | POUNDS   |
| EPAID:                                | MDR000500470                                     |
| Name:                                 | SEARS #1424 / AUTO 6344                          |
| Address:                              | 7103 DEMOCRACY BLVD                              |
| City,State,Zip:                       | BETHESDA, MD 20817                               |
| Manifest Number:                      | 007354638FLE                                     |
| Transporter 1:                        | STERICYCLE SPECIALTY WASTE SOLUTIONS INC         |
| Transporter 2:                        | REPUBLIC ENVIRONMENTAL SYSTEMS (TRANS GROUP) LLC |
| Generator Certifier:                  | MICHAEL SIMIONE                                  |
| Date Shipped Out:                     | 01/19/2015                                       |
| Destination Facility Certifier:       | MAL VORAUNKO                                     |
| Date Arrived at Destination Facility: | 02/11/2015                                       |
| Quantity:                             | 84   |
| Unit:                                 | POUNDS   |

[Click this hyperlink](#) while viewing on your computer to access additional MD\_MANIFEST: detail in the EDR Site Report.

**EL568**      **SEARS ROEBUCK AND COMPANY UNIT #1424/6344**  
**West**      **7103 DEMOCRACY BOULEVARD**  
**< 1/8**      **BETHESDA, MD 20817**  
**0.025 mi.**  
**133 ft.**      **Site 12 of 21 in cluster EL**

**MD UST**      **U003876871**  
**MD Financial Assurance**      **N/A**

**Actual:**      **UST:**  
**308 ft.**      Facility Id:      8451  
**Focus Map:**      Oper Name:      Rosemary Camaniti  
**8**      Form Name:      Peter C. Borst  
      Form Title:      Vice President  
      Form Date:      09/04/1998  
      Owner Id:      4614  
  
Owner:  
Owner Name:      Sears Roebuck & Company  
Owner Address:      3333 Beverly Road B2-116A  
Owner City:      Hoffman Estates  
Owner State:      IL  
Owner Zip:      60179

Map ID  
Direction  
Distance  
Elevation

MAP FINDINGS

Site

Database(s)

EDR ID Number  
EPA ID Number

**SEARS ROEBUCK AND COMPANY UNIT #1424/6344 (Continued)**

**U003876871**

Owner Phone: (847) 286-5530  
Owner Contact: Scott DeMuth

**Tanks:**

Tank ID: 1  
**Tank Status:** Permanently Out of Use  
Tank Capacity: 10000  
Substance Description: Heating Oil  
Tank Compartment: False  
Compartment Compartment: A  
Date Installed: 01/01/1968  
Tank Material Desc: Asphalt Coated or Bare Steel  
Pipe Material Desc: Bare or Galvanized Steel

Tank ID: 2  
**Tank Status:** Permanently Out of Use  
Tank Capacity: 5000  
Substance Description: Heating Oil  
Tank Compartment: False  
Compartment Compartment: A  
Date Installed: 01/01/1968  
Tank Material Desc: Asphalt Coated or Bare Steel  
Pipe Material Desc: Bare or Galvanized Steel

Tank ID: 3  
**Tank Status:** Permanently Out of Use  
Tank Capacity: 550  
Substance Description: Used Oil  
Tank Compartment: False  
Compartment Compartment: A  
Date Installed: 06/01/1968  
Tank Material Desc: Asphalt Coated or Bare Steel  
Pipe Material Desc: Bare or Galvanized Steel

**MD Financial Assurance 2:**

Name: SEARS ROEBUCK AND COMPANY UNIT #1424/6344  
Address: 7103 DEMOCRACY BOULEVARD  
City,State,Zip: BETHESDA, MD 20817  
Region: 2  
Facility ID: 8451  
Self Insured: False  
Insurance: False  
Risk Retention Group: False  
Guarantee: False  
Surety Bonds: False  
Letter of Credit: False  
State Fund: False  
Other Finance: False  
Finance Comments: Not reported  
FR Not Listed: False

Map ID  
Direction  
Distance  
Elevation

MAP FINDINGS

Site

Database(s)

EDR ID Number  
EPA ID Number

**EL569**  
**West**  
**< 1/8**  
**0.025 mi.**  
**133 ft.**  
**SEARS, ROEBUCK & CO**  
**7103 DEMOCRACY BLVD**  
**BETHESDA, MD 20817**  
**Site 13 of 21 in cluster EL**

**MD OCPCASES** **S113769460**  
**N/A**

**Actual:** OCPCASES:  
**308 ft.** Name: SEARS, ROEBUCK & CO  
**Focus Map:** Address: 7103 DEMOCRACY BLVD  
**8** City,State,Zip: BETHESDA, MD 20817  
Facility ID: 98-2488MO1  
Facility Status/Code: CLOSED/B-9  
Date Open: 06/02/1998  
Date Closed: 04/01/1999  
Release: YES  
Cleanup: YES  
Registration Number: 8451

**EL570**  
**West**  
**< 1/8**  
**0.025 mi.**  
**133 ft.**  
**SEARS ROEBUCK & CO 1424**  
**7103 DEMOCRACY BLVD**  
**BETHESDA, MD 20817**  
**Site 14 of 21 in cluster EL**

**PA MANIFEST** **S118891431**  
**N/A**

**Actual:** Manifest Details:  
**308 ft.** Year: 2018  
**Focus Map:** Manifest Number: 011340863FLE  
**8** Manifest Type: TSD Copy  
Generator EPA Id: MDR000500470  
Generator Date: 03/22/2018  
Mailing Address: Not reported  
Mailing City,St,Zip: Not reported  
Contact Name: Not reported  
Contact Phone: 841-286-8616  
TSD EPA Id: Not reported  
TSD Date: Not reported  
TSD Facility Name: Republic Environmental Systems (Pennsylvania) LLC  
TSD Facility Address: 2869 Sandstone Dr  
TSD Facility City: Hatfield  
TSD Facility State: PA  
Facility Telephone: Not reported  
Page Number: 1  
Line Number: 1  
Waste Number: D002  
Container Number: 1  
Container Type: Fiber or plastic boxes, cartons, cases  
Waste Quantity: 22  
Unit: Pounds  
Handling Code: Not reported  
TSP EPA Id: PAD085690592  
Date TSP Sig: Not reported  
  
Year: 2017  
Manifest Number: 010443341FLE  
Manifest Type: TSD Copy  
Generator EPA Id: MDR000500470  
Generator Date: 09/29/2017  
Mailing Address: Not reported  
Mailing City,St,Zip: Not reported  
Contact Name: Not reported

Map ID  
Direction  
Distance  
Elevation

MAP FINDINGS

Site

Database(s)

EDR ID Number  
EPA ID Number

**SEARS ROEBUCK & CO 1424 (Continued)**

**S118891431**

Contact Phone: 841-286-8616  
TSD EPA Id: Not reported  
TSD Date: Not reported  
TSD Facility Name: Cycle Chem Inc  
TSD Facility Address: 550 Industrial Rd  
TSD Facility City: Lewisberry  
TSD Facility State: PA  
Facility Telephone: Not reported  
Page Number: 1  
Line Number: 3  
Waste Number: D001  
Container Number: 1  
Container Type: Fiberboard or plastic drums, barrels, kegs  
Waste Quantity: 150  
Unit: Pounds  
Handling Code: Not reported  
TSP EPA Id: PAD067098822  
Date TSP Sig: Not reported

Year: 2017  
Manifest Number: 010054524FLE  
Manifest Type: TSD Copy  
Generator EPA Id: MDR000500470  
Generator Date: 03/31/2017  
Mailing Address: Not reported  
Mailing City,St,Zip: Not reported  
Contact Name: Not reported  
Contact Phone: 841-286-8616  
TSD EPA Id: Not reported  
TSD Date: Not reported  
TSD Facility Name: Republic Environmental Systems (Pennsylvania) LLC  
TSD Facility Address: 2869 Sandstone Dr  
TSD Facility City: Hatfield  
TSD Facility State: PA  
Facility Telephone: Not reported  
Page Number: 1  
Line Number: 1  
Waste Number: D009  
Container Number: 1  
Container Type: Fiber or plastic boxes, cartons, cases  
Waste Quantity: 51  
Unit: Pounds  
Handling Code: Not reported  
TSP EPA Id: PAD085690592  
Date TSP Sig: Not reported

Year: 2017  
Manifest Number: 010443340FLE  
Manifest Type: TSD Copy  
Generator EPA Id: MDR000500470  
Generator Date: 09/29/2017  
Mailing Address: Not reported  
Mailing City,St,Zip: Not reported  
Contact Name: Not reported  
Contact Phone: 841-286-8616  
TSD EPA Id: Not reported  
TSD Date: Not reported



Map ID  
Direction  
Distance  
Elevation

MAP FINDINGS

Site

Database(s)

EDR ID Number  
EPA ID Number

**SEARS ROEBUCK & CO 1424 (Continued)**

**S118891431**

TSD Facility Name: Cycle Chem Inc  
TSD Facility Address: 550 Industrial Rd  
TSD Facility City: Lewisberry  
TSD Facility State: PA  
Facility Telephone: Not reported  
Page Number: 1  
Line Number: 2  
Waste Number: D001  
Container Number: 1  
Container Type: Fiberboard or plastic drums, barrels, kegs  
Waste Quantity: 20  
Unit: Pounds  
Handling Code: Not reported  
TSP EPA Id: PAD067098822  
Date TSP Sig: Not reported

Year: 2017  
Manifest Number: 010443340FLE  
Manifest Type: TSD Copy  
Generator EPA Id: MDR000500470  
Generator Date: 09/29/2017  
Mailing Address: Not reported  
Mailing City,St,Zip: Not reported  
Contact Name: Not reported  
Contact Phone: 841-286-8616  
TSD EPA Id: Not reported  
TSD Date: Not reported  
TSD Facility Name: Cycle Chem Inc  
TSD Facility Address: 550 Industrial Rd  
TSD Facility City: Lewisberry  
TSD Facility State: PA  
Facility Telephone: Not reported  
Page Number: 1  
Line Number: 1  
Waste Number: D002  
Container Number: 1  
Container Type: Fiberboard or plastic drums, barrels, kegs  
Waste Quantity: 30  
Unit: Gallons (liquids only)  
Handling Code: Not reported  
TSP EPA Id: PAD067098822  
Date TSP Sig: Not reported

Year: 2017  
Manifest Number: 010443341FLE  
Manifest Type: TSD Copy  
Generator EPA Id: MDR000500470  
Generator Date: 09/29/2017  
Mailing Address: Not reported  
Mailing City,St,Zip: Not reported  
Contact Name: Not reported  
Contact Phone: 841-286-8616  
TSD EPA Id: Not reported  
TSD Date: Not reported  
TSD Facility Name: Cycle Chem Inc  
TSD Facility Address: 550 Industrial Rd  
TSD Facility City: Lewisberry

Map ID  
Direction  
Distance  
Elevation

MAP FINDINGS

Site

Database(s)

EDR ID Number  
EPA ID Number

**SEARS ROEBUCK & CO 1424 (Continued)**

**S118891431**

TSD Facility State: PA  
Facility Telephone: Not reported  
Page Number: 1  
Line Number: 1  
Waste Number: D002  
Container Number: 2  
Container Type: Fiberboard or plastic drums, barrels, kegs  
Waste Quantity: 300  
Unit: Pounds  
Handling Code: Not reported  
TSP EPA Id: PAD067098822  
Date TSP Sig: Not reported

Year: 2017  
Manifest Number: 010443341FLE  
Manifest Type: TSD Copy  
Generator EPA Id: MDR000500470  
Generator Date: 09/29/2017  
Mailing Address: Not reported  
Mailing City,St,Zip: Not reported  
Contact Name: Not reported  
Contact Phone: 841-286-8616  
TSD EPA Id: Not reported  
TSD Date: Not reported  
TSD Facility Name: Cycle Chem Inc  
TSD Facility Address: 550 Industrial Rd  
TSD Facility City: Lewisberry  
TSD Facility State: PA  
Facility Telephone: Not reported  
Page Number: 1  
Line Number: 2  
Waste Number: D002  
Container Number: 1  
Container Type: Fiberboard or plastic drums, barrels, kegs  
Waste Quantity: 100  
Unit: Pounds  
Handling Code: Not reported  
TSP EPA Id: PAD067098822  
Date TSP Sig: Not reported

Year: 2017  
Manifest Number: 010054524FLE  
Manifest Type: TSD Copy  
Generator EPA Id: MDR000500470  
Generator Date: 03/31/2017  
Mailing Address: Not reported  
Mailing City,St,Zip: Not reported  
Contact Name: Not reported  
Contact Phone: 841-286-8616  
TSD EPA Id: Not reported  
TSD Date: Not reported  
TSD Facility Name: Republic Environmental Systems (Pennsylvania) LLC  
TSD Facility Address: 2869 Sandstone Dr  
TSD Facility City: Hatfield  
TSD Facility State: PA  
Facility Telephone: Not reported  
Page Number: 1

Map ID  
Direction  
Distance  
Elevation

MAP FINDINGS

Site

Database(s)

EDR ID Number  
EPA ID Number

**SEARS ROEBUCK & CO 1424 (Continued)**

**S118891431**

Line Number: 2  
Waste Number: D001  
Container Number: 1  
Container Type: Metal drums, barrels, kegs  
Waste Quantity: 125  
Unit: Pounds  
Handling Code: Not reported  
TSP EPA Id: PAD085690592  
Date TSP Sig: Not reported

Year: 2017  
Manifest Number: 010443341FLE  
Manifest Type: TSD Copy  
Generator EPA Id: MDR000500470  
Generator Date: 09/29/2017  
Mailing Address: Not reported  
Mailing City,St,Zip: Not reported  
Contact Name: Not reported  
Contact Phone: 841-286-8616  
TSD EPA Id: Not reported  
TSD Date: Not reported  
TSD Facility Name: Cycle Chem Inc  
TSD Facility Address: 550 Industrial Rd  
TSD Facility City: Lewisberry  
TSD Facility State: PA  
Facility Telephone: Not reported  
Page Number: 1  
Line Number: 3  
Waste Number: D018  
Container Number: 1  
Container Type: Fiberboard or plastic drums, barrels, kegs  
Waste Quantity: 150  
Unit: Pounds  
Handling Code: Not reported  
TSP EPA Id: PAD067098822  
Date TSP Sig: Not reported

Year: 2016  
Manifest Number: 009205596FLE  
Manifest Type: TSD Copy  
Generator EPA Id: MDR000500470  
Generator Date: 05/16/2016  
Mailing Address: Not reported  
Mailing City,St,Zip: Not reported  
Contact Name: Not reported  
Contact Phone: 841-286-8616  
TSD EPA Id: Not reported  
TSD Date: Not reported  
TSD Facility Name: Republic Environmental Systems (Pennsylvania) LLC  
TSD Facility Address: 2869 Sandstone Dr  
TSD Facility City: Hatfield  
TSD Facility State: PA  
Facility Telephone: Not reported  
Page Number: 1  
Line Number: 1  
Waste Number: D001  
Container Number: 1

Map ID  
Direction  
Distance  
Elevation

MAP FINDINGS

Site

Database(s)

EDR ID Number  
EPA ID Number

**SEARS ROEBUCK & CO 1424 (Continued)**

**S118891431**

Container Type: Burlap, cloth, paper or plastic bags  
Waste Quantity: 11  
Unit: Pounds  
Handling Code: Not reported  
TSP EPA Id: PAD085690592  
Date TSP Sig: Not reported

[Click this hyperlink](#) while viewing on your computer to access  
7 additional PA\_MANIFEST: record(s) in the EDR Site Report.

**EL571 SEARS ROEBUCK & CO NO 1424**  
**West 7103 DEMOCRACY BLVD**  
**< 1/8 BETHESDA, MD 20817**  
**0.025 mi.**  
**133 ft. Site 15 of 21 in cluster EL**

**PA MANIFEST S110048940**  
**N/A**

**Actual:**  
**308 ft.**

**Focus Map:**  
**8**

Manifest Details:  
Year: 2008  
Manifest Number: 002036044FLE  
Manifest Type: TSD Copy  
Generator EPA Id: MDR000500470  
Generator Date: 07/07/2008  
Mailing Address: Not reported  
Mailing City,St,Zip: Not reported  
Contact Name: Not reported  
Contact Phone: 841-286-8616  
TSD EPA Id: PAD067098822  
TSD Date: Not reported  
TSD Facility Name: CYCLE CHEM INC  
TSD Facility Address: 550 INDUSTRIAL DRIVE  
TSD Facility City: LEWISBERRY  
TSD Facility State: PA  
Facility Telephone: Not reported  
Page Number: 1  
Line Number: 3  
Waste Number: D001  
Container Number: 1  
Container Type: Metal drums, barrels, kegs  
Waste Quantity: 30  
Unit: Gallons (liquids only)  
Handling Code: Not reported  
TSP EPA Id: Not reported  
Date TSP Sig: Not reported

Year: 2008  
Manifest Number: 002036044FLE  
Manifest Type: TSD Copy  
Generator EPA Id: MDR000500470  
Generator Date: 07/07/2008  
Mailing Address: Not reported  
Mailing City,St,Zip: Not reported  
Contact Name: Not reported  
Contact Phone: 841-286-8616  
TSD EPA Id: PAD067098822  
TSD Date: Not reported  
TSD Facility Name: CYCLE CHEM INC  
TSD Facility Address: 550 INDUSTRIAL DRIVE  
TSD Facility City: LEWISBERRY

Map ID  
Direction  
Distance  
Elevation

MAP FINDINGS

Site

Database(s)

EDR ID Number  
EPA ID Number

**SEARS ROEBUCK & CO NO 1424 (Continued)**

**S110048940**

TSD Facility State: PA  
Facility Telephone: Not reported  
Page Number: 1  
Line Number: 1  
Waste Number: D001  
Container Number: 4  
Container Type: Metal drums, barrels, kegs  
Waste Quantity: 200  
Unit: Gallons (liquids only)  
Handling Code: Not reported  
TSP EPA Id: Not reported  
Date TSP Sig: Not reported

Year: 2008  
Manifest Number: 002036044FLE  
Manifest Type: TSD Copy  
Generator EPA Id: MDR000500470  
Generator Date: 07/07/2008  
Mailing Address: Not reported  
Mailing City,St,Zip: Not reported  
Contact Name: Not reported  
Contact Phone: 841-286-8616  
TSD EPA Id: PAD067098822  
TSD Date: Not reported  
TSD Facility Name: CYCLE CHEM INC  
TSD Facility Address: 550 INDUSTRIAL DRIVE  
TSD Facility City: LEWISBERRY  
TSD Facility State: PA  
Facility Telephone: Not reported  
Page Number: 1  
Line Number: 2  
Waste Number: D001  
Container Number: 3  
Container Type: Metal drums, barrels, kegs  
Waste Quantity: 150  
Unit: Gallons (liquids only)  
Handling Code: Not reported  
TSP EPA Id: Not reported  
Date TSP Sig: Not reported

Year: 2008  
Manifest Number: 002036046FLE  
Manifest Type: TSD Copy  
Generator EPA Id: MDR000500470  
Generator Date: 07/14/2008  
Mailing Address: Not reported  
Mailing City,St,Zip: Not reported  
Contact Name: Not reported  
Contact Phone: 841-286-8616  
TSD EPA Id: PAD067098822  
TSD Date: Not reported  
TSD Facility Name: CYCLE CHEM INC  
TSD Facility Address: 550 INDUSTRIAL DRIVE  
TSD Facility City: LEWISBERRY  
TSD Facility State: PA  
Facility Telephone: Not reported  
Page Number: 1

Map ID  
Direction  
Distance  
Elevation

MAP FINDINGS

Site

Database(s)

EDR ID Number  
EPA ID Number

**SEARS ROEBUCK & CO NO 1424 (Continued)**

**S110048940**

Line Number: 2  
Waste Number: D001  
Container Number: 1  
Container Type: Metal drums, barrels, kegs  
Waste Quantity: 10  
Unit: Pounds  
Handling Code: Not reported  
TSP EPA Id: Not reported  
Date TSP Sig: Not reported

Year: 2008  
Manifest Number: 002036046FLE  
Manifest Type: TSD Copy  
Generator EPA Id: MDR000500470  
Generator Date: 07/14/2008  
Mailing Address: Not reported  
Mailing City,St,Zip: Not reported  
Contact Name: Not reported  
Contact Phone: 841-286-8616  
TSD EPA Id: PAD067098822  
TSD Date: Not reported  
TSD Facility Name: CYCLE CHEM INC  
TSD Facility Address: 550 INDUSTRIAL DRIVE  
TSD Facility City: LEWISBERRY  
TSD Facility State: PA  
Facility Telephone: Not reported  
Page Number: 1  
Line Number: 1  
Waste Number: D001  
Container Number: 1  
Container Type: Metal drums, barrels, kegs  
Waste Quantity: 10  
Unit: Gallons (liquids only)  
Handling Code: Not reported  
TSP EPA Id: Not reported  
Date TSP Sig: Not reported

**EL572** **SEARS ROEBUCK - 7103 DEMOCRACY BLVD.**  
**West** **7103 DEMOCRACY BOULEVARD**  
**< 1/8** **BETHESDA, MD 20817**  
**0.025 mi.**  
**133 ft.** **Site 16 of 21 in cluster EL**

**US AIRS** **1004721383**  
**FINDS** **N/A**  
**ECHO**

**Actual:** **US AIRS MINOR:**  
**308 ft.** Envid: 1004721383  
**Focus Map:** Region Code: 03  
**8** Programmatic ID: AIR MD0000002403101132  
Facility Registry ID: 110001281372  
D and B Number: Not reported  
Primary SIC Code: 5311  
NAICS Code: 452990  
Default Air Classification Code: MIN  
Facility Type of Ownership Code: POF  
Air CMS Category Code: Not reported  
HPV Status: Not reported

FINDS:

Map ID  
Direction  
Distance  
Elevation

MAP FINDINGS

Site

Database(s)

EDR ID Number  
EPA ID Number

**SEARS ROEBUCK - 7103 DEMOCRACY BLVD. (Continued)**

**1004721383**

Registry ID: 110001281372

Click Here:

Environmental Interest/Information System:

MD-RCRA (Maryland - Resource Conservation And Recovery Act Information System) houses state information relating to the Resource Conservation and Recovery Act (RCRA).

AFS (Aerometric Information Retrieval System (AIRS) Facility Subsystem) replaces the former Compliance Data System (CDS), the National Emission Data System (NEDS), and the Storage and Retrieval of Aerometric Data (SAROAD). AIRS is the national repository for information concerning airborne pollution in the United States. AFS is used to track emissions and compliance data from industrial plants. AFS data are utilized by states to prepare State Implementation Plans to comply with regulatory programs and by EPA as an input for the estimation of total national emissions. AFS is undergoing a major redesign to support facility operating permits required under Title V of the Clean Air Act.

MD-PEMIS (Maryland - Permanent (Air) Emission) database houses data related to Air Emissions. Also known to the EPA as National Emissions Inventory (NEI).

AIR MINOR

Click this hyperlink while viewing on your computer to access additional FINDS: detail in the EDR Site Report.

ECHO:

Envid: 1004721383  
Registry ID: 110001281372  
DFR URL: <http://echo.epa.gov/detailed-facility-report?fid=110001281372>  
Name: SEARS ROEBUCK - 7103 DEMOCRACY BLVD.  
Address: 7103 DEMOCRACY BOULEVARD  
City,State,Zip: BETHESDA, MD 20817

**EL573**  
**West**  
**< 1/8**  
**0.025 mi.**  
**133 ft.**  
**Site 17 of 21 in cluster EL**

**MD HIST UST** **S104632672**  
**N/A**

**Actual:**  
**308 ft.**  
**Focus Map:**  
**8**

Historical UST:

Facility ID: 3009042  
Tank ID: 001  
Age: Not reported  
Capacity: 10,000  
Tank Status: Currently in use  
Product: Heating Oil

Facility ID: 3009042  
Tank ID: 002  
Age: Not reported  
Capacity: 5,000  
Tank Status: Currently in use  
Product: Heating Oil

Facility ID: 3009042  
Tank ID: 003  
Age: 24

Map ID  
Direction  
Distance  
Elevation

MAP FINDINGS

Site

Database(s)

EDR ID Number  
EPA ID Number

**SEARS ROEBUCK & CO. (Continued)**

**S104632672**

Capacity: 550  
Tank Status: Currently in use  
Product: Used Oil

**EM574**  
**SSW**  
**< 1/8**  
**0.026 mi.**  
**136 ft.**

**9705 BELLEVUE DRIVE**  
**BETHESDA, MD 20814**  
**Site 1 of 3 in cluster EM**

**MD LEAD S111463377**  
**N/A**

**Actual:**  
**221 ft.**

**MD LEAD:**

**Focus Map:**  
**9**

Name: Not reported  
Address: 9705 BELLEVUE DRIVE  
City,State,Zip: BETHESDA, MD 20814  
Facility ID: 160700596596  
Cert Number: 572165  
Unit ID: Not reported  
Inspection Date: 12/26/2011  
Limit Date: Not reported  
Invalid: F  
Company No: 4014  
Company Name: Whitehall Associates, Inc.  
Reinspection Date: / /  
Option: BETHESDA, MD 20814  
Inspection Category: Full Risk Reduction Standard Dust Inspection  
Pass/Fail: P  
Inspector Number: 4573  
Inspector Name: Hanson Buford  
Property Number: 160700596596

**EN575**  
**NE**  
**< 1/8**  
**0.026 mi.**  
**138 ft.**

**EAST COAST BILLING CENTER**  
**15800 GAITHER DR STE 110**  
**GAITHERSBURG, MD 20877**  
**Site 1 of 3 in cluster EN**

**MD HIST UST S104638687**  
**N/A**

**Actual:**  
**469 ft.**

**Historical UST:**

**Focus Map:**  
**1**

Facility ID: 6008741  
Tank ID: 001  
Age: 8  
Capacity: 2,000  
Tank Status: Currently in use  
Product: Diesel

**EN576**  
**NE**  
**< 1/8**  
**0.026 mi.**  
**138 ft.**

**EDS INFO SERVICES, LLC**  
**15800 GAITHER DR**  
**GAITHERSBURG, MD 20877**  
**Site 2 of 3 in cluster EN**

**MD OCPCASES S108091945**  
**N/A**

**Actual:**  
**469 ft.**

**OCPCASES:**

**Focus Map:**  
**1**

Name: EDS INFO SERVICES, LLC  
Address: 15800 GAITHER DR  
City,State,Zip: GAITHERSBURG, MD 20877  
Facility ID: 07-0121MO2



Map ID  
Direction  
Distance  
Elevation

MAP FINDINGS

Site

Database(s)

EDR ID Number  
EPA ID Number

**EDS INFO SERVICES, LLC (Continued)**

**S108091945**

Facility Status/Code: CLOSED/Tank Closure - Motor/Lube Oil  
Date Open: 08/08/2006  
Date Closed: 12/06/2006  
Release: YES  
Cleanup: YES  
Registration Number: 9664

**EN577**  
**NE**  
**< 1/8**  
**0.026 mi.**  
**138 ft.**  
**EDS DATA CENTER**  
**15800 GAITHER DRIVE**  
**GAITHERSBURG, MD 20877**  
**Site 3 of 3 in cluster EN**

**MD UST**  
**MD Financial Assurance**  
**U003738925**  
**N/A**

**Actual:**  
**469 ft.**

**Focus Map:**  
**1**

**UST:**  
Facility Id: 9664  
Oper Name: Not reported  
Form Name: Paul Chod  
Form Title: General Partner  
Form Date: 09/19/2006  
Owner Id: 11600  
  
**Owner:**  
Owner Name: Shady Grove Development Park  
Owner Address: 20457 Seneca Meadows Parkway  
Owner City: Germantown  
Owner State: MD  
Owner Zip: 20876  
Owner Phone: (240) 912-0200  
Owner Contact: Steve Cramer

**Tanks:**  
Tank ID: 1  
**Tank Status: Permanently Out of Use**  
Tank Capacity: 2000  
Substance Description: Diesel  
Tank Compartment: False  
Compartment Compartment: A  
Date Installed: 06/01/1997  
Tank Material Desc: Fiberglass Reinforced Plastic  
Pipe Material Desc: Fiberglass Reinforced Plastic

**MD Financial Assurance 2:**

Name: EDS DATA CENTER  
Address: 15800 GAITHER DRIVE  
City,State,Zip: GAITHERSBURG, MD 20877  
Region: 2  
Facility ID: 9664  
Self Insured: False  
Insurance: True  
Risk Retention Group: False  
Guarantee: False  
Surety Bonds: False  
Letter of Credit: False  
State Fund: False  
Other Finance: False  
Finacnce Comments: Policy # 1953542 Insurer Commerce & Industry Copy of letter in file

Map ID  
Direction  
Distance  
Elevation

MAP FINDINGS

Site

Database(s)

EDR ID Number  
EPA ID Number

EDS DATA CENTER (Continued)

U003738925

FR Not Listed: False

EO578  
ENE  
< 1/8  
0.026 mi.  
138 ft.

ROCKVILLE NURSING HOME  
303 ADCLARE ROAD  
ROCKVILLE, MD 20850  
Site 1 of 2 in cluster EO

MD OCPCASES 1001702299  
MD UST N/A  
MD HIST UST  
MD Financial Assurance

Actual:  
391 ft.

OCPCASES:

Focus Map:  
4

Name: ROCKVILLE NURSING HOME  
Address: 303 ADCLARE RD  
City,State,Zip: ROCKVILLE, MD 20850  
Facility ID: 99-2952MO1  
Facility Status/Code: CLOSED/Tank Closure - Motor/Lube Oil  
Date Open: 06/09/1999  
Date Closed: 08/16/1999  
Release: YES  
Cleanup: YES  
Registration Number: 2659

UST:

Facility Id: 2659  
Oper Name: Vincent P. McCubbin  
Form Name: Vincent P. McCubbin  
Form Title: Administrator  
Form Date: 06/04/1997  
Owner Id: 1707

Owner:

Owner Name: Rockville Nursing Home  
Owner Address: 303 Adclare Road  
Owner City: Rockville  
Owner State: MD  
Owner Zip: 20850  
Owner Phone: (301) 279-9000  
Owner Contact: Vincent P. McCubbin

Tanks:

Tank ID: 1  
**Tank Status:** Permanently Out Of Use  
Tank Capacity: 8000  
Substance Description: Heating Oil  
Tank Compartment: False  
Compartment Compartment: A  
Date Installed: 01/01/1977  
Tank Material Desc: Asphalt Coated or Bare Steel  
Pipe Material Desc: Bare or Galvanized Steel

Tank ID: 2  
**Tank Status:** Permanently Out Of Use  
Tank Capacity: 275  
Substance Description: Diesel  
Tank Compartment: False  
Compartment Compartment: A  
Date Installed: 01/01/1977  
Tank Material Desc: Asphalt Coated or Bare Steel  
Pipe Material Desc: Bare or Galvanized Steel

Map ID  
Direction  
Distance  
Elevation

MAP FINDINGS

Site

Database(s)

EDR ID Number  
EPA ID Number

**ROCKVILLE NURSING HOME (Continued)**

**1001702299**

Historical UST:

Facility ID: 6008772  
Tank ID: 001  
Age: 19  
Capacity: 8,000  
Tank Status: Currently in use  
Product: Heating Oil

Facility ID: 6008772  
Tank ID: 002  
Age: 19  
Capacity: 275  
Tank Status: Currently in use  
Product: Diesel

MD Financial Assurance 2:

Name: ROCKVILLE NURSING HOME  
Address: 303 ADCLARE ROAD  
City,State,Zip: ROCKVILLE, MD 20850  
Region: 2  
Facility ID: 2659  
Self Insured: False  
Insurance: False  
Risk Retention Group: False  
Guarantee: False  
Surety Bonds: False  
Letter of Credit: False  
State Fund: False  
Other Finance: False  
Finacnce Comments: Commercial Insurance  
FR Not Listed: True

**EO579** **ROCKVILLE NURSING HOME**  
**ENE** **303 ADCLARE ROAD**  
**< 1/8** **ROCKVILLE, MD 20850**  
**0.026 mi.**  
**138 ft.** **Site 2 of 2 in cluster EO**

**US AIRS** **1004523595**  
**FINDS** **N/A**  
**ECHO**

**Actual:** **US AIRS MINOR:**  
**391 ft.** Envid: 1004523595  
**Focus Map:** Region Code: 03  
**4** Programmatic ID: AIR MD0000002403101258  
Facility Registry ID: 110001786283  
D and B Number: Not reported  
Primary SIC Code: 8051  
NAICS Code: 623110  
Default Air Classification Code: MIN  
Facility Type of Ownership Code: POF  
Air CMS Category Code: Not reported  
HPV Status: Not reported

**FINDS:**

Registry ID: 110001786283

Click Here:

Map ID  
Direction  
Distance  
Elevation

MAP FINDINGS

Site

Database(s)

EDR ID Number  
EPA ID Number

**ROCKVILLE NURSING HOME (Continued)**

**1004523595**

Environmental Interest/Information System:

AFS (Aerometric Information Retrieval System (AIRS) Facility Subsystem) replaces the former Compliance Data System (CDS), the National Emission Data System (NEDS), and the Storage and Retrieval of Aerometric Data (SAROAD). AFS is the national repository for information concerning airborne pollution in the United States. AFS is used to track emissions and compliance data from industrial plants. AFS data are utilized by states to prepare State Implementation Plans to comply with regulatory programs and by EPA as an input for the estimation of total national emissions. AFS is undergoing a major redesign to support facility operating permits required under Title V of the Clean Air Act.  
MD-PEMIS (Maryland - Permanent (Air) Emission) database houses data related to Air Emissions. Also known to the EPA as National Emissions Inventory (NEI).  
AIR MINOR

[Click this hyperlink](#) while viewing on your computer to access additional FINDS: detail in the EDR Site Report.

ECHO:

Envid: 1004523595  
Registry ID: 110001786283  
DFR URL: <http://echo.epa.gov/detailed-facility-report?fid=110001786283>  
Name: ROCKVILLE NURSING HOME  
Address: 303 ADCLARE ROAD  
City,State,Zip: ROCKVILLE, MD 20850

**EP580**  
**South**  
**< 1/8**  
**0.026 mi.**  
**139 ft.**

**9326 W PARKHILL DR**  
**BETHESDA, MD 20814**  
**Site 1 of 3 in cluster EP**

**MD LEAD S118850103**  
**N/A**

**Actual:**  
**231 ft.**

**Focus Map:**  
**12**

MD LEAD:

Name: Not reported  
Address: 9326 W PARKHILL DR  
City,State,Zip: BETHESDA, MD 20814  
Facility ID: 160700596574  
Cert Number: 743792  
Unit ID: SF  
Inspection Date: 05/26/2016  
Limit Date: Not reported  
Invalid: Not reported  
Company No: 14214  
Company Name: Thorough Property Services LLC  
ReInspection Date: / /  
Option: BETHESDA, MD 20814  
Inspection Category: Full Risk Reduction Standard Dust Inspection  
Pass/Fail: P  
Inspector Number: 14212  
Inspector Name: Lee, Sr. Tab Duranda  
Property Number: 160700596574

Map ID  
Direction  
Distance  
Elevation

MAP FINDINGS

Site

Database(s)

EDR ID Number  
EPA ID Number

**DY581**  
**ESE**  
**< 1/8**  
**0.027 mi.**  
**142 ft.**  
**Site 2 of 3 in cluster DY**

**MD LEAD** **S118848495**  
**N/A**

**Actual:** 437 ft.  
**Focus Map:** 5

MD LEAD:

Name: Not reported  
Address: 5 MARCUS COURT  
City,State,Zip: ROCKVILLE, MD 20850  
Facility ID: 160400145871  
Cert Number: 734961  
Unit ID: Not reported  
Inspection Date: 06/07/2016  
Limit Date: Not reported  
Invalid: Not reported  
Company No: 14248  
Company Name: Weilin Chang  
ReInspection Date: / /  
Option: ROCKVILLE, MD 20850  
Inspection Category: Full Risk Reduction Standard Dust Inspection  
Pass/Fail: P  
Inspector Number: 14247  
Inspector Name: Chang Weilin  
Property Number: 160400145871

**582**  
**South**  
**< 1/8**  
**0.028 mi.**  
**148 ft.**  
**6729 NEWBOLD DRIVE**  
**BETHESDA, MD 20817**

**MD LEAD** **S118901846**  
**N/A**

**Actual:** 324 ft.  
**Focus Map:** 8

MD LEAD:

Name: Not reported  
Address: 6729 NEWBOLD DRIVE  
City,State,Zip: BETHESDA, MD 20817  
Facility ID: 160700670442  
Cert Number: 821423  
Unit ID: Not reported  
Inspection Date: 07/06/2018  
Limit Date: Not reported  
Invalid: Not reported  
Company No: 14633  
Company Name: Not reported  
ReInspection Date: Not reported  
Option: BETHESDA, MD 20817  
Inspection Category: Full Risk Reduction Standard Dust Inspection  
Pass/Fail: P  
Inspector Number: 14632  
Inspector Name: Not reported  
Property Number: 160700670442

Name: Not reported  
Address: 6729 NEWBOLD DR  
City,State,Zip: BETHESDA, MD 20817  
Facility ID: 160700670442  
Cert Number: 749806  
Unit ID: Not reported  
Inspection Date: 06/29/2016  
Limit Date: Not reported

Map ID  
Direction  
Distance  
Elevation

MAP FINDINGS

Site

Database(s)

EDR ID Number  
EPA ID Number

(Continued)

S118901846

Invalid: Not reported  
Company No: 14633  
Company Name: Lead Inspection Rental  
ReInspection Date: / /  
Option: BETHESDA, MD 20817  
Inspection Category: Full Risk Reduction Standard Dust Inspection  
Pass/Fail: P  
Inspector Number: 14632  
Inspector Name: de Decker Guillaume  
Property Number: 160700670442

DY583  
ESE  
< 1/8  
0.030 mi.  
156 ft.

4 MARCUS CT  
ROCKVILLE, MD 20850

Site 3 of 3 in cluster DY

MD LEAD S117981524  
N/A

Actual:  
438 ft.  
Focus Map:  
5

MD LEAD:  
Name: Not reported  
Address: 4 MARCUS CT  
City,State,Zip: ROCKVILLE, MD 20850  
Facility ID: 160400143462  
Cert Number: 691715  
Unit ID: SFP  
Inspection Date: 03/23/2015  
Limit Date: Not reported  
Invalid: Not reported  
Company No: 7725  
Company Name: Professional Environmental Services  
ReInspection Date: / /  
Option: ROCKVILLE, MD 20850  
Inspection Category: Full Risk Reduction Standard Dust Inspection  
Pass/Fail: P  
Inspector Number: 3485  
Inspector Name: Smiler Hal  
Property Number: 160400143462

EQ584  
SSE  
< 1/8  
0.032 mi.  
170 ft.

GENERAL CONSTRUCTION  
9075 COMPRINT CT  
ROCKVILLE, MD 20850

Site 1 of 4 in cluster EQ

MD OCPCASES S104596853  
N/A

Actual:  
490 ft.  
Focus Map:  
2

OCPCASES:  
Name: GENERAL CONSTRUCTION  
Address: 9075 COMPRINT CT  
City,State,Zip: ROCKVILLE, MD 20850  
Facility ID: 99-2056MO2  
Facility Status/Code: CLOSED/B-9  
Date Open: 02/16/1999  
Date Closed: 12/15/1999  
Release: YES  
Cleanup: YES  
Registration Number: 9593

Map ID  
Direction  
Distance  
Elevation

MAP FINDINGS

EDR ID Number  
EPA ID Number

585  
North  
< 1/8  
0.032 mi.  
170 ft.

**OURISMAN FORD**  
**10401 MOTOR CITY DR**  
**BETHESDA, MD 20817**

**RCRA-SQG**  
**MD OCPCASES**  
**MD UST**  
**MD HIST UST**  
**FINDS**  
**ECHO**  
**MD Financial Assurance**

**1000263035**  
**MDD014415046**

**Actual:**  
**325 ft.**

**Focus Map:**  
**8**

**RCRA-SQG:**

Date form received by agency: 2010-02-22 00:00:00.0  
Facility name: OURISMAN FORD  
Facility address: 10401 MOTOR CITY DR  
BETHESDA, MD 20817  
EPA ID: MDD014415046  
Mailing address: MOTOR CITY DR  
BETHESDA, MD 20817  
Contact: DAVID A MCFADDEN  
Contact address: MOTOR CITY DR  
BETHESDA, MD 20817  
Contact country: US  
Contact telephone: 240-453-9370  
Contact email: DAVE.MCFADDEN@OURISMANAUTOMOTIVE.COM  
EPA Region: 03  
Classification: Small Small Quantity Generator  
Description: Handler: generates more than 100 and less than 1000 kg of hazardous waste during any calendar month and accumulates less than 6000 kg of hazardous waste at any time; or generates 100 kg or less of hazardous waste during any calendar month, and accumulates more than 1000 kg of hazardous waste at any time

**Owner/Operator Summary:**

Owner/operator name: OURISMAN COLLISION  
Owner/operator address: FREDERICK RD  
ROCKVILLE, MD 20855  
Owner/operator country: US  
Owner/operator telephone: Not reported  
Owner/operator email: Not reported  
Owner/operator fax: Not reported  
Owner/operator extension: Not reported  
Legal status: Private  
Owner/Operator Type: Operator  
Owner/Op start date: 2007-12-01 00:00:00.  
Owner/Op end date: Not reported  
  
Owner/operator name: F.P. WOLDFORD WESTLAKE  
Owner/operator address: FREDERICK RD  
ROCKVILLE, MD 20855  
Owner/operator country: US  
Owner/operator telephone: Not reported  
Owner/operator email: Not reported  
Owner/operator fax: Not reported  
Owner/operator extension: Not reported  
Legal status: Private  
Owner/Operator Type: Owner  
Owner/Op start date: 2010-02-22 00:00:00.  
Owner/Op end date: Not reported

**Handler Activities Summary:**

Map ID  
Direction  
Distance  
Elevation

MAP FINDINGS

Site

Database(s)

EDR ID Number  
EPA ID Number

**OURISMAN FORD (Continued)**

**1000263035**

U.S. importer of hazardous waste: No  
Mixed waste (haz. and radioactive): No  
Recycler of hazardous waste: No  
Transporter of hazardous waste: No  
Treater, storer or disposer of HW: No  
Underground injection activity: No  
On-site burner exemption: No  
Furnace exemption: No  
Used oil fuel burner: No  
Used oil processor: No  
User oil refiner: No  
Used oil fuel marketer to burner: No  
Used oil Specification marketer: No  
Used oil transfer facility: No  
Used oil transporter: No

**Historical Generators:**

Date form received by agency: 1985-06-05 00:00:00.0  
Site name: OURISMAN FORD  
Classification: Small Quantity Generator

**Hazardous Waste Summary:**

. Waste code: D001  
. Waste name: IGNITABLE WASTE

. Waste code: D035  
. Waste name: METHYL ETHYL KETONE

. Waste code: F003  
. Waste name: THE FOLLOWING SPENT NONHALOGENATED SOLVENTS: XYLENE, ACETONE, ETHYL ACETATE, ETHYL BENZENE, ETHYL ETHER, METHYL ISOBUTYL KETONE, N-BUTYL ALCOHOL, CYCLOHEXANONE, AND METHANOL; ALL SPENT SOLVENT MIXTURES/BLENDS CONTAINING, BEFORE USE, ONLY THE ABOVE SPENT NONHALOGENATED SOLVENTS; AND ALL SPENT SOLVENT MIXTURES/BLENDS CONTAINING, BEFORE USE, ONE OR MORE OF THE ABOVE NONHALOGENATED SOLVENTS, AND A TOTAL OF TEN PERCENT OR MORE (BY VOLUME) OF ONE OR MORE OF THOSE SOLVENTS LISTED IN F001, F002, F004, AND F005; AND STILL BOTTOMS FROM THE RECOVERY OF THESE SPENT SOLVENTS AND SPENT SOLVENT MIXTURES.

. Waste code: F005  
. Waste name: THE FOLLOWING SPENT NONHALOGENATED SOLVENTS: TOLUENE, METHYL ETHYL KETONE, CARBON DISULFIDE, ISOBUTANOL, PYRIDINE, BENZENE, 2-ETHOXYETHANOL, AND 2-NITROPROPANE; ALL SPENT SOLVENT MIXTURES/BLENDS CONTAINING, BEFORE USE, A TOTAL OF TEN PERCENT OR MORE (BY VOLUME) OF ONE OR MORE OF THE ABOVE NONHALOGENATED SOLVENTS OR THOSE SOLVENTS LISTED IN F001, F002, OR F004; AND STILL BOTTOMS FROM THE RECOVERY OF THESE SPENT SOLVENTS AND SPENT SOLVENT MIXTURES.

Violation Status: No violations found

**OCPCASES:**

Name: OURISMAN FORD  
Address: 10401 MOTOR CITY DR  
City,State,Zip: BETHESDA, MD 20817  
Facility ID: 91-0953MO



Map ID  
Direction  
Distance  
Elevation

MAP FINDINGS

Site

Database(s)

EDR ID Number  
EPA ID Number

**OURISMAN FORD (Continued)**

**1000263035**

Facility Status/Code: CLOSED/  
Date Open: 11/13/1990  
Date Closed: 04/20/1992  
Release: Not reported  
Cleanup: Not reported  
Registration Number: 14622

Name: OURISMAN'S FORD  
Address: 10401 MOTOR CITY DR  
City,State,Zip: BETHESDA, MD 20817  
Facility ID: 96-0740MO2  
Facility Status/Code: CLOSED/Aboveground Tank Leak  
Date Open: 10/20/1995  
Date Closed: 11/24/1995  
Release: Not reported  
Cleanup: Not reported  
Registration Number: 14622

Name: OURISMAN FORD  
Address: 10401 MOTOR CITY DR  
City,State,Zip: BETHESDA, MD 20817  
Facility ID: 98-0945MO1  
Facility Status/Code: CLOSED/Dumping  
Date Open: 10/30/1997  
Date Closed: 11/21/1997  
Release: YES  
Cleanup: YES  
Registration Number: 14622

**UST:**

Facility Id: 14622  
Oper Name: Bobby Ourisman  
Form Name: T. B. Olender  
Form Title: Property Manager  
Form Date: 10/12/1992  
Owner Id: 9305

**Owner:**

Owner Name: Ourisman Ford  
Owner Address: 10401 Motor City Drive  
Owner City: Bethesda  
Owner State: MD  
Owner Zip: 20817  
Owner Phone: (301) 469-8800  
Owner Contact: T. B. Olender

**Tanks:**

Tank ID: 1  
**Tank Status:** Permanently Out of Use  
Tank Capacity: 1000  
Substance Description: Used Oil  
Tank Compartment: False  
Compartment Compartment: A  
Date Installed: 01/01/1980  
Tank Material Desc: Asphalt Coated or Bare Steel  
Pipe Material Desc: Unknown

Map ID  
Direction  
Distance  
Elevation

MAP FINDINGS

Site

Database(s)

EDR ID Number  
EPA ID Number

**OURISMAN FORD (Continued)**

**1000263035**

Tank ID: 2  
**Tank Status:** **Permanently Out of Use**  
Tank Capacity: 4000  
Substance Description: Gasoline  
Tank Compartment: False  
Compartment Compartment: A  
Date Installed: 01/01/1980  
Tank Material Desc: Asphalt Coated or Bare Steel  
Pipe Material Desc: Bare or Galvanized Steel

Tank ID: 3  
**Tank Status:** **Permanently Out of Use**  
Tank Capacity: 4000  
Substance Description: Gasoline  
Tank Compartment: False  
Compartment Compartment: A  
Date Installed: 01/01/1980  
Tank Material Desc: Asphalt Coated or Bare Steel  
Pipe Material Desc: Bare or Galvanized Steel

**Historical UST:**

Facility ID: 3008361  
Tank ID: 001  
Age: 16  
Capacity: 4,000  
Tank Status: Removed  
Product: Gasoline

Facility ID: 3008361  
Tank ID: 002  
Age: 16  
Capacity: 4,000  
Tank Status: Removed  
Product: Gasoline

Facility ID: 3008361  
Tank ID: 003  
Age: 16  
Capacity: Not reported  
Tank Status: Removed  
Product: Used Oil

**FINDS:**

Registry ID: 110056023672

[Click Here:](#)

**Environmental Interest/Information System:**

AIR EMISSIONS CLASSIFICATION UNKNOWN  
STATE MASTER

Registry ID: 110003508936

[Click Here:](#)

**Environmental Interest/Information System:**

MD-RCRA (Maryland - Resource Conservation And Recovery Act Information

Map ID  
Direction  
Distance  
Elevation

MAP FINDINGS

Site

Database(s)

EDR ID Number  
EPA ID Number

**OURISMAN FORD (Continued)**

**1000263035**

System) houses state information relating to the Resource Conservation and Recovery Act (RCRA).

RCRAInfo is a national information system that supports the Resource Conservation and Recovery Act (RCRA) program through the tracking of events and activities related to facilities that generate, transport, and treat, store, or dispose of hazardous waste. RCRAInfo allows RCRA program staff to track the notification, permit, compliance, and corrective action activities required under RCRA.

[Click this hyperlink](#) while viewing on your computer to access additional FINDS: detail in the EDR Site Report.

**ECHO:**

Envid: 1000263035  
Registry ID: 110056023672  
DFR URL: <http://echo.epa.gov/detailed-facility-report?fid=110056023672>  
Name: OURISMAN COLLISION CENTER  
Address: 10401 MOTOR CITY DRIVE  
City,State,Zip: BETHESDA, MD 20817

Envid: 1000263035  
Registry ID: 110003508936  
DFR URL: <http://echo.epa.gov/detailed-facility-report?fid=110003508936>  
Name: OURISMAN FORD CO INC  
Address: 10401 MOTOR CITY DR  
City,State,Zip: BETHESDA, MD 20817

**MD Financial Assurance 2:**

Name: OURISMAN FORD  
Address: 10401 MOTOR CITY DRIVE  
City,State,Zip: BETHESDA, MD 20817  
Region: 2  
Facility ID: 14622  
Self Insured: False  
Insurance: False  
Risk Retention Group: False  
Guarantee: False  
Surety Bonds: False  
Letter of Credit: False  
State Fund: False  
Other Finance: False  
Finacnce Comments: Not reported  
FR Not Listed: False

**ER586** **GAITHERSBURG MARRIOTT WASHINGTONIAN CENTER MHR**  
**SW** **9751 WASHINGTONIAN BLVD.**  
**< 1/8** **GAITHERSBURG, MD 20878**

**MD UST** **U003836355**  
**MD Financial Assurance** **N/A**

**0.032 mi.**  
**171 ft.** **Site 1 of 2 in cluster ER**

**Actual:** **UST:**  
**446 ft.** Facility Id: 13382  
**Focus Map:** Oper Name: Frank Duve  
**1** Form Name: Francis Duve  
Form Title: Director of Engineering  
Form Date: 03/27/2017  
Owner Id: 8509

Map ID  
Direction  
Distance  
Elevation

MAP FINDINGS

Site

Database(s)

EDR ID Number  
EPA ID Number

**GAITHERSBURG MARRIOTT WASHINGTONIAN CENTER MHR (Continued)**

**U003836355**

**Owner:**

Owner Name: Host Hotels and Resorts, Inc.  
Owner Address: 9751 Washingtonian Blvd.  
Owner City: Gaithersburg  
Owner State: MD  
Owner Zip: 20878  
Owner Phone: (301) 590-0044  
Owner Contact: Stan Hupert

**Tanks:**

Tank ID: 1  
**Tank Status: Currently In Use**  
Tank Capacity: 500  
Substance Description: Diesel  
Tank Compartment: False  
Compartment Compartment: A  
Date Installed: 07/01/1992  
Tank Material Desc: Cathodically Protected Steel (Coating w/CP - Galvanic)  
Pipe Material Desc: Copper sleeved in plastic

**MD Financial Assurance 2:**

Name: GAITHERSBURG MARRIOTT WASHINGTONIAN CENTER MHR  
Address: 9751 WASHINGTONIAN BLVD.  
City,State,Zip: GAITHERSBURG, MD 20878  
Region: 2  
Facility ID: 13382  
Self Insured: False  
Insurance: True  
Risk Retention Group: False  
Guarantee: False  
Surety Bonds: False  
Letter of Credit: False  
State Fund: False  
Other Finance: False  
Finacnce Comments: Policy #: CST1520943-16 Period of Coverage: 8/15/2016 - 8/15/2017  
Insurer: Nautilus Insurance Company  
FR Not Listed: False

**ER587**  
**SW**  
**< 1/8**  
**0.032 mi.**  
**171 ft.**

**MARRIOTT HOTEL**  
**9751 WASHINGTONIAN BLVD**  
**GAITHERSBURG, MD 20878**

**MD OCPCASES** **S105508997**  
**N/A**

**Site 2 of 2 in cluster ER**

**Actual:**  
**446 ft.**

**Focus Map:**  
**1**

**OCPCASES:**

Name: MARRIOTT HOTEL  
Address: 9751 WASHINGTONIAN BLVD  
City,State,Zip: GAITHERSBURG, MD 20878  
Facility ID: 02-1028MO2  
Facility Status/Code: CLOSED/Well/GW Contamination - Motor/Lube Oil  
Date Open: 02/12/2002  
Date Closed: 12/08/2005  
Release: YES  
Cleanup: YES  
Registration Number: 13382

Map ID  
Direction  
Distance  
Elevation

MAP FINDINGS

Site

Database(s)

EDR ID Number  
EPA ID Number

588  
WSW  
< 1/8  
0.033 mi.  
173 ft.

4 CHANTILLY COURT  
, MD 20850

MD LEAD S107240069  
N/A

Actual:  
403 ft.

MD LEAD:

Focus Map:  
4

Name: Not reported  
Address: 4 CHANTILLY COURT  
City,State,Zip: MD 20850  
Facility ID: 160401516842  
Cert Number: 097094  
Unit ID: Not reported  
Inspection Date: 10/05/1998  
Limit Date: Not reported  
Invalid: F  
Company No: 2829  
Company Name: Alban Home Inspection Service  
ReInspection Date: / /  
Option: Full Lead Free  
Inspection Category: Lead Free  
Pass/Fail: P  
Inspector Number: 1333  
Inspector Name: Watkins Timothy L  
Property Number: 160401516842

ES589  
WSW  
< 1/8  
0.033 mi.  
173 ft.

SHADY GROVE EXECUTIVE CENTER/BUILDING #1  
9211 CORPORATE BOULEVARD  
ROCKVILLE, MD 20850

MD UST U003876923  
MD Financial Assurance N/A

Site 1 of 18 in cluster ES

Actual:  
494 ft.

UST:

Focus Map:  
3

Facility Id: 5642  
Oper Name: Not reported  
Form Name: John J. Mann  
Form Title: Area Manager  
Form Date: 01/22/1999  
Owner Id: 3180

Owner:

Owner Name: Shady Grove Associates II  
Owner Address: c/o Spaulding & Slye 9210 Corporate Blvd Ste 140  
Owner City: Rockville  
Owner State: MD  
Owner Zip: 20850  
Owner Phone: (301) 921-8892  
Owner Contact: Patrick Connell

Tanks:

Tank ID: 1  
Tank Status: Permanently Out of Use  
Tank Capacity: 550  
Substance Description: Diesel  
Tank Compartment: False  
Compartment Compartment: A  
Date Installed: 10/01/1988  
Tank Material Desc: Composite (Steel w/ FRP)  
Pipe Material Desc: Copper

Map ID  
Direction  
Distance  
Elevation

MAP FINDINGS

Site

Database(s)

EDR ID Number  
EPA ID Number

**SHADY GROVE EXECUTIVE CENTER/BUILDING #1 (Continued)**

**U003876923**

MD Financial Assurance 2:

Name: SHADY GROVE EXECUTIVE CENTER/BUILDING #1  
Address: 9211 CORPORATE BOULEVARD  
City,State,Zip: ROCKVILLE, MD 20850  
Region: 2  
Facility ID: 5642  
Self Insured: False  
Insurance: False  
Risk Retention Group: False  
Guarantee: False  
Surety Bonds: False  
Letter of Credit: False  
State Fund: False  
Other Finance: False  
Finacnce Comments: Not reported  
FR Not Listed: False

**ES590**  
**WSW**  
**< 1/8**  
**0.033 mi.**  
**173 ft.**

**SHADY GROVE EXECUTIVE CENTER, BUILDING #4**  
**9221 CORPORATE BOULEVARD**  
**ROCKVILLE, MD 20850**

**MD UST**  
**MD Financial Assurance**

**U003736983**  
**N/A**

**Site 2 of 18 in cluster ES**

**Actual:**  
**494 ft.**

UST:

**Focus Map:**  
**3**

Facility Id: 5645  
Oper Name: Not reported  
Form Name: John J. Mann  
Form Title: Area Manager  
Form Date: 01/22/1999  
Owner Id: 3180

Owner:

Owner Name: Shady Grove Associates II  
Owner Address: c/o Spaulding & Slye 9210 Corporate Blvd Ste 140  
Owner City: Rockville  
Owner State: MD  
Owner Zip: 20850  
Owner Phone: (301) 921-8892  
Owner Contact: Patrick Connell

Tanks:

Tank ID: 1  
**Tank Status: Permanently Out of Use**  
Tank Capacity: 550  
Substance Description: Diesel  
Tank Compartment: False  
Compartment Compartment: A  
Date Intalled: 10/01/1988  
Tank Material Desc: Composite (Steel w/ FRP)  
Pipe Material Desc: Copper

MD Financial Assurance 2:

Name: SHADY GROVE EXECUTIVE CENTER, BUILDING #4  
Address: 9221 CORPORATE BOULEVARD  
City,State,Zip: ROCKVILLE, MD 20850  
Region: 2

Map ID  
Direction  
Distance  
Elevation

MAP FINDINGS

Site

Database(s)

EDR ID Number  
EPA ID Number

**SHADY GROVE EXECUTIVE CENTER, BUILDING #4 (Continued)**

**U003736983**

Facility ID: 5645  
Self Insured: False  
Insurance: False  
Risk Retention Group: False  
Guarantee: False  
Surety Bonds: False  
Letter of Credit: False  
State Fund: False  
Other Finance: False  
Finacnce Comments: Not reported  
FR Not Listed: False

**ES591**  
**WSW**  
**< 1/8**  
**0.033 mi.**  
**173 ft.**

**SHADY GROVE EXECUTIVE CENTER**  
**9231 CORPORATE BLVD**  
**ROCKVILLE, MD 20850**

**MD OCPCASES**  
**MD HIST UST**

**S104638674**  
**N/A**

**Site 3 of 18 in cluster ES**

**Actual:**  
**494 ft.**

**Focus Map:**  
**3**

**OCPCASES:**

Name: SHADY GROVE EXECUTIVE CENTER  
Address: 9231 CORPORATE BLVD  
City,State,Zip: ROCKVILLE, MD 20850  
Facility ID: 9-2071MO1  
Facility Status/Code: CLOSED/  
Date Open: 06/26/1989  
Date Closed: 10/17/1990  
Release: Not reported  
Cleanup: Not reported  
Registration Number: 5119

Name: SHADY GROVE EXECUTIVE CENTER  
Address: 9231 CORPORATE BLVD  
City,State,Zip: ROCKVILLE, MD 20850  
Facility ID: 90-0124MO2  
Facility Status/Code: CLOSED/  
Date Open: 07/24/1989  
Date Closed: 04/11/1990  
Release: Not reported  
Cleanup: Not reported  
Registration Number: 5119

Name: SHADY GROVE EXECUTIVE CENTER  
Address: 9231 CORPORATE BLVD  
City,State,Zip: ROCKVILLE, MD 20850  
Facility ID: 00-0315MO2  
Facility Status/Code: CLOSED/Tank Closure - Motor/Lube Oil  
Date Open: 08/10/1999  
Date Closed: 10/14/1999  
Release: NO  
Cleanup: NO  
Registration Number: 5119

**Historical UST:**

Facility ID: 6008726  
Tank ID: 001  
Age: 8  
Capacity: 550

Map ID  
Direction  
Distance  
Elevation

MAP FINDINGS

Site

Database(s)

EDR ID Number  
EPA ID Number

**SHADY GROVE EXECUTIVE CENTER (Continued)**

**S104638674**

Tank Status: Currently in use  
Product: Diesel

**ES592** **LOCKHEED MARTIN**  
**WSW** **9221 CORPORATE BLVD.**  
**< 1/8** **ROCKVILLE, MD 20850**  
**0.033 mi.**  
**173 ft.** **Site 4 of 18 in cluster ES**

**MD MANIFEST** **S121869731**  
**N/A**

**Actual:** MANIFEST:  
**494 ft.** EPAID: MDD982693681  
**Focus Map:** Name: LOCKHEED MARTIN  
**3** Address: 9221 CORPORATE BLVD.  
City,State,Zip: ROCKVILLE, MD 20850  
Manifest Number: 000790821VES  
Transporter 1: VEOLIA ES TECHNICAL SOLUTIONS  
Transporter 2: ENVIRONMENTAL RECOVERY CORPORATION  
Generator Certifier: JAMES J. NELSON  
Date Shipped Out: 04/18/2016  
Destination Facility Certifier: NICK CARTER  
Date Arrived at Destination Facility: 04/29/2016  
Quantity: 135  
Unit: Pounds

**ES593** **SHADY GROVE EXECUTIVE CENTER, BUILDING #3**  
**WSW** **9231 CORPORATE BOULEVARD**  
**< 1/8** **ROCKVILLE, MD 20850**  
**0.033 mi.**  
**173 ft.** **Site 5 of 18 in cluster ES**

**MD UST** **U003736667**  
**MD Financial Assurance** **N/A**

**Actual:** UST:  
**494 ft.** Facility Id: 5119  
**Focus Map:** Oper Name: Not reported  
**3** Form Name: John J. Munn  
Form Title: Sr. Manager  
Form Date: 09/07/1999  
Owner Id: 3180  
  
Owner:  
Owner Name: Shady Grove Associates II  
Owner Address: c/o Spaulding & Slye 9210 Corporate Blvd Ste 140  
Owner City: Rockville  
Owner State: MD  
Owner Zip: 20850  
Owner Phone: (301) 921-8892  
Owner Contact: Patrick Connell

Tanks:  
Tank ID: 1  
**Tank Status:** **Permanently Out of Use**  
Tank Capacity: 550  
Substance Description: Diesel  
Tank Compartment: False  
Compartment Compartment: A  
Date Installed: 10/01/1988  
Tank Material Desc: Composite (Steel w/ FRP)



Map ID  
Direction  
Distance  
Elevation

MAP FINDINGS

Site

Database(s)

EDR ID Number  
EPA ID Number

**SHADY GROVE EXECUTIVE CENTER, BUILDING #3 (Continued)**

**U003736667**

Pipe Material Desc: Copper

MD Financial Assurance 2:

Name: SHADY GROVE EXECUTIVE CENTER, BUILDING #3  
Address: 9231 CORPORATE BOULEVARD  
City,State,Zip: ROCKVILLE, MD 20850  
Region: 2  
Facility ID: 5119  
Self Insured: False  
Insurance: False  
Risk Retention Group: False  
Guarantee: False  
Surety Bonds: False  
Letter of Credit: False  
State Fund: False  
Other Finance: False  
Finacnce Comments: Not reported  
FR Not Listed: False

**ES594**  
**WSW**  
**< 1/8**  
**0.033 mi.**  
**173 ft.**

**SHADY GROVE EXECUTIVE CNTR #1**  
**9211 CORPORATE BLVD**  
**ROCKVILLE, MD 20850**  
**Site 6 of 18 in cluster ES**

**MD HIST UST** **S104634839**  
**N/A**

**Actual:**  
**494 ft.**  
**Focus Map:**  
**3**

Historical UST:  
Facility ID: 5000218  
Tank ID: 001  
Age: 9  
Capacity: 550  
Tank Status: Currently in use  
Product: Diesel

**ES595**  
**WSW**  
**< 1/8**  
**0.033 mi.**  
**173 ft.**

**IBM**  
**9221 CORPORATE BLVD**  
**ROCKVILLE, MD 20850**  
**Site 7 of 18 in cluster ES**

**MD OCPCASES** **S105584092**  
**N/A**

**Actual:**  
**494 ft.**  
**Focus Map:**  
**3**

OCPCASES:  
Name: IBM  
Address: 9221 CORPORATE BLVD  
City,State,Zip: ROCKVILLE, MD 20850  
Facility ID: 90-2626MO1  
Facility Status/Code: CLOSED/  
Date Open: 06/20/1990  
Date Closed: 10/23/1990  
Release: Not reported  
Cleanup: Not reported  
Registration Number: 5645

Map ID  
Direction  
Distance  
Elevation

MAP FINDINGS

Site

Database(s)

EDR ID Number  
EPA ID Number

**ES596**      **SHADY GROVE EXECUTIVE CENTER**  
**WSW**        **9231 CORPORATE BLVD**  
**< 1/8**        **ROCKVILLE, MD 20850**  
**0.033 mi.**  
**173 ft.**      **Site 8 of 18 in cluster ES**

**MD OCPCASES**    **S104634733**  
**MD HIST UST**     **N/A**

**Actual:**        OCPCASES:  
**494 ft.**        Name:                SHADY GROVE EXECUTIVE CENTER  
**Focus Map:**    Address:              9231 CORPORATE BLVD  
**3**                City,State,Zip:      ROCKVILLE, MD 20850  
                     Facility ID:            00-0349MO2  
                     Facility Status/Code: CLOSED/Tank Closure - Motor/Lube Oil  
                     Date Open:            08/17/1999  
                     Date Closed:          10/14/1999  
                     Release:                NO  
                     Cleanup:                NO  
                     Registration Number: 5119

Historical UST:  
Facility ID:        3013357  
Tank ID:            001  
Age:                8  
Capacity:           550  
Tank Status:        Currently in use  
Product:            Diesel

**ES597**      **SHADY GROVE EXECUTIVE CNTR #4**  
**WSW**        **9221 CORPORATE BLVD**  
**< 1/8**        **ROCKVILLE, MD 20850**  
**0.033 mi.**  
**173 ft.**      **Site 9 of 18 in cluster ES**

**MD HIST UST**    **S104634841**  
**N/A**

**Actual:**        Historical UST:  
**494 ft.**        Facility ID:            5000220  
**Focus Map:**    Tank ID:                001  
**3**                Age:                    9  
                     Capacity:              550  
                     Tank Status:           Currently in use  
                     Product:                Diesel

**ES598**      **LOCKHEED MARTIN CORP**  
**WSW**        **9221 CORPORATE BLVD**  
**< 1/8**        **ROCKVILLE, MD 20850**  
**0.033 mi.**  
**173 ft.**      **Site 10 of 18 in cluster ES**

**FINDS**          **1004719152**  
**N/A**

**Actual:**        FINDS:  
**494 ft.**        Registry ID:            110003522091  
**Focus Map:**    Click Here:  
**3**

Environmental Interest/Information System:  
MD-RCRA (Maryland - Resource Conservation And Recovery Act Information System) houses state information relating to the Resource Conservation and Recovery Act (RCRA).

[Click this hyperlink](#) while viewing on your computer to access additional FINDS: detail in the EDR Site Report.

Map ID  
Direction  
Distance  
Elevation

MAP FINDINGS

Site

Database(s)

EDR ID Number  
EPA ID Number

**599**  
**North**  
**< 1/8**  
**0.033 mi.**  
**176 ft.**

**ELVIRA WILLIAMS**  
**6324 WINDERMERE CIRCLE**  
**ROCKVILLE, MD 20852**

**MD OCPCASES**    **S108470471**  
**N/A**

**Actual:**  
**326 ft.**  
**Focus Map:**  
**8**

**OCPCASES:**

Name: ELVIRA WILLIAMS  
Address: 6324 WINDERMERE CIRCLE  
City,State,Zip: ROCKVILLE, MD 20852  
Facility ID: 07-0645MO1  
Facility Status/Code: CLOSED/Well/GW Contamination - Residential Heating Oil  
Date Open: 03/05/2007  
Date Closed: 06/23/2008  
Release: YES  
Cleanup: YES  
Registration Number: Not reported

Name: ELVIRA WILLIAMS  
Address: 6324 WINDERMERE CIRCLE  
City,State,Zip: ROCKVILLE, MD 20852  
Facility ID: 04-0622MO1  
Facility Status/Code: CLOSED/Tank Closure - Residential Heating Oil  
Date Open: 09/30/2003  
Date Closed: 11/10/2004  
Release: YES  
Cleanup: YES  
Registration Number: Not reported

**ED600**  
**SSW**  
**< 1/8**  
**0.034 mi.**  
**177 ft.**

**12297 GREENLEAF AVE**  
**POTOMAC, MD 20854**  
**Site 3 of 3 in cluster ED**

**MD LEAD**    **S118384561**  
**N/A**

**Actual:**  
**304 ft.**  
**Focus Map:**  
**5**

**MD LEAD:**

Name: Not reported  
Address: 12297 GREENLEAF AVE  
City,State,Zip: POTOMAC, MD 20854  
Facility ID: 160400141931  
Cert Number: 721602  
Unit ID: SFP  
Inspection Date: 05/28/2015  
Limit Date: Not reported  
Invalid: Not reported  
Company No: 14505  
Company Name: Daniel L. Perez  
ReInspection Date: / /  
Option: Full Lead Free  
Inspection Category: Lead Free  
Pass/Fail: P  
Inspector Number: 14503  
Inspector Name: Perez Daniel Luis  
Property Number: 160400141931

Map ID  
Direction  
Distance  
Elevation

MAP FINDINGS

Site

Database(s)

EDR ID Number  
EPA ID Number

EP601

South

< 1/8

0.035 mi.

183 ft.

9322 W PARKHILL DRIVE  
BETHESDA, MD 00000

Site 2 of 3 in cluster EP

MD LEAD

S109344295

N/A

Actual:

228 ft.

Focus Map:  
12

MD LEAD:

Name: Not reported  
Address: 9322 W PARKHILL DRIVE  
City,State,Zip: BETHESDA, MD 00000  
Facility ID: 160700597330  
Cert Number: 446386  
Unit ID: Not reported  
Inspection Date: 10/14/2008  
Limit Date: 10/14/2010  
Invalid: F  
Company No: 4583  
Company Name: Alban Home Inspection Services, Inc.  
ReInspection Date: / /  
Option: Full Lead Free  
Inspection Category: Lead Free  
Pass/Fail: P  
Inspector Number: 5051  
Inspector Name: Satterfield Quintin D  
Property Number: 160700597330

Name: Not reported  
Address: 9322 W PARKHILL DR  
City,State,Zip: BETHESDA, MD 20814  
Facility ID: 160700597330  
Cert Number: 242769  
Unit ID: Not reported  
Inspection Date: 09/11/2003  
Limit Date: Not reported  
Invalid: F  
Company No: 5155  
Company Name: American Lead Consultants  
ReInspection Date: / /  
Option: Full Lead Free  
Inspection Category: Lead Free  
Pass/Fail: P  
Inspector Number: 7152  
Inspector Name: Poore Jack  
Property Number: 160700597330

Name: Not reported  
Address: 9322 W PARKHILL DRIVE  
City,State,Zip: BETHESDA, MD 20814  
Facility ID: 160700597330  
Cert Number: 873833  
Unit ID: FRONT  
Inspection Date: 02/11/2020  
Limit Date: 1899-12-30 00:00:00  
Invalid: Not reported  
Company No: 16685  
Company Name: Not reported  
ReInspection Date: Not reported  
Option: BETHESDA, MD 20814  
Inspection Category: Full Risk Reduction Standard Dust Inspection

Map ID  
Direction  
Distance  
Elevation

MAP FINDINGS

Site

Database(s)

EDR ID Number  
EPA ID Number

(Continued)

S109344295

Pass/Fail: P  
Inspector Number: 16684  
Inspector Name: Not reported  
Property Number: 160700597330

ET602 BILLETE CAPITAL CORP HSP QRS CORP  
WSW 1413 RESEARCH BLVD  
< 1/8 ROCKVILLE, MD 20850  
0.035 mi.  
184 ft. Site 1 of 11 in cluster ET

FINDS 1023442182  
N/A

Actual: FINDS:  
383 ft. Registry ID: 110068181764

Focus Map:  
4 Click Here:

Environmental Interest/Information System:  
STATE MASTER

[Click this hyperlink](#) while viewing on your computer to access  
additional FINDS: detail in the EDR Site Report.

ET603 1413 RESEARCH BLVD  
WSW 1413 RESEARCH BLVD  
< 1/8 ROCKVILLE, MD 20850  
0.035 mi.  
184 ft. Site 2 of 11 in cluster ET

RCRA-SQG 1000281740  
MDD044761468

Actual: RCRA-SQG:  
383 ft. Date form received by agency: 2014-08-07 00:00:00.0  
Focus Map: Facility name: 1413 RESEARCH BLVD  
4 Facility address: 1413 RESEARCH BLVD  
ROCKVILLE, MD 20850  
EPA ID: MDD044761468  
Mailing address: 946 CLOPPER RD  
GAITHERSBURG, MD 20878  
Contact: LAWRENCE DIAMOND  
Contact address: 946 CLOPPER RD  
GAITHERSBURG, MD 20878  
Contact country: US  
Contact telephone: 301-947-1770  
Contact email: LDIAMOND@ARE.COM  
EPA Region: 03  
Classification: Small Small Quantity Generator  
Description: Handler: generates more than 100 and less than 1000 kg of hazardous  
waste during any calendar month and accumulates less than 6000 kg of  
hazardous waste at any time; or generates 100 kg or less of hazardous  
waste during any calendar month, and accumulates more than 1000 kg of  
hazardous waste at any time

Owner/Operator Summary:  
Owner/operator name: ARE-MARYLAND NO. 7 CORPORATION  
Owner/operator address: 1413 RESEARCH BLVD  
ROCKVILLE, MD 20850  
Owner/operator country: US  
Owner/operator telephone: Not reported  
Owner/operator email: Not reported

Map ID  
Direction  
Distance  
Elevation

MAP FINDINGS

Site

Database(s)

EDR ID Number  
EPA ID Number

**1413 RESEARCH BLVD (Continued)**

**1000281740**

Owner/operator fax: Not reported  
Owner/operator extension: Not reported  
Legal status: Private  
Owner/Operator Type: Operator  
Owner/Op start date: 1996-07-03 00:00:00.  
Owner/Op end date: Not reported  
  
Owner/operator name: ARE-MARYLAND NO. 7 CORPORATION  
Owner/operator address: 1413 RESEARCH BLVD  
ROCKVILLE, MD 20850  
Owner/operator country: US  
Owner/operator telephone: Not reported  
Owner/operator email: Not reported  
Owner/operator fax: Not reported  
Owner/operator extension: Not reported  
Legal status: Private  
Owner/Operator Type: Owner  
Owner/Op start date: 1996-07-03 00:00:00.  
Owner/Op end date: Not reported

Handler Activities Summary:

U.S. importer of hazardous waste: No  
Mixed waste (haz. and radioactive): No  
Recycler of hazardous waste: No  
Transporter of hazardous waste: No  
Treater, storer or disposer of HW: No  
Underground injection activity: No  
On-site burner exemption: No  
Furnace exemption: No  
Used oil fuel burner: No  
Used oil processor: No  
User oil refiner: No  
Used oil fuel marketer to burner: No  
Used oil Specification marketer: No  
Used oil transfer facility: No  
Used oil transporter: No

Historical Generators:

Date form received by agency: 1985-05-22 00:00:00.0  
Site name: GILLETTE CAPITAL CORP  
Classification: Not a generator, verified

Hazardous Waste Summary:

. Waste code: D001  
. Waste name: IGNITABLE WASTE  
  
. Waste code: D002  
. Waste name: CORROSIVE WASTE  
  
. Waste code: D003  
. Waste name: REACTIVE WASTE  
  
. Waste code: F002  
. Waste name: THE FOLLOWING SPENT HALOGENATED SOLVENTS: TETRACHLOROETHYLENE,  
METHYLENE CHLORIDE, TRICHLOROETHYLENE, 1,1,1-TRICHLOROETHANE,

Map ID  
Direction  
Distance  
Elevation

MAP FINDINGS

Site

Database(s)

EDR ID Number  
EPA ID Number

1413 RESEARCH BLVD (Continued)

1000281740

CHLOROBENZENE, 1,1,2-TRICHLORO-1,2,2-TRIFLUOROETHANE, ORTHO-DICHLOROBENZENE, TRICHLOROFLUOROMETHANE, AND 1,1,2, TRICHLOROETHANE; ALL SPENT SOLVENT MIXTURES/BLENDS CONTAINING, BEFORE USE, A TOTAL OF TEN PERCENT OR MORE (BY VOLUME) OF ONE OR MORE OF THE ABOVE HALOGENATED SOLVENTS OR THOSE SOLVENTS LISTED IN F001, F004, AND F005; AND STILL BOTTOMS FROM THE RECOVERY OF THESE SPENT SOLVENTS AND SPENT SOLVENT MIXTURES.

- . Waste code: F003
- . Waste name: THE FOLLOWING SPENT NONHALOGENATED SOLVENTS: XYLENE, ACETONE, ETHYL ACETATE, ETHYL BENZENE, ETHYL ETHER, METHYL ISOBUTYL KETONE, N-BUTYL ALCOHOL, CYCLOHEXANONE, AND METHANOL; ALL SPENT SOLVENT MIXTURES/BLENDS CONTAINING, BEFORE USE, ONLY THE ABOVE SPENT NONHALOGENATED SOLVENTS; AND ALL SPENT SOLVENT MIXTURES/BLENDS CONTAINING, BEFORE USE, ONE OR MORE OF THE ABOVE NONHALOGENATED SOLVENTS, AND A TOTAL OF TEN PERCENT OR MORE (BY VOLUME) OF ONE OR MORE OF THOSE SOLVENTS LISTED IN F001, F002, F004, AND F005; AND STILL BOTTOMS FROM THE RECOVERY OF THESE SPENT SOLVENTS AND SPENT SOLVENT MIXTURES.
- . Waste code: F005
- . Waste name: THE FOLLOWING SPENT NONHALOGENATED SOLVENTS: TOLUENE, METHYL ETHYL KETONE, CARBON DISULFIDE, ISOBUTANOL, PYRIDINE, BENZENE, 2-ETHOXYETHANOL, AND 2-NITROPROPANE; ALL SPENT SOLVENT MIXTURES/BLENDS CONTAINING, BEFORE USE, A TOTAL OF TEN PERCENT OR MORE (BY VOLUME) OF ONE OR MORE OF THE ABOVE NONHALOGENATED SOLVENTS OR THOSE SOLVENTS LISTED IN F001, F002, OR F004; AND STILL BOTTOMS FROM THE RECOVERY OF THESE SPENT SOLVENTS AND SPENT SOLVENT MIXTURES.
- . Waste code: P022
- . Waste name: CARBON DISULFIDE
- . Waste code: P042
- . Waste name: 1,2-BENZENEDIOL, 4-[1-HYDROXY-2-(METHYLAMINO)ETHYL]-, (R)- (OR) EPINEPHRINE
- . Waste code: P048
- . Waste name: 2,4-DINITROPHENOL (OR) PHENOL, 2,4-DINITRO-
- . Waste code: P077
- . Waste name: BENZENAMINE, 4-NITRO- (OR) P-NITROANILINE
- . Waste code: P078
- . Waste name: NITROGEN DIOXIDE (OR) NITROGEN OXIDE NO2
- . Waste code: P087
- . Waste name: OSMIUM OXIDE OSO4, (T-4)- (OR) OSMIUM TETROXIDE
- . Waste code: P098
- . Waste name: POTASSIUM CYANIDE (OR) POTASSIUM CYANIDE K(CN)
- . Waste code: P105
- . Waste name: SODIUM AZIDE
- . Waste code: P106
- . Waste name: SODIUM CYANIDE (OR) SODIUM CYANIDE NA(CN)

Map ID  
Direction  
Distance  
Elevation

MAP FINDINGS

Site

Database(s)

EDR ID Number  
EPA ID Number

**1413 RESEARCH BLVD (Continued)**

**1000281740**

- . Waste code: P120
- . Waste name: VANADIUM OXIDE V2O5 (OR) VANADIUM PENTOXIDE
  
- . Waste code: U002
- . Waste name: 2-PROPANONE (I) (OR) ACETONE (I)
  
- . Waste code: U003
- . Waste name: ACETONITRILE (I,T)
  
- . Waste code: U004
- . Waste name: ACETOPHENONE (OR) ETHANONE, 1-PHENYL-
  
- . Waste code: U007
- . Waste name: 2-PROPENAMIDE (OR) ACRYLAMIDE
  
- . Waste code: U012
- . Waste name: ANILINE (I,T) (OR) BENZENAMINE (I,T)
  
- . Waste code: U031
- . Waste name: 1-BUTANOL (I) (OR) N-BUTYL ALCOHOL (I)
  
- . Waste code: U037
- . Waste name: BENZENE, CHLORO- (OR) CHLOROBENZENE
  
- . Waste code: U044
- . Waste name: CHLOROFORM (OR) METHANE, TRICHLORO-
  
- . Waste code: U052
- . Waste name: CRESOL (CRESYLIC ACID) (OR) PHENOL, METHYL-
  
- . Waste code: U055
- . Waste name: BENZENE, (1-METHYLETHYL)- (I) (OR) CUMENE (I)
  
- . Waste code: U056
- . Waste name: BENZENE, HEXAHYDRO- (I) (OR) CYCLOHEXANE (I)
  
- . Waste code: U057
- . Waste name: CYCLOHEXANONE (I)
  
- . Waste code: U058
- . Waste name: 2H-1,3,2-OXAZAPHOSPHORIN-2-AMINE, N,N-BIS(2-CHLOROETHYL)TETRAHYDRO-, 2-OXIDE (OR) CYCLOPHOSPHAMIDE
  
- . Waste code: U072
- . Waste name: BENZENE, 1,4-DICHLORO- (OR) P-DICHLOROBENZENE
  
- . Waste code: U077
- . Waste name: ETHANE, 1,2-DICHLORO- (OR) ETHYLENE DICHLORIDE
  
- . Waste code: U081
- . Waste name: 2,4-DICHLOROPHENOL (OR) PHENOL, 2,4-DICHLORO-
  
- . Waste code: U088
- . Waste name: 1,2-BENZENEDICARBOXYLIC ACID, DIETHYL ESTER (OR) DIETHYL PHTHALATE
  
- . Waste code: U092
- . Waste name: DIMETHYLAMINE (I) (OR) METHANAMINE, N-METHYL- (I)



Map ID  
Direction  
Distance  
Elevation

MAP FINDINGS

Site

Database(s)

EDR ID Number  
EPA ID Number

**1413 RESEARCH BLVD (Continued)**

**1000281740**

- . Waste code: U101
- . Waste name: 2,4-DIMETHYLPHENOL (OR) PHENOL, 2,4-DIMETHYL-
- . Waste code: U102
- . Waste name: 1,2-BENZENEDICARBOXYLIC ACID, DIMETHYL ESTER (OR) DIMETHYL PHTHALATE
- . Waste code: U112
- . Waste name: ACETIC ACID, ETHYL ESTER (I) (OR) ETHYL ACETATE (I)
- . Waste code: U113
- . Waste name: 2-PROPENOIC ACID, ETHYL ESTER (I) (OR) ETHYL ACRYLATE (I)
- . Waste code: U116
- . Waste name: 2-IMIDAZOLIDINETHIONE (OR) ETHYLENETHIOUREA
- . Waste code: U117
- . Waste name: ETHANE, 1,1'-OXYBIS-(I) (OR) ETHYL ETHER (I)
- . Waste code: U122
- . Waste name: FORMALDEHYDE
- . Waste code: U123
- . Waste name: FORMIC ACID (C,T)
- . Waste code: U125
- . Waste name: 2-FURANCARBOXALDEHYDE (I) (OR) FURFURAL (I)
- . Waste code: U127
- . Waste name: BENZENE, HEXACHLORO- (OR) HEXACHLOROBENZENE
- . Waste code: U129
- . Waste name: CYCLOHEXANE, 1,2,3,4,5,6-HEXACHLORO-, (1ALPHA, 2ALPHA, 3BETA, 4ALPHA, 5ALPHA, 6BETA)- (OR) LINDANE
- . Waste code: U131
- . Waste name: ETHANE, HEXACHLORO- (OR) HEXACHLOROETHANE
- . Waste code: U132
- . Waste name: HEXACHLOROPHENE (OR) PHENOL, 2,2'-METHYLENEBIS[3,4,6-TRICHLORO-
- . Waste code: U138
- . Waste name: METHANE, IODO- (OR) METHYL IODIDE
- . Waste code: U144
- . Waste name: ACETIC ACID, LEAD(2+) SALT (OR) LEAD ACETATE
- . Waste code: U147
- . Waste name: 2,5-FURANDIONE (OR) MALEIC ANHYDRIDE
- . Waste code: U149
- . Waste name: MALONONITRILE (OR) PROPANEDINITRILE
- . Waste code: U151
- . Waste name: MERCURY
- . Waste code: U154
- . Waste name: METHANOL (I) (OR) METHYL ALCOHOL (I)

Map ID  
Direction  
Distance  
Elevation

MAP FINDINGS

Site

Database(s)

EDR ID Number  
EPA ID Number

1413 RESEARCH BLVD (Continued)

1000281740

|               |  |
|---------------|--|
| . Waste code: | U159   |
| . Waste name: | 2-BUTANONE (I,T) (OR) METHYL ETHYL KETONE (MEK) (I,T)                          |
| . Waste code: | U162   |
| . Waste name: | 2-PROPENOIC ACID, 2-METHYL-, METHYL ESTER (I,T) (OR) METHYL METHACRYLATE (I,T) |
| . Waste code: | U165   |
| . Waste name: | NAPHTHALENE  |
| . Waste code: | U166   |
| . Waste name: | 1,4-NAPHTHALENEDIONE (OR) 1,4-NAPHTHOQUINONE                                   |
| . Waste code: | U170   |
| . Waste name: | P-NITROPHENOL (I,T) (OR) PHENOL, 4-NITRO-                                      |
| . Waste code: | U187   |
| . Waste name: | ACETAMIDE, N-(4-ETHOXYPHENYL)- (OR) PHENACETIN                                 |
| . Waste code: | U188   |
| . Waste name: | PHENOL   |
| . Waste code: | U190   |
| . Waste name: | 1,3-ISOBENZOFURANDIONE (OR) PHTHALIC ANHYDRIDE                                 |
| . Waste code: | U196   |
| . Waste name: | PYRIDINE   |
| . Waste code: | U197   |
| . Waste name: | 2,5-CYCLOHEXADIENE-1,4-DIONE (OR) P-BENZOQUINONE                               |
| . Waste code: | U201   |
| . Waste name: | 1,3-BENZENEDIOL (OR) RESORCINOL  |
| . Waste code: | U202   |
| . Waste name: | 1,2-BENZISOTHAZOL-3(2H)-ONE, 1,1-DIOXIDE, & SALTS                              |
| . Waste code: | U207   |
| . Waste name: | 1,2,4,5-TETRACHLOROBENZENE (OR) BENZENE, 1,2,4,5-TETRACHLORO-                  |
| . Waste code: | U210   |
| . Waste name: | ETHENE, TETRACHLORO- (OR) TETRACHLOROETHYLENE                                  |
| . Waste code: | U212   |
| . Waste name: | Not Defined  |
| . Waste code: | U213   |
| . Waste name: | FURAN, TETRAHYDRO-(I) (OR) TETRAHYDROFURAN (I)                                 |
| . Waste code: | U214   |
| . Waste name: | ACETIC ACID, THALLIUM(1+) SALT (OR) THALLIUM(I) ACETATE                        |
| . Waste code: | U218   |
| . Waste name: | ETHANETHIOAMIDE (OR) THIOACETAMIDE   |
| . Waste code: | U219   |
| . Waste name: | THIOUREA   |

Map ID  
Direction  
Distance  
Elevation

MAP FINDINGS

Site

Database(s)

EDR ID Number  
EPA ID Number

**1413 RESEARCH BLVD (Continued)**

**1000281740**

|                   |  |
|-------------------|--|
| . Waste code:     | U220   |
| . Waste name:     | BENZENE, METHYL- (OR) TOLUENE  |
| . Waste code:     | U221   |
| . Waste name:     | BENZENEDIAMINE, AR-METHYL- (OR) TOLUENEDIAMINE                       |
| . Waste code:     | U222   |
| . Waste name:     | BENZENAMINE, 2-METHYL-, HYDROCHLORIDE (OR) O-TOLUIDINE HYDROCHLORIDE |
| . Waste code:     | U226   |
| . Waste name:     | ETHANE, 1,1,1-TRICHLORO- (OR) METHYL CHLOROFORM                      |
| . Waste code:     | U228   |
| . Waste name:     | ETHENE, TRICHLORO- (OR) TRICHLOROETHYLENE                            |
| . Waste code:     | U239   |
| . Waste name:     | BENZENE, DIMETHYL- (I,T) (OR) XYLENE (I)                             |
| Violation Status: | No violations found  |

**ET604**  
**WSW**  
**< 1/8**  
**0.035 mi.**  
**184 ft.**

**U S ARMY WRAIR GILLETTE BLDG**  
**1413 RESEARCH BLVD**  
**ROCKVILLE, MD 20850**

**RCRA-VSQG** **1001968359**  
**NJ MANIFEST** **MD7210020007**

**Site 3 of 11 in cluster ET**

**Actual:**  
**383 ft.**

**Focus Map:**  
**4**

RCRA-VSQG:  
Date form received by agency: 2000-02-29 00:00:00.0  
Facility name: U S ARMY WRAIR GILLETTE BLDG  
Site name: U.S. ARMY, WRAIR, GILLETTE BLDG  
Facility address: 1413 RESEARCH BLVD  
ROCKVILLE, MD 20850-0000  
EPA ID: MD7210020007  
Mailing address: WRAIR, BLDG 503, FOREST GLEN  
ATTN: SAFETY OFFICE N  
WASHINGTON, DC 20307-5100  
Contact: SSG TIMOTHY L. MENSING  
Contact address: Not reported  
Not reported  
Contact country: US  
Contact telephone: 301-319-9859  
Contact email: Not reported  
EPA Region: 03  
Land type: Private  
Classification: Conditionally Exempt Small Quantity Generator  
Description: Handler: generates 100 kg or less of hazardous waste per calendar month, and accumulates 1000 kg or less of hazardous waste at any time; or generates 1 kg or less of acutely hazardous waste per calendar month, and accumulates at any time: 1 kg or less of acutely hazardous waste; or 100 kg or less of any residue or contaminated soil, waste or other debris resulting from the cleanup of a spill, into or on any land or water, of acutely hazardous waste; or generates 100 kg or less of any residue or contaminated soil, waste or other debris resulting from the cleanup of a spill, into or on any land or water, of acutely hazardous waste during any calendar month, and accumulates at any time: 1 kg or less of acutely hazardous waste; or 100 kg or less of any residue or contaminated soil, waste or other debris resulting from the cleanup of a spill, into or on any land or water, of acutely hazardous waste

Map ID  
Direction  
Distance  
Elevation

MAP FINDINGS

Site

Database(s)

EDR ID Number  
EPA ID Number

**U S ARMY WRAIR GILLETTE BLDG (Continued)**

**1001968359**

Owner/Operator Summary:

Owner/operator name: MC-270 INC  
Owner/operator address: 55 RAILROAD AVE  
GREENWICH, CT 06830  
Owner/operator country: Not reported  
Owner/operator telephone: Not reported  
Owner/operator email: Not reported  
Owner/operator fax: Not reported  
Owner/operator extension: Not reported  
Legal status: Federal  
Owner/Operator Type: Owner  
Owner/Op start date: Not reported  
Owner/Op end date: Not reported

Handler Activities Summary:

U.S. importer of hazardous waste: No  
Mixed waste (haz. and radioactive): No  
Recycler of hazardous waste: No  
Transporter of hazardous waste: No  
Treater, storer or disposer of HW: No  
Underground injection activity: No  
On-site burner exemption: No  
Furnace exemption: No  
Used oil fuel burner: No  
Used oil processor: No  
User oil refiner: No  
Used oil fuel marketer to burner: No  
Used oil Specification marketer: No  
Used oil transfer facility: No  
Used oil transporter: No

Historical Generators:

Date form received by agency: 1992-01-05 00:00:00.0  
Site name: U S ARMY WRAIR GILLETTE BLDG  
Classification: Conditionally Exempt Small Quantity Generator

Hazardous Waste Summary:

. Waste code: D000  
. Waste name: Not Defined  
  
. Waste code: D001  
. Waste name: IGNITABLE WASTE  
  
. Waste code: D002  
. Waste name: CORROSIVE WASTE  
  
. Waste code: D003  
. Waste name: REACTIVE WASTE  
  
. Waste code: P042  
. Waste name: 1,2-BENZENEDIOL, 4-[1-HYDROXY-2-(METHYLAMINO)ETHYL]-, (R)- (OR)  
EPINEPHRINE  
  
. Waste code: P078

Map ID  
Direction  
Distance  
Elevation

MAP FINDINGS

Site

Database(s)

EDR ID Number  
EPA ID Number

**U S ARMY WRAIR GILLETTE BLDG (Continued)**

**1001968359**

. Waste name: NITROGEN DIOXIDE (OR) NITROGEN OXIDE NO2  
. Waste code: P105  
. Waste name: SODIUM AZIDE  
. Waste code: U031  
. Waste name: 1-BUTANOL (I) (OR) N-BUTYL ALCOHOL (I)  
. Waste code: U044  
. Waste name: CHLOROFORM (OR) METHANE, TRICHLORO-  
. Waste code: U055  
. Waste name: BENZENE, (1-METHYLETHYL)- (I) (OR) CUMENE (I)  
. Waste code: U056  
. Waste name: BENZENE, HEXAHYDRO- (I) (OR) CYCLOHEXANE (I)  
. Waste code: U112  
. Waste name: ACETIC ACID, ETHYL ESTER (I) (OR) ETHYL ACETATE (I)  
. Waste code: U117  
. Waste name: ETHANE, 1,1'-OXYBIS-(I) (OR) ETHYL ETHER (I)  
. Waste code: U122  
. Waste name: FORMALDEHYDE  
. Waste code: U154  
. Waste name: METHANOL (I) (OR) METHYL ALCOHOL (I)  
. Waste code: U196  
. Waste name: PYRIDINE

Violation Status: No violations found

**Evaluation Action Summary:**

Evaluation date: 2000-03-21 00:00:00.0  
Evaluation: COMPLIANCE EVALUATION INSPECTION ON-SITE  
Area of violation: Not reported  
Date achieved compliance: Not reported  
Evaluation lead agency: EPA

**NJ MANIFEST:**

EPA Id: MD7210020007  
Mail Address: 1413 RESEARCH BLVD  
Mail City/State/Zip: ROCKVILLE, MD 20850  
Facility Phone: Not reported  
Emergency Phone: Not reported  
Contact: BERT J MUECK  
Comments: Not reported  
SIC Code: Not reported  
County: MD031  
Municipal: Not reported  
Previous EPA Id: Not reported  
Gen Flag: Not reported  
Trans Flag: Not reported  
TSDF Flag: Not reported  
Name Change: Not reported

Map ID  
Direction  
Distance  
Elevation

MAP FINDINGS

Site

Database(s)

EDR ID Number  
EPA ID Number

**U S ARMY WRAIR GILLETTE BLDG (Continued)**

**1001968359**

|                                 |                     |
|---------------------------------|---------------------|
| Date Change:                    | Not reported        |
| Manifest:                       |                     |
| Manifest Number:                | 003302206JJK        |
| EPA ID:                         | MD7210020007        |
| Date Shipped:                   | 02/25/2008          |
| TSDF EPA ID:                    | NJD002200046        |
| Transporter EPA ID:             | NJ0000027193        |
| Transporter 2 EPA ID:           | Not reported        |
| Transporter 3 EPA ID:           | Not reported        |
| Transporter 4 EPA ID:           | Not reported        |
| Transporter 5 EPA ID:           | Not reported        |
| Transporter 6 EPA ID:           | Not reported        |
| Transporter 7 EPA ID:           | Not reported        |
| Transporter 8 EPA ID:           | Not reported        |
| Transporter 9 EPA ID:           | Not reported        |
| Transporter 10 EPA ID:          | Not reported        |
| Date Trans1 Transported Waste:  | 02/25/2008          |
| Date Trans2 Transported Waste:  | Not reported        |
| Date Trans3 Transported Waste:  | Not reported        |
| Date Trans4 Transported Waste:  | Not reported        |
| Date Trans5 Transported Waste:  | Not reported        |
| Date Trans6 Transported Waste:  | Not reported        |
| Date Trans7 Transported Waste:  | Not reported        |
| Date Trans8 Transported Waste:  | Not reported        |
| Date Trans9 Transported Waste:  | Not reported        |
| Date Trans10 Transported Waste: | Not reported        |
| Date TSDF Received Waste:       | 02/29/2008          |
| TSDF EPA Facility Name:         | Not reported        |
| QTY Units:                      | Not reported        |
| Transporter SEQ ID:             | Not reported        |
| Transporter-1 Date:             | Not reported        |
| Waste SEQ ID:                   | Not reported        |
| Waste Type Code 2:              | Not reported        |
| Waste Type Code 3:              | Not reported        |
| Waste Type Code 4:              | Not reported        |
| Waste Type Code 5:              | Not reported        |
| Waste Type Code 6:              | Not reported        |
| Date Accepted:                  | Not reported        |
| Manifest Discrepancy Type:      | Not reported        |
| Data Entry Number:              | Not reported        |
| Was Load Rejected:              | ROCKVILLE, MD 20850 |
| Reason Load Was Rejected:       | Not reported        |
| Waste:                          |                     |
| Manifest Year:                  | Not reported        |
| Waste Code:                     | D001                |
| Hand Code:                      | H061                |
| Quantity:                       | 5 P                 |

Map ID  
Direction  
Distance  
Elevation

MAP FINDINGS

EDR ID Number  
EPA ID Number

**ET605**  
**WSW**  
**< 1/8**  
**0.035 mi.**

**GILLETTE CAPITAL CORP**  
**1413 RESEARCH BOULEVARD**  
**ROCKVILLE, MD 20850**

**FINDS** **1016091488**  
**ECHO** **N/A**

**184 ft.** **Site 4 of 11 in cluster ET**

**Actual:** **383 ft.** **FINDS:**  
**Registry ID:** 110003506028

**Focus Map:**  
**4** **Click Here:**

Environmental Interest/Information System:

MD-RCRA (Maryland - Resource Conservation And Recovery Act Information System) houses state information relating to the Resource Conservation and Recovery Act (RCRA). RCRAInfo is a national information system that supports the Resource Conservation and Recovery Act (RCRA) program through the tracking of events and activities related to facilities that generate, transport, and treat, store, or dispose of hazardous waste. RCRAInfo allows RCRA program staff to track the notification, permit, compliance, and corrective action activities required under RCRA.

[Click this hyperlink](#) while viewing on your computer to access additional FINDS: detail in the EDR Site Report.

ECHO:

Envid: 1016091488  
Registry ID: 110003506028  
DFR URL: <http://echo.epa.gov/detailed-facility-report?fid=110003506028>  
Name: GILLETTE CAPITAL CORP  
Address: 1413 RESEARCH BOULEVARD  
City,State,Zip: ROCKVILLE, MD 20850

**ET606**  
**WSW**  
**< 1/8**  
**0.035 mi.**

**BILLETE CAPITAL CORP HSP QRS CORP**  
**1413 RESEARCH BLVD**  
**ROCKVILLE, MD 20850**

**MN MANIFEST** **S119126651**  
**N/A**

**184 ft.** **Site 5 of 11 in cluster ET**

**Actual:** **383 ft.** **MANIFEST:**  
**Manifest ID:** 13062

**Focus Map:**  
**4** **Generator ID:** MDD044761468  
**Generator AI ID:** 19116  
**Transporter 1 ID:** NJD986607380  
**Transporter 1 AI ID:** 34684  
**Transporter 1 AI Name:** Maumee Express Inc  
**Transporter 1 Address:** 7130 E Main St  
**Transporter 1 City:** Bridgewater  
**Transporter 1 State:** NJ  
**Transporter 1 ZIP:** 08807  
**Transporter 2 ID:** Not reported  
**Transporter 2 AI ID:** Not reported  
**Transporter 2 AI Name:** Not reported  
**Transporter 2 Address:** Not reported  
**Transporter 2 City:** Not reported  
**Transporter 2 State:** Not reported  
**Transporter 2 ZIP:** Not reported  
**TSD ID:** MNR000000588  
**TSD AI ID:** 27514  
**TSD AI Name:** Luminaire Recyclers Inc - Saint Paul  
**TSD Address:** 2161 University Ave W Ste 206

Map ID  
Direction  
Distance  
Elevation

MAP FINDINGS

Site

Database(s)

EDR ID Number  
EPA ID Number

**BILLETE CAPITAL CORP HSP QRS CORP (Continued)**

**S119126651**

TSD City: Saint Paul  
TSD State: MN  
TSD Zip: 55114  
Gen Copy Recd Date: Not reported  
Fac Copy Recd Date: 1997-01-10 00:00:00  
Gen Ship Date: 1996-12-30 00:00:00  
Trans 1 Recd Date: 1996-12-30 00:00:00  
Trans 2 Recd Date: Not reported  
Tsd Recd Date: 1997-01-07 00:00:00  
Comments: Not reported

**Contact:**

Generator AI ID: 19116  
Generator ID: MDD044761468  
Generator AI Name: Billete Capital Corp Hsp Qrs Corp  
Generator Contact: Gary Robinson  
Contact Address: 1413 Research Blvd  
Contact City: Rockville  
Contact State: MD  
Contact Zip: 20850  
Contact Email: Not reported  
Contact Phone: 301-424-1260

**Detail:**

Manifest ID: 13062  
Manifest Row: 1  
Haz Material Name: PCB  
Haz Class Number: Not reported  
UN NA Number: UN2315  
Packing Group Number: Not reported  
Container Qty: 5  
Container Code: DMML  
Waste Qty: 2500  
Waste Units Code: IB  
Waste Code List: MN03

**ET607**  
**WSW**  
**< 1/8**  
**0.035 mi.**  
**184 ft.**

**RESEARCH BOULEVARD 1413 (EMERGENCY)**  
**1413 RESEARCH BLVD**  
**ROCKVILLE, MD 20850**

**MD ASBESTOS** **S121457780**  
**N/A**

**Site 6 of 11 in cluster ET**

**Actual:**  
**383 ft.**

**Focus Map:**  
**4**

**ASBESTOS:**

Name: RESEARCH BOULEVARD 1413 (EMERGENCY)  
Address: 1413 RESEARCH BLVD  
City,State,Zip: ROCKVILLE, MD 20850-  
Year: 2015  
Removal/Encapsulation/Demolition Start Date: 01/31/2015  
Removal/Encapsulation/Demolition End Date: 02/15/2015  
Days of the week worked: Not reported  
Volume off facility Component (Cat I) not removed: 0 Cubic Yards  
Volume off facility Component (Cat I) not removed: 0 Cubic Yards  
Volume off facility Component (Cat II) not removed: 0 Cubic Yards  
Hours worked in a day: 0700-160  
Original or resubmit: O Origina  
Number of floors in building: 2  
Pipe Cat I not removed: 0 Linear Feet



Map ID  
Direction  
Distance  
Elevation

MAP FINDINGS

Site

Database(s)

EDR ID Number  
EPA ID Number

**RESEARCH BOULEVARD 1413 (EMERGENCY) (Continued)**

**S121457780**

|   |                               |
|---|-------------------------------|
| Pipe Cat II not removed:                                    | 0 Linear Feet                 |
| Type of Building:   | Commercial                    |
| Contractor name:  | ACM Services Inc              |
| Length of project:  | Not reported                  |
| Type of project from notification form:                     | E-N Emergency Renovation (NES |
| Volume off facility component Cat I non friable removed:    | 0 Cubic Yards                 |
| Pipes Cat I non friable removed:                            | 0 Linear Feet                 |
| Surface area Cat I non friable removed:                     | 0 Square Feet                 |
| Volume off facility component, Cat II non friable removed:  | 0 Cubic Yards                 |
| Pipe Cat II non friable removed:                            | 0 Linear Feet                 |
| Surface area Cat II non friable removed:                    | 500 Square Feet               |
| Volume of facility component RACM removed:                  | 0 Cubic Yards                 |
| Pipes RACM removed:   | 0 Linear Feet                 |
| Surface area RACM removed:                                  | 0 Square Feet                 |
| Surface area Cat I not removed:                             | 0 Square Feet                 |
| Surface area Cat II not removed:                            | 0 Square Feet                 |
| Site description (found in Section II of the notification): | 50- of exterior wall          |
| Owner of the site:  | TRUE                          |
| Landfill asbestos will be sent to:                          | TRUE                          |
| Transporter of the waste:                                   | TRUE                          |
| Facility off components units:                              | Not reported                  |
| Pipes unit of measure:                                      | Linear Feet                   |
| Surface area unit of measure:                               | Square Feet Square Feet       |
| Received Date:  | 02/03/2015                    |
| Owner name:   | ARE-Maryland No 7 Corp        |
| Owner contact:  | Diamond, Larry                |
| Owner street address:                                       | 946 Clopper Road              |
| Owner street address 2:                                     | Not reported                  |
| Owner city:   | Gaithersburg                  |
| Owner state:  | MD                            |
| Owner zip code:   | Not reported                  |
| ID number:  | 150120                        |

**ET608**      **MC-270, INC.**  
**WSW**      **1413 RESEARCH BLVD**  
**< 1/8**      **ROCKVILLE, MD 20850**  
**0.035 mi.**  
**184 ft.**      **Site 7 of 11 in cluster ET**

**MD HIST UST**      **S104632619**  
                                 **N/A**

|                               |                 |                  |
|-------------------------------|-----------------|------------------|
| <b>Actual:</b>                | Historical UST: |                  |
| <b>383 ft.</b>                | Facility ID:    | 3008669          |
| <b>Focus Map:</b><br><b>4</b> | Tank ID:        | 001              |
|                               | Age:            | 28               |
|                               | Capacity:       | 5,000            |
|                               | Tank Status:    | Currently in use |
|                               | Product:        | Diesel           |

Map ID  
Direction  
Distance  
Elevation

MAP FINDINGS

Site

Database(s)

EDR ID Number  
EPA ID Number

**ET609**  
**WSW**  
**< 1/8**  
**0.035 mi.**  
**184 ft.**  
**WRAIR/MC-270 INC**  
**1413 RESEARCH BLVD**  
**ROCKVILLE, MD 20850**  
**Site 8 of 11 in cluster ET**

**MD OCPCASES**  
**S104609247**  
**N/A**

**Actual:**  
**383 ft.**  
**Focus Map:**  
**4**  
OCPCASES:  
Name: MAXWELL COMMUNICATION  
Address: 1413 RESEARCH BLVD  
City,State,Zip: ROCKVILLE, MD 20850  
Facility ID: 92-2295MO  
Facility Status/Code: CLOSED/  
Date Open: 04/30/1992  
Date Closed: 09/14/1993  
Release: Not reported  
Cleanup: Not reported  
Registration Number: 4636

Name: WRAIR/MC-270 INC  
Address: 1413 RESEARCH BLVD  
City,State,Zip: ROCKVILLE, MD 20850  
Facility ID: 98-0376MO2  
Facility Status/Code: CLOSED/B-9  
Date Open: 08/19/1997  
Date Closed: 05/07/1998  
Release: YES  
Cleanup: YES  
Registration Number: 4636

**ET610**  
**WSW**  
**< 1/8**  
**0.035 mi.**  
**184 ft.**  
**GILLETTE RESEARCH INSTITUTE**  
**1413 RESEARCH BOULEVARD**  
**ROCKVILLE, MD 20850**  
**Site 9 of 11 in cluster ET**

**FINDS**  
**1007822561**  
**N/A**

**Actual:**  
**383 ft.**  
**Focus Map:**  
**4**  
FINDS:  
Registry ID: 110019852514  
Click Here:

Environmental Interest/Information System:

MD-PEMIS (Maryland - Permanent (Air) Emission) database houses data related to Air Emissions. Also known to the EPA as National Emissions Inventory (NEI).

[Click this hyperlink](#) while viewing on your computer to access additional FINDS: detail in the EDR Site Report.

**ET611**  
**WSW**  
**< 1/8**  
**0.035 mi.**  
**184 ft.**  
**RESEARCH BOULEVARD 1413**  
**1413 RESEARCH BLVD**  
**ROCKVILLE, MD 20850**  
**Site 10 of 11 in cluster ET**

**MD ASBESTOS**  
**S121457781**  
**N/A**

**Actual:**  
**383 ft.**  
**Focus Map:**  
**4**  
ASBESTOS:  
Name: RESEARCH BOULEVARD 1413  
Address: 1413 RESEARCH BLVD  
City,State,Zip: ROCKVILLE, MD 20850-  
Year: 2015  
Removal/Encapsulation/Demolition Start Date: 01/05/2015

Map ID  
Direction  
Distance  
Elevation

MAP FINDINGS

Site

Database(s)

EDR ID Number  
EPA ID Number

**RESEARCH BOULEVARD 1413 (Continued)**

**S121457781**

|   |                         |
|---|-------------------------|
| Removal/Encapsulation/Demolition End Date:                  | 01/09/2015              |
| Days of the week worked:                                    | Not reported            |
| Volume off facility Component (Cat I) not removed:          | 0 Cubic Yards           |
| Volume off facility Component (Cat I) not removed:          | 0 Cubic Yards           |
| Volume off facility Component (Cat II) not removed:         | 0 Cubic Yards           |
| Hours worked in a day:                                      | Not reported            |
| Original or resubmit:                                       | O Original              |
| Number of floors in building:                               | 2                       |
| Pipe Cat I not removed:                                     | 0 Linear Feet           |
| Pipe Cat II not removed:                                    | 0 Linear Feet           |
| Type of Building:   | Commercial              |
| Contractor name:  | ACM Services Inc        |
| Length of project:  | Not reported            |
| Type of project from notification form:                     | R-S Renovation (State)  |
| Volume off facility component Cat I non friable removed:    | 0 Cubic Yards           |
| Pipes Cat I non friable removed:                            | 0 Linear Feet           |
| Surface area Cat I non friable removed:                     | 2740 Square Feet        |
| Volume off facility component, Cat II non friable removed:  | 0 Cubic Yards           |
| Pipe Cat II non friable removed:                            | 0 Linear Feet           |
| Surface area Cat II non friable removed:                    | 3800 Square Feet        |
| Volume of facility component RACM removed:                  | 0 Cubic Yards           |
| Pipes RACM removed:   | 0 Linear Feet           |
| Surface area RACM removed:                                  | 0 Square Feet           |
| Surface area Cat I not removed:                             | 0 Square Feet           |
| Surface area Cat II not removed:                            | 0 Square Feet           |
| Site description (found in Section II of the notification): | throughout              |
| Owner of the site:  | TRUE                    |
| Landfill asbestos will be sent to:                          | TRUE                    |
| Transporter of the waste:                                   | TRUE                    |
| Facility off components units:                              | Not reported            |
| Pipes unit of measure:                                      | Linear Feet             |
| Surface area unit of measure:                               | Square Feet Square Feet |
| Received Date:  | 12/31/2014              |
| Owner name:   | ARE-Maryland No 7 Corp  |
| Owner contact:  | Diamond, Larry          |
| Owner street address:                                       | 946 Clopper Road        |
| Owner street address 2:                                     | Not reported            |
| Owner city:   | Gaithersburg            |
| Owner state:  | MD                      |
| Owner zip code:   | Not reported            |
| ID number:  | 142788-15               |

612  
SE  
< 1/8  
0.036 mi.  
188 ft.

**7213 LONGWOOD DR  
BETHESDA, MD 20817**

**MD LEAD S109343159  
N/A**

**Actual:  
275 ft.  
Focus Map:  
8**

|                  |                    |
|------------------|--------------------|
| MD LEAD:         |                    |
| Name:            | Not reported       |
| Address:         | 7213 LONGWOOD DR   |
| City,State,Zip:  | BETHESDA, MD 20817 |
| Facility ID:     | 160700424520       |
| Cert Number:     | 446417             |
| Unit ID:         | SINGLE             |
| Inspection Date: | 10/03/2008         |
| Limit Date:      | Not reported       |
| Invalid:         | F                  |

Map ID  
Direction  
Distance  
Elevation

MAP FINDINGS

Site

Database(s)

EDR ID Number  
EPA ID Number

(Continued)

S109343159

Company No: 10943  
Company Name: Global Consulting Inc.  
Reinspection Date: / /  
Option: BETHESDA, MD 20817  
Inspection Category: Full Risk Reduction Standard Dust Inspection  
Pass/Fail: P  
Inspector Number: 3485  
Inspector Name: Smiler Hal  
Property Number: 160700424520

EU613 CVS #10398  
ESE 20 UPPER ROCK CIRCLE  
< 1/8 ROCKVILLE, MD 20850  
0.036 mi.  
191 ft. Site 1 of 4 in cluster EU

MD MANIFEST S121872725  
N/A

Actual:  
495 ft.

Focus Map:  
2

MANIFEST:  
EPAID: MDR000527335  
Name: CVS #10398  
Address: 20 UPPER ROCK CIRCLE  
City,State,Zip: ROCKVILLE, MD 20850  
Manifest Number: 011338805FLE  
Transporter 1: REPUBLIC ENVIRONMENTAL SYSTEMS (TRANS GROUP) LLC  
Transporter 2: Not reported  
Generator Certifier: KEN B. SPENCER  
Date Shipped Out: 06/20/2018  
Destination Facility Certifier: JEAN SAALMAN  
Date Arrived at Destination Facility: 06/30/2018  
Quantity: 16  
Unit: Pounds

EPAID: MDR000527335  
Name: CVS #10398  
Address: 20 UPPER ROCK CIRCLE  
City,State,Zip: ROCKVILLE, MD 20850  
Manifest Number: 011340865FLE  
Transporter 1: REPUBLIC ENV SYS (TRANS GROUP)  
Transporter 2: Not reported  
Generator Certifier: DEMETRIUM LYAN  
Date Shipped Out: 03/22/2018  
Destination Facility Certifier: DEAN A VIZZ  
Date Arrived at Destination Facility: 03/29/2018  
Quantity: 8  
Unit: Pounds

EPAID: MDR000527335  
Name: CVS #10398  
Address: 20 UPPER ROCK CIRCLE  
City,State,Zip: ROCKVILLE, MD 20850  
Manifest Number: 011340497FLE  
Transporter 1: REPUBLIC ENV SYS (TRANS GROUP) LLC  
Transporter 2: Not reported  
Generator Certifier: KEN B SPENCER  
Date Shipped Out: 12/28/2017  
Destination Facility Certifier: JEAN SAALMAN  
Date Arrived at Destination Facility: 01/10/2018  
Quantity: 7  
Unit: Pounds

Map ID  
Direction  
Distance  
Elevation

MAP FINDINGS

Site

Database(s)

EDR ID Number  
EPA ID Number

**EU614**  
**ESE**  
**< 1/8**  
**0.036 mi.**  
**191 ft.**  
**CVS # 10398**  
**20 UPPER ROCK CIRCLE**  
**ROCKVILLE, MD 20850**  
**Site 2 of 4 in cluster EU**

**PA MANIFEST**  
**S123092394**  
**N/A**

**Actual:**  
**495 ft.**

**Focus Map:**  
**2**

Manifest Details:

Year: 2018  
Manifest Number: 011340865FLE  
Manifest Type: TSD Copy  
Generator EPA Id: MDR000527335  
Generator Date: 03/22/2018  
Mailing Address: Not reported  
Mailing City,St,Zip: Not reported  
Contact Name: Not reported  
Contact Phone: Not reported  
TSD EPA Id: Not reported  
TSD Date: Not reported  
TSD Facility Name: Republic Environmental Systems (Pennsylvania) LLC  
TSD Facility Address: 2869 Sandstone Dr  
TSD Facility City: Hatfield  
TSD Facility State: PA  
Facility Telephone: Not reported  
Page Number: 1  
Line Number: 1  
Waste Number: D007  
Container Number: 1  
Container Type: Fiber or plastic boxes, cartons, cases  
Waste Quantity: 5  
Unit: Pounds  
Handling Code: Not reported  
TSP EPA Id: PAD085690592  
Date TSP Sig: Not reported

Year: 2018  
Manifest Number: 011340865FLE  
Manifest Type: TSD Copy  
Generator EPA Id: MDR000527335  
Generator Date: 03/22/2018  
Mailing Address: Not reported  
Mailing City,St,Zip: Not reported  
Contact Name: Not reported  
Contact Phone: Not reported  
TSD EPA Id: Not reported  
TSD Date: Not reported  
TSD Facility Name: Republic Environmental Systems (Pennsylvania) LLC  
TSD Facility Address: 2869 Sandstone Dr  
TSD Facility City: Hatfield  
TSD Facility State: PA  
Facility Telephone: Not reported  
Page Number: 1  
Line Number: 1  
Waste Number: D010  
Container Number: 1  
Container Type: Fiber or plastic boxes, cartons, cases  
Waste Quantity: 5  
Unit: Pounds  
Handling Code: Not reported  
TSP EPA Id: PAD085690592

Map ID  
Direction  
Distance  
Elevation

MAP FINDINGS

Site

Database(s)

EDR ID Number  
EPA ID Number

**CVS # 10398 (Continued)**

**S123092394**

|                       |   |
|-----------------------|---|
| Date TSP Sig:         | Not reported                                      |
| Year:                 | 2018  |
| Manifest Number:      | 011338805FLE                                      |
| Manifest Type:        | TSD Copy  |
| Generator EPA Id:     | MDR000527335                                      |
| Generator Date:       | 06/20/2018  |
| Mailing Address:      | Not reported                                      |
| Mailing City,St,Zip:  | Not reported                                      |
| Contact Name:         | Not reported                                      |
| Contact Phone:        | Not reported                                      |
| TSD EPA Id:           | Not reported                                      |
| TSD Date:             | Not reported                                      |
| TSD Facility Name:    | Republic Environmental Systems (Pennsylvania) LLC |
| TSD Facility Address: | 2869 Sandstone Dr                                 |
| TSD Facility City:    | Hatfield  |
| TSD Facility State:   | PA  |
| Facility Telephone:   | Not reported                                      |
| Page Number:          | 1   |
| Line Number:          | 1   |
| Waste Number:         | D010  |
| Container Number:     | 1   |
| Container Type:       | Fiber or plastic boxes, cartons, cases            |
| Waste Quantity:       | 5   |
| Unit:                 | Pounds  |
| Handling Code:        | Not reported                                      |
| TSP EPA Id:           | PAD085690592                                      |
| Date TSP Sig:         | Not reported                                      |
| Year:                 | 2018  |
| Manifest Number:      | 011340865FLE                                      |
| Manifest Type:        | TSD Copy  |
| Generator EPA Id:     | MDR000527335                                      |
| Generator Date:       | 03/22/2018  |
| Mailing Address:      | Not reported                                      |
| Mailing City,St,Zip:  | Not reported                                      |
| Contact Name:         | Not reported                                      |
| Contact Phone:        | Not reported                                      |
| TSD EPA Id:           | Not reported                                      |
| TSD Date:             | Not reported                                      |
| TSD Facility Name:    | Republic Environmental Systems (Pennsylvania) LLC |
| TSD Facility Address: | 2869 Sandstone Dr                                 |
| TSD Facility City:    | Hatfield  |
| TSD Facility State:   | PA  |
| Facility Telephone:   | Not reported                                      |
| Page Number:          | 1   |
| Line Number:          | 2   |
| Waste Number:         | U002  |
| Container Number:     | 1   |
| Container Type:       | Burlap, cloth, paper or plastic bags              |
| Waste Quantity:       | 3   |
| Unit:                 | Pounds  |
| Handling Code:        | Not reported                                      |
| TSP EPA Id:           | PAD085690592                                      |
| Date TSP Sig:         | Not reported                                      |
| Year:                 | 2018  |

Map ID  
Direction  
Distance  
Elevation

MAP FINDINGS

Site

Database(s)

EDR ID Number  
EPA ID Number

**CVS # 10398 (Continued)**

**S123092394**

Manifest Number: 011338805FLE  
Manifest Type: TSD Copy  
Generator EPA Id: MDR000527335  
Generator Date: 06/20/2018  
Mailing Address: Not reported  
Mailing City,St,Zip: Not reported  
Contact Name: Not reported  
Contact Phone: Not reported  
TSD EPA Id: Not reported  
TSD Date: Not reported  
TSD Facility Name: Republic Environmental Systems (Pennsylvania) LLC  
TSD Facility Address: 2869 Sandstone Dr  
TSD Facility City: Hatfield  
TSD Facility State: PA  
Facility Telephone: Not reported  
Page Number: 1  
Line Number: 3  
Waste Number: U002  
Container Number: 1  
Container Type: Burlap, cloth, paper or plastic bags  
Waste Quantity: 10  
Unit: Pounds  
Handling Code: Not reported  
TSP EPA Id: PAD085690592  
Date TSP Sig: Not reported

Year: 2018  
Manifest Number: 011338805FLE  
Manifest Type: TSD Copy  
Generator EPA Id: MDR000527335  
Generator Date: 06/20/2018  
Mailing Address: Not reported  
Mailing City,St,Zip: Not reported  
Contact Name: Not reported  
Contact Phone: Not reported  
TSD EPA Id: Not reported  
TSD Date: Not reported  
TSD Facility Name: Republic Environmental Systems (Pennsylvania) LLC  
TSD Facility Address: 2869 Sandstone Dr  
TSD Facility City: Hatfield  
TSD Facility State: PA  
Facility Telephone: Not reported  
Page Number: 1  
Line Number: 1  
Waste Number: D007  
Container Number: 1  
Container Type: Fiber or plastic boxes, cartons, cases  
Waste Quantity: 5  
Unit: Pounds  
Handling Code: Not reported  
TSP EPA Id: PAD085690592  
Date TSP Sig: Not reported

Year: 2018  
Manifest Number: 011338805FLE  
Manifest Type: TSD Copy  
Generator EPA Id: MDR000527335

Map ID  
Direction  
Distance  
Elevation

MAP FINDINGS

Site

Database(s)

EDR ID Number  
EPA ID Number

**CVS # 10398 (Continued)**

**S123092394**

Generator Date: 06/20/2018  
Mailing Address: Not reported  
Mailing City,St,Zip: Not reported  
Contact Name: Not reported  
Contact Phone: Not reported  
TSD EPA Id: Not reported  
TSD Date: Not reported  
TSD Facility Name: Republic Environmental Systems (Pennsylvania) LLC  
TSD Facility Address: 2869 Sandstone Dr  
TSD Facility City: Hatfield  
TSD Facility State: PA  
Facility Telephone: Not reported  
Page Number: 1  
Line Number: 3  
Waste Number: D001  
Container Number: 1  
Container Type: Burlap, cloth, paper or plastic bags  
Waste Quantity: 10  
Unit: Pounds  
Handling Code: Not reported  
TSP EPA Id: PAD085690592  
Date TSP Sig: Not reported

Year: 2018  
Manifest Number: 011338805FLE  
Manifest Type: TSD Copy  
Generator EPA Id: MDR000527335  
Generator Date: 06/20/2018  
Mailing Address: Not reported  
Mailing City,St,Zip: Not reported  
Contact Name: Not reported  
Contact Phone: Not reported  
TSD EPA Id: Not reported  
TSD Date: Not reported  
TSD Facility Name: Republic Environmental Systems (Pennsylvania) LLC  
TSD Facility Address: 2869 Sandstone Dr  
TSD Facility City: Hatfield  
TSD Facility State: PA  
Facility Telephone: Not reported  
Page Number: 1  
Line Number: 2  
Waste Number: P001  
Container Number: 1  
Container Type: Burlap, cloth, paper or plastic bags  
Waste Quantity: 1  
Unit: Pounds  
Handling Code: Not reported  
TSP EPA Id: PAD085690592  
Date TSP Sig: Not reported

Year: 2018  
Manifest Number: 011340865FLE  
Manifest Type: TSD Copy  
Generator EPA Id: MDR000527335  
Generator Date: 03/22/2018  
Mailing Address: Not reported  
Mailing City,St,Zip: Not reported



Map ID  
Direction  
Distance  
Elevation

MAP FINDINGS

Site

Database(s)

EDR ID Number  
EPA ID Number

**CVS # 10398 (Continued)**

**S123092394**

Contact Name: Not reported  
Contact Phone: Not reported  
TSD EPA Id: Not reported  
TSD Date: Not reported  
TSD Facility Name: Republic Environmental Systems (Pennsylvania) LLC  
TSD Facility Address: 2869 Sandstone Dr  
TSD Facility City: Hatfield  
TSD Facility State: PA  
Facility Telephone: Not reported  
Page Number: 1  
Line Number: 2  
Waste Number: D001  
Container Number: 1  
Container Type: Burlap, cloth, paper or plastic bags  
Waste Quantity: 3  
Unit: Pounds  
Handling Code: Not reported  
TSP EPA Id: PAD085690592  
Date TSP Sig: Not reported

Year: 2017  
Manifest Number: 011340497FLE  
Manifest Type: TSD Copy  
Generator EPA Id: MDR000527335  
Generator Date: 12/28/2017  
Mailing Address: Not reported  
Mailing City, St, Zip: Not reported  
Contact Name: Not reported  
Contact Phone: Not reported  
TSD EPA Id: Not reported  
TSD Date: Not reported  
TSD Facility Name: Republic Environmental Systems (Pennsylvania) LLC  
TSD Facility Address: 2869 Sandstone Dr  
TSD Facility City: Hatfield  
TSD Facility State: PA  
Facility Telephone: Not reported  
Page Number: 1  
Line Number: 1  
Waste Number: D010  
Container Number: 1  
Container Type: Fiber or plastic boxes, cartons, cases  
Waste Quantity: 4  
Unit: Pounds  
Handling Code: Not reported  
TSP EPA Id: PAD085690592  
Date TSP Sig: Not reported

[Click this hyperlink](#) while viewing on your computer to access  
4 additional PA\_MANIFEST: record(s) in the EDR Site Report.

Map ID  
Direction  
Distance  
Elevation

MAP FINDINGS

EDR ID Number  
EPA ID Number

**EU615** **CVS PHARMACY #10398**  
**ESE** **20 UPPER ROCK CIRCLE**  
**< 1/8** **ROCKVILLE, MD 20850**  
**0.036 mi.**  
**191 ft.** **Site 3 of 4 in cluster EU**

**ECHO** **1024034327**  
**N/A**

**Actual:** **ECHO:**  
**495 ft.** Envid: 1024034327  
Registry ID: 110070207243  
**Focus Map:** DFR URL: <http://echo.epa.gov/detailed-facility-report?fid=110070207243>  
**2** Name: CVS PHARMACY #10398  
Address: 20 UPPER ROCK CIRCLE  
City,State,Zip: ROCKVILLE, MD 20850

**EU616** **CVS PHARMACY #10398**  
**ESE** **20 UPPER ROCK CIRCLE**  
**< 1/8** **ROCKVILLE, MD 20850**  
**0.036 mi.**  
**191 ft.** **Site 4 of 4 in cluster EU**

**RCRA-LQG** **1023967822**  
**FINDS** **MDR000527335**

**Actual:** **RCRA-LQG:**  
**495 ft.** Date form received by agency: 2020-01-04 00:00:00.0  
**Focus Map:** Facility name: CVS PHARMACY #10398  
**2** Facility address: 20 UPPER ROCK CIRCLE  
ROCKVILLE, MD 20850  
EPA ID: MDR000527335  
Mailing address: ONE CVS DR  
WOONSOCKET, RI 02895  
Contact: NICOLE WILKINSON  
Contact address: ONE CVS DR  
WOONSOCKET, RI 02895  
Contact country: US  
Contact telephone: 401-770-7132  
Contact email: NICOLE.WILKINSON@CVSHEALTH.COM  
EPA Region: 03  
Classification: Large Quantity Generator  
Description: Handler: generates 1,000 kg or more of hazardous waste during any calendar month; or generates more than 1 kg of acutely hazardous waste during any calendar month; or generates more than 100 kg of any residue or contaminated soil, waste or other debris resulting from the cleanup of a spill, into or on any land or water, of acutely hazardous waste during any calendar month; or generates 1 kg or less of acutely hazardous waste during any calendar month, and accumulates more than 1 kg of acutely hazardous waste at any time; or generates 100 kg or less of any residue or contaminated soil, waste or other debris resulting from the cleanup of a spill, into or on any land or water, of acutely hazardous waste during any calendar month, and accumulates more than 100 kg of that material at any time

**Owner/Operator Summary:**  
Owner/operator name: MARYLAND CVS PHARMACY, LLC  
Owner/operator address: ONE CVS DRIVE  
WOONSOCKET, CA 02895  
Owner/operator country: US  
Owner/operator telephone: 401-770-7132  
Owner/operator email: CORPORATEENVIRONMENTALTEAM@CVSHEALTH.COM  
Owner/operator fax: Not reported  
Owner/operator extension: Not reported  
Legal status: Private

Map ID  
Direction  
Distance  
Elevation

MAP FINDINGS

Site

Database(s)

EDR ID Number  
EPA ID Number

**CVS PHARMACY #10398 (Continued)**

**1023967822**

Owner/Operator Type: Operator  
Owner/Op start date: 2017-10-01 00:00:00.  
Owner/Op end date: Not reported  
  
Owner/operator name: THE JBG SMITH PROPERTIES  
Owner/operator address: 4445 WILLARD AVE, STE 400 #371  
CHEVY CHASE, CA 20815  
Owner/operator country: US  
Owner/operator telephone: 401-770-7132  
Owner/operator email: CORPORATEENVIRONMENTALTEAM@CVSHEALTH.COM  
Owner/operator fax: Not reported  
Owner/operator extension: Not reported  
Legal status: Private  
Owner/Operator Type: Owner  
Owner/Op start date: 2017-04-07 00:00:00.  
Owner/Op end date: Not reported

Handler Activities Summary:

U.S. importer of hazardous waste: No  
Mixed waste (haz. and radioactive): Not reported  
Recycler of hazardous waste: No  
Transporter of hazardous waste: No  
Treater, storer or disposer of HW: No  
Underground injection activity: No  
On-site burner exemption: No  
Furnace exemption: No  
Used oil fuel burner: No  
Used oil processor: No  
User oil refiner: No  
Used oil fuel marketer to burner: No  
Used oil Specification marketer: No  
Used oil transfer facility: No  
Used oil transporter: No

Historical Generators:

Date form received by agency: 2017-10-10 00:00:00.0  
Site name: CVS PHARMACY #10398  
Classification: Conditionally Exempt Small Quantity Generator

Hazardous Waste Summary:

. Waste code: D001  
. Waste name: IGNITABLE WASTE  
  
. Waste code: D002  
. Waste name: CORROSIVE WASTE  
  
. Waste code: D004  
. Waste name: ARSENIC  
  
. Waste code: D005  
. Waste name: BARIUM  
  
. Waste code: D006  
. Waste name: CADMIUM

Map ID  
Direction  
Distance  
Elevation

MAP FINDINGS

Site

Database(s)

EDR ID Number  
EPA ID Number

**CVS PHARMACY #10398 (Continued)**

**1023967822**

|               |   |
|---------------|---|
| . Waste code: | D007  |
| . Waste name: | CHROMIUM  |
| . Waste code: | D008  |
| . Waste name: | LEAD  |
| . Waste code: | D009  |
| . Waste name: | MERCURY   |
| . Waste code: | D010  |
| . Waste name: | SELENIUM  |
| . Waste code: | D011  |
| . Waste name: | SILVER  |
| . Waste code: | D016  |
| . Waste name: | 2,4-D (2,4-DICHLOROPHENOXYACETIC ACID)  |
| . Waste code: | D018  |
| . Waste name: | BENZENE   |
| . Waste code: | D024  |
| . Waste name: | M-CRESOL  |
| . Waste code: | D027  |
| . Waste name: | 1,4-DICHLOROBENZENE   |
| . Waste code: | D035  |
| . Waste name: | METHYL ETHYL KETONE   |
| . Waste code: | D039  |
| . Waste name: | TETRACHLOROETHYLENE   |
| . Waste code: | P001  |
| . Waste name: | 2H-1-BENZOPYRAN-2-ONE, 4-HYDROXY-3-(3-OXO-1-PHENYLBUTYL)-, & SALTS, WHEN PRESENT AT CONCENTRATIONS GREATER THAN 0.3% (OR) WARFARIN, & SALTS, WHEN PRESENT AT CONCENTRATIONS GREATER THAN 0.3% |
| . Waste code: | P012  |
| . Waste name: | ARSENIC OXIDE AS2O3 (OR) ARSENIC TRIOXIDE   |
| . Waste code: | P075  |
| . Waste name: | NICOTINE, & SALTS (OR) PYRIDINE, 3-(1-METHYL-2-PYRROLIDINYL)-,(S)-, & SALTS   |
| . Waste code: | P188  |
| . Waste name: | BENZOIC ACID, 2-HYDROXY-, COMPD. WITH (3AS-CIS)-1,2,3,3A,8,8A-HEXAHYDRO-1,3A,8-TRIMETHYLPYRROLO[2,3-B]INDOL-5-YL METHYLCARBAMATE ESTER (1:1) (OR) PHYSOSTIGMINE SALICYLATE                    |
| . Waste code: | U002  |
| . Waste name: | 2-PROPANONE (I) (OR) ACETONE (I)  |
| . Waste code: | U010  |
| . Waste name: | AZIRINO [2',3':3,4]PYRROLO[1,2-A]INDOLE-4,7-DIONE, 6-AMINO-8-[[[(AMINOCARBONYL)OXY]METHYL]-1,1A,2,8,8A,8B-HEXAHYDRO-8A-METHOXY-5-METHYL-, [1AS-(1AALPHA, 8BETA, 8AALPHA, 8BALPHA)]- (OR)      |

Map ID  
Direction  
Distance  
Elevation

MAP FINDINGS

Site

Database(s)

EDR ID Number  
EPA ID Number

CVS PHARMACY #10398 (Continued)

1023967822

MITOMYCIN C

- . Waste code: U031
- . Waste name: 1-BUTANOL (I) (OR) N-BUTYL ALCOHOL (I)
- . Waste code: U034
- . Waste name: ACETALDEHYDE, TRICHLORO- (OR) CHLORAL
- . Waste code: U035
- . Waste name: BENZENEBUTANOIC ACID, 4-[BIS(2-CHLOROETHYL)AMINO]- (OR) CHLORAMBUCIL
- . Waste code: U044
- . Waste name: CHLOROFORM (OR) METHANE, TRICHLORO-
- . Waste code: U058
- . Waste name: 2H-1,3,2-OXAZAPHOSPHORIN-2-AMINE, N,N-BIS(2-CHLOROETHYL)TETRAHYDRO-, 2-OXIDE (OR) CYCLOPHOSPHAMIDE
- . Waste code: U059
- . Waste name: 5,12-NAPHTHACENEDIONE, 8-ACETYL-10-[(3-AMINO-2,3,6-TRIDEOXY)-ALPHA-L-LYXO-HEXOPYRANOSYL)OXY]- 7,8,9,10-TETRAHYDRO-6,8,11-TRIHYDROXY-1-METHOXY-, (8S-CIS)- (OR) DAUNOMYCIN
- . Waste code: U070
- . Waste name: BENZENE, 1,2-DICHLORO- (OR) O-DICHLOROBENZENE
- . Waste code: U072
- . Waste name: BENZENE, 1,4-DICHLORO- (OR) P-DICHLOROBENZENE
- . Waste code: U089
- . Waste name: DIETHYLSTILBESTEROL (OR) PHENOL, 4,4'-(1,2-DIETHYL-1,2-ETHENEDIYL)BIS, (E)-
- . Waste code: U122
- . Waste name: FORMALDEHYDE
- . Waste code: U129
- . Waste name: CYCLOHEXANE, 1,2,3,4,5,6-HEXACHLORO-, (1ALPHA, 2ALPHA, 3BETA, 4ALPHA, 5ALPHA, 6BETA)- (OR) LINDANE
- . Waste code: U132
- . Waste name: HEXACHLOROPHENE (OR) PHENOL, 2,2'-METHYLENEBIS[3,4,6-TRICHLORO-
- . Waste code: U150
- . Waste name: L-PHENYLALANINE, 4-[BIS(2-CHLOROETHYL)AMINO]- (OR) MELPHALAN
- . Waste code: U151
- . Waste name: MERCURY
- . Waste code: U154
- . Waste name: METHANOL (I) (OR) METHYL ALCOHOL (I)
- . Waste code: U165
- . Waste name: NAPHTHALENE
- . Waste code: U188

Map ID  
Direction  
Distance  
Elevation

MAP FINDINGS

Site

Database(s)

EDR ID Number  
EPA ID Number

**CVS PHARMACY #10398 (Continued)**

**1023967822**

- . Waste name: PHENOL
- . Waste code: U200
- . Waste name: RESERPINE (OR) YOHIMBAN-16-CARBOXYLIC ACID, 11,17-DIMETHOXY-18-[(3,4,5-TRIMETHOXYBENZOYL)OXY]-, METHYL ESTER, (3BETA, 16BETA, 17ALPHA, 18BETA, 20ALPHA)-
- . Waste code: U201
- . Waste name: 1,3-BENZENEDIOL (OR) RESORCINOL
- . Waste code: U204
- . Waste name: SELENIOUS ACID (OR) SELENIUM DIOXIDE
- . Waste code: U205
- . Waste name: SELENIUM SULFIDE (OR) SELENIUM SULFIDE SES2 (R,T)
- . Waste code: U206
- . Waste name: D-GLUCOSE, 2-DEOXY-2-[[[(METHYLNITROSOAMINO)-CARBONYL]AMINO]- (OR) GLUCOPYRANOSE, 2-DEOXY-2-(3-METHYL-3-NITROSOUREIDO)-,D- (OR) STREPTOZOTOCIN
- . Waste code: U210
- . Waste name: ETHENE, TETRACHLORO- (OR) TETRACHLOROETHYLENE
- . Waste code: U279
- . Waste name: CARBARYL (OR) 1-NAPHTHALENOL, METHYLCARBAMATE
- . Waste code: U411
- . Waste name: PHENOL, 2-(1-METHYLETHOXY)-, METHYLCARBAMATE (OR) PROPOXUR

Violation Status: No violations found

**FINDS:**

Registry ID: 110070207243

Click Here:

**Environmental Interest/Information System:**

RCRAInfo is a national information system that supports the Resource Conservation and Recovery Act (RCRA) program through the tracking of events and activities related to facilities that generate, transport, and treat, store, or dispose of hazardous waste. RCRAInfo allows RCRA program staff to track the notification, permit, compliance, and corrective action activities required under RCRA.

[Click this hyperlink](#) while viewing on your computer to access additional FINDS: detail in the EDR Site Report.

**617**  
**WNW**  
**< 1/8**  
**0.037 mi.**  
**194 ft.**

**CEVON WALLACE RESIDENCE**  
**7613 DWIGHT DR**  
**BETHESDA, MD 20817**

**MD OCPCASES** **S116235085**  
**N/A**

**Actual:**  
**229 ft.**  
**Focus Map:**  
**10**

**OCPCASES:**  
Name: CEVON WALLACE RESIDENCE  
Address: 7613 DWIGHT DR  
City,State,Zip: BETHESDA, MD 20817  
Facility ID: 14-0215MO  
Facility Status/Code: OPEN/Tank Closure - Residential Heating Oil

Map ID  
Direction  
Distance  
Elevation

MAP FINDINGS

Site

Database(s)

EDR ID Number  
EPA ID Number

**CEVON WALLACE RESIDENCE (Continued)**

**S116235085**

Date Open: 10/01/2013  
Date Closed: Not reported  
Release: YES  
Cleanup: Not reported  
Registration Number: Not reported

**618**  
**North**  
**< 1/8**  
**0.037 mi.**  
**197 ft.**

**7610 HAMILTON SPRING RD**  
**BETHESDA, MD 20817**

**MD LEAD S118385133**  
**N/A**

**Actual:**  
**234 ft.**

**Focus Map:**  
**10**

**MD LEAD:**

Name: Not reported  
Address: 7610 HAMILTON SPRING ROAD  
City,State,Zip: BETHESDA, MD 20817  
Facility ID: 161000872537  
Cert Number: 772937  
Unit ID: Not reported  
Inspection Date: 06/01/2017  
Limit Date: 06/01/2019  
Invalid: Not reported  
Company No: 15925  
Company Name: Alban Inspections, Inc.  
ReInspection Date: / /  
Option: Limited Lead Free, Must Reinspect Exterior Every Two Years  
Inspection Category: Lead Free  
Pass/Fail: P  
Inspector Number: 5051  
Inspector Name: Satterfield Quintin D  
Property Number: 161000872537

Name: Not reported  
Address: 7610 HAMILTON SPRING RD  
City,State,Zip: BETHESDA, MD 20817  
Facility ID: 161000872537  
Cert Number: 709365  
Unit ID: SFP  
Inspection Date: 08/20/2015  
Limit Date: Not reported  
Invalid: Not reported  
Company No: 9795  
Company Name: ACCUTEST Lead Inspections  
ReInspection Date: / /  
Option: BETHESDA, MD 20817  
Inspection Category: Full Risk Reduction Standard Dust Inspection  
Pass/Fail: P  
Inspector Number: 9796  
Inspector Name: Hronowski David A  
Property Number: 161000872537

Name: Not reported  
Address: 7610 HAMILTON SPRING ROAD  
City,State,Zip: BETHESDA, MD 20817  
Facility ID: 261000872537  
Cert Number: 874905  
Unit ID: Not reported  
Inspection Date: 05/30/2019

Map ID  
Direction  
Distance  
Elevation

MAP FINDINGS

Site

Database(s)

EDR ID Number  
EPA ID Number

(Continued)

S118385133

Limit Date: 1899-12-30 00:00:00  
Invalid: Not reported  
Company No: 15925  
Company Name: Not reported  
ReInspection Date: Not reported  
Option: Full Lead Free  
Inspection Category: Lead Free Dust Inspection  
Pass/Fail: P  
Inspector Number: 5051  
Inspector Name: Not reported  
Property Number: 261000872537

EV619  
SSW  
< 1/8  
0.038 mi.  
199 ft.

9702 SINGLETON DRIVE  
, MD 20817

MD LEAD S121393206  
N/A

Site 1 of 3 in cluster EV

Actual:  
322 ft.

MD LEAD:

Focus Map:  
8

Name: Not reported  
Address: 9702 SINGLETON DRIVE  
City,State,Zip: MD 20817  
Facility ID: Not reported  
Cert Number: 073900  
Unit ID: Not reported  
Inspection Date: 12/11/1997  
Limit Date: Not reported  
Invalid: Not reported  
Company No: 131  
Company Name: Alban Home Inspection Service  
ReInspection Date: / /  
Option: Full Lead Free  
Inspection Category: Lead Free  
Pass/Fail: P  
Inspector Number: 86  
Inspector Name: Davis Michael J  
Property Number: Not reported

EW620  
NNW  
< 1/8  
0.038 mi.  
199 ft.

STONEYHURST QUARRY NUMBER 3

MINES MRDS 1025566617  
N/A

BETHESDA, MD 20817

Site 1 of 2 in cluster EW

Actual:  
161 ft.

MINES MRDS:

Focus Map:  
10

Name: STONEYHURST QUARRY NUMBER 3  
Address: Not reported  
Deposit identification Number: 10073748  
City,State,Zip: BETHESDA, MARYLAND 20817  
URL: [https://mrdata.usgs.gov/mrds/show-mrds.php?dep\\_id=10073748](https://mrdata.usgs.gov/mrds/show-mrds.php?dep_id=10073748)  
MRDS Identification Number: W019897  
MAS/MILS Identification Number: Not reported  
Region: NA  
Country: United States  
Primary Commodities: Stone, Dimension  
Secondary Commodities: Not reported



Map ID  
Direction  
Distance  
Elevation

MAP FINDINGS

Site

Database(s)

EDR ID Number  
EPA ID Number

**STONEHURST QUARRY NUMBER 3 (Continued)**

**1025566617**

|                               |                                  |
|-------------------------------|----------------------------------|
| Tertiary Commodities:         | Not reported                     |
| Operation Type:               | Unknown                          |
| Deposit Type:                 | Metamorphic                      |
| Production Size:              | Y - Yes, production has occurred |
| Development Status:           | Producer                         |
| Ore Minerals or Materials:    | Gneiss                           |
| Gangue Minerals or Materials: | Not reported                     |
| Other Minerals or Materials:  | Not reported                     |
| Ore Body Form:                | Not reported                     |
| Workings Type:                | Not reported                     |
| Mineral Deposit Model:        | Not reported                     |
| Alteration Processes:         | Not reported                     |
| Concentration Processes:      | Not reported                     |
| Previous Names:               | Not reported                     |
| Ore Controls:                 | Not reported                     |
| Reporter:                     | Unknown                          |
| Host Rock Unit Name:          | Not reported                     |
| Host Rock Type:               | Not reported                     |
| Associated Rock Unit Name:    | Not reported                     |
| Associated Rock Type Code:    | Not reported                     |
| Structural Characteristics:   | Not reported                     |
| Tectonic Setting:             | Not reported                     |
| References:                   | Not reported                     |
| First Production Year:        | Not reported                     |
| Began Before/After FPY:       | Not reported                     |
| Last Production Year:         | Not reported                     |
| Ended Before/After LPY:       | Not reported                     |
| Year Discovered:              | Not reported                     |
| Found Before/After YD:        | Not reported                     |
| Production History:           | Not reported                     |
| Discovery Information:        | Not reported                     |
| Latitude:                     | 38.99253                         |
| Longitude:                    | -77.15996                        |

**EX621**      **QUALITY SUITES**  
**WSW**      **3 RESEARCH PLACE**  
**< 1/8**      **ROCKVILLE, MD 20850**  
**0.038 mi.**  
**201 ft.**      **Site 1 of 3 in cluster EX**

**MD UST**      **U001553518**  
**MD HIST UST**      **N/A**  
**MD Financial Assurance**

**Actual:**      **UST:**  
**445 ft.**      Facility Id:      7925  
**Focus Map:**      Oper Name:      Tommy Nguyen  
**4**      Form Name:      Tommy Nguyen  
      Form Title:      Maintenance  
      Form Date:      04/12/2000  
      Owner Id:      6963  
  
Owner:  
Owner Name:      West Montgomery Hotel Holdings Inc.  
Owner Address:      10770 Columbia Pike  
Owner City:      Silver Spring  
Owner State:      MD  
Owner Zip:      20901  
Owner Phone:      (301) 592-3878  
Owner Contact:      Mr. Mike Hale

Map ID  
Direction  
Distance  
Elevation

MAP FINDINGS

Site

Database(s)

EDR ID Number  
EPA ID Number

**QUALITY SUITES (Continued)**

**U001553518**

Tanks:

Tank ID: 1  
**Tank Status:** **Permanently Out of Use**  
Tank Capacity: 12000  
Substance Description: Heating Oil  
Tank Compartment: False  
Compartment Compartment: A  
Date Installed: 01/01/1977  
Tank Material Desc: Unknown  
Pipe Material Desc: Unknown

Tank ID: 2  
**Tank Status:** **Permanently Out of Use**  
Tank Capacity: 550  
Substance Description: Diesel  
Tank Compartment: False  
Compartment Compartment: A  
Date Installed: 04/01/1975  
Tank Material Desc: Asphalt Coated or Bare Steel  
Pipe Material Desc: Copper

Historical UST:

Facility ID: 6008949  
Tank ID: 001  
Age: 19  
Capacity: 12,000  
Tank Status: Currently in use  
Product: Heating Oil

MD Financial Assurance 2:

Name: QUALITY SUITES  
Address: 3 RESEARCH PLACE  
City,State,Zip: ROCKVILLE, MD 20850  
Region: 2  
Facility ID: 7925  
Self Insured: False  
Insurance: False  
Risk Retention Group: False  
Guarantee: False  
Surety Bonds: False  
Letter of Credit: False  
State Fund: False  
Other Finance: False  
Finacnce Comments: Not reported  
FR Not Listed: False

Map ID  
Direction  
Distance  
Elevation

MAP FINDINGS

Site

Database(s)

EDR ID Number  
EPA ID Number

**EX622**  
**WSW**  
**< 1/8**  
**0.038 mi.**  
**201 ft.**  
**BROTHERHOOD OF RAILWAY/AIRLINE CLERK**  
**3 RESEARCH PLACE**  
**ROCKVILLE, MD 20850**  
**Site 2 of 3 in cluster EX**

**US AIRS**  
**FINDS**  
**ECHO**  
**1004523238**  
**N/A**

**Actual:**  
**445 ft.**  
**Focus Map:**  
**4**  
US AIRS MINOR:  
Envid: 1004523238  
Region Code: 03  
Programmatic ID: AIR MD0000002403101276  
Facility Registry ID: 110001786425  
D and B Number: Not reported  
Primary SIC Code: 6512  
NAICS Code: 531120  
Default Air Classification Code: MIN  
Facility Type of Ownership Code: POF  
Air CMS Category Code: Not reported  
HPV Status: Not reported

**FINDS:**  
Registry ID: 110001786425

Click Here:

Environmental Interest/Information System:

AFS (Aerometric Information Retrieval System (AIRS) Facility Subsystem) replaces the former Compliance Data System (CDS), the National Emission Data System (NEDS), and the Storage and Retrieval of Aerometric Data (SAROAD). AIRS is the national repository for information concerning airborne pollution in the United States. AFS is used to track emissions and compliance data from industrial plants. AFS data are utilized by states to prepare State Implementation Plans to comply with regulatory programs and by EPA as an input for the estimation of total national emissions. AFS is undergoing a major redesign to support facility operating permits required under Title V of the Clean Air Act. MD-PEMIS (Maryland - Permanent (Air) Emission) database houses data related to Air Emissions. Also known to the EPA as National Emissions Inventory (NEI).  
AIR MINOR

[Click this hyperlink](#) while viewing on your computer to access additional FINDS: detail in the EDR Site Report.

**ECHO:**  
Envid: 1004523238  
Registry ID: 110001786425  
DFR URL: <http://echo.epa.gov/detailed-facility-report?fid=110001786425>  
Name: BROTHERHOOD OF RAILWAY/AIRLINE CLERK  
Address: 3 RESEARCH PLACE  
City,State,Zip: ROCKVILLE, MD 20850

Map ID  
Direction  
Distance  
Elevation

MAP FINDINGS

Site

Database(s)

EDR ID Number  
EPA ID Number

**EX623**  
**WSW**  
**< 1/8**  
**0.038 mi.**  
**201 ft.**  
**QUALITY SUITES**  
**3 RESEARCH PLACE**  
**ROCKVILLE, MD 20850**  
**Site 3 of 3 in cluster EX**

**MD OCPCASES** **S104618733**  
**N/A**

**Actual:**  
**445 ft.**

**Focus Map:**  
**4**

**OCPCASES:**

Name: QUALITY SUITES  
Address: 3 RESEARCH PLACE  
City,State,Zip: ROCKVILLE, MD 20850  
Facility ID: 91-1745MO1  
Facility Status/Code: CLOSED/  
Date Open: 03/01/1991  
Date Closed: 07/29/1993  
Release: Not reported  
Cleanup: Not reported  
Registration Number: 7925

Name: QUALITY SUITES  
Address: 3 RESEARCH PLACE  
City,State,Zip: ROCKVILLE, MD 20850  
Facility ID: 00-1720MO2  
Facility Status/Code: CLOSED/Tank Closure - Motor/Lube Oil  
Date Open: 04/12/2000  
Date Closed: 06/19/2000  
Release: NO  
Cleanup: NO  
Registration Number: 7925

**EW624**  
**NNW**  
**< 1/8**  
**0.038 mi.**  
**202 ft.**  
**STONEYHURST QUARRY NUMBER 3**  
**BETHESDA, MD 20817**  
**Site 2 of 2 in cluster EW**

**MINES MRDS** **1025740728**  
**N/A**

**Actual:**  
**161 ft.**

**Focus Map:**  
**10**

**MINES MRDS:**

Name: STONEYHURST QUARRY NUMBER 3  
Address: Not reported  
Deposit identification Number: 10267208  
City,State,Zip: BETHESDA, MARYLAND 20817  
URL: [https://mrdata.usgs.gov/mrds/show-mrds.php?dep\\_id=10267208](https://mrdata.usgs.gov/mrds/show-mrds.php?dep_id=10267208)  
MRDS Identification Number: W019897  
MAS/MILS Identification Number: 0240310005  
Region: NA  
Country: United States  
Primary Commodities: Stone, Dimension  
Secondary Commodities: Not reported  
Tertiary Commodities: Not reported  
Operation Type: Surface  
Deposit Type: Not reported  
Production Size: Not reported  
Development Status: Past Producer  
Ore Minerals or Materials: Not reported  
Gangue Minerals or Materials: Not reported  
Other Minerals or Materials: Not reported  
Ore Body Form: Not reported  
Workings Type: Not reported  
Mineral Deposit Model: Not reported  
Alteration Processes: Not reported  
Concentration Processes: Not reported

Map ID  
Direction  
Distance  
Elevation

MAP FINDINGS

Site

Database(s)

EDR ID Number  
EPA ID Number

**STONEHURST QUARRY NUMBER 3 (Continued)**

**1025740728**

|                             |  |
|-----------------------------|--|
| Previous Names:             | Stoneyhurst Quarries                   |
| Ore Controls:               | Not reported                           |
| Reporter:                   | Eastern Field Operations Center (EFOC) |
| Host Rock Unit Name:        | Not reported                           |
| Host Rock Type:             | Not reported                           |
| Associated Rock Unit Name:  | Not reported                           |
| Associated Rock Type Code:  | Not reported                           |
| Structural Characteristics: | Not reported                           |
| Tectonic Setting:           | Not reported                           |
| References:                 | Not reported                           |
| First Production Year:      | Not reported                           |
| Began Before/After FPY:     | Not reported                           |
| Last Production Year:       | Not reported                           |
| Ended Before/After LPY:     | Not reported                           |
| Year Discovered:            | Not reported                           |
| Found Before/After YD:      | Not reported                           |
| Production History:         | Not reported                           |
| Discovery Information:      | Not reported                           |
| Latitude:                   | 38.99253                               |
| Longitude:                  | -77.15998                              |

**EY625**  
**ENE**  
**< 1/8**  
**0.038 mi.**  
**203 ft.**

**734 ANDERSON AVE**  
**ROCKVILLE, MD 20850**  
**Site 1 of 2 in cluster EY**

**MD LEAD S121040821**  
**N/A**

**Actual:**  
**384 ft.**  
**Focus Map:**  
**4**

|                      |                         |
|----------------------|-------------------------|
| <b>MD LEAD:</b>      |                         |
| Name:                | Not reported            |
| Address:             | 734 ANDERSON AVE        |
| City,State,Zip:      | ROCKVILLE, MD 20850     |
| Facility ID:         | 160400231917            |
| Cert Number:         | 792063                  |
| Unit ID:             | Not reported            |
| Inspection Date:     | 01/16/2017              |
| Limit Date:          | Not reported            |
| Invalid:             | Not reported            |
| Company No:          | 15925                   |
| Company Name:        | Alban Inspections, Inc. |
| ReInspection Date:   | / /                     |
| Option:              | Full Lead Free          |
| Inspection Category: | Lead Free               |
| Pass/Fail:           | P                       |
| Inspector Number:    | 12973                   |
| Inspector Name:      | Hambley Bradley Allen   |
| Property Number:     | 160400231917            |

Map ID  
Direction  
Distance  
Elevation

MAP FINDINGS

Site

Database(s)

EDR ID Number  
EPA ID Number

626  
NE  
< 1/8  
0.039 mi.  
206 ft.

**GROSVENOR PARK APTS**  
**10201 GROSVENOR LANE**  
**BETHESDA, MD 20814**

**MD OCPCASES**  
**MD LEAD**

**S104598777**  
**N/A**

**Actual:**  
**256 ft.**

**Focus Map:**  
**8**

**OCPCASES:**

Name: GROSVENOR PARK APTS  
Address: 10201 GROSVENOR LANE  
City,State,Zip: BETHESDA, MD 20814  
Facility ID: 96-1237MO2  
Facility Status/Code: CLOSED/Tank Closure - Commercial Heating Oil  
Date Open: 12/18/1995  
Date Closed: 08/01/1996  
Release: Not reported  
Cleanup: Not reported  
Registration Number: 12496

**MD LEAD:**

Name: Not reported  
Address: 10201 GROSVENOR LANE N  
City,State,Zip: BETHESDA, MD 20852  
Facility ID: 1604015  
Cert Number: 725446  
Unit ID: 1023  
Inspection Date: 10/13/2015  
Limit Date: 10/13/2017  
Invalid: Not reported  
Company No: 4014  
Company Name: Whitehall Associates, Inc.  
Reinspection Date: 10/13/2017  
Option: Limited Lead Free, Must Reinspect Exterior Every Two Years  
Inspection Category: Lead Free  
Pass/Fail: P  
Inspector Number: 4573  
Inspector Name: Hanson Buford  
Property Number: 1604015

Name: Not reported  
Address: 10201 GROSVENOR  
City,State,Zip: BETHESDA, MD 00000  
Facility ID: 160401581556  
Cert Number: 687292  
Unit ID: 1512  
Inspection Date: 04/01/2015  
Limit Date: Not reported  
Invalid: Not reported  
Company No: 4014  
Company Name: Whitehall Associates, Inc.  
Reinspection Date: / /  
Option: BETHESDA, MD 00000  
Inspection Category: Full Risk Reduction Standard Dust Inspection  
Pass/Fail: P  
Inspector Number: 4573  
Inspector Name: Hanson Buford  
Property Number: 160401581556

Map ID  
Direction  
Distance  
Elevation

MAP FINDINGS

Site

Database(s)

EDR ID Number  
EPA ID Number

627  
North  
< 1/8  
0.039 mi.  
206 ft.

7604 HAMILTON SPRINGS ROAD  
BETHESDA, MD 20817

MD LEAD S121042073  
N/A

Actual:  
217 ft.  
Focus Map:  
10

MD LEAD:  
Name: Not reported  
Address: 7604 HAMILTON SPRINGS ROAD  
City,State,Zip: BETHESDA, MD 20817  
Facility ID: 161000873840  
Cert Number: 784939  
Unit ID: Not reported  
Inspection Date: 09/29/2016  
Limit Date: Not reported  
Invalid: Not reported  
Company No: 15925  
Company Name: Alban Inspections, Inc.  
ReInspection Date: / /  
Option: BETHESDA, MD 20817  
Inspection Category: Full Risk Reduction Standard Dust Inspection  
Pass/Fail: P  
Inspector Number: 12973  
Inspector Name: Hambley Bradley Allen  
Property Number: 161000873840

EV628  
South  
< 1/8  
0.039 mi.  
207 ft.

9706 SINGLETON DRIVE  
BETHESDA, MD 20817  
Site 2 of 3 in cluster EV

MD LEAD S118555819  
N/A

Actual:  
323 ft.  
Focus Map:  
8

MD LEAD:  
Name: Not reported  
Address: 9706 SINGLETON DRIVE  
City,State,Zip: BETHESDA, MD 20817  
Facility ID: 160700633768  
Cert Number: 699797  
Unit ID: Not reported  
Inspection Date: 11/06/2015  
Limit Date: Not reported  
Invalid: Not reported  
Company No: 4583  
Company Name: Alban Home Inspection Services, Inc.  
ReInspection Date: / /  
Option: Full Lead Free  
Inspection Category: Lead Free  
Pass/Fail: P  
Inspector Number: 5051  
Inspector Name: Satterfield Quintin D  
Property Number: 160700633768

Map ID  
Direction  
Distance  
Elevation

MAP FINDINGS

Site

Database(s)

EDR ID Number  
EPA ID Number

**EH629**  
**North**  
**< 1/8**  
**0.040 mi.**  
**209 ft.**  
**HERITAGE WALK (WINDMERE POOL)**  
**6360 WINDMERE CIRCLE**  
**ROCKVILLE, MD 20852**  
**Site 2 of 2 in cluster EH**

**FINDS**  
**ECHO**  
**1006802317**  
**N/A**

**Actual:**  
**315 ft.**  
**FINDS:**  
**Registry ID:** 110013740425

**Focus Map:**  
**8**  
**Click Here:**

Environmental Interest/Information System:

MD-EPSC (Maryland - Environmental Permit Service Center) promotes multi-media pollution prevention and provides permit assistance to business and industries. An online permit guide is available and lists all permits, licenses and approvals that are issued by MDE. US National Pollutant Discharge Elimination System (NPDES) module of the Compliance Information System (ICIS) tracks surface water permits issued under the Clean Water Act. Under NPDES, all facilities that discharge pollutants from any point source into waters of the United States are required to obtain a permit. The permit will likely contain limits on what can be discharged, impose monitoring and reporting requirements, and include other provisions to ensure that the discharge does not adversely affect water quality.

[Click this hyperlink](#) while viewing on your computer to access additional FINDS: detail in the EDR Site Report.

**ECHO:**  
**Envid:** 1006802317  
**Registry ID:** 110013740425  
**DFR URL:** <http://echo.epa.gov/detailed-facility-report?fid=110013740425>  
**Name:** HERITAGE WALK (WINDMERE POOL)  
**Address:** 6360 WINDMERE CIRCLE  
**City,State,Zip:** ROCKVILLE, MD 20852

**EV630**  
**South**  
**< 1/8**  
**0.040 mi.**  
**209 ft.**  
**9704 SINGLETON DR**  
**BETHESDA, MD 20817**  
**Site 3 of 3 in cluster EV**

**MD LEAD**  
**S121041395**  
**N/A**

**Actual:**  
**322 ft.**  
**MD LEAD:**  
**Name:** Not reported  
**Address:** 9704 SINGLETON DR  
**City,State,Zip:** BETHESDA, MD 20817  
**Facility ID:** 160700633850  
**Cert Number:** 784703  
**Unit ID:** Not reported  
**Inspection Date:** 12/22/2016  
**Limit Date:** Not reported  
**Invalid:** Not reported  
**Company No:** 14248  
**Company Name:** Weilin Chang  
**ReInspection Date:** / /  
**Option:** BETHESDA, MD 20817  
**Inspection Category:** Full Risk Reduction Standard Dust Inspection  
**Pass/Fail:** P  
**Inspector Number:** 14247  
**Inspector Name:** Chang Weilin  
**Property Number:** 160700633850



Map ID  
Direction  
Distance  
Elevation

MAP FINDINGS

Site

Database(s)

EDR ID Number  
EPA ID Number

ET631  
WSW  
< 1/8  
0.040 mi.  
210 ft.

ARMED FORCES INSTITUTE OF PATHOLOGY  
U.S. ARMY CORPS 1413 RESEARCH BOULEVARD  
ROCKVILLE, MD 20850

MD UST  
MD Financial Assurance

U003736255  
N/A

Site 11 of 11 in cluster ET

Actual:  
382 ft.

UST:

Focus Map:  
4

Facility Id: 4636  
Oper Name: Not reported  
Form Name: Steve Stone  
Form Title: Corporate Vice President  
Form Date: 03/09/1998  
Owner Id: 2901

Owner:

Owner Name: ARE-QRS Corp.  
Owner Address: 11440 West Bernardo Court, Suite 170  
Owner City: San Diego  
Owner State: CA  
Owner Zip: 92127  
Owner Phone: (619) 592-6801  
Owner Contact: Not reported

Tanks:

Tank ID: 1  
**Tank Status:** Permanently Out of Use  
Tank Capacity: 5000  
Substance Description: Diesel  
Tank Compartment: False  
Compartment Compartment: A  
Date Installed: 01/01/1958  
Tank Material Desc: Asphalt Coated or Bare Steel  
Pipe Material Desc: Copper

Tank ID: 2  
**Tank Status:** Permanently Out of Use  
Tank Capacity: 20000  
Substance Description: Heating Oil  
Tank Compartment: False  
Compartment Compartment: A  
Date Installed: 01/01/1958  
Tank Material Desc: Asphalt Coated or Bare Steel  
Pipe Material Desc: Bare or Galvanized Steel

MD Financial Assurance 2:

Name: ARMED FORCES INSTITUTE OF PATHOLOGY  
Address: U.S. ARMY CORPS 1413 RESEARCH BOULEVARD  
City,State,Zip: ROCKVILLE, MD 20850  
Region: 2  
Facility ID: 4636  
Self Insured: False  
Insurance: True  
Risk Retention Group: False  
Guarantee: False  
Surety Bonds: False  
Letter of Credit: False  
State Fund: False  
Other Finance: False

Map ID  
Direction  
Distance  
Elevation

MAP FINDINGS

Site

Database(s)

EDR ID Number  
EPA ID Number

**ARMED FORCES INSTITUTE OF PATHOLOGY (Continued)**

**U003736255**

Finacnce Comments: Not reported  
FR Not Listed: False

**632**  
**West**  
**< 1/8**  
**0.040 mi.**  
**211 ft.**

**HI-RISE WINDOWS INC**  
**10411 MOTOR CITY DRIVE**  
**BETHESDA, MD 20817**

**FINDS 1016901375**  
**N/A**

**Actual:**  
**324 ft.**

**FINDS:**  
Registry ID: 110060268482

**Focus Map:**  
**8**

Click Here:

Environmental Interest/Information System:

ICIS (Integrated Compliance Information System) is the Integrated Compliance Information System and provides a database that, when complete, will contain integrated Enforcement and Compliance information across most of EPA's programs. The vision for ICIS is to replace EPA's independent databases that contain Enforcement data with a single repository for that information. Currently, ICIS contains all Federal Administrative and Judicial enforcement actions. This information is maintained in ICIS by EPA in the Regional offices and it Headquarters. A future release of ICIS will replace the Permit Compliance System (PCS) which supports the NPDES and will integrate that information with Federal actions already in the system. ICIS also has the capability to track other activities occurring in the Region that support Compliance and Enforcement programs. These include; Incident Tracking, Compliance Assistance, and Compliance Monitoring.

[Click this hyperlink](#) while viewing on your computer to access additional FINDS: detail in the EDR Site Report.

**EM633**

**SSW**

**< 1/8**

**0.040 mi.**

**211 ft.**

**9702 BELLEVUE**  
**BETHESDA, MD 20814**  
**Site 2 of 3 in cluster EM**

**MD LEAD S118384459**  
**N/A**

**Actual:**  
**225 ft.**

**MD LEAD:**

**Focus Map:**  
**9**

Name: Not reported  
Address: 9702 BELLEVUE  
City,State,Zip: BETHESDA, MD 20814  
Facility ID: 1600598210  
Cert Number: 655106  
Unit ID: SFP  
Inspection Date: 07/24/2015  
Limit Date: Not reported  
Invalid: Not reported  
Company No: 14406  
Company Name: Precision Property Inspections of Bethesda LLC  
ReInspection Date: / /  
Option: BETHESDA, MD 20814  
Inspection Category: Full Risk Reduction Standard Dust Inspection  
Pass/Fail: P  
Inspector Number: 14405  
Inspector Name: Meyerer Scott Jason  
Property Number: 1600598210

Map ID  
Direction  
Distance  
Elevation

MAP FINDINGS

Site

Database(s)

EDR ID Number  
EPA ID Number

EM634  
SSW  
< 1/8  
0.040 mi.  
211 ft.

9702 BELLEVUE DRIVE  
BETHESDA, MD 20814  
Site 3 of 3 in cluster EM

MD LEAD S121041330  
N/A

Actual:  
225 ft.

Focus Map:  
9

MD LEAD:

Name: Not reported  
Address: 9702 BELLEVUE DRIVE  
City,State,Zip: BETHESDA, MD 20814  
Facility ID: 160700598210  
Cert Number: 761787  
Unit ID: SFP  
Inspection Date: 09/12/2017  
Limit Date: Not reported  
Invalid: Not reported  
Company No: 15504  
Company Name: At Home Inspections, LLC  
ReInspection Date: / /  
Option: BETHESDA, MD 20814  
Inspection Category: Full Risk Reduction Standard Dust Inspection  
Pass/Fail: P  
Inspector Number: 15503  
Inspector Name: Luber Michael Jay  
Property Number: 160700598210

Name: Not reported  
Address: 9702 BELLEVUE DRIVE  
City,State,Zip: BETHESDA, MD 20814  
Facility ID: 160700598210  
Cert Number: 890813  
Unit ID: Not reported  
Inspection Date: 01/10/2020  
Limit Date: 1899-12-30 00:00:00  
Invalid: Not reported  
Company No: 15925  
Company Name: Not reported  
ReInspection Date: Not reported  
Option: BETHESDA, MD 20814  
Inspection Category: Full Risk Reduction Standard Dust Inspection  
Pass/Fail: P  
Inspector Number: 5051  
Inspector Name: Not reported  
Property Number: 160700598210

EZ635  
WSW  
< 1/8  
0.040 mi.  
212 ft.

MESO SCALE DIAGNOSTICS, LLC  
1701 RESEARCH BLVD  
ROCKVILLE, MD 20850  
Site 1 of 6 in cluster EZ

US AIRS 1004522811  
FINDS N/A  
ECHO

Actual:  
447 ft.

Focus Map:  
4

US AIRS MINOR:

Envid: 1004522811  
Region Code: 03  
Programmatic ID: AIR MD0000002403100550  
Facility Registry ID: 110001784052  
D and B Number: Not reported  
Primary SIC Code: 6311  
NAICS Code: 524113  
Default Air Classification Code: MIN

Map ID  
Direction  
Distance  
Elevation

MAP FINDINGS

Site

Database(s)

EDR ID Number  
EPA ID Number

**MESO SCALE DIAGNOSTICS, LLC (Continued)**

**1004522811**

Facility Type of Ownership Code: POF  
Air CMS Category Code: Not reported  
HPV Status: Not reported

**FINDS:**

Registry ID: 110001784052

Click Here:

**Environmental Interest/Information System:**

AFS (Aerometric Information Retrieval System (AIRS) Facility Subsystem) replaces the former Compliance Data System (CDS), the National Emission Data System (NEDS), and the Storage and Retrieval of Aerometric Data (SAROAD). AIRS is the national repository for information concerning airborne pollution in the United States. AFS is used to track emissions and compliance data from industrial plants. AFS data are utilized by states to prepare State Implementation Plans to comply with regulatory programs and by EPA as an input for the estimation of total national emissions. AFS is undergoing a major redesign to support facility operating permits required under Title V of the Clean Air Act.  
MD-PEMIS (Maryland - Permanent (Air) Emission) database houses data related to Air Emissions. Also known to the EPA as National Emissions Inventory (NEI).  
AIR MINOR

Registry ID: 110060238862

Click Here:

**Environmental Interest/Information System:**

RCRAInfo is a national information system that supports the Resource Conservation and Recovery Act (RCRA) program through the tracking of events and activities related to facilities that generate, transport, and treat, store, or dispose of hazardous waste. RCRAInfo allows RCRA program staff to track the notification, permit, compliance, and corrective action activities required under RCRA.  
HAZARDOUS WASTE BIENNIAL REPORTER

[Click this hyperlink](#) while viewing on your computer to access additional FINDS: detail in the EDR Site Report.

**ECHO:**

Envid: 1004522811  
Registry ID: 110001784052  
DFR URL: <http://echo.epa.gov/detailed-facility-report?fid=110001784052>  
Name: GOV'T EMPLOYEES LIFE INS.  
Address: 1701 RESEARCH BOULEVARD  
City,State,Zip: ROCKVILLE, MD 20850

Envid: 1004522811  
Registry ID: 110060238862  
DFR URL: <http://echo.epa.gov/detailed-facility-report?fid=110060238862>  
Name: MESO SCALE DIAGNOSTICS, LLC  
Address: 1701 RESEARCH BLVD  
City,State,Zip: ROCKVILLE, MD 20850

Map ID  
Direction  
Distance  
Elevation

MAP FINDINGS

EDR ID Number  
EPA ID Number

**EZ636**  
**WSW**  
**< 1/8**  
**0.040 mi.**  
**212 ft.**  
**MESO SCALE DIAGNOSTICS, LLC**  
**1701 RESEARCH BLVD**  
**ROCKVILLE, MD 20850**  
**Site 2 of 6 in cluster EZ**

**RCRA-LQG**  
**1016957855**  
**MDR000526606**

**Actual:**  
**447 ft.**

**Focus Map:**  
**4**

RCRA-LQG:

Date form received by agency: 2018-04-12 00:00:00.0

Facility name: MESO SCALE DIAGNOSTICS, LLC

Facility address: 1701 RESEARCH BLVD

ROCKVILLE, MD 20850

EPA ID: MDR000526606

Mailing address: RESEARCH BLVD

ROCKVILLE, MD 20850

Contact: BRIAN GASS

Contact address: RESEARCH BLVD 1701, RESEARCH BLVD

ROCKVILLE, MD 20850

Contact country: US

Contact telephone: 240-453-3750

Contact email: BGASS@MESO-SCALE.COM

EPA Region: 03

Land type: Private

Classification: Large Quantity Generator

Description: Handler: generates 1,000 kg or more of hazardous waste during any calendar month; or generates more than 1 kg of acutely hazardous waste during any calendar month; or generates more than 100 kg of any residue or contaminated soil, waste or other debris resulting from the cleanup of a spill, into or on any land or water, of acutely hazardous waste during any calendar month; or generates 1 kg or less of acutely hazardous waste during any calendar month, and accumulates more than 1 kg of acutely hazardous waste at any time; or generates 100 kg or less of any residue or contaminated soil, waste or other debris resulting from the cleanup of a spill, into or on any land or water, of acutely hazardous waste during any calendar month, and accumulates more than 100 kg of that material at any time

Owner/Operator Summary:

Owner/operator name: BMR - RESEARCH BOULEVARD LLC

Owner/operator address: P.O. BOX 511610  
LOS ANGELES, CA 90051

Owner/operator country: US

Owner/operator telephone: Not reported

Owner/operator email: Not reported

Owner/operator fax: Not reported

Owner/operator extension: Not reported

Legal status: Private

Owner/Operator Type: Owner

Owner/Op start date: 2011-05-16 00:00:00.

Owner/Op end date: Not reported

Owner/operator name: MESO SCALE DIAGNOSTICS LLC

Owner/operator address: RESEARCH BLVD.  
ROCKVILLE, MD 20850

Owner/operator country: US

Owner/operator telephone: 240-314-2600

Owner/operator email: BGASS@MESO-SCALE.COM

Owner/operator fax: Not reported

Owner/operator extension: Not reported

Legal status: Private

Map ID  
Direction  
Distance  
Elevation

MAP FINDINGS

Site

Database(s)

EDR ID Number  
EPA ID Number

**MESO SCALE DIAGNOSTICS, LLC (Continued)**

**1016957855**

Owner/Operator Type: Operator  
Owner/Op start date: 2014-09-22 00:00:00.  
Owner/Op end date: Not reported

Handler Activities Summary:

U.S. importer of hazardous waste: No  
Mixed waste (haz. and radioactive): No  
Recycler of hazardous waste: No  
Transporter of hazardous waste: No  
Treater, storer or disposer of HW: No  
Underground injection activity: No  
On-site burner exemption: No  
Furnace exemption: No  
Used oil fuel burner: No  
Used oil processor: No  
Used oil refiner: No  
Used oil fuel marketer to burner: No  
Used oil Specification marketer: No  
Used oil transfer facility: No  
Used oil transporter: No

Historical Generators:

Date form received by agency: 2014-05-16 00:00:00.0  
Site name: MESO SCALE DIAGNOSTICS, LLC  
Classification: Small Quantity Generator

Hazardous Waste Summary:

. Waste code: D001  
. Waste name: IGNITABLE WASTE

. Waste code: D002  
. Waste name: CORROSIVE WASTE

. Waste code: D003  
. Waste name: REACTIVE WASTE

. Waste code: D022  
. Waste name: CHLOROFORM

. Waste code: F002  
. Waste name: THE FOLLOWING SPENT HALOGENATED SOLVENTS: TETRACHLOROETHYLENE, METHYLENE CHLORIDE, TRICHLOROETHYLENE, 1,1,1-TRICHLOROETHANE, CHLOROBENZENE, 1,1,2-TRICHLORO-1,2,2-TRIFLUOROETHANE, ORTHO-DICHLOROBENZENE, TRICHLOROFLUOROMETHANE, AND 1,1,2, TRICHLOROETHANE; ALL SPENT SOLVENT MIXTURES/BLENDS CONTAINING, BEFORE USE, A TOTAL OF TEN PERCENT OR MORE (BY VOLUME) OF ONE OR MORE OF THE ABOVE HALOGENATED SOLVENTS OR THOSE SOLVENTS LISTED IN F001, F004, AND F005; AND STILL BOTTOMS FROM THE RECOVERY OF THESE SPENT SOLVENTS AND SPENT SOLVENT MIXTURES.

. Waste code: F003  
. Waste name: THE FOLLOWING SPENT NONHALOGENATED SOLVENTS: XYLENE, ACETONE, ETHYL ACETATE, ETHYL BENZENE, ETHYL ETHER, METHYL ISOBUTYL KETONE, N-BUTYL ALCOHOL, CYCLOHEXANONE, AND METHANOL; ALL SPENT SOLVENT MIXTURES/BLENDS CONTAINING, BEFORE USE, ONLY THE ABOVE SPENT

Map ID  
Direction  
Distance  
Elevation

MAP FINDINGS

Site

Database(s)

EDR ID Number  
EPA ID Number

**MESO SCALE DIAGNOSTICS, LLC (Continued)**

**1016957855**

NONHALOGENATED SOLVENTS; AND ALL SPENT SOLVENT MIXTURES/BLENDS CONTAINING, BEFORE USE, ONE OR MORE OF THE ABOVE NONHALOGENATED SOLVENTS, AND A TOTAL OF TEN PERCENT OR MORE (BY VOLUME) OF ONE OR MORE OF THOSE SOLVENTS LISTED IN F001, F002, F004, AND F005; AND STILL BOTTOMS FROM THE RECOVERY OF THESE SPENT SOLVENTS AND SPENT SOLVENT MIXTURES.

. Waste code: P105  
. Waste name: SODIUM AZIDE  
  
. Waste code: U003  
. Waste name: ACETONITRILE (I,T)  
  
. Waste code: U123  
. Waste name: FORMIC ACID (C,T)  
  
. Waste code: U213  
. Waste name: FURAN, TETRAHYDRO-(I) (OR) TETRAHYDROFURAN (I)

Violation Status: No violations found

Evaluation Action Summary:

Evaluation date: 2019-04-03 00:00:00.0  
Evaluation: COMPLIANCE EVALUATION INSPECTION ON-SITE  
Area of violation: Not reported  
Date achieved compliance: Not reported  
Evaluation lead agency: State

**EZ637**  
**WSW**  
**< 1/8**  
**0.040 mi.**  
**212 ft.**

**BANNER LIFE BUILDING**  
**1701 RESEARCH BLVD.**  
**ROCKVILLE, MD 20850**

**MD OCPCASES**  
**MD UST**  
**MD Financial Assurance**

**U003974317**  
**N/A**

**Site 3 of 6 in cluster EZ**

**Actual:**  
**447 ft.**

**Focus Map:**  
**4**

**OCPCASES:**

Name: BANNER LIFE BUILDING  
Address: 1701 RESEARCH BLVD  
City,State,Zip: ROCKVILLE, MD 20850  
Facility ID: 03-0557MO1  
Facility Status/Code: CLOSED/Tank Closure - Motor/Lube Oil  
Date Open: 10/23/2002  
Date Closed: 04/25/2003  
Release: NO  
Cleanup: NO  
Registration Number: 15505  
  
Name: BANNER LIFE INSURANCE CO  
Address: 1701 RESEARCH BLVD  
City,State,Zip: ROCKVILLE, MD 20850  
Facility ID: 04-0752MO2  
Facility Status/Code: CLOSED/Aboveground Tank - Commercial Heating Oil  
Date Open: 10/21/2003  
Date Closed: 06/07/2004  
Release: YES  
Cleanup: YES  
Registration Number: Not reported

Map ID  
Direction  
Distance  
Elevation

MAP FINDINGS

Site

Database(s)

EDR ID Number  
EPA ID Number

**BANNER LIFE BUILDING (Continued)**

**U003974317**

UST:

Facility Id: 15505  
Oper Name: Wendy Bunis  
Form Name: Gerard M. Thompson  
Form Title: Owner Representative/Supervisor  
Form Date: 10/23/2002  
Owner Id: 10007

Owner:

Owner Name: Moore & Associates, Inc.  
Owner Address: 1701 Research Blvd.  
Owner City: Rockville  
Owner State: MD  
Owner Zip: 20850  
Owner Phone: (301) 628-2860  
Owner Contact: Wendy Bunis

Tanks:

Tank ID: 1  
**Tank Status: Permanently Out of Use**  
Tank Capacity: 3000  
Substance Description: Diesel  
Tank Compartment: False  
Compartment Compartment: A  
Date Installed: 01/01/1990  
Tank Material Desc: Fiberglass Reinforced Plastic  
Pipe Material Desc: Fiberglass Reinforced Plastic

MD Financial Assurance 2:

Name: BANNER LIFE BUILDING  
Address: 1701 RESEARCH BLVD.  
City,State,Zip: ROCKVILLE, MD 20850  
Region: 2  
Facility ID: 15505  
Self Insured: False  
Insurance: False  
Risk Retention Group: False  
Guarantee: False  
Surety Bonds: False  
Letter of Credit: False  
State Fund: False  
Other Finance: False  
Finance Comments: Not reported  
FR Not Listed: False

**EZ638**  
**WSW**  
**< 1/8**  
**0.040 mi.**  
**212 ft.**  
**BANNER LIFE INSURANCE COMPANY**  
**1701 RESEARCH BLVD**  
**ROCKVILLE, MD 20850**  
**Site 4 of 6 in cluster EZ**

**MD HIST UST** **S104638910**  
**N/A**

**Actual:**  
**447 ft.**  
**Focus Map:**  
**4**  
Historical UST:  
Facility ID: 6009038  
Tank ID: 001  
Age: 5  
Capacity: 2500



Map ID  
Direction  
Distance  
Elevation

MAP FINDINGS

Site

Database(s)

EDR ID Number  
EPA ID Number

**BANNER LIFE INSURANCE COMPANY (Continued)**

**S104638910**

Tank Status: Currently in use  
Product: Diesel

**EZ639 MESOSCALE DIAGNOSTIC LLC (RESEARCH)**  
**WSW 1701 RESEARCH BLVD**  
**< 1/8 ROCKVILLE, MD 20850**  
**0.040 mi.**  
**212 ft. Site 5 of 6 in cluster EZ**

**MD MANIFEST S121872254**  
**N/A**

**Actual:**  
**447 ft.**

**Focus Map:**  
**4**

**MANIFEST:**

EPAID: MDR000526606  
Name: MESOSCALE DIAGNOSTIC LLC (RESEARCH)  
Address: 1701 RESEARCH BLVD  
City,State,Zip: ROCKVILLE, MD 20850  
Manifest Number: 017658479JJK  
Transporter 1: MIDWEST ENVIRONMENTAL TRANSPORT INC  
Transporter 2: Not reported  
Generator Certifier: CHRIS GAUGHAN  
Date Shipped Out: 06/21/2018  
Destination Facility Certifier: MARY ANN ERCKERT  
Date Arrived at Destination Facility: 07/13/2018  
Quantity: 386  
Unit: Pounds

EPAID: MDR000526606  
Name: MESOSCALE DIAGNOSTIC LLC (RESEARCH)  
Address: 1701 RESEARCH BLVD  
City,State,Zip: ROCKVILLE, MD 20850  
Manifest Number: 017659756JJK  
Transporter 1: MIDWEST ENVIRONMENTAL TRANSPORT  
Transporter 2: Not reported  
Generator Certifier: CHRIS GAUGHAN  
Date Shipped Out: 03/15/2018  
Destination Facility Certifier: MARY ANN ERCKERT  
Date Arrived at Destination Facility: 04/11/2018  
Quantity: 260  
Unit: Pounds

EPAID: MDR000526606  
Name: MESOSCALE DIAGNOSTIC LLC (RESEARCH)  
Address: 1701 RESEARCH BLVD  
City,State,Zip: ROCKVILLE, MD 20850  
Manifest Number: 017659756JJK  
Transporter 1: MIDWEST ENVIRONMENTAL TRANSPORT  
Transporter 2: Not reported  
Generator Certifier: CHRIS GAUGHAN  
Date Shipped Out: 03/15/2018  
Destination Facility Certifier: MARY ANN ERCKERT  
Date Arrived at Destination Facility: 04/11/2018  
Quantity: 30  
Unit: Gallons

EPAID: MDR000526606  
Name: MESOSCALE DIAGNOSTIC LLC (RESEARCH)  
Address: 1701 RESEARCH BLVD  
City,State,Zip: ROCKVILLE, MD 20850  
Manifest Number: 017659426JJK  
Transporter 1: MIDWEST ENVIRONMENTAL TRANSPORT INC

Map ID  
Direction  
Distance  
Elevation

MAP FINDINGS

Site

Database(s)

EDR ID Number  
EPA ID Number

**MESOSCALE DIAGNOSTIC LLC (RESEARCH) (Continued)**

**S121872254**

|                                       |                                       |
|---------------------------------------|---------------------------------------|
| Transporter 2:                        | Not reported                          |
| Generator Certifier:                  | CHRIS GAUGHAN                         |
| Date Shipped Out:                     | 09/28/2017                            |
| Destination Facility Certifier:       | MARY ANN ERCKERT                      |
| Date Arrived at Destination Facility: | 10/12/2017                            |
| Quantity:                             | 90                                    |
| Unit:                                 | Gallons                               |
| EPAID:                                | MDR000526606                          |
| Name:                                 | MESOSCALE DIAGNOSTIC LLC (RESEARCH)   |
| Address:                              | 1701 RESEARCH BLVD                    |
| City,State,Zip:                       | ROCKVILLE, MD 20850                   |
| Manifest Number:                      | 017659426JJK                          |
| Transporter 1:                        | MIDWEST ENVIRONMENTAL TRANSPORT INC   |
| Transporter 2:                        | Not reported                          |
| Generator Certifier:                  | CHRIS GAUGHAN                         |
| Date Shipped Out:                     | 09/28/2017                            |
| Destination Facility Certifier:       | MARY ANN ERCKERT                      |
| Date Arrived at Destination Facility: | 10/12/2017                            |
| Quantity:                             | 309                                   |
| Unit:                                 | Pounds                                |
| EPAID:                                | MDR000526606                          |
| Name:                                 | MESOSCALE DIAGNOSTIC LLC (RESEARCH)   |
| Address:                              | 1701 RESEARCH BLVD                    |
| City,State,Zip:                       | ROCKVILLE, MD 20850                   |
| Manifest Number:                      | 013837669JJK                          |
| Transporter 1:                        | MIDWEST ENVIRONMENTAL TRANSPORT, INC. |
| Transporter 2:                        | Not reported                          |
| Generator Certifier:                  | BRIAN GASS                            |
| Date Shipped Out:                     | 02/16/2016                            |
| Destination Facility Certifier:       | MARY ANN ERCKERT                      |
| Date Arrived at Destination Facility: | 03/02/2016                            |
| Quantity:                             | 115                                   |
| Unit:                                 | Gallons                               |
| EPAID:                                | MDR000526606                          |
| Name:                                 | MESOSCALE DIAGNOSTIC LLC (RESEARCH)   |
| Address:                              | 1701 RESEARCH BLVD                    |
| City,State,Zip:                       | ROCKVILLE, MD 20850                   |
| Manifest Number:                      | 013835989JJK                          |
| Transporter 1:                        | MIDWEST ENVIRONMENTAL TRANSPORT INC   |
| Transporter 2:                        | Not reported                          |
| Generator Certifier:                  | KIMBERLY WATKINS                      |
| Date Shipped Out:                     | 02/03/2015                            |
| Destination Facility Certifier:       | MARY ANN ERCKERT                      |
| Date Arrived at Destination Facility: | 02/19/2015                            |
| Quantity:                             | 183                                   |
| Unit:                                 | POUNDS                                |
| EPAID:                                | MDR000526606                          |
| Name:                                 | MESOSCALE DIAGNOSTIC LLC (RESEARCH)   |
| Address:                              | 1701 RESEARCH BLVD                    |
| City,State,Zip:                       | ROCKVILLE, MD 20850                   |
| Manifest Number:                      | 013837404JJK                          |
| Transporter 1:                        | MIDWEST ENVIRONMENTAL TRANSPORT, INC  |
| Transporter 2:                        | Not reported                          |

Map ID  
Direction  
Distance  
Elevation

MAP FINDINGS

Site

Database(s)

EDR ID Number  
EPA ID Number

**MESOSCALE DIAGNOSTIC LLC (RESEARCH) (Continued)**

**S121872254**

|                                       |                                       |
|---------------------------------------|---------------------------------------|
| Generator Certifier:                  | JUDI STRONG                           |
| Date Shipped Out:                     | 09/02/2015                            |
| Destination Facility Certifier:       | MARY ANN ERCKERT                      |
| Date Arrived at Destination Facility: | 10/05/2015                            |
| Quantity:                             | 42                                    |
| Unit:                                 | LBS                                   |
| EPAID:                                | MDR000526606                          |
| Name:                                 | MESOSCALE DIAGNOSTIC LLC (RESEARCH)   |
| Address:                              | 1701 RESEARCH BLVD                    |
| City,State,Zip:                       | ROCKVILLE, MD 20850                   |
| Manifest Number:                      | 013838873JJK                          |
| Transporter 1:                        | MIDWEST ENVIRONMENTAL TRANSPORT, INC  |
| Transporter 2:                        | Not reported                          |
| Generator Certifier:                  | CHRIS GALGHAN                         |
| Date Shipped Out:                     | 05/12/2016                            |
| Destination Facility Certifier:       | MARY ANN ERCKERT                      |
| Date Arrived at Destination Facility: | 06/02/2016                            |
| Quantity:                             | 205                                   |
| Unit:                                 | Gallons                               |
| EPAID:                                | MDR000526606                          |
| Name:                                 | MESOSCALE DIAGNOSTIC LLC (RESEARCH)   |
| Address:                              | 1701 RESEARCH BLVD                    |
| City,State,Zip:                       | ROCKVILLE, MD 20850                   |
| Manifest Number:                      | 013838873JJK                          |
| Transporter 1:                        | MIDWEST ENVIRONMENTAL TRANSPORT, INC  |
| Transporter 2:                        | Not reported                          |
| Generator Certifier:                  | CHRIS GALGHAN                         |
| Date Shipped Out:                     | 05/12/2016                            |
| Destination Facility Certifier:       | MARY ANN ERCKERT                      |
| Date Arrived at Destination Facility: | 06/02/2016                            |
| Quantity:                             | 76                                    |
| Unit:                                 | Pounds                                |
| EPAID:                                | MDR000526606                          |
| Name:                                 | MESOSCALE DIAGNOSTIC LLC (RESEARCH)   |
| Address:                              | 1701 RESEARCH BLVD                    |
| City,State,Zip:                       | ROCKVILLE, MD 20850                   |
| Manifest Number:                      | 013839054JJK                          |
| Transporter 1:                        | MIDWEST ENVIRONMENTAL TRANSPORT, INC. |
| Transporter 2:                        | Not reported                          |
| Generator Certifier:                  | BRIAN K. GASS                         |
| Date Shipped Out:                     | 08/17/2016                            |
| Destination Facility Certifier:       | MARY ANN ERCKERT                      |
| Date Arrived at Destination Facility: | 09/12/2016                            |
| Quantity:                             | 279                                   |
| Unit:                                 | Pounds                                |

[Click this hyperlink](#) while viewing on your computer to access  
8 additional MD\_MANIFEST: record(s) in the EDR Site Report.

Map ID  
Direction  
Distance  
Elevation

MAP FINDINGS

Site

Database(s)

EDR ID Number  
EPA ID Number

**EZ640**  
**WSW**  
**< 1/8**  
**0.040 mi.**  
**212 ft.**  
**MESOSCALE DIAGNOSTICS**  
**1701 RESEARCH BLVD**  
**ROCKVILLE, MD 20850**  
**Site 6 of 6 in cluster EZ**

**MD NPDES** **S118373705**  
**N/A**

**Actual:**  
**447 ft.**

**Focus Map:**  
**4**

**NPDES:**  
Name: MESOSCALE DIAGNOSTICS  
Address: 1701 RESEARCH BLVD  
City,State,Zip: ROCKVILLE, MD 20850  
Facility Status: Issued  
Bay Trib Number: Not reported  
Watershed: Not reported  
Permit Type: General Permit  
Description: Not reported  
Sic Number: Not reported  
Permit Number: Not reported  
Npdes Number: MDR002522  
App Description: Not reported  
Latitude/Longitude: Not reported  
Last Issued: 02/05/2015  
Expiration Date: 02/04/2020  
Owner Name: Not reported  
Owner Address: Not reported  
Owner Address 2: Not reported  
Owner City: Not reported  
Owner State: Not reported  
Owner Zip: Not reported  
Received: Not reported  
Comments: Not reported

AI ID: 143973  
Address 2: Not reported  
SIC Description: Not reported  
SIC Code2: Not reported  
SIC Description 2: Not reported  
SIC Code 3: Not reported  
SIC Description 3: Not reported  
Status Date: 02/05/2015  
State Number: 12NE2522  
Approval Issued Date: 02/05/2015  
Effective End Date: 02/04/2020  
Name: MESOSCALE DIAGNOSTICS  
Address: 1701 RESEARCH BLVD  
City,State,Zip: ROCKVILLE, MD 20850  
Facility Status: Issued  
Bay Trib Number: Not reported  
Watershed: Not reported  
Permit Type: General Permit  
Description: Not reported  
Sic Number: Not reported  
Permit Number: Not reported  
Npdes Number: MDR002522  
App Description: Not reported  
Latitude/Longitude: Not reported  
Last Issued: 02/05/2015  
Expiration Date: 02/04/2020  
Owner Name: Not reported  
Owner Address: Not reported

Map ID  
Direction  
Distance  
Elevation

MAP FINDINGS

Site

Database(s)

EDR ID Number  
EPA ID Number

**MESOSCALE DIAGNOSTICS (Continued)**

**S118373705**

Owner Address 2: Not reported  
Owner City: Not reported  
Owner State: Not reported  
Owner Zip: Not reported  
Received: Not reported  
Comments: Not reported

AI ID: 143973  
Address 2: Not reported  
SIC Description: Not reported  
SIC Code2: Not reported  
SIC Description 2: Not reported  
SIC Code 3: Not reported  
SIC Description 3: Not reported  
Status Date: 02/05/2015  
State Number: 12NE2522  
Approval Issued Date: 02/05/2015  
Effective End Date: 02/04/2020

**EL641**  
**West**  
**< 1/8**  
**0.041 mi.**  
**216 ft.**  
**NORDSTRON #623**  
**7111 DEMOCRACY BLVD**  
**BETHESDA, MD 20817**  
**Site 18 of 21 in cluster EL**

**MD MANIFEST** **S125890721**  
**N/A**

**Actual:** MANIFEST:  
**308 ft.** EPAID: MDR000527387  
**Focus Map:** Name: NORDSTRON #623  
**8** Address: 7111 DEMOCRACY BLVD  
City,State,Zip: BETHESDA, MD 20817 - 10  
Manifest Number: 009648963FLE  
Transporter 1: HERITAGE TRANSPORT, LLC-TS ALBANY  
Transporter 2: COVANTA ENVIRONMENTAL SOLUTIONS  
Generator Certifier: RHETT STAMBAUG  
Date Shipped Out: 06/04/2018  
Destination Facility Certifier: DAVID HESS  
Date Arrived at Destination Facility: 07/06/2018  
Quantity: 18  
Unit: Pounds

**EL642**  
**West**  
**< 1/8**  
**0.041 mi.**  
**216 ft.**  
**NORDSTROM INC, 623**  
**7111 DEMOCRACY BLVD**  
**BETHESDA, MD 20817**  
**Site 19 of 21 in cluster EL**

**RCRA-SQG** **1024885592**  
**MDR000527387**

**Actual:** RCRA-SQG:  
**308 ft.** Date form received by agency: 2018-04-03 00:00:00.0  
**Focus Map:** Facility name: NORDSTROM INC, 623  
**8** Facility address: 7111 DEMOCRACY BLVD  
BETHESDA, MD 20817  
EPA ID: MDR000527387  
Contact: MARIO MARTINEZ  
Contact address: 7111 DEMOCRACY BLVD  
BETHESDA, MD 20817  
Contact country: US  
Contact telephone: 301-365-4111

Map ID  
Direction  
Distance  
Elevation

MAP FINDINGS

Site

Database(s)

EDR ID Number  
EPA ID Number

**NORDSTROM INC, 623 (Continued)**

**1024885592**

Contact email: MARIO.MARTINEZ@NORDSTROM.COM  
EPA Region: 03  
Classification: Small Small Quantity Generator  
Description: Handler: generates more than 100 and less than 1000 kg of hazardous waste during any calendar month and accumulates less than 6000 kg of hazardous waste at any time; or generates 100 kg or less of hazardous waste during any calendar month, and accumulates more than 1000 kg of hazardous waste at any time

**Owner/Operator Summary:**

Owner/operator name: WESTFIELD, LLC  
Owner/operator address: 2049 CENTURY PARK EST, 41ST FL  
LOS ANGELES, CA 90067  
Owner/operator country: US  
Owner/operator telephone: Not reported  
Owner/operator email: Not reported  
Owner/operator fax: Not reported  
Owner/operator extension: Not reported  
Legal status: Private  
Owner/Operator Type: Owner  
Owner/Op start date: 1991-10-18 00:00:00.  
Owner/Op end date: Not reported

Owner/operator name: NORDSTROM INC  
Owner/operator address: 1700 7TH AVE  
SEATTLE, WA 98101  
Owner/operator country: US  
Owner/operator telephone: Not reported  
Owner/operator email: Not reported  
Owner/operator fax: Not reported  
Owner/operator extension: Not reported  
Legal status: Private  
Owner/Operator Type: Operator  
Owner/Op start date: 1991-10-18 00:00:00.  
Owner/Op end date: Not reported

**Handler Activities Summary:**

U.S. importer of hazardous waste: No  
Mixed waste (haz. and radioactive): No  
Recycler of hazardous waste: No  
Transporter of hazardous waste: No  
Treater, storer or disposer of HW: No  
Underground injection activity: No  
On-site burner exemption: No  
Furnace exemption: No  
Used oil fuel burner: No  
Used oil processor: No  
Used oil refiner: No  
Used oil fuel marketer to burner: No  
Used oil Specification marketer: No  
Used oil transfer facility: No  
Used oil transporter: No

**Hazardous Waste Summary:**

. Waste code: D001

Map ID  
Direction  
Distance  
Elevation

MAP FINDINGS

Site

Database(s)

EDR ID Number  
EPA ID Number

**NORDSTROM INC, 623 (Continued)**

**1024885592**

|               |  |
|---------------|--|
| . Waste name: | IGNITABLE WASTE  |
| . Waste code: | D002   |
| . Waste name: | CORROSIVE WASTE  |
| . Waste code: | D003   |
| . Waste name: | REACTIVE WASTE   |
| . Waste code: | D008   |
| . Waste name: | LEAD   |
| . Waste code: | D009   |
| . Waste name: | MERCURY  |
| . Waste code: | D018   |
| . Waste name: | BENZENE  |
| . Waste code: | D035   |
| . Waste name: | METHYL ETHYL KETONE  |
| . Waste code: | D038   |
| . Waste name: | PYRIDINE   |
| . Waste code: | U002   |
| . Waste name: | 2-PROPANONE (I) (OR) ACETONE (I)   |
| . Waste code: | U019   |
| . Waste name: | BENZENE (I,T)  |
| . Waste code: | U037   |
| . Waste name: | BENZENE, CHLORO- (OR) CHLOROBENZENE  |
| . Waste code: | U057   |
| . Waste name: | CYCLOHEXANONE (I)  |
| . Waste code: | U108   |
| . Waste name: | 1,4-DIETHYLENEOXIDE (OR) 1,4-DIOXANE   |
| . Waste code: | U112   |
| . Waste name: | ACETIC ACID, ETHYL ESTER (I) (OR) ETHYL ACETATE (I)                                  |
| . Waste code: | U134   |
| . Waste name: | HYDROFLUORIC ACID (C,T) (OR) HYDROGEN FLUORIDE (C,T)                                 |
| . Waste code: | U154   |
| . Waste name: | METHANOL (I) (OR) METHYL ALCOHOL (I)   |
| . Waste code: | U159   |
| . Waste name: | 2-BUTANONE (I,T) (OR) METHYL ETHYL KETONE (MEK) (I,T)                                |
| . Waste code: | U161   |
| . Waste name: | 4-METHYL-2-PENTANONE (I) (OR) METHYL ISOBUTYL KETONE (I) (OR)<br>PENTANOL, 4-METHYL- |
| . Waste code: | U196   |
| . Waste name: | PYRIDINE   |

Map ID  
Direction  
Distance  
Elevation

MAP FINDINGS

Site

Database(s)

EDR ID Number  
EPA ID Number

**NORDSTROM INC, 623 (Continued)**

**1024885592**

. Waste code: U220  
. Waste name: BENZENE, METHYL- (OR) TOLUENE  
  
. Waste code: U239  
. Waste name: BENZENE, DIMETHYL- (I,T) (OR) XYLENE (I)  
  
Violation Status: No violations found

**EL643**  
**West**  
**< 1/8**  
**0.041 mi.**  
**216 ft.**  
**NORDSTROM INC, 623**  
**7111 DEMOCRACY BLVD**  
**BETHESDA, MD 20817**  
**Site 20 of 21 in cluster EL**

**ECHO 1024141895**  
**N/A**

**Actual:** ECHO:  
**308 ft.** Envid: 1024141895  
**Focus Map:** Registry ID: 110070245486  
**8** DFR URL: <http://echo.epa.gov/detailed-facility-report?fid=110070245486>  
Name: NORDSTROM INC, 623  
Address: 7111 DEMOCRACY BLVD  
City,State,Zip: BETHESDA, MD 20817

**EL644**  
**West**  
**< 1/8**  
**0.041 mi.**  
**216 ft.**  
**NORDSTROM INC, 623**  
**7111 DEMOCRACY BLVD**  
**BETHESDA, MD 20817**  
**Site 21 of 21 in cluster EL**

**FINDS 1024240202**  
**N/A**

**Actual:** FINDS:  
**308 ft.** Registry ID: 110070245486  
**Focus Map:**  
**8** Click Here:

Environmental Interest/Information System:

RCRAInfo is a national information system that supports the Resource Conservation and Recovery Act (RCRA) program through the tracking of events and activities related to facilities that generate, transport, and treat, store, or dispose of hazardous waste. RCRAInfo allows RCRA program staff to track the notification, permit, compliance, and corrective action activities required under RCRA.

[Click this hyperlink](#) while viewing on your computer to access additional FINDS: detail in the EDR Site Report.

**645**  
**South**  
**< 1/8**  
**0.041 mi.**  
**216 ft.**  
**OLD GEORGETOWN CLUB**  
**9600 FERNWOOD ROAD**  
**BETHESDA, MD 20817**

**FINDS 1007082888**  
**ECHO N/A**

**Actual:** FINDS:  
**361 ft.** Registry ID: 110015603499  
**Focus Map:**  
**8** Click Here:

Environmental Interest/Information System:

MD-EPSC (Maryland - Environmental Permit Service Center) promotes multi-media pollution prevention and provides permit assistance to



Map ID  
Direction  
Distance  
Elevation

MAP FINDINGS

Site

Database(s)

EDR ID Number  
EPA ID Number

**OLD GEORGETOWN CLUB (Continued)**

**1007082888**

business and industries. An online permit guide is available and lists all permits, licenses and approvals that are issued by MDE. US National Pollutant Discharge Elimination System (NPDES) module of the Compliance Information System (ICIS) tracks surface water permits issued under the Clean Water Act. Under NPDES, all facilities that discharge pollutants from any point source into waters of the United States are required to obtain a permit. The permit will likely contain limits on what can be discharged, impose monitoring and reporting requirements, and include other provisions to ensure that the discharge does not adversely affect water quality.

[Click this hyperlink](#) while viewing on your computer to access additional FINDS: detail in the EDR Site Report.

**ECHO:**

Envid: 1007082888  
Registry ID: 110015603499  
DFR URL: <http://echo.epa.gov/detailed-facility-report?fid=110015603499>  
Name: OLD GEORGETOWN CLUB  
Address: 9600 FERNWOOD ROAD  
City,State,Zip: BETHESDA, MD 20817

**646**  
**South**  
**< 1/8**  
**0.041 mi.**  
**219 ft.**

**8209 TOMLINSON AVE**  
**, MD 20817**

**MD LEAD S107241426**  
**N/A**

**Actual:**  
**246 ft.**  
**Focus Map:**  
**10**

**MD LEAD:**

Name: Not reported  
Address: 8209 TOMLINSON AVE  
City,State,Zip: MD 20817  
Facility ID: 160700700196  
Cert Number: 065516  
Unit ID: SINGLE FAMILY  
Inspection Date: 06/19/1998  
Limit Date: Not reported  
Invalid: F  
Company No: 1448  
Company Name: G.S. Engineering, Inc.  
ReInspection Date: / /  
Option: MD 20817  
Inspection Category: Full Risk Reduction Standard Dust Inspection  
Pass/Fail: P  
Inspector Number: 1419  
Inspector Name: Safavi Behzad  
Property Number: 160700700196

Map ID  
Direction  
Distance  
Elevation

MAP FINDINGS

Site

Database(s)

EDR ID Number  
EPA ID Number

647  
WSW  
< 1/8  
0.041 mi.  
219 ft.

14 MARWOOD COURT  
ROCKVILLE, MD 20850

MD LEAD S121381192  
N/A

Actual:  
379 ft.

Focus Map:  
4

MD LEAD:

Name: Not reported  
Address: 14 MARWOOD COURT  
City,State,Zip: ROCKVILLE, MD 20850  
Facility ID: 160401517505  
Cert Number: 765749  
Unit ID: SFH  
Inspection Date: 08/13/2017  
Limit Date: Not reported  
Invalid: Not reported  
Company No: 15844  
Company Name: Lead Safety Solutions LLC  
ReInspection Date: / /  
Option: ROCKVILLE, MD 20850  
Inspection Category: Full Risk Reduction Standard Dust Inspection  
Pass/Fail: P  
Inspector Number: 16134  
Inspector Name: Hallivis Albert E  
Property Number: 160401517505

648  
North  
< 1/8  
0.042 mi.  
221 ft.

8206 STONE TRAIL  
, MD 20817

MD LEAD S121392417  
N/A

Actual:  
254 ft.

Focus Map:  
10

MD LEAD:

Name: Not reported  
Address: 8206 STONE TRAIL  
City,State,Zip: MD 20817  
Facility ID: Not reported  
Cert Number: 073717  
Unit ID: Not reported  
Inspection Date: 07/18/1997  
Limit Date: Not reported  
Invalid: Not reported  
Company No: 131  
Company Name: Alban Home Inspection Service  
ReInspection Date: / /  
Option: Full Lead Free  
Inspection Category: Lead Free  
Pass/Fail: P  
Inspector Number: 486  
Inspector Name: Satterfield Quintin D  
Property Number: Not reported

Map ID  
Direction  
Distance  
Elevation

MAP FINDINGS

Site

Database(s)

EDR ID Number  
EPA ID Number

649  
SSW  
< 1/8  
0.042 mi.  
222 ft.

12214 GREENLEAF AVE  
POTOMAC, MD 20854

MD LEAD S118845636  
N/A

Actual:  
299 ft.  
Focus Map:  
5

MD LEAD:  
Name: Not reported  
Address: 12214 GREENLEAF AVE  
City,State,Zip: POTOMAC, MD 20854  
Facility ID: 160400141656  
Cert Number: 742300  
Unit ID: SFP  
Inspection Date: 06/10/2016  
Limit Date: Not reported  
Invalid: Not reported  
Company No: 7725  
Company Name: Professional Environmental Services  
ReInspection Date: / /  
Option: POTOMAC, MD 20854  
Inspection Category: Full Risk Reduction Standard Dust Inspection  
Pass/Fail: P  
Inspector Number: 3485  
Inspector Name: Smiler Hal  
Property Number: 160400141656

650  
SW  
< 1/8  
0.042 mi.  
223 ft.

RIO AT WASHINGTONIAN CENTER  
9811 WASHINGTON BLVD.  
GAITHERSBURG, MD 20878

MD HIST UST S104638724  
N/A

Actual:  
428 ft.  
Focus Map:  
1

Historical UST:  
Facility ID: 6008793  
Tank ID: 001  
Age: 7  
Capacity: 550  
Tank Status: Currently in use  
Product: Diesel

651  
NE  
< 1/8  
0.042 mi.  
224 ft.

DATA MEASUREMENT CORP  
15884 GAITHER DR  
GAITHERSBURG, MD 20877

RCRA-SQG 1000142873  
FINDS MDD982565350  
ECHO

Actual:  
473 ft.  
Focus Map:  
1

RCRA-SQG:  
Date form received by agency: 1988-01-22 00:00:00.0  
Facility name: DATA MEASUREMENT CORP  
Facility address: 15884 GAITHER DR  
GAITHERSBURG, MD 20877  
EPA ID: MDD982565350  
Mailing address: P O BOX 490  
GAITHERSBURG, MD 20877  
Contact: RITA KNUDSEN  
Contact address: 15884 GAITHER DR  
GAITHERSBURG, MD 20877  
Contact country: US

Map ID  
Direction  
Distance  
Elevation

MAP FINDINGS

Site

Database(s)

EDR ID Number  
EPA ID Number

**DATA MEASUREMENT CORP (Continued)**

**1000142873**

Contact telephone: 301-948-2450  
Contact email: Not reported  
EPA Region: 03  
Land type: Private  
Classification: Small Small Quantity Generator  
Description: Handler: generates more than 100 and less than 1000 kg of hazardous waste during any calendar month and accumulates less than 6000 kg of hazardous waste at any time; or generates 100 kg or less of hazardous waste during any calendar month, and accumulates more than 1000 kg of hazardous waste at any time

**Owner/Operator Summary:**

Owner/operator name: DATA MEASUREMENT CORP  
Owner/operator address: OWNERSTREET  
OWNERCITY, AK 99999  
Owner/operator country: Not reported  
Owner/operator telephone: 215-555-1212  
Owner/operator email: Not reported  
Owner/operator fax: Not reported  
Owner/operator extension: Not reported  
Legal status: Private  
Owner/Operator Type: Owner  
Owner/Op start date: Not reported  
Owner/Op end date: Not reported

Owner/operator name: OPERNAME  
Owner/operator address: OPERSTREET  
OPERCITY, AK 99999  
Owner/operator country: Not reported  
Owner/operator telephone: 215-555-1212  
Owner/operator email: Not reported  
Owner/operator fax: Not reported  
Owner/operator extension: Not reported  
Legal status: Private  
Owner/Operator Type: Operator  
Owner/Op start date: Not reported  
Owner/Op end date: Not reported

**Handler Activities Summary:**

U.S. importer of hazardous waste: No  
Mixed waste (haz. and radioactive): No  
Recycler of hazardous waste: No  
Transporter of hazardous waste: No  
Treater, storer or disposer of HW: No  
Underground injection activity: No  
On-site burner exemption: No  
Furnace exemption: No  
Used oil fuel burner: No  
Used oil processor: No  
User oil refiner: No  
Used oil fuel marketer to burner: No  
Used oil Specification marketer: No  
Used oil transfer facility: No  
Used oil transporter: No

Map ID  
Direction  
Distance  
Elevation

MAP FINDINGS

Site

Database(s)

EDR ID Number  
EPA ID Number

**DATA MEASUREMENT CORP (Continued)**

**1000142873**

Hazardous Waste Summary:

- . Waste code: D000
- . Waste name: Not Defined
  
- . Waste code: D001
- . Waste name: IGNITABLE WASTE
  
- . Waste code: F003
- . Waste name: THE FOLLOWING SPENT NONHALOGENATED SOLVENTS: XYLENE, ACETONE, ETHYL ACETATE, ETHYL BENZENE, ETHYL ETHER, METHYL ISOBUTYL KETONE, N-BUTYL ALCOHOL, CYCLOHEXANONE, AND METHANOL; ALL SPENT SOLVENT MIXTURES/BLENDS CONTAINING, BEFORE USE, ONLY THE ABOVE SPENT NONHALOGENATED SOLVENTS; AND ALL SPENT SOLVENT MIXTURES/BLENDS CONTAINING, BEFORE USE, ONE OR MORE OF THE ABOVE NONHALOGENATED SOLVENTS, AND A TOTAL OF TEN PERCENT OR MORE (BY VOLUME) OF ONE OR MORE OF THOSE SOLVENTS LISTED IN F001, F002, F004, AND F005; AND STILL BOTTOMS FROM THE RECOVERY OF THESE SPENT SOLVENTS AND SPENT SOLVENT MIXTURES.
  
- . Waste code: F005
- . Waste name: THE FOLLOWING SPENT NONHALOGENATED SOLVENTS: TOLUENE, METHYL ETHYL KETONE, CARBON DISULFIDE, ISOBUTANOL, PYRIDINE, BENZENE, 2-ETHOXYETHANOL, AND 2-NITROPROPANE; ALL SPENT SOLVENT MIXTURES/BLENDS CONTAINING, BEFORE USE, A TOTAL OF TEN PERCENT OR MORE (BY VOLUME) OF ONE OR MORE OF THE ABOVE NONHALOGENATED SOLVENTS OR THOSE SOLVENTS LISTED IN F001, F002, OR F004; AND STILL BOTTOMS FROM THE RECOVERY OF THESE SPENT SOLVENTS AND SPENT SOLVENT MIXTURES.

Violation Status: No violations found

Evaluation Action Summary:

Evaluation date: 1988-09-15 00:00:00.0  
Evaluation: COMPLIANCE EVALUATION INSPECTION ON-SITE  
Area of violation: Not reported  
Date achieved compliance: Not reported  
Evaluation lead agency: State

FINDS:

Registry ID: 110003520690

Click Here:

Environmental Interest/Information System:

MD-RCRA (Maryland - Resource Conservation And Recovery Act Information System) houses state information relating to the Resource Conservation and Recovery Act (RCRA).

RCRAInfo is a national information system that supports the Resource Conservation and Recovery Act (RCRA) program through the tracking of events and activities related to facilities that generate, transport, and treat, store, or dispose of hazardous waste. RCRAInfo allows RCRA program staff to track the notification, permit, compliance, and corrective action activities required under RCRA.

[Click this hyperlink](#) while viewing on your computer to access additional FINDS: detail in the EDR Site Report.

Map ID  
Direction  
Distance  
Elevation

MAP FINDINGS

Site

Database(s)

EDR ID Number  
EPA ID Number

DATA MEASUREMENT CORP (Continued)

1000142873

ECHO:

Envid: 1000142873  
Registry ID: 110003520690  
DFR URL: <http://echo.epa.gov/detailed-facility-report?fid=110003520690>  
Name: DATA MEASUREMENT CORP  
Address: 15884 GAITHER DR  
City,State,Zip: GAITHERSBURG, MD 20877

EQ652  
SSE  
< 1/8  
0.043 mi.  
225 ft.

COMMERCIAL  
9030 COMPRINT COURT  
GAITHERSBURG, MD 20877  
Site 2 of 4 in cluster EQ

MD ASBESTOS S121454335  
N/A

Actual:  
494 ft.  
Focus Map:  
2

ASBESTOS:  
Name: COMMERCIAL  
Address: 9030 COMPRINT COURT  
City,State,Zip: GAITHERSBURG, MD 20877-  
Year: 2017  
Removal/Encapsulation/Demolition Start Date: 07/31/2017  
Removal/Encapsulation/Demolition End Date: 09/01/2017  
Days of the week worked: MON - FR  
Volume off facility Component (Cat I) not removed: 0 Cubic Yards  
Volume off facility Component (Cat I) not removed: 0 Cubic Yards  
Volume off facility Component (Cat II) not removed: 0 Cubic Yards  
Hours worked in a day: 0800-163  
Original or resubmit: O Origina  
Number of floors in building: 2  
Pipe Cat I not removed: 0 Linear Feet  
Pipe Cat II not removed: 0 Linear Feet  
Type of Building: Commercial  
Contractor name: New World Construction, Inc  
Length of project: Not reported  
Type of project from notification form: R-N Renovation (NESHAP)  
Volume off facility component Cat I non friable removed: 0 Cubic Yards  
Pipes Cat I non friable removed: 0 Linear Feet  
Surface area Cat I non friable removed: 12071 Square Feet  
Volume off facility component, Cat II non friable removed: 0 Cubic Yards  
Pipe Cat II non friable removed: 0 Linear Feet  
Surface area Cat II non friable removed: 23030 Square Feet  
Volume of facility component RACM removed: 0 Cubic Yards  
Pipes RACM removed: 0 Linear Feet  
Surface area RACM removed: 0 Square Feet  
Surface area Cat I not removed: 0 Square Feet  
Surface area Cat II not removed: 0 Square Feet  
Site description (found in Section II of the notification): 2nd floor  
Owner of the site: TRUE  
Landfill asbestos will be sent to: TRUE  
Transporter of the waste: TRUE  
Facility off components units: Not reported  
Pipes unit of measure: Linear Feet  
Surface area unit of measure: Square Feet Square Feet  
Received Date: 07/18/2017  
Owner name: County Environmental Company  
Owner contact: Evelyn Walsh  
Owner street address: 461 New Churchmans Rd  
Owner street address 2: Not reported

Map ID  
Direction  
Distance  
Elevation

MAP FINDINGS

Site

Database(s)

EDR ID Number  
EPA ID Number

**COMMERCIAL (Continued)**

**S121454335**

Owner city: New Castle  
Owner state: DE  
Owner zip code: 19720-  
ID number: 171627

**EQ653**  
**SSE**  
**< 1/8**  
**0.043 mi.**  
**225 ft.**  
**Actual:**  
**494 ft.**  
**Focus Map:**  
**2**

**COMPRINT CORP**  
**9030 COMPRINT CT**  
**GAITHERSBURG, MD 20879**  
**Site 3 of 4 in cluster EQ**

**MD OCPCASES** **S104848915**  
**N/A**

OCPCASES:  
Name: COMPRINT CORP  
Address: 9030 COMPRINT CT  
City,State,Zip: GAITHERSBURG, MD 20879  
Facility ID: 97-2366MO2  
Facility Status/Code: CLOSED/B-9  
Date Open: 06/25/1997  
Date Closed: 07/20/1999  
Release: NO  
Cleanup: NO  
Registration Number: Not reported

**EQ654**  
**SSE**  
**< 1/8**  
**0.043 mi.**  
**225 ft.**  
**Actual:**  
**494 ft.**  
**Focus Map:**  
**2**

**EURO MOTORCARS COLLISION CENTER LLC**  
**9030 COMPRINT COURT**  
**GAITHERSBURG, MD 20877**  
**Site 4 of 4 in cluster EQ**

**RCRA-VSQG** **1000349641**  
**FINDS** **MDD044762953**  
**ECHO**  
**NY MANIFEST**

RCRA-VSQG:  
Date form received by agency: 2020-02-12 00:00:00.0  
Facility name: EURO MOTORCARS COLLISION CENTER LLC  
Facility address: 9030 COMPRINT COURT  
GAITHERSBURG, MD 20877  
EPA ID: MDD044762953  
Contact: STEVE KRASNER  
Contact address: 9030 COMPRINT COURT  
GAITHERSBURG, MD 20877  
Contact country: US  
Contact telephone: 301-252-7569  
Contact email: Not reported  
EPA Region: 03  
Land type: Private  
Classification: Conditionally Exempt Small Quantity Generator  
Description: Handler: generates 100 kg or less of hazardous waste per calendar month, and accumulates 1000 kg or less of hazardous waste at any time; or generates 1 kg or less of acutely hazardous waste per calendar month, and accumulates at any time: 1 kg or less of acutely hazardous waste; or 100 kg or less of any residue or contaminated soil, waste or other debris resulting from the cleanup of a spill, into or on any land or water, of acutely hazardous waste; or generates 100 kg or less of any residue or contaminated soil, waste or other debris resulting from the cleanup of a spill, into or on any land or water, of acutely hazardous waste during any calendar month, and accumulates at any time: 1 kg or less of acutely hazardous waste; or 100 kg or less of any residue or contaminated soil, waste or other debris resulting from

Map ID  
Direction  
Distance  
Elevation

MAP FINDINGS

Site

Database(s)

EDR ID Number  
EPA ID Number

**EURO MOTORCARS COLLISION CENTER LLC (Continued)**

**1000349641**

the cleanup of a spill, into or on any land or water, of acutely hazardous waste

**Owner/Operator Summary:**

Owner/operator name: EURO MOTORCARS BETHESDA LLC  
Owner/operator address: ARLINGTON ROAD  
BETHESDA, MD 20814  
Owner/operator country: US  
Owner/operator telephone: 301-252-7569  
Owner/operator email: SKRASNER@EUROMOTORCARS.COM  
Owner/operator fax: Not reported  
Owner/operator extension: Not reported  
Legal status: Private  
Owner/Operator Type: Operator  
Owner/Op start date: 1986-04-02 00:00:00.  
Owner/Op end date: Not reported

Owner/operator name: EURO MOTORCARS BETHESDA LLC  
Owner/operator address: 7020 ARLINGTON ROAD  
BETHESDA, MD 20814  
Owner/operator country: US  
Owner/operator telephone: 301-252-7569  
Owner/operator email: SKRASNER@EUROMOTORCARS.COM  
Owner/operator fax: Not reported  
Owner/operator extension: Not reported  
Legal status: Private  
Owner/Operator Type: Owner  
Owner/Op start date: 1986-04-02 00:00:00.  
Owner/Op end date: Not reported

**Handler Activities Summary:**

U.S. importer of hazardous waste: No  
Mixed waste (haz. and radioactive): Not reported  
Recycler of hazardous waste: No  
Transporter of hazardous waste: No  
Treater, storer or disposer of HW: No  
Underground injection activity: No  
On-site burner exemption: No  
Furnace exemption: No  
Used oil fuel burner: No  
Used oil processor: No  
Used oil refiner: No  
Used oil fuel marketer to burner: No  
Used oil Specification marketer: No  
Used oil transfer facility: No  
Used oil transporter: No

**Historical Generators:**

Date form received by agency: 1995-05-25 00:00:00.0  
Site name: COMPRINT INC  
Classification: Conditionally Exempt Small Quantity Generator  
  
Date form received by agency: 1988-07-05 00:00:00.0  
Site name: COMPRINT INC  
Classification: Conditionally Exempt Small Quantity Generator



Map ID  
Direction  
Distance  
Elevation

MAP FINDINGS

Site

Database(s)

EDR ID Number  
EPA ID Number

**EURO MOTORCARS COLLISION CENTER LLC (Continued)**

**1000349641**

Hazardous Waste Summary:

- . Waste code: D001
- . Waste name: IGNITABLE WASTE
  
- . Waste code: D005
- . Waste name: BARIUM
  
- . Waste code: D006
- . Waste name: CADMIUM
  
- . Waste code: D007
- . Waste name: CHROMIUM
  
- . Waste code: D008
- . Waste name: LEAD
  
- . Waste code: D035
- . Waste name: METHYL ETHYL KETONE
  
- . Waste code: F003
- . Waste name: THE FOLLOWING SPENT NONHALOGENATED SOLVENTS: XYLENE, ACETONE, ETHYL ACETATE, ETHYL BENZENE, ETHYL ETHER, METHYL ISOBUTYL KETONE, N-BUTYL ALCOHOL, CYCLOHEXANONE, AND METHANOL; ALL SPENT SOLVENT MIXTURES/BLENDS CONTAINING, BEFORE USE, ONLY THE ABOVE SPENT NONHALOGENATED SOLVENTS; AND ALL SPENT SOLVENT MIXTURES/BLENDS CONTAINING, BEFORE USE, ONE OR MORE OF THE ABOVE NONHALOGENATED SOLVENTS, AND A TOTAL OF TEN PERCENT OR MORE (BY VOLUME) OF ONE OR MORE OF THOSE SOLVENTS LISTED IN F001, F002, F004, AND F005; AND STILL BOTTOMS FROM THE RECOVERY OF THESE SPENT SOLVENTS AND SPENT SOLVENT MIXTURES.
  
- . Waste code: F005
- . Waste name: THE FOLLOWING SPENT NONHALOGENATED SOLVENTS: TOLUENE, METHYL ETHYL KETONE, CARBON DISULFIDE, ISOBUTANOL, PYRIDINE, BENZENE, 2-ETHOXYETHANOL, AND 2-NITROPROPANE; ALL SPENT SOLVENT MIXTURES/BLENDS CONTAINING, BEFORE USE, A TOTAL OF TEN PERCENT OR MORE (BY VOLUME) OF ONE OR MORE OF THE ABOVE NONHALOGENATED SOLVENTS OR THOSE SOLVENTS LISTED IN F001, F002, OR F004; AND STILL BOTTOMS FROM THE RECOVERY OF THESE SPENT SOLVENTS AND SPENT SOLVENT MIXTURES.

Violation Status: No violations found

Evaluation Action Summary:

Evaluation date: 1995-05-25 00:00:00.0  
Evaluation: COMPLIANCE EVALUATION INSPECTION ON-SITE  
Area of violation: Not reported  
Date achieved compliance: Not reported  
Evaluation lead agency: State

FINDS:

Registry ID: 110003510816

[Click Here:](#)

Environmental Interest/Information System:

MD-RCRA (Maryland - Resource Conservation And Recovery Act Information)

Map ID  
Direction  
Distance  
Elevation

MAP FINDINGS

Site

Database(s)

EDR ID Number  
EPA ID Number

**EURO MOTORCARS COLLISION CENTER LLC (Continued)**

**1000349641**

System) houses state information relating to the Resource Conservation and Recovery Act (RCRA).

RCRAInfo is a national information system that supports the Resource Conservation and Recovery Act (RCRA) program through the tracking of events and activities related to facilities that generate, transport, and treat, store, or dispose of hazardous waste. RCRAInfo allows RCRA program staff to track the notification, permit, compliance, and corrective action activities required under RCRA.

[Click this hyperlink](#) while viewing on your computer to access additional FINDS: detail in the EDR Site Report.

**ECHO:**

Envid: 1000349641  
Registry ID: 110003510816  
DFR URL: <http://echo.epa.gov/detailed-facility-report?fid=110003510816>  
Name: COMPRINT  
Address: 9030 COMPRINT COURT  
City,State,Zip: GAITHERSBURG, MD 20877

**NY MANIFEST:**

Name: COMPRINT  
Address: 9030 COMPRINT COURT  
City,State,Zip: GAITHERSBURG, MD 20877  
Country: USA  
EPA ID: MDD044762953  
Facility Status: Not reported  
Location Address 1: 9030 COMPRINT CT  
Code: BP  
Location Address 2: Not reported  
Total Tanks: Not reported  
Location City: GAITHERSBURG  
Location State: MD  
Location Zip: 20877  
Location Zip 4: Not reported

**NY MANIFEST:**

EPAID: MDD044762953  
Mailing Name: COMPRINT  
Mailing Contact: JOHN PAYNE  
Mailing Address 1: 9030 COMPRINT CT  
Mailing Address 2: Not reported  
Mailing City: GAITHERSBURG  
Mailing State: MD  
Mailing Zip: 20877  
Mailing Zip 4: Not reported  
Mailing Country: USA  
Mailing Phone: 3019481520

**NY MANIFEST:**

Document ID: NYG0724077  
Manifest Status: Not reported  
seq: 01  
Year: 1998  
Trans1 State ID: 5038A1NY  
Trans2 State ID: Not reported  
Generator Ship Date: 06/01/1998

Map ID  
Direction  
Distance  
Elevation

MAP FINDINGS

Site

Database(s)

EDR ID Number  
EPA ID Number

**EURO MOTORCARS COLLISION CENTER LLC (Continued)**

**1000349641**

Trans1 Recv Date: 06/01/1998  
Trans2 Recv Date: Not reported  
TSD Site Recv Date: 06/03/1998  
Part A Recv Date: Not reported  
Part B Recv Date: Not reported  
Generator EPA ID: MDD044762953  
Trans1 EPA ID: NYD049253719  
Trans2 EPA ID: Not reported  
TSDF ID 1: NYD049253719  
TSDF ID 2: Not reported  
Manifest Tracking Number: Not reported  
Import Indicator: Not reported  
Export Indicator: Not reported  
Discr Quantity Indicator: Not reported  
Discr Type Indicator: Not reported  
Discr Residue Indicator: Not reported  
Discr Partial Reject Indicator: Not reported  
Discr Full Reject Indicator: Not reported  
Manifest Ref Number: Not reported  
Alt Facility RCRA ID: Not reported  
Alt Facility Sign Date: Not reported  
MGMT Method Type Code: Not reported  
Waste Code: D001 - NON-LISTED IGNITABLE WASTES  
Waste Code: Not reported  
Waste Code: Not reported  
Waste Code: Not reported  
Waste Code: Not reported  
Waste Code: Not reported  
Quantity: 00055  
Units: G - Gallons (liquids only)\* (8.3 pounds)  
Number of Containers: 001  
Container Type: DM - Metal drums, barrels  
Handling Method: R Material recovery of more than 75 percent of the total material.  
Specific Gravity: 01.00

655  
South  
< 1/8  
0.043 mi.  
227 ft.

**9607 SINGLETON DR  
BETHESDA, MD 20817**

**MD LEAD S118384865  
N/A**

**Actual:  
336 ft.  
Focus Map:  
8**

MD LEAD:  
Name: Not reported  
Address: 9607 SINGLETON DR  
City,State,Zip: BETHESDA, MD 20817  
Facility ID: 160700632161  
Cert Number: 723095  
Unit ID: Not reported  
Inspection Date: 08/14/2015  
Limit Date: Not reported  
Invalid: Not reported  
Company No: 4014  
Company Name: Whitehall Associates, Inc.  
ReInspection Date: / /  
Option: Full Lead Free  
Inspection Category: Lead Free  
Pass/Fail: P

Map ID  
Direction  
Distance  
Elevation

MAP FINDINGS

Site

Database(s)

EDR ID Number  
EPA ID Number

(Continued)

S118384865

Inspector Number: 4573  
Inspector Name: Hanson Buford  
Property Number: 160700632161

FA656  
NE  
< 1/8  
0.044 mi.  
234 ft.

100 DUVALL LANE  
GAITHERSBURG, MD 20877  
Site 1 of 42 in cluster FA

MD LEAD S121041890  
N/A

Actual: 462 ft.  
Focus Map: 1  
MD LEAD:  
Name: Not reported  
Address: 100 DUVALL LANE  
City,State,Zip: GAITHERSBURG, MD 20877  
Facility ID: 160901701857  
Cert Number: 796881  
Unit ID: 304  
Inspection Date: 01/30/2017  
Limit Date: Not reported  
Invalid: Not reported  
Company No: 8817  
Company Name: Air, Land and Water Engineering, Inc.  
ReInspection Date: / /  
Option: Full Lead Free  
Inspection Category: Lead Free  
Pass/Fail: P  
Inspector Number: 15101  
Inspector Name: Campbell Derrick Morgan  
Property Number: 160901701857

FA657  
NE  
< 1/8  
0.044 mi.  
234 ft.

100 DUVALL LANE  
GAITHERSBURG, MD 20877  
Site 2 of 42 in cluster FA

MD LEAD S118901944  
N/A

Actual: 462 ft.  
Focus Map: 1  
MD LEAD:  
Name: Not reported  
Address: 100 DUVALL LANE  
City,State,Zip: GAITHERSBURG, MD 20877  
Facility ID: 160901701777  
Cert Number: 751922  
Unit ID: 104  
Inspection Date: 07/15/2016  
Limit Date: Not reported  
Invalid: Not reported  
Company No: 8817  
Company Name: Air, Land and Water Engineering, Inc.  
ReInspection Date: / /  
Option: Full Lead Free  
Inspection Category: Lead Free  
Pass/Fail: P  
Inspector Number: 15101  
Inspector Name: Campbell Derrick Morgan  
Property Number: 160901701777

Map ID  
Direction  
Distance  
Elevation

MAP FINDINGS

Site

Database(s)

EDR ID Number  
EPA ID Number

(Continued)

S118901944

Name: Not reported  
Address: 100 DUVALL LANE  
City,State,Zip: GAITHERSBURG, MD 20877  
Facility ID: 160901701813  
Cert Number: 860265  
Unit ID: 204  
Inspection Date: 02/11/2019  
Limit Date: 1899-12-30 00:00:00  
Invalid: Not reported  
Company No: 15360  
Company Name: Not reported  
ReInspection Date: Not reported  
Option: GAITHERSBURG, MD 20877  
Inspection Category: Full Risk Reduction Standard Dust Inspection  
Pass/Fail: P  
Inspector Number: 15366  
Inspector Name: Not reported  
Property Number: 160901701813

FA658  
NE  
< 1/8  
0.044 mi.  
234 ft.

100 DUVALL LANE  
GAITHERSBURG, MD 20877

MD LEAD S118901945  
N/A

Site 3 of 42 in cluster FA

Actual:  
462 ft.  
Focus Map:  
1

MD LEAD:  
Name: Not reported  
Address: 100 DUVALL LANE  
City,State,Zip: GAITHERSBURG, MD 20877  
Facility ID: 160901701846  
Cert Number: 827308  
Unit ID: 23 303  
Inspection Date: 04/10/2018  
Limit Date: Not reported  
Invalid: Not reported  
Company No: 4014  
Company Name: Not reported  
ReInspection Date: Not reported  
Option: GAITHERSBURG, MD 20877  
Inspection Category: Lead Free  
Pass/Fail: P  
Inspector Number: 4573  
Inspector Name: Not reported  
Property Number: 160901701846

Name: Not reported  
Address: 100 DUVALL LANE  
City,State,Zip: GAITHERSBURG, MD 20877  
Facility ID: 160901701846  
Cert Number: 753569  
Unit ID: 303  
Inspection Date: 07/21/2016  
Limit Date: Not reported  
Invalid: Not reported  
Company No: 4014  
Company Name: Whitehall Associates, Inc.  
ReInspection Date: / /  
Option: GAITHERSBURG, MD 20877

Map ID  
Direction  
Distance  
Elevation

MAP FINDINGS

Site

Database(s)

EDR ID Number  
EPA ID Number

(Continued)

S118901945

Inspection Category: Full Risk Reduction Standard Dust Inspection  
Pass/Fail: P  
Inspector Number: 4573  
Inspector Name: Hanson Buford  
Property Number: 160901701846

659  
ENE  
< 1/8  
0.045 mi.  
235 ft.

7023 TILDEN LANE  
ROCKVILLE, MD 20852

MD LEAD S118901529  
N/A

Actual:  
311 ft.

Focus Map:  
6

MD LEAD:

Name: Not reported  
Address: 7023 TILDEN LANE  
City,State,Zip: ROCKVILLE, MD 20852  
Facility ID: 160400097103  
Cert Number: 753939  
Unit ID: SF  
Inspection Date: 08/12/2016  
Limit Date: Not reported  
Invalid: Not reported  
Company No: 14214  
Company Name: Thorough Property Services LLC  
ReInspection Date: / /  
Option: ROCKVILLE, MD 20852  
Inspection Category: Full Risk Reduction Standard Dust Inspection  
Pass/Fail: P  
Inspector Number: 14212  
Inspector Name: Lee, Sr. Tab Duranda  
Property Number: 160400097103

Name: Not reported  
Address: 7023 TILDEN LANE  
City,State,Zip: ROCKVILLE, MD 20852  
Facility ID: 160400097103  
Cert Number: 816672  
Unit ID: SF  
Inspection Date: 08/29/2017  
Limit Date: Not reported  
Invalid: Not reported  
Company No: 16381  
Company Name: #1 Thorough Property Services LLC  
ReInspection Date: / /  
Option: ROCKVILLE, MD 20852  
Inspection Category: Full Risk Reduction Standard Dust Inspection  
Pass/Fail: P  
Inspector Number: 14212  
Inspector Name: Lee, Sr. Tab Duranda  
Property Number: 160400097103

Map ID  
Direction  
Distance  
Elevation

MAP FINDINGS

Site

Database(s)

EDR ID Number  
EPA ID Number

**FB660**  
**SSW**  
**< 1/8**  
**0.045 mi.**  
**238 ft.**

**9614 SINGLETON**  
**BETHESDA, MD 20817**  
**Site 1 of 4 in cluster FB**

**MD LEAD** **S122983847**  
**N/A**

**Actual:**  
**331 ft.**

**MD LEAD:**

**Focus Map:**  
**8**

Name: Not reported  
Address: 9614 SINGLETON  
City,State,Zip: BETHESDA, MD 20817  
Facility ID: 160700632310  
Cert Number: 840540  
Unit ID: Not reported  
Inspection Date: 08/13/2018  
Limit Date: Not reported  
Invalid: Not reported  
Company No: 4014  
Company Name: Not reported  
ReInspection Date: Not reported  
Option: BETHESDA, MD 20817  
Inspection Category: Full Risk Reduction Standard Dust Inspection  
Pass/Fail: P  
Inspector Number: 4573  
Inspector Name: Not reported  
Property Number: 160700632310

**FB661**  
**SSW**  
**< 1/8**  
**0.045 mi.**  
**238 ft.**

**9616 SINGLETON DRIVE**  
**, MD 20817**  
**Site 2 of 4 in cluster FB**

**MD LEAD** **S121393149**  
**N/A**

**Actual:**  
**327 ft.**

**MD LEAD:**

**Focus Map:**  
**8**

Name: Not reported  
Address: 9616 SINGLETON DRIVE  
City,State,Zip: MD 20817  
Facility ID: Not reported  
Cert Number: 073757  
Unit ID: Not reported  
Inspection Date: 09/24/1997  
Limit Date: Not reported  
Invalid: Not reported  
Company No: 131  
Company Name: Alban Home Inspection Service  
ReInspection Date: / /  
Option: Full Lead Free  
Inspection Category: Lead Free  
Pass/Fail: P  
Inspector Number: 86  
Inspector Name: Davis Michael J  
Property Number: Not reported

Map ID  
Direction  
Distance  
Elevation

MAP FINDINGS

Site

Database(s)

EDR ID Number  
EPA ID Number

FB662  
SSW  
< 1/8  
0.045 mi.  
238 ft.

9616 SINGLETON DRIVE  
, MD  
Site 3 of 4 in cluster FB

MD LEAD S110664820  
N/A

Actual:  
327 ft.

MD LEAD:

Focus Map:  
8

Name: Not reported  
Address: 9616 SINGLETON DRIVE  
City,State,Zip: MD  
Facility ID: 160700638191  
Cert Number: 164966  
Unit ID: Not reported  
Inspection Date: 06/29/2000  
Limit Date: Not reported  
Invalid: F  
Company No: 583  
Company Name: Not reported  
ReInspection Date: / /  
Option: Full Lead Free  
Inspection Category: Lead Free  
Pass/Fail: P  
Inspector Number: 2829  
Inspector Name: Not reported  
Property Number: 160700638191

663  
ESE  
< 1/8  
0.045 mi.  
239 ft.

ANDREW'S RIDGE APARTMENTS  
15245 SHADY GROVE ROAD  
ROCKVILLE, MD 20850

FINDS 1024147994  
ECHO N/A

Actual:  
506 ft.

FINDS:

Registry ID: 110070254818

Focus Map:  
4

Click Here:

Environmental Interest/Information System:

US National Pollutant Discharge Elimination System (NPDES) module of the Compliance Information System (ICIS) tracks surface water permits issued under the Clean Water Act. Under NPDES, all facilities that discharge pollutants from any point source into waters of the United States are required to obtain a permit. The permit will likely contain limits on what can be discharged, impose monitoring and reporting requirements, and include other provisions to ensure that the discharge does not adversely affect water quality.

[Click this hyperlink](#) while viewing on your computer to access additional FINDS: detail in the EDR Site Report.

ECHO:

Envid: 1024147994  
Registry ID: 110070254818  
DFR URL: <http://echo.epa.gov/detailed-facility-report?fid=110070254818>  
Name: ANDREW'S RIDGE APARTMENTS  
Address: 15245 SHADY GROVE ROAD  
City,State,Zip: ROCKVILLE, MD 20850



Map ID  
Direction  
Distance  
Elevation

MAP FINDINGS

Site

Database(s)

EDR ID Number  
EPA ID Number

**DZ664**  
**South**  
**< 1/8**  
**0.045 mi.**  
**240 ft.**

**9528 STARMONT ROAD**  
**BETHESDA, MD 20817**  
**Site 2 of 2 in cluster DZ**

**MD LEAD S121041399**  
**N/A**

**Actual:**  
**330 ft.**  
**Focus Map:**  
**8**

MD LEAD:  
Name: Not reported  
Address: 9528 STARMONT ROAD  
City,State,Zip: BETHESDA, MD 20817  
Facility ID: 160700637915  
Cert Number: 748378  
Unit ID: Not reported  
Inspection Date: 05/25/2017  
Limit Date: Not reported  
Invalid: Not reported  
Company No: 12943  
Company Name: A to Z Inspection Services LLC  
ReInspection Date: / /  
Option: BETHESDA, MD 20817  
Inspection Category: Full Risk Reduction Standard Dust Inspection  
Pass/Fail: P  
Inspector Number: 12942  
Inspector Name: Boie Steven Gerard  
Property Number: 160700637915

**FA665**  
**NE**  
**< 1/8**  
**0.046 mi.**  
**242 ft.**

**102 DUVALL LANE**  
**GAITHERSBURG, MD 20877**  
**Site 4 of 42 in cluster FA**

**MD LEAD S118555984**  
**N/A**

**Actual:**  
**462 ft.**  
**Focus Map:**  
**1**

MD LEAD:  
Name: Not reported  
Address: 102 DUVALL LANE  
City,State,Zip: GAITHERSBURG, MD 20877  
Facility ID: 160901701697  
Cert Number: 725345  
Unit ID: 204  
Inspection Date: 12/09/2015  
Limit Date: Not reported  
Invalid: Not reported  
Company No: 14214  
Company Name: Thorough Property Services LLC  
ReInspection Date: / /  
Option: GAITHERSBURG, MD 20877  
Inspection Category: Full Risk Reduction Standard Dust Inspection  
Pass/Fail: P  
Inspector Number: 14212  
Inspector Name: Lee, Sr. Tab Duranda  
Property Number: 160901701697  
  
Name: Not reported  
Address: 102 DUVALL LANE  
City,State,Zip: GAITHERSBURG, MD 20877  
Facility ID: 160901701711  
Cert Number: 867071  
Unit ID: 302  
Inspection Date: 05/09/2019  
Limit Date: 1899-12-30 00:00:00

Map ID  
Direction  
Distance  
Elevation

MAP FINDINGS

Site

Database(s)

EDR ID Number  
EPA ID Number

(Continued)

S118555984

Invalid: Not reported  
Company No: 16381  
Company Name: Not reported  
ReInspection Date: Not reported  
Option: GAITHERSBURG, MD 20877  
Inspection Category: Full Risk Reduction Standard Dust Inspection  
Pass/Fail: P  
Inspector Number: 14212  
Inspector Name: Not reported  
Property Number: 160901701711

FC666  
ENE  
< 1/8  
0.046 mi.  
242 ft.

650 AZALEA DRIVE  
ROCKVILLE, MD 20850

Site 1 of 7 in cluster FC

MD LEAD S126014943  
N/A

Actual:  
410 ft.  
Focus Map:  
4

MD LEAD:  
Name: Not reported  
Address: 650 AZALEA DRIVE  
City,State,Zip: ROCKVILLE, MD 20850  
Facility ID: 160401495247  
Cert Number: 890510  
Unit ID: SFTH  
Inspection Date: 01/08/2020  
Limit Date: 1899-12-30 00:00:00  
Invalid: Not reported  
Company No: 17516  
Company Name: Not reported  
ReInspection Date: Not reported  
Option: Full Lead Free  
Inspection Category: Lead Free  
Pass/Fail: P  
Inspector Number: 17208  
Inspector Name: Not reported  
Property Number: 160401495247

FC667  
ENE  
< 1/8  
0.046 mi.  
242 ft.

638 AZALEA DRIVE  
, MD 20850

Site 2 of 7 in cluster FC

MD LEAD S121391272  
N/A

Actual:  
407 ft.  
Focus Map:  
4

MD LEAD:  
Name: Not reported  
Address: 638 AZALEA DRIVE  
City,State,Zip: MD 20850  
Facility ID: Not reported  
Cert Number: 092188  
Unit ID: Not reported  
Inspection Date: 05/27/1998  
Limit Date: Not reported  
Invalid: Not reported  
Company No: 2230  
Company Name: AmeriSpec Lead Services  
ReInspection Date: / /

Map ID  
Direction  
Distance  
Elevation

MAP FINDINGS

Site

Database(s)

EDR ID Number  
EPA ID Number

(Continued)

S121391272

Option: Full Lead Free  
Inspection Category: Lead Free  
Pass/Fail: P  
Inspector Number: 1794  
Inspector Name: Brandt Richard A  
Property Number: Not reported

668  
NNW  
< 1/8  
0.046 mi.  
243 ft.

**GRIFFITH CONSUMERS - SPILL**  
**7207 THOMAS BRANCH DR**  
**BETHESDA, MD 20817**

**MD OCPCASES S104593648**  
**N/A**

**Actual:**  
**304 ft.**  
**Focus Map:**  
**8**

**OCPCASES:**  
Name: GRIFFITH CONSUMERS - SPILL  
Address: 7207 THOMAS BRANCH DR  
City,State,Zip: BETHESDA, MD 20817  
Facility ID: 98-1088MO1  
Facility Status/Code: CLOSED/Other (Specify)  
Date Open: 11/18/1997  
Date Closed: 01/28/1998  
Release: YES  
Cleanup: YES  
Registration Number: Not reported

EG669  
West  
< 1/8  
0.047 mi.  
247 ft.

**13 GROVEPOINT CT**  
**ROCKVILLE, MD 20854**  
**Site 2 of 2 in cluster EG**

**MD LEAD S121040851**  
**N/A**

**Actual:**  
**428 ft.**  
**Focus Map:**  
**5**

**MD LEAD:**  
Name: Not reported  
Address: 13 GROVEPOINT CT  
City,State,Zip: ROCKVILLE, MD 20854  
Facility ID: 160401535561  
Cert Number: 796772  
Unit ID: SFP  
Inspection Date: 12/30/2016  
Limit Date: Not reported  
Invalid: Not reported  
Company No: 14830  
Company Name: AAA Management & Associates, Inc.  
ReInspection Date: / /  
Option: ROCKVILLE, MD 20854  
Inspection Category: Full Risk Reduction Standard Dust Inspection  
Pass/Fail: P  
Inspector Number: 15561  
Inspector Name: West William Mont  
Property Number: 160401535561

Map ID  
Direction  
Distance  
Elevation

MAP FINDINGS

Site

Database(s)

EDR ID Number  
EPA ID Number

**FA670**  
**NE**  
**< 1/8**  
**0.047 mi.**  
**249 ft.**  
**104 DUVAL LN**  
**GAITHERSBURG, MD 20877**  
**Site 5 of 42 in cluster FA**

**MD LEAD** **S121709738**  
**N/A**

**Actual:** 462 ft.  
**Focus Map:** 1

MD LEAD:

Name: Not reported  
Address: 104 DUVAL LN  
City,State,Zip: GAITHERSBURG, MD 20877  
Facility ID: 1600901701926  
Cert Number: 705876  
Unit ID: 201  
Inspection Date: 08/18/2015  
Limit Date: Not reported  
Invalid: Not reported  
Company No: 14214  
Company Name: Thorough Property Services LLC  
ReInspection Date: / /  
Option: GAITHERSBURG, MD 20877  
Inspection Category: Full Risk Reduction Standard Dust Inspection  
Pass/Fail: P  
Inspector Number: 14212  
Inspector Name: Lee, Sr. Tab Duranda  
Property Number: 1600901701926

**FA671**  
**NE**  
**< 1/8**  
**0.047 mi.**  
**249 ft.**  
**104 DUVALL LANE**  
**GAITHERSBURG, MD 20877**  
**Site 6 of 42 in cluster FA**

**MD LEAD** **S121710234**  
**N/A**

**Actual:** 462 ft.  
**Focus Map:** 1

MD LEAD:

Name: Not reported  
Address: 104 DUVALL LANE  
City,State,Zip: GAITHERSBURG, MD 20877  
Facility ID: 16090171868  
Cert Number: 096266  
Unit ID: T2  
Inspection Date: 07/10/2001  
Limit Date: Not reported  
Invalid: F  
Company No: 4835  
Company Name: Homesafe Lead Services, Inc.  
ReInspection Date: / /  
Option: GAITHERSBURG, MD 20877  
Inspection Category: Full Risk Reduction Standard Dust Inspection  
Pass/Fail: F  
Inspector Number: 4301  
Inspector Name: Paul Robert M  
Property Number: 16090171868

Name: Not reported  
Address: 104 DUVALL LANE  
City,State,Zip: GAITHERSBURG, MD 20877  
Facility ID: 16090171868  
Cert Number: 096282  
Unit ID: T2  
Inspection Date: 07/28/2001  
Limit Date: Not reported

Map ID  
Direction  
Distance  
Elevation

MAP FINDINGS

Site

Database(s)

EDR ID Number  
EPA ID Number

(Continued)

S121710234

Invalid: F  
Company No: 4835  
Company Name: Homesafe Lead Services, Inc.  
ReInspection Date: / /  
Option: GAITHERSBURG, MD 20877  
Inspection Category: Full Risk Reduction Standard Dust Inspection  
Pass/Fail: P  
Inspector Number: 4301  
Inspector Name: Paul Robert M  
Property Number: 16090171868

FA672  
NE  
< 1/8  
0.047 mi.  
249 ft.

104 DUVAL LANE  
GAITHERSBURG, MD 20877

MD LEAD S121386693  
N/A

Site 7 of 42 in cluster FA

Actual:  
462 ft.  
Focus Map:  
1

MD LEAD:  
Name: Not reported  
Address: 104 DUVAL LANE  
City,State,Zip: GAITHERSBURG, MD 20877  
Facility ID: Not reported  
Cert Number: 749359  
Unit ID: 303  
Inspection Date: 12/10/2016  
Limit Date: Not reported  
Invalid: Not reported  
Company No: 15326  
Company Name: Absolute Lead Paint Inspections  
ReInspection Date: / /  
Option: GAITHERSBURG, MD 20877  
Inspection Category: Full Risk Reduction Standard Dust Inspection  
Pass/Fail: P  
Inspector Number: 15607  
Inspector Name: Miller Danny  
Property Number: Not reported

Name: Not reported  
Address: 104 DUVAL LANE  
City,State,Zip: GAITHERSBURG, MD 20877  
Facility ID: 160901701870  
Cert Number: 871969  
Unit ID: T3  
Inspection Date: 05/17/2019  
Limit Date: 1899-12-30 00:00:00  
Invalid: Not reported  
Company No: 14505  
Company Name: Not reported  
ReInspection Date: Not reported  
Option: Full Lead Free  
Inspection Category: Lead Free Dust Inspection  
Pass/Fail: P  
Inspector Number: 17013  
Inspector Name: Not reported  
Property Number: 160901701870

Map ID  
Direction  
Distance  
Elevation

MAP FINDINGS

Site

Database(s)

EDR ID Number  
EPA ID Number

**FA673**  
**NE**  
**< 1/8**  
**0.047 mi.**  
**249 ft.**

**104 DUVALL LANE**  
**GAITHERSBURG, MD 20877**  
**Site 8 of 42 in cluster FA**

**MD LEAD S121041891**  
**N/A**

**Actual:**  
**462 ft.**

**Focus Map:**  
**1**

**MD LEAD:**

Name: Not reported  
Address: 104 DUVALL LANE  
City,State,Zip: GAITHERSBURG, MD 20877  
Facility ID: 160901701904  
Cert Number: 798095  
Unit ID: 103  
Inspection Date: 02/06/2017  
Limit Date: 02/06/2019  
Invalid: Not reported  
Company No: 4014  
Company Name: Whitehall Associates, Inc.  
ReInspection Date: / /  
Option: Limited Lead Free, Must Reinspect Exterior Every Two Years  
Inspection Category: Lead Free  
Pass/Fail: P  
Inspector Number: 4573  
Inspector Name: Hanson Buford  
Property Number: 160901701904

Name: Not reported  
Address: 104 DUVALL LANE  
City,State,Zip: GAITHERSBURG, MD 20877  
Facility ID: 160901701915  
Cert Number: 841809  
Unit ID: 104  
Inspection Date: 07/26/2018  
Limit Date: Not reported  
Invalid: Not reported  
Company No: 13641  
Company Name: Not reported  
ReInspection Date: Not reported  
Option: GAITHERSBURG, MD 20877  
Inspection Category: Lead Free  
Pass/Fail: P  
Inspector Number: 16984  
Inspector Name: Not reported  
Property Number: 160901701915

**FA674**  
**NE**  
**< 1/8**  
**0.047 mi.**  
**249 ft.**

**104 DUVALL LANE**  
**, MD 20877**  
**Site 9 of 42 in cluster FA**

**MD LEAD S121386704**  
**N/A**

**Actual:**  
**462 ft.**

**Focus Map:**  
**1**

**MD LEAD:**

Name: Not reported  
Address: 104 DUVALL LANE  
City,State,Zip: MD 20877  
Facility ID: Not reported  
Cert Number: 096760  
Unit ID: T-2  
Inspection Date: 01/29/1999  
Limit Date: Not reported

Map ID  
Direction  
Distance  
Elevation

MAP FINDINGS

Site

Database(s)

EDR ID Number  
EPA ID Number

(Continued)

S121386704

Invalid: Not reported  
Company No: 3220  
Company Name: HomeSafe Lead Services, Inc.  
ReInspection Date: / /  
Option: MD 20877  
Inspection Category: Full Risk Reduction Standard Dust Inspection  
Pass/Fail: P  
Inspector Number: 2430  
Inspector Name: Paul Robert M  
Property Number: Not reported

ES675  
SSW  
< 1/8  
0.048 mi.  
252 ft.

SHADY GROVE EXECUTIVE CENTER BUILDING #5  
9200 CORPORATE BOULEVARD  
ROCKVILLE, MD 20850

MD UST  
MD Financial Assurance

U003877001  
N/A

Site 11 of 18 in cluster ES

Actual:  
498 ft.  
Focus Map:  
3

UST:  
Facility Id: 5109  
Oper Name: Tom Croker  
Form Name: Guillermo Sanchez  
Form Title: Lead Engineer  
Form Date: 01/24/2017  
Owner Id: 5496  
  
Owner:  
Owner Name: PS Business Parks, Inc.  
Owner Address: 7927 Jones Branch Dr., Suite 1300  
Owner City: Tysons Corner  
Owner State: VA  
Owner Zip: 22102  
Owner Phone: (703) 876-4848  
Owner Contact: Tom Croker

Tanks:  
Tank ID: 1  
**Tank Status: Currently In Use**  
Tank Capacity: 550  
Substance Description: Diesel  
Tank Compartment: False  
Compartment Compartment: A  
Date Installed: 10/01/1988  
Tank Material Desc: Composite (Steel w/ FRP)  
Pipe Material Desc: Copper (cathodically protected)

MD Financial Assurance 2:

Name: SHADY GROVE EXECUTIVE CENTER BUILDING #5  
Address: 9200 CORPORATE BOULEVARD  
City,State,Zip: ROCKVILLE, MD 20850  
Region: 2  
Facility ID: 5109  
Self Insured: False  
Insurance: True  
Risk Retention Group: False  
Guarantee: False  
Surety Bonds: False

Map ID  
Direction  
Distance  
Elevation

MAP FINDINGS

Site

Database(s)

EDR ID Number  
EPA ID Number

**SHADY GROVE EXECUTIVE CENTER BUILDING #5 (Continued)**

**U003877001**

Letter of Credit: False  
State Fund: False  
Other Finance: False  
Finacnce Comments: Policy #: ZRE 9830373 01 Period of Coverage: 11/24/2015 - 11/24/2020  
Insurer: Steadfast Insurance Company  
FR Not Listed: False

**ES676 SHADY GROVE EXECUTIVE CNTR #5**  
**SSW 9200 CORPORATE BLVD**  
**< 1/8 ROCKVILLE, MD 20850**  
**0.048 mi.**  
**252 ft. Site 12 of 18 in cluster ES**

**MD HIST UST S104638669**  
**N/A**

**Actual:** Historical UST:  
**498 ft.** Facility ID: 6008721  
**Focus Map:** Tank ID: 001  
**3** Age: 8  
Capacity: 550  
Tank Status: Currently in use  
Product: Diesel

**FD677**  
**NNE 107 NE LSON ST**  
**< 1/8 ROCKVILLE, MD 20850**  
**0.048 mi.**  
**253 ft. Site 1 of 2 in cluster FD**

**MD LEAD S121040816**  
**N/A**

**Actual:** MD LEAD:  
**355 ft.** Name: Not reported  
**Focus Map:** Address: 107 NE LSON ST  
**4** City,State,Zip: ROCKVILLE, MD 20850  
Facility ID: 160400229058  
Cert Number: 792423  
Unit ID: SFP  
Inspection Date: 02/01/2017  
Limit Date: Not reported  
Invalid: Not reported  
Company No: 12951  
Company Name: Rodney B. Barkley  
ReInspection Date: / /  
Option: Full Lead Free  
Inspection Category: Lead Free  
Pass/Fail: P  
Inspector Number: 12868  
Inspector Name: Barkley Rodney Bryan  
Property Number: 160400229058



Map ID  
Direction  
Distance  
Elevation

MAP FINDINGS

Site

Database(s)

EDR ID Number  
EPA ID Number

**ES678**      **SHADY GROVE EXECUTIVE CENTER**  
**SSW**        **9210 CORPORATE BLVD BLDG 6**  
**< 1/8**        **ROCKVILLE, MD 20850**  
**0.048 mi.**  
**253 ft.**      **Site 13 of 18 in cluster ES**

**MD OCPCASES**      **S104617397**  
                                 **N/A**

**Actual:**        OCPCASES:  
**498 ft.**        Name:                SHADY GROVE EXECUTIVE CENTER  
**Focus Map:**    Address:              9210 CORPORATE BLVD BLDG 6  
**3**                City,State,Zip:      ROCKVILLE, MD 20850  
                     Facility ID:            00-0263MO2  
                     Facility Status/Code: CLOSED/Tank Closure - Motor/Lube Oil  
                     Date Open:            08/06/1999  
                     Date Closed:          10/14/1999  
                     Release:                YES  
                     Cleanup:                YES  
                     Registration Number: 5644

**ES679**      **SHADY GROVE EXECUTIVE CNTR #6**  
**SSW**        **9210 CORPORATE BLVD**  
**< 1/8**        **ROCKVILLE, MD 20850**  
**0.048 mi.**  
**253 ft.**      **Site 14 of 18 in cluster ES**

**MD HIST UST**      **S104634840**  
                                 **N/A**

**Actual:**        Historical UST:  
**498 ft.**        Facility ID:            5000219  
**Focus Map:**    Tank ID:                001  
**3**                Age:                    9  
                     Capacity:              500  
                     Tank Status:          Currently in use  
                     Product:                Diesel

**ES680**      **SHADY GROVE EXECUTIVE CENTER, BUILDING #6**  
**SSW**        **9210 CORPORATE BOULEVARD**  
**< 1/8**        **ROCKVILLE, MD 20850**  
**0.048 mi.**  
**253 ft.**      **Site 15 of 18 in cluster ES**

**MD UST**      **U003876924**  
**MD Financial Assurance**      **N/A**

**Actual:**        UST:  
**498 ft.**        Facility Id:            5644  
**Focus Map:**    Oper Name:            Patrick Connell  
**3**                Form Name:            John J. Mann  
                     Form Title:            Sr. Manager  
                     Form Date:            09/07/1999  
                     Owner Id:              3180  
  
                     Owner:  
                     Owner Name:            Shady Grove Associates II  
                     Owner Address:        c/o Spaulding & Slye 9210 Corporate Blvd Ste 140  
                     Owner City:            Rockville  
                     Owner State:           MD  
                     Owner Zip:             20850  
                     Owner Phone:          (301) 921-8892  
                     Owner Contact:        Patrick Connell

Tanks:  
Tank ID:                1  
Tank Status:            Permanently Out of Use

Map ID  
Direction  
Distance  
Elevation

MAP FINDINGS

Site

Database(s)

EDR ID Number  
EPA ID Number

**SHADY GROVE EXECUTIVE CENTER, BUILDING #6 (Continued)**

**U003876924**

Tank Capacity: 550  
Substance Description: Diesel  
Tank Compartment: False  
Compartment Compartment: A  
Date Installed: 10/01/1988  
Tank Material Desc: Composite (Steel w/ FRP)  
Pipe Material Desc: Copper

**MD Financial Assurance 2:**

Name: SHADY GROVE EXECUTIVE CENTER, BUILDING #6  
Address: 9210 CORPORATE BOULEVARD  
City,State,Zip: ROCKVILLE, MD 20850  
Region: 2  
Facility ID: 5644  
Self Insured: False  
Insurance: True  
Risk Retention Group: False  
Guarantee: False  
Surety Bonds: False  
Letter of Credit: False  
State Fund: False  
Other Finance: False  
Finacnce Comments: Policy: 15270009284 Insurer: Wausau  
FR Not Listed: False

**FA681**  
**NE**  
**< 1/8**  
**0.049 mi.**  
**257 ft.**

**106 DUVALL LANE**  
**GAITHERSBURG, MD 20877**  
**Site 10 of 42 in cluster FA**

**MD LEAD S107241693**  
**N/A**

**Actual:**  
**462 ft.**  
**Focus Map:**  
**1**

**MD LEAD:**  
Name: Not reported  
Address: 106 DUVALL LANE  
City,State,Zip: GAITHERSBURG, MD 20877  
Facility ID: 0901702010  
Cert Number: 741054  
Unit ID: CONDO 40  
Inspection Date: 05/04/2016  
Limit Date: Not reported  
Invalid: Not reported  
Company No: 8134  
Company Name: HomeCheck Environmental, Inc.  
ReInspection Date: / /  
Option: Full Lead Free  
Inspection Category: Lead Free  
Pass/Fail: P  
Inspector Number: 9840  
Inspector Name: Smith Don  
Property Number: 0901702010  
  
Name: Not reported  
Address: 106 DUVALL LANE  
City,State,Zip: MD 20877  
Facility ID: 160901702054  
Cert Number: 096929

Map ID  
Direction  
Distance  
Elevation

MAP FINDINGS

Site

Database(s)

EDR ID Number  
EPA ID Number

(Continued)

S107241693

Unit ID: 104  
Inspection Date: 07/12/1999  
Limit Date: Not reported  
Invalid: F  
Company No: 3220  
Company Name: HomeSafe Lead Services, Inc.  
ReInspection Date: / /  
Option: MD 20877  
Inspection Category: Full Risk Reduction Standard Dust Inspection  
Pass/Fail: P  
Inspector Number: 2430  
Inspector Name: Paul Robert M  
Property Number: 160901702054

Name: Not reported  
Address: 106 DUVALL LANE  
City,State,Zip: MD 20877  
Facility ID: 160901702054  
Cert Number: 006301  
Unit ID: 104  
Inspection Date: 02/28/1996  
Limit Date: Not reported  
Invalid: F  
Company No: 283  
Company Name: M & M Inspection Services, Inc.  
ReInspection Date: / /  
Option: MD 20877  
Inspection Category: Full Risk Reduction Standard Visual Inspection  
Pass/Fail: P  
Inspector Number: 69  
Inspector Name: Paul Robert M  
Property Number: 160901702054

Name: Not reported  
Address: 106 DUVALL LANE  
City,State,Zip: GAITHERSBURG, MD 20877  
Facility ID: 160901702043  
Cert Number: 671005  
Unit ID: 103  
Inspection Date: 01/11/2016  
Limit Date: Not reported  
Invalid: Not reported  
Company No: 5503  
Company Name: INTECH Solutions, Inc.  
ReInspection Date: / /  
Option: Full Lead Free  
Inspection Category: Lead Free Visual Inspection  
Pass/Fail: P  
Inspector Number: 4615  
Inspector Name: Lowe Phillip A  
Property Number: 160901702043

Map ID  
Direction  
Distance  
Elevation

MAP FINDINGS

Site

Database(s)

EDR ID Number  
EPA ID Number

ES682  
West  
< 1/8  
0.049 mi.  
257 ft.

IBM FEDERAL SYSTEMS DIV  
9201 CORPORATE BOULEVARD  
ROCKVILLE, MD 20850

Site 16 of 18 in cluster ES

RCRA NonGen / NLR  
FINDS  
ECHO

1000122837  
MDD982566200

Actual:  
488 ft.

RCRA NonGen / NLR:

Focus Map:  
3

Date form received by agency: 1988-03-10 00:00:00.0  
Facility name: I B M FEDERAL SYSTEMS DIVISION  
Facility address: 9201 CORPORATE BOULEVARD  
ROCKVILLE, MD 20850  
EPA ID: MDD982566200  
Contact: R TAYLOR  
Contact address: 9201 CORPORATE BOULEVARD  
ROCKVILLE, MD 20850  
Contact country: US  
Contact telephone: 301-640-2150  
Contact email: Not reported  
EPA Region: 03  
Land type: Facility is not located on Indian land. Additional information is not known.  
Classification: Non-Generator  
Description: Handler: Non-Generators do not presently generate hazardous waste

Owner/Operator Summary:

Owner/operator name: OPERNAME  
Owner/operator address: OPERSTREET  
OPERCITY, AK 99999  
Owner/operator country: Not reported  
Owner/operator telephone: 215-555-1212  
Owner/operator email: Not reported  
Owner/operator fax: Not reported  
Owner/operator extension: Not reported  
Legal status: Private  
Owner/Operator Type: Operator  
Owner/Op start date: Not reported  
Owner/Op end date: Not reported  
  
Owner/operator name: I B M  
Owner/operator address: OWNERSTREET  
OWNERCITY, AK 99999  
Owner/operator country: Not reported  
Owner/operator telephone: 215-555-1212  
Owner/operator email: Not reported  
Owner/operator fax: Not reported  
Owner/operator extension: Not reported  
Legal status: Private  
Owner/Operator Type: Owner  
Owner/Op start date: Not reported  
Owner/Op end date: Not reported

Handler Activities Summary:

U.S. importer of hazardous waste: No  
Mixed waste (haz. and radioactive): No  
Recycler of hazardous waste: No  
Transporter of hazardous waste: No  
Treater, storer or disposer of HW: No  
Underground injection activity: No  
On-site burner exemption: No

Map ID  
Direction  
Distance  
Elevation

MAP FINDINGS

Site

Database(s)

EDR ID Number  
EPA ID Number

**IBM FEDERAL SYSTEMS DIV (Continued)**

**1000122837**

Furnace exemption: No  
Used oil fuel burner: No  
Used oil processor: No  
Used oil refiner: No  
Used oil fuel marketer to burner: No  
Used oil Specification marketer: No  
Used oil transfer facility: No  
Used oil transporter: No

**Hazardous Waste Summary:**

. Waste code: D001  
. Waste name: IGNITABLE WASTE

Violation Status: No violations found

**Evaluation Action Summary:**

Evaluation date: 1998-09-10 00:00:00.0  
Evaluation: COMPLIANCE EVALUATION INSPECTION ON-SITE  
Area of violation: Not reported  
Date achieved compliance: Not reported  
Evaluation lead agency: State

**FINDS:**

Registry ID: 110003520798

[Click Here:](#)

**Environmental Interest/Information System:**

MD-RCRA (Maryland - Resource Conservation And Recovery Act Information System) houses state information relating to the Resource Conservation and Recovery Act (RCRA).

RCRAInfo is a national information system that supports the Resource Conservation and Recovery Act (RCRA) program through the tracking of events and activities related to facilities that generate, transport, and treat, store, or dispose of hazardous waste. RCRAInfo allows RCRA program staff to track the notification, permit, compliance, and corrective action activities required under RCRA.

[Click this hyperlink](#) while viewing on your computer to access additional FINDS: detail in the EDR Site Report.

**ECHO:**

Envid: 1000122837  
Registry ID: 110003520798  
DFR URL: <http://echo.epa.gov/detailed-facility-report?fid=110003520798>  
Name: IBM FEDERAL SYSTEMS DIV  
Address: 9201 CORPORATE BOULEVARD  
City,State,Zip: ROCKVILLE, MD 20850

Map ID  
Direction  
Distance  
Elevation

MAP FINDINGS

Site

Database(s)

EDR ID Number  
EPA ID Number

**ES683**  
**West**  
**< 1/8**  
**0.049 mi.**  
**257 ft.**  
**Actual:**  
**488 ft.**  
**Focus Map:**  
**3**

**SHADY GROVE EXECUTIVE CENTER, BUILDING #2**  
**9201 CORPORATE BUILDING**  
**ROCKVILLE, MD 20850**  
**Site 17 of 18 in cluster ES**

**MD UST**  
**MD Financial Assurance**  
**U003876920**  
**N/A**

**UST:**  
Facility Id: 5485  
Oper Name: Not reported  
Form Name: John J. Mann  
Form Title: Area Manager  
Form Date: 09/07/1999  
Owner Id: 3180  
  
**Owner:**  
Owner Name: Shady Grove Associates II  
Owner Address: c/o Spaulding & Slye 9210 Corporate Blvd Ste 140  
Owner City: Rockville  
Owner State: MD  
Owner Zip: 20850  
Owner Phone: (301) 921-8892  
Owner Contact: Patrick Connell

**Tanks:**  
Tank ID: 1  
**Tank Status: Permanently Out of Use**  
Tank Capacity: 550  
Substance Description: Diesel  
Tank Compartment: False  
Compartment Compartment: A  
Date Installed: 10/01/1988  
Tank Material Desc: Composite (Steel w/ FRP)  
Pipe Material Desc: Copper

**MD Financial Assurance 2:**  
Name: SHADY GROVE EXECUTIVE CENTER, BUILDING #2  
Address: 9201 CORPORATE BUILDING  
City,State,Zip: ROCKVILLE, MD 20850  
Region: 2  
Facility ID: 5485  
Self Insured: False  
Insurance: False  
Risk Retention Group: False  
Guarantee: False  
Surety Bonds: False  
Letter of Credit: False  
State Fund: False  
Other Finance: False  
Finacnce Comments: Not reported  
FR Not Listed: False

Map ID  
Direction  
Distance  
Elevation

MAP FINDINGS

Site

Database(s)

EDR ID Number  
EPA ID Number

**ES684**  
**West**  
**< 1/8**  
**0.049 mi.**  
**257 ft.**  
**SHADY GROVE EXECUTIVE CENTER/IBM**  
**9201 CORPORATE BLDG**  
**ROCKVILLE, MD 20850**  
**Site 18 of 18 in cluster ES**

**MD OCPCASES** **S108473934**  
**N/A**

**Actual:** 488 ft.  
**Focus Map:** 3  
OCPCASES:  
Name: SHADY GROVE EXECUTIVE CENTER/IBM  
Address: 9201 CORPORATE BLDG  
City,State,Zip: ROCKVILLE, MD 20850  
Facility ID: 9-0379MO2  
Facility Status/Code: CLOSED/  
Date Open: 09/13/1988  
Date Closed: 10/06/1988  
Release: Not reported  
Cleanup: Not reported  
Registration Number: 5485

**FC685**  
**NE**  
**< 1/8**  
**0.049 mi.**  
**258 ft.**  
**662 AZALEA DRIVE**  
**ROCKVILLE, MD 20850**  
**Site 3 of 7 in cluster FC**

**MD LEAD** **S121709819**  
**N/A**

**Actual:** 413 ft.  
**Focus Map:** 4  
MD LEAD:  
Name: Not reported  
Address: 662 AZALEA DRIVE  
City,State,Zip: ROCKVILLE, MD 20850  
Facility ID: 160401495305  
Cert Number: 816744  
Unit ID: 662:SFP  
Inspection Date: 03/05/2018  
Limit Date: Not reported  
Invalid: Not reported  
Company No: 5503  
Company Name: Not reported  
ReInspection Date: Not reported  
Option: ROCKVILLE, MD 20850  
Inspection Category: Lead Free  
Pass/Fail: P  
Inspector Number: 4615  
Inspector Name: Not reported  
Property Number: 160401495305

Name: Not reported  
Address: 662 AZALEA DRIVE  
City,State,Zip: ROCKVILLE, MD 20850  
Facility ID: 160401495305  
Cert Number: 816744  
Unit ID: 662:SFP  
Inspection Date: 03/05/2018  
Limit Date: Not reported  
Invalid: Not reported  
Company No: 5503  
Company Name: Not reported  
ReInspection Date: Not reported  
Option: ROCKVILLE, MD 20850  
Inspection Category: Lead Free  
Pass/Fail: P  
Inspector Number: 4615

Map ID  
Direction  
Distance  
Elevation

MAP FINDINGS

Site

Database(s)

EDR ID Number  
EPA ID Number

(Continued)

S121709819

Inspector Name: Not reported  
Property Number: 160401495305

FE686  
SW  
< 1/8  
0.049 mi.  
258 ft.

12265 GREENLEAF AVE  
ROCKVILLE, MD 20854

Site 1 of 2 in cluster FE

MD LEAD S121040687  
N/A

Actual:  
326 ft.

MD LEAD:

Focus Map:  
5

Name: Not reported  
Address: 12265 GREENLEAF AVE  
City,State,Zip: ROCKVILLE, MD 20854  
Facility ID: 160400142070  
Cert Number: 792465  
Unit ID: SFP  
Inspection Date: 02/16/2017  
Limit Date: Not reported  
Invalid: Not reported  
Company No: 8870  
Company Name: American Inspection Group, Inc.  
ReInspection Date: / /  
Option: Full Lead Free  
Inspection Category: Lead Free  
Pass/Fail: P  
Inspector Number: 13457  
Inspector Name: Teitelbaum Neal Lowell  
Property Number: 160400142070

FC687

ENE  
< 1/8  
0.049 mi.  
259 ft.

618 AZALEA DRIVE  
, MD 20850

Site 4 of 7 in cluster FC

MD LEAD S107240060  
N/A

Actual:  
403 ft.

MD LEAD:

Focus Map:  
4

Name: Not reported  
Address: 618 AZALEA DRIVE  
City,State,Zip: MD 20850  
Facility ID: 160401495098  
Cert Number: 073726  
Unit ID: Not reported  
Inspection Date: 08/08/1997  
Limit Date: Not reported  
Invalid: F  
Company No: 131  
Company Name: Alban Home Inspection Service  
ReInspection Date: / /  
Option: Full Lead Free  
Inspection Category: Lead Free  
Pass/Fail: P  
Inspector Number: 486  
Inspector Name: Satterfield Quintin D  
Property Number: 160401495098



Map ID  
Direction  
Distance  
Elevation

MAP FINDINGS

Site

Database(s)

EDR ID Number  
EPA ID Number

**FC688**  
**ENE**  
**< 1/8**  
**0.049 mi.**  
**260 ft.**  
**Site 5 of 7 in cluster FC**

**MD LEAD** **S121381190**  
**N/A**

**Actual:** 414 ft.  
**Focus Map:** 4

MD LEAD:

Name: Not reported  
Address: 670 AZALEA DRIVE  
City,State,Zip: ROCKVILLE, MD 20850  
Facility ID: 160401495340  
Cert Number: 812800  
Unit ID: Not reported  
Inspection Date: 11/17/2017  
Limit Date: Not reported  
Invalid: Not reported  
Company No: 16381  
Company Name: #1 Thorough Property Services LLC  
ReInspection Date: / /  
Option: ROCKVILLE, MD 20850  
Inspection Category: Full Risk Reduction Standard Dust Inspection  
Pass/Fail: P  
Inspector Number: 14212  
Inspector Name: Lee, Sr. Tab Duranda  
Property Number: 160401495340

**EP689**  
**South**  
**< 1/8**  
**0.049 mi.**  
**260 ft.**  
**Site 3 of 3 in cluster EP**

**MD LEAD** **S108917660**  
**N/A**

**Actual:** 240 ft.  
**Focus Map:** 12

MD LEAD:

Name: Not reported  
Address: 9320 CEDAR LN  
City,State,Zip: BETHESDA, MD 20814  
Facility ID: 160700597396  
Cert Number: 457475  
Unit ID: SINGLE  
Inspection Date: 08/05/2009  
Limit Date: Not reported  
Invalid: F  
Company No: 7725  
Company Name: Professional Environmental Services  
ReInspection Date: / /  
Option: BETHESDA, MD 20814  
Inspection Category: Full Risk Reduction Standard Dust Inspection  
Pass/Fail: F  
Inspector Number: 3485  
Inspector Name: Smiler Hal  
Property Number: 160700597396

Name: Not reported  
Address: 9320 CEDAR LA  
City,State,Zip: BETHESDA, MD 20814  
Facility ID: 160700597396  
Cert Number: 409006  
Unit ID: SINGLE  
Inspection Date: 08/02/2007  
Limit Date: Not reported

Map ID  
Direction  
Distance  
Elevation

MAP FINDINGS

Site

Database(s)

EDR ID Number  
EPA ID Number

(Continued)

S108917660

Invalid: F  
Company No: 7725  
Company Name: Professional Environmental Services  
ReInspection Date: / /  
Option: BETHESDA, MD 20814  
Inspection Category: Full Risk Reduction Standard Dust Inspection  
Pass/Fail: P  
Inspector Number: 3485  
Inspector Name: Smiler Hal  
Property Number: 160700597396

690  
WSW  
< 1/8  
0.049 mi.  
261 ft.

REALTY ASSOC PROPERTY  
1801 RESEARCH BLVD  
ROCKVILLE, MD 20850

MD OCPCASES

S104596239  
N/A

Actual:  
419 ft.  
Focus Map:  
4

OCPCASES:  
Name: REALTY ASSOC PROPERTY  
Address: 1801 RESEARCH BLVD  
City,State,Zip: ROCKVILLE, MD 20850  
Facility ID: 99-1353MO2  
Facility Status/Code: CLOSED/Tank Closure - Motor/Lube Oil  
Date Open: 12/01/1998  
Date Closed: 03/25/1999  
Release: NO  
Cleanup: Not reported  
Registration Number: 9407

FE691  
SW  
< 1/8  
0.050 mi.  
262 ft.

12269 GREENLEAF AVE  
POTOMAC, MD 20854  
Site 2 of 2 in cluster FE

MD LEAD

S121381149  
N/A

Actual:  
335 ft.  
Focus Map:  
5

MD LEAD:  
Name: Not reported  
Address: 12269 GREENLEAF AVE  
City,State,Zip: ROCKVILLE, MD 20854  
Facility ID: 160400142057  
Cert Number: 816660  
Unit ID: SF  
Inspection Date: 08/21/2017  
Limit Date: Not reported  
Invalid: Not reported  
Company No: 16381  
Company Name: #1 Thorough Property Services LLC  
ReInspection Date: / /  
Option: ROCKVILLE, MD 20854  
Inspection Category: Full Risk Reduction Standard Dust Inspection  
Pass/Fail: P  
Inspector Number: 14212  
Inspector Name: Lee, Sr. Tab Duranda  
Property Number: 160400142057  
  
Name: Not reported

Map ID  
Direction  
Distance  
Elevation

MAP FINDINGS

Site

Database(s)

EDR ID Number  
EPA ID Number

(Continued)

S121381149

Address: 12269 GREENLEAF AVE  
City,State,Zip: ROCKVILLE, MD 20854  
Facility ID: 160400142057  
Cert Number: 838013  
Unit ID: Not reported  
Inspection Date: 07/23/2018  
Limit Date: Not reported  
Invalid: Not reported  
Company No: 16381  
Company Name: Not reported  
ReInspection Date: Not reported  
Option: ROCKVILLE, MD 20854  
Inspection Category: Full Risk Reduction Standard Dust Inspection  
Pass/Fail: P  
Inspector Number: 14212  
Inspector Name: Not reported  
Property Number: 160400142057

Name: Not reported  
Address: 12269 GREENLEAF AVE  
City,State,Zip: POTOMAC, MD 20854  
Facility ID: 160400142057  
Cert Number: 753907  
Unit ID: SF  
Inspection Date: 07/19/2016  
Limit Date: Not reported  
Invalid: Not reported  
Company No: 14214  
Company Name: Thorough Property Services LLC  
ReInspection Date: / /  
Option: POTOMAC, MD 20854  
Inspection Category: Full Risk Reduction Standard Dust Inspection  
Pass/Fail: P  
Inspector Number: 14212  
Inspector Name: Lee, Sr. Tab Duranda  
Property Number: 160400142057

FC692  
ENE  
< 1/8  
0.050 mi.  
263 ft.

684 AZALEA DRIVE  
ROCKVILLE, MD 20850  
Site 6 of 7 in cluster FC

MD LEAD S118553848  
N/A

Actual:  
416 ft.  
Focus Map:  
4

MD LEAD:  
Name: Not reported  
Address: 684 AZALEA DRIVE  
City,State,Zip: ROCKVILLE, MD 20850  
Facility ID: 0401495418  
Cert Number: 671144  
Unit ID: 6 684 A  
Inspection Date: 12/29/2015  
Limit Date: Not reported  
Invalid: Not reported  
Company No: 4145  
Company Name: AmeriSpec Lead Services  
ReInspection Date: / /  
Option: Full Lead Free  
Inspection Category: Lead Free

Map ID  
Direction  
Distance  
Elevation

MAP FINDINGS

Site

Database(s)

EDR ID Number  
EPA ID Number

(Continued)

S118553848

Pass/Fail: P  
Inspector Number: 7532  
Inspector Name: Franco Angel A  
Property Number: 0401495418

FF693  
South  
< 1/8  
0.050 mi.  
263 ft.

9323 CEDAR LN  
, MD 20892

Site 1 of 4 in cluster FF

MD LEAD S107241210  
N/A

Actual:  
233 ft.

MD LEAD:

Focus Map:  
12

Name: Not reported  
Address: 9323 CEDAR LN  
City,State,Zip: MD 20892  
Facility ID: 160700628636  
Cert Number: 083084  
Unit ID: Not reported  
Inspection Date: 09/04/1998  
Limit Date: Not reported  
Invalid: F  
Company No: 2635  
Company Name: Environmental Assessment Testing & Analysis  
ReInspection Date: / /  
Option: MD 20892  
Inspection Category: Full Risk Reduction Standard Dust Inspection  
Pass/Fail: P  
Inspector Number: 2519  
Inspector Name: Beck, Jr. Edward O  
Property Number: 160700628636

FF694  
South  
< 1/8  
0.050 mi.  
263 ft.

9323 CEDAR LANE  
BETHESDA, MD 20814

Site 2 of 4 in cluster FF

MD LEAD S118850101  
N/A

Actual:  
233 ft.

MD LEAD:

Focus Map:  
12

Name: Not reported  
Address: 9323 CEDAR LANE  
City,State,Zip: BETHESDA, MD 20814  
Facility ID: 160700628636  
Cert Number: 741255  
Unit ID: B  
Inspection Date: 04/19/2016  
Limit Date: Not reported  
Invalid: Not reported  
Company No: 14003  
Company Name: 1 Source Home & Lead Inspections  
ReInspection Date: / /  
Option: BETHESDA, MD 20814  
Inspection Category: Full Risk Reduction Standard Dust Inspection  
Pass/Fail: P  
Inspector Number: 14005  
Inspector Name: Johnson Daniel  
Property Number: 160700628636

Map ID  
Direction  
Distance  
Elevation

MAP FINDINGS

Site

Database(s)

EDR ID Number  
EPA ID Number

(Continued)

S118850101

Name: Not reported  
Address: 9323 CEDAR LANE  
City,State,Zip: BETHESDA, MD 20814  
Facility ID: 160700028636  
Cert Number: 864888  
Unit ID: 1  
Inspection Date: 06/06/2019  
Limit Date: 1899-12-30 00:00:00  
Invalid: Not reported  
Company No: 7725  
Company Name: Not reported  
ReInspection Date: Not reported  
Option: BETHESDA, MD 20814  
Inspection Category: Full Risk Reduction Standard Dust Inspection  
Pass/Fail: P  
Inspector Number: 16895  
Inspector Name: Not reported  
Property Number: 160700028636

FA695  
NE 108 DUVALL LN  
< 1/8 GAITHERSBURG, MD 20877  
0.050 mi.  
264 ft. Site 11 of 42 in cluster FA

MD LEAD S121041892  
N/A

Actual: MD LEAD:  
462 ft. Name: Not reported  
Focus Map: Address: 108 DUVALL LN  
1 City,State,Zip: GAITHERSBURG, MD 20877  
Facility ID: 160901702180  
Cert Number: 795960  
Unit ID: 201  
Inspection Date: 11/18/2016  
Limit Date: Not reported  
Invalid: Not reported  
Company No: 13783  
Company Name: Paul's Lead Inspections, LLC  
ReInspection Date: / /  
Option: GAITHERSBURG, MD 20877  
Inspection Category: Full Risk Reduction Standard Dust Inspection  
Pass/Fail: P  
Inspector Number: 13592  
Inspector Name: Mears, Jr. Paul Randolph R  
Property Number: 160901702180

FA696  
NE 108 DUVALL LANE  
< 1/8 GAITHERSBURG, MD 20877  
0.050 mi.  
264 ft. Site 12 of 42 in cluster FA

MD LEAD S121042015  
N/A

Actual: MD LEAD:  
462 ft. Name: Not reported  
Focus Map: Address: 108 DUVALL LANE  
1 City,State,Zip: GAITHERSBURG, MD 20877  
Facility ID: 160901702214

Map ID  
Direction  
Distance  
Elevation

MAP FINDINGS

Site

Database(s)

EDR ID Number  
EPA ID Number

(Continued)

S121042015

Cert Number: 827249  
Unit ID: 204  
Inspection Date: 07/09/2018  
Limit Date: Not reported  
Invalid: Not reported  
Company No: 16381  
Company Name: Not reported  
ReInspection Date: Not reported  
Option: GAITHERSBURG, MD 20877  
Inspection Category: Full Risk Reduction Standard Dust Inspection  
Pass/Fail: P  
Inspector Number: 14212  
Inspector Name: Not reported  
Property Number: 160901702214

Name: Not reported  
Address: 108 DUVALL LANE  
City,State,Zip: GAITHERSBURG, MD 20877  
Facility ID: 16090172167  
Cert Number: 798093  
Unit ID: 103  
Inspection Date: 02/06/2017  
Limit Date: 02/06/2019  
Invalid: Not reported  
Company No: 4014  
Company Name: Whitehall Associates, Inc.  
ReInspection Date: / /  
Option: Limited Lead Free, Must Reinspect Exterior Every Two Years  
Inspection Category: Lead Free Dust Inspection  
Pass/Fail: P  
Inspector Number: 4573  
Inspector Name: Hanson Buford  
Property Number: 16090172167

FD697 WOODLEY GARDENS CLEANERS  
NE 113 NELSON AVE  
< 1/8 ROCKVILLE, MD 20850  
0.052 mi.  
272 ft. Site 2 of 2 in cluster FD

EDR Hist Cleaner 1020122491  
N/A

Actual: EDR Hist Cleaner  
354 ft.

Focus Map: Year: Name: Type:  
4 1973 WOODLEY GARDENS CLEANERS Drycleaning Plants, Except Rugs

FG698 4 RESEARCH PLACE  
WSW 4 RESEARCH PLACE  
< 1/8 ROCKVILLE, MD 20814  
0.052 mi.  
273 ft. Site 1 of 3 in cluster FG

MD ASBESTOS S121453126  
N/A

Actual: ASBESTOS:  
459 ft. Name: 4 RESEARCH PLACE  
Focus Map: Address: 4 RESEARCH PLACE  
4 City,State,Zip: ROCKVILLE, MD 20814-  
Year: 2016

Map ID  
Direction  
Distance  
Elevation

MAP FINDINGS

Site

Database(s)

EDR ID Number  
EPA ID Number

**4 RESEARCH PLACE (Continued)**

**S121453126**

Removal/Encapsulation/Demolition Start Date: 11/16/2015  
Removal/Encapsulation/Demolition End Date: 03/15/2016  
Days of the week worked: MON-FRI  
Volume off facility Component (Cat I) not removed: 0 Cubic Yards  
Volume off facility Component (Cat I) not removed: 0 Cubic Yards  
Volume off facility Component (Cat II) not removed: 0 Cubic Yards  
Hours worked in a day: 0600-143  
Original or resubmit: R Revised  
Number of floors in building: 3  
Pipe Cat I not removed: 0 Linear Feet  
Pipe Cat II not removed: 0 Linear Feet  
Type of Building: Commercial  
Contractor name: Tri Source Environmental LLC  
Length of project: Not reported  
Type of project from notification form: R-N Renovation (NESHAP)  
Volume off facility component Cat I non friable removed: 0 Cubic Yards  
Pipes Cat I non friable removed: 0 Linear Feet  
Surface area Cat I non friable removed: 0 Square Feet  
Volume off facility component, Cat II non friable removed: 0 Cubic Yards  
Pipe Cat II non friable removed: 3200 Linear Feet  
Surface area Cat II non friable removed: 4700 Square Feet  
Volume of facility component RACM removed: 0 Cubic Yards  
Pipes RACM removed: 0 Linear Feet  
Surface area RACM removed: 0 Square Feet  
Surface area Cat I not removed: 0 Square Feet  
Surface area Cat II not removed: 0 Square Feet  
Site description (found in Section II of the notification): basement, first floor, roof  
Owner of the site: TRUE  
Landfill asbestos will be sent to: TRUE  
Transporter of the waste: TRUE  
Facility off components units: Not reported  
Pipes unit of measure: Linear Feet Linear Feet  
Surface area unit of measure: Square Feet Square Feet  
Received Date: 11/02/2015  
Owner name: Four Research Place c/o wash p  
Owner contact: Mulhern  
Owner street address: 4719 Hampden Lane, Suite 300  
Owner street address 2: Not reported  
Owner city: Bethesda  
Owner state: MD  
Owner zip code: 20814-  
ID number: 152426-16

Name: 4 RESEARCH PLACE  
Address: 4 RESEARCH PLACE  
City,State,Zip: ROCKVILLE, MD 20814-  
Year: 2015  
Removal/Encapsulation/Demolition Start Date: 11/16/2015  
Removal/Encapsulation/Demolition End Date: 01/30/2016  
Days of the week worked: MON-FRI  
Volume off facility Component (Cat I) not removed: 0 Cubic Yards  
Volume off facility Component (Cat I) not removed: 0 Cubic Yards  
Volume off facility Component (Cat II) not removed: 0 Cubic Yards  
Hours worked in a day: 0600-143  
Original or resubmit: R Revised  
Number of floors in building: 3  
Pipe Cat I not removed: 0 Linear Feet

Map ID  
Direction  
Distance  
Elevation

MAP FINDINGS

Site

Database(s)

EDR ID Number  
EPA ID Number

**4 RESEARCH PLACE (Continued)**

**S121453126**

Pipe Cat II not removed: 0 Linear Feet  
Type of Building: Commercial  
Contractor name: Tri Source Environmental LLC  
Length of project: Not reported  
Type of project from notification form: R-N Renovation (NESHAP)  
Volume off facility component Cat I non friable removed: 0 Cubic Yards  
Pipes Cat I non friable removed: 0 Linear Feet  
Surface area Cat I non friable removed: 0 Square Feet  
Volume off facility component, Cat II non friable removed: 0 Cubic Yards  
Pipe Cat II non friable removed: 1500 Linear Feet  
Surface area Cat II non friable removed: 3500 Square Feet  
Volume of facility component RACM removed: 0 Cubic Yards  
Pipes RACM removed: 0 Linear Feet  
Surface area RACM removed: 0 Square Feet  
Surface area Cat I not removed: 0 Square Feet  
Surface area Cat II not removed: 0 Square Feet  
Site description (found in Section II of the notification): basement, first floor, roof  
Owner of the site: TRUE  
Landfill asbestos will be sent to: TRUE  
Transporter of the waste: TRUE  
Facility off components units: Not reported  
Pipes unit of measure: Linear Feet Linear Feet  
Surface area unit of measure: Square Feet Square Feet  
Received Date: 11/02/2015  
Owner name: Four Research Place c/o wash p  
Owner contact: Mulhern  
Owner street address: 4719 Hampden Lane, Suite 300  
Owner street address 2: Not reported  
Owner city: Bethesda  
Owner state: MD  
Owner zip code: 20814-  
ID number: 152426

**FG699**  
**WSW**  
**< 1/8**  
**0.052 mi.**  
**273 ft.**

**J T C ENVIRONMENTAL CONSULTANTS INCORPORATED**  
**4 RESEARCH PLACE SUITE L-10**  
**ROCKVILLE, MD 20850**  
**Site 2 of 3 in cluster FG**

**RCRA NonGen / NLR**  
**FINDS**  
**ECHO**

**1000105812**  
**MDD981041536**

**Actual:**  
**459 ft.**

**Focus Map:**  
**4**

RCRA NonGen / NLR:  
Date form received by agency: 1985-08-23 00:00:00.0  
Facility name: J T C ENVIRONMENTAL CONSULTANTS INC  
Facility address: 4 RESEARCH PL SUITE L-10  
ROCKVILLE, MD 20850  
EPA ID: MDD981041536  
Contact: ANN ROSECRANCE  
Contact address: 4 RESEARCH PL SUITE L-10  
ROCKVILLE, MD 20850  
Contact country: US  
Contact telephone: 301-921-9790  
Contact email: Not reported  
EPA Region: 03  
Classification: Non-Generator  
Description: Handler: Non-Generators do not presently generate hazardous waste

Owner/Operator Summary:

Owner/operator name: JTC ENVIRONMENTAL CONSULTANTS INC



Map ID  
Direction  
Distance  
Elevation

MAP FINDINGS

Site

Database(s)

EDR ID Number  
EPA ID Number

**J T C ENVIRONMENTAL CONSULTANTS INCORPORATED (Continued)**

**1000105812**

Owner/operator address: OWNERSTREET  
OWNERCITY, AK 99999  
Owner/operator country: Not reported  
Owner/operator telephone: 215-555-1212  
Owner/operator email: Not reported  
Owner/operator fax: Not reported  
Owner/operator extension: Not reported  
Legal status: Private  
Owner/Operator Type: Owner  
Owner/Op start date: Not reported  
Owner/Op end date: Not reported

Owner/operator name: OPERNAME  
Owner/operator address: OPERSTREET  
OPERCITY, AK 99999  
Owner/operator country: Not reported  
Owner/operator telephone: 215-555-1212  
Owner/operator email: Not reported  
Owner/operator fax: Not reported  
Owner/operator extension: Not reported  
Legal status: Private  
Owner/Operator Type: Operator  
Owner/Op start date: Not reported  
Owner/Op end date: Not reported

Handler Activities Summary:

U.S. importer of hazardous waste: No  
Mixed waste (haz. and radioactive): No  
Recycler of hazardous waste: No  
Transporter of hazardous waste: No  
Treater, storer or disposer of HW: No  
Underground injection activity: No  
On-site burner exemption: No  
Furnace exemption: No  
Used oil fuel burner: No  
Used oil processor: No  
User oil refiner: No  
Used oil fuel marketer to burner: No  
Used oil Specification marketer: No  
Used oil transfer facility: No  
Used oil transporter: No

Hazardous Waste Summary:

. Waste code: D000  
. Waste name: Not Defined  
  
. Waste code: D001  
. Waste name: IGNITABLE WASTE  
  
. Waste code: D002  
. Waste name: CORROSIVE WASTE  
  
. Waste code: D003  
. Waste name: REACTIVE WASTE

Map ID  
Direction  
Distance  
Elevation

MAP FINDINGS

Site

Database(s)

EDR ID Number  
EPA ID Number

**J T C ENVIRONMENTAL CONSULTANTS INCORPORATED (Continued)**

**1000105812**

- . Waste code: P004
- . Waste name: 1,4,5,8-DIMETHANONAPHTHALENE,  
1,2,3,4,10,10-HEXA-CHLORO-1,4,4A,5,8,8A,-HEXAHYDRO-, (1ALPHA, 4ALPHA,  
4ABETA, 5ALPHA, 8ALPHA, 8ABETA)- (OR) ALDRIN
  
- . Waste code: P051
- . Waste name: 2,7:3,6-DIMETHANONAPHTH[2,3-B]OXIRENE,  
3,4,5,6,9,9-HEXACHLORO-1A,2,2A,3,6,6A,7,7A-OCTAHYDRO-, (1AALPHA,  
2BETA, 2ABETA, 3ALPHA, 6ALPHA, 6ABETA, 7BETA, 7AALPHA)- & METABOLITES  
(OR) ENDRIN (OR) ENDRIN, & METABOLITES
  
- . Waste code: P075
- . Waste name: NICOTINE, & SALTS (OR) PYRIDINE, 3-(1-METHYL-2-PYRROLIDINYL)-,(S)-, &  
SALTS
  
- . Waste code: U002
- . Waste name: 2-PROPANONE (I) (OR) ACETONE (I)
  
- . Waste code: U012
- . Waste name: ANILINE (I,T) (OR) BENZENAMINE (I,T)
  
- . Waste code: U033
- . Waste name: CARBON OXYFLUORIDE (R,T) (OR) CARBONIC DIFLUORIDE
  
- . Waste code: U036
- . Waste name: 4,7-METHANO-1H-INDENE,  
1,2,4,5,6,7,8,8-OCTACHLORO-2,3,3A,4,7,7A-HEXAHYDRO- (OR) CHLORDANE,  
ALPHA & GAMMA ISOMERS
  
- . Waste code: U044
- . Waste name: CHLOROFORM (OR) METHANE, TRICHLORO-
  
- . Waste code: U080
- . Waste name: METHANE, DICHLORO- (OR) METHYLENE CHLORIDE
  
- . Waste code: U117
- . Waste name: ETHANE, 1,1'-OXYBIS-(I) (OR) ETHYL ETHER (I)
  
- . Waste code: U144
- . Waste name: ACETIC ACID, LEAD(2+) SALT (OR) LEAD ACETATE
  
- . Waste code: U220
- . Waste name: BENZENE, METHYL- (OR) TOLUENE

Violation Status: No violations found

**FINDS:**

Registry ID: 110005968088

[Click Here:](#)

**Environmental Interest/Information System:**

MD-RCRA (Maryland - Resource Conservation And Recovery Act Information System) houses state information relating to the Resource Conservation and Recovery Act (RCRA).

RCRAInfo is a national information system that supports the Resource Conservation and Recovery Act (RCRA) program through the tracking of events and activities related to facilities that generate, transport,

Map ID  
Direction  
Distance  
Elevation

MAP FINDINGS

Site

Database(s)

EDR ID Number  
EPA ID Number

**J T C ENVIRONMENTAL CONSULTANTS INCORPORATED (Continued)**

**1000105812**

and treat, store, or dispose of hazardous waste. RCRAInfo allows RCRA program staff to track the notification, permit, compliance, and corrective action activities required under RCRA.

Click this hyperlink while viewing on your computer to access additional FINDS: detail in the EDR Site Report.

**ECHO:**

Envid: 1000105812  
Registry ID: 110005968088  
DFR URL: <http://echo.epa.gov/detailed-facility-report?fid=110005968088>  
Name: J T C ENVIRONMENTAL CONSULTANTS INCORPORATED  
Address: 4 RESEARCH PLACE SUITE L-10  
City,State,Zip: ROCKVILLE, MD 20850

**FG700**  
**WSW**  
**< 1/8**  
**0.052 mi.**  
**273 ft.**  
**RESEARCH PLACE, 4**  
**4 RESEARCH PLACE**  
**ROCKVILLE, MD 20850**  
**Site 3 of 3 in cluster FG**

**US AIRS**  
**FINDS**  
**ECHO**  
**1004525437**  
**N/A**

**Actual:** US AIRS MINOR:  
**459 ft.** Envid: 1004525437  
**Focus Map:** Region Code: 03  
**4** Programmatic ID: AIR MD0000002403100361  
Facility Registry ID: 110001690527  
D and B Number: Not reported  
Primary SIC Code: 6512  
NAICS Code: 531120  
Default Air Classification Code: MIN  
Facility Type of Ownership Code: POF  
Air CMS Category Code: Not reported  
HPV Status: Not reported

**FINDS:**

Registry ID: 110001690527

Click Here:

**Environmental Interest/Information System:**

AFS (Aerometric Information Retrieval System (AIRS) Facility Subsystem) replaces the former Compliance Data System (CDS), the National Emission Data System (NEDS), and the Storage and Retrieval of Aerometric Data (SAROAD). AIRS is the national repository for information concerning airborne pollution in the United States. AFS is used to track emissions and compliance data from industrial plants. AFS data are utilized by states to prepare State Implementation Plans to comply with regulatory programs and by EPA as an input for the estimation of total national emissions. AFS is undergoing a major redesign to support facility operating permits required under Title V of the Clean Air Act. MD-PEMIS (Maryland - Permanent (Air) Emission) database houses data related to Air Emissions. Also known to the EPA as National Emissions Inventory (NEI).  
AIR MINOR

Click this hyperlink while viewing on your computer to access additional FINDS: detail in the EDR Site Report.

Map ID  
Direction  
Distance  
Elevation

MAP FINDINGS

Site

Database(s)

EDR ID Number  
EPA ID Number

**RESEARCH PLACE, 4 (Continued)**

**1004525437**

**ECHO:**

Envid: 1004525437  
Registry ID: 110001690527  
DFR URL: <http://echo.epa.gov/detailed-facility-report?fid=110001690527>  
Name: RESEARCH PLACE, 4  
Address: 4 RESEARCH PLACE  
City,State,Zip: ROCKVILLE, MD 20850

**FA701**  
**NE**  
**< 1/8**  
**0.052 mi.**  
**274 ft.**

**110 DUVALL LN**  
**GAITHERSBURG, MD 20877**  
**Site 13 of 42 in cluster FA**

**MD LEAD S121041893**  
**N/A**

**Actual:**  
**462 ft.**  
**Focus Map:**  
**1**

**MD LEAD:**  
Name: Not reported  
Address: 110 DUVALL LN  
City,State,Zip: GAITHERSBURG, MD 20877  
Facility ID: 160901702351  
Cert Number: 742793  
Unit ID: 302  
Inspection Date: 11/14/2016  
Limit Date: Not reported  
Invalid: Not reported  
Company No: 5503  
Company Name: INTECH Solutions, Inc.  
ReInspection Date: / /  
Option: Full Lead Free  
Inspection Category: Lead Free  
Pass/Fail: P  
Inspector Number: 4615  
Inspector Name: Lowe Phillip A  
Property Number: 160901702351

**FA702**  
**NE**  
**< 1/8**  
**0.052 mi.**  
**274 ft.**

**110 DUVALL LN**  
**GAITHERSBURG, MD 20877**  
**Site 14 of 42 in cluster FA**

**MD LEAD S118383755**  
**N/A**

**Actual:**  
**462 ft.**  
**Focus Map:**  
**1**

**MD LEAD:**  
Name: Not reported  
Address: 110 DUVALL LN  
City,State,Zip: GAITHERSBURG, MD 20877  
Facility ID: 0901702373  
Cert Number: 721577  
Unit ID: 304  
Inspection Date: 08/11/2015  
Limit Date: Not reported  
Invalid: Not reported  
Company No: 14778  
Company Name: Dennis V. Fosket  
ReInspection Date: / /  
Option: GAITHERSBURG, MD 20877  
Inspection Category: Full Risk Reduction Standard Dust Inspection  
Pass/Fail: P

Map ID  
Direction  
Distance  
Elevation

MAP FINDINGS

Site

Database(s)

EDR ID Number  
EPA ID Number

(Continued)

S118383755

Inspector Number: 14776  
Inspector Name: Fosket Dennis V.  
Property Number: 0901702373

FA703  
NE  
< 1/8  
0.052 mi.  
274 ft.

110 DUVALL LANE  
GAITHERSBURG, MD 20877  
Site 15 of 42 in cluster FA

MD LEAD S121381733  
N/A

Actual:  
462 ft.

Focus Map:  
1

MD LEAD:  
Name: Not reported  
Address: 110 DUVALL LANE  
City,State,Zip: GAITHERSBURG, MD 20877  
Facility ID: 160901702282  
Cert Number: 828508  
Unit ID: APT 103  
Inspection Date: 11/27/2017  
Limit Date: Not reported  
Invalid: Not reported  
Company No: 16381  
Company Name: #1 Thorough Property Services LLC  
ReInspection Date: / /  
Option: GAITHERSBURG, MD 20877  
Inspection Category: Full Risk Reduction Standard Dust Inspection  
Pass/Fail: P  
Inspector Number: 14212  
Inspector Name: Lee, Sr. Tab Duranda  
Property Number: 160901702282

FA704  
NE  
< 1/8  
0.052 mi.  
274 ft.

110 DUVALL LANE  
GAITHERSBURG, MD 20877  
Site 16 of 42 in cluster FA

MD LEAD S121041894  
N/A

Actual:  
462 ft.

Focus Map:  
1

MD LEAD:  
Name: Not reported  
Address: 110 DUVALL LANE  
City,State,Zip: GAITHERSBURG, MD 20877  
Facility ID: 160901702373  
Cert Number: 763394  
Unit ID: 304  
Inspection Date: 11/28/2016  
Limit Date: Not reported  
Invalid: Not reported  
Company No: 8817  
Company Name: Air, Land and Water Engineering, Inc.  
ReInspection Date: / /  
Option: Full Lead Free  
Inspection Category: Lead Free  
Pass/Fail: P  
Inspector Number: 15101  
Inspector Name: Campbell Derrick Morgan  
Property Number: 160901702373

Map ID  
Direction  
Distance  
Elevation

MAP FINDINGS

EDR ID Number  
EPA ID Number

**FH705**  
**WSW**  
**< 1/8**  
**0.052 mi.**  
**274 ft.**  
**Site 1 of 2 in cluster FH**

**FINDS** **1009408321**  
**N/A**

**Actual:** **470 ft.**  
**FINDS:**  
**Registry ID:** 110005968168

**Focus Map:**  
**4**  
**Click Here:**

Environmental Interest/Information System:

MD-RCRA (Maryland - Resource Conservation And Recovery Act Information System) houses state information relating to the Resource Conservation and Recovery Act (RCRA).

[Click this hyperlink](#) while viewing on your computer to access additional FINDS: detail in the EDR Site Report.

**FH706**  
**WSW**  
**< 1/8**  
**0.052 mi.**  
**274 ft.**  
**Site 2 of 2 in cluster FH**

**RCRA-VSQG** **1004719216**  
**US AIRS** **MDD985381268**  
**FINDS**  
**ECHO**

**Actual:** **470 ft.**  
**Focus Map:** **4**  
**RCRA-VSQG:**  
Date form received by agency: 1990-10-02 00:00:00.0  
Facility name: QUANTEX CORPORATION  
Facility address: 2 RESEARCH COURT  
ROCKVILLE, MD 20850  
EPA ID: MDD985381268  
Contact: MARY\_ANN SHORT  
Contact address: 2 RESEARCH COURT  
ROCKVILLE, MD 20850  
Contact country: US  
Contact telephone: 301-258-2701  
Contact email: Not reported  
EPA Region: 03  
Classification: Conditionally Exempt Small Quantity Generator  
Description: Handler: generates 100 kg or less of hazardous waste per calendar month, and accumulates 1000 kg or less of hazardous waste at any time; or generates 1 kg or less of acutely hazardous waste per calendar month, and accumulates at any time: 1 kg or less of acutely hazardous waste; or 100 kg or less of any residue or contaminated soil, waste or other debris resulting from the cleanup of a spill, into or on any land or water, of acutely hazardous waste; or generates 100 kg or less of any residue or contaminated soil, waste or other debris resulting from the cleanup of a spill, into or on any land or water, of acutely hazardous waste during any calendar month, and accumulates at any time: 1 kg or less of acutely hazardous waste; or 100 kg or less of any residue or contaminated soil, waste or other debris resulting from the cleanup of a spill, into or on any land or water, of acutely hazardous waste

Owner/Operator Summary:

Owner/operator name: OPERNAME  
Owner/operator address: OPERSTREET  
OPERCITY, AK 99999  
Owner/operator country: US  
Owner/operator telephone: 215-555-1212  
Owner/operator email: Not reported

Map ID  
Direction  
Distance  
Elevation

MAP FINDINGS

Site

Database(s)

EDR ID Number  
EPA ID Number

**RESEARCH COURT, 2 (Continued)**

**1004719216**

Owner/operator fax: Not reported  
Owner/operator extension: Not reported  
Legal status: Private  
Owner/Operator Type: Operator  
Owner/Op start date: Not reported  
Owner/Op end date: Not reported

Owner/operator name: RESEARCH GROVE ASSOCIATES  
Owner/operator address: WESTGATE PARK/1600 ANDERSON RD  
MCLEAN, VA 22102

Owner/operator country: US  
Owner/operator telephone: 703-356-2400  
Owner/operator email: Not reported  
Owner/operator fax: Not reported  
Owner/operator extension: Not reported  
Legal status: Private  
Owner/Operator Type: Owner  
Owner/Op start date: Not reported  
Owner/Op end date: Not reported

**Handler Activities Summary:**

U.S. importer of hazardous waste: No  
Mixed waste (haz. and radioactive): No  
Recycler of hazardous waste: No  
Transporter of hazardous waste: No  
Treater, storer or disposer of HW: No  
Underground injection activity: No  
On-site burner exemption: No  
Furnace exemption: No  
Used oil fuel burner: No  
Used oil processor: No  
User oil refiner: No  
Used oil fuel marketer to burner: No  
Used oil Specification marketer: No  
Used oil transfer facility: No  
Used oil transporter: No

**Hazardous Waste Summary:**

- . Waste code: F003
- . Waste name: THE FOLLOWING SPENT NONHALOGENATED SOLVENTS: XYLENE, ACETONE, ETHYL ACETATE, ETHYL BENZENE, ETHYL ETHER, METHYL ISOBUTYL KETONE, N-BUTYL ALCOHOL, CYCLOHEXANONE, AND METHANOL; ALL SPENT SOLVENT MIXTURES/BLENDS CONTAINING, BEFORE USE, ONLY THE ABOVE SPENT NONHALOGENATED SOLVENTS; AND ALL SPENT SOLVENT MIXTURES/BLENDS CONTAINING, BEFORE USE, ONE OR MORE OF THE ABOVE NONHALOGENATED SOLVENTS, AND A TOTAL OF TEN PERCENT OR MORE (BY VOLUME) OF ONE OR MORE OF THOSE SOLVENTS LISTED IN F001, F002, F004, AND F005; AND STILL BOTTOMS FROM THE RECOVERY OF THESE SPENT SOLVENTS AND SPENT SOLVENT MIXTURES.
- . Waste code: F005
- . Waste name: THE FOLLOWING SPENT NONHALOGENATED SOLVENTS: TOLUENE, METHYL ETHYL KETONE, CARBON DISULFIDE, ISOBUTANOL, PYRIDINE, BENZENE, 2-ETHOXYETHANOL, AND 2-NITROPROPANE; ALL SPENT SOLVENT MIXTURES/BLENDS CONTAINING, BEFORE USE, A TOTAL OF TEN PERCENT OR MORE (BY VOLUME) OF

Map ID  
Direction  
Distance  
Elevation

MAP FINDINGS

Site

Database(s)

EDR ID Number  
EPA ID Number

**RESEARCH COURT, 2 (Continued)**

**1004719216**

ONE OR MORE OF THE ABOVE NONHALOGENATED SOLVENTS OR THOSE SOLVENTS LISTED IN F001, F002, OR F004; AND STILL BOTTOMS FROM THE RECOVERY OF THESE SPENT SOLVENTS AND SPENT SOLVENT MIXTURES.

. Waste code: U002  
. Waste name: 2-PROPANONE (I) (OR) ACETONE (I)  
  
. Waste code: U057  
. Waste name: CYCLOHEXANONE (I)  
  
. Waste code: U159  
. Waste name: 2-BUTANONE (I,T) (OR) METHYL ETHYL KETONE (MEK) (I,T)  
  
. Waste code: U220  
. Waste name: BENZENE, METHYL- (OR) TOLUENE

Violation Status: No violations found

**US AIRS MINOR:**

Envid: 1004719216  
Region Code: 03  
Programmatic ID: AIR MD0000002403100069  
Facility Registry ID: 110001280471  
D and B Number: Not reported  
Primary SIC Code: 6512  
NAICS Code: 531120  
Default Air Classification Code: MIN  
Facility Type of Ownership Code: POF  
Air CMS Category Code: Not reported  
HPV Status: Not reported

**FINDS:**

Registry ID: 110001280471

[Click Here:](#)

**Environmental Interest/Information System:**

MD-RCRA (Maryland - Resource Conservation And Recovery Act Information System) houses state information relating to the Resource Conservation and Recovery Act (RCRA).

AFS (Aerometric Information Retrieval System (AIRS) Facility Subsystem) replaces the former Compliance Data System (CDS), the National Emission Data System (NEDS), and the Storage and Retrieval of Aerometric Data (SAROAD). AIRS is the national repository for information concerning airborne pollution in the United States. AFS is used to track emissions and compliance data from industrial plants. AFS data are utilized by states to prepare State Implementation Plans to comply with regulatory programs and by EPA as an input for the estimation of total national emissions. AFS is undergoing a major redesign to support facility operating permits required under Title V of the Clean Air Act.

MD-PEMIS (Maryland - Permanent (Air) Emission) database houses data related to Air Emissions. Also known to the EPA as National Emissions Inventory (NEI).

RCRAInfo is a national information system that supports the Resource Conservation and Recovery Act (RCRA) program through the tracking of events and activities related to facilities that generate, transport, and treat, store, or dispose of hazardous waste. RCRAInfo allows RCRA



Map ID  
Direction  
Distance  
Elevation

MAP FINDINGS

Site

Database(s)

EDR ID Number  
EPA ID Number

**RESEARCH COURT, 2 (Continued)**

**1004719216**

program staff to track the notification, permit, compliance, and corrective action activities required under RCRA.

AIR MINOR

[Click this hyperlink](#) while viewing on your computer to access additional FINDS: detail in the EDR Site Report.

ECHO:

Envid: 1004719216  
Registry ID: 110001280471  
DFR URL: <http://echo.epa.gov/detailed-facility-report?fid=110001280471>  
Name: RESEARCH COURT, 2  
Address: 2 RESEARCH COURT  
City,State,Zip: ROCKVILLE, MD 20850

**707**  
**WNW**  
**< 1/8**  
**0.052 mi.**  
**275 ft.**

**7716 GROTON ROAD**  
**BETHESDA, MD 20817**

**MD LEAD S118385132**  
**N/A**

**Actual:**  
**231 ft.**  
**Focus Map:**  
**10**

MD LEAD:  
Name: Not reported  
Address: 7716 GROTON ROAD  
City,State,Zip: BETHESDA, MD 20817  
Facility ID: 161000869175  
Cert Number: 704458  
Unit ID: Not reported  
Inspection Date: 06/09/2015  
Limit Date: Not reported  
Invalid: Not reported  
Company No: 4583  
Company Name: Alban Home Inspection Services, Inc.  
ReInspection Date: / /  
Option: BETHESDA, MD 20817  
Inspection Category: Full Risk Reduction Standard Dust Inspection  
Pass/Fail: P  
Inspector Number: 12973  
Inspector Name: Hambley Bradley Allen  
Property Number: 161000869175

**708**  
**NNW**  
**< 1/8**  
**0.052 mi.**  
**275 ft.**

**PETER BLACK RESIDENCE**  
**10805 MAZWOOD PLACE**  
**ROCKVILLE, MD 20852**

**MD OCPCASES S107995025**  
**N/A**

**Actual:**  
**346 ft.**  
**Focus Map:**  
**8**

OCPCASES:  
Name: PETER BLACK RESIDENCE  
Address: 10805 MAZWOOD PLACE  
City,State,Zip: ROCKVILLE, MD 20852  
Facility ID: 06-1025MO1  
Facility Status/Code: CLOSED/Tank Closure - Residential Heating Oil  
Date Open: 05/24/2006  
Date Closed: 03/14/2007  
Release: YES  
Cleanup: YES

Map ID  
Direction  
Distance  
Elevation

MAP FINDINGS

Site

Database(s)

EDR ID Number  
EPA ID Number

**PETER BLACK RESIDENCE (Continued)**

**S107995025**

Registration Number: Not reported

**FI709**  
**ENE**  
**< 1/8**  
**0.053 mi.**  
**280 ft.**

**710 AZALEA DR**  
**ROCKVILLE, MD 20850**  
**Site 1 of 6 in cluster FI**

**MD LEAD S118849360**  
**N/A**

**Actual:** MD LEAD:  
**417 ft.** Name: Not reported  
**Focus Map:** Address: 710 AZALEA DR  
**4** City,State,Zip: ROCKVILLE, MD 20850  
Facility ID: 160401495511  
Cert Number: 743715  
Unit ID: SFP 9 710 C  
Inspection Date: 04/20/2016  
Limit Date: Not reported  
Invalid: Not reported  
Company No: 14582  
Company Name: Nichole D. Pinos  
ReInspection Date: / /  
Option: Full Lead Free  
Inspection Category: Lead Free  
Pass/Fail: P  
Inspector Number: 14580  
Inspector Name: Pinos Nichole Danielle  
Property Number: 160401495511

**FA710**  
**NE**  
**< 1/8**  
**0.053 mi.**  
**281 ft.**

**112 DUVALL LANE**  
**GAITHERSBURG, MD 20877**  
**Site 17 of 42 in cluster FA**

**MD LEAD S117719766**  
**N/A**

**Actual:** MD LEAD:  
**462 ft.** Name: Not reported  
**Focus Map:** Address: 112 DUVALL LANE  
**1** City,State,Zip: GAITHERSBURG, MD 20877  
Facility ID: 160901702511  
Cert Number: 777722  
Unit ID: 302 90  
Inspection Date: 07/19/2017  
Limit Date: Not reported  
Invalid: Not reported  
Company No: 7725  
Company Name: Professional Environmental Services  
ReInspection Date: / /  
Option: GAITHERSBURG, MD 20877  
Inspection Category: Full Risk Reduction Standard Dust Inspection  
Pass/Fail: P  
Inspector Number: 3485  
Inspector Name: Smiler Hal  
Property Number: 160901702511  
  
Name: Not reported  
Address: 112 DUVALL LANE

Map ID  
Direction  
Distance  
Elevation

MAP FINDINGS

Site

Database(s)

EDR ID Number  
EPA ID Number

(Continued)

S117719766

City,State,Zip: GAITHERSBURG, MD 20877  
Facility ID: 0901702407  
Cert Number: 676277  
Unit ID: 79 T3  
Inspection Date: 03/04/2015  
Limit Date: Not reported  
Invalid: F  
Company No: 12943  
Company Name: A to Z Inspection Services LLC  
ReInspection Date: / /  
Option: GAITHERSBURG, MD 20877  
Inspection Category: Full Risk Reduction Standard Dust Inspection  
Pass/Fail: P  
Inspector Number: 12942  
Inspector Name: Boie Steven Gerard  
Property Number: 0901702407

Name: Not reported  
Address: 112 DUVALL LANE  
City,State,Zip: GAITHERSBURG, MD 20877  
Facility ID: 160901702475  
Cert Number: 718761  
Unit ID: 202  
Inspection Date: 11/19/2015  
Limit Date: Not reported  
Invalid: Not reported  
Company No: 14003  
Company Name: 1 Source Home & Lead Inspections  
ReInspection Date: / /  
Option: GAITHERSBURG, MD 20877  
Inspection Category: Full Risk Reduction Standard Dust Inspection  
Pass/Fail: P  
Inspector Number: 14005  
Inspector Name: Johnson Daniel  
Property Number: 160901702475

Name: Not reported  
Address: 112 DUVALL LN  
City,State,Zip: GAITHERSBURG, MD 20877  
Facility ID: 0901702442  
Cert Number: 698339  
Unit ID: 103  
Inspection Date: 02/11/2016  
Limit Date: Not reported  
Invalid: Not reported  
Company No: 14778  
Company Name: Dennis V. Fosket  
ReInspection Date: / /  
Option: GAITHERSBURG, MD 20877  
Inspection Category: Full Risk Reduction Standard Dust Inspection  
Pass/Fail: P  
Inspector Number: 14776  
Inspector Name: Fosket Dennis V.  
Property Number: 0901702442

Name: Not reported  
Address: 112 DUVALL LANE

Map ID  
Direction  
Distance  
Elevation

MAP FINDINGS

Site

Database(s)

EDR ID Number  
EPA ID Number

(Continued)

S117719766

City,State,Zip: GAITHERSBURG, MD 20877  
Facility ID: 160901702511  
Cert Number: 718919  
Unit ID: 302  
Inspection Date: 11/23/2015  
Limit Date: Not reported  
Invalid: Not reported  
Company No: 7725  
Company Name: Professional Environmental Services  
ReInspection Date: / /  
Option: GAITHERSBURG, MD 20877  
Inspection Category: Full Risk Reduction Standard Dust Inspection  
Pass/Fail: P  
Inspector Number: 3485  
Inspector Name: Smiler Hal  
Property Number: 160901702511

Name: Not reported  
Address: 112 DUVALL LANE  
City,State,Zip: GAITHERSBURG, MD 20877  
Facility ID: 160901702420  
Cert Number: 728328  
Unit ID: 101  
Inspection Date: 02/25/2016  
Limit Date: Not reported  
Invalid: Not reported  
Company No: 4014  
Company Name: Whitehall Associates, Inc.  
ReInspection Date: / /  
Option: Full Lead Free  
Inspection Category: Lead Free Dust Inspection  
Pass/Fail: P  
Inspector Number: 4573  
Inspector Name: Hanson Buford  
Property Number: 160901702420

FA711  
NE  
< 1/8  
0.053 mi.  
281 ft.

112 DUVALL LN  
GAITHERSBURG, MD 20877  
Site 18 of 42 in cluster FA

MD LEAD S121041895  
N/A

Actual:  
462 ft.

Focus Map:  
1

MD LEAD:  
Name: Not reported  
Address: 112 DUVALL LN  
City,State,Zip: GAITHERSBURG, MD 20877  
Facility ID: 160901702418  
Cert Number: 795008  
Unit ID: 80 T 4 CONDO  
Inspection Date: 12/06/2016  
Limit Date: Not reported  
Invalid: Not reported  
Company No: 14505  
Company Name: Daniel L. Perez  
ReInspection Date: / /  
Option: Full Lead Free  
Inspection Category: Lead Free  
Pass/Fail: P

Map ID  
Direction  
Distance  
Elevation

MAP FINDINGS

Site

Database(s)

EDR ID Number  
EPA ID Number

(Continued)

S121041895

Inspector Number: 14503  
Inspector Name: Perez Daniel Luis  
Property Number: 160901702418

FA712  
NE  
< 1/8  
0.053 mi.  
281 ft.

112 DUVALL LANE  
GAITHERSBURG, MD 20877  
Site 19 of 42 in cluster FA

MD LEAD S121041896  
N/A

Actual: 462 ft.  
Focus Map: 1  
MD LEAD:  
Name: Not reported  
Address: 112 DUVALL LANE  
City,State,Zip: GAITHERSBURG, MD 20877  
Facility ID: 160901702442  
Cert Number: 771650  
Unit ID: 103  
Inspection Date: 08/24/2017  
Limit Date: Not reported  
Invalid: Not reported  
Company No: 15390  
Company Name: #01 Lead Free Certifications  
ReInspection Date: / /  
Option: Full Lead Free  
Inspection Category: Lead Free  
Pass/Fail: P  
Inspector Number: 16270  
Inspector Name: Benczkowski Michael Joseph  
Property Number: 160901702442

FI713  
ENE  
< 1/8  
0.053 mi.  
282 ft.

712 AZALEA DRIVE  
ROCKVILLE, MD 20850  
Site 2 of 6 in cluster FI

MD LEAD S121040843  
N/A

Actual: 417 ft.  
Focus Map: 4  
MD LEAD:  
Name: Not reported  
Address: 712 AZALEA DRIVE  
City,State,Zip: ROCKVILLE, MD 20850  
Facility ID: 160401495522  
Cert Number: 796901  
Unit ID: 9  
Inspection Date: 12/15/2016  
Limit Date: Not reported  
Invalid: Not reported  
Company No: 14214  
Company Name: Thorough Property Services LLC  
ReInspection Date: / /  
Option: ROCKVILLE, MD 20850  
Inspection Category: Full Risk Reduction Standard Dust Inspection  
Pass/Fail: P  
Inspector Number: 14212  
Inspector Name: Lee, Sr. Tab Duranda  
Property Number: 160401495522

Map ID  
Direction  
Distance  
Elevation

MAP FINDINGS

EDR ID Number  
EPA ID Number

FJ714  
SW  
< 1/8  
0.054 mi.  
287 ft.

**MONTGOMERY COUNTY POLICE HEADQUARTERS**  
**1451 SEVEN LOCKS RD**  
**ROCKVILLE, MD 20850**  
  
**Site 1 of 2 in cluster FJ**

**RCRA-SQG**  
**FINDS**  
**ECHO**  
**NY MANIFEST**

**1000404410**  
**MDD981106248**

**Actual:**  
**414 ft.**

RCRA-SQG:

Date form received by agency: 1986-04-03 00:00:00.0

**Focus Map:**  
**5**

Facility name: MONTGOMERY COUNTY POLICE HEADQUARTERS  
Facility address: 1451 SEVEN LOCKS RD  
ROCKVILLE, MD 20850

EPA ID: MDD981106248

Mailing address: 2350 RESEARCH BLVD ROOM 108  
ROCKVILLE, MD 20850

Contact: RICHARD GERVASONI

Contact address: 1451 SEVEN LOCKS RD  
ROCKVILLE, MD 20850

Contact country: US

Contact telephone: 301-279-1808

Contact email: Not reported

EPA Region: 03

Classification: Small Small Quantity Generator

Description: Handler: generates more than 100 and less than 1000 kg of hazardous waste during any calendar month and accumulates less than 6000 kg of hazardous waste at any time; or generates 100 kg or less of hazardous waste during any calendar month, and accumulates more than 1000 kg of hazardous waste at any time

Owner/Operator Summary:

Owner/operator name: MONTGOMERY COUNTY GOV'T

Owner/operator address: OWNERSTREET  
OWNERCITY, AK 99999

Owner/operator country: Not reported

Owner/operator telephone: 215-555-1212

Owner/operator email: Not reported

Owner/operator fax: Not reported

Owner/operator extension: Not reported

Legal status: County

Owner/Operator Type: Owner

Owner/Op start date: Not reported

Owner/Op end date: Not reported

Owner/operator name: OPERNAME

Owner/operator address: OPERSTREET  
OPERCITY, AK 99999

Owner/operator country: Not reported

Owner/operator telephone: 215-555-1212

Owner/operator email: Not reported

Owner/operator fax: Not reported

Owner/operator extension: Not reported

Legal status: County

Owner/Operator Type: Operator

Owner/Op start date: Not reported

Owner/Op end date: Not reported

Handler Activities Summary:

U.S. importer of hazardous waste: No

Mixed waste (haz. and radioactive): No

Map ID  
Direction  
Distance  
Elevation

MAP FINDINGS

Site

Database(s)

EDR ID Number  
EPA ID Number

**MONTGOMERY COUNTY POLICE HEADQUARTERS (Continued)**

**1000404410**

Recycler of hazardous waste: No  
Transporter of hazardous waste: No  
Treater, storer or disposer of HW: No  
Underground injection activity: No  
On-site burner exemption: No  
Furnace exemption: No  
Used oil fuel burner: No  
Used oil processor: No  
User oil refiner: No  
Used oil fuel marketer to burner: No  
Used oil Specification marketer: No  
Used oil transfer facility: No  
Used oil transporter: No

**Hazardous Waste Summary:**

. Waste code: D000  
. Waste name: Not Defined

. Waste code: D001  
. Waste name: IGNITABLE WASTE

. Waste code: D002  
. Waste name: CORROSIVE WASTE

. Waste code: D003  
. Waste name: REACTIVE WASTE

. Waste code: F001  
. Waste name: THE FOLLOWING SPENT HALOGENATED SOLVENTS USED IN DEGREASING: TETRACHLOROETHYLENE, TRICHLOROETHYLENE, METHYLENE CHLORIDE, 1,1,1-TRICHLOROETHANE, CARBON TETRACHLORIDE AND CHLORINATED FLUOROCARBONS; ALL SPENT SOLVENT MIXTURES/BLENDS USED IN DEGREASING CONTAINING, BEFORE USE, A TOTAL OF TEN PERCENT OR MORE (BY VOLUME) OF ONE OR MORE OF THE ABOVE HALOGENATED SOLVENTS OR THOSE SOLVENTS LISTED IN F002, F004, AND F005; AND STILL BOTTOMS FROM THE RECOVERY OF THESE SPENT SOLVENTS AND SPENT SOLVENT MIXTURES.

. Waste code: F002  
. Waste name: THE FOLLOWING SPENT HALOGENATED SOLVENTS: TETRACHLOROETHYLENE, METHYLENE CHLORIDE, TRICHLOROETHYLENE, 1,1,1-TRICHLOROETHANE, CHLOROBENZENE, 1,1,2-TRICHLORO-1,2,2-TRIFLUOROETHANE, ORTHO-DICHLOROBENZENE, TRICHLOROFLUOROMETHANE, AND 1,1,2, TRICHLOROETHANE; ALL SPENT SOLVENT MIXTURES/BLENDS CONTAINING, BEFORE USE, A TOTAL OF TEN PERCENT OR MORE (BY VOLUME) OF ONE OR MORE OF THE ABOVE HALOGENATED SOLVENTS OR THOSE SOLVENTS LISTED IN F001, F004, AND F005; AND STILL BOTTOMS FROM THE RECOVERY OF THESE SPENT SOLVENTS AND SPENT SOLVENT MIXTURES.

. Waste code: F003  
. Waste name: THE FOLLOWING SPENT NONHALOGENATED SOLVENTS: XYLENE, ACETONE, ETHYL ACETATE, ETHYL BENZENE, ETHYL ETHER, METHYL ISOBUTYL KETONE, N-BUTYL ALCOHOL, CYCLOHEXANONE, AND METHANOL; ALL SPENT SOLVENT MIXTURES/BLENDS CONTAINING, BEFORE USE, ONLY THE ABOVE SPENT NONHALOGENATED SOLVENTS; AND ALL SPENT SOLVENT MIXTURES/BLENDS CONTAINING, BEFORE USE, ONE OR MORE OF THE ABOVE NONHALOGENATED SOLVENTS, AND A TOTAL OF TEN PERCENT OR MORE (BY VOLUME) OF ONE OR

Map ID  
Direction  
Distance  
Elevation

MAP FINDINGS

Site

Database(s)

EDR ID Number  
EPA ID Number

**MONTGOMERY COUNTY POLICE HEADQUARTERS (Continued)**

**1000404410**

MORE OF THOSE SOLVENTS LISTED IN F001, F002, F004, AND F005; AND STILL BOTTOMS FROM THE RECOVERY OF THESE SPENT SOLVENTS AND SPENT SOLVENT MIXTURES.

. Waste code: F004  
. Waste name: THE FOLLOWING SPENT NONHALOGENATED SOLVENTS: CRESOLS, CRESYLIC ACID, AND NITROBENZENE; AND THE STILL BOTTOMS FROM THE RECOVERY OF THESE SOLVENTS; ALL SPENT SOLVENT MIXTURES/BLENDS CONTAINING, BEFORE USE, A TOTAL OF TEN PERCENT OR MORE (BY VOLUME) OF ONE OR MORE OF THE ABOVE NONHALOGENATED SOLVENTS OR THOSE SOLVENTS LISTED IN F001, F002, AND F005; AND STILL BOTTOMS FROM THE RECOVERY OF THESE SPENT SOLVENTS AND SPENT SOLVENT MIXTURES.

. Waste code: K009  
. Waste name: DISTILLATION BOTTOMS FROM THE PRODUCTION OF ACETALDEHYDE FROM ETHYLENE.

. Waste code: U002  
. Waste name: 2-PROPANONE (I) (OR) ACETONE (I)

Violation Status: No violations found

**FINDS:**

Registry ID: 110019893123

Click Here:

**Environmental Interest/Information System:**

AFS (Aerometric Information Retrieval System (AIRS) Facility Subsystem) replaces the former Compliance Data System (CDS), the National Emission Data System (NEDS), and the Storage and Retrieval of Aerometric Data (SAROAD). AIRS is the national repository for information concerning airborne pollution in the United States. AFS is used to track emissions and compliance data from industrial plants. AFS data are utilized by states to prepare State Implementation Plans to comply with regulatory programs and by EPA as an input for the estimation of total national emissions. AFS is undergoing a major redesign to support facility operating permits required under Title V of the Clean Air Act.

MD-RCRA (Maryland - Resource Conservation And Recovery Act Information System) houses state information relating to the Resource Conservation and Recovery Act (RCRA).

RCRAInfo is a national information system that supports the Resource Conservation and Recovery Act (RCRA) program through the tracking of events and activities related to facilities that generate, transport, and treat, store, or dispose of hazardous waste. RCRAInfo allows RCRA program staff to track the notification, permit, compliance, and corrective action activities required under RCRA.

MD-PEMIS (Maryland - Permanent (Air) Emission) database houses data related to Air Emissions. Also known to the EPA as National Emissions Inventory (NEI).

AIR MINOR

[Click this hyperlink](#) while viewing on your computer to access additional FINDS: detail in the EDR Site Report.

**ECHO:**

Envid: 1000404410  
Registry ID: 110019893123



Map ID  
Direction  
Distance  
Elevation

MAP FINDINGS

Site

Database(s)

EDR ID Number  
EPA ID Number

**MONTGOMERY COUNTY POLICE HEADQUARTERS (Continued)**

**1000404410**

DFR URL: <http://echo.epa.gov/detailed-facility-report?fid=110019893123>  
Name: MONT. CO. GOV. 1451 SEVEN LOCKS ROAD  
Address: 1451 SEVEN LOCKS ROAD  
City,State,Zip: ROCKVILLE, MD 20854

**NY MANIFEST:**

Name: MONTGOMERY COUNTY GOVERNMENT  
Address: 1451 SEVEN LOCKS RD  
City,State,Zip: ROCKVILLE, MD 20850  
Country: USA  
EPA ID: MDD981106248  
Facility Status: Not reported  
Location Address 1: 110 NORTH WASHINGTON STREET  
Code: BP  
Location Address 2: Not reported  
Total Tanks: Not reported  
Location City: ROCKVILLE  
Location State: MD  
Location Zip: 20850  
Location Zip 4: Not reported

**NY MANIFEST:**

EPAID: MDD981106248  
Mailing Name: MONTGOMERY COUNTY GOVERNMENT  
Mailing Contact: MONTGOMERY COUNTY GOVERNMENT  
Mailing Address 1: ARCHITECTURAL SRVS-110 NORTH  
Mailing Address 2: Not reported  
Mailing City: WASHINGTON ST-ROCKVILLE  
Mailing State: MD  
Mailing Zip: 20850  
Mailing Zip 4: Not reported  
Mailing Country: USA  
Mailing Phone: 3017388470

**NY MANIFEST:**

Document ID: NYA3984570  
Manifest Status: K  
seq: Not reported  
Year: 1987  
Trans1 State ID: U51527-NY  
Trans2 State ID: Not reported  
Generator Ship Date: 09/17/1987  
Trans1 Recv Date: 09/17/1987  
Trans2 Recv Date: / /  
TSD Site Recv Date: 09/18/1987  
Part A Recv Date: 11/09/1987  
Part B Recv Date: 09/25/1987  
Generator EPA ID: MDD981106248  
Trans1 EPA ID: NYD080336241  
Trans2 EPA ID: Not reported  
TSDF ID 1: NYD080336241  
TSDF ID 2: Not reported  
Manifest Tracking Number: Not reported  
Import Indicator: Not reported  
Export Indicator: Not reported  
Discr Quantity Indicator: Not reported  
Discr Type Indicator: Not reported

Map ID  
Direction  
Distance  
Elevation

MAP FINDINGS

Site

Database(s)

EDR ID Number  
EPA ID Number

**MONTGOMERY COUNTY POLICE HEADQUARTERS (Continued)**

**1000404410**

Discr Residue Indicator: Not reported  
Discr Partial Reject Indicator: Not reported  
Discr Full Reject Indicator: Not reported  
Manifest Ref Number: Not reported  
Alt Facility RCRA ID: Not reported  
Alt Facility Sign Date: Not reported  
MGMT Method Type Code: Not reported  
Waste Code: D008 - LEAD 5.0 MG/L TCLP  
Waste Code: Not reported  
Waste Code: Not reported  
Waste Code: Not reported  
Waste Code: Not reported  
Waste Code: Not reported  
Quantity: 00010  
Units: Y - Cubic yards\* (.85 tons)  
Number of Containers: 001  
Container Type: CM - Metal boxes, cases, roll-offs  
Handling Method: L Landfill.  
Specific Gravity: 100

**715**  
**SSW**  
**< 1/8**  
**0.054 mi.**  
**287 ft.**

**MARRIOTT CORPORATION DEMOLITON**  
**15710 SHADY GROVE**  
**ROCKVILLE, MD 20850**

**FTTS** **1004528555**  
**HIST FTTS** **N/A**

**Actual:**  
**498 ft.**  
**Focus Map:**  
**3**

**FTTS INSP:**  
Inspection Number: 19901022MD023 1  
Region: 03  
Inspection Date: 10/22/90  
Inspector: LAPIDES  
Violation occurred: No  
Investigation Type: Section 6 PCB State Conducted  
Investigation Reason: Neutral Scheme, State  
Legislation Code: TSCA  
Facility Function: User

**HIST FTTS INSP:**  
Inspection Number: 19901022MD023 1  
Region: 03  
Inspection Date: Not reported  
Inspector: LAPIDES  
Violation occurred: No  
Investigation Type: Section 6 PCB State Conducted  
Investigation Reason: Neutral Scheme, State  
Legislation Code: TSCA  
Facility Function: User

Map ID  
Direction  
Distance  
Elevation

MAP FINDINGS

Site

Database(s)

EDR ID Number  
EPA ID Number

FI716

East  
< 1/8  
0.054 mi.  
287 ft.

726 AZALEA DR  
ROCKVILLE, MD 20850  
Site 3 of 6 in cluster FI

MD LEAD

S121040844  
N/A

Actual:  
417 ft.

MD LEAD:

Focus Map:  
4

Name: Not reported  
Address: 726 AZALEA DR  
City,State,Zip: ROCKVILLE, MD 20850  
Facility ID: 160401495590  
Cert Number: 748369  
Unit ID: Not reported  
Inspection Date: 03/17/2017  
Limit Date: Not reported  
Invalid: Not reported  
Company No: 12943  
Company Name: A to Z Inspection Services LLC  
ReInspection Date: / /  
Option: ROCKVILLE, MD 20850  
Inspection Category: Full Risk Reduction Standard Dust Inspection  
Pass/Fail: P  
Inspector Number: 12942  
Inspector Name: Boie Steven Gerard  
Property Number: 160401495590

FI717

East  
< 1/8  
0.055 mi.  
288 ft.

720 AZALEA DRIVE  
ROCKVILLE, MD 00000  
Site 4 of 6 in cluster FI

MD LEAD

S107240061  
N/A

Actual:  
417 ft.

MD LEAD:

Focus Map:  
4

Name: Not reported  
Address: 720 AZALEA DRIVE  
City,State,Zip: ROCKVILLE, MD 00000  
Facility ID: 160401495566  
Cert Number: 244848  
Unit ID: Not reported  
Inspection Date: 10/31/2003  
Limit Date: Not reported  
Invalid: F  
Company No: 4583  
Company Name: Alban Home Inspection Services, Inc.  
ReInspection Date: / /  
Option: Full Lead Free  
Inspection Category: Lead Free  
Pass/Fail: P  
Inspector Number: 5051  
Inspector Name: Satterfield Quintin D  
Property Number: 160401495566

Map ID  
Direction  
Distance  
Elevation

MAP FINDINGS

Site

Database(s)

EDR ID Number  
EPA ID Number

**FK718**  
**North**  
**< 1/8**  
**0.055 mi.**  
**288 ft.**

**CALCULON BUILDING**  
**1301 PICCARD DR**  
**ROCKVILLE, MD 20850**

**Site 1 of 4 in cluster FK**

**MD OCPCASES**  
**MD HIST UST**

**S104638865**  
**N/A**

**Actual:**  
**440 ft.**

**Focus Map:**  
**4**

OCPCASES:

Name: HEALTH AND HUMAN SERVICES  
Address: 1301 PICCARD DR  
City,State,Zip: ROCKVILLE, MD 20850  
Facility ID: 18-0581MO  
Facility Status/Code: CLOSED/Tank Closure - Commercial Heating Oil  
Date Open: 05/08/2018  
Date Closed: 02/19/2019  
Release: NO  
Cleanup: NO  
Registration Number: 3716

Name: PICCARD BLDG / CALCULON BLDG  
Address: 1301 PICCARD DR  
City,State,Zip: ROCKVILLE, MD 20850  
Facility ID: 97-1865MO2  
Facility Status/Code: CLOSED/B-9  
Date Open: 04/15/1997  
Date Closed: 05/01/1997  
Release: NO  
Cleanup: NO  
Registration Number: 3716

Historical UST:

Facility ID: 6008983  
Tank ID: 001  
Age: 15  
Capacity: 10,000  
Tank Status: Currently in use  
Product: Heating Oil

**FK719**  
**North**  
**< 1/8**  
**0.055 mi.**  
**288 ft.**

**DEPT OF HEALTH MEDICAL HYGEINE**  
**1301 PICARD RD**  
**ROCKVILLE, MD 20850**

**Site 2 of 4 in cluster FK**

**MD OCPCASES**  
**S113767996**

**N/A**

**Actual:**  
**440 ft.**

**Focus Map:**  
**4**

OCPCASES:

Name: DEPT OF HEALTH MEDICAL HYGEINE  
Address: 1301 PICARD RD  
City,State,Zip: ROCKVILLE, MD 20850  
Facility ID: 04-2147MO2  
Facility Status/Code: CLOSED/Aboveground Tank - Commercial Heating Oil  
Date Open: 06/28/2004  
Date Closed: 09/03/2004  
Release: YES  
Cleanup: YES  
Registration Number: Not reported

Map ID  
Direction  
Distance  
Elevation

MAP FINDINGS

Site

Database(s)

EDR ID Number  
EPA ID Number

**FK720**  
**North**  
**< 1/8**  
**0.055 mi.**  
**288 ft.**  
**HEALTH & HUMAN SERVICES BUILDING**  
**1301 PICCARD DRIVE**  
**ROCKVILLE, MD 20850**  
**Site 3 of 4 in cluster FK**

**MD UST**  
**MD Financial Assurance**  
**U003735634**  
**N/A**

**Actual:**  
**440 ft.**  
**Focus Map:**  
**4**

**UST:**  
Facility Id: 3716  
Oper Name: William Herrmann  
Form Name: Charles Pauley  
Form Title: Owner's Rep  
Form Date: 06/11/2018  
Owner Id: 2351  
  
**Owner:**  
Owner Name: Montgomery County Government  
Owner Address: 16630 Crabbs Branch Way  
Owner City: Rockville  
Owner State: MD  
Owner Zip: 20855  
Owner Phone: (240) 372-5218  
Owner Contact: Kane Stoner

**Tanks:**  
Tank ID: 1  
**Tank Status: Permanently Out Of Use**  
Tank Capacity: 10000  
Substance Description: Heating Oil  
Tank Compartment: False  
Compartment Compartment: A  
Date Installed: 01/01/1981  
Tank Material Desc: Asphalt Coated or Bare Steel  
Pipe Material Desc: Bare or Galvanized Steel

Tank ID: 2  
**Tank Status: Permanently Out Of Use**  
Tank Capacity: 10000  
Substance Description: Heating Oil  
Tank Compartment: False  
Compartment Compartment: A  
Date Installed: 04/01/1997  
Tank Material Desc: Fiberglass Reinforced Plastic  
Pipe Material Desc: Flexible Plastic

**MD Financial Assurance 2:**

Name: HEALTH & HUMAN SERVICES BUILDING  
Address: 1301 PICCARD DRIVE  
City,State,Zip: ROCKVILLE, MD 20850  
Region: 2  
Facility ID: 3716  
Self Insured: True  
Insurance: False  
Risk Retention Group: False  
Guarantee: False  
Surety Bonds: False  
Letter of Credit: False  
State Fund: False  
Other Finance: False

Map ID  
Direction  
Distance  
Elevation

MAP FINDINGS

Site

Database(s)

EDR ID Number  
EPA ID Number

**HEALTH & HUMAN SERVICES BUILDING (Continued)**

**U003735634**

Finacnce Comments: Not reported  
FR Not Listed: False

**FK721** **GUDE PICCARD PARTNERS**  
**North** **1301 PICCARD DRIVE**  
**< 1/8** **ROCKVILLE, MD 20850**  
**0.055 mi.**  
**288 ft.** **Site 4 of 4 in cluster FK**

**US AIRS** **1004523741**  
**FINDS** **N/A**  
**ECHO**

**Actual:** US AIRS MINOR:  
**440 ft.** Envid: 1004523741  
**Focus Map:** Region Code: 03  
**4** Programmatic ID: AIR MD0000002403101418  
Facility Registry ID: 110001258460  
D and B Number: Not reported  
Primary SIC Code: 6512  
NAICS Code: 621399  
Default Air Classification Code: MIN  
Facility Type of Ownership Code: POF  
Air CMS Category Code: Not reported  
HPV Status: Not reported

**FINDS:**  
Registry ID: 110001258460

Click Here:

Environmental Interest/Information System:

AFS (Aerometric Information Retrieval System (AIRS) Facility Subsystem) replaces the former Compliance Data System (CDS), the National Emission Data System (NEDS), and the Storage and Retrieval of Aerometric Data (SAROAD). AIRS is the national repository for information concerning airborne pollution in the United States. AFS is used to track emissions and compliance data from industrial plants. AFS data are utilized by states to prepare State Implementation Plans to comply with regulatory programs and by EPA as an input for the estimation of total national emissions. AFS is undergoing a major redesign to support facility operating permits required under Title V of the Clean Air Act.  
MD-PEMIS (Maryland - Permanent (Air) Emission) database houses data related to Air Emissions. Also known to the EPA as National Emissions Inventory (NEI).  
AIR MINOR

[Click this hyperlink](#) while viewing on your computer to access additional FINDS: detail in the EDR Site Report.

**ECHO:**  
Envid: 1004523741  
Registry ID: 110001258460  
DFR URL: <http://echo.epa.gov/detailed-facility-report?fid=110001258460>  
Name: GUDE PICCARD PARTNERS  
Address: 1301 PICCARD DRIVE  
City,State,Zip: ROCKVILLE, MD 20850

Map ID  
Direction  
Distance  
Elevation

MAP FINDINGS

Site

Database(s)

EDR ID Number  
EPA ID Number

FA722  
NE  
< 1/8  
0.055 mi.  
289 ft.

114 DUVALL LANE  
GAITHERSBURG, MD 20877  
Site 20 of 42 in cluster FA

MD LEAD S118845419  
N/A

Actual:  
462 ft.

Focus Map:  
1

MD LEAD:

Name: Not reported  
Address: 114 DUVALL LANE  
City,State,Zip: GAITHERSBURG, MD 20877  
Facility ID: 160901702624  
Cert Number: 743799  
Unit ID: APT 201  
Inspection Date: 06/01/2016  
Limit Date: Not reported  
Invalid: Not reported  
Company No: 14214  
Company Name: Thorough Property Services LLC  
ReInspection Date: / /  
Option: GAITHERSBURG, MD 20877  
Inspection Category: Full Risk Reduction Standard Dust Inspection  
Pass/Fail: P  
Inspector Number: 14212  
Inspector Name: Lee, Sr. Tab Duranda  
Property Number: 160901702624

Name: Not reported  
Address: 114 DUVALL LANE  
City,State,Zip: GAITHERSBURG, MD 20877  
Facility ID: 160901702602  
Cert Number: 751923  
Unit ID: 103  
Inspection Date: 07/15/2016  
Limit Date: Not reported  
Invalid: Not reported  
Company No: 8817  
Company Name: Air, Land and Water Engineering, Inc.  
ReInspection Date: / /  
Option: Full Lead Free  
Inspection Category: Lead Free Dust Inspection  
Pass/Fail: P  
Inspector Number: 15101  
Inspector Name: Campbell Derrick Morgan  
Property Number: 160901702602

723  
NNE  
< 1/8  
0.055 mi.  
292 ft.

BHALLA RESIDENCE  
20 FARM HAVEN CT  
ROCKVILLE, MD 20852

MD OCPCASES S117325960  
N/A

Actual:  
340 ft.

Focus Map:  
5

OCPCASES:

Name: BHALLA RESIDENCE  
Address: 20 FARM HAVEN CT  
City,State,Zip: ROCKVILLE, MD 20852  
Facility ID: 14-0725MO  
Facility Status/Code: CLOSED/Tank Closure - Residential Heating Oil  
Date Open: 06/06/2014  
Date Closed: 06/11/2014  
Release: YES

Map ID  
Direction  
Distance  
Elevation

MAP FINDINGS

Site

Database(s)

EDR ID Number  
EPA ID Number

**BHALLA RESIDENCE (Continued)**

**S117325960**

Cleanup: YES  
Registration Number: N/A

724  
NNE  
< 1/8  
0.055 mi.  
293 ft.

**NEIL MARQUHARDT**  
**6104 WAYSIDE DR**  
**ROCKVILLE, MD 20852**

**MD OCPCASES S106862955**  
**N/A**

**Actual:**  
**364 ft.**

**OCPCASES:**

Name: NEIL MARQUHARDT  
Address: 6104 WAYSIDE DR  
City,State,Zip: ROCKVILLE, MD 20852  
Facility ID: 05-1058MO1  
Facility Status/Code: CLOSED/Soil Contamination - Residential Heating Oil  
Date Open: 04/13/2005  
Date Closed: 08/17/2007  
Release: YES  
Cleanup: YES  
Registration Number: Not reported

**Focus Map:**  
**8**

FA725  
NE  
< 1/8  
0.056 mi.  
297 ft.

**FIRESIDE PARKING LOT**  
**116 DUVALL LN**  
**GAITHERSBURG, MD 20877**  
**Site 21 of 42 in cluster FA**

**MD HIST UST S104638575**  
**N/A**

**Actual:**  
**462 ft.**

**Historical UST:**

Facility ID: 6008588  
Tank ID: 001  
Age: 23  
Capacity: 12,000  
Tank Status: Currently in use  
Product: Heating Oil

**Focus Map:**  
**1**

FA726  
NE  
< 1/8  
0.056 mi.  
297 ft.

**FIRESIDE CONDOMINIUM**  
**116 DUVALL LANE**  
**GAITHERSBURG, MD 20877**  
**Site 22 of 42 in cluster FA**

**MD OCPCASES U004013427**  
**MD UST N/A**  
**MD Financial Assurance**

**Actual:**  
**462 ft.**

**OCPCASES:**

Name: FIRESIDE CONDOS  
Address: 116 DUVALL LANE  
City,State,Zip: GAITHERSBURG, MD 20877  
Facility ID: 99-0271MO2  
Facility Status/Code: CLOSED/B-9  
Date Open: 07/24/1998  
Date Closed: 10/06/1998  
Release: NO  
Cleanup: NO  
Registration Number: 764

**Focus Map:**  
**1**

UST:



Map ID  
Direction  
Distance  
Elevation

MAP FINDINGS

Site

Database(s)

EDR ID Number  
EPA ID Number

**FIRESIDE CONDOMINIUM (Continued)**

**U004013427**

Facility Id: 764  
Oper Name: Patty Kandi  
Form Name: Patricia Kandi  
Form Title: Manager  
Form Date: 07/26/1999  
Owner Id: 577

Owner:  
Owner Name: Fireside Condominium  
Owner Address: 116 Duvall Lane  
Owner City: Gaithersburg  
Owner State: MD  
Owner Zip: 20877  
Owner Phone: (301) 840-0670  
Owner Contact: Patty Kandi

Tanks:  
Tank ID: 1  
**Tank Status: Permanently Out of Use**  
Tank Capacity: 12000  
Substance Description: Heating Oil  
Tank Compartment: False  
Compartment Compartment: A  
Date Installed: Not reported  
Tank Material Desc: Asphalt Coated or Bare Steel  
Pipe Material Desc: Bare or Galvanized Steel

MD Financial Assurance 2:  
Name: FIRESIDE CONDOMINIUM  
Address: 116 DUVALL LANE  
City,State,Zip: GAITHERSBURG, MD 20877  
Region: 2  
Facility ID: 764  
Self Insured: False  
Insurance: False  
Risk Retention Group: False  
Guarantee: False  
Surety Bonds: False  
Letter of Credit: False  
State Fund: False  
Other Finance: False  
Finacnce Comments: Not reported  
FR Not Listed: False

**FA727** **FIRESIDE CONDOMINIUM**  
**NE** **116 DUVALL LANE**  
**< 1/8** **GAITHERSBURG, MD 20877**  
**0.056 mi.**  
**297 ft.** **Site 23 of 42 in cluster FA**

**US AIRS** **1004523189**  
**FINDS** **N/A**  
**ECHO**

**Actual:** **US AIRS MINOR:**  
**462 ft.** Envid: 1004523189  
**Focus Map:** Region Code: 03  
**1** Programmatic ID: AIR MD0000002403101130  
Facility Registry ID: 110001281354  
D and B Number: Not reported

Map ID  
Direction  
Distance  
Elevation

MAP FINDINGS

Site

Database(s)

EDR ID Number  
EPA ID Number

**FIRESIDE CONDOMINIUM (Continued)**

**1004523189**

Primary SIC Code: 6513  
NAICS Code: 531110  
Default Air Classification Code: MIN  
Facility Type of Ownership Code: POF  
Air CMS Category Code: Not reported  
HPV Status: Not reported

**FINDS:**

Registry ID: 110056018802

[Click Here:](#)

Environmental Interest/Information System:

STATE MASTER

Registry ID: 110001281354

[Click Here:](#)

Environmental Interest/Information System:

AFS (Aerometric Information Retrieval System (AIRS) Facility Subsystem) replaces the former Compliance Data System (CDS), the National Emission Data System (NEDS), and the Storage and Retrieval of Aerometric Data (SAROAD). AFS is the national repository for information concerning airborne pollution in the United States. AFS is used to track emissions and compliance data from industrial plants. AFS data are utilized by states to prepare State Implementation Plans to comply with regulatory programs and by EPA as an input for the estimation of total national emissions. AFS is undergoing a major redesign to support facility operating permits required under Title V of the Clean Air Act.  
MD-PEMIS (Maryland - Permanent (Air) Emission) database houses data related to Air Emissions. Also known to the EPA as National Emissions Inventory (NEI).  
AIR MINOR

[Click this hyperlink](#) while viewing on your computer to access additional FINDS: detail in the EDR Site Report.

**ECHO:**

Envid: 1004523189  
Registry ID: 110001281354  
DFR URL: <http://echo.epa.gov/detailed-facility-report?fid=110001281354>  
Name: DUVALL LANE  
Address: 116 DUVALL LANE  
City,State,Zip: GAITHERSBURG, MD 20877

728  
SW  
< 1/8  
0.057 mi.  
299 ft.

**4705 BROAD BROOK DR  
BETHESDA, MD 20814**

**MD LEAD S109487923  
N/A**

**Actual:  
219 ft.  
Focus Map:  
9**

MD LEAD:  
Name: Not reported  
Address: 4705 BROAD BROOK DR  
City,State,Zip: BETHESDA, MD 20814  
Facility ID: 160700598141  
Cert Number: 446451  
Unit ID: SINGLE

Map ID  
Direction  
Distance  
Elevation

MAP FINDINGS

Site

Database(s)

EDR ID Number  
EPA ID Number

(Continued)

S109487923

Inspection Date: 11/13/2008  
Limit Date: Not reported  
Invalid: F  
Company No: 7725  
Company Name: Professional Environmental Services  
Reinspection Date: / /  
Option: BETHESDA, MD 20814  
Inspection Category: Full Risk Reduction Standard Dust Inspection  
Pass/Fail: P  
Inspector Number: 3485  
Inspector Name: Smiler Hal  
Property Number: 160700598141

729  
NW  
< 1/8  
0.057 mi.  
299 ft.

7835 RIVER ROAD  
BETHESDA, MD 20817

MD LEAD S107241752  
N/A

Actual:  
156 ft.  
Focus Map:  
10

MD LEAD:  
Name: Not reported  
Address: 7835 RIVER ROAD  
City,State,Zip: BETHESDA, MD 20817  
Facility ID: 161000852131  
Cert Number: 286062  
Unit ID: Not reported  
Inspection Date: 07/06/2005  
Limit Date: Not reported  
Invalid: F  
Company No: 4014  
Company Name: Whitehall Associates, Inc.  
Reinspection Date: / /  
Option: BETHESDA, MD 20817  
Inspection Category: Full Risk Reduction Standard Dust Inspection  
Pass/Fail: P  
Inspector Number: 4573  
Inspector Name: Hanson Buford  
Property Number: 161000852131

EJ730  
SSW  
< 1/8  
0.057 mi.  
300 ft.  
GENERAL CONSTRUCTION BUILDING  
9075 COMPRINT COURT  
GAITHERSBURG, MD 20877  
Site 5 of 7 in cluster EJ

MD OCPCASES U003738878  
MD UST N/A  
MD Financial Assurance

Actual:  
491 ft.  
Focus Map:  
2

OCPCASES:  
Name: GENERAL CONSTRUCTION  
Address: 9075 COMPRINT CT  
City,State,Zip: GAITHERSBURG, MD 20877  
Facility ID: 97-2017MO2  
Facility Status/Code: CLOSED/Tank Closure - Motor/Lube Oil  
Date Open: 05/05/1997  
Date Closed: 05/28/1997  
Release: YES  
Cleanup: NO  
Registration Number: 9593

Map ID  
Direction  
Distance  
Elevation

MAP FINDINGS

Site

Database(s)

EDR ID Number  
EPA ID Number

**GENERAL CONSTRUCTION BUILDING (Continued)**

**U003738878**

UST:

Facility Id: 9593  
Oper Name: Anatoly Mizgirev  
Form Name: Anatoly Mizgirev  
Form Title: President  
Form Date: 05/11/1999  
Owner Id: 6169

Owner:

Owner Name: General Construction Group Corporation  
Owner Address: 9075 Comprint Ct.  
Owner City: Gaithersburg  
Owner State: MD  
Owner Zip: 20877  
Owner Phone: (301) 216-0900  
Owner Contact: David Bernard

Tanks:

Tank ID: 1  
**Tank Status: Permanently Out of Use**  
Tank Capacity: 3000  
Substance Description: Heating Oil  
Tank Compartment: False  
Compartment Compartment: A  
Date Intalled: 01/01/1977  
Tank Material Desc: Asphalt Coated or Bare Steel  
Pipe Material Desc: Unknown

Tank ID: 2  
**Tank Status: Permanently Out of Use**  
Tank Capacity: 8000  
Substance Description: Gasoline  
Tank Compartment: False  
Compartment Compartment: A  
Date Intalled: 01/01/1977  
Tank Material Desc: Asphalt Coated or Bare Steel  
Pipe Material Desc: Bare or Galvanized Steel

MD Financial Assurance 2:

Name: GENERAL CONSTRUCTION BUILDING  
Address: 9075 COMPRINT COURT  
City,State,Zip: GAITHERSBURG, MD 20877  
Region: 2  
Facility ID: 9593  
Self Insured: False  
Insurance: True  
Risk Retention Group: False  
Guarantee: False  
Surety Bonds: False  
Letter of Credit: False  
State Fund: False  
Other Finance: False  
Finacnce Comments: Policy: IZ25671720 Insurer: ITT Hartford Agent: Michael Boylan Phone: 301-656-3994  
FR Not Listed: False

Map ID  
Direction  
Distance  
Elevation

MAP FINDINGS

Site

Database(s)

EDR ID Number  
EPA ID Number

**EJ731**  
**SSW**  
**< 1/8**  
**0.057 mi.**  
**300 ft.**  
**BIALEK MEDICAL**  
**9075 COMPRINT CT**  
**GAITHERSBURG, MD 20877**  
**Site 6 of 7 in cluster EJ**

**MD HIST UST**  
**1001701924**  
**N/A**

**Actual:**  
**491 ft.**  
**Focus Map:**  
**2**  
Historical UST:  
Facility ID: 6008685  
Tank ID: 001  
Age: 22  
Capacity: 1,000  
Tank Status: Currently in use  
Product: Heating Oil  
  
Facility ID: 6008685  
Tank ID: 002  
Age: 22  
Capacity: 1,000  
Tank Status: Currently in use  
Product: Gasoline

**EJ732**  
**SSW**  
**< 1/8**  
**0.057 mi.**  
**300 ft.**  
**BIALEK'S MEDICAL ARTS PHARMACY**  
**9075 COMPRINT COURT**  
**GAITHERSBURG, MD 20877**  
**Site 7 of 7 in cluster EJ**

**US AIRS**  
**FINDS**  
**ECHO**  
**1004523227**  
**N/A**

**Actual:**  
**491 ft.**  
**Focus Map:**  
**2**  
US AIRS MINOR:  
Envid: 1004523227  
Region Code: 03  
Programmatic ID: AIR MD0000002403101230  
Facility Registry ID: 110001318280  
D and B Number: Not reported  
Primary SIC Code: 5122  
NAICS Code: 446110  
Default Air Classification Code: MIN  
Facility Type of Ownership Code: POF  
Air CMS Category Code: Not reported  
HPV Status: Not reported

**FINDS:**  
Registry ID: 110001318280

Click Here:

Environmental Interest/Information System:

AFS (Aerometric Information Retrieval System (AIRS) Facility Subsystem) replaces the former Compliance Data System (CDS), the National Emission Data System (NEDS), and the Storage and Retrieval of Aerometric Data (SAROAD). AIRS is the national repository for information concerning airborne pollution in the United States. AFS is used to track emissions and compliance data from industrial plants. AFS data are utilized by states to prepare State Implementation Plans to comply with regulatory programs and by EPA as an input for the estimation of total national emissions. AFS is undergoing a major redesign to support facility operating permits required under Title V of the Clean Air Act.  
MD-PEMIS (Maryland - Permanent (Air) Emission) database houses data related to Air Emissions. Also known to the EPA as National Emissions Inventory (NEI).

Map ID  
Direction  
Distance  
Elevation

MAP FINDINGS

Site

Database(s)

EDR ID Number  
EPA ID Number

**BIALEK'S MEDICAL ARTS PHARMACY (Continued)**

**1004523227**

AIR MINOR

[Click this hyperlink](#) while viewing on your computer to access additional FINDS: detail in the EDR Site Report.

**ECHO:**

Envid: 1004523227  
Registry ID: 110001318280  
DFR URL: <http://echo.epa.gov/detailed-facility-report?fid=110001318280>  
Name: BIALEK'S MEDICAL ARTS PHARMACY  
Address: 9075 COMPRINT COURT  
City,State,Zip: GAITHERSBURG, MD 20877

**733**  
**South**  
**< 1/8**  
**0.057 mi.**  
**301 ft.**

**9705 BARISTER COURT**  
**BETHESDA, MD 20814**

**ERNS 2017182758**  
**N/A**

**Actual:**  
**322 ft.**  
**Focus Map:**  
**8**

[Click this hyperlink](#) while viewing on your computer to access additional ERNS detail in the EDR Site Report.

**FA734**  
**NE**  
**< 1/8**  
**0.058 mi.**  
**304 ft.**

**118 DUVALL LN**  
**GAITHERSBURG, MD 20877**

**MD LEAD S117719843**  
**N/A**

**Site 24 of 42 in cluster FA**

**Actual:**  
**462 ft.**  
**Focus Map:**  
**1**

**MD LEAD:**

Name: Not reported  
Address: 118 DUVALL LANE  
City,State,Zip: GAITHERSBURG, MD 20877  
Facility ID: 160901707353  
Cert Number: 746525  
Unit ID: 301  
Inspection Date: 05/13/2016  
Limit Date: Not reported  
Invalid: Not reported  
Company No: 4583  
Company Name: Alban Home Inspection Services, Inc.  
ReInspection Date: / /  
Option: Full Lead Free  
Inspection Category: Lead Free  
Pass/Fail: P  
Inspector Number: 5051  
Inspector Name: Satterfield Quintin D  
Property Number: 160901707353

Name: Not reported  
Address: 118 DUVALL LANE  
City,State,Zip: GAITHERSBURG, MD 20877  
Facility ID: 0901707386

Map ID  
Direction  
Distance  
Elevation

MAP FINDINGS

Site

Database(s)

EDR ID Number  
EPA ID Number

(Continued)

S117719843

Cert Number: 676278  
Unit ID: 304  
Inspection Date: 03/04/2015  
Limit Date: Not reported  
Invalid: F  
Company No: 12943  
Company Name: A to Z Inspection Services LLC  
ReInspection Date: / /  
Option: GAITHERSBURG, MD 20877  
Inspection Category: Full Risk Reduction Standard Dust Inspection  
Pass/Fail: P  
Inspector Number: 12942  
Inspector Name: Boie Steven Gerard  
Property Number: 0901707386

Name: Not reported  
Address: 118 DUVALL LN  
City,State,Zip: GAITHERSBURG, MD 20877  
Facility ID: 0901707331  
Cert Number: 721600  
Unit ID: 203  
Inspection Date: 09/24/2015  
Limit Date: Not reported  
Invalid: Not reported  
Company No: 14778  
Company Name: Dennis V. Fosket  
ReInspection Date: / /  
Option: GAITHERSBURG, MD 20877  
Inspection Category: Full Risk Reduction Standard Dust Inspection  
Pass/Fail: P  
Inspector Number: 14776  
Inspector Name: Fosket Dennis V.  
Property Number: 0901707331

FA735  
NE  
< 1/8  
0.058 mi.  
304 ft.

118 DUVALL LANE  
GAITHERSBURG, MD 20877  
Site 25 of 42 in cluster FA

MD LEAD S121041897  
N/A

Actual:  
462 ft.  
Focus Map:  
1

MD LEAD:  
Name: Not reported  
Address: 118 DUVALL LANE  
City,State,Zip: GAITHERSBURG, MD 20877  
Facility ID: 160901707295  
Cert Number: 813861  
Unit ID: 103  
Inspection Date: 08/22/2017  
Limit Date: Not reported  
Invalid: Not reported  
Company No: 4014  
Company Name: Whitehall Associates, Inc.  
ReInspection Date: / /  
Option: GAITHERSBURG, MD 20877  
Inspection Category: Full Risk Reduction Standard Dust Inspection  
Pass/Fail: P  
Inspector Number: 4573  
Inspector Name: Hanson Buford

Map ID  
Direction  
Distance  
Elevation

MAP FINDINGS

Site

Database(s)

EDR ID Number  
EPA ID Number

(Continued)

S121041897

Property Number: 160901707295  
  
Name: Not reported  
Address: 118 DUVALL LANE  
City,State,Zip: GAITHERSBURG, MD 20877  
Facility ID: 160901707375  
Cert Number: 841810  
Unit ID: 303  
Inspection Date: 07/26/2018  
Limit Date: Not reported  
Invalid: Not reported  
Company No: 13641  
Company Name: Not reported  
ReInspection Date: Not reported  
Option: GAITHERSBURG, MD 20877  
Inspection Category: Lead Free Dust Inspection  
Pass/Fail: P  
Inspector Number: 16984  
Inspector Name: Not reported  
Property Number: 160901707375

736  
NNW  
< 1/8  
0.058 mi.  
307 ft.

8209 STONE TRAIL DRIVE  
BETHESDA, MD 20817

MD LEAD S121381821  
N/A

Actual:  
232 ft.  
Focus Map:  
10

MD LEAD:  
Name: Not reported  
Address: 8209 STONE TRAIL DRIVE  
City,State,Zip: BETHESDA, MD 20817  
Facility ID: 161000874547  
Cert Number: 819369  
Unit ID: SFP  
Inspection Date: 09/26/2017  
Limit Date: Not reported  
Invalid: Not reported  
Company No: 14505  
Company Name: Daniel L. Perez  
ReInspection Date: / /  
Option: Full Lead Free  
Inspection Category: Lead Free  
Pass/Fail: P  
Inspector Number: 14503  
Inspector Name: Perez Daniel Luis  
Property Number: 161000874547



Map ID  
Direction  
Distance  
Elevation

MAP FINDINGS

Site

Database(s)

EDR ID Number  
EPA ID Number

737  
West  
< 1/8  
0.059 mi.  
311 ft.

5225 POOKS HILL N  
BETHESDA, MD 20817

MD LEAD S117981889  
N/A

Actual:  
288 ft.  
Focus Map:  
9

MD LEAD:  
Name: Not reported  
Address: 5225 POOKS HILL N  
City,State,Zip: BETHESDA, MD 20817  
Facility ID: 160703610092  
Cert Number: 701694  
Unit ID: B 24  
Inspection Date: 06/01/2015  
Limit Date: Not reported  
Invalid: Not reported  
Company No: 4014  
Company Name: Whitehall Associates, Inc.  
ReInspection Date: / /  
Option: Full Lead Free  
Inspection Category: Lead Free  
Pass/Fail: P  
Inspector Number: 0  
Inspector Name: Kiracofe Jan F  
Property Number: 160703610092

FL738  
North  
< 1/8  
0.059 mi.  
312 ft.

WINDERMERE POOL  
6360 WINDERMERE CIRCLE  
ROCKVILLE, MD 20852  
Site 1 of 2 in cluster FL

MD UST U004130661  
MD Financial Assurance N/A

Actual:  
313 ft.  
Focus Map:  
8

UST:  
Facility Id: 19747  
Oper Name: Bob Fogel  
Form Name: Stephen J. Burns  
Form Title: Agent for Owner  
Form Date: 10/02/2008  
Owner Id: 13517  
Owner:  
Owner Name: Windermere HOA  
Owner Address: 6360 Windermere Circle  
Owner City: Rockville  
Owner State: MD  
Owner Zip: 20852  
Owner Phone: (301) 980-9357  
Owner Contact: Bob Fogel

Tanks:  
Tank ID: 1  
Tank Status: Permanently Out Of Use  
Tank Capacity: 550  
Substance Description: Heating Oil  
Tank Compartment: False  
Compartment Compartment: A  
Date Installed: 10/02/1980  
Tank Material Desc: Asphalt Coated or Bare Steel  
Pipe Material Desc: Copper

Map ID  
Direction  
Distance  
Elevation

MAP FINDINGS

Site

Database(s)

EDR ID Number  
EPA ID Number

**WINDERMERE POOL (Continued)**

**U004130661**

MD Financial Assurance 2:

Name: WINDERMERE POOL  
Address: 6360 WINDERMERE CIRCLE  
City,State,Zip: ROCKVILLE, MD 20852  
Region: 2  
Facility ID: 19747  
Self Insured: False  
Insurance: False  
Risk Retention Group: False  
Guarantee: False  
Surety Bonds: False  
Letter of Credit: False  
State Fund: False  
Other Finance: False  
Finacnce Comments: Not reported  
FR Not Listed: False

**FL739**  
**North**  
**< 1/8**  
**0.059 mi.**  
**312 ft.**

**WINDERMERE HOMEOWNERS ASSOC**  
**6360 WINDERMERE CIRCLE**  
**ROCKVILLE, MD 20852**

**MD OCPCASES** **S108912255**  
**N/A**

**Site 2 of 2 in cluster FL**

**Actual:**  
**313 ft.**

**OCPCASES:**

Name: WINDERMERE HOMEOWNERS ASSOC  
Address: 6360 WINDERMERE CIRCLE  
City,State,Zip: ROCKVILLE, MD 20852  
Facility ID: 08-0270MO1  
Facility Status/Code: CLOSED/Tank Closure - Commercial Heating Oil  
Date Open: 10/25/2007  
Date Closed: 01/06/2010  
Release: YES  
Cleanup: YES  
Registration Number: 19747

**Focus Map:**  
**8**

**FA740**  
**NE**  
**< 1/8**  
**0.059 mi.**  
**312 ft.**

**120 DUVALL LANE**  
**GAITHERSBURG, MD 20877**

**MD LEAD** **S122443704**  
**N/A**

**Site 26 of 42 in cluster FA**

**Actual:**  
**462 ft.**

**MD LEAD:**

Name: Not reported  
Address: 120 DUVALL LANE  
City,State,Zip: GAITHERSBURG, MD 20877  
Facility ID: 16091707502  
Cert Number: 795468  
Unit ID: Not reported  
Inspection Date: 04/24/2018  
Limit Date: Not reported  
Invalid: Not reported  
Company No: 14508  
Company Name: Not reported  
ReInspection Date: Not reported  
Option: GAITHERSBURG, MD 20877  
Inspection Category: Lead Free

**Focus Map:**  
**1**

Map ID  
Direction  
Distance  
Elevation

MAP FINDINGS

Site

Database(s)

EDR ID Number  
EPA ID Number

(Continued)

S122443704

Pass/Fail: P  
Inspector Number: 16511  
Inspector Name: Not reported  
Property Number: 16091707502

FM741  
ENE  
< 1/8  
0.061 mi.  
320 ft.

760 AZALEA DR  
ROCKVILLE, MD 20850  
Site 1 of 8 in cluster FM

MD LEAD S118384614  
N/A

Actual: 419 ft.  
Focus Map: 4  
MD LEAD:  
Name: Not reported  
Address: 760 AZALEA DR  
City,State,Zip: ROCKVILLE, MD 20850  
Facility ID: 160401495761  
Cert Number: 711553  
Unit ID: SFP B1  
Inspection Date: 09/03/2015  
Limit Date: Not reported  
Invalid: Not reported  
Company No: 14505  
Company Name: Daniel L. Perez  
ReInspection Date: / /  
Option: Full Lead Free  
Inspection Category: Lead Free  
Pass/Fail: P  
Inspector Number: 14503  
Inspector Name: Perez Daniel Luis  
Property Number: 160401495761

742  
SW  
< 1/8  
0.061 mi.  
320 ft.

4 WOODSEND PLACE  
ROCKVILLE, MD 20854

MD LEAD S121040852  
N/A

Actual: 427 ft.  
Focus Map: 5  
MD LEAD:  
Name: Not reported  
Address: 4 WOODSEND PLACE  
City,State,Zip: ROCKVILLE, MD 20854  
Facility ID: 160401535710  
Cert Number: 798054  
Unit ID: Not reported  
Inspection Date: 12/22/2016  
Limit Date: Not reported  
Invalid: Not reported  
Company No: 4014  
Company Name: Whitehall Associates, Inc.  
ReInspection Date: / /  
Option: ROCKVILLE, MD 20854  
Inspection Category: Full Risk Reduction Standard Dust Inspection  
Pass/Fail: P  
Inspector Number: 4573  
Inspector Name: Hanson Buford  
Property Number: 160401535710

Map ID  
Direction  
Distance  
Elevation

MAP FINDINGS

Site

Database(s)

EDR ID Number  
EPA ID Number

**FA743**  
**NE** **122 DUVALL LANE**  
**< 1/8** **GAITHERSBURG, MD 20877**  
**0.061 mi.**  
**320 ft.** **Site 27 of 42 in cluster FA**

**MD LEAD** **S125417965**  
**N/A**

**Actual:** **MD LEAD:**  
**461 ft.** Name: Not reported  
**Focus Map:** Address: 122 DUVALL LANE  
**1** City,State,Zip: GAITHERSBURG, MD 20877  
Facility ID: 160901707615  
Cert Number: 867138  
Unit ID: 303  
Inspection Date: 05/02/2019  
Limit Date: 1899-12-30 00:00:00  
Invalid: Not reported  
Company No: 16381  
Company Name: Not reported  
ReInspection Date: Not reported  
Option: GAITHERSBURG, MD 20877  
Inspection Category: Full Risk Reduction Standard Dust Inspection  
Pass/Fail: P  
Inspector Number: 14212  
Inspector Name: Not reported  
Property Number: 160901707615

**FA744**  
**NE** **122 DUVAL LANE**  
**< 1/8** **GAITHERSBURG, MD 20877**  
**0.061 mi.**  
**320 ft.** **Site 28 of 42 in cluster FA**

**MD LEAD** **S125417964**  
**N/A**

**Actual:** **MD LEAD:**  
**461 ft.** Name: Not reported  
**Focus Map:** Address: 122 DUVAL LANE  
**1** City,State,Zip: GAITHERSBURG, MD 20877  
Facility ID: 160901707581  
Cert Number: 868391  
Unit ID: 140 204  
Inspection Date: 06/21/2019  
Limit Date: 1899-12-30 00:00:00  
Invalid: Not reported  
Company No: 16592  
Company Name: Not reported  
ReInspection Date: Not reported  
Option: Full Lead Free  
Inspection Category: Lead Free  
Pass/Fail: P  
Inspector Number: 16589  
Inspector Name: Not reported  
Property Number: 160901707581

Map ID  
Direction  
Distance  
Elevation

MAP FINDINGS

Site

Database(s)

EDR ID Number  
EPA ID Number

745  
SSE  
< 1/8  
0.061 mi.  
321 ft.

8308 TOMLINSON AVE  
BETHESDA, MD 20817

MD LEAD S121041486  
N/A

Actual:  
241 ft.  
Focus Map:  
10

MD LEAD:  
Name: Not reported  
Address: 8308 TOMLINSON AVE  
City,State,Zip: BETHESDA, MD 20817  
Facility ID: 160700699850  
Cert Number: 764663  
Unit ID: Not reported  
Inspection Date: 07/07/2017  
Limit Date: Not reported  
Invalid: Not reported  
Company No: 15925  
Company Name: Alban Inspections, Inc.  
ReInspection Date: / /  
Option: Full Lead Free  
Inspection Category: Lead Free  
Pass/Fail: P  
Inspector Number: 5051  
Inspector Name: Satterfield Quintin D  
Property Number: 160700699850

746  
West  
< 1/8  
0.061 mi.  
322 ft.

8409 OLD SEVEN LOCKS ROAD  
BETHESDA, MD 00000

MD LEAD S110348795  
N/A

Actual:  
234 ft.  
Focus Map:  
10

MD LEAD:  
Name: Not reported  
Address: 8409 OLD SEVEN LOCKS ROAD  
City,State,Zip: BETHESDA, MD 20817  
Facility ID: 161000854425  
Cert Number: 773000  
Unit ID: Not reported  
Inspection Date: 06/28/2017  
Limit Date: 06/28/2019  
Invalid: Not reported  
Company No: 15925  
Company Name: Alban Inspections, Inc.  
ReInspection Date: / /  
Option: Limited Lead Free, Must Reinspect Exterior Every Two Years  
Inspection Category: Lead Free  
Pass/Fail: P  
Inspector Number: 5051  
Inspector Name: Satterfield Quintin D  
Property Number: 161000854425  
  
Name: Not reported  
Address: 8409 OLD SEVEN LOCKS RD  
City,State,Zip: BETHESDA, MD 20817  
Facility ID: 161000854425  
Cert Number: 560262  
Unit ID: Not reported  
Inspection Date: 05/13/2011  
Limit Date: 05/13/2013

Map ID  
Direction  
Distance  
Elevation

MAP FINDINGS

Site

Database(s)

EDR ID Number  
EPA ID Number

(Continued)

S110348795

Invalid: F  
Company No: 4583  
Company Name: Alban Home Inspection Services, Inc.  
ReInspection Date: 05/07/2013  
Option: Limited Lead Free, Must Reinspect Exterior Every Two Years  
Inspection Category: Lead Free  
Pass/Fail: P  
Inspector Number: 5051  
Inspector Name: Satterfield Quintin D  
Property Number: 161000854425

Name: Not reported  
Address: 8409 OLD SEVEN LOCKS ROAD  
City,State,Zip: BETHESDA, MD 00000  
Facility ID: 161000854425  
Cert Number: 489561  
Unit ID: Not reported  
Inspection Date: 05/05/2010  
Limit Date: Not reported  
Invalid: F  
Company No: 4583  
Company Name: Alban Home Inspection Services, Inc.  
ReInspection Date: / /  
Option: BETHESDA, MD 00000  
Inspection Category: Full Risk Reduction Standard Dust Inspection  
Pass/Fail: P  
Inspector Number: 12248  
Inspector Name: Miller, Jr. Reginald C. C  
Property Number: 161000854425

FN747  
ESE  
< 1/8  
0.061 mi.  
323 ft.

GEICO  
2800 TOWER OAKS BLVD  
ROCKVILLE, MD 20852

Site 1 of 2 in cluster FN

RCRA-SQG  
FINDS  
ECHO

1001124002  
MDR000011411

Actual:  
343 ft.

Focus Map:  
5

RCRA-SQG:  
Date form received by agency: 1996-11-14 00:00:00.0  
Facility name: GEICO  
Facility address: 2800 TOWER OAKS BLVD  
ROCKVILLE, MD 20852  
EPA ID: MDR000011411  
Contact: JOHN EDWARDS  
Contact address: 2800 TOWER OAKS BLVD  
ROCKVILLE, MD 20852  
Contact country: US  
Contact telephone: 301-230-1184  
Contact email: Not reported  
EPA Region: 03  
Classification: Small Small Quantity Generator  
Description: Handler: generates more than 100 and less than 1000 kg of hazardous waste during any calendar month and accumulates less than 6000 kg of hazardous waste at any time; or generates 100 kg or less of hazardous waste during any calendar month, and accumulates more than 1000 kg of hazardous waste at any time

Owner/Operator Summary:

Map ID  
Direction  
Distance  
Elevation

MAP FINDINGS

Site

Database(s)

EDR ID Number  
EPA ID Number

**GEICO (Continued)**

**1001124002**

Owner/operator name: GEICO  
Owner/operator address: 2800 TOWER OAKS BLVD  
ROCKVILLE, MD 20852  
Owner/operator country: US  
Owner/operator telephone: 301-230-1184  
Owner/operator email: Not reported  
Owner/operator fax: Not reported  
Owner/operator extension: Not reported  
Legal status: Private  
Owner/Operator Type: Owner  
Owner/Op start date: Not reported  
Owner/Op end date: Not reported

Handler Activities Summary:

U.S. importer of hazardous waste: No  
Mixed waste (haz. and radioactive): No  
Recycler of hazardous waste: No  
Transporter of hazardous waste: No  
Treater, storer or disposer of HW: No  
Underground injection activity: No  
On-site burner exemption: No  
Furnace exemption: No  
Used oil fuel burner: No  
Used oil processor: No  
User oil refiner: No  
Used oil fuel marketer to burner: No  
Used oil Specification marketer: No  
Used oil transfer facility: No  
Used oil transporter: No

Hazardous Waste Summary:

. Waste code: D001  
. Waste name: IGNITABLE WASTE  
  
. Waste code: D002  
. Waste name: CORROSIVE WASTE  
  
. Waste code: F002  
. Waste name: THE FOLLOWING SPENT HALOGENATED SOLVENTS: TETRACHLOROETHYLENE, METHYLENE CHLORIDE, TRICHLOROETHYLENE, 1,1,1-TRICHLOROETHANE, CHLOROBENZENE, 1,1,2-TRICHLORO-1,2,2-TRIFLUOROETHANE, ORTHO-DICHLOROBENZENE, TRICHLOROFLUOROMETHANE, AND 1,1,2, TRICHLOROETHANE; ALL SPENT SOLVENT MIXTURES/BLENDS CONTAINING, BEFORE USE, A TOTAL OF TEN PERCENT OR MORE (BY VOLUME) OF ONE OR MORE OF THE ABOVE HALOGENATED SOLVENTS OR THOSE SOLVENTS LISTED IN F001, F004, AND F005; AND STILL BOTTOMS FROM THE RECOVERY OF THESE SPENT SOLVENTS AND SPENT SOLVENT MIXTURES.

Violation Status: No violations found

FINDS:

Registry ID: 110003544059

[Click Here:](#)

Environmental Interest/Information System:

Map ID  
Direction  
Distance  
Elevation

MAP FINDINGS

Site

Database(s)

EDR ID Number  
EPA ID Number

**GEICO (Continued)**

**1001124002**

MD-RCRA (Maryland - Resource Conservation And Recovery Act Information System) houses state information relating to the Resource Conservation and Recovery Act (RCRA).

RCRAInfo is a national information system that supports the Resource Conservation and Recovery Act (RCRA) program through the tracking of events and activities related to facilities that generate, transport, and treat, store, or dispose of hazardous waste. RCRAInfo allows RCRA program staff to track the notification, permit, compliance, and corrective action activities required under RCRA.

[Click this hyperlink](#) while viewing on your computer to access additional FINDS: detail in the EDR Site Report.

**ECHO:**

Envid: 1001124002  
Registry ID: 110003544059  
DFR URL: <http://echo.epa.gov/detailed-facility-report?fid=110003544059>  
Name: GEICO  
Address: 2800 TOWER OAKS BLVD  
City,State,Zip: ROCKVILLE, MD 20852

**FN748**  
**ESE**  
**< 1/8**  
**0.061 mi.**  
**323 ft.**

**GEICO**  
**2800 TOWER OAKS BLVD**  
**ROCKVILLE, MD 20852**  
**Site 2 of 2 in cluster FN**

**PA MANIFEST** **S118069296**  
**N/A**

**Actual:**  
**343 ft.**

**Focus Map:**  
**5**

**Manifest Details:**

Year: 2014  
Manifest Number: 012904212JJK  
Manifest Type: TSD Copy  
Generator EPA Id: MDR000011411  
Generator Date: 10/23/2014  
Mailing Address: Not reported  
Mailing City,St,Zip: Not reported  
Contact Name: Not reported  
Contact Phone: 301-230-1184  
TSD EPA Id: Not reported  
TSD Date: Not reported  
TSD Facility Name: Cycle Chem Inc  
TSD Facility Address: 550 Industrial Rd  
TSD Facility City: Lewisberry  
TSD Facility State: PA  
Facility Telephone: Not reported  
Page Number: 1  
Line Number: 1  
Waste Number: F003  
Container Number: 1  
Container Type: Metal drums, barrels, kegs  
Waste Quantity: 500  
Unit: Pounds  
Handling Code: Not reported  
TSP EPA Id: PAD067098822  
Date TSP Sig: Not reported

Year: 2014  
Manifest Number: 012904164JJK  
Manifest Type: TSD Copy



Map ID  
Direction  
Distance  
Elevation

MAP FINDINGS

Site

Database(s)

EDR ID Number  
EPA ID Number

**GEICO (Continued)**

**S118069296**

Generator EPA Id: MDR000011411  
Generator Date: 08/29/2014  
Mailing Address: Not reported  
Mailing City,St,Zip: Not reported  
Contact Name: Not reported  
Contact Phone: 301-230-1184  
TSD EPA Id: Not reported  
TSD Date: Not reported  
TSD Facility Name: Cycle Chem Inc  
TSD Facility Address: 550 Industrial Rd  
TSD Facility City: Lewisberry  
TSD Facility State: PA  
Facility Telephone: Not reported  
Page Number: 1  
Line Number: 1  
Waste Number: F002  
Container Number: 2  
Container Type: Metal drums, barrels, kegs  
Waste Quantity: 700  
Unit: Pounds  
Handling Code: Not reported  
TSP EPA Id: PAD067098822  
Date TSP Sig: Not reported

749  
SE  
< 1/8  
0.062 mi.  
325 ft.

**KAREN MOORE RESIDENCE  
8521 CARLYNN DR  
BETHESDA, MD 20817**

**MD OCPCASES S117975942  
N/A**

**Actual:  
264 ft.  
Focus Map:  
14**

OCPCASES:  
Name: KAREN MOORE RESIDENCE  
Address: 8521 CARLYNN DR  
City,State,Zip: BETHESDA, MD 20817  
Facility ID: 15-0559MO  
Facility Status/Code: CLOSED/Tank Closure - Residential Heating Oil  
Date Open: 03/25/2015  
Date Closed: 05/01/2015  
Release: YES  
Cleanup: YES  
Registration Number: Not reported

FO750  
SSW  
< 1/8  
0.062 mi.  
325 ft.

**HORIZON DISTRIBUTORS, INC  
16031 INDUSTRIAL DRIVE  
GAITHERSBURG, MD 20877**

**RCRA-SQG 1000691041  
MD OCPCASES MDD985410802  
MD HIST UST  
US AIRS  
FINDS  
ECHO  
NJ MANIFEST**

**Actual:  
492 ft.**

**Focus Map:  
2**

RCRA-SQG:  
Date form received by agency: 2013-10-21 00:00:00.0  
Facility name: HORIZON DISTRIBUTORS, INC  
Facility address: 16031 INDUSTRIAL DRIVE  
GAITHERSBURG, MD 20877  
EPA ID: MDD985410802

Map ID  
Direction  
Distance  
Elevation

MAP FINDINGS

Site

Database(s)

EDR ID Number  
EPA ID Number

**HORIZON DISTRIBUTORS, INC (Continued)**

**1000691041**

Mailing address: 109 NORTHPARK BLVD, STE 123  
COVINGTON, LA 70433  
Contact: BARRY STOCKS  
Contact address: 16031 INDUSTRIAL DR  
GAITHERSBURG, MD 20877  
Contact country: US  
Contact telephone: 301-948-5367  
Contact email: BARRY.STOCKS@HORIZONONLINE.COM  
EPA Region: 03  
Land type: Private  
Classification: Small Small Quantity Generator  
Description: Handler: generates more than 100 and less than 1000 kg of hazardous waste during any calendar month and accumulates less than 6000 kg of hazardous waste at any time; or generates 100 kg or less of hazardous waste during any calendar month, and accumulates more than 1000 kg of hazardous waste at any time

**Owner/Operator Summary:**

Owner/operator name: HORIZON DISTRIBUTORS, INC  
Owner/operator address: 109 NORTHPARK BLVD, STE 123  
COVINGTON, LA 70433  
Owner/operator country: US  
Owner/operator telephone: Not reported  
Owner/operator email: Not reported  
Owner/operator fax: Not reported  
Owner/operator extension: Not reported  
Legal status: Private  
Owner/Operator Type: Operator  
Owner/Op start date: 2011-12-01 00:00:00.  
Owner/Op end date: Not reported

Owner/operator name: HORIZON DISTRIBUTORS, INC  
Owner/operator address: 109 NORTHPARK BLVD, STE 123  
COVINGTON, LA 70433  
Owner/operator country: US  
Owner/operator telephone: Not reported  
Owner/operator email: Not reported  
Owner/operator fax: Not reported  
Owner/operator extension: Not reported  
Legal status: Private  
Owner/Operator Type: Owner  
Owner/Op start date: 2011-12-01 00:00:00.  
Owner/Op end date: Not reported

**Handler Activities Summary:**

U.S. importer of hazardous waste: No  
Mixed waste (haz. and radioactive): No  
Recycler of hazardous waste: No  
Transporter of hazardous waste: No  
Treater, storer or disposer of HW: No  
Underground injection activity: No  
On-site burner exemption: No  
Furnace exemption: No  
Used oil fuel burner: No  
Used oil processor: No  
User oil refiner: No

Map ID  
Direction  
Distance  
Elevation

MAP FINDINGS

Site

Database(s)

EDR ID Number  
EPA ID Number

**HORIZON DISTRIBUTORS, INC (Continued)**

**1000691041**

Used oil fuel marketer to burner: No  
Used oil Specification marketer: No  
Used oil transfer facility: No  
Used oil transporter: No

Historical Generators:

Date form received by agency: 2000-02-23 00:00:00.0  
Site name: G L CORNELL CO  
Classification: Conditionally Exempt Small Quantity Generator

Date form received by agency: 1992-04-27 00:00:00.0  
Site name: G.L. CORNELL COMPANY  
Classification: Small Quantity Generator

Hazardous Waste Summary:

. Waste code: D001  
. Waste name: IGNITABLE WASTE  
  
. Waste code: D018  
. Waste name: BENZENE  
  
. Waste code: D039  
. Waste name: TETRACHLOROETHYLENE

Violation Status: No violations found

Evaluation Action Summary:

Evaluation date: 2012-08-16 00:00:00.0  
Evaluation: COMPLIANCE EVALUATION INSPECTION ON-SITE  
Area of violation: Not reported  
Date achieved compliance: Not reported  
Evaluation lead agency: State

OCPCASES:

Name: G L CORNELL CO  
Address: 16031 INDUSTRIAL DR  
City,State,Zip: GAITHERSBURG, MD 20877  
Facility ID: 95-2177MO  
Facility Status/Code: CLOSED/Tank Closure - Motor/Lube Oil  
Date Open: 03/30/1995  
Date Closed: 04/05/1995  
Release: Not reported  
Cleanup: Not reported  
Registration Number: 17337

Name: G L CORNELL CO  
Address: 16031 INDUSTRIAL DR  
City,State,Zip: GAITHERSBURG, MD 20877  
Facility ID: 8-0739MO  
Facility Status/Code: CLOSED/  
Date Open: 11/02/1987  
Date Closed: 09/01/1988  
Release: Not reported  
Cleanup: Not reported  
Registration Number: 17337

Map ID  
Direction  
Distance  
Elevation

MAP FINDINGS

Site

Database(s)

EDR ID Number  
EPA ID Number

**HORIZON DISTRIBUTORS, INC (Continued)**

**1000691041**

Historical UST:

Facility ID: 3009157  
Tank ID: 001  
Age: 30  
Capacity: 4,000  
Tank Status: Removed  
Product: Diesel

Facility ID: 3009157  
Tank ID: 002  
Age: 25  
Capacity: 4000  
Tank Status: Removed  
Product: Gasoline

Facility ID: 3009157  
Tank ID: 003  
Age: 8  
Capacity: 1,000  
Tank Status: Removed  
Product: Gasoline

US AIRS MINOR:

Envid: 1000691041  
Region Code: 03  
Programmatic ID: AIR MD0000002403100408  
Facility Registry ID: 110001783678  
D and B Number: Not reported  
Primary SIC Code: 7699  
NAICS Code: 423820  
Default Air Classification Code: MIN  
Facility Type of Ownership Code: POF  
Air CMS Category Code: Not reported  
HPV Status: Not reported

FINDS:

Registry ID: 110001783678

Click Here:

Environmental Interest/Information System:

AFS (Aerometric Information Retrieval System (AIRS) Facility Subsystem) replaces the former Compliance Data System (CDS), the National Emission Data System (NEDS), and the Storage and Retrieval of Aerometric Data (SAROAD). AIRS is the national repository for information concerning airborne pollution in the United States. AFS is used to track emissions and compliance data from industrial plants. AFS data are utilized by states to prepare State Implementation Plans to comply with regulatory programs and by EPA as an input for the estimation of total national emissions. AFS is undergoing a major redesign to support facility operating permits required under Title V of the Clean Air Act.

RCRAInfo is a national information system that supports the Resource Conservation and Recovery Act (RCRA) program through the tracking of events and activities related to facilities that generate, transport, and treat, store, or dispose of hazardous waste. RCRAInfo allows RCRA

Map ID  
Direction  
Distance  
Elevation

MAP FINDINGS

Site

Database(s)

EDR ID Number  
EPA ID Number

**HORIZON DISTRIBUTORS, INC (Continued)**

**1000691041**

program staff to track the notification, permit, compliance, and corrective action activities required under RCRA.  
MD-PEMIS (Maryland - Permanent (Air) Emission) database houses data related to Air Emissions. Also known to the EPA as National Emissions Inventory (NEI).  
AIR MINOR

[Click this hyperlink](#) while viewing on your computer to access additional FINDS: detail in the EDR Site Report.

**ECHO:**

Envid: 1000691041  
Registry ID: 110001783678  
DFR URL: <http://echo.epa.gov/detailed-facility-report?fid=110001783678>  
Name: CORNELL, G.L. COMPANY  
Address: 16031 INDUSTRIAL DRIVE  
City,State,Zip: GAITHERSBURG, MD 20877

**NJ MANIFEST:**

EPA Id: MDD985410802  
Mail Address: PO BOX 729  
Mail City/State/Zip: GAITHERSBURG, MD 20877  
Facility Phone: Not reported  
Emergency Phone: Not reported  
Contact: ED CONNELLY  
Comments: Not reported  
SIC Code: Not reported  
County: MD031  
Municipal: Not reported  
Previous EPA Id: Not reported  
Gen Flag: Not reported  
Trans Flag: Not reported  
TSDF Flag: Not reported  
Name Change: Not reported  
Date Change: Not reported

**Manifest:**

Manifest Number: 002454735SKS  
EPA ID: MDD985410802  
Date Shipped: 06/16/2010  
TSDF EPA ID: NJD002182897  
Transporter EPA ID: TXR000050930  
Transporter 2 EPA ID: Not reported  
Transporter 3 EPA ID: Not reported  
Transporter 4 EPA ID: Not reported  
Transporter 5 EPA ID: Not reported  
Transporter 6 EPA ID: Not reported  
Transporter 7 EPA ID: Not reported  
Transporter 8 EPA ID: Not reported  
Transporter 9 EPA ID: Not reported  
Transporter 10 EPA ID: Not reported  
Date Trans1 Transported Waste: 06/16/2010  
Date Trans2 Transported Waste: Not reported  
Date Trans3 Transported Waste: Not reported  
Date Trans4 Transported Waste: Not reported  
Date Trans5 Transported Waste: Not reported  
Date Trans6 Transported Waste: Not reported  
Date Trans7 Transported Waste: Not reported

Map ID  
Direction  
Distance  
Elevation

MAP FINDINGS

Site

Database(s)

EDR ID Number  
EPA ID Number

**HORIZON DISTRIBUTORS, INC (Continued)**

**1000691041**

Date Trans8 Transported Waste: Not reported  
Date Trans9 Transported Waste: Not reported  
Date Trans10 Transported Waste: Not reported  
Date TSDf Received Waste: 06/22/2010  
TSDf EPA Facility Name: Not reported  
QTY Units: Not reported  
Transporter SEQ ID: Not reported  
Transporter-1 Date: Not reported  
Waste SEQ ID: Not reported  
Waste Type Code 2: Not reported  
Waste Type Code 3: Not reported  
Waste Type Code 4: Not reported  
Waste Type Code 5: Not reported  
Waste Type Code 6: Not reported  
Date Accepted: Not reported  
Manifest Discrepancy Type: Not reported  
Data Entry Number: Not reported  
Was Load Rejected: GAITHERSBURG, MD 20877  
Reason Load Was Rejected: Not reported

Waste:

Manifest Year: Not reported  
Waste Code: D039  
Hand Code: H020  
Quantity: 8 G

Manifest Number: 001435344SKS  
EPA ID: MDD985410802  
Date Shipped: 10/15/2008  
TSDf EPA ID: NJD002182897  
Transporter EPA ID: TXR000050930  
Transporter 2 EPA ID: Not reported  
Transporter 3 EPA ID: Not reported  
Transporter 4 EPA ID: Not reported  
Transporter 5 EPA ID: Not reported  
Transporter 6 EPA ID: Not reported  
Transporter 7 EPA ID: Not reported  
Transporter 8 EPA ID: Not reported  
Transporter 9 EPA ID: Not reported  
Transporter 10 EPA ID: Not reported  
Date Trans1 Transported Waste: 10/15/2008  
Date Trans2 Transported Waste: Not reported  
Date Trans3 Transported Waste: Not reported  
Date Trans4 Transported Waste: Not reported  
Date Trans5 Transported Waste: Not reported  
Date Trans6 Transported Waste: Not reported  
Date Trans7 Transported Waste: Not reported  
Date Trans8 Transported Waste: Not reported  
Date Trans9 Transported Waste: Not reported  
Date Trans10 Transported Waste: Not reported  
Date TSDf Received Waste: 10/20/2008  
TSDf EPA Facility Name: Not reported  
QTY Units: Not reported  
Transporter SEQ ID: Not reported  
Transporter-1 Date: Not reported  
Waste SEQ ID: Not reported  
Waste Type Code 2: Not reported

Map ID  
Direction  
Distance  
Elevation

MAP FINDINGS

Site

Database(s)

EDR ID Number  
EPA ID Number

**HORIZON DISTRIBUTORS, INC (Continued)**

**1000691041**

Waste Type Code 3: Not reported  
Waste Type Code 4: Not reported  
Waste Type Code 5: Not reported  
Waste Type Code 6: Not reported  
Date Accepted: Not reported  
Manifest Discrepancy Type: Not reported  
Data Entry Number: Not reported  
Was Load Rejected: GAITHERSBURG, MD 20877  
Reason Load Was Rejected: Not reported

**Waste:**

Manifest Year: Not reported  
Waste Code: D039  
Hand Code: H020  
Quantity: 7 G

Manifest Number: 003603901FLE  
EPA ID: MDD985410802  
Date Shipped: 4/20/2011  
TSDF EPA ID: NJD002182897  
Transporter EPA ID: TXR000050930  
Transporter 2 EPA ID: Not reported  
Transporter 3 EPA ID: Not reported  
Transporter 4 EPA ID: Not reported  
Transporter 5 EPA ID: Not reported  
Transporter 6 EPA ID: Not reported  
Transporter 7 EPA ID: Not reported  
Transporter 8 EPA ID: Not reported  
Transporter 9 EPA ID: Not reported  
Transporter 10 EPA ID: Not reported  
Date Trans1 Transported Waste: Not reported  
Date Trans2 Transported Waste: Not reported  
Date Trans3 Transported Waste: Not reported  
Date Trans4 Transported Waste: Not reported  
Date Trans5 Transported Waste: Not reported  
Date Trans6 Transported Waste: Not reported  
Date Trans7 Transported Waste: Not reported  
Date Trans8 Transported Waste: Not reported  
Date Trans9 Transported Waste: Not reported  
Date Trans10 Transported Waste: Not reported  
Date TSDF Received Waste: Not reported  
TSDF EPA Facility Name: Not reported  
QTY Units: Not reported  
Transporter SEQ ID: Not reported  
Transporter-1 Date: Not reported  
Waste SEQ ID: Not reported  
Waste Type Code 2: Not reported  
Waste Type Code 3: Not reported  
Waste Type Code 4: Not reported  
Waste Type Code 5: Not reported  
Waste Type Code 6: Not reported  
Date Accepted: Not reported  
Manifest Discrepancy Type: Not reported  
Data Entry Number: Not reported  
Was Load Rejected: GAITHERSBURG, MD 20877  
Reason Load Was Rejected: Not reported

Map ID  
Direction  
Distance  
Elevation

MAP FINDINGS

Site

Database(s)

EDR ID Number  
EPA ID Number

**HORIZON DISTRIBUTORS, INC (Continued)**

**1000691041**

Waste:

Manifest Year: Not reported  
Waste Code: D039  
Hand Code: H020  
Quantity: 7.00 gallons

Manifest Number: 002728152SKS  
EPA ID: MDD985410802  
Date Shipped: 4/16/2012  
TSD EPA ID: NJD002182897  
Transporter EPA ID: TXR000050930  
Transporter 2 EPA ID: Not reported  
Transporter 3 EPA ID: Not reported  
Transporter 4 EPA ID: Not reported  
Transporter 5 EPA ID: Not reported  
Transporter 6 EPA ID: Not reported  
Transporter 7 EPA ID: Not reported  
Transporter 8 EPA ID: Not reported  
Transporter 9 EPA ID: Not reported  
Transporter 10 EPA ID: Not reported  
Date Trans1 Transported Waste: Not reported  
Date Trans2 Transported Waste: Not reported  
Date Trans3 Transported Waste: Not reported  
Date Trans4 Transported Waste: Not reported  
Date Trans5 Transported Waste: Not reported  
Date Trans6 Transported Waste: Not reported  
Date Trans7 Transported Waste: Not reported  
Date Trans8 Transported Waste: Not reported  
Date Trans9 Transported Waste: Not reported  
Date Trans10 Transported Waste: Not reported  
Date TSD Received Waste: Not reported  
TSD EPA Facility Name: Not reported  
QTY Units: Not reported  
Transporter SEQ ID: Not reported  
Transporter-1 Date: Not reported  
Waste SEQ ID: Not reported  
Waste Type Code 2: Not reported  
Waste Type Code 3: Not reported  
Waste Type Code 4: Not reported  
Waste Type Code 5: Not reported  
Waste Type Code 6: Not reported  
Date Accepted: Not reported  
Manifest Discrepancy Type: Not reported  
Data Entry Number: Not reported  
Was Load Rejected: GAITHERSBURG, MD 20877  
Reason Load Was Rejected: Not reported

Waste:

Manifest Year: Not reported  
Waste Code: D039  
Hand Code: Not reported  
Quantity: 26.00 gallons

Manifest Number: 000339681SKS  
EPA ID: MDD985410802



Map ID  
Direction  
Distance  
Elevation

MAP FINDINGS

Site

Database(s)

EDR ID Number  
EPA ID Number

**HORIZON DISTRIBUTORS, INC (Continued)**

**1000691041**

Date Shipped: 06/05/2007  
TSDF EPA ID: NJD002182897  
Transporter EPA ID: TXR000050930  
Transporter 2 EPA ID: Not reported  
Transporter 3 EPA ID: Not reported  
Transporter 4 EPA ID: Not reported  
Transporter 5 EPA ID: Not reported  
Transporter 6 EPA ID: Not reported  
Transporter 7 EPA ID: Not reported  
Transporter 8 EPA ID: Not reported  
Transporter 9 EPA ID: Not reported  
Transporter 10 EPA ID: Not reported  
Date Trans1 Transported Waste: 06/05/2007  
Date Trans2 Transported Waste: Not reported  
Date Trans3 Transported Waste: Not reported  
Date Trans4 Transported Waste: Not reported  
Date Trans5 Transported Waste: Not reported  
Date Trans6 Transported Waste: Not reported  
Date Trans7 Transported Waste: Not reported  
Date Trans8 Transported Waste: Not reported  
Date Trans9 Transported Waste: Not reported  
Date Trans10 Transported Waste: Not reported  
Date TSDF Received Waste: 06/12/2007  
TSDF EPA Facility Name: Not reported  
QTY Units: Not reported  
Transporter SEQ ID: Not reported  
Transporter-1 Date: Not reported  
Waste SEQ ID: Not reported  
Waste Type Code 2: Not reported  
Waste Type Code 3: Not reported  
Waste Type Code 4: Not reported  
Waste Type Code 5: Not reported  
Waste Type Code 6: Not reported  
Date Accepted: Not reported  
Manifest Discrepancy Type: Not reported  
Data Entry Number: Not reported  
Was Load Rejected: GAITHERSBURG, MD 20877  
Reason Load Was Rejected: Not reported

**Waste:**

Manifest Year: Not reported  
Waste Code: D039  
Hand Code: H02  
Quantity: 7 G

Manifest Number: 003645748FLE  
EPA ID: MDD985410802  
Date Shipped: 1/28/2011  
TSDF EPA ID: NJD002182897  
Transporter EPA ID: TXR000050930  
Transporter 2 EPA ID: NJD071629976  
Transporter 3 EPA ID: TXR000050930  
Transporter 4 EPA ID: Not reported  
Transporter 5 EPA ID: Not reported  
Transporter 6 EPA ID: Not reported  
Transporter 7 EPA ID: Not reported  
Transporter 8 EPA ID: Not reported

Map ID  
Direction  
Distance  
Elevation

MAP FINDINGS

Site

Database(s)

EDR ID Number  
EPA ID Number

**HORIZON DISTRIBUTORS, INC (Continued)**

**1000691041**

Transporter 9 EPA ID: Not reported  
Transporter 10 EPA ID: Not reported  
Date Trans1 Transported Waste: Not reported  
Date Trans2 Transported Waste: Not reported  
Date Trans3 Transported Waste: Not reported  
Date Trans4 Transported Waste: Not reported  
Date Trans5 Transported Waste: Not reported  
Date Trans6 Transported Waste: Not reported  
Date Trans7 Transported Waste: Not reported  
Date Trans8 Transported Waste: Not reported  
Date Trans9 Transported Waste: Not reported  
Date Trans10 Transported Waste: Not reported  
Date TSDf Received Waste: Not reported  
TSDf EPA Facility Name: Not reported  
QTY Units: Not reported  
Transporter SEQ ID: Not reported  
Transporter-1 Date: Not reported  
Waste SEQ ID: Not reported  
Waste Type Code 2: Not reported  
Waste Type Code 3: Not reported  
Waste Type Code 4: Not reported  
Waste Type Code 5: Not reported  
Waste Type Code 6: Not reported  
Date Accepted: Not reported  
Manifest Discrepancy Type: Not reported  
Data Entry Number: Not reported  
Was Load Rejected: GAITHERSBURG, MD 20877  
Reason Load Was Rejected: Not reported

**Waste:**

Manifest Year: Not reported  
Waste Code: D039  
Hand Code: H020  
Quantity: 21.00 gallons

Manifest Number: 004017552SKS  
EPA ID: MDD985410802  
Date Shipped: 11/15/2013  
TSDf EPA ID: NJD002182897  
Transporter EPA ID: TXR000081205  
Transporter 2 EPA ID: Not reported  
Transporter 3 EPA ID: Not reported  
Transporter 4 EPA ID: Not reported  
Transporter 5 EPA ID: Not reported  
Transporter 6 EPA ID: Not reported  
Transporter 7 EPA ID: Not reported  
Transporter 8 EPA ID: Not reported  
Transporter 9 EPA ID: Not reported  
Transporter 10 EPA ID: Not reported  
Date Trans1 Transported Waste: Not reported  
Date Trans2 Transported Waste: Not reported  
Date Trans3 Transported Waste: Not reported  
Date Trans4 Transported Waste: Not reported  
Date Trans5 Transported Waste: Not reported  
Date Trans6 Transported Waste: Not reported  
Date Trans7 Transported Waste: Not reported  
Date Trans8 Transported Waste: Not reported

Map ID  
Direction  
Distance  
Elevation

MAP FINDINGS

Site

Database(s)

EDR ID Number  
EPA ID Number

**HORIZON DISTRIBUTORS, INC (Continued)**

**1000691041**

Date Trans9 Transported Waste: Not reported  
Date Trans10 Transported Waste: Not reported  
Date TSDF Received Waste: Not reported  
TSDF EPA Facility Name: Not reported  
QTY Units: Not reported  
Transporter SEQ ID: Not reported  
Transporter-1 Date: Not reported  
Waste SEQ ID: Not reported  
Waste Type Code 2: Not reported  
Waste Type Code 3: Not reported  
Waste Type Code 4: Not reported  
Waste Type Code 5: Not reported  
Waste Type Code 6: Not reported  
Date Accepted: Not reported  
Manifest Discrepancy Type: Not reported  
Data Entry Number: Not reported  
Was Load Rejected: GAITHERSBURG, MD 20877  
Reason Load Was Rejected: Not reported

Waste:

Manifest Year: Not reported  
Waste Code: D039  
Hand Code: Not reported  
Quantity: 30.00 gallons

Manifest Number: 002091529SKS  
EPA ID: MDD985410802  
Date Shipped: 08/31/2009  
TSDF EPA ID: NJD002182897  
Transporter EPA ID: TXR000050930  
Transporter 2 EPA ID: Not reported  
Transporter 3 EPA ID: Not reported  
Transporter 4 EPA ID: Not reported  
Transporter 5 EPA ID: Not reported  
Transporter 6 EPA ID: Not reported  
Transporter 7 EPA ID: Not reported  
Transporter 8 EPA ID: Not reported  
Transporter 9 EPA ID: Not reported  
Transporter 10 EPA ID: Not reported  
Date Trans1 Transported Waste: 08/31/2009  
Date Trans2 Transported Waste: Not reported  
Date Trans3 Transported Waste: Not reported  
Date Trans4 Transported Waste: Not reported  
Date Trans5 Transported Waste: Not reported  
Date Trans6 Transported Waste: Not reported  
Date Trans7 Transported Waste: Not reported  
Date Trans8 Transported Waste: Not reported  
Date Trans9 Transported Waste: Not reported  
Date Trans10 Transported Waste: Not reported  
Date TSDF Received Waste: 09/09/2009  
TSDF EPA Facility Name: Not reported  
QTY Units: Not reported  
Transporter SEQ ID: Not reported  
Transporter-1 Date: Not reported  
Waste SEQ ID: Not reported  
Waste Type Code 2: Not reported  
Waste Type Code 3: Not reported

Map ID  
Direction  
Distance  
Elevation

MAP FINDINGS

Site

Database(s)

EDR ID Number  
EPA ID Number

**HORIZON DISTRIBUTORS, INC (Continued)**

**1000691041**

Waste Type Code 4: Not reported  
Waste Type Code 5: Not reported  
Waste Type Code 6: Not reported  
Date Accepted: Not reported  
Manifest Discrepancy Type: Not reported  
Data Entry Number: Not reported  
Was Load Rejected: GAITHERSBURG, MD 20877  
Reason Load Was Rejected: Not reported

**Waste:**

Manifest Year: Not reported  
Waste Code: D039  
Hand Code: H020  
Quantity: 8 G

Manifest Number: NJA5309056  
EPA ID: MDD985410802  
Date Shipped: 07/03/2006  
TSDf EPA ID: NJD002182897  
Transporter EPA ID: TXR000050930  
Transporter 2 EPA ID: Not reported  
Transporter 3 EPA ID: Not reported  
Transporter 4 EPA ID: Not reported  
Transporter 5 EPA ID: Not reported  
Transporter 6 EPA ID: Not reported  
Transporter 7 EPA ID: Not reported  
Transporter 8 EPA ID: Not reported  
Transporter 9 EPA ID: Not reported  
Transporter 10 EPA ID: Not reported  
Date Trans1 Transported Waste: 07/03/2006  
Date Trans2 Transported Waste: Not reported  
Date Trans3 Transported Waste: Not reported  
Date Trans4 Transported Waste: Not reported  
Date Trans5 Transported Waste: Not reported  
Date Trans6 Transported Waste: Not reported  
Date Trans7 Transported Waste: Not reported  
Date Trans8 Transported Waste: Not reported  
Date Trans9 Transported Waste: Not reported  
Date Trans10 Transported Waste: Not reported  
Date TSDf Received Waste: 07/06/2006  
TSDf EPA Facility Name: Not reported  
QTY Units: Not reported  
Transporter SEQ ID: Not reported  
Transporter-1 Date: Not reported  
Waste SEQ ID: Not reported  
Waste Type Code 2: Not reported  
Waste Type Code 3: Not reported  
Waste Type Code 4: Not reported  
Waste Type Code 5: Not reported  
Waste Type Code 6: Not reported  
Date Accepted: Not reported  
Manifest Discrepancy Type: Not reported  
Data Entry Number: 08220622  
Was Load Rejected: GAITHERSBURG, MD 20877  
Reason Load Was Rejected: Not reported

Manifest Number: 003109514SKS

Map ID  
Direction  
Distance  
Elevation

MAP FINDINGS

Site

Database(s)

EDR ID Number  
EPA ID Number

**HORIZON DISTRIBUTORS, INC (Continued)**

**1000691041**

EPA ID: MDD985410802  
Date Shipped: 5/31/2013  
TSDF EPA ID: NJD002182897  
Transporter EPA ID: TXR000081205  
Transporter 2 EPA ID: Not reported  
Transporter 3 EPA ID: Not reported  
Transporter 4 EPA ID: Not reported  
Transporter 5 EPA ID: Not reported  
Transporter 6 EPA ID: Not reported  
Transporter 7 EPA ID: Not reported  
Transporter 8 EPA ID: Not reported  
Transporter 9 EPA ID: Not reported  
Transporter 10 EPA ID: Not reported  
Date Trans1 Transported Waste: Not reported  
Date Trans2 Transported Waste: Not reported  
Date Trans3 Transported Waste: Not reported  
Date Trans4 Transported Waste: Not reported  
Date Trans5 Transported Waste: Not reported  
Date Trans6 Transported Waste: Not reported  
Date Trans7 Transported Waste: Not reported  
Date Trans8 Transported Waste: Not reported  
Date Trans9 Transported Waste: Not reported  
Date Trans10 Transported Waste: Not reported  
Date TSDF Received Waste: Not reported  
TSDF EPA Facility Name: Not reported  
QTY Units: Not reported  
Transporter SEQ ID: Not reported  
Transporter-1 Date: Not reported  
Waste SEQ ID: Not reported  
Waste Type Code 2: Not reported  
Waste Type Code 3: Not reported  
Waste Type Code 4: Not reported  
Waste Type Code 5: Not reported  
Waste Type Code 6: Not reported  
Date Accepted: Not reported  
Manifest Discrepancy Type: Not reported  
Data Entry Number: Not reported  
Was Load Rejected: GAITHERSBURG, MD 20877  
Reason Load Was Rejected: Not reported

**Waste:**

Manifest Year: Not reported  
Waste Code: D039  
Hand Code: Not reported  
Quantity: 35.00 gallons

Manifest Number: 002248954SKS  
EPA ID: MDD985410802  
Date Shipped: 05/12/2010  
TSDF EPA ID: NJD002182897  
Transporter EPA ID: TXR000050930  
Transporter 2 EPA ID: Not reported  
Transporter 3 EPA ID: Not reported  
Transporter 4 EPA ID: Not reported  
Transporter 5 EPA ID: Not reported  
Transporter 6 EPA ID: Not reported  
Transporter 7 EPA ID: Not reported

Map ID  
Direction  
Distance  
Elevation

MAP FINDINGS

Site

Database(s)

EDR ID Number  
EPA ID Number

**HORIZON DISTRIBUTORS, INC (Continued)**

**1000691041**

Transporter 8 EPA ID: Not reported  
Transporter 9 EPA ID: Not reported  
Transporter 10 EPA ID: Not reported  
Date Trans1 Transported Waste: 05/12/2010  
Date Trans2 Transported Waste: Not reported  
Date Trans3 Transported Waste: Not reported  
Date Trans4 Transported Waste: Not reported  
Date Trans5 Transported Waste: Not reported  
Date Trans6 Transported Waste: Not reported  
Date Trans7 Transported Waste: Not reported  
Date Trans8 Transported Waste: Not reported  
Date Trans9 Transported Waste: Not reported  
Date Trans10 Transported Waste: Not reported  
Date TSDF Received Waste: 05/18/2010  
TSDF EPA Facility Name: Not reported  
QTY Units: Not reported  
Transporter SEQ ID: Not reported  
Transporter-1 Date: Not reported  
Waste SEQ ID: Not reported  
Waste Type Code 2: Not reported  
Waste Type Code 3: Not reported  
Waste Type Code 4: Not reported  
Waste Type Code 5: Not reported  
Waste Type Code 6: Not reported  
Date Accepted: Not reported  
Manifest Discrepancy Type: Not reported  
Data Entry Number: Not reported  
Was Load Rejected: GAITHERSBURG, MD 20877  
Reason Load Was Rejected: Not reported

**Waste:**

Manifest Year: Not reported  
Waste Code: D039  
Hand Code: H020  
Quantity: 8 G

Manifest Number: 000849355SKS  
EPA ID: MDD985410802  
Date Shipped: 08/23/2007  
TSDF EPA ID: NJD002182897  
Transporter EPA ID: TXR000050930  
Transporter 2 EPA ID: Not reported  
Transporter 3 EPA ID: Not reported  
Transporter 4 EPA ID: Not reported  
Transporter 5 EPA ID: Not reported  
Transporter 6 EPA ID: Not reported  
Transporter 7 EPA ID: Not reported  
Transporter 8 EPA ID: Not reported  
Transporter 9 EPA ID: Not reported  
Transporter 10 EPA ID: Not reported  
Date Trans1 Transported Waste: 08/23/2007  
Date Trans2 Transported Waste: Not reported  
Date Trans3 Transported Waste: Not reported  
Date Trans4 Transported Waste: Not reported  
Date Trans5 Transported Waste: Not reported  
Date Trans6 Transported Waste: Not reported  
Date Trans7 Transported Waste: Not reported

Map ID  
Direction  
Distance  
Elevation

MAP FINDINGS

Site

Database(s)

EDR ID Number  
EPA ID Number

**HORIZON DISTRIBUTORS, INC (Continued)**

**1000691041**

Date Trans8 Transported Waste: Not reported  
Date Trans9 Transported Waste: Not reported  
Date Trans10 Transported Waste: Not reported  
Date TSDf Received Waste: 08/29/2007  
TSDf EPA Facility Name: Not reported  
QTY Units: Not reported  
Transporter SEQ ID: Not reported  
Transporter-1 Date: Not reported  
Waste SEQ ID: Not reported  
Waste Type Code 2: Not reported  
Waste Type Code 3: Not reported  
Waste Type Code 4: Not reported  
Waste Type Code 5: Not reported  
Waste Type Code 6: Not reported  
Date Accepted: Not reported  
Manifest Discrepancy Type: Not reported  
Data Entry Number: Not reported  
Was Load Rejected: GAITHERSBURG, MD 20877  
Reason Load Was Rejected: Not reported

Waste:

Manifest Year: Not reported  
Waste Code: D039  
Hand Code: H02  
Quantity: 15 G

Manifest Number: 001122864SKS  
EPA ID: MDD985410802  
Date Shipped: 07/21/2008  
TSDf EPA ID: NJD002182897  
Transporter EPA ID: TXR000050930  
Transporter 2 EPA ID: Not reported  
Transporter 3 EPA ID: Not reported  
Transporter 4 EPA ID: Not reported  
Transporter 5 EPA ID: Not reported  
Transporter 6 EPA ID: Not reported  
Transporter 7 EPA ID: Not reported  
Transporter 8 EPA ID: Not reported  
Transporter 9 EPA ID: Not reported  
Transporter 10 EPA ID: Not reported  
Date Trans1 Transported Waste: 07/21/2008  
Date Trans2 Transported Waste: Not reported  
Date Trans3 Transported Waste: Not reported  
Date Trans4 Transported Waste: Not reported  
Date Trans5 Transported Waste: Not reported  
Date Trans6 Transported Waste: Not reported  
Date Trans7 Transported Waste: Not reported  
Date Trans8 Transported Waste: Not reported  
Date Trans9 Transported Waste: Not reported  
Date Trans10 Transported Waste: Not reported  
Date TSDf Received Waste: 07/28/2008  
TSDf EPA Facility Name: Not reported  
QTY Units: Not reported  
Transporter SEQ ID: Not reported  
Transporter-1 Date: Not reported  
Waste SEQ ID: Not reported  
Waste Type Code 2: Not reported

Map ID  
Direction  
Distance  
Elevation

MAP FINDINGS

Site

Database(s)

EDR ID Number  
EPA ID Number

**HORIZON DISTRIBUTORS, INC (Continued)**

**1000691041**

Waste Type Code 3: Not reported  
Waste Type Code 4: Not reported  
Waste Type Code 5: Not reported  
Waste Type Code 6: Not reported  
Date Accepted: Not reported  
Manifest Discrepancy Type: Not reported  
Data Entry Number: Not reported  
Was Load Rejected: GAITHERSBURG, MD 20877  
Reason Load Was Rejected: Not reported

**Waste:**

Manifest Year: Not reported  
Waste Code: D039  
Hand Code: H020  
Quantity: 14 G

Manifest Number: 000987892SKS  
EPA ID: MDD985410802  
Date Shipped: 02/06/2008  
TSDF EPA ID: NJD002182897  
Transporter EPA ID: TXR000050930  
Transporter 2 EPA ID: Not reported  
Transporter 3 EPA ID: Not reported  
Transporter 4 EPA ID: Not reported  
Transporter 5 EPA ID: Not reported  
Transporter 6 EPA ID: Not reported  
Transporter 7 EPA ID: Not reported  
Transporter 8 EPA ID: Not reported  
Transporter 9 EPA ID: Not reported  
Transporter 10 EPA ID: Not reported  
Date Trans1 Transported Waste: 02/06/2008  
Date Trans2 Transported Waste: Not reported  
Date Trans3 Transported Waste: Not reported  
Date Trans4 Transported Waste: Not reported  
Date Trans5 Transported Waste: Not reported  
Date Trans6 Transported Waste: Not reported  
Date Trans7 Transported Waste: Not reported  
Date Trans8 Transported Waste: Not reported  
Date Trans9 Transported Waste: Not reported  
Date Trans10 Transported Waste: Not reported  
Date TSDF Received Waste: 02/11/2008  
TSDF EPA Facility Name: Not reported  
QTY Units: Not reported  
Transporter SEQ ID: Not reported  
Transporter-1 Date: Not reported  
Waste SEQ ID: Not reported  
Waste Type Code 2: Not reported  
Waste Type Code 3: Not reported  
Waste Type Code 4: Not reported  
Waste Type Code 5: Not reported  
Waste Type Code 6: Not reported  
Date Accepted: Not reported  
Manifest Discrepancy Type: Not reported  
Data Entry Number: Not reported  
Was Load Rejected: GAITHERSBURG, MD 20877  
Reason Load Was Rejected: Not reported



Map ID  
Direction  
Distance  
Elevation

MAP FINDINGS

Site

Database(s)

EDR ID Number  
EPA ID Number

**HORIZON DISTRIBUTORS, INC (Continued)**

**1000691041**

Waste:

Manifest Year: Not reported  
Waste Code: D039  
Hand Code: H020  
Quantity: 7 G

Manifest Number: 001196852SKS  
EPA ID: MDD985410802  
Date Shipped: 04/23/2008  
TSDF EPA ID: NJD002182897  
Transporter EPA ID: TXR000050930  
Transporter 2 EPA ID: Not reported  
Transporter 3 EPA ID: Not reported  
Transporter 4 EPA ID: Not reported  
Transporter 5 EPA ID: Not reported  
Transporter 6 EPA ID: Not reported  
Transporter 7 EPA ID: Not reported  
Transporter 8 EPA ID: Not reported  
Transporter 9 EPA ID: Not reported  
Transporter 10 EPA ID: Not reported  
Date Trans1 Transported Waste: 04/23/2008  
Date Trans2 Transported Waste: Not reported  
Date Trans3 Transported Waste: Not reported  
Date Trans4 Transported Waste: Not reported  
Date Trans5 Transported Waste: Not reported  
Date Trans6 Transported Waste: Not reported  
Date Trans7 Transported Waste: Not reported  
Date Trans8 Transported Waste: Not reported  
Date Trans9 Transported Waste: Not reported  
Date Trans10 Transported Waste: Not reported  
Date TSDF Received Waste: 04/28/2008  
TSDF EPA Facility Name: Not reported  
QTY Units: Not reported  
Transporter SEQ ID: Not reported  
Transporter-1 Date: Not reported  
Waste SEQ ID: Not reported  
Waste Type Code 2: Not reported  
Waste Type Code 3: Not reported  
Waste Type Code 4: Not reported  
Waste Type Code 5: Not reported  
Waste Type Code 6: Not reported  
Date Accepted: Not reported  
Manifest Discrepancy Type: Not reported  
Data Entry Number: Not reported  
Was Load Rejected: GAITHERSBURG, MD 20877  
Reason Load Was Rejected: Not reported

Waste:

Manifest Year: Not reported  
Waste Code: D039  
Hand Code: H020  
Quantity: 7 G

Manifest Number: NJA5072521  
EPA ID: MDD985410802

Map ID  
Direction  
Distance  
Elevation

MAP FINDINGS

Site

Database(s)

EDR ID Number  
EPA ID Number

**HORIZON DISTRIBUTORS, INC (Continued)**

**1000691041**

Date Shipped: 08/01/2005  
TSDF EPA ID: NJD002182897  
Transporter EPA ID: TXR000050930  
Transporter 2 EPA ID: Not reported  
Transporter 3 EPA ID: Not reported  
Transporter 4 EPA ID: Not reported  
Transporter 5 EPA ID: Not reported  
Transporter 6 EPA ID: Not reported  
Transporter 7 EPA ID: Not reported  
Transporter 8 EPA ID: Not reported  
Transporter 9 EPA ID: Not reported  
Transporter 10 EPA ID: Not reported  
Date Trans1 Transported Waste: 08/01/2005  
Date Trans2 Transported Waste: Not reported  
Date Trans3 Transported Waste: Not reported  
Date Trans4 Transported Waste: Not reported  
Date Trans5 Transported Waste: Not reported  
Date Trans6 Transported Waste: Not reported  
Date Trans7 Transported Waste: Not reported  
Date Trans8 Transported Waste: Not reported  
Date Trans9 Transported Waste: Not reported  
Date Trans10 Transported Waste: Not reported  
Date TSDF Received Waste: 08/03/2005  
TSDF EPA Facility Name: Not reported  
QTY Units: Not reported  
Transporter SEQ ID: Not reported  
Transporter-1 Date: Not reported  
Waste SEQ ID: Not reported  
Waste Type Code 2: Not reported  
Waste Type Code 3: Not reported  
Waste Type Code 4: Not reported  
Waste Type Code 5: Not reported  
Waste Type Code 6: Not reported  
Date Accepted: Not reported  
Manifest Discrepancy Type: Not reported  
Data Entry Number: 09160521  
Was Load Rejected: GAITHERSBURG, MD 20877  
Reason Load Was Rejected: Not reported

Manifest Number: 000818486SKS  
EPA ID: MDD985410802  
Date Shipped: 11/15/2007  
TSDF EPA ID: NJD002182897  
Transporter EPA ID: TXR000050930  
Transporter 2 EPA ID: Not reported  
Transporter 3 EPA ID: Not reported  
Transporter 4 EPA ID: Not reported  
Transporter 5 EPA ID: Not reported  
Transporter 6 EPA ID: Not reported  
Transporter 7 EPA ID: Not reported  
Transporter 8 EPA ID: Not reported  
Transporter 9 EPA ID: Not reported  
Transporter 10 EPA ID: Not reported  
Date Trans1 Transported Waste: 11/15/2007  
Date Trans2 Transported Waste: Not reported  
Date Trans3 Transported Waste: Not reported  
Date Trans4 Transported Waste: Not reported

Map ID  
Direction  
Distance  
Elevation

MAP FINDINGS

Site

Database(s)

EDR ID Number  
EPA ID Number

**HORIZON DISTRIBUTORS, INC (Continued)**

**1000691041**

Date Trans5 Transported Waste: Not reported  
Date Trans6 Transported Waste: Not reported  
Date Trans7 Transported Waste: Not reported  
Date Trans8 Transported Waste: Not reported  
Date Trans9 Transported Waste: Not reported  
Date Trans10 Transported Waste: Not reported  
Date TSDF Received Waste: 11/20/2007  
TSDF EPA Facility Name: Not reported  
QTY Units: Not reported  
Transporter SEQ ID: Not reported  
Transporter-1 Date: Not reported  
Waste SEQ ID: Not reported  
Waste Type Code 2: Not reported  
Waste Type Code 3: Not reported  
Waste Type Code 4: Not reported  
Waste Type Code 5: Not reported  
Waste Type Code 6: Not reported  
Date Accepted: Not reported  
Manifest Discrepancy Type: Not reported  
Data Entry Number: Not reported  
Was Load Rejected: GAITHERSBURG, MD 20877  
Reason Load Was Rejected: Not reported

Manifest Number: 003655547FLE  
EPA ID: MDD985410802  
Date Shipped: 11/03/2010  
TSDF EPA ID: NJD002182897  
Transporter EPA ID: TXR000050930  
Transporter 2 EPA ID: NJD071629976  
Transporter 3 EPA ID: TXR000050930  
Transporter 4 EPA ID: Not reported  
Transporter 5 EPA ID: Not reported  
Transporter 6 EPA ID: Not reported  
Transporter 7 EPA ID: Not reported  
Transporter 8 EPA ID: Not reported  
Transporter 9 EPA ID: Not reported  
Transporter 10 EPA ID: Not reported  
Date Trans1 Transported Waste: 11/03/2010  
Date Trans2 Transported Waste: 11/08/2010  
Date Trans3 Transported Waste: 11/09/2010  
Date Trans4 Transported Waste: Not reported  
Date Trans5 Transported Waste: Not reported  
Date Trans6 Transported Waste: Not reported  
Date Trans7 Transported Waste: Not reported  
Date Trans8 Transported Waste: Not reported  
Date Trans9 Transported Waste: Not reported  
Date Trans10 Transported Waste: Not reported  
Date TSDF Received Waste: 11/11/2010  
TSDF EPA Facility Name: Not reported  
QTY Units: Not reported  
Transporter SEQ ID: Not reported  
Transporter-1 Date: Not reported  
Waste SEQ ID: Not reported  
Waste Type Code 2: Not reported  
Waste Type Code 3: Not reported  
Waste Type Code 4: Not reported  
Waste Type Code 5: Not reported

Map ID  
Direction  
Distance  
Elevation

MAP FINDINGS

Site

Database(s)

EDR ID Number  
EPA ID Number

**HORIZON DISTRIBUTORS, INC (Continued)**

**1000691041**

Waste Type Code 6: Not reported  
Date Accepted: Not reported  
Manifest Discrepancy Type: Not reported  
Data Entry Number: Not reported  
Was Load Rejected: GAITHERSBURG, MD 20877  
Reason Load Was Rejected: Not reported

Waste:

Manifest Year: Not reported  
Waste Code: D039  
Hand Code: H020  
Quantity: 7 G

Manifest Number: 004263427FLE  
EPA ID: MDD985410802  
Date Shipped: 7/14/2011  
TSD EPA ID: NJD002182897  
Transporter EPA ID: TXR000050930  
Transporter 2 EPA ID: Not reported  
Transporter 3 EPA ID: Not reported  
Transporter 4 EPA ID: Not reported  
Transporter 5 EPA ID: Not reported  
Transporter 6 EPA ID: Not reported  
Transporter 7 EPA ID: Not reported  
Transporter 8 EPA ID: Not reported  
Transporter 9 EPA ID: Not reported  
Transporter 10 EPA ID: Not reported  
Date Trans1 Transported Waste: Not reported  
Date Trans2 Transported Waste: Not reported  
Date Trans3 Transported Waste: Not reported  
Date Trans4 Transported Waste: Not reported  
Date Trans5 Transported Waste: Not reported  
Date Trans6 Transported Waste: Not reported  
Date Trans7 Transported Waste: Not reported  
Date Trans8 Transported Waste: Not reported  
Date Trans9 Transported Waste: Not reported  
Date Trans10 Transported Waste: Not reported  
Date TSD Received Waste: Not reported  
TSD EPA Facility Name: Not reported  
QTY Units: Not reported  
Transporter SEQ ID: Not reported  
Transporter-1 Date: Not reported  
Waste SEQ ID: Not reported  
Waste Type Code 2: Not reported  
Waste Type Code 3: Not reported  
Waste Type Code 4: Not reported  
Waste Type Code 5: Not reported  
Waste Type Code 6: Not reported  
Date Accepted: Not reported  
Manifest Discrepancy Type: Not reported  
Data Entry Number: Not reported  
Was Load Rejected: GAITHERSBURG, MD 20877  
Reason Load Was Rejected: Not reported

Waste:

Manifest Year: Not reported  
Waste Code: D039

Map ID  
Direction  
Distance  
Elevation

MAP FINDINGS

Site

Database(s)

EDR ID Number  
EPA ID Number

**HORIZON DISTRIBUTORS, INC (Continued)**

**1000691041**

Hand Code: H020  
Quantity: 19.00 gallons  
  
Manifest Number: NJA5223525  
EPA ID: MDD985410802  
Date Shipped: 05/10/2005  
TSDf EPA ID: NJD002182897  
Transporter EPA ID: TXR000050930  
Transporter 2 EPA ID: Not reported  
Transporter 3 EPA ID: Not reported  
Transporter 4 EPA ID: Not reported  
Transporter 5 EPA ID: Not reported  
Transporter 6 EPA ID: Not reported  
Transporter 7 EPA ID: Not reported  
Transporter 8 EPA ID: Not reported  
Transporter 9 EPA ID: Not reported  
Transporter 10 EPA ID: Not reported  
Date Trans1 Transported Waste: 05/10/2005  
Date Trans2 Transported Waste: Not reported  
Date Trans3 Transported Waste: Not reported  
Date Trans4 Transported Waste: Not reported  
Date Trans5 Transported Waste: Not reported  
Date Trans6 Transported Waste: Not reported  
Date Trans7 Transported Waste: Not reported  
Date Trans8 Transported Waste: Not reported  
Date Trans9 Transported Waste: Not reported  
Date Trans10 Transported Waste: Not reported  
Date TSDf Received Waste: 05/17/2005  
TSDf EPA Facility Name: Not reported  
QTY Units: Not reported  
Transporter SEQ ID: Not reported  
Transporter-1 Date: Not reported  
Waste SEQ ID: Not reported  
Waste Type Code 2: Not reported  
Waste Type Code 3: Not reported  
Waste Type Code 4: Not reported  
Waste Type Code 5: Not reported  
Waste Type Code 6: Not reported  
Date Accepted: Not reported  
Manifest Discrepancy Type: Not reported  
Data Entry Number: 06240521  
Was Load Rejected: GAITHERSBURG, MD 20877  
Reason Load Was Rejected: Not reported

**FO751** **G. L. CORNELL COMPANY**  
**SSW** **16031 INDUSTRIAL DRIVE**  
**< 1/8** **GAITHERSBURG, MD 20877**  
**0.062 mi.**  
**325 ft.** **Site 2 of 3 in cluster FO**

**MD UST** **U004068739**  
**MD Financial Assurance** **N/A**

**Actual:** **UST:**  
**492 ft.** Facility Id: 17337  
**Focus Map:** Oper Name: Not reported  
**2** Form Name: Not reported  
Form Title: Not reported  
Form Date: Not reported

Map ID  
Direction  
Distance  
Elevation

MAP FINDINGS

Site

Database(s)

EDR ID Number  
EPA ID Number

**G. L. CORNELL COMPANY (Continued)**

**U004068739**

Owner Id: 11665

Owner:

Owner Name: G. L. Cornell Company, Inc.  
Owner Address: 16031 Industrial Drive  
Owner City: Gaithersburg  
Owner State: MD  
Owner Zip: 20877  
Owner Phone: (301) 948-2000  
Owner Contact: Not reported

Tanks:

Tank ID: 1  
**Tank Status: Permanently Out of Use**  
Tank Capacity: 4000  
Substance Description: Diesel  
Tank Compartment: False  
Compartment Compartment: A  
Date Installed: 09/01/1966  
Tank Material Desc: Asphalt Coated or Bare Steel  
Pipe Material Desc: Bare or Galvanized Steel

Tank ID: 2  
**Tank Status: Permanently Out of Use**  
Tank Capacity: 1000  
Substance Description: Gasoline  
Tank Compartment: False  
Compartment Compartment: A  
Date Installed: 09/01/1988  
Tank Material Desc: Fiberglass Reinforced Plastic  
Pipe Material Desc: Fiberglass Reinforced Plastic

Tank ID: 3  
**Tank Status: Permanently Out Of Use**  
Tank Capacity: 4000  
Substance Description: Gasoline  
Tank Compartment: False  
Compartment Compartment: A  
Date Installed: 03/01/1966  
Tank Material Desc: Asphalt Coated or Bare Steel  
Pipe Material Desc: Bare or Galvanized Steel

MD Financial Assurance 2:

Name: G. L. CORNELL COMPANY  
Address: 16031 INDUSTRIAL DRIVE  
City,State,Zip: GAITHERSBURG, MD 20877  
Region: 2  
Facility ID: 17337  
Self Insured: False  
Insurance: False  
Risk Retention Group: False  
Guarantee: False  
Surety Bonds: False  
Letter of Credit: False  
State Fund: False  
Other Finance: False

Map ID  
Direction  
Distance  
Elevation

MAP FINDINGS

Site

Database(s)

EDR ID Number  
EPA ID Number

**G. L. CORNELL COMPANY (Continued)**

**U004068739**

Finacnce Comments: Not reported  
FR Not Listed: False

752  
NE  
< 1/8  
0.062 mi.  
325 ft.

**579 SUMMIT HALL RD  
ROCKVILLE, MD 20877**

**MD LEAD S117982033  
N/A**

**Actual:  
415 ft.**

**MD LEAD:**

**Focus Map:  
1**

Name: Not reported  
Address: 579 SUMMIT HALL RD  
City,State,Zip: ROCKVILLE, MD 20877  
Facility ID: 0901780307  
Cert Number: 696025  
Unit ID: Not reported  
Inspection Date: 03/16/2015  
Limit Date: Not reported  
Invalid: Not reported  
Company No: 14229  
Company Name: Not reported  
ReInspection Date: / /  
Option: ROCKVILLE, MD 20877  
Inspection Category: Full Risk Reduction Standard Dust Inspection  
Pass/Fail: P  
Inspector Number: 14229  
Inspector Name: Floyd, Sr. Michael Kevin  
Property Number: 0901780307

**FP753  
South  
< 1/8  
0.062 mi.  
326 ft.**

**MCSHEA PROPERTY  
1901 RESEARCH BLVD  
ROCKVILLE, MD 20850  
Site 1 of 3 in cluster FP**

**MD OCPCASES S104637295  
MD HIST UST N/A**

**Actual:  
413 ft.**

**OCPCASES:**

**Focus Map:  
4**

Name: MCSHEA PROPERTY  
Address: 1901 RESEARCH BLVD  
City,State,Zip: ROCKVILLE, MD 20850  
Facility ID: 96-1195MO2  
Facility Status/Code: CLOSED/Tank Closure - Commercial Heating Oil  
Date Open: 12/08/1995  
Date Closed: 02/22/1996  
Release: Not reported  
Cleanup: Not reported  
Registration Number: 12554

**Historical UST:**

Facility ID: 6004409  
Tank ID: 001  
Age: 8  
Capacity: 550  
Tank Status: Removed  
Product: Diesel

Map ID  
Direction  
Distance  
Elevation

MAP FINDINGS

Site

Database(s)

EDR ID Number  
EPA ID Number

**FP754**  
**South**  
**< 1/8**  
**0.062 mi.**  
**326 ft.**  
**MCSHEA PROPERTY**  
**1901 RESEARCH BLVD.**  
**ROCKVILLE, MD 20850**  
**Site 2 of 3 in cluster FP**

**MD UST**  
**MD Financial Assurance**  
**U003790624**  
**N/A**

**Actual:**  
**413 ft.**

**Focus Map:**  
**4**

**UST:**

Facility Id: 12554  
Oper Name: Carl Goffin  
Form Name: Gregory L. Moos  
Form Title: Vice President  
Form Date: 01/11/1996  
Owner Id: 5714

**Owner:**

Owner Name: McShea Management  
Owner Address: 30 West Gude Drive  
Owner City: Rockville  
Owner State: MD  
Owner Zip: 20850  
Owner Phone: (301) 762-1840  
Owner Contact: Greg Moos

**Tanks:**

Tank ID: 1  
**Tank Status: Permanently Out of Use**  
Tank Capacity: 275  
Substance Description: Heating Oil  
Tank Compartment: False  
Compartment Compartment: A  
Date Installed: 02/01/1988  
Tank Material Desc: Fiberglass Reinforced Plastic  
Pipe Material Desc: Copper

**MD Financial Assurance 2:**

Name: MCSHEA PROPERTY  
Address: 1901 RESEARCH BLVD.  
City,State,Zip: ROCKVILLE, MD 20850  
Region: 2  
Facility ID: 12554  
Self Insured: False  
Insurance: False  
Risk Retention Group: False  
Guarantee: False  
Surety Bonds: False  
Letter of Credit: False  
State Fund: False  
Other Finance: False  
Finacnce Comments: Not reported  
FR Not Listed: False



Map ID  
Direction  
Distance  
Elevation

MAP FINDINGS

Site

Database(s)

EDR ID Number  
EPA ID Number

755  
SW  
< 1/8  
0.062 mi.  
328 ft.

**QUALITY SUITES - SHADY GROVE**  
**3 RESEARCH COURT**  
**ROCKVILLE, MD 20850**

**FINDS** **1007827709**  
**N/A**

**Actual:**  
**494 ft.**

**FINDS:**  
Registry ID: 110019904932

**Focus Map:**  
**4**

Click Here:

Environmental Interest/Information System:

MD-EPSC (Maryland - Environmental Permit Service Center) promotes multi-media pollution prevention and provides permit assistance to business and industries. An online permit guide is available and lists all permits, licenses and approvals that are issued by MDE. MD-PEMIS (Maryland - Permanent (Air) Emission) database houses data related to Air Emissions. Also known to the EPA as National Emissions Inventory (NEI).

Click this hyperlink while viewing on your computer to access additional FINDS: detail in the EDR Site Report.

FA756  
NE  
< 1/8  
0.062 mi.  
328 ft.

**124 DUVALL LANE**  
**GAITHERSBURG, MD 20877**  
**Site 29 of 42 in cluster FA**

**MD LEAD** **S122983886**  
**N/A**

**Actual:**  
**461 ft.**

**Focus Map:**  
**1**

**MD LEAD:**  
Name: Not reported  
Address: 124 DUVALL LANE  
City,State,Zip: GAITHERSBURG, MD 20877  
Facility ID: 160901707717  
Cert Number: 841839  
Unit ID: 301  
Inspection Date: 07/30/2018  
Limit Date: Not reported  
Invalid: Not reported  
Company No: 13641  
Company Name: Not reported  
ReInspection Date: Not reported  
Option: GAITHERSBURG, MD 20877  
Inspection Category: Lead Free  
Pass/Fail: P  
Inspector Number: 16984  
Inspector Name: Not reported  
Property Number: 160901707717

757  
SW  
< 1/8  
0.062 mi.  
329 ft.

**12287 GREENLEAF AVE**  
**POTOMAC, MD 20854**

**MD LEAD** **S118384562**  
**N/A**

**Actual:**  
**333 ft.**

**Focus Map:**  
**5**

**MD LEAD:**  
Name: Not reported  
Address: 12287 GREENLEAF AVE  
City,State,Zip: POTOMAC, MD 20854  
Facility ID: 160400141986

Map ID  
Direction  
Distance  
Elevation

MAP FINDINGS

Site

Database(s)

EDR ID Number  
EPA ID Number

(Continued)

S118384562

Cert Number: 704494  
Unit ID: Not reported  
Inspection Date: 06/17/2015  
Limit Date: Not reported  
Invalid: Not reported  
Company No: 4583  
Company Name: Alban Home Inspection Services, Inc.  
ReInspection Date: / /  
Option: Full Lead Free  
Inspection Category: Lead Free  
Pass/Fail: P  
Inspector Number: 5051  
Inspector Name: Satterfield Quintin D  
Property Number: 160400141986

EY758

ENE

< 1/8

0.062 mi.

330 ft.

735 ANDERSON AVE  
ROCKVILLE, MD 20850

Site 2 of 2 in cluster EY

Actual:  
380 ft.

Focus Map:  
4

MD LEAD:

Name: Not reported  
Address: 735 ANDERSON AVE  
City,State,Zip: ROCKVILLE, MD 20850  
Facility ID: 160400232615  
Cert Number: 890535  
Unit ID: SFH  
Inspection Date: 02/03/2020  
Limit Date: 2022-02-03 00:00:00  
Invalid: Not reported  
Company No: 17516  
Company Name: Not reported  
ReInspection Date: Not reported  
Option: Limited Lead Free, Must Reinspect Exterior Every Two Years  
Inspection Category: Lead Free  
Pass/Fail: P  
Inspector Number: 17208  
Inspector Name: Not reported  
Property Number: 160400232615

Name: Not reported  
Address: 735 ANDERSON AVE  
City,State,Zip: ROCKVILLE, MD 20850  
Facility ID: 160400232615  
Cert Number: 774324  
Unit ID: SFP  
Inspection Date: 05/11/2017  
Limit Date: Not reported  
Invalid: Not reported  
Company No: 7725  
Company Name: Professional Environmental Services  
ReInspection Date: / /  
Option: ROCKVILLE, MD 20850  
Inspection Category: Full Risk Reduction Standard Dust Inspection  
Pass/Fail: P  
Inspector Number: 3485  
Inspector Name: Smiler Hal

MD LEAD

S121040824

N/A

Map ID  
Direction  
Distance  
Elevation

MAP FINDINGS

Site

Database(s)

EDR ID Number  
EPA ID Number

(Continued)

S121040824

Property Number: 160400232615

759  
NNE  
< 1/8  
0.062 mi.  
330 ft.

**SEMIX INC**  
**15801 GAITHER RD**  
**GAITHERSBURG, MD 20877**

RCRA NonGen / NLR  
FINDS  
ECHO  
NY MANIFEST

1000155342  
MDD099855033

**Actual:**  
**478 ft.**

**Focus Map:**  
**1**

RCRA NonGen / NLR:

Date form received by agency: 2013-04-25 00:00:00.0

Facility name: SEMIX INC

Facility address: 15801 GAITHER RD  
GAITHERSBURG, MD 20877

EPA ID: MDD099855033

Contact: PETER SOLTANI

Contact address: 15801 GAITHER RD  
GAITHERSBURG, MD 20877

Contact country: US

Contact telephone: 301-948-4680

Contact email: Not reported

EPA Region: 03

Land type: Facility is not located on Indian land. Additional information is not known.

Classification: Non-Generator

Description: Handler: Non-Generators do not presently generate hazardous waste

Owner/Operator Summary:

Owner/operator name: OPERNAME  
Owner/operator address: OPERSTREET  
OPERCITY, AK 99999

Owner/operator country: Not reported

Owner/operator telephone: 215-555-1212

Owner/operator email: Not reported

Owner/operator fax: Not reported

Owner/operator extension: Not reported

Legal status: Private

Owner/Operator Type: Operator

Owner/Op start date: Not reported

Owner/Op end date: Not reported

Owner/operator name: SEMIX INC  
Owner/operator address: OWNERSTREET  
OWNERCITY, AK 99999

Owner/operator country: Not reported

Owner/operator telephone: 215-555-1212

Owner/operator email: Not reported

Owner/operator fax: Not reported

Owner/operator extension: Not reported

Legal status: Private

Owner/Operator Type: Owner

Owner/Op start date: Not reported

Owner/Op end date: Not reported

Handler Activities Summary:

U.S. importer of hazardous waste: No

Mixed waste (haz. and radioactive): No

Recycler of hazardous waste: No

Transporter of hazardous waste: No

Map ID  
Direction  
Distance  
Elevation

MAP FINDINGS

Site

Database(s)

EDR ID Number  
EPA ID Number

**SEMIX INC (Continued)**

**1000155342**

Treater, storer or disposer of HW: No  
Underground injection activity: No  
On-site burner exemption: No  
Furnace exemption: No  
Used oil fuel burner: No  
Used oil processor: No  
Used oil refiner: No  
Used oil fuel marketer to burner: No  
Used oil Specification marketer: No  
Used oil transfer facility: No  
Used oil transporter: No

Historical Generators:

Date form received by agency: 2006-01-30 00:00:00.0  
Site name: SEMIX INC  
Classification: Not a generator, verified

Date form received by agency: 1982-01-04 00:00:00.0  
Site name: SEMIX INC  
Classification: Large Quantity Generator

Hazardous Waste Summary:

. Waste code: D002  
. Waste name: CORROSIVE WASTE

Violation Status: No violations found

Evaluation Action Summary:

Evaluation date: 2006-01-30 00:00:00.0  
Evaluation: COMPLIANCE EVALUATION INSPECTION ON-SITE  
Area of violation: Not reported  
Date achieved compliance: Not reported  
Evaluation lead agency: State

Evaluation date: 1988-08-23 00:00:00.0  
Evaluation: COMPLIANCE EVALUATION INSPECTION ON-SITE  
Area of violation: Not reported  
Date achieved compliance: Not reported  
Evaluation lead agency: State

FINDS:

Registry ID: 110003514153

[Click Here:](#)

Environmental Interest/Information System:

MD-RCRA (Maryland - Resource Conservation And Recovery Act Information System) houses state information relating to the Resource Conservation and Recovery Act (RCRA).  
RCRAInfo is a national information system that supports the Resource Conservation and Recovery Act (RCRA) program through the tracking of events and activities related to facilities that generate, transport, and treat, store, or dispose of hazardous waste. RCRAInfo allows RCRA program staff to track the notification, permit, compliance, and corrective action activities required under RCRA.

Map ID  
Direction  
Distance  
Elevation

MAP FINDINGS

Site

Database(s)

EDR ID Number  
EPA ID Number

**SEMIX INC (Continued)**

**1000155342**

[Click this hyperlink](#) while viewing on your computer to access additional FINDS: detail in the EDR Site Report.

**ECHO:**

Envid: 1000155342  
Registry ID: 110003514153  
DFR URL: <http://echo.epa.gov/detailed-facility-report?fid=110003514153>  
Name: SEMIX INC  
Address: 15801 GAITHER RD  
City,State,Zip: GAITHERSBURG, MD 20877

**NY MANIFEST:**

Name: SOLAREX  
Address: 15801 GAITHER RD  
City,State,Zip: GAITHERSBURG, MD 20877  
Country: USA  
EPA ID: MDD099855033  
Facility Status: Not reported  
Location Address 1: 15801 GAITHER DRIVE  
Code: BP  
Location Address 2: Not reported  
Total Tanks: Not reported  
Location City: GAITHERSBURG  
Location State: MD  
Location Zip: 20877  
Location Zip 4: Not reported

**NY MANIFEST:**

EPAID: MDD099855033  
Mailing Name: SOLAREX  
Mailing Contact: SOLAREX  
Mailing Address 1: 15801 GAITHER DRIVE  
Mailing Address 2: Not reported  
Mailing City: GAITHERSBURG  
Mailing State: MD  
Mailing Zip: 20877  
Mailing Zip 4: Not reported  
Mailing Country: USA  
Mailing Phone: 3016707452

**NY MANIFEST:**

Document ID: NYA2162862  
Manifest Status: C  
seq: Not reported  
Year: 1985  
Trans1 State ID: XG47UFNJ  
Trans2 State ID: XH-72MCNJ  
Generator Ship Date: 06/04/1985  
Trans1 Recv Date: 06/04/1985  
Trans2 Recv Date: 06/05/1985  
TSD Site Recv Date: 06/07/1985  
Part A Recv Date: 06/07/1985  
Part B Recv Date: 06/18/1985  
Generator EPA ID: MDD099855033  
Trans1 EPA ID: DCD981035504  
Trans2 EPA ID: DCD981035504

Map ID  
Direction  
Distance  
Elevation

MAP FINDINGS

Site

Database(s)

EDR ID Number  
EPA ID Number

**SEMIX INC (Continued)**

**1000155342**

TSD ID 1: NYD043815703  
TSD ID 2: Not reported  
Manifest Tracking Number: Not reported  
Import Indicator: Not reported  
Export Indicator: Not reported  
Discr Quantity Indicator: Not reported  
Discr Type Indicator: Not reported  
Discr Residue Indicator: Not reported  
Discr Partial Reject Indicator: Not reported  
Discr Full Reject Indicator: Not reported  
Manifest Ref Number: Not reported  
Alt Facility RCRA ID: Not reported  
Alt Facility Sign Date: Not reported  
MGMT Method Type Code: Not reported  
Waste Code: D002 - NON-LISTED CORROSIVE WASTES  
Waste Code: Not reported  
Waste Code: Not reported  
Waste Code: Not reported  
Waste Code: Not reported  
Waste Code: Not reported  
Quantity: 00110  
Units: G - Gallons (liquids only)\* (8.3 pounds)  
Number of Containers: 002  
Container Type: DM - Metal drums, barrels  
Handling Method: T Chemical, physical, or biological treatment.  
Specific Gravity: 100

**FQ760** **TARGET #T1193**  
**SSE** **25 GRAND CORNER AVENUE**  
**< 1/8** **GAITHERSBURG, MD 20878**  
**0.063 mi.**  
**333 ft.** **Site 1 of 5 in cluster FQ**

**MD MANIFEST** **S121871406**  
**N/A**

**Actual:**  
**441 ft.**

**Focus Map:**  
**1**

**MANIFEST:**  
EPAID: MDR000512152  
Name: TARGET #1193  
Address: 25 GRAND CORNER AVENUE  
City,State,Zip: GAITHERSBURG, MD 20878  
Manifest Number: 011582655FLE  
Transporter 1: CLEAN HARBORS ENVIRONMENTAL SERVICES INC  
Transporter 2: BED ROCK DBA TSMT  
Generator Certifier: JEFFREY BROWN  
Date Shipped Out: 01/26/2018  
Destination Facility Certifier: CANDACE SEGUIN  
Date Arrived at Destination Facility: 02/20/2018  
Quantity: 405  
Unit: Pounds  
  
EPAID: MDR000512152  
Name: TARGET #1193  
Address: 25 GRAND CORNER AVENUE  
City,State,Zip: GAITHERSBURG, MD 20878  
Manifest Number: 011689340FLE  
Transporter 1: CLEAN HARBORS ENVIRONMENTAL SERVICES  
Transporter 2: BED ROCK INC DBA TSMT  
Generator Certifier: JAMES MILLER OBO TARGET  
Date Shipped Out: 03/07/2018

Map ID  
Direction  
Distance  
Elevation

MAP FINDINGS

Site

Database(s)

EDR ID Number  
EPA ID Number

**TARGET #T1193 (Continued)**

**S121871406**

|  |  |
|--|--|
| Destination Facility Certifier:        | DANA TUCKER                                      |
| Date Arrived at Destingation Facility: | 03/27/2018                                       |
| Quantity:                              | 76   |
| Unit:                                  | Pounds   |
| EPAID:                                 | MDR000512152                                     |
| Name:                                  | TARGET #1193                                     |
| Address:                               | 25 GRAND CORNER AVENUE                           |
| City,State,Zip:                        | GAITHERSBURG, MD 20878                           |
| Manifest Number:                       | 011689340FLE                                     |
| Transporter 1:                         | CLEAN HARBORS ENVIRONMENTAL SERVICES             |
| Transporter 2:                         | BED ROCK INC DBA TSMT                            |
| Generator Certifier:                   | JAMES MILLER OBO TARGET                          |
| Date Shipped Out:                      | 03/07/2018                                       |
| Destination Facility Certifier:        | DANA TUCKER                                      |
| Date Arrived at Destingation Facility: | 03/27/2018                                       |
| Quantity:                              | 295  |
| Unit:                                  | Pounds   |
| EPAID:                                 | MDR000512152                                     |
| Name:                                  | TARGET #1193                                     |
| Address:                               | 25 GRAND CORNER AVENUE                           |
| City,State,Zip:                        | GAITHERSBURG, MD 20878                           |
| Manifest Number:                       | 011851806FLE                                     |
| Transporter 1:                         | Not reported                                     |
| Transporter 2:                         | Not reported                                     |
| Generator Certifier:                   | Not reported                                     |
| Date Shipped Out:                      | Not reported                                     |
| Destination Facility Certifier:        | Not reported                                     |
| Date Arrived at Destingation Facility: | Not reported                                     |
| Quantity:                              | 365  |
| Unit:                                  | Pounds   |
| EPAID:                                 | MDR000512152                                     |
| Name:                                  | TARGET #1193                                     |
| Address:                               | 25 GRAND CORNER AVENUE                           |
| City,State,Zip:                        | GAITHERSBURG, MD 20878                           |
| Manifest Number:                       | 011851806FLE                                     |
| Transporter 1:                         | Not reported                                     |
| Transporter 2:                         | Not reported                                     |
| Generator Certifier:                   | Not reported                                     |
| Date Shipped Out:                      | Not reported                                     |
| Destination Facility Certifier:        | Not reported                                     |
| Date Arrived at Destingation Facility: | Not reported                                     |
| Quantity:                              | 16   |
| Unit:                                  | Pounds   |
| EPAID:                                 | MDR000512152                                     |
| Name:                                  | TARGET #T1193                                    |
| Address:                               | 25 GRAND CORNER AVENUE                           |
| City,State,Zip:                        | GAITHERSBURG, MD 20878                           |
| Manifest Number:                       | 000922219PSC                                     |
| Transporter 1:                         | REPUBLIC ENVIRONMENTAL SYSTEMS (TRANS GROUP) LLC |
| Transporter 2:                         | Not reported                                     |
| Generator Certifier:                   | KEITH LEAKE                                      |
| Date Shipped Out:                      | 01/05/2015                                       |
| Destination Facility Certifier:        | ASHLEY SAROSKAL                                  |

Map ID  
Direction  
Distance  
Elevation

MAP FINDINGS

Site

Database(s)

EDR ID Number  
EPA ID Number

**TARGET #T1193 (Continued)**

**S121871406**

Date Arrived at Destination Facility: 01/09/2015  
Quantity: 56  
Unit: POUNDS

EPAID: MDR000512152  
Name: TARGET #T1193  
Address: 25 GRAND CORNER AVENUE  
City,State,Zip: GAITHERSBURG, MD 20878  
Manifest Number: 000936560PSC  
Transporter 1: REPUBLIC ENVIRONMENTAL SERVICES (TRAN GROUP) LLC  
Transporter 2: Not reported  
Generator Certifier: RAYMOND MACK  
Date Shipped Out: 01/27/2015  
Destination Facility Certifier: ASHLEY SEROSKO  
Date Arrived at Destination Facility: 02/04/2015  
Quantity: 223  
Unit: POUNDS

EPAID: MDR000512152  
Name: TARGET #T1193  
Address: 25 GRAND CORNER AVENUE  
City,State,Zip: GAITHERSBURG, MD 20878  
Manifest Number: 000953128PSC  
Transporter 1: REPUBLIC ENVIRONMENTAL SYSTEMS (TRANS GROUP) LLC  
Transporter 2: Not reported  
Generator Certifier: NICK KERN  
Date Shipped Out: 02/16/2015  
Destination Facility Certifier: MAL VIVAUNKRO  
Date Arrived at Destination Facility: 02/20/2015  
Quantity: 100  
Unit: POUNDS

EPAID: MDR000512152  
Name: TARGET #T1193  
Address: 25 GRAND CORNER AVENUE  
City,State,Zip: GAITHERSBURG, MD 20878  
Manifest Number: 000970175PSC  
Transporter 1: REPUBLIC ENVIRONMENTAL SYSTEMS (TRANS GROUP) LLC  
Transporter 2: Not reported  
Generator Certifier: RAYMOND MACK  
Date Shipped Out: 03/10/2015  
Destination Facility Certifier: ASHLEY SEROSKI  
Date Arrived at Destination Facility: 03/18/2015  
Quantity: 211  
Unit: POUNDS

EPAID: MDR000512152  
Name: TARGET #T1193  
Address: 25 GRAND CORNER AVENUE  
City,State,Zip: GAITHERSBURG, MD 20878  
Manifest Number: 000983465PSC  
Transporter 1: REPUBLIC ENVIRONMENTAL SYSTEM (TRANS GROUP) LLC  
Transporter 2: Not reported  
Generator Certifier: BRIAN WOODS  
Date Shipped Out: 03/31/2015  
Destination Facility Certifier: MAL VIVAUNKRO  
Date Arrived at Destination Facility: 04/08/2015



Map ID  
Direction  
Distance  
Elevation

MAP FINDINGS

Site

Database(s)

EDR ID Number  
EPA ID Number

**TARGET #T1193 (Continued)**

**S121871406**

Quantity: 74  
Unit: POUNDS  
  
EPAID: MDR000512152  
Name: TARGET #T1193  
Address: 25 GRAND CORNER AVENUE  
City,State,Zip: GAITHERSBURG, MD 20878  
Manifest Number: 001016132PSC  
Transporter 1: REPUBLIC ENVIRONMENTAL SYSTEM (TRANS GROUP) LLC  
Transporter 2: Not reported  
Generator Certifier: KEITH LAM  
Date Shipped Out: 05/12/2015  
Destination Facility Certifier: ASHLEY SEROSKIE  
Date Arrived at Destination Facility: 05/14/2015  
Quantity: 34  
Unit: POUNDS

[Click this hyperlink](#) while viewing on your computer to access  
52 additional MD\_MANIFEST: record(s) in the EDR Site Report.

**FQ761** **TARGET STORE T1193**  
**SSE** **25 GRAND CORNER AVENUE**  
**< 1/8** **GAITHERSBURG, MD 20878**

**FINDS** **1024240199**  
**N/A**

**0.063 mi.**  
**333 ft.**

**Site 2 of 5 in cluster FQ**

**Actual:** **FINDS:**  
**441 ft.** Registry ID: 110070245482

**Focus Map:**  
**1**

Click Here:

Environmental Interest/Information System:

RCRAInfo is a national information system that supports the Resource Conservation and Recovery Act (RCRA) program through the tracking of events and activities related to facilities that generate, transport, and treat, store, or dispose of hazardous waste. RCRAInfo allows RCRA program staff to track the notification, permit, compliance, and corrective action activities required under RCRA.  
HAZARDOUS WASTE BIENNIAL REPORTER

[Click this hyperlink](#) while viewing on your computer to access  
additional FINDS: detail in the EDR Site Report.

**FQ762** **TARGET STORE T1193**  
**SSE** **25 GRAND CORNER AVENUE**  
**< 1/8** **GAITHERSBURG, MD 20878**

**RCRA-LQG** **1024885538**  
**MDR000512152**

**0.063 mi.**  
**333 ft.**

**Site 3 of 5 in cluster FQ**

**Actual:** **RCRA-LQG:**  
**441 ft.** Date form received by agency: 2018-02-06 00:00:00.0  
**Focus Map:** Facility name: TARGET STORE T1193  
**1** Facility address: 25 GRAND CORNER AVENUE  
GAITHERSBURG, MD 20878  
EPA ID: MDR000512152  
Mailing address: PO BOX 111  
MINNEAPOLIS, MN 55440  
Contact: STEVE MUSSER

Map ID  
Direction  
Distance  
Elevation

MAP FINDINGS

Site

Database(s)

EDR ID Number  
EPA ID Number

**TARGET STORE T1193 (Continued)**

**1024885538**

Contact address: PO BOX 111  
MINNEAPOLIS, MN 55440  
Contact country: US  
Contact telephone: 800-587-2228  
Contact email: POC@TARGET.COM  
EPA Region: 03  
Classification: Large Quantity Generator  
Description: Handler: generates 1,000 kg or more of hazardous waste during any calendar month; or generates more than 1 kg of acutely hazardous waste during any calendar month; or generates more than 100 kg of any residue or contaminated soil, waste or other debris resulting from the cleanup of a spill, into or on any land or water, of acutely hazardous waste during any calendar month; or generates 1 kg or less of acutely hazardous waste during any calendar month, and accumulates more than 1 kg of acutely hazardous waste at any time; or generates 100 kg or less of any residue or contaminated soil, waste or other debris resulting from the cleanup of a spill, into or on any land or water, of acutely hazardous waste during any calendar month, and accumulates more than 100 kg of that material at any time

**Owner/Operator Summary:**

Owner/operator name: TARGET STORES, INC.  
Owner/operator address: P.O. BOX 111  
MINNEAPOLIS, MN 55440  
Owner/operator country: US  
Owner/operator telephone: Not reported  
Owner/operator email: Not reported  
Owner/operator fax: Not reported  
Owner/operator extension: Not reported  
Legal status: Private  
Owner/Operator Type: Operator  
Owner/Op start date: 2006-01-23 00:00:00.  
Owner/Op end date: Not reported

Owner/operator name: TARGET STORES  
Owner/operator address: Not reported  
Not reported  
Owner/operator country: US  
Owner/operator telephone: Not reported  
Owner/operator email: Not reported  
Owner/operator fax: Not reported  
Owner/operator extension: Not reported  
Legal status: Private  
Owner/Operator Type: Operator  
Owner/Op start date: 2005-03-28 00:00:00.  
Owner/Op end date: Not reported

Owner/operator name: TARGET CORPORATION  
Owner/operator address: PO BOX 111  
MINNEAPOLIS, MN 55440  
Owner/operator country: US  
Owner/operator telephone: 800-587-2228  
Owner/operator email: POC@TARGET.COM  
Owner/operator fax: Not reported  
Owner/operator extension: Not reported  
Legal status: Private  
Owner/Operator Type: Operator

Map ID  
Direction  
Distance  
Elevation

MAP FINDINGS

Site

Database(s)

EDR ID Number  
EPA ID Number

**TARGET STORE T1193 (Continued)**

**1024885538**

Owner/Op start date: 1999-07-21 00:00:00.  
Owner/Op end date: Not reported

Owner/operator name: TARGET CORPORATION  
Owner/operator address: PO BOX 111  
MINNEAPOLIS, MN 55440  
Owner/operator country: US  
Owner/operator telephone: 800-587-2228  
Owner/operator email: POC@TARGET.COM  
Owner/operator fax: Not reported  
Owner/operator extension: Not reported  
Legal status: Private  
Owner/Operator Type: Owner  
Owner/Op start date: 1999-07-21 00:00:00.  
Owner/Op end date: Not reported

Owner/operator name: TARGET STORES, INC.  
Owner/operator address: P.O. BOX 111  
MINNEAPOLIS, MN 55440  
Owner/operator country: US  
Owner/operator telephone: Not reported  
Owner/operator email: Not reported  
Owner/operator fax: Not reported  
Owner/operator extension: Not reported  
Legal status: Private  
Owner/Operator Type: Owner  
Owner/Op start date: 2006-01-23 00:00:00.  
Owner/Op end date: Not reported

**Handler Activities Summary:**

U.S. importer of hazardous waste: No  
Mixed waste (haz. and radioactive): No  
Recycler of hazardous waste: No  
Transporter of hazardous waste: No  
Treater, storer or disposer of HW: No  
Underground injection activity: No  
On-site burner exemption: No  
Furnace exemption: No  
Used oil fuel burner: No  
Used oil processor: No  
Used oil refiner: No  
Used oil fuel marketer to burner: No  
Used oil Specification marketer: No  
Used oil transfer facility: No  
Used oil transporter: No

**Historical Generators:**

Date form received by agency: 2005-03-28 00:00:00.0  
Site name: TARGET STORE T1193  
Classification: Conditionally Exempt Small Quantity Generator

**Hazardous Waste Summary:**

. Waste code: D001  
. Waste name: IGNITABLE WASTE

Map ID  
Direction  
Distance  
Elevation

MAP FINDINGS

Site

Database(s)

EDR ID Number  
EPA ID Number

**TARGET STORE T1193 (Continued)**

**1024885538**

|               |   |
|---------------|---|
| . Waste code: | D002  |
| . Waste name: | CORROSIVE WASTE   |
| . Waste code: | D004  |
| . Waste name: | ARSENIC   |
| . Waste code: | D005  |
| . Waste name: | BARIUM  |
| . Waste code: | D006  |
| . Waste name: | CADMIUM   |
| . Waste code: | D007  |
| . Waste name: | CHROMIUM  |
| . Waste code: | D008  |
| . Waste name: | LEAD  |
| . Waste code: | D009  |
| . Waste name: | MERCURY   |
| . Waste code: | D010  |
| . Waste name: | SELENIUM  |
| . Waste code: | D011  |
| . Waste name: | SILVER  |
| . Waste code: | D016  |
| . Waste name: | 2,4-D (2,4-DICHLOROPHENOXYACETIC ACID)                                      |
| . Waste code: | D018  |
| . Waste name: | BENZENE   |
| . Waste code: | D024  |
| . Waste name: | M-CRESOL  |
| . Waste code: | D026  |
| . Waste name: | CRESOL  |
| . Waste code: | D027  |
| . Waste name: | 1,4-DICHLOROBENZENE   |
| . Waste code: | D035  |
| . Waste name: | METHYL ETHYL KETONE   |
| . Waste code: | D039  |
| . Waste name: | TETRACHLOROETHYLENE   |
| . Waste code: | P075  |
| . Waste name: | NICOTINE, & SALTS (OR) PYRIDINE, 3-(1-METHYL-2-PYRROLIDINYL)-,(S)-, & SALTS |
| . Waste code: | U002  |
| . Waste name: | 2-PROPANONE (I) (OR) ACETONE (I)  |
| . Waste code: | U035  |
| . Waste name: | BENZENEBUTANOIC ACID, 4-[BIS(2-CHLOROETHYL)AMINO]- (OR) CHLORAMBUCIL        |

Map ID  
Direction  
Distance  
Elevation

MAP FINDINGS

Site

Database(s)

EDR ID Number  
EPA ID Number

**TARGET STORE T1193 (Continued)**

**1024885538**

. Waste code: U154  
. Waste name: METHANOL (I) (OR) METHYL ALCOHOL (I)  
  
. Waste code: U188  
. Waste name: PHENOL  
  
. Waste code: U279  
. Waste name: CARBARYL (OR) 1-NAPHTHALENOL, METHYLCARBAMATE  
  
Violation Status: No violations found

**FQ763**  
**SSE**  
**< 1/8**  
**0.063 mi.**  
**333 ft.**

**TARGET STORE 1193**  
**25 GRAND CORNER AVE**  
**GAITHERSBURG, MD 20878**  
  
**Site 4 of 5 in cluster FQ**

**PA MANIFEST** **S113738788**  
**N/A**

**Actual:**  
**441 ft.**

**Focus Map:**  
**1**

**Manifest Details:**

Year: 2017  
Manifest Number: 001461519PSC  
Manifest Type: TSD Copy  
Generator EPA Id: MDR000512152  
Generator Date: 01/09/2017  
Mailing Address: Not reported  
Mailing City,St,Zip: Not reported  
Contact Name: Not reported  
Contact Phone: 301-721-1760  
TSD EPA Id: Not reported  
TSD Date: Not reported  
TSD Facility Name: Republic Environmental Systems (Pennsylvania) LLC  
TSD Facility Address: 2869 Sandstone Dr  
TSD Facility City: Hatfield  
TSD Facility State: PA  
Facility Telephone: Not reported  
Page Number: 1  
Line Number: 1  
Waste Number: D009  
Container Number: 1  
Container Type: Fiber or plastic boxes, cartons, cases  
Waste Quantity: 4  
Unit: Pounds  
Handling Code: Not reported  
TSP EPA Id: PAD085690592  
Date TSP Sig: Not reported

Year: 2017  
Manifest Number: 001622063PSC  
Manifest Type: TSD Copy  
Generator EPA Id: MDR000512152  
Generator Date: 08/08/2017  
Mailing Address: Not reported  
Mailing City,St,Zip: Not reported  
Contact Name: Not reported  
Contact Phone: 301-721-1760  
TSD EPA Id: Not reported  
TSD Date: Not reported  
TSD Facility Name: Republic Environmental Systems (Pennsylvania) LLC  
TSD Facility Address: 2869 Sandstone Dr  
TSD Facility City: Hatfield

Map ID  
Direction  
Distance  
Elevation

MAP FINDINGS

Site

Database(s)

EDR ID Number  
EPA ID Number

**TARGET STORE 1193 (Continued)**

**S113738788**

TSD Facility State: PA  
Facility Telephone: Not reported  
Page Number: 1  
Line Number: 3  
Waste Number: D005  
Container Number: 1  
Container Type: Fiberboard or plastic drums, barrels, kegs  
Waste Quantity: 15  
Unit: Pounds  
Handling Code: Not reported  
TSP EPA Id: PAD085690592  
Date TSP Sig: Not reported

Year: 2017  
Manifest Number: 001461519PSC  
Manifest Type: TSD Copy  
Generator EPA Id: MDR000512152  
Generator Date: 01/09/2017  
Mailing Address: Not reported  
Mailing City,St,Zip: Not reported  
Contact Name: Not reported  
Contact Phone: 301-721-1760  
TSD EPA Id: Not reported  
TSD Date: Not reported  
TSD Facility Name: Republic Environmental Systems (Pennsylvania) LLC  
TSD Facility Address: 2869 Sandstone Dr  
TSD Facility City: Hatfield  
TSD Facility State: PA  
Facility Telephone: Not reported  
Page Number: 1  
Line Number: 3  
Waste Number: D001  
Container Number: 1  
Container Type: Fiberboard or plastic drums, barrels, kegs  
Waste Quantity: 11  
Unit: Pounds  
Handling Code: Not reported  
TSP EPA Id: PAD085690592  
Date TSP Sig: Not reported

Year: 2017  
Manifest Number: 001461519PSC  
Manifest Type: TSD Copy  
Generator EPA Id: MDR000512152  
Generator Date: 01/09/2017  
Mailing Address: Not reported  
Mailing City,St,Zip: Not reported  
Contact Name: Not reported  
Contact Phone: 301-721-1760  
TSD EPA Id: Not reported  
TSD Date: Not reported  
TSD Facility Name: Republic Environmental Systems (Pennsylvania) LLC  
TSD Facility Address: 2869 Sandstone Dr  
TSD Facility City: Hatfield  
TSD Facility State: PA  
Facility Telephone: Not reported  
Page Number: 1

Map ID  
Direction  
Distance  
Elevation

MAP FINDINGS

Site

Database(s)

EDR ID Number  
EPA ID Number

**TARGET STORE 1193 (Continued)**

**S113738788**

Line Number: 3  
Waste Number: D035  
Container Number: 1  
Container Type: Fiberboard or plastic drums, barrels, kegs  
Waste Quantity: 11  
Unit: Pounds  
Handling Code: Not reported  
TSP EPA Id: PAD085690592  
Date TSP Sig: Not reported

Year: 2017  
Manifest Number: 001461519PSC  
Manifest Type: TSD Copy  
Generator EPA Id: MDR000512152  
Generator Date: 01/09/2017  
Mailing Address: Not reported  
Mailing City,St,Zip: Not reported  
Contact Name: Not reported  
Contact Phone: 301-721-1760  
TSD EPA Id: Not reported  
TSD Date: Not reported  
TSD Facility Name: Republic Environmental Systems (Pennsylvania) LLC  
TSD Facility Address: 2869 Sandstone Dr  
TSD Facility City: Hatfield  
TSD Facility State: PA  
Facility Telephone: Not reported  
Page Number: 1  
Line Number: 4  
Waste Number: D001  
Container Number: 1  
Container Type: Fiberboard or plastic drums, barrels, kegs  
Waste Quantity: 21  
Unit: Pounds  
Handling Code: Not reported  
TSP EPA Id: PAD085690592  
Date TSP Sig: Not reported

Year: 2017  
Manifest Number: 001461519PSC  
Manifest Type: TSD Copy  
Generator EPA Id: MDR000512152  
Generator Date: 01/09/2017  
Mailing Address: Not reported  
Mailing City,St,Zip: Not reported  
Contact Name: Not reported  
Contact Phone: 301-721-1760  
TSD EPA Id: Not reported  
TSD Date: Not reported  
TSD Facility Name: Republic Environmental Systems (Pennsylvania) LLC  
TSD Facility Address: 2869 Sandstone Dr  
TSD Facility City: Hatfield  
TSD Facility State: PA  
Facility Telephone: Not reported  
Page Number: 1  
Line Number: 3  
Waste Number: D007  
Container Number: 1

Map ID  
Direction  
Distance  
Elevation

MAP FINDINGS

Site

Database(s)

EDR ID Number  
EPA ID Number

**TARGET STORE 1193 (Continued)**

**S113738788**

Container Type: Fiberboard or plastic drums, barrels, kegs  
Waste Quantity: 11  
Unit: Pounds  
Handling Code: Not reported  
TSP EPA Id: PAD085690592  
Date TSP Sig: Not reported

Year: 2017  
Manifest Number: 001461519PSC  
Manifest Type: TSD Copy  
Generator EPA Id: MDR000512152  
Generator Date: 01/09/2017  
Mailing Address: Not reported  
Mailing City,St,Zip: Not reported  
Contact Name: Not reported  
Contact Phone: 301-721-1760  
TSD EPA Id: Not reported  
TSD Date: Not reported  
TSD Facility Name: Republic Environmental Systems (Pennsylvania) LLC  
TSD Facility Address: 2869 Sandstone Dr  
TSD Facility City: Hatfield  
TSD Facility State: PA  
Facility Telephone: Not reported  
Page Number: 1  
Line Number: 4  
Waste Number: D035  
Container Number: 1  
Container Type: Fiberboard or plastic drums, barrels, kegs  
Waste Quantity: 21  
Unit: Pounds  
Handling Code: Not reported  
TSP EPA Id: PAD085690592  
Date TSP Sig: Not reported

Year: 2017  
Manifest Number: 001622063PSC  
Manifest Type: TSD Copy  
Generator EPA Id: MDR000512152  
Generator Date: 08/08/2017  
Mailing Address: Not reported  
Mailing City,St,Zip: Not reported  
Contact Name: Not reported  
Contact Phone: 301-721-1760  
TSD EPA Id: Not reported  
TSD Date: Not reported  
TSD Facility Name: Republic Environmental Systems (Pennsylvania) LLC  
TSD Facility Address: 2869 Sandstone Dr  
TSD Facility City: Hatfield  
TSD Facility State: PA  
Facility Telephone: Not reported  
Page Number: 1  
Line Number: 2  
Waste Number: D001  
Container Number: 1  
Container Type: Metal drums, barrels, kegs  
Waste Quantity: 4  
Unit: Pounds



Map ID  
Direction  
Distance  
Elevation

MAP FINDINGS

Site

Database(s)

EDR ID Number  
EPA ID Number

**TARGET STORE 1193 (Continued)**

**S113738788**

Handling Code: Not reported  
TSP EPA Id: PAD085690592  
Date TSP Sig: Not reported

Year: 2017  
Manifest Number: 001622063PSC  
Manifest Type: TSD Copy  
Generator EPA Id: MDR000512152  
Generator Date: 08/08/2017  
Mailing Address: Not reported  
Mailing City,St,Zip: Not reported  
Contact Name: Not reported  
Contact Phone: 301-721-1760  
TSD EPA Id: Not reported  
TSD Date: Not reported  
TSD Facility Name: Republic Environmental Systems (Pennsylvania) LLC  
TSD Facility Address: 2869 Sandstone Dr  
TSD Facility City: Hatfield  
TSD Facility State: PA  
Facility Telephone: Not reported  
Page Number: 1  
Line Number: 1  
Waste Number: D035  
Container Number: 1  
Container Type: Fiberboard or plastic drums, barrels, kegs  
Waste Quantity: 42  
Unit: Pounds  
Handling Code: Not reported  
TSP EPA Id: PAD085690592  
Date TSP Sig: Not reported

Year: 2017  
Manifest Number: 001461519PSC  
Manifest Type: TSD Copy  
Generator EPA Id: MDR000512152  
Generator Date: 01/09/2017  
Mailing Address: Not reported  
Mailing City,St,Zip: Not reported  
Contact Name: Not reported  
Contact Phone: 301-721-1760  
TSD EPA Id: Not reported  
TSD Date: Not reported  
TSD Facility Name: Republic Environmental Systems (Pennsylvania) LLC  
TSD Facility Address: 2869 Sandstone Dr  
TSD Facility City: Hatfield  
TSD Facility State: PA  
Facility Telephone: Not reported  
Page Number: 1  
Line Number: 3  
Waste Number: D018  
Container Number: 1  
Container Type: Fiberboard or plastic drums, barrels, kegs  
Waste Quantity: 11  
Unit: Pounds  
Handling Code: Not reported  
TSP EPA Id: PAD085690592  
Date TSP Sig: Not reported

Map ID  
Direction  
Distance  
Elevation

MAP FINDINGS

Site

Database(s)

EDR ID Number  
EPA ID Number

**TARGET STORE 1193 (Continued)**

**S113738788**

[Click this hyperlink](#) while viewing on your computer to access  
50 additional PA\_MANIFEST: record(s) in the EDR Site Report.

**FQ764**      **TARGET STORE T1193**  
**SSE**        **25 GRAND CORNER AVENUE**  
**< 1/8**        **GAITHERSBURG, MD 20878**  
**0.063 mi.**  
**333 ft.**      **Site 5 of 5 in cluster FQ**

**ECHO**      **1024141891**  
**N/A**

**Actual:**      **ECHO:**  
**441 ft.**        Envid:                      1024141891  
**Focus Map:**    Registry ID:                110070245482  
**1**                DFR URL:                  <http://echo.epa.gov/detailed-facility-report?fid=110070245482>  
                    Name:                      TARGET STORE T1193  
                    Address:                  25 GRAND CORNER AVENUE  
                    City,State,Zip:          GAITHERSBURG, MD 20878

**765**        **RIO GRANDE CAFE**  
**SSW**        **231 RIO BOULEVARD**  
**< 1/8**        **GAITHERSBURG, MD 20878**  
**0.063 mi.**  
**333 ft.**

**FINDS**      **1005613964**  
**N/A**

**Actual:**      **FINDS:**  
**444 ft.**        Registry ID:                110001298131  
**Focus Map:**  
**1**                Click Here:

**Environmental Interest/Information System:**

AFS (Aerometric Information Retrieval System (AIRS) Facility Subsystem) replaces the former Compliance Data System (CDS), the National Emission Data System (NEDS), and the Storage and Retrieval of Aerometric Data (SAROAD). AIRS is the national repository for information concerning airborne pollution in the United States. AFS is used to track emissions and compliance data from industrial plants. AFS data are utilized by states to prepare State Implementation Plans to comply with regulatory programs and by EPA as an input for the estimation of total national emissions. AFS is undergoing a major redesign to support facility operating permits required under Title V of the Clean Air Act.  
MD-PEMIS (Maryland - Permanent (Air) Emission) database houses data related to Air Emissions. Also known to the EPA as National Emissions Inventory (NEI).

[Click this hyperlink](#) while viewing on your computer to access  
additional FINDS: detail in the EDR Site Report.

Map ID  
Direction  
Distance  
Elevation

MAP FINDINGS

Site

Database(s)

EDR ID Number  
EPA ID Number

**766**  
**NW**  
**< 1/8**  
**0.063 mi.**  
**333 ft.**

**JAMES WORLEY**  
**8021 THORNLEY CT**  
**POTOMAC, MD 20854**

**MD OCPCASES**

**S111442833**  
**N/A**

**Actual:**  
**135 ft.**

**Focus Map:**  
**10**

OCPCASES:

Name: JAMES WORLEY  
Address: 8021 THORNLEY CT  
City,State,Zip: POTOMAC, MD 20854  
Facility ID: 97-1462MO1  
Facility Status/Code: CLOSED/B-9  
Date Open: 02/12/1997  
Date Closed: 11/15/1999  
Release: NO  
Cleanup: NO  
Registration Number: Not reported

**FC767**  
**ENE**  
**< 1/8**  
**0.064 mi.**  
**338 ft.**

**603 AZALEA DRIVE**  
**ROCKVILLE, MD 20850**  
**Site 7 of 7 in cluster FC**

**MD LEAD**

**S118384650**  
**N/A**

**Actual:**  
**414 ft.**

**Focus Map:**  
**4**

MD LEAD:

Name: Not reported  
Address: 603 AZALEA DRIVE  
City,State,Zip: ROCKVILLE, MD 20850  
Facility ID: 160403638368  
Cert Number: 704471  
Unit ID: A  
Inspection Date: 06/05/2015  
Limit Date: Not reported  
Invalid: Not reported  
Company No: 4583  
Company Name: Alban Home Inspection Services, Inc.  
ReInspection Date: / /  
Option: ROCKVILLE, MD 20850  
Inspection Category: Full Risk Reduction Standard Dust Inspection  
Pass/Fail: P  
Inspector Number: 5051  
Inspector Name: Satterfield Quintin D  
Property Number: 160403638368

**FR768**  
**West**  
**< 1/8**  
**0.064 mi.**  
**340 ft.**

**3 LOCHNESS COURT**  
**ROCKVILLE, MD 20850**  
**Site 1 of 2 in cluster FR**

**MD LEAD**

**S121040839**  
**N/A**

**Actual:**  
**388 ft.**

**Focus Map:**  
**4**

MD LEAD:

Name: Not reported  
Address: 3 LOCHNESS COURT  
City,State,Zip: ROCKVILLE, MD 20850  
Facility ID: 160401470943  
Cert Number: 750637  
Unit ID: Not reported  
Inspection Date: 07/02/2017

Map ID  
Direction  
Distance  
Elevation

MAP FINDINGS

Site

Database(s)

EDR ID Number  
EPA ID Number

(Continued)

S121040839

Limit Date: Not reported  
Invalid: Not reported  
Company No: 10815  
Company Name: H & D Environmental LLC  
ReInspection Date: / /  
Option: ROCKVILLE, MD 20850  
Inspection Category: Full Risk Reduction Standard Dust Inspection  
Pass/Fail: P  
Inspector Number: 10816  
Inspector Name: Howard Jewel A.  
Property Number: 160401470943

FM769  
ENE  
< 1/8  
0.065 mi.  
341 ft.

774 AZALEA DRIVE  
ROCKVILLE, MD 20850  
Site 2 of 8 in cluster FM

MD LEAD S113927285  
N/A

Actual:  
421 ft.  
Focus Map:  
4

MD LEAD:  
Name: Not reported  
Address: 774 AZALEA DRIVE  
City,State,Zip: ROCKVILLE, MD 20850  
Facility ID: 160401495830  
Cert Number: 640738  
Unit ID: Not reported  
Inspection Date: 08/19/2013  
Limit Date: Not reported  
Invalid: F  
Company No: 4583  
Company Name: Alban Home Inspection Services, Inc.  
ReInspection Date: / /  
Option: ROCKVILLE, MD 20850  
Inspection Category: Full Risk Reduction Standard Dust Inspection  
Pass/Fail: P  
Inspector Number: 5051  
Inspector Name: Satterfield Quintin D  
Property Number: 160401495830

FF770  
South  
< 1/8  
0.065 mi.  
342 ft.

9321 CEDAR LANE  
BETHESDA, MD 20814  
Site 3 of 4 in cluster FF

MD LEAD S118850100  
N/A

Actual:  
243 ft.  
Focus Map:  
12

MD LEAD:  
Name: Not reported  
Address: 9321 CEDAR LANE  
City,State,Zip: BETHESDA, MD 20814  
Facility ID: 160700628578  
Cert Number: 741252  
Unit ID: B  
Inspection Date: 04/07/2016  
Limit Date: Not reported  
Invalid: Not reported  
Company No: 14003  
Company Name: 1 Source Home & Lead Inspections

Map ID  
Direction  
Distance  
Elevation

MAP FINDINGS

Site

Database(s)

EDR ID Number  
EPA ID Number

(Continued)

S118850100

ReInspection Date: / /  
Option: BETHESDA, MD 20814  
Inspection Category: Full Risk Reduction Standard Dust Inspection  
Pass/Fail: P  
Inspector Number: 14005  
Inspector Name: Johnson Daniel  
Property Number: 160700628578

**FS771** **HOME DEPOT USA HD2574**  
**West** **7111 WESTLAKE TERR**  
**< 1/8** **BETHESDA, MD 20817**  
**0.065 mi.**  
**342 ft.** **Site 1 of 17 in cluster FS**

**RCRA NonGen / NLR** **1012179705**  
**MDR000508325**

**Actual:**  
**322 ft.**

RCRA NonGen / NLR:

**Focus Map:**  
**8**

Date form received by agency: 2009-06-25 00:00:00.0  
Facility name: HOME DEPOT USA HD2574  
Facility address: 7111 WESTLAKE TERR  
BETHESDA, MD 20817  
EPA ID: MDR000508325  
Mailing address: 1905 ASTON AVE STE 100  
CARLSBAD, CA 92008  
Contact: ROSA WHIPPLE  
Contact address: 1905 ASTON AVENUE SUITE 100  
CARLSBAD, CA 92008  
Contact country: US  
Contact telephone: 760-602-8346  
Telephone ext.: 8842  
Contact email: RWHIPPLE@3ECOMPANY.COM  
EPA Region: 03  
Classification: Non-Generator  
Description: Handler: Non-Generators do not presently generate hazardous waste

Owner/Operator Summary:

Owner/operator name: HOME DEPOT USA INC.  
Owner/operator address: 2455 PACES FERRY RD  
ATLANTA, GA 30339  
Owner/operator country: US  
Owner/operator telephone: Not reported  
Owner/operator email: Not reported  
Owner/operator fax: Not reported  
Owner/operator extension: Not reported  
Legal status: Private  
Owner/Operator Type: Operator  
Owner/Op start date: 2005-07-05 00:00:00.  
Owner/Op end date: 2009-06-25 00:00:00.

Owner/operator name: HOME DEPOT USA INC.  
Owner/operator address: 2455 PACES FERRY RD  
ATLANTA, GA 30339  
Owner/operator country: US  
Owner/operator telephone: Not reported  
Owner/operator email: Not reported  
Owner/operator fax: Not reported  
Owner/operator extension: Not reported  
Legal status: Private  
Owner/Operator Type: Owner

Map ID  
Direction  
Distance  
Elevation

MAP FINDINGS

Site

Database(s)

EDR ID Number  
EPA ID Number

**HOME DEPOT USA HD2574 (Continued)**

**1012179705**

Owner/Op start date: 2005-07-05 00:00:00.  
Owner/Op end date: 2009-06-25 00:00:00.

Handler Activities Summary:

U.S. importer of hazardous waste: No  
Mixed waste (haz. and radioactive): No  
Recycler of hazardous waste: No  
Transporter of hazardous waste: No  
Treater, storer or disposer of HW: No  
Underground injection activity: No  
On-site burner exemption: No  
Furnace exemption: No  
Used oil fuel burner: No  
Used oil processor: No  
Used oil refiner: No  
Used oil fuel marketer to burner: No  
Used oil Specification marketer: No  
Used oil transfer facility: No  
Used oil transporter: No

Historical Generators:

Date form received by agency: 2003-05-15 00:00:00.0  
Site name: HOME DEPOT 2574  
Classification: Small Quantity Generator

Date form received by agency: 2003-05-15 00:00:00.0  
Site name: HOME DEPOT 2574  
Classification: Small Quantity Generator

Hazardous Waste Summary:

. Waste code: D001  
. Waste name: IGNITABLE WASTE

. Waste code: D002  
. Waste name: CORROSIVE WASTE

. Waste code: D009  
. Waste name: MERCURY

. Waste code: D010  
. Waste name: SELENIUM

. Waste code: D016  
. Waste name: 2,4-D (2,4-DICHLOROPHENOXYACETIC ACID)

. Waste code: D018  
. Waste name: BENZENE

. Waste code: D035  
. Waste name: METHYL ETHYL KETONE

. Waste code: F003  
. Waste name: THE FOLLOWING SPENT NONHALOGENATED SOLVENTS: XYLENE, ACETONE, ETHYL ACETATE, ETHYL BENZENE, ETHYL ETHER, METHYL ISOBUTYL KETONE, N-BUTYL ALCOHOL, CYCLOHEXANONE, AND METHANOL; ALL SPENT SOLVENT

Map ID  
Direction  
Distance  
Elevation

MAP FINDINGS

Site

Database(s)

EDR ID Number  
EPA ID Number

HOME DEPOT USA HD2574 (Continued)

1012179705

MIXTURES/BLENDS CONTAINING, BEFORE USE, ONLY THE ABOVE SPENT NONHALOGENATED SOLVENTS; AND ALL SPENT SOLVENT MIXTURES/BLENDS CONTAINING, BEFORE USE, ONE OR MORE OF THE ABOVE NONHALOGENATED SOLVENTS, AND A TOTAL OF TEN PERCENT OR MORE (BY VOLUME) OF ONE OR MORE OF THOSE SOLVENTS LISTED IN F001, F002, F004, AND F005; AND STILL BOTTOMS FROM THE RECOVERY OF THESE SPENT SOLVENTS AND SPENT SOLVENT MIXTURES.

Waste code: F005  
Waste name: THE FOLLOWING SPENT NONHALOGENATED SOLVENTS: TOLUENE, METHYL ETHYL KETONE, CARBON DISULFIDE, ISOBUTANOL, PYRIDINE, BENZENE, 2-ETHOXYETHANOL, AND 2-NITROPROPANE; ALL SPENT SOLVENT MIXTURES/BLENDS CONTAINING, BEFORE USE, A TOTAL OF TEN PERCENT OR MORE (BY VOLUME) OF ONE OR MORE OF THE ABOVE NONHALOGENATED SOLVENTS OR THOSE SOLVENTS LISTED IN F001, F002, OR F004; AND STILL BOTTOMS FROM THE RECOVERY OF THESE SPENT SOLVENTS AND SPENT SOLVENT MIXTURES.

Violation Status: No violations found

FS772 HOME DEPOT #HD2509  
West 7111 WESTLAKE TERRACE  
< 1/8 BETHESDA, MD 20817  
0.065 mi.  
342 ft. Site 2 of 17 in cluster FS

MD MANIFEST S121870770  
N/A

Actual: 322 ft.  
Focus Map: 8  
MANIFEST:  
EPAID: MDR000001636  
Name: HOME DEPOT #HD2509  
Address: 7111 WESTLAKE TERRACE  
City,State,Zip: BETHESDA, MD 20817  
Manifest Number: 001341628PSC  
Transporter 1: REPUBLIC ENVIRONMENTAL SYSTEMS (TRANS GROUP)  
Transporter 2: Not reported  
Generator Certifier: SCOTT ROTH  
Date Shipped Out: 08/03/2016  
Destination Facility Certifier: JEAN SAALMAN  
Date Arrived at Destination Facility: 08/09/2016  
Quantity: 221  
Unit: Pounds  
  
EPAID: MDR000001636  
Name: HOME DEPOT #HD2509  
Address: 7111 WESTLAKE TERRACE  
City,State,Zip: BETHESDA, MD 20817  
Manifest Number: 001349437PSC  
Transporter 1: REPUBLIC ENV. SYS. (TRANS GROUP) LLC  
Transporter 2: Not reported  
Generator Certifier: MOSES EARGLE  
Date Shipped Out: 08/17/2016  
Destination Facility Certifier: ANGELIQUE SETH  
Date Arrived at Destination Facility: 08/23/2016  
Quantity: 258  
Unit: Pounds  
  
EPAID: MDR000001636  
Name: HOME DEPOT #HD2509  
Address: 7111 WESTLAKE TERRACE  
City,State,Zip: BETHESDA, MD 20817  
Manifest Number: 001357301PSC

Map ID  
Direction  
Distance  
Elevation

MAP FINDINGS

Site

Database(s)

EDR ID Number  
EPA ID Number

**HOME DEPOT #HD2509 (Continued)**

**S121870770**

Transporter 1: REPUBLIC ENV SYS (TRANS GROUP) LLC  
Transporter 2: Not reported  
Generator Certifier: MOSES EARG;E  
Date Shipped Out: 08/29/2016  
Destination Facility Certifier: JEAN SAALMAN  
Date Arrived at Destination Facility: 09/06/2016  
Quantity: 103  
Unit: Pounds

EPAID: MDR000001636  
Name: HOME DEPOT #HD2509  
Address: 7111 WESTLAKE TERRACE  
City,State,Zip: BETHESDA, MD 20817  
Manifest Number: 001200971PSC  
Transporter 1: REPUBLIC ENV SYS (TRANS GROUP)  
Transporter 2: Not reported  
Generator Certifier: MOSES EARGLE  
Date Shipped Out: 01/20/2016  
Destination Facility Certifier: JEAN SAALMAN  
Date Arrived at Destination Facility: 01/28/2016  
Quantity: 370  
Unit: Pounds

EPAID: MDR000001636  
Name: HOME DEPOT #HD2509  
Address: 7111 WESTLAKE TERRACE  
City,State,Zip: BETHESDA, MD 20817  
Manifest Number: 001370752PSC  
Transporter 1: REPUBLIC ENV SYS (TRANS GROUP) LLC  
Transporter 2: Not reported  
Generator Certifier: MOSES EARGLE  
Date Shipped Out: 09/12/2016  
Destination Facility Certifier: RICH SCHEULE  
Date Arrived at Destination Facility: 09/20/2016  
Quantity: 168  
Unit: Pounds

EPAID: MDR000001636  
Name: HOME DEPOT #HD2509  
Address: 7111 WESTLAKE TERRACE  
City,State,Zip: BETHESDA, MD 20817  
Manifest Number: 001219241PSC  
Transporter 1: REPUBLIC ENV SYS (TRANS GROUP) LLC  
Transporter 2: Not reported  
Generator Certifier: RAYMOND MACK  
Date Shipped Out: 02/18/2016  
Destination Facility Certifier: JEAN SAALMAN  
Date Arrived at Destination Facility: 02/24/2016  
Quantity: 873  
Unit: Pounds

EPAID: MDR000001636  
Name: HOME DEPOT #HD2509  
Address: 7111 WESTLAKE TERRACE  
City,State,Zip: BETHESDA, MD 20817  
Manifest Number: 001380029PSC  
Transporter 1: REPUBLIC ENV SYS (TRANS GROUP) LLC



Map ID  
Direction  
Distance  
Elevation

MAP FINDINGS

Site

Database(s)

EDR ID Number  
EPA ID Number

**HOME DEPOT #HD2509 (Continued)**

**S121870770**

|                                       |                                      |
|---------------------------------------|--------------------------------------|
| Transporter 2:                        | Not reported                         |
| Generator Certifier:                  | MOSES EARGLE                         |
| Date Shipped Out:                     | 09/27/2016                           |
| Destination Facility Certifier:       | JEAN SAALMAN                         |
| Date Arrived at Destination Facility: | 10/04/2016                           |
| Quantity:                             | 124                                  |
| Unit:                                 | Pounds                               |
| EPAID:                                | MDR000001636                         |
| Name:                                 | HOME DEPOT #HD2509                   |
| Address:                              | 7111 WESTLAKE TERRACE                |
| City,State,Zip:                       | BETHESDA, MD 20817                   |
| Manifest Number:                      | 001388013PSC                         |
| Transporter 1:                        | REPUBLIC ENVIRONMENTAL (TRANS GROUP) |
| Transporter 2:                        | Not reported                         |
| Generator Certifier:                  | MOSES EARGLE                         |
| Date Shipped Out:                     | 10/14/2016                           |
| Destination Facility Certifier:       | JEAN SAALMAN                         |
| Date Arrived at Destination Facility: | 10/25/2016                           |
| Quantity:                             | 284                                  |
| Unit:                                 | Pounds                               |
| EPAID:                                | MDR000001636                         |
| Name:                                 | HOME DEPOT #HD2509                   |
| Address:                              | 7111 WESTLAKE TERRACE                |
| City,State,Zip:                       | BETHESDA, MD 20817                   |
| Manifest Number:                      | 001396362PSC                         |
| Transporter 1:                        | REPUBLIC ENV SYS (TRANS GROUP) LLC   |
| Transporter 2:                        | Not reported                         |
| Generator Certifier:                  | JERMAINE ANDERSON                    |
| Date Shipped Out:                     | 10/26/2016                           |
| Destination Facility Certifier:       | JEAN SAALMAN                         |
| Date Arrived at Destination Facility: | 11/08/2016                           |
| Quantity:                             | 119                                  |
| Unit:                                 | Pounds                               |
| EPAID:                                | MDR000001636                         |
| Name:                                 | HOME DEPOT #HD2509                   |
| Address:                              | 7111 WESTLAKE TERRACE                |
| City,State,Zip:                       | BETHESDA, MD 20817                   |
| Manifest Number:                      | 001237837PSC                         |
| Transporter 1:                        | REPUBLIC ENV SYS (TRANS GROUP) LLC   |
| Transporter 2:                        | Not reported                         |
| Generator Certifier:                  | MOSES EARGLE                         |
| Date Shipped Out:                     | 03/15/2016                           |
| Destination Facility Certifier:       | JEAN SAALMAN                         |
| Date Arrived at Destination Facility: | 03/23/2016                           |
| Quantity:                             | 417                                  |
| Unit:                                 | Pounds                               |
| EPAID:                                | MDR000001636                         |
| Name:                                 | HOME DEPOT #HD2509                   |
| Address:                              | 7111 WESTLAKE TERRACE                |
| City,State,Zip:                       | BETHESDA, MD 20817                   |
| Manifest Number:                      | 001257356PSC                         |
| Transporter 1:                        | REPUBLIC ENV SYS (TRANS GROUP) LLC   |
| Transporter 2:                        | Not reported                         |

Map ID  
Direction  
Distance  
Elevation

MAP FINDINGS

Site

Database(s)

EDR ID Number  
EPA ID Number

**HOME DEPOT #HD2509 (Continued)**

**S121870770**

Generator Certifier: RAYMOND MACK  
Date Shipped Out: 04/12/2016  
Destination Facility Certifier: JEAN SAALMAN  
Date Arrived at Destination Facility: 04/19/2016  
Quantity: 664  
Unit: Pounds

[Click this hyperlink](#) while viewing on your computer to access  
63 additional MD\_MANIFEST: record(s) in the EDR Site Report.

**FS773**  
**West**  
**< 1/8**  
**0.065 mi.**  
**342 ft.**

**HOME DEPOT HD2509**  
**7111 WESTLAKE TERR**  
**BETHESDA, MD 20817**  
**Site 3 of 17 in cluster FS**

**RCRA-SQG 1014391059**  
**MDR000001636**

**Actual:**  
**322 ft.**

**Focus Map:**  
**8**

**RCRA-SQG:**

Date form received by agency: 2018-03-01 00:00:00.0  
Facility name: HOME DEPOT HD2509  
Facility address: 7111 WESTLAKE TERR  
BETHESDA, MD 20817  
EPA ID: MDR000001636  
Mailing address: 5151 SAN FELIPE STREET  
HOUSTON, TX 77056  
Contact: ASHLEY CAMPBELL  
Contact address: 5151 SAN FELIPE ST, STE 1000  
HOUSTON, TX 77056  
Contact country: US  
Contact telephone: 713-985-5472  
Contact email: ASHLEY.CAMPBELL@STRICYCLE.COM  
EPA Region: 03  
Classification: Small Small Quantity Generator  
Description: Handler: generates more than 100 and less than 1000 kg of hazardous waste during any calendar month and accumulates less than 6000 kg of hazardous waste at any time; or generates 100 kg or less of hazardous waste during any calendar month, and accumulates more than 1000 kg of hazardous waste at any time

**Owner/Operator Summary:**

Owner/operator name: HOME DEPOT U.S.A., INC.  
Owner/operator address: 2455 PACES FERRY RD  
ATLANTA, GA 30339  
Owner/operator country: US  
Owner/operator telephone: Not reported  
Owner/operator email: Not reported  
Owner/operator fax: Not reported  
Owner/operator extension: Not reported  
Legal status: Private  
Owner/Operator Type: Owner  
Owner/Op start date: 2010-04-30 00:00:00.  
Owner/Op end date: Not reported

Owner/operator name: HOME DEPOT U.S.A., INC.  
Owner/operator address: 2455 PACES FERRY RD  
ATLANTA, GA 30339  
Owner/operator country: US  
Owner/operator telephone: Not reported

Map ID  
Direction  
Distance  
Elevation

MAP FINDINGS

Site

Database(s)

EDR ID Number  
EPA ID Number

**HOME DEPOT HD2509 (Continued)**

**1014391059**

Owner/operator email: Not reported  
Owner/operator fax: Not reported  
Owner/operator extension: Not reported  
Legal status: Private  
Owner/Operator Type: Operator  
Owner/Op start date: 2010-04-30 00:00:00.  
Owner/Op end date: Not reported

**Handler Activities Summary:**

U.S. importer of hazardous waste: No  
Mixed waste (haz. and radioactive): No  
Recycler of hazardous waste: No  
Transporter of hazardous waste: No  
Treater, storer or disposer of HW: No  
Underground injection activity: No  
On-site burner exemption: No  
Furnace exemption: No  
Used oil fuel burner: No  
Used oil processor: No  
User oil refiner: No  
Used oil fuel marketer to burner: No  
Used oil Specification marketer: No  
Used oil transfer facility: No  
Used oil transporter: No

**Historical Generators:**

Date form received by agency: 2010-03-15 00:00:00.0  
Site name: HOME DEPOT HD2509  
Classification: Small Quantity Generator

Date form received by agency: 1995-03-27 00:00:00.0  
Site name: EXPO DESIGN CENTER - BETHESDA  
Classification: Small Quantity Generator

Date form received by agency: 1995-03-27 00:00:00.0  
Site name: EXPO DESIGN CENTER - BETHESDA  
Classification: Small Quantity Generator

**Hazardous Waste Summary:**

. Waste code: D001  
. Waste name: IGNITABLE WASTE  
  
. Waste code: D002  
. Waste name: CORROSIVE WASTE  
  
. Waste code: D005  
. Waste name: BARIUM  
  
. Waste code: D006  
. Waste name: CADMIUM  
  
. Waste code: D007  
. Waste name: CHROMIUM  
  
. Waste code: D008

Map ID  
Direction  
Distance  
Elevation

MAP FINDINGS

Site

Database(s)

EDR ID Number  
EPA ID Number

**HOME DEPOT HD2509 (Continued)**

**1014391059**

|                   |  |
|-------------------|--|
| . Waste name:     | LEAD   |
| . Waste code:     | D009   |
| . Waste name:     | MERCURY  |
| . Waste code:     | D010   |
| . Waste name:     | SELENIUM   |
| . Waste code:     | D016   |
| . Waste name:     | 2,4-D (2,4-DICHLOROPHENOXYACETIC ACID)   |
| . Waste code:     | D018   |
| . Waste name:     | BENZENE  |
| . Waste code:     | D035   |
| . Waste name:     | METHYL ETHYL KETONE  |
| . Waste code:     | D039   |
| . Waste name:     | TETRACHLOROETHYLENE  |
| . Waste code:     | F003   |
| . Waste name:     | THE FOLLOWING SPENT NONHALOGENATED SOLVENTS: XYLENE, ACETONE, ETHYL ACETATE, ETHYL BENZENE, ETHYL ETHER, METHYL ISOBUTYL KETONE, N-BUTYL ALCOHOL, CYCLOHEXANONE, AND METHANOL; ALL SPENT SOLVENT MIXTURES/BLENDS CONTAINING, BEFORE USE, ONLY THE ABOVE SPENT NONHALOGENATED SOLVENTS; AND ALL SPENT SOLVENT MIXTURES/BLENDS CONTAINING, BEFORE USE, ONE OR MORE OF THE ABOVE NONHALOGENATED SOLVENTS, AND A TOTAL OF TEN PERCENT OR MORE (BY VOLUME) OF ONE OR MORE OF THOSE SOLVENTS LISTED IN F001, F002, F004, AND F005; AND STILL BOTTOMS FROM THE RECOVERY OF THESE SPENT SOLVENTS AND SPENT SOLVENT MIXTURES. |
| . Waste code:     | F005   |
| . Waste name:     | THE FOLLOWING SPENT NONHALOGENATED SOLVENTS: TOLUENE, METHYL ETHYL KETONE, CARBON DISULFIDE, ISOBUTANOL, PYRIDINE, BENZENE, 2-ETHOXYETHANOL, AND 2-NITROPROPANE; ALL SPENT SOLVENT MIXTURES/BLENDS CONTAINING, BEFORE USE, A TOTAL OF TEN PERCENT OR MORE (BY VOLUME) OF ONE OR MORE OF THE ABOVE NONHALOGENATED SOLVENTS OR THOSE SOLVENTS LISTED IN F001, F002, OR F004; AND STILL BOTTOMS FROM THE RECOVERY OF THESE SPENT SOLVENTS AND SPENT SOLVENT MIXTURES.   |
| . Waste code:     | M001   |
| . Waste name:     | Polychlorinated Biphenyls (greater than 500 ppm)   |
| . Waste code:     | MT01   |
| . Waste name:     | Polychlorinated Biphenyls (50 to 500 ppm)  |
| . Waste code:     | U160   |
| . Waste name:     | 2-BUTANONE, PEROXIDE (R,T) (OR) METHYL ETHYL KETONE PEROXIDE (R,T)   |
| . Waste code:     | U279   |
| . Waste name:     | CARBARYL (OR) 1-NAPHTHALENOL, METHYLCARBAMATE  |
| Violation Status: | No violations found  |

Map ID  
Direction  
Distance  
Elevation

MAP FINDINGS

Site

Database(s)

EDR ID Number  
EPA ID Number

**FS774**  
**West**  
**< 1/8**  
**0.065 mi.**  
**342 ft.**  
**HOME DEPOT 2509**  
**7111 WESTLAKE TERRACE**  
**BETHESDA, MD 20817**  
**Site 4 of 17 in cluster FS**

**PA MANIFEST**  
**S108653088**  
**N/A**

**Actual:**  
**322 ft.**

**Focus Map:**  
**8**

Manifest Details:

Year: 2016  
Manifest Number: 001357301PSC  
Manifest Type: TSD Copy  
Generator EPA Id: MDR000001636  
Generator Date: 08/29/2016  
Mailing Address: Not reported  
Mailing City,St,Zip: Not reported  
Contact Name: Not reported  
Contact Phone: Not reported  
TSD EPA Id: Not reported  
TSD Date: Not reported  
TSD Facility Name: Republic Environmental Systems (Pennsylvania) LLC  
TSD Facility Address: 2869 Sandstone Dr  
TSD Facility City: Hatfield  
TSD Facility State: PA  
Facility Telephone: Not reported  
Page Number: 1  
Line Number: 2  
Waste Number: D001  
Container Number: 1  
Container Type: Fiberboard or plastic drums, barrels, kegs  
Waste Quantity: 33  
Unit: Pounds  
Handling Code: Not reported  
TSP EPA Id: PAD085690592  
Date TSP Sig: Not reported

Year: 2016  
Manifest Number: 001357301PSC  
Manifest Type: TSD Copy  
Generator EPA Id: MDR000001636  
Generator Date: 08/29/2016  
Mailing Address: Not reported  
Mailing City,St,Zip: Not reported  
Contact Name: Not reported  
Contact Phone: Not reported  
TSD EPA Id: Not reported  
TSD Date: Not reported  
TSD Facility Name: Republic Environmental Systems (Pennsylvania) LLC  
TSD Facility Address: 2869 Sandstone Dr  
TSD Facility City: Hatfield  
TSD Facility State: PA  
Facility Telephone: Not reported  
Page Number: 1  
Line Number: 1  
Waste Number: D016  
Container Number: 1  
Container Type: Fiberboard or plastic drums, barrels, kegs  
Waste Quantity: 24  
Unit: Pounds  
Handling Code: Not reported  
TSP EPA Id: PAD085690592

Map ID  
Direction  
Distance  
Elevation

MAP FINDINGS

Site

Database(s)

EDR ID Number  
EPA ID Number

**HOME DEPOT 2509 (Continued)**

**S108653088**

|                       |   |
|-----------------------|---|
| Date TSP Sig:         | Not reported                                      |
| Year:                 | 2016  |
| Manifest Number:      | 001357301PSC                                      |
| Manifest Type:        | TSD Copy  |
| Generator EPA Id:     | MDR000001636                                      |
| Generator Date:       | 08/29/2016  |
| Mailing Address:      | Not reported                                      |
| Mailing City,St,Zip:  | Not reported                                      |
| Contact Name:         | Not reported                                      |
| Contact Phone:        | Not reported                                      |
| TSD EPA Id:           | Not reported                                      |
| TSD Date:             | Not reported                                      |
| TSD Facility Name:    | Republic Environmental Systems (Pennsylvania) LLC |
| TSD Facility Address: | 2869 Sandstone Dr                                 |
| TSD Facility City:    | Hatfield  |
| TSD Facility State:   | PA  |
| Facility Telephone:   | Not reported                                      |
| Page Number:          | 1   |
| Line Number:          | 2   |
| Waste Number:         | D007  |
| Container Number:     | 1   |
| Container Type:       | Fiberboard or plastic drums, barrels, kegs        |
| Waste Quantity:       | 33  |
| Unit:                 | Pounds  |
| Handling Code:        | Not reported                                      |
| TSP EPA Id:           | PAD085690592                                      |
| Date TSP Sig:         | Not reported                                      |
| Year:                 | 2016  |
| Manifest Number:      | 001357301PSC                                      |
| Manifest Type:        | TSD Copy  |
| Generator EPA Id:     | MDR000001636                                      |
| Generator Date:       | 08/29/2016  |
| Mailing Address:      | Not reported                                      |
| Mailing City,St,Zip:  | Not reported                                      |
| Contact Name:         | Not reported                                      |
| Contact Phone:        | Not reported                                      |
| TSD EPA Id:           | Not reported                                      |
| TSD Date:             | Not reported                                      |
| TSD Facility Name:    | Republic Environmental Systems (Pennsylvania) LLC |
| TSD Facility Address: | 2869 Sandstone Dr                                 |
| TSD Facility City:    | Hatfield  |
| TSD Facility State:   | PA  |
| Facility Telephone:   | Not reported                                      |
| Page Number:          | 1   |
| Line Number:          | 3   |
| Waste Number:         | D035  |
| Container Number:     | 1   |
| Container Type:       | Fiberboard or plastic drums, barrels, kegs        |
| Waste Quantity:       | 46  |
| Unit:                 | Pounds  |
| Handling Code:        | Not reported                                      |
| TSP EPA Id:           | PAD085690592                                      |
| Date TSP Sig:         | Not reported                                      |
| Year:                 | 2016  |

Map ID  
Direction  
Distance  
Elevation

MAP FINDINGS

Site

Database(s)

EDR ID Number  
EPA ID Number

**HOME DEPOT 2509 (Continued)**

**S108653088**

Manifest Number: 001357301PSC  
Manifest Type: TSD Copy  
Generator EPA Id: MDR000001636  
Generator Date: 08/29/2016  
Mailing Address: Not reported  
Mailing City,St,Zip: Not reported  
Contact Name: Not reported  
Contact Phone: Not reported  
TSD EPA Id: Not reported  
TSD Date: Not reported  
TSD Facility Name: Republic Environmental Systems (Pennsylvania) LLC  
TSD Facility Address: 2869 Sandstone Dr  
TSD Facility City: Hatfield  
TSD Facility State: PA  
Facility Telephone: Not reported  
Page Number: 1  
Line Number: 2  
Waste Number: D008  
Container Number: 1  
Container Type: Fiberboard or plastic drums, barrels, kegs  
Waste Quantity: 33  
Unit: Pounds  
Handling Code: Not reported  
TSP EPA Id: PAD085690592  
Date TSP Sig: Not reported

Year: 2016  
Manifest Number: 001357301PSC  
Manifest Type: TSD Copy  
Generator EPA Id: MDR000001636  
Generator Date: 08/29/2016  
Mailing Address: Not reported  
Mailing City,St,Zip: Not reported  
Contact Name: Not reported  
Contact Phone: Not reported  
TSD EPA Id: Not reported  
TSD Date: Not reported  
TSD Facility Name: Republic Environmental Systems (Pennsylvania) LLC  
TSD Facility Address: 2869 Sandstone Dr  
TSD Facility City: Hatfield  
TSD Facility State: PA  
Facility Telephone: Not reported  
Page Number: 1  
Line Number: 2  
Waste Number: D005  
Container Number: 1  
Container Type: Fiberboard or plastic drums, barrels, kegs  
Waste Quantity: 33  
Unit: Pounds  
Handling Code: Not reported  
TSP EPA Id: PAD085690592  
Date TSP Sig: Not reported

Year: 2016  
Manifest Number: 001357301PSC  
Manifest Type: TSD Copy  
Generator EPA Id: MDR000001636

Map ID  
Direction  
Distance  
Elevation

MAP FINDINGS

Site

Database(s)

EDR ID Number  
EPA ID Number

**HOME DEPOT 2509 (Continued)**

**S108653088**

Generator Date: 08/29/2016  
Mailing Address: Not reported  
Mailing City,St,Zip: Not reported  
Contact Name: Not reported  
Contact Phone: Not reported  
TSD EPA Id: Not reported  
TSD Date: Not reported  
TSD Facility Name: Republic Environmental Systems (Pennsylvania) LLC  
TSD Facility Address: 2869 Sandstone Dr  
TSD Facility City: Hatfield  
TSD Facility State: PA  
Facility Telephone: Not reported  
Page Number: 1  
Line Number: 3  
Waste Number: D018  
Container Number: 1  
Container Type: Fiberboard or plastic drums, barrels, kegs  
Waste Quantity: 46  
Unit: Pounds  
Handling Code: Not reported  
TSP EPA Id: PAD085690592  
Date TSP Sig: Not reported

Year: 2016  
Manifest Number: 001357301PSC  
Manifest Type: TSD Copy  
Generator EPA Id: MDR000001636  
Generator Date: 08/29/2016  
Mailing Address: Not reported  
Mailing City,St,Zip: Not reported  
Contact Name: Not reported  
Contact Phone: Not reported  
TSD EPA Id: Not reported  
TSD Date: Not reported  
TSD Facility Name: Republic Environmental Systems (Pennsylvania) LLC  
TSD Facility Address: 2869 Sandstone Dr  
TSD Facility City: Hatfield  
TSD Facility State: PA  
Facility Telephone: Not reported  
Page Number: 1  
Line Number: 3  
Waste Number: D001  
Container Number: 1  
Container Type: Fiberboard or plastic drums, barrels, kegs  
Waste Quantity: 46  
Unit: Pounds  
Handling Code: Not reported  
TSP EPA Id: PAD085690592  
Date TSP Sig: Not reported

Year: 2014  
Manifest Number: 000820881PSC  
Manifest Type: TSD Copy  
Generator EPA Id: MDR000001636  
Generator Date: 08/04/2014  
Mailing Address: Not reported  
Mailing City,St,Zip: Not reported



Map ID  
Direction  
Distance  
Elevation

MAP FINDINGS

Site

Database(s)

EDR ID Number  
EPA ID Number

**HOME DEPOT 2509 (Continued)**

**S108653088**

Contact Name: Not reported  
Contact Phone: Not reported  
TSD EPA Id: Not reported  
TSD Date: Not reported  
TSD Facility Name: Republic Environmental Systems (Pennsylvania) LLC  
TSD Facility Address: 2869 Sandstone Dr  
TSD Facility City: Hatfield  
TSD Facility State: PA  
Facility Telephone: Not reported  
Page Number: 1  
Line Number: 1  
Waste Number: D008  
Container Number: 1  
Container Type: Fiberboard or plastic drums, barrels, kegs  
Waste Quantity: 59  
Unit: Pounds  
Handling Code: Not reported  
TSP EPA Id: PAD085690592  
Date TSP Sig: Not reported

Year: 2014  
Manifest Number: 000681063PSC  
Manifest Type: TSD Copy  
Generator EPA Id: MDR000001636  
Generator Date: 01/20/2014  
Mailing Address: Not reported  
Mailing City,St,Zip: Not reported  
Contact Name: Not reported  
Contact Phone: Not reported  
TSD EPA Id: Not reported  
TSD Date: Not reported  
TSD Facility Name: Republic Environmental Systems (Pennsylvania) LLC  
TSD Facility Address: 2869 Sandstone Dr  
TSD Facility City: Hatfield  
TSD Facility State: PA  
Facility Telephone: Not reported  
Page Number: 1  
Line Number: 2  
Waste Number: D001  
Container Number: 1  
Container Type: Fiberboard or plastic drums, barrels, kegs  
Waste Quantity: 71  
Unit: Pounds  
Handling Code: Not reported  
TSP EPA Id: PAD085690592  
Date TSP Sig: Not reported

[Click this hyperlink](#) while viewing on your computer to access  
35 additional PA\_MANIFEST: record(s) in the EDR Site Report.

Map ID  
Direction  
Distance  
Elevation

MAP FINDINGS

EDR ID Number  
EPA ID Number

**FS775** **HOME DEPOT HD2509**  
**West** **7111 WESTLAKE TERR**  
**< 1/8** **BETHESDA, MD 20817**  
**0.065 mi.**  
**342 ft.** **Site 5 of 17 in cluster FS**

**FINDS** **1014728606**  
**ECHO** **N/A**

**Actual:** **FINDS:**  
**322 ft.** Registry ID: 110041675041

**Focus Map:**  
**8** Click Here:

Environmental Interest/Information System:

RCRAInfo is a national information system that supports the Resource Conservation and Recovery Act (RCRA) program through the tracking of events and activities related to facilities that generate, transport, and treat, store, or dispose of hazardous waste. RCRAInfo allows RCRA program staff to track the notification, permit, compliance, and corrective action activities required under RCRA.

[Click this hyperlink](#) while viewing on your computer to access additional FINDS: detail in the EDR Site Report.

ECHO:

Envid: 1014728606  
Registry ID: 110041675041  
DFR URL: <http://echo.epa.gov/detailed-facility-report?fid=110041675041>  
Name: HOME DEPOT HD2509  
Address: 7111 WESTLAKE TERR  
City,State,Zip: BETHESDA, MD 20817

**FS776** **HOME DEPOT 2574**  
**West** **7111 WESTLAKE TERR**  
**< 1/8** **BETHESDA, MD 20817**  
**0.065 mi.**  
**342 ft.** **Site 6 of 17 in cluster FS**

**FINDS** **1009416141**  
**ECHO** **N/A**

**Actual:** **FINDS:**  
**322 ft.** Registry ID: 110014456917

**Focus Map:**  
**8** Click Here:

Environmental Interest/Information System:

MD-RCRA (Maryland - Resource Conservation And Recovery Act Information System) houses state information relating to the Resource Conservation and Recovery Act (RCRA).

RCRAInfo is a national information system that supports the Resource Conservation and Recovery Act (RCRA) program through the tracking of events and activities related to facilities that generate, transport, and treat, store, or dispose of hazardous waste. RCRAInfo allows RCRA program staff to track the notification, permit, compliance, and corrective action activities required under RCRA.

[Click this hyperlink](#) while viewing on your computer to access additional FINDS: detail in the EDR Site Report.

ECHO:

Envid: 1009416141  
Registry ID: 110014456917  
DFR URL: <http://echo.epa.gov/detailed-facility-report?fid=110014456917>  
Name: HOME DEPOT 2574  
Address: 7111 WESTLAKE TERR  
City,State,Zip: BETHESDA, MD 20817

Map ID  
Direction  
Distance  
Elevation

MAP FINDINGS

Site

Database(s)

EDR ID Number  
EPA ID Number

**FS777**      **SEARS ROEBUCK - 7111 WESTLAKE TERRACE**  
**West**      **7111 WESTLAKE TERRACE**  
**< 1/8**      **BETHESDA, MD 20817**  
**0.065 mi.**  
**342 ft.**      **Site 7 of 17 in cluster FS**

**US AIRS**      **1004524166**  
**FINDS**      **N/A**  
**ECHO**

**Actual:**      US AIRS MINOR:  
**322 ft.**      Envid:      1004524166  
**Focus Map:**      Region Code:      03  
**8**      Programmatic ID:      AIR MD0000002403101133  
      Facility Registry ID:      110001281381  
      D and B Number:      Not reported  
      Primary SIC Code:      5311  
      NAICS Code:      452990  
      Default Air Classification Code:      MIN  
      Facility Type of Ownership Code:      POF  
      Air CMS Category Code:      Not reported  
      HPV Status:      Not reported

**FINDS:**  
Registry ID:      110001281381

Click Here:

Environmental Interest/Information System:

AFS (Aerometric Information Retrieval System (AIRS) Facility Subsystem) replaces the former Compliance Data System (CDS), the National Emission Data System (NEDS), and the Storage and Retrieval of Aerometric Data (SAROAD). AIRS is the national repository for information concerning airborne pollution in the United States. AFS is used to track emissions and compliance data from industrial plants. AFS data are utilized by states to prepare State Implementation Plans to comply with regulatory programs and by EPA as an input for the estimation of total national emissions. AFS is undergoing a major redesign to support facility operating permits required under Title V of the Clean Air Act. MD-PEMIS (Maryland - Permanent (Air) Emission) database houses data related to Air Emissions. Also known to the EPA as National Emissions Inventory (NEI).  
AIR MINOR

[Click this hyperlink](#) while viewing on your computer to access additional FINDS: detail in the EDR Site Report.

**ECHO:**  
Envid:      1004524166  
Registry ID:      110001281381  
DFR URL:      <http://echo.epa.gov/detailed-facility-report?fid=110001281381>  
Name:      SEARS ROEBUCK - 7111 WESTLAKE TERRACE  
Address:      7111 WESTLAKE TERRACE  
City,State,Zip:      BETHESDA, MD 20817

Map ID  
Direction  
Distance  
Elevation

MAP FINDINGS

Site

Database(s)

EDR ID Number  
EPA ID Number

**FS778** **HECHINGER SITE \ MONTGOMERY MALL**  
**West** **7111 WESTLAKE TERRACE**  
**< 1/8** **BETHESDA, MD 20817**  
**0.065 mi.**  
**342 ft.** **Site 8 of 17 in cluster FS**

**MD OCPCASES** **1001006196**  
**MD HIST UST** **N/A**

**Actual:** OCPCASES:  
**322 ft.** Name: HECHINGER SITE \ MONTGOMERY MALL  
**Focus Map:** Address: 7111 WESTLAKE TERRACE  
**8** City,State,Zip: BETHESDA, MD 20817  
Facility ID: 93-0240MO1  
Facility Status/Code: CLOSED/  
Date Open: 07/31/1993  
Date Closed: 03/03/1994  
Release: Not reported  
Cleanup: Not reported  
Registration Number: 170

Historical UST:  
Facility ID: 6009043  
Tank ID: 001  
Age: Not reported  
Capacity: 550  
Tank Status: Removed  
Product: Diesel

**FS779** **HECHINGER**  
**West** **7111 WESTLAKE TERRACE**  
**< 1/8** **BETHESDA, MD 20817**  
**0.065 mi.**  
**342 ft.** **Site 9 of 17 in cluster FS**

**MD UST** **U004012220**  
**MD Financial Assurance** **N/A**

**Actual:** UST:  
**322 ft.** Facility Id: 170  
**Focus Map:** Oper Name: Roger Sampson  
**8** Form Name: Michele Hickman  
Form Title: Geologist  
Form Date: 01/12/1994  
Owner Id: 146  
  
Owner:  
Owner Name: Hechingers  
Owner Address: 3500 Pennsy Drive  
Owner City: Landover  
Owner State: MD  
Owner Zip: 20785  
Owner Phone: (301) 341-1000  
Owner Contact: Roger Sampson

Tanks:  
Tank ID: 1  
**Tank Status:** **Permanently Out of Use**  
Tank Capacity: 550  
Substance Description: Diesel  
Tank Compartment: False  
Compartment Compartment: A  
Date Installed: 01/01/1982  
Tank Material Desc: Asphalt Coated or Bare Steel  
Pipe Material Desc: Not Listed

Map ID  
Direction  
Distance  
Elevation

MAP FINDINGS

Site

Database(s)

EDR ID Number  
EPA ID Number

**HECHINGER (Continued)**

**U004012220**

MD Financial Assurance 2:

Name: HECHINGER  
Address: 7111 WESTLAKE TERRACE  
City,State,Zip: BETHESDA, MD 20817  
Region: 2  
Facility ID: 170  
Self Insured: False  
Insurance: False  
Risk Retention Group: False  
Guarantee: False  
Surety Bonds: False  
Letter of Credit: False  
State Fund: False  
Other Finance: False  
Finacnce Comments: Not reported  
FR Not Listed: False

**FA780**  
**NE**  
**< 1/8**  
**0.065 mi.**  
**343 ft.**

**128 DUVALL LANE**  
**GAITHERSBURG, MD 20877**  
**Site 30 of 42 in cluster FA**

**MD LEAD S121710232**  
**N/A**

**Actual:**  
**461 ft.**

**Focus Map:**  
**1**

MD LEAD:  
Name: Not reported  
Address: 128 DUVALL LANE  
City,State,Zip: GAITHERSBURG, MD 20877  
Facility ID: 160901707923  
Cert Number: 828547  
Unit ID: 102  
Inspection Date: 01/16/2018  
Limit Date: Not reported  
Invalid: Not reported  
Company No: 16381  
Company Name: Not reported  
ReInspection Date: Not reported  
Option: GAITHERSBURG, MD 20877  
Inspection Category: Full Risk Reduction Standard Dust Inspection  
Pass/Fail: P  
Inspector Number: 14212  
Inspector Name: Not reported  
Property Number: 160901707923

**FA781**  
**NE**  
**< 1/8**  
**0.065 mi.**  
**343 ft.**

**128 DUVALL LANE**  
**GAITHERSBURG, MD 20877**  
**Site 31 of 42 in cluster FA**

**MD LEAD S121041898**  
**N/A**

**Actual:**  
**461 ft.**

**Focus Map:**  
**1**

MD LEAD:  
Name: Not reported  
Address: 128 DUVALL LANE  
City,State,Zip: GAITHERSBURG, MD 20877  
Facility ID: 160901708016  
Cert Number: 798094  
Unit ID: 303

Map ID  
Direction  
Distance  
Elevation

MAP FINDINGS

Site

Database(s)

EDR ID Number  
EPA ID Number

(Continued)

S121041898

Inspection Date: 02/06/2017  
Limit Date: 02/06/2019  
Invalid: Not reported  
Company No: 4014  
Company Name: Whitehall Associates, Inc.  
Reinspection Date: / /  
Option: Limited Lead Free, Must Reinspect Exterior Every Two Years  
Inspection Category: Lead Free  
Pass/Fail: P  
Inspector Number: 4573  
Inspector Name: Hanson Buford  
Property Number: 160901708016

FI782  
ENE  
< 1/8  
0.065 mi.  
344 ft.

621 AZALEA DRIVE  
ROCKVILLE, MD 20850  
Site 5 of 6 in cluster FI

ERNS 2012003206  
N/A

Actual:  
415 ft.

[Click this hyperlink](#) while viewing on your computer to access additional ERNS detail in the EDR Site Report.

Focus Map:  
4

FI783  
ENE  
< 1/8  
0.065 mi.  
345 ft.

623 AZALEA DRIVE  
ROCKVILLE, MD 20850  
Site 6 of 6 in cluster FI

MD LEAD S121381255  
N/A

Actual:  
415 ft.

Focus Map:  
4

MD LEAD:  
Name: Not reported  
Address: 623 AZALEA DRIVE  
City,State,Zip: ROCKVILLE, MD 20850  
Facility ID: 160403638517  
Cert Number: 779200  
Unit ID: SFP  
Inspection Date: 10/11/2017  
Limit Date: Not reported  
Invalid: Not reported  
Company No: 13773  
Company Name: #1 Affordable Lead Pros LLC  
Reinspection Date: / /  
Option: ROCKVILLE, MD 20850  
Inspection Category: Full Risk Reduction Standard Dust Inspection  
Pass/Fail: P  
Inspector Number: 13775  
Inspector Name: Rogers Jonathon K.  
Property Number: 160403638517

Map ID  
Direction  
Distance  
Elevation

MAP FINDINGS

Site

Database(s)

EDR ID Number  
EPA ID Number

784  
South  
< 1/8  
0.065 mi.  
345 ft.

**NEWBOLD DR, 6816**  
**6816 NEWBOLD DR**  
**BETHESDA, MD 20817**

**MD ASBESTOS** **S121456879**  
**N/A**

**Actual:**  
**294 ft.**  
**Focus Map:**  
**8**

**ASBESTOS:**

Name: NEWBOLD DR, 6816  
Address: 6816 NEWBOLD DR  
City,State,Zip: BETHESDA, MD 20817-  
Year: 2017  
Removal/Encapsulation/Demolition Start Date: 02/14/2017  
Removal/Encapsulation/Demolition End Date: 02/14/2017  
Days of the week worked: MON-FRI  
Volume off facility Component (Cat I) not removed: 0 Cubic Yards  
Volume off facility Component (Cat I) not removed: 0 Cubic Yards  
Volume off facility Component (Cat II) not removed: 0 Cubic Yards  
Hours worked in a day: 0700-160  
Original or resubmit: O Origina  
Number of floors in building: 2  
Pipe Cat I not removed: 0 Linear Feet  
Pipe Cat II not removed: 0 Linear Feet  
Type of Building: Residence  
Contractor name: ACM Services Inc  
Length of project: Not reported  
Type of project from notification form: S-N Non-NESHAP Renovation/Dem  
Volume off facility component Cat I non friable removed: 0 Cubic Yards  
Pipes Cat I non friable removed: 0 Linear Feet  
Surface area Cat I non friable removed: 0 Square Feet  
Volume off facility component, Cat II non friable removed: 0 Cubic Yards  
Pipe Cat II non friable removed: 0 Linear Feet  
Surface area Cat II non friable removed: 1000 Square Feet  
Volume of facility component RACM removed: 0 Cubic Yards  
Pipes RACM removed: 0 Linear Feet  
Surface area RACM removed: 0 Square Feet  
Surface area Cat I not removed: 0 Square Feet  
Surface area Cat II not removed: 0 Square Feet  
Site description (found in Section II of the notification): Roof, 1000 sf Shingles  
Owner of the site: TRUE  
Landfill asbestos will be sent to: TRUE  
Transporter of the waste: TRUE  
Facility off components units: Not reported  
Pipes unit of measure: Linear Feet  
Surface area unit of measure: Square Feet Square Feet  
Received Date: 02/06/2017  
Owner name: Cosgrove Enterprises  
Owner contact: Not reported  
Owner street address: 6816 Newbold Dr  
Owner street address 2: Not reported  
Owner city: Bethesda  
Owner state: MD  
Owner zip code: 20817-  
ID number: 170356

Map ID  
Direction  
Distance  
Elevation

MAP FINDINGS

Site

Database(s)

EDR ID Number  
EPA ID Number

**FT785**  
**WSW**  
**< 1/8**  
**0.066 mi.**  
**347 ft.**

**34 CHANTILLY COURT**  
**, MD 20852**  
**Site 1 of 3 in cluster FT**

**MD LEAD** **S107240070**  
**N/A**

**Actual:**  
**401 ft.**  
**Focus Map:**  
**4**

MD LEAD:  
Name: Not reported  
Address: 34 CHANTILLY COURT  
City,State,Zip: MD 20852  
Facility ID: 160401516875  
Cert Number: 081241  
Unit ID: Not reported  
Inspection Date: 01/06/1998  
Limit Date: Not reported  
Invalid: F  
Company No: 131  
Company Name: Alban Home Inspection Service  
ReInspection Date: / /  
Option: Full Lead Free  
Inspection Category: Lead Free  
Pass/Fail: P  
Inspector Number: 86  
Inspector Name: Davis Michael J  
Property Number: 160401516875

**FU786**  
**WNW**  
**< 1/8**  
**0.066 mi.**  
**347 ft.**  
**BEST WESTERN - ROCKVILLE**  
**1251 WEST MONTGOMERY AVENUE**  
**ROCKVILLE, MD 20850**  
**Site 1 of 20 in cluster FU**

**FINDS** **1006330070**  
**ECHO** **N/A**

**Actual:**  
**350 ft.**  
**Focus Map:**  
**4**

FINDS:  
Registry ID: 110012750834  
Click Here:

Environmental Interest/Information System:

MD-EPSC (Maryland - Environmental Permit Service Center) promotes multi-media pollution prevention and provides permit assistance to business and industries. An online permit guide is available and lists all permits, licenses and approvals that are issued by MDE. US National Pollutant Discharge Elimination System (NPDES) module of the Compliance Information System (ICIS) tracks surface water permits issued under the Clean Water Act. Under NPDES, all facilities that discharge pollutants from any point source into waters of the United States are required to obtain a permit. The permit will likely contain limits on what can be discharged, impose monitoring and reporting requirements, and include other provisions to ensure that the discharge does not adversely affect water quality.

[Click this hyperlink](#) while viewing on your computer to access additional FINDS: detail in the EDR Site Report.

ECHO:

Envid: 1006330070  
Registry ID: 110012750834  
DFR URL: <http://echo.epa.gov/detailed-facility-report?fid=110012750834>  
Name: BEST WESTERN - ROCKVILLE  
Address: 1251 WEST MONTGOMERY AVENUE  
City,State,Zip: ROCKVILLE, MD 20850



Map ID  
Direction  
Distance  
Elevation

MAP FINDINGS

Site

Database(s)

EDR ID Number  
EPA ID Number

**FU787**  
**WNW**  
**< 1/8**  
**0.066 mi.**  
**347 ft.**

**BEST WESTERN**  
**1251 WEST MONTGOMERY AVE**  
**ROCKVILLE, MD 20850**

**MD NPDES**

**S118372620**  
**N/A**

**Site 2 of 20 in cluster FU**

**Actual:**  
**350 ft.**

**NPDES:**

**Focus Map:**  
**4**

Name: BEST WESTERN  
Address: 1251 WEST MONTGOMERY AVE  
City,State,Zip: ROCKVILLE, MD 20850  
Facility Status: History  
Bay Trib Number: Not reported  
Watershed: Potomac River Montgomery County - 02140202  
Permit Type: General Permit  
Description: Not reported  
Sic Number: 7011  
Permit Number: Not reported  
Npdes Number: MDG766355  
App Description: Not reported  
Latitude/Longitude: Not reported  
Last Issued: 05/14/2007  
Expiration Date: 04/22/2013  
Owner Name: Not reported  
Owner Address: Not reported  
Owner Address 2: Not reported  
Owner City: Not reported  
Owner State: Not reported  
Owner Zip: Not reported  
Received: Not reported  
Comments: Not reported

AI ID: 20374  
Address 2: Not reported  
SIC Description: Hotels & Motels  
SIC Code2: Not reported  
SIC Description 2: Not reported  
SIC Code 3: Not reported  
SIC Description 3: Not reported  
Status Date: 05/14/2007  
State Number: 07SI6355  
Approval Issued Date: 05/14/2007  
Effective End Date: 04/22/2013  
Name: BEST WESTERN  
Address: 1251 WEST MONTGOMERY AVE  
City,State,Zip: ROCKVILLE, MD 20850  
Facility Status: History  
Bay Trib Number: Not reported  
Watershed: Potomac River Montgomery County - 02140202  
Permit Type: General Permit  
Description: Not reported  
Sic Number: 7011  
Permit Number: Not reported  
Npdes Number: MDG766355  
App Description: Not reported  
Latitude/Longitude: Not reported  
Last Issued: 05/14/2007  
Expiration Date: 04/22/2013  
Owner Name: Not reported  
Owner Address: Not reported

Map ID  
Direction  
Distance  
Elevation

MAP FINDINGS

Site

Database(s)

EDR ID Number  
EPA ID Number

**BEST WESTERN (Continued)**

**S118372620**

Owner Address 2: Not reported  
Owner City: Not reported  
Owner State: Not reported  
Owner Zip: Not reported  
Received: Not reported  
Comments: Not reported

AI ID: 20374  
Address 2: Not reported  
SIC Description: Hotels & Motels  
SIC Code2: Not reported  
SIC Description 2: Not reported  
SIC Code 3: Not reported  
SIC Description 3: Not reported  
Status Date: 05/14/2007  
State Number: 07SI6355  
Approval Issued Date: 05/14/2007  
Effective End Date: 04/22/2013  
Name: BEST WESTERN  
Address: 1251 WEST MONTGOMERY AVE  
City,State,Zip: ROCKVILLE, MD 20850  
Facility Status: Issued  
Bay Trib Number: Not reported  
Watershed: Potomac River Montgomery County - 02140202  
Permit Type: General Permit  
Description: Not reported  
Sic Number: 7011  
Permit Number: Not reported  
Npdes Number: MDG766355  
App Description: Not reported  
Latitude/Longitude: Not reported  
Last Issued: 04/23/2013  
Expiration Date: 09/30/2017  
Owner Name: Not reported  
Owner Address: Not reported  
Owner Address 2: Not reported  
Owner City: Not reported  
Owner State: Not reported  
Owner Zip: Not reported  
Received: Not reported  
Comments: Not reported

AI ID: 20374  
Address 2: Not reported  
SIC Description: Hotels & Motels  
SIC Code2: Not reported  
SIC Description 2: Not reported  
SIC Code 3: Not reported  
SIC Description 3: Not reported  
Status Date: 04/23/2013  
State Number: 12SI6355  
Approval Issued Date: 04/23/2013  
Effective End Date: 09/30/2017  
Name: BEST WESTERN  
Address: 1251 WEST MONTGOMERY AVE  
City,State,Zip: ROCKVILLE, MD 20850  
Facility Status: Issued

Map ID  
Direction  
Distance  
Elevation

MAP FINDINGS

Site

Database(s)

EDR ID Number  
EPA ID Number

**BEST WESTERN (Continued)**

**S118372620**

Bay Trib Number: Not reported  
Watershed: Potomac River Montgomery County - 02140202  
Permit Type: General Permit  
Description: Not reported  
Sic Number: 7011  
Permit Number: Not reported  
Npdes Number: MDG766355  
App Description: Not reported  
Latitude/Longitude: Not reported  
Last Issued: 04/23/2013  
Expiration Date: 09/30/2017  
Owner Name: Not reported  
Owner Address: Not reported  
Owner Address 2: Not reported  
Owner City: Not reported  
Owner State: Not reported  
Owner Zip: Not reported  
Received: Not reported  
Comments: Not reported

AI ID: 20374  
Address 2: Not reported  
SIC Description: Hotels & Motels  
SIC Code2: Not reported  
SIC Description 2: Not reported  
SIC Code 3: Not reported  
SIC Description 3: Not reported  
Status Date: 04/23/2013  
State Number: 12SI6355  
Approval Issued Date: 04/23/2013  
Effective End Date: 09/30/2017

**FU788** **RAMADA INN - ROCKVILLE**  
**WNW** **1251 MONTGOMERY AVENUE**  
**< 1/8** **ROCKVILLE, MD 20850**  
**0.066 mi.**  
**347 ft.** **Site 3 of 20 in cluster FU**

**US AIRS** **1004523851**  
**FINDS** **N/A**  
**ECHO**

**Actual:** US AIRS MINOR:  
**350 ft.** Envid: 1004523851  
**Focus Map:** Region Code: 03  
**4** Programmatic ID: AIR MD0000002403101508  
Facility Registry ID: 110001690091  
D and B Number: Not reported  
Primary SIC Code: 7011  
NAICS Code: 721110  
Default Air Classification Code: MIN  
Facility Type of Ownership Code: POF  
Air CMS Category Code: Not reported  
HPV Status: Not reported

**FINDS:**  
Registry ID: 110001690091

[Click Here:](#)

Environmental Interest/Information System:  
AFS (Aerometric Information Retrieval System (AIRS) Facility  
Subsystem) replaces the former Compliance Data System (CDS), the

Map ID  
Direction  
Distance  
Elevation

MAP FINDINGS

Site

Database(s)

EDR ID Number  
EPA ID Number

**RAMADA INN - ROCKVILLE (Continued)**

**1004523851**

National Emission Data System (NEDS), and the Storage and Retrieval of Aerometric Data (SAROAD). AFS is the national repository for information concerning airborne pollution in the United States. AFS is used to track emissions and compliance data from industrial plants. AFS data are utilized by states to prepare State Implementation Plans to comply with regulatory programs and by EPA as an input for the estimation of total national emissions. AFS is undergoing a major redesign to support facility operating permits required under Title V of the Clean Air Act.

MD-PEMIS (Maryland - Permanent (Air) Emission) database houses data related to Air Emissions. Also known to the EPA as National Emissions Inventory (NEI).

AIR MINOR

[Click this hyperlink](#) while viewing on your computer to access additional FINDS: detail in the EDR Site Report.

**ECHO:**

Envid: 1004523851  
Registry ID: 110001690091  
DFR URL: <http://echo.epa.gov/detailed-facility-report?fid=110001690091>  
Name: RAMADA INN - ROCKVILLE  
Address: 1251 MONTGOMERY AVENUE  
City,State,Zip: ROCKVILLE, MD 20850

**FV789**  
**ESE**  
**< 1/8**  
**0.066 mi.**  
**348 ft.**

**PEPCO SPILL**  
**1396 PICCARD DR**  
**ROCKVILLE, MD 20877**  
**Site 1 of 3 in cluster FV**

**MD OCPCASES** **S105709329**  
**N/A**

**Actual:**  
**490 ft.**

**Focus Map:**  
**4**

**OCPCASES:**

Name: EG&G  
Address: 1396 PICCARD DR  
City,State,Zip: ROCKVILLE, MD 20850  
Facility ID: 92-3072MO  
Facility Status/Code: CLOSED/  
Date Open: 10/12/1992  
Date Closed: 10/12/1992  
Release: Not reported  
Cleanup: Not reported  
Registration Number: Not reported

Name: PEPCO SPILL  
Address: 1396 PICCARD DR  
City,State,Zip: ROCKVILLE, MD 20877  
Facility ID: 03-0807MO1  
Facility Status/Code: CLOSED/Dumping  
Date Open: 12/16/2002  
Date Closed: 01/13/2003  
Release: YES  
Cleanup: YES  
Registration Number: Not reported

Map ID  
Direction  
Distance  
Elevation

MAP FINDINGS

EDR ID Number  
EPA ID Number

FV790  
ESE  
< 1/8  
0.066 mi.  
348 ft.

**KAISER PERMANENTE SHADY GROVE**  
**1396 PICCARD DR**  
**ROCKVILLE, MD 20805**  
**Site 2 of 3 in cluster FV**

**RCRA-VSQG** **1016142037**  
**FINDS** **MDR000526299**  
**ECHO**

**Actual:**  
**490 ft.**

RCRA-VSQG:

Date form received by agency: 2013-04-26 00:00:00.0

**Focus Map:**  
**4**

Facility name: KAISER PERMANENTE SHADY GROVE  
Facility address: 1396 PICCARD DR

ROCKVILLE, MD 20805

EPA ID: MDR000526299

Contact: KEITH FREDERICK

Contact address: 2101 E JEFFERSON ST, 4 EAST  
ROCKVILLE, MD 20852

Contact country: US

Contact telephone: 301-816-5600

Contact email: Not reported

EPA Region: 03

Classification: Conditionally Exempt Small Quantity Generator

Description: Handler: generates 100 kg or less of hazardous waste per calendar month, and accumulates 1000 kg or less of hazardous waste at any time; or generates 1 kg or less of acutely hazardous waste per calendar month, and accumulates at any time: 1 kg or less of acutely hazardous waste; or 100 kg or less of any residue or contaminated soil, waste or other debris resulting from the cleanup of a spill, into or on any land or water, of acutely hazardous waste; or generates 100 kg or less of any residue or contaminated soil, waste or other debris resulting from the cleanup of a spill, into or on any land or water, of acutely hazardous waste during any calendar month, and accumulates at any time: 1 kg or less of acutely hazardous waste; or 100 kg or less of any residue or contaminated soil, waste or other debris resulting from the cleanup of a spill, into or on any land or water, of acutely hazardous waste

Owner/Operator Summary:

Owner/operator name: KAISER FOUNDATION FOUNDATION - HEALTH PL  
Owner/operator address: 2101 E JEFFERSON ST  
ROCKVILLE, MD 20852

Owner/operator country: US

Owner/operator telephone: Not reported

Owner/operator email: Not reported

Owner/operator fax: Not reported

Owner/operator extension: Not reported

Legal status: County

Owner/Operator Type: Operator

Owner/Op start date: 2005-01-01 00:00:00.

Owner/Op end date: Not reported

Owner/operator name: KAISER FOUNDATION FOUNDATION - HEALTH PL  
Owner/operator address: 2101 E JEFFERSON ST  
ROCKVILLE, MD 20852

Owner/operator country: US

Owner/operator telephone: Not reported

Owner/operator email: Not reported

Owner/operator fax: Not reported

Owner/operator extension: Not reported

Legal status: County

Owner/Operator Type: Owner

Map ID  
Direction  
Distance  
Elevation

MAP FINDINGS

Site

Database(s)

EDR ID Number  
EPA ID Number

**KAISER PERMANENTE SHADY GROVE (Continued)**

**1016142037**

Owner/Op start date: 2005-01-01 00:00:00.  
Owner/Op end date: Not reported

Handler Activities Summary:

U.S. importer of hazardous waste: No  
Mixed waste (haz. and radioactive): No  
Recycler of hazardous waste: No  
Transporter of hazardous waste: No  
Treater, storer or disposer of HW: No  
Underground injection activity: No  
On-site burner exemption: No  
Furnace exemption: No  
Used oil fuel burner: No  
Used oil processor: No  
User oil refiner: No  
Used oil fuel marketer to burner: No  
Used oil Specification marketer: No  
Used oil transfer facility: No  
Used oil transporter: No

Hazardous Waste Summary:

. Waste code: D001  
. Waste name: IGNITABLE WASTE

. Waste code: D002  
. Waste name: CORROSIVE WASTE

. Waste code: D003  
. Waste name: REACTIVE WASTE

. Waste code: D011  
. Waste name: SILVER

. Waste code: U010  
. Waste name: AZIRINO [2',3':3,4]PYRROLO[1,2-A]INDOLE-4,7-DIONE,  
6-AMINO-8-[[ (AMINOCARBONYL)OXY]METHYL]-1,1A,2,8,8A,8B-HEXAHYDRO-8A-MET  
HOXY-5-METHYL-, [1AS-(1AALPHA, 8BETA, 8AALPHA, 8BALPHA)]- (OR)  
MITOMYCIN C

. Waste code: U035  
. Waste name: BENZENEBUTANOIC ACID, 4-[BIS(2-CHLOROETHYL)AMINO]- (OR) CHLORAMBUCIL

. Waste code: U058  
. Waste name: 2H-1,3,2-OXAZAPHOSPHORIN-2-AMINE, N,N-BIS(2-CHLOROETHYL)TETRAHYDRO-,  
2-OXIDE (OR) CYCLOPHOSPHAMIDE

. Waste code: U059  
. Waste name: 5,12-NAPHTHACENEDIONE,  
8-ACETYL-10-[(3-AMINO-2,3,6-TRIDEOXY)-ALPHA-L-LYXO-HEXOPYRANOSYL)OXY]-  
7,8,9,10-TETRAHYDRO-6,8,11-TRIHYDROXY-1-METHOXY-, (8S-CIS)- (OR)  
DAUNOMYCIN

. Waste code: U150  
. Waste name: L-PHENYLALANINE, 4-[BIS(2-CHLOROETHYL)AMINO]- (OR) MELPHALAN

Map ID  
Direction  
Distance  
Elevation

MAP FINDINGS

Site

Database(s)

EDR ID Number  
EPA ID Number

**KAISER PERMANENTE SHADY GROVE (Continued)**

**1016142037**

. Waste code: U206  
. Waste name: D-GLUCOSE, 2-DEOXY-2-[[[(METHYLNITROSOAMINO)-CARBONYL]AMINO]- (OR) GLUCOPYRANOSE, 2-DEOXY-2-(3-METHYL-3-NITROSOUREIDO)-,D- (OR) STREPTOZOTOCIN  
  
. Waste code: U237  
. Waste name: 2,4-(1H,3H)-PYRIMIDINEDIONE, 5-[BIS(2-CHLOROETHYL)AMINO]- (OR) URACIL MUSTARD

Violation Status: No violations found

**FINDS:**

Registry ID: 110055450042

Click Here:

**Environmental Interest/Information System:**

RCRAInfo is a national information system that supports the Resource Conservation and Recovery Act (RCRA) program through the tracking of events and activities related to facilities that generate, transport, and treat, store, or dispose of hazardous waste. RCRAInfo allows RCRA program staff to track the notification, permit, compliance, and corrective action activities required under RCRA.

[Click this hyperlink](#) while viewing on your computer to access additional FINDS: detail in the EDR Site Report.

**ECHO:**

Envid: 1016142037  
Registry ID: 110055450042  
DFR URL: <http://echo.epa.gov/detailed-facility-report?fid=110055450042>  
Name: KAISER PERMANENTE SHADY GROVE  
Address: 1396 PICCARD DR  
City,State,Zip: ROCKVILLE, MD 20805

**FV791 SHADY GROVE HOSPITAL**  
**ESE 1396 PICARD DRIVE**  
**< 1/8 ROCKVILLE, MD 20850**  
**0.066 mi.**  
**348 ft. Site 3 of 3 in cluster FV**

**MD MANIFEST S121872152**  
**N/A**

**Actual:**  
**490 ft.**

**Focus Map:**  
**4**

**MANIFEST:**

EPAID: MDR000526299  
Name: SHADY GROVE HOSPITAL  
Address: 1396 PICARD DRIVE  
City,State,Zip: ROCKVILLE, MD 20850  
Manifest Number: 012014498FLE  
Transporter 1: TRIUMVIRATE ENVIRONMENTAL INC  
Transporter 2: ROSS TRANSPORTATION SERVICES INC  
Generator Certifier: DAVID WELSH  
Date Shipped Out: 04/13/2018  
Destination Facility Certifier: BERNADETTE ARNOCZKY  
Date Arrived at Destination Facility: 04/26/2018  
Quantity: 12  
Unit: Pounds

EPAID: MDR000526299  
Name: SHADY GROVE HOSPITAL  
Address: 1396 PICARD DRIVE

Map ID  
Direction  
Distance  
Elevation

MAP FINDINGS

Site

Database(s)

EDR ID Number  
EPA ID Number

**SHADY GROVE HOSPITAL (Continued)**

**S121872152**

City,State,Zip: ROCKVILLE, MD 20850  
Manifest Number: 007883550FLE  
Transporter 1: TRIUMVIRATE ENVIRONMENTAL, INC.  
Transporter 2: SJ TRANSPORTATION CO, INC.  
Generator Certifier: JERRY HILDYER  
Date Shipped Out: 03/23/2016  
Destination Facility Certifier: HEATHER BAKER  
Date Arrived at Destination Facility: 04/03/2016  
Quantity: 9  
Unit: Pounds

**792**  
**SW**  
**< 1/8**  
**0.066 mi.**  
**348 ft.**

**36 MARWOOD CT**  
**ROCKVILLE, MD 20850**

**MD LEAD S111244774**  
**N/A**

**Actual:**  
**381 ft.**  
**Focus Map:**  
**4**

MD LEAD:  
Name: Not reported  
Address: 36 MARWOOD CT  
City,State,Zip: ROCKVILLE, MD 20850  
Facility ID: 160401517301  
Cert Number: 556253  
Unit ID: Not reported  
Inspection Date: 07/28/2011  
Limit Date: Not reported  
Invalid: F  
Company No: 4583  
Company Name: Alban Home Inspection Services, Inc.  
ReInspection Date: / /  
Option: Full Lead Free  
Inspection Category: Lead Free  
Pass/Fail: P  
Inspector Number: 5051  
Inspector Name: Satterfield Quintin D  
Property Number: 160401517301

**793**  
**WSW**  
**< 1/8**  
**0.066 mi.**  
**349 ft.**

**4802 BROAD BROOK DR**  
**BETHESDA, MD 20814**

**MD LEAD S117981754**  
**N/A**

**Actual:**  
**240 ft.**  
**Focus Map:**  
**9**

MD LEAD:  
Name: Not reported  
Address: 4802 BROAD BROOK DR  
City,State,Zip: BETHESDA, MD 20814  
Facility ID: 160700598287  
Cert Number: 701693  
Unit ID: Not reported  
Inspection Date: 06/03/2015  
Limit Date: Not reported  
Invalid: Not reported  
Company No: 4014  
Company Name: Whitehall Associates, Inc.  
ReInspection Date: / /



Map ID  
Direction  
Distance  
Elevation

MAP FINDINGS

Site

Database(s)

EDR ID Number  
EPA ID Number

(Continued)

S117981754

Option: BETHESDA, MD 20814  
Inspection Category: Full Risk Reduction Standard Dust Inspection  
Pass/Fail: P  
Inspector Number: 4573  
Inspector Name: Hanson Buford  
Property Number: 160700598287

794  
WNW  
< 1/8  
0.066 mi.  
350 ft.

7510 SHADYWOOD RD  
BETHESDA, MD 20817

MD LEAD S118849507  
N/A

Actual:  
236 ft.  
Focus Map:  
10

MD LEAD:  
Name: Not reported  
Address: 7510 SHADYWOOD RD  
City,State,Zip: BETHESDA, MD 20817  
Facility ID: 161000869200  
Cert Number: 741644  
Unit ID: SFP  
Inspection Date: 05/16/2016  
Limit Date: 05/16/2018  
Invalid: Not reported  
Company No: 8817  
Company Name: Air, Land and Water Engineering, Inc.  
ReInspection Date: / /  
Option: Limited Lead Free, Must Reinspect Exterior Every Two Years  
Inspection Category: Lead Free  
Pass/Fail: P  
Inspector Number: 15101  
Inspector Name: Campbell Derrick Morgan  
Property Number: 161000869200

FA795  
NE  
< 1/8  
0.067 mi.  
352 ft.

130 DUVALL LANE  
GAITHERSBURG, MD 20877  
Site 32 of 42 in cluster FA

MD LEAD S121041899  
N/A

Actual:  
461 ft.  
Focus Map:  
1

MD LEAD:  
Name: Not reported  
Address: 130 DUVALL LANE  
City,State,Zip: GAITHERSBURG, MD 20877  
Facility ID: 160901708107  
Cert Number: 773708  
Unit ID: 104  
Inspection Date: 06/16/2017  
Limit Date: Not reported  
Invalid: Not reported  
Company No: 15237  
Company Name: Yohannes Temesgen  
ReInspection Date: / /  
Option: GAITHERSBURG, MD 20877  
Inspection Category: Full Risk Reduction Standard Dust Inspection  
Pass/Fail: P  
Inspector Number: 15015

Map ID  
Direction  
Distance  
Elevation

MAP FINDINGS

Site

Database(s)

EDR ID Number  
EPA ID Number

(Continued)

S121041899

Inspector Name: Temesgen Yohannes  
Property Number: 160901708107

FA796  
NE  
< 1/8  
0.067 mi.  
352 ft.

130 DUVALL LANE  
GAITHERSBURG, MD 20877

Site 33 of 42 in cluster FA

MD LEAD S117719992  
N/A

Actual:  
461 ft.

Focus Map:  
1

MD LEAD:

Name: Not reported  
Address: 130 DUVALL LANE  
City,State,Zip: GAITHERSBURG, MD 20877  
Facility ID: 160901708175  
Cert Number: 870535  
Unit ID: 130:SFP  
Inspection Date: 07/03/2019  
Limit Date: 1899-12-30 00:00:00  
Invalid: Not reported  
Company No: 16276  
Company Name: Not reported  
ReInspection Date: Not reported  
Option: Full Lead Free  
Inspection Category: Lead Free  
Pass/Fail: P  
Inspector Number: 12868  
Inspector Name: Not reported  
Property Number: 160901708175

Name: Not reported  
Address: 130 DUVALL LANE  
City,State,Zip: GAITHERSBURG, MD 20760  
Facility ID: 160901708131  
Cert Number: 685451  
Unit ID: 203  
Inspection Date: 03/09/2015  
Limit Date: Not reported  
Invalid: F  
Company No: 13986  
Company Name: John T. Hoover, Jr.  
ReInspection Date: / /  
Option: GAITHERSBURG, MD 20760  
Inspection Category: Full Risk Reduction Standard Dust Inspection  
Pass/Fail: P  
Inspector Number: 5387  
Inspector Name: Hoover, Jr. John  
Property Number: 160901708131

Name: Not reported  
Address: 130 DUVALL LANE  
City,State,Zip: GAITHERSBURG, MD 20877  
Facility ID: 160901708084  
Cert Number: 722145  
Unit ID: 102  
Inspection Date: 07/03/2015  
Limit Date: Not reported  
Invalid: Not reported  
Company No: 14228

Map ID  
Direction  
Distance  
Elevation

MAP FINDINGS

Site

Database(s)

EDR ID Number  
EPA ID Number

(Continued)

S117719992

Company Name: Michael K. Floyd, Sr.  
ReInspection Date: / /  
Option: GAITHERSBURG, MD 20877  
Inspection Category: Full Risk Reduction Standard Dust Inspection  
Pass/Fail: P  
Inspector Number: 14229  
Inspector Name: Floyd, Sr. Michael Kevin  
Property Number: 160901708084

797  
North  
< 1/8  
0.067 mi.  
355 ft.

7401 MACKENZIE CT  
BETHESDA, MD 20817

MD LEAD S117722223  
N/A

Actual:  
257 ft.  
Focus Map:  
10

MD LEAD:  
Name: Not reported  
Address: 7401 MACKENZIE CT  
City,State,Zip: BETHESDA, MD 20817  
Facility ID: 161000874638  
Cert Number: 665028  
Unit ID: Not reported  
Inspection Date: 02/25/2015  
Limit Date: Not reported  
Invalid: F  
Company No: 11865  
Company Name: Cornelius Timothy Leathers  
ReInspection Date: / /  
Option: BETHESDA, MD 20817  
Inspection Category: Full Risk Reduction Standard Dust Inspection  
Pass/Fail: P  
Inspector Number: 11862  
Inspector Name: Leathers Cornelius Timothy  
Property Number: 161000874638

FB798  
SSW  
< 1/8  
0.068 mi.  
358 ft.

5903 KINGSFORD PL  
BETHESDA, MD 20814  
Site 4 of 4 in cluster FB

MD LEAD S107241232  
N/A

Actual:  
333 ft.  
Focus Map:  
8

MD LEAD:  
Name: Not reported  
Address: 5903 KINGSFORD PL  
City,State,Zip: BETHESDA, MD 20814  
Facility ID: 0700635016  
Cert Number: 588233  
Unit ID: Not reported  
Inspection Date: 10/06/2012  
Limit Date: Not reported  
Invalid: F  
Company No: 4537  
Company Name: Quantum Lead Consulting  
ReInspection Date: / /  
Option: BETHESDA, MD 20814  
Inspection Category: Full Risk Reduction Standard Dust Inspection

Map ID  
Direction  
Distance  
Elevation

MAP FINDINGS

Site

Database(s)

EDR ID Number  
EPA ID Number

(Continued)

S107241232

|                      |  |
|----------------------|--|
| Pass/Fail:           | P  |
| Inspector Number:    | 5387   |
| Inspector Name:      | Hoover, Jr. John   |
| Property Number:     | 0700635016   |
| Name:                | Not reported   |
| Address:             | 5903 KINGSFORD PLACE                                       |
| City,State,Zip:      | BETHESDA, MD 00000   |
| Facility ID:         | 1607635016   |
| Cert Number:         | 188331   |
| Unit ID:             | Not reported   |
| Inspection Date:     | 02/13/2001   |
| Limit Date:          | 02/13/2003   |
| Invalid:             | F  |
| Company No:          | 4583   |
| Company Name:        | Alban Home Inspection Services, Inc.                       |
| ReInspection Date:   | / /  |
| Option:              | Limited Lead Free, Must Reinspect Exterior Every Two Years |
| Inspection Category: | Lead Free Dust Inspection                                  |
| Pass/Fail:           | P  |
| Inspector Number:    | 5051   |
| Inspector Name:      | Satterfield Quintin D                                      |
| Property Number:     | 1607635016   |
| Name:                | Not reported   |
| Address:             | 5903 KINGSFORD PL  |
| City,State,Zip:      | BETHESDA, MD 20814   |
| Facility ID:         | 0700635016   |
| Cert Number:         | 588299   |
| Unit ID:             | Not reported   |
| Inspection Date:     | 07/16/2013   |
| Limit Date:          | Not reported   |
| Invalid:             | F  |
| Company No:          | 13986  |
| Company Name:        | John T. Hoover, Jr.  |
| ReInspection Date:   | / /  |
| Option:              | BETHESDA, MD 20814   |
| Inspection Category: | Full Risk Reduction Standard Dust Inspection               |
| Pass/Fail:           | P  |
| Inspector Number:    | 5387   |
| Inspector Name:      | Hoover, Jr. John   |
| Property Number:     | 0700635016   |
| Name:                | Not reported   |
| Address:             | 5903 KINGSFORD PLACE                                       |
| City,State,Zip:      | BETHESDA, MD 20817   |
| Facility ID:         | 160700635016   |
| Cert Number:         | 238543   |
| Unit ID:             | Not reported   |
| Inspection Date:     | 06/11/2003   |
| Limit Date:          | 06/11/2005   |
| Invalid:             | F  |
| Company No:          | 4583   |
| Company Name:        | Alban Home Inspection Services, Inc.                       |
| ReInspection Date:   | / /  |
| Option:              | Limited Lead Free, Must Reinspect Exterior Every Two Years |
| Inspection Category: | Lead Free Dust Inspection                                  |

Map ID  
Direction  
Distance  
Elevation

MAP FINDINGS

Site

Database(s)

EDR ID Number  
EPA ID Number

(Continued)

S107241232

Pass/Fail: P  
Inspector Number: 5051  
Inspector Name: Satterfield Quintin D  
Property Number: 160700635016

799  
SSW  
< 1/8  
0.068 mi.  
359 ft.

9307 PARKHILL TERR  
BETHESDA, MD 20814

MD LEAD S107241215  
N/A

Actual:  
236 ft.  
Focus Map:  
12

MD LEAD:  
Name: Not reported  
Address: 9307 PARKHILL TERR  
City,State,Zip: BETHESDA, MD 20814  
Facility ID: 160700629163  
Cert Number: 144659  
Unit ID: Not reported  
Inspection Date: 09/02/2002  
Limit Date: Not reported  
Invalid: F  
Company No: 4014  
Company Name: Whitehall Associates, Inc.  
ReInspection Date: / /  
Option: BETHESDA, MD 20814  
Inspection Category: Full Risk Reduction Standard Dust Inspection  
Pass/Fail: P  
Inspector Number: 4573  
Inspector Name: Hanson Buford  
Property Number: 160700629163

FA800  
NE  
< 1/8  
0.068 mi.  
359 ft.

132 DUVALL LANE  
, MD 20877  
Site 34 of 42 in cluster FA

MD LEAD S121380626  
N/A

Actual:  
461 ft.  
Focus Map:  
1

MD LEAD:  
Name: Not reported  
Address: 132 DUVALL LANE  
City,State,Zip: MD 20877  
Facility ID: Not reported  
Cert Number: 096769  
Unit ID: 201  
Inspection Date: 12/18/1998  
Limit Date: Not reported  
Invalid: Not reported  
Company No: 3220  
Company Name: HomeSafe Lead Services, Inc.  
ReInspection Date: / /  
Option: MD 20877  
Inspection Category: Full Risk Reduction Standard Dust Inspection  
Pass/Fail: P  
Inspector Number: 2430  
Inspector Name: Paul Robert M  
Property Number: Not reported

Map ID  
Direction  
Distance  
Elevation

MAP FINDINGS

Site

Database(s)

EDR ID Number  
EPA ID Number

**FA801**  
**NE**  
**< 1/8**  
**0.068 mi.**  
**359 ft.**  
**132 DUVALL LANE**  
**GAITHERSBURG, MD 20877**  
**Site 35 of 42 in cluster FA**

**MD LEAD** **S107178279**  
**N/A**

**Actual:** 461 ft.  
**Focus Map:** 1

MD LEAD:

Name: Not reported  
Address: 132 DUVALL LANE  
City,State,Zip: GAITHERSBURG, MD 20877  
Facility ID: 160901708324  
Cert Number: 287367  
Unit ID: 302  
Inspection Date: 11/23/2005  
Limit Date: Not reported  
Invalid: F  
Company No: 4835  
Company Name: Homesafe Lead Services, Inc.  
ReInspection Date: / /  
Option: GAITHERSBURG, MD 20877  
Inspection Category: Full Risk Reduction Standard Dust Inspection  
Pass/Fail: P  
Inspector Number: 4301  
Inspector Name: Paul Robert M  
Property Number: 160901708324

Name: Not reported  
Address: 132 DUVALL LANE  
City,State,Zip: GAITHERSBURG, MD 20877  
Facility ID: 160901708346  
Cert Number: 280508  
Unit ID: 304  
Inspection Date: 04/23/2005  
Limit Date: Not reported  
Invalid: F  
Company No: 4835  
Company Name: Homesafe Lead Services, Inc.  
ReInspection Date: / /  
Option: GAITHERSBURG, MD 20877  
Inspection Category: Full Risk Reduction Standard Dust Inspection  
Pass/Fail: P  
Inspector Number: 4301  
Inspector Name: Paul Robert M  
Property Number: 160901708346

**FW802**  
**WSW**  
**< 1/8**  
**0.069 mi.**  
**362 ft.**  
**13 LAWNGATE CT**  
**POTOMAC, MD 20854**  
**Site 1 of 2 in cluster FW**

**MD LEAD** **S118901592**  
**N/A**

**Actual:** 426 ft.  
**Focus Map:** 5

MD LEAD:

Name: Not reported  
Address: 13 LAWNGATE CT  
City,State,Zip: POTOMAC, MD 20854  
Facility ID: 160401535617  
Cert Number: 749569  
Unit ID: Not reported  
Inspection Date: 07/04/2016  
Limit Date: Not reported

Map ID  
Direction  
Distance  
Elevation

MAP FINDINGS

Site

Database(s)

EDR ID Number  
EPA ID Number

(Continued)

S118901592

Invalid: Not reported  
Company No: 15254  
Company Name: Jianhua Hao  
ReInspection Date: / /  
Option: POTOMAC, MD 20854  
Inspection Category: Full Risk Reduction Standard Dust Inspection  
Pass/Fail: P  
Inspector Number: 15255  
Inspector Name: Hao Jianhua  
Property Number: 160401535617

803  
WSW  
< 1/8  
0.069 mi.  
362 ft.

228 PENDER PLACE  
ROCKVILLE, MD 20850

MD LEAD S118846932  
N/A

Actual:  
388 ft.  
Focus Map:  
4

MD LEAD:  
Name: Not reported  
Address: 228 PENDER PLACE  
City,State,Zip: ROCKVILLE, MD 20850  
Facility ID: 160401517015  
Cert Number: 696978  
Unit ID: Not reported  
Inspection Date: 05/31/2016  
Limit Date: Not reported  
Invalid: Not reported  
Company No: 14508  
Company Name: Top to Bottom Services LLC  
ReInspection Date: / /  
Option: Full Lead Free  
Inspection Category: Lead Free  
Pass/Fail: P  
Inspector Number: 15357  
Inspector Name: Parlato James Steven  
Property Number: 160401517015

FJ804  
SW  
< 1/8  
0.069 mi.  
362 ft.

ROCKVILLE POLICE STATION  
1401 SEVEN LOCKS RD  
ROCKVILLE, MD 20854  
Site 2 of 2 in cluster FJ

MD OCPCASES S104602736  
N/A

Actual:  
412 ft.  
Focus Map:  
5

OCPCASES:  
Name: ROCKVILLE POLICE STATION  
Address: 1401 SEVEN LOCKS RD  
City,State,Zip: ROCKVILLE, MD 20854  
Facility ID: 94-0861MO2  
Facility Status/Code: CLOSED/Tank Closure - Motor/Lube Oil  
Date Open: 09/21/1993  
Date Closed: 07/20/1999  
Release: NO  
Cleanup: NO  
Registration Number: 7674  
  
Name: ROCKVILLE POLICE STATION

Map ID  
Direction  
Distance  
Elevation

MAP FINDINGS

Site

Database(s)

EDR ID Number  
EPA ID Number

**ROCKVILLE POLICE STATION (Continued)**

**S104602736**

Address: 1401 SEVEN LOCKS RD  
City,State,Zip: ROCKVILLE, MD 20854  
Facility ID: 94-0861MO2  
Facility Status/Code: CLOSED/Tank Closure - Motor/Lube Oil  
Date Open: 09/21/1993  
Date Closed: 07/20/1999  
Release: NO  
Cleanup: NO  
Registration Number: 7674

**FM805**  
**ENE**  
**< 1/8**  
**0.069 mi.**  
**363 ft.**

**786 AZALEA DRIVE**  
**ROCKVILLE, MD 20850**  
**Site 3 of 8 in cluster FM**

**MD LEAD S118901590**  
**N/A**

**Actual:**  
**422 ft.**

**Focus Map:**  
**4**

**MD LEAD:**  
Name: Not reported  
Address: 786 AZALEA DRIVE  
City,State,Zip: ROCKVILLE, MD 20850  
Facility ID: 160401495896  
Cert Number: 752770  
Unit ID: 15  
Inspection Date: 06/14/2016  
Limit Date: Not reported  
Invalid: Not reported  
Company No: 4583  
Company Name: Alban Home Inspection Services, Inc.  
ReInspection Date: / /  
Option: Full Lead Free  
Inspection Category: Lead Free  
Pass/Fail: P  
Inspector Number: 5051  
Inspector Name: Satterfield Quintin D  
Property Number: 160401495896

**FM806**  
**ENE**  
**< 1/8**  
**0.069 mi.**  
**366 ft.**

**754 AZALEA DRIVE**  
**, MD 20855**  
**Site 4 of 8 in cluster FM**

**MD LEAD S107240062**  
**N/A**

**Actual:**  
**417 ft.**

**Focus Map:**  
**4**

**MD LEAD:**  
Name: Not reported  
Address: 754 AZALEA DRIVE  
City,State,Zip: MD 20855  
Facility ID: 160401495737  
Cert Number: 165722  
Unit ID: Not reported  
Inspection Date: 07/11/2000  
Limit Date: Not reported  
Invalid: F  
Company No: 583  
Company Name: Not reported  
ReInspection Date: / /  
Option: Full Lead Free



Map ID  
Direction  
Distance  
Elevation

MAP FINDINGS

Site

Database(s)

EDR ID Number  
EPA ID Number

(Continued)

S107240062

Inspection Category: Lead Free  
Pass/Fail: P  
Inspector Number: 2826  
Inspector Name: Satterfield Quintin D  
Property Number: 160401495737

FF807  
South  
< 1/8  
0.069 mi.  
366 ft.

9318 CEDAR LANE  
BETHESDA, MD 20814  
Site 4 of 4 in cluster FF

MD LEAD S118384830  
N/A

Actual:  
251 ft.

Focus Map:  
12

MD LEAD:

Name: Not reported  
Address: 9318 CEDAR LANE  
City,State,Zip: BETHESDA, MD 20814  
Facility ID: 160700597636  
Cert Number: 725383  
Unit ID: Not reported  
Inspection Date: 09/10/2015  
Limit Date: Not reported  
Invalid: Not reported  
Company No: 4014  
Company Name: Whitehall Associates, Inc.  
ReInspection Date: / /  
Option: BETHESDA, MD 20814  
Inspection Category: Full Risk Reduction Standard Dust Inspection  
Pass/Fail: P  
Inspector Number: 4573  
Inspector Name: Hanson Buford  
Property Number: 160700597636

Name: Not reported  
Address: 9318 CEDAR LANE  
City,State,Zip: BETHESDA, MD 20814  
Facility ID: 160700597606  
Cert Number: 871043  
Unit ID: Not reported  
Inspection Date: 06/06/2019  
Limit Date: 1899-12-30 00:00:00  
Invalid: Not reported  
Company No: 4014  
Company Name: Not reported  
ReInspection Date: Not reported  
Option: BETHESDA, MD 20814  
Inspection Category: Full Risk Reduction Standard Dust Inspection  
Pass/Fail: P  
Inspector Number: 4573  
Inspector Name: Not reported  
Property Number: 160700597606

Name: Not reported  
Address: 9318 CEDAR LANE  
City,State,Zip: BETHESDA, MD 20814  
Facility ID: 160700597636  
Cert Number: 785403  
Unit ID: Not reported  
Inspection Date: 11/09/2016

Map ID  
Direction  
Distance  
Elevation

MAP FINDINGS

Site

Database(s)

EDR ID Number  
EPA ID Number

(Continued)

S118384830

Limit Date: Not reported  
Invalid: Not reported  
Company No: 4014  
Company Name: Whitehall Associates, Inc.  
ReInspection Date: / /  
Option: BETHESDA, MD 20814  
Inspection Category: Full Risk Reduction Standard Dust Inspection  
Pass/Fail: P  
Inspector Number: 4573  
Inspector Name: Hanson Buford  
Property Number: 160700597636

FX808  
ENE  
< 1/8  
0.069 mi.  
366 ft.

WOODLEY GARDENS ELEMENTARY  
1150 CARNATION DR  
ROCKVILLE, MD 20850

MD OCPCASES  
MD HIST UST  
MD ASBESTOS

1001702237  
N/A

Site 1 of 3 in cluster FX

Actual:  
453 ft.

Focus Map:  
4

OCPCASES:  
Name: ROCKVILLE SENIOR CENTER  
Address: 1150 CARNATION DR  
City,State,Zip: ROCKVILLE, MD 20850  
Facility ID: 96-1283MO1  
Facility Status/Code: CLOSED/B-9  
Date Open: 12/29/1995  
Date Closed: 03/06/1997  
Release: YES  
Cleanup: Not reported  
Registration Number: 5666

Historical UST:

Facility ID: 6009201  
Tank ID: 001  
Age: 31  
Capacity: 15,000  
Tank Status: Currently in use  
Product: Heating Oil

ASBESTOS:

Name: ROCKVILLE SENIOR CENTER ADA IMPROVEMENTS  
Address: 1150 CARNATION DR.  
City,State,Zip: ROCKVILLE, MD 20850-  
Year: 2018  
Removal/Encapsulation/Demolition Start Date: 12/11/2018  
Removal/Encapsulation/Demolition End Date: 12/14/2018  
Days of the week worked: TUE-FRI  
Volume off facility Component (Cat I) not removed: 0 Cubic Yards  
Volume off facility Component (Cat I) not removed: 0 Cubic Yards  
Volume off facility Component (Cat II) not removed: 0 Cubic Yards  
Hours worked in a day: 1500-230  
Original or resubmit: O Origina  
Number of floors in building: 1  
Pipe Cat I not removed: 0 Linear Feet  
Pipe Cat II not removed: 0 Linear Feet  
Type of Building: Commercial  
Contractor name: Asbestos Specialists Inc  
Length of project: Not reported

Map ID  
Direction  
Distance  
Elevation

MAP FINDINGS

Site

Database(s)

EDR ID Number  
EPA ID Number

**WOODLEY GARDENS ELEMENTARY (Continued)**

**1001702237**

|   |                                |
|---|--------------------------------|
| Type of project from notification form:                     | N Renovation (NESHAP)          |
| Volume off facility component Cat I non friable removed:    | 0 Cubic Yards                  |
| Pipes Cat I non friable removed:                            | 0 Linear Feet                  |
| Surface area Cat I non friable removed:                     | 0 Square Feet                  |
| Volume off facility component, Cat II non friable removed:  | 0 Cubic Yards                  |
| Pipe Cat II non friable removed:                            | 0 Linear Feet                  |
| Surface area Cat II non friable removed:                    | 0 Square Feet                  |
| Volume of facility component RACM removed:                  | 0 Cubic Yards                  |
| Pipes RACM removed:   | 0 Linear Feet                  |
| Surface area RACM removed:                                  | 1200 Square Feet               |
| Surface area Cat I not removed:                             | 0 Square Feet                  |
| Surface area Cat II not removed:                            | 0 Square Feet                  |
| Site description (found in Section II of the notification): | FrontFoyer,Stage,DiningRm,Rest |
| Owner of the site:  | True                           |
| Landfill asbestos will be sent to:                          | True                           |
| Transporter of the waste:                                   | True                           |
| Facility off components units:                              | Not reported                   |
| Pipes unit of measure:                                      | Linear Feet                    |
| Surface area unit of measure:                               | Square Feet Square Feet        |
| Received Date:  | 11/27/2018                     |
| Owner name:   | City of Rockville              |
| Owner contact:  | Smith                          |
| Owner street address:                                       | 111 Maryland Ave               |
| Owner street address 2:                                     | Not reported                   |
| Owner city:   | Rockville                      |
| Owner state:  | MD                             |
| Owner zip code:   | 20850-                         |
| ID number:  | 182201                         |

**FX809**      **ROCKVILLE SENIOR CENTER**  
**ENE**        **1150 CARNATION DRIVE**  
**< 1/8**       **ROCKVILLE, MD 20850**  
**0.069 mi.**  
**366 ft.**     **Site 2 of 3 in cluster FX**

**MD UST**      **U001553793**  
**MD HIST UST**      **N/A**  
**MD Financial Assurance**

**Actual:**        **UST:**  
**453 ft.**        Facility Id:            5666  
**Focus Map:**    Oper Name:            Judy Beck  
**4**                Form Name:            Kevin Patterson  
                     Form Title:            Facilities Supervisor  
                     Form Date:            05/01/1998  
                     Owner Id:              338  
  
                     Owner:  
                     Owner Name:            City of Rockville  
                     Owner Address:        14625 Rothgeb Drive  
                     Owner City:            Rockville  
                     Owner State:            MD  
                     Owner Zip:             20850  
                     Owner Phone:          (240) 314-8485  
                     Owner Contact:        Patrick Stroud

Tanks:  
Tank ID:            1  
**Tank Status:**      **Permanently Out Of Use**  
Tank Capacity:     15000  
Substance Description: Heating Oil  
Tank Compartment: False

Map ID  
Direction  
Distance  
Elevation

MAP FINDINGS

Site

Database(s)

EDR ID Number  
EPA ID Number

**ROCKVILLE SENIOR CENTER (Continued)**

**U001553793**

Compartment Compartment: A  
Date Installed: 06/01/1965  
Tank Material Desc: Asphalt Coated or Bare Steel  
Pipe Material Desc: Bare or Galvanized Steel

Tank ID: 2  
**Tank Status: Currently In Use**

Tank Capacity: 15000  
Substance Description: Heating Oil  
Tank Compartment: False  
Compartment Compartment: A  
Date Installed: 02/01/1996  
Tank Material Desc: Composite (Steel w/ FRP)  
Pipe Material Desc: Flexible Plastic

Historical UST:

Facility ID: 6009365  
Tank ID: 001  
Age: 31  
Capacity: 15000  
Tank Status: Currently in use  
Product: Heating Oil

MD Financial Assurance 2:

Name: ROCKVILLE SENIOR CENTER  
Address: 1150 CARNATION DRIVE  
City,State,Zip: ROCKVILLE, MD 20850  
Region: 2  
Facility ID: 5666  
Self Insured: False  
Insurance: True  
Risk Retention Group: False  
Guarantee: False  
Surety Bonds: False  
Letter of Credit: False  
State Fund: False  
Other Finance: False  
Finacnce Comments: Policy #: FEI-EST-23806-00 Period of Coverage: 7/1/2017 - 7/1/2020  
Insurer: Admiral Insurance Company  
FR Not Listed: False

**FX810** **WOODLEY GARDENS ELEMENTARY SCHOOL**  
**ENE** **1150 CARNATION DRIVE**  
**< 1/8** **ROCKVILLE, MD 20850**  
**0.069 mi.**  
**366 ft.** **Site 3 of 3 in cluster FX**

**US AIRS** **1004523535**  
**FINDS** **N/A**  
**ECHO**

**Actual:** US AIRS MINOR:  
**453 ft.** Envid: 1004523535  
**Focus Map:** Region Code: 03  
**4** Programmatic ID: AIR MD0000002403100745  
Facility Registry ID: 110001280970  
D and B Number: Not reported  
Primary SIC Code: 8211  
NAICS Code: 611110  
Default Air Classification Code: MIN

Map ID  
Direction  
Distance  
Elevation

MAP FINDINGS

Site

Database(s)

EDR ID Number  
EPA ID Number

**WOODLEY GARDENS ELEMENTARY SCHOOL (Continued)**

**1004523535**

Facility Type of Ownership Code: CNG  
Air CMS Category Code: Not reported  
HPV Status: Not reported

**FINDS:**

Registry ID: 110001280970

Click Here:

**Environmental Interest/Information System:**

AFS (Aerometric Information Retrieval System (AIRS) Facility Subsystem) replaces the former Compliance Data System (CDS), the National Emission Data System (NEDS), and the Storage and Retrieval of Aerometric Data (SAROAD). AFS is the national repository for information concerning airborne pollution in the United States. AFS is used to track emissions and compliance data from industrial plants. AFS data are utilized by states to prepare State Implementation Plans to comply with regulatory programs and by EPA as an input for the estimation of total national emissions. AFS is undergoing a major redesign to support facility operating permits required under Title V of the Clean Air Act.  
MD-PEMIS (Maryland - Permanent (Air) Emission) database houses data related to Air Emissions. Also known to the EPA as National Emissions Inventory (NEI).  
AIR MINOR

Click this hyperlink while viewing on your computer to access additional FINDS: detail in the EDR Site Report.

**ECHO:**

Envid: 1004523535  
Registry ID: 110001280970  
DFR URL: <http://echo.epa.gov/detailed-facility-report?fid=110001280970>  
Name: WOODLEY GARDENS ELEMENTARY SCHOOL  
Address: 1150 CARNATION DRIVE  
City,State,Zip: ROCKVILLE, MD 20850

**FA811  
NE  
< 1/8  
0.070 mi.  
367 ft.**

**134 DUVALL LANE  
GAITHERSBURG, MD 20877  
Site 36 of 42 in cluster FA**

**MD LEAD S118385105  
N/A**

**Actual:  
461 ft.**

**Focus Map:  
1**

**MD LEAD:**  
Name: Not reported  
Address: 134 DUVALL LANE  
City,State,Zip: GAITHERSBURG, MD 20877  
Facility ID: 160901708483  
Cert Number: 808187  
Unit ID: 302  
Inspection Date: 01/19/2019  
Limit Date: 1899-12-30 00:00:00  
Invalid: Not reported  
Company No: 15321  
Company Name: Not reported  
ReInspection Date: Not reported  
Option: GAITHERSBURG, MD 20877  
Inspection Category: Full Risk Reduction Standard Dust Inspection

Map ID  
Direction  
Distance  
Elevation

MAP FINDINGS

Site

Database(s)

EDR ID Number  
EPA ID Number

(Continued)

S118385105

Pass/Fail: P  
Inspector Number: 15320  
Inspector Name: Not reported  
Property Number: 160901708483

Name: Not reported  
Address: 134 DUVALL LANE  
City,State,Zip: GAITHERSBURG, MD 20877  
Facility ID: 160901708392  
Cert Number: 722882  
Unit ID: 101  
Inspection Date: 03/10/2016  
Limit Date: Not reported  
Invalid: Not reported  
Company No: 12943  
Company Name: A to Z Inspection Services LLC  
ReInspection Date: / /  
Option: GAITHERSBURG, MD 20877  
Inspection Category: Full Risk Reduction Standard Dust Inspection  
Pass/Fail: P  
Inspector Number: 12942  
Inspector Name: Boie Steven Gerard  
Property Number: 160901708392

Name: Not reported  
Address: 134 DUVALL LANE  
City,State,Zip: GAITHERSBURG, MD 20877  
Facility ID: 160901708381  
Cert Number: 841811  
Unit ID: T4  
Inspection Date: 07/26/2018  
Limit Date: Not reported  
Invalid: Not reported  
Company No: 13641  
Company Name: Not reported  
ReInspection Date: Not reported  
Option: GAITHERSBURG, MD 20877  
Inspection Category: Lead Free Dust Inspection  
Pass/Fail: P  
Inspector Number: 16984  
Inspector Name: Not reported  
Property Number: 160901708381

Name: Not reported  
Address: 134 DUVALL LANE  
City,State,Zip: GAITHERSBURG, MD 20877  
Facility ID: 160901708472  
Cert Number: 703964  
Unit ID: 301  
Inspection Date: 06/03/2015  
Limit Date: Not reported  
Invalid: Not reported  
Company No: 14582  
Company Name: Nichole D. Pinos  
ReInspection Date: / /  
Option: Full Lead Free  
Inspection Category: Lead Free Dust Inspection

Map ID  
Direction  
Distance  
Elevation

MAP FINDINGS

Site

Database(s)

EDR ID Number  
EPA ID Number

(Continued)

S118385105

Pass/Fail: P  
Inspector Number: 14580  
Inspector Name: Pinos Nichole Danielle  
Property Number: 160901708472

FA812  
NE  
< 1/8  
0.070 mi.  
367 ft.

134 DUVALL LANE  
GAITHERSBURG, MD 20877  
Site 37 of 42 in cluster FA

MD LEAD S121041900  
N/A

Actual:  
461 ft.

Focus Map:  
1

MD LEAD:  
Name: Not reported  
Address: 134 DUVALL LANE  
City,State,Zip: GAITHERSBURG, MD 20877  
Facility ID: 160901708404  
Cert Number: 796995  
Unit ID: 102  
Inspection Date: 04/22/2017  
Limit Date: Not reported  
Invalid: Not reported  
Company No: 14214  
Company Name: Thorough Property Services LLC  
ReInspection Date: / /  
Option: GAITHERSBURG, MD 20877  
Inspection Category: Full Risk Reduction Standard Dust Inspection  
Pass/Fail: P  
Inspector Number: 14212  
Inspector Name: Lee, Sr. Tab Duranda  
Property Number: 160901708404

813  
SSE  
< 1/8  
0.070 mi.  
368 ft.

7037 BARKWATER COURT  
BETHESDA, MD 20817

MD LEAD S125417905  
N/A

Actual:  
238 ft.

Focus Map:  
10

MD LEAD:  
Name: Not reported  
Address: 7037 BARKWATER COURT  
City,State,Zip: BETHESDA, MD 20817  
Facility ID: 160700699930  
Cert Number: 874935  
Unit ID: Not reported  
Inspection Date: 06/13/2019  
Limit Date: 2021-06-13 00:00:00  
Invalid: Not reported  
Company No: 15925  
Company Name: Not reported  
ReInspection Date: Not reported  
Option: Limited Lead Free, Must Reinspect Exterior Every Two Years  
Inspection Category: Lead Free  
Pass/Fail: P  
Inspector Number: 5051  
Inspector Name: Not reported  
Property Number: 160700699930

Map ID  
Direction  
Distance  
Elevation

MAP FINDINGS

Site

Database(s)

EDR ID Number  
EPA ID Number

814  
SE  
< 1/8  
0.070 mi.  
369 ft.

ARROWOOD RD-7505  
7505 ARROWOOD RD.  
BETHESDA, MD 20817

MD ASBESTOS S121453451  
N/A

Actual:  
240 ft.

Focus Map:  
10

ASBESTOS:

Name: ARROWOOD RD-7505  
Address: 7505 ARROWOOD RD.  
City,State,Zip: BETHESDA, MD 20817-  
Year: 2016  
Removal/Encapsulation/Demolition Start Date: 04/07/2016  
Removal/Encapsulation/Demolition End Date: 04/07/2016  
Days of the week worked: MON-FRI  
Volume off facility Component (Cat I) not removed: 0 Cubic Yards  
Volume off facility Component (Cat I) not removed: 0 Cubic Yards  
Volume off facility Component (Cat II) not removed: 0 Cubic Yards  
Hours worked in a day: 0700-160  
Original or resubmit: O Origina  
Number of floors in building: 2  
Pipe Cat I not removed: 0 Linear Feet  
Pipe Cat II not removed: 0 Linear Feet  
Type of Building: Residence  
Contractor name: ACM Services Inc  
Length of project: Not reported  
Type of project from notification form: S-N Non-NESHAP Renovation/Dem  
Volume off facility component Cat I non friable removed: 0 Cubic Yards  
Pipes Cat I non friable removed: 0 Linear Feet  
Surface area Cat I non friable removed: 700 Square Feet  
Volume off facility component, Cat II non friable removed: 0 Cubic Yards  
Pipe Cat II non friable removed: 0 Linear Feet  
Surface area Cat II non friable removed: 0 Square Feet  
Volume of facility component RACM removed: 0 Cubic Yards  
Pipes RACM removed: 0 Linear Feet  
Surface area RACM removed: 0 Square Feet  
Surface area Cat I not removed: 0 Square Feet  
Surface area Cat II not removed: 0 Square Feet  
Site description (found in Section II of the notification): basement  
Owner of the site: TRUE  
Landfill asbestos will be sent to: TRUE  
Transporter of the waste: TRUE  
Facility off components units: Not reported  
Pipes unit of measure: Linear Feet  
Surface area unit of measure: Square Feet Square Feet  
Received Date: 03/25/2016  
Owner name: Steve Museles  
Owner contact: Not reported  
Owner street address: 7505 Arrowood Rd.  
Owner street address 2: Not reported  
Owner city: Bethesda  
Owner state: MD  
Owner zip code: 20817-  
ID number: 160653



Map ID  
Direction  
Distance  
Elevation

MAP FINDINGS

Site

Database(s)

EDR ID Number  
EPA ID Number

**FY815**  
**SSE**  
**< 1/8**  
**0.070 mi.**  
**370 ft.**

**9319 E PARKHILL DRIVE**  
**BETHESDA, MD 20814**  
**Site 1 of 3 in cluster FY**

**MD LEAD S107241208**  
**N/A**

**Actual:**  
**219 ft.**

**MD LEAD:**

**Focus Map:**  
**12**

Name: Not reported  
Address: 9319 E PARKHILL DRIVE  
City,State,Zip: BETHESDA, MD 20814  
Facility ID: 160700628226  
Cert Number: 145049  
Unit ID: SINGLE  
Inspection Date: 02/01/2001  
Limit Date: Not reported  
Invalid: F  
Company No: 4145  
Company Name: AmeriSpec Lead Services  
ReInspection Date: / /  
Option: Full Lead Free  
Inspection Category: Lead Free  
Pass/Fail: F  
Inspector Number: 4584  
Inspector Name: McCanns James I  
Property Number: 160700628226

Name: Not reported  
Address: 9319 E PARKHILL DRIVE  
City,State,Zip: BETHESDA, MD 20814  
Facility ID: 160700628226  
Cert Number: 156989  
Unit ID: SINGLE  
Inspection Date: 03/09/2001  
Limit Date: Not reported  
Invalid: F  
Company No: 4145  
Company Name: AmeriSpec Lead Services  
ReInspection Date: / /  
Option: BETHESDA, MD 20814  
Inspection Category: Full Risk Reduction Standard Dust Inspection  
Pass/Fail: P  
Inspector Number: 4584  
Inspector Name: McCanns James I  
Property Number: 160700628226

**816**  
**SSE**  
**< 1/8**  
**0.070 mi.**  
**371 ft.**

**6411 HOLLINS DR**  
**BETHESDA, MD 20817**

**MD LEAD S118384867**  
**N/A**

**Actual:**  
**337 ft.**

**MD LEAD:**

**Focus Map:**  
**8**

Name: Not reported  
Address: 6411 HOLLINS DR  
City,State,Zip: BETHESDA, MD 20817  
Facility ID: 160700633894  
Cert Number: 703504  
Unit ID: SFP  
Inspection Date: 05/12/2015  
Limit Date: Not reported

Map ID  
Direction  
Distance  
Elevation

MAP FINDINGS

Site

Database(s)

EDR ID Number  
EPA ID Number

(Continued)

S118384867

Invalid: Not reported  
Company No: 14505  
Company Name: Daniel L. Perez  
ReInspection Date: / /  
Option: Full Lead Free  
Inspection Category: Lead Free  
Pass/Fail: P  
Inspector Number: 14503  
Inspector Name: Perez Daniel Luis  
Property Number: 160700633894

FA817  
NE  
< 1/8  
0.071 mi.  
375 ft.

136 DUVALL LANE  
GAITHERSBURG, MD 20877

Site 38 of 42 in cluster FA

MD LEAD S121041901  
N/A

Actual:  
461 ft.  
Focus Map:  
1

MD LEAD:  
Name: Not reported  
Address: 136 DUVALL LANE  
City,State,Zip: GAITHERSBURG, MD 20877  
Facility ID: 160901708608  
Cert Number: 715046  
Unit ID: 204  
Inspection Date: 03/01/2017  
Limit Date: Not reported  
Invalid: Not reported  
Company No: 14432  
Company Name: Eric K. Clark, Jr.  
ReInspection Date: / /  
Option: GAITHERSBURG, MD 20877  
Inspection Category: Full Risk Reduction Standard Dust Inspection  
Pass/Fail: P  
Inspector Number: 15674  
Inspector Name: Clark, Jr. Eric Keith  
Property Number: 160901708608

FA818  
NE  
< 1/8  
0.071 mi.  
375 ft.

136 DUVALL LN  
GAITHERSBURG, MD 20877

Site 39 of 42 in cluster FA

MD LEAD S118845886  
N/A

Actual:  
461 ft.  
Focus Map:  
1

MD LEAD:  
Name: Not reported  
Address: 136 DUVALL LN  
City,State,Zip: GAITHERSBURG, MD 20877  
Facility ID: 160901708552  
Cert Number: 743783  
Unit ID: 103  
Inspection Date: 05/19/2016  
Limit Date: Not reported  
Invalid: Not reported  
Company No: 14214  
Company Name: Thorough Property Services LLC  
ReInspection Date: / /

Map ID  
Direction  
Distance  
Elevation

MAP FINDINGS

Site

Database(s)

EDR ID Number  
EPA ID Number

(Continued)

S118845886

Option: GAITHERSBURG, MD 20877  
Inspection Category: Full Risk Reduction Standard Dust Inspection  
Pass/Fail: P  
Inspector Number: 14212  
Inspector Name: Lee, Sr. Tab Duranda  
Property Number: 160901708552

FA819  
NE  
< 1/8  
0.071 mi.  
375 ft.

136 DUVAL LANE  
GAITHERSBURG, MD 20877  
Site 40 of 42 in cluster FA

MD LEAD S123653841  
N/A

Actual: 461 ft.  
Focus Map: 1  
MD LEAD:  
Name: Not reported  
Address: 136 DUVAL LANE  
City,State,Zip: GAITHERSBURG, MD 20877  
Facility ID: 160901708610  
Cert Number: 860296  
Unit ID: 301  
Inspection Date: 03/11/2019  
Limit Date: 1899-12-30 00:00:00  
Invalid: Not reported  
Company No: 15360  
Company Name: Not reported  
ReInspection Date: Not reported  
Option: GAITHERSBURG, MD 20877  
Inspection Category: Full Risk Reduction Standard Dust Inspection  
Pass/Fail: P  
Inspector Number: 15366  
Inspector Name: Not reported  
Property Number: 160901708610

FA820  
NE  
< 1/8  
0.071 mi.  
375 ft.

136 DUVALL LANE  
GAITHERSBURG, MD 20877  
Site 41 of 42 in cluster FA

MD LEAD S118845885  
N/A

Actual: 461 ft.  
Focus Map: 1  
MD LEAD:  
Name: Not reported  
Address: 136 DUVALL LANE  
City,State,Zip: GAITHERSBURG, MD 20877  
Facility ID: 160901708563  
Cert Number: 749437  
Unit ID: 104  
Inspection Date: 06/29/2016  
Limit Date: Not reported  
Invalid: Not reported  
Company No: 4014  
Company Name: Whitehall Associates, Inc.  
ReInspection Date: / /  
Option: GAITHERSBURG, MD 20877  
Inspection Category: Full Risk Reduction Standard Dust Inspection  
Pass/Fail: P  
Inspector Number: 4573

Map ID  
Direction  
Distance  
Elevation

MAP FINDINGS

Site

Database(s)

EDR ID Number  
EPA ID Number

(Continued)

S118845885

Inspector Name: Hanson Buford  
Property Number: 160901708563

Name: Not reported  
Address: 136 DUVALL LANE  
City,State,Zip: GAITHERSBURG, MD 20877  
Facility ID: 160901708552  
Cert Number: 871543  
Unit ID: 136:103  
Inspection Date: 07/13/2019  
Limit Date: 1899-12-30 00:00:00  
Invalid: Not reported  
Company No: 8817  
Company Name: Not reported  
ReInspection Date: Not reported  
Option: Full Lead Free  
Inspection Category: Lead Free Dust Inspection  
Pass/Fail: P  
Inspector Number: 15197  
Inspector Name: Not reported  
Property Number: 160901708552

Name: Not reported  
Address: 136 DUVALL LANE  
City,State,Zip: GAITHERSBURG, MD 20877  
Facility ID: 0901708596  
Cert Number: 741055  
Unit ID: 241-203  
Inspection Date: 05/04/2016  
Limit Date: Not reported  
Invalid: Not reported  
Company No: 8134  
Company Name: HomeCheck Environmental, Inc.  
ReInspection Date: / /  
Option: Full Lead Free  
Inspection Category: Lead Free Dust Inspection  
Pass/Fail: P  
Inspector Number: 9840  
Inspector Name: Smith Don  
Property Number: 0901708596

Name: Not reported  
Address: 136 DUVALL LANE  
City,State,Zip: GAITHERSBURG, MD 20877  
Facility ID: 160901708621  
Cert Number: 734978  
Unit ID: 302  
Inspection Date: 08/31/2016  
Limit Date: Not reported  
Invalid: Not reported  
Company No: 14248  
Company Name: Weilin Chang  
ReInspection Date: / /  
Option: GAITHERSBURG, MD 20877  
Inspection Category: Full Risk Reduction Standard Dust Inspection  
Pass/Fail: P  
Inspector Number: 14247

Map ID  
Direction  
Distance  
Elevation

MAP FINDINGS

Site

Database(s)

EDR ID Number  
EPA ID Number

(Continued)

S118845885

Inspector Name: Chang Weilin  
Property Number: 160901708621  
  
Name: Not reported  
Address: 136 DUVALL LANE  
City,State,Zip: GAITHERSBURG, MD 20877  
Facility ID: 160901708621  
Cert Number: 826821  
Unit ID: 302  
Inspection Date: 07/19/2018  
Limit Date: Not reported  
Invalid: Not reported  
Company No: 16515  
Company Name: Not reported  
ReInspection Date: Not reported  
Option: GAITHERSBURG, MD 20877  
Inspection Category: Full Risk Reduction Standard Dust Inspection  
Pass/Fail: P  
Inspector Number: 14247  
Inspector Name: Not reported  
Property Number: 160901708621

Name: Not reported  
Address: 136 DUVALL LANE  
City,State,Zip: GAITHERSBURG, MD 20877  
Facility ID: 160901708585  
Cert Number: 841812  
Unit ID: 202  
Inspection Date: 07/26/2018  
Limit Date: Not reported  
Invalid: Not reported  
Company No: 13641  
Company Name: Not reported  
ReInspection Date: Not reported  
Option: GAITHERSBURG, MD 20877  
Inspection Category: Lead Free Dust Inspection  
Pass/Fail: P  
Inspector Number: 16984  
Inspector Name: Not reported  
Property Number: 160901708585

FR821  
WSW  
< 1/8  
0.071 mi.  
377 ft.

1404 GERARD ST  
ROCKVILLE, MD 20850  
  
Site 2 of 2 in cluster FR

MD LEAD S121040838  
N/A

Actual:  
401 ft.  
Focus Map:  
4

MD LEAD:  
Name: Not reported  
Address: 1404 GERARD ST  
City,State,Zip: ROCKVILLE, MD 20850  
Facility ID: 160401470885  
Cert Number: 769273  
Unit ID: SFH  
Inspection Date: 07/14/2017  
Limit Date: Not reported  
Invalid: Not reported  
Company No: 8817

Map ID  
Direction  
Distance  
Elevation

MAP FINDINGS

Site

Database(s)

EDR ID Number  
EPA ID Number

(Continued)

S121040838

Company Name: Air, Land and Water Engineering, Inc.  
ReInspection Date: / /  
Option: Full Lead Free  
Inspection Category: Lead Free  
Pass/Fail: P  
Inspector Number: 16484  
Inspector Name: Campbell Derrick Morgan  
Property Number: 160401470885

822  
SSE  
< 1/8  
0.071 mi.  
377 ft.

9606 WADSWORTH DRIVE  
BETHESDA, MD 20817

MD LEAD S125417874  
N/A

Actual:  
334 ft.  
Focus Map:  
8

MD LEAD:  
Name: Not reported  
Address: 9606 WADSWORTH DRIVE  
City,State,Zip: BETHESDA, MD 20817  
Facility ID: 160700632593  
Cert Number: 878801  
Unit ID: Not reported  
Inspection Date: 08/04/2019  
Limit Date: 1899-12-30 00:00:00  
Invalid: Not reported  
Company No: 16381  
Company Name: Not reported  
ReInspection Date: Not reported  
Option: BETHESDA, MD 20817  
Inspection Category: Full Risk Reduction Standard Dust Inspection  
Pass/Fail: P  
Inspector Number: 14212  
Inspector Name: Not reported  
Property Number: 160700632593

FZ823 WHITLEY PARK CONDOMINIUM ASSOCIATION, INC.  
SE 5450 WHITLEY PARK TERRACE  
< 1/8 BETHESDA, MD 20814  
0.072 mi.  
380 ft. Site 1 of 4 in cluster FZ

MD UST U003887729  
MD Financial Assurance N/A

Actual:  
334 ft.  
Focus Map:  
8

UST:  
Facility Id: 12054  
Oper Name: MaryAnn Hall  
Form Name: Jean Kernizan  
Form Title: Engineer  
Form Date: 08/19/2019  
Owner Id: 7508  
Owner:  
Owner Name: Whitley Park Condominium Association, Inc.  
Owner Address: 5450 Whitley Park Terrace  
Owner City: Bethesda  
Owner State: MD  
Owner Zip: 20814  
Owner Phone: (301) 564-1772  
Owner Contact: MaryAnn Hall

Map ID  
Direction  
Distance  
Elevation

MAP FINDINGS

Site

Database(s)

EDR ID Number  
EPA ID Number

**WHITLEY PARK CONDOMINIUM ASSOCIATION, INC. (Continued)**

**U003887729**

**Tanks:**

Tank ID: 1  
**Tank Status:** **Currently In Use**  
Tank Capacity: 1000  
Substance Description: Diesel  
Tank Compartment: False  
Compartment Compartment: A  
Date Installed: 12/01/1988  
Tank Material Desc: Fiberglass Reinforced Plastic  
Pipe Material Desc: Flexible Plastic

Tank ID: 2  
**Tank Status:** **Permanently Out Of Use**  
Tank Capacity: 20000  
Substance Description: Heating Oil  
Tank Compartment: False  
Compartment Compartment: A  
Date Installed: 05/01/1964  
Tank Material Desc: Unknown  
Pipe Material Desc: Bare or Galvanized Steel

**MD Financial Assurance 2:**

Name: WHITLEY PARK CONDOMINIUM ASSOCIATION, INC.  
Address: 5450 WHITLEY PARK TERRACE  
City,State,Zip: BETHESDA, MD 20814  
Region: 2  
Facility ID: 12054  
Self Insured: False  
Insurance: True  
Risk Retention Group: False  
Guarantee: False  
Surety Bonds: False  
Letter of Credit: False  
State Fund: False  
Other Finance: False  
Finacnce Comments: Policy # G2184262A 014 Insurer: ACE American Ins. Co. Policy Period: 5/28/19 - 5/28/20 (dt)  
FR Not Listed: False

**FZ824**  
**SE**  
**< 1/8**  
**0.072 mi.**  
**380 ft.**

**5450 WHITLEY PARK TERR**  
**BETHESDA, MD 20814**  
**Site 2 of 4 in cluster FZ**

**MD LEAD S121036079**  
**N/A**

**Actual:**  
**334 ft.**  
**Focus Map:**  
**8**

**MD LEAD:**  
Name: Not reported  
Address: 5450 WHITLEY PARK  
City,State,Zip: BETHESDA, MD 20814  
Facility ID: 160702904305  
Cert Number: 958619  
Unit ID: 407  
Inspection Date: 08/23/2019  
Limit Date: 1899-12-30 00:00:00  
Invalid: Not reported  
Company No: 4014

Map ID  
Direction  
Distance  
Elevation

MAP FINDINGS

Site

Database(s)

EDR ID Number  
EPA ID Number

(Continued)

S121036079

Company Name: Not reported  
ReInspection Date: Not reported  
Option: BETHESDA, MD 20814  
Inspection Category: Full Risk Reduction Standard Dust Inspection  
Pass/Fail: P  
Inspector Number: 4573  
Inspector Name: Not reported  
Property Number: 160702904305

Name: Not reported  
Address: 5450 WHITLEY PARK  
City,State,Zip: BETHESDA, MD 20814  
Facility ID: 160702904670  
Cert Number: 958620  
Unit ID: 508  
Inspection Date: 08/23/2019  
Limit Date: 1899-12-30 00:00:00  
Invalid: Not reported  
Company No: 4014  
Company Name: Not reported  
ReInspection Date: Not reported  
Option: BETHESDA, MD 20814  
Inspection Category: Full Risk Reduction Standard Dust Inspection  
Pass/Fail: P  
Inspector Number: 4573  
Inspector Name: Not reported  
Property Number: 160702904670

Name: Not reported  
Address: 5450 WHITLEY PARK TERR  
City,State,Zip: BETHESDA, MD 20814  
Facility ID: 0702904965  
Cert Number: 771610  
Unit ID: 711  
Inspection Date: 04/22/2017  
Limit Date: Not reported  
Invalid: Not reported  
Company No: 15390  
Company Name: #01 Lead Free Certifications  
ReInspection Date: / /  
Option: Full Lead Free  
Inspection Category: Lead Free Dust Inspection  
Pass/Fail: P  
Inspector Number: 15391  
Inspector Name: Schunick Jory Landay  
Property Number: 0702904965

FZ825 WHITLEY PARK CONDOMINIUM  
SE 5450 WHITLEY PARK TERRACE  
< 1/8 BETHESDA, MD 20814  
0.072 mi.  
380 ft. Site 3 of 4 in cluster FZ

Actual: FINDS:  
334 ft. Registry ID: 110019906477

Focus Map:  
8 Click Here:

FINDS 1007827863  
N/A



Map ID  
Direction  
Distance  
Elevation

MAP FINDINGS

Site

Database(s)

EDR ID Number  
EPA ID Number

**WHITLEY PARK CONDOMINIUM (Continued)**

**1007827863**

Environmental Interest/Information System:

MD-EPSC (Maryland - Environmental Permit Service Center) promotes multi-media pollution prevention and provides permit assistance to business and industries. An online permit guide is available and lists all permits, licenses and approvals that are issued by MDE.

[Click this hyperlink](#) while viewing on your computer to access additional FINDS: detail in the EDR Site Report.

**FZ826**  
**SE**  
**< 1/8**  
**0.072 mi.**  
**380 ft.**

**5450 WHITLLY PARK TERR**  
**BETHESDA, MD 20814**

**MD LEAD S125418163**  
**N/A**

**Site 4 of 4 in cluster FZ**

**Actual:**  
**334 ft.**

**MD LEAD:**

**Focus Map:**  
**8**

Name: Not reported  
Address: 5450 WHITLLY PARK TERR  
City,State,Zip: BETHESDA, MD 20814  
Facility ID: 16160702905036  
Cert Number: 872708  
Unit ID: 805  
Inspection Date: 07/13/2019  
Limit Date: 1899-12-30 00:00:00  
Invalid: Not reported  
Company No: 13773  
Company Name: Not reported  
ReInspection Date: Not reported  
Option: BETHESDA, MD 20814  
Inspection Category: Full Risk Reduction Standard Dust Inspection  
Pass/Fail: P  
Inspector Number: 13775  
Inspector Name: Not reported  
Property Number: 16160702905036

**GA827**  
**ENE**  
**< 1/8**  
**0.072 mi.**  
**381 ft.**

**550 AZALEA DRIVE**  
**ROCKVILLE, MD 20850**

**MD LEAD S118553776**  
**N/A**

**Site 1 of 6 in cluster GA**

**Actual:**  
**388 ft.**

**MD LEAD:**

**Focus Map:**  
**4**

Name: Not reported  
Address: 550 AZALEA DRIVE  
City,State,Zip: ROCKVILLE, MD 20850  
Facility ID: 0400235584  
Cert Number: 694950  
Unit ID: CONDO UNIT 43 550 B  
Inspection Date: 11/17/2015  
Limit Date: Not reported  
Invalid: Not reported  
Company No: 12251  
Company Name: A & A ACTION Lead Inspection  
ReInspection Date: / /  
Option: ROCKVILLE, MD 20850  
Inspection Category: Full Risk Reduction Standard Dust Inspection  
Pass/Fail: P

Map ID  
Direction  
Distance  
Elevation

MAP FINDINGS

Site

Database(s)

EDR ID Number  
EPA ID Number

(Continued)

S118553776

Inspector Number: 8573  
Inspector Name: Neukam M. Teresa M  
Property Number: 0400235584

FA828  
NE  
< 1/8  
0.072 mi.  
382 ft.

138 DUVALL LANE  
GAITHERSBURG, MD 20877  
Site 42 of 42 in cluster FA

MD LEAD S121381734  
N/A

Actual:  
461 ft.

Focus Map:  
1

MD LEAD:  
Name: Not reported  
Address: 138 DUVALL LANE  
City,State,Zip: GAITHERSBURG, MD 20877  
Facility ID: 160901708676  
Cert Number: 812776  
Unit ID: 103  
Inspection Date: 10/23/2017  
Limit Date: Not reported  
Invalid: Not reported  
Company No: 16381  
Company Name: #1 Thorough Property Services LLC  
Reinspection Date: / /  
Option: GAITHERSBURG, MD 20877  
Inspection Category: Full Risk Reduction Standard Dust Inspection  
Pass/Fail: P  
Inspector Number: 14212  
Inspector Name: Lee, Sr. Tab Duranda  
Property Number: 160901708676

GB829  
WSW  
< 1/8  
0.073 mi.  
385 ft.

PARK POTOMAC BUILDING D  
12435 PARK POTOMAC AVENUE  
POTOMAC, MD 20854  
Site 1 of 3 in cluster GB

MD INST CONTROL S120840971  
MD LRP N/A

Actual:  
366 ft.

Focus Map:  
5

INST CONTROL:  
Name: PARK POTOMAC BUILDING D  
Address: 12435 PARK POTOMAC AVENUE  
City,State,Zip: POTOMAC, MD 20854  
Site Alias: Part of Park Potomoc (VCP)  
App Name: Park Potomac Building D, LLC  
Type Name: EC Only  
Low Freq Recreational: False  
Medium Freq Recreational: False  
High Freq Recreation: False  
Other Rest: False  
Other Rest Notes: Specific requirements for any excavation encountering groundwater including notification to MDE 30 days prior. Must maintain and inspect building slab annually and construction of any future buildings must include a vapor barrier. Not recorded.  
Shape Length: 0  
Shape Area: 0  
Property Account Id: 04-03622693  
Issue Date: 06/01/2017  
Covenant: True

Map ID  
Direction  
Distance  
Elevation

MAP FINDINGS

Site

Database(s)

EDR ID Number  
EPA ID Number

**PARK POTOMAC BUILDING D (Continued)**

**S120840971**

|   |              |
|---|--------------|
| Date Covenant Recorded:                   | Not reported |
| Residential Land Use Unrestricted:        | False        |
| Residential Land Use Restricted:          | True         |
| Recreational Land Use Unrestricted:       | Not reported |
| Recreational Land Use Restricted:         | Not reported |
| Commercial Land Use Unrestricted:         | False        |
| Commercial Land Use Restricted:           | False        |
| Industrial Land Use Unrestricted:         | False        |
| Industrial Land Use Restricted:           | False        |
| Groundwater(GW) Use Restriction?:         | True         |
| GW Encountered During Excavation Rqmnts?: | False        |
| Continued GW Remediation?:                | False        |
| Long Term Monitoring For GW?:             | False        |
| Excavation Notification Restriction?:     | False        |
| Vapor Barrier Required?:                  | True         |
| Vapor System Required?:                   | False        |
| Long Term Monitoring Of Indoor Air?:      | False        |
| Active Dry Cleaner Restrictions?:         | False        |
| Paving Maintenance Required?:             | False        |
| Future Construction Testing Required?:    | True         |
| Slab Maintenance Required?:               | True         |
| Excavated Material Disposal Requirement?: | False        |

**MD LRP:**

|                                |                            |
|--------------------------------|----------------------------|
| Name:                          | PARK POTOMAC BUILDING D    |
| Address:                       | 12435 PARK POTOMAC AVENUE  |
| City,State,Zip:                | POTOMAC, MD 20854          |
| Factsheet URL:                 | Fact Sheet Not Available.  |
| Voluntary Cleanup Program:     | No                         |
| Brownfield Assesment Complete: | No                         |
| NPL:                           | No                         |
| Federal Facility:              | No                         |
| Alias:                         | Part of Park Potomoc (VCP) |
| Groundwater:                   | No                         |
| Assessment On-Going:           | No                         |
| Remediation On-Going:          | No                         |
| Withdrawn:                     | No                         |
| GW Chlorinated:                | Yes                        |
| GW Petroleum:                  | No                         |
| GW Metals:                     | No                         |
| GW Pesticides:                 | No                         |
| GW PCB:                        | No                         |
| GW PAH:                        | No                         |
| Soil Chlorinated:              | Yes                        |
| Soil Metals:                   | No                         |
| Soil Pesticides:               | No                         |
| Soil PCB:                      | No                         |
| Soil PAH:                      | No                         |
| Soil Petroleum:                | No                         |
| Sediment Chlorinated:          | No                         |
| Sediment Petroleum:            | No                         |
| Sediment Metals:               | No                         |
| Sediment Pesticides:           | No                         |
| Sediment PCB:                  | No                         |
| Sediment PAH:                  | No                         |
| SW Chlorinated:                | No                         |
| SW Petroleum:                  | No                         |

Map ID  
Direction  
Distance  
Elevation

MAP FINDINGS

Site

Database(s)

EDR ID Number  
EPA ID Number

**PARK POTOMAC BUILDING D (Continued)**

**S120840971**

SW Metals: No  
SW Pesticides: No  
SW PCB: No  
SW PAH: No  
Site Assessment: No  
Tax Map Number: GQ23  
File Available: No  
BMI Number: MD1913  
Archived: Yes  
Table Site ID: 2111  
Parcel Number: Not reported  
Block: H  
Lot Number: Not reported  
Tax ID: 04-03622693  
Det Issued: Yes  
Enfor congo: No  
CHS Oversig: Yes  
EPAID: Not reported  
Regulatory: Not reported  
FY Open: 2014  
FY\_Closed: 2017

**GC830 KARMA HOUSE**  
**SSW 175 WATTS BRANCH PARKWAY**  
**< 1/8 ROCKVILLE, MD 20850**  
**0.073 mi.**  
**388 ft. Site 1 of 2 in cluster GC**

**MD OCPCASES U003735616**  
**MD UST N/A**  
**MD Financial Assurance**

**Actual:** 371 ft.  
**Focus Map:** 4  
**OCPCASES:**  
Name: KARMA HOUSE  
Address: 175 WATTS BRANCH PKWY  
City,State,Zip: ROCKVILLE, MD 20850  
Facility ID: 13-0503MO  
Facility Status/Code: CLOSED/Tank Closure - Commercial Heating Oil  
Date Open: 03/08/2013  
Date Closed: 04/24/2013  
Release: NO  
Cleanup: NO  
Registration Number: 3696

Name: KARMA ACADEMY HOUSE  
Address: 175 WATTS BRANCH PKWY  
City,State,Zip: ROCKVILLE, MD 20850  
Facility ID: 92-0626MO1  
Facility Status/Code: CLOSED/  
Date Open: 09/10/1991  
Date Closed: 06/11/1993  
Release: Not reported  
Cleanup: Not reported  
Registration Number: 3696

Name: KARMA ACADEMY  
Address: 175 WATTS BRANCH PKWY  
City,State,Zip: ROCKVILLE, MD 20850  
Facility ID: 97-2426MO1  
Facility Status/Code: CLOSED/New Installation - Motor/Lube Oil  
Date Open: 06/25/1997  
Date Closed: 07/03/1997

Map ID  
Direction  
Distance  
Elevation

MAP FINDINGS

Site

Database(s)

EDR ID Number  
EPA ID Number

**KARMA HOUSE (Continued)**

**U003735616**

Release: NO  
Cleanup: NO  
Registration Number: 3696

**UST:**

Facility Id: 3696  
Oper Name: John Ford  
Form Name: Michael Lowe  
Form Title: Capital Project Coordinator  
Form Date: 08/07/1998  
Owner Id: 2351

**Owner:**

Owner Name: Montgomery County Government  
Owner Address: 16630 Crabbs Branch Way  
Owner City: Rockville  
Owner State: MD  
Owner Zip: 20855  
Owner Phone: (240) 372-5218  
Owner Contact: Kane Stoner

**Tanks:**

Tank ID: 1  
**Tank Status:** Permanently Out Of Use  
Tank Capacity: 1000  
Substance Description: Heating Oil  
Tank Compartment: False  
Compartment Compartment: A  
Date Installed: 01/01/1997  
Tank Material Desc: Fiberglass Reinforced Plastic  
Pipe Material Desc: Flexible Plastic

Tank ID: 2  
**Tank Status:** Permanently Out Of Use  
Tank Capacity: 500  
Substance Description: Heating Oil  
Tank Compartment: False  
Compartment Compartment: A  
Date Installed: 01/01/1960  
Tank Material Desc: Asphalt Coated or Bare Steel  
Pipe Material Desc: Bare or Galvanized Steel

**MD Financial Assurance 2:**

Name: KARMA HOUSE  
Address: 175 WATTS BRANCH PARKWAY  
City,State,Zip: ROCKVILLE, MD 20850  
Region: 2  
Facility ID: 3696  
Self Insured: True  
Insurance: False  
Risk Retention Group: False  
Guarantee: False  
Surety Bonds: False  
Letter of Credit: False  
State Fund: False

Map ID  
Direction  
Distance  
Elevation

MAP FINDINGS

Site

Database(s)

EDR ID Number  
EPA ID Number

**KARMA HOUSE (Continued)**

**U003735616**

Other Finance: False  
Finacnce Comments: Not reported  
FR Not Listed: False

**GC831 KARMA HOUSE**  
**SSW 175 WATTS BRANCH PKWY**  
**< 1/8 ROCKVILLE, MD 20850**  
**0.073 mi.**  
**388 ft. Site 2 of 2 in cluster GC**

**MD HIST UST S104639058**  
**N/A**

**Actual:** Historical UST:  
**371 ft.** Facility ID: 6009258  
**Focus Map:** Tank ID: 001  
**4** Age: 31  
Capacity: 500  
Tank Status: Removed  
Product: Heating Oil

**GD832 CHEVRON**  
**South 10003 FIELDS DRIVE**  
**< 1/8 GAITHERSBURG, MD 20878**  
**0.073 mi.**  
**388 ft. Site 1 of 4 in cluster GD**

**ICIS 1008928870**  
**US AIRS N/A**  
**FINDS**  
**ECHO**

**Actual:** ICIS:  
**447 ft.** Enforcement Action ID: MD000A0000240310229000007  
**Focus Map:** FRS ID: 110022939187  
**1** Action Name: CHEVRON 240310229000007  
Facility Name: CHEVRON  
Facility Address: 10003 FIELDS DRIVE  
GAITHERSBURG, MD 20878  
Enforcement Action Type: Notice of Violation  
Facility County: MONTGOMERY  
Program System Acronym: AIR  
Enforcement Action Forum Desc: Administrative - Informal  
EA Type Code: NOV  
Facility SIC Code: 5541  
Federal Facility ID: Not reported  
Latitude in Decimal Degrees: 39.116232  
Longitude in Decimal Degrees: -77.205157  
Permit Type Desc: Not reported  
Program System Acronym: MD0000002403102290  
Facility NAICS Code: 447110  
Tribal Land Code: Not reported  
  
Enforcement Action ID: MD000A0000240310229000002  
FRS ID: 110022939187  
Action Name: CHEVRON 240310229000002  
Facility Name: CHEVRON  
Facility Address: 10003 FIELDS DRIVE  
GAITHERSBURG, MD 20878  
Enforcement Action Type: Notice of Violation  
Facility County: MONTGOMERY  
Program System Acronym: AIR  
Enforcement Action Forum Desc: Administrative - Informal  
EA Type Code: NOV

Map ID  
Direction  
Distance  
Elevation

MAP FINDINGS

Site

Database(s)

EDR ID Number  
EPA ID Number

**CHEVRON (Continued)**

**1008928870**

Facility SIC Code: 5541  
Federal Facility ID: Not reported  
Latitude in Decimal Degrees: 39.116232  
Longitude in Decimal Degrees: -77.205157  
Permit Type Desc: Not reported  
Program System Acronym: MD0000002403102290  
Facility NAICS Code: 447110  
Tribal Land Code: Not reported

**US AIRS MINOR:**

Envid: 1008928870  
Region Code: 03  
Programmatic ID: AIR MD0000002403102290  
Facility Registry ID: 110022939187  
D and B Number: Not reported  
Primary SIC Code: 5541  
NAICS Code: 447110  
Default Air Classification Code: MIN  
Facility Type of Ownership Code: POF  
Air CMS Category Code: Not reported  
HPV Status: Not reported

**US AIRS MINOR:**

Region Code: 03  
Programmatic ID: AIR MD0000002403102290  
Facility Registry ID: 110022939187  
Air Operating Status Code: OPR  
Default Air Classification Code: MIN  
Air Program: State Implementation Plan for National Primary and Secondary Ambient Air Quality Standards  
Activity Date: 2005-08-25 00:00:00  
Activity Status Date: Not reported  
Activity Group: Compliance Monitoring  
Activity Type: Inspection/Evaluation  
Activity Status: Not reported

Region Code: 03  
Programmatic ID: AIR MD0000002403102290  
Facility Registry ID: 110022939187  
Air Operating Status Code: OPR  
Default Air Classification Code: MIN  
Air Program: State Implementation Plan for National Primary and Secondary Ambient Air Quality Standards  
Activity Date: 2007-07-19 00:00:00  
Activity Status Date: Not reported  
Activity Group: Compliance Monitoring  
Activity Type: Inspection/Evaluation  
Activity Status: Not reported

Region Code: 03  
Programmatic ID: AIR MD0000002403102290  
Facility Registry ID: 110022939187  
Air Operating Status Code: OPR  
Default Air Classification Code: MIN  
Air Program: State Implementation Plan for National Primary and Secondary Ambient Air Quality Standards  
Activity Date: 2008-11-24 00:00:00  
Activity Status Date: Not reported  
Activity Group: Compliance Monitoring

Map ID  
Direction  
Distance  
Elevation

MAP FINDINGS

Site

Database(s)

EDR ID Number  
EPA ID Number

**CHEVRON (Continued)**

**1008928870**

|                                  |  |
|----------------------------------|--|
| Activity Type:                   | Inspection/Evaluation  |
| Activity Status:                 | Not reported   |
| Region Code:                     | 03   |
| Programmatic ID:                 | AIR MD0000002403102290   |
| Facility Registry ID:            | 110022939187   |
| Air Operating Status Code:       | OPR  |
| Default Air Classification Code: | MIN  |
| Air Program:                     | State Implementation Plan for National Primary and Secondary Ambient Air Quality Standards |
| Activity Date:                   | 2009-04-15 00:00:00  |
| Activity Status Date:            | Not reported   |
| Activity Group:                  | Compliance Monitoring  |
| Activity Type:                   | Inspection/Evaluation  |
| Activity Status:                 | Not reported   |
| Region Code:                     | 03   |
| Programmatic ID:                 | AIR MD0000002403102290   |
| Facility Registry ID:            | 110022939187   |
| Air Operating Status Code:       | OPR  |
| Default Air Classification Code: | MIN  |
| Air Program:                     | State Implementation Plan for National Primary and Secondary Ambient Air Quality Standards |
| Activity Date:                   | 2009-04-29 00:00:00  |
| Activity Status Date:            | Not reported   |
| Activity Group:                  | Compliance Monitoring  |
| Activity Type:                   | Inspection/Evaluation  |
| Activity Status:                 | Not reported   |
| Region Code:                     | 03   |
| Programmatic ID:                 | AIR MD0000002403102290   |
| Facility Registry ID:            | 110022939187   |
| Air Operating Status Code:       | OPR  |
| Default Air Classification Code: | MIN  |
| Air Program:                     | State Implementation Plan for National Primary and Secondary Ambient Air Quality Standards |
| Activity Date:                   | 2010-08-05 00:00:00  |
| Activity Status Date:            | Not reported   |
| Activity Group:                  | Compliance Monitoring  |
| Activity Type:                   | Inspection/Evaluation  |
| Activity Status:                 | Not reported   |
| Region Code:                     | 03   |
| Programmatic ID:                 | AIR MD0000002403102290   |
| Facility Registry ID:            | 110022939187   |
| Air Operating Status Code:       | OPR  |
| Default Air Classification Code: | MIN  |
| Air Program:                     | State Implementation Plan for National Primary and Secondary Ambient Air Quality Standards |
| Activity Date:                   | 2011-12-21 00:00:00  |
| Activity Status Date:            | Not reported   |
| Activity Group:                  | Compliance Monitoring  |
| Activity Type:                   | Inspection/Evaluation  |
| Activity Status:                 | Not reported   |
| Region Code:                     | 03   |
| Programmatic ID:                 | AIR MD0000002403102290   |
| Facility Registry ID:            | 110022939187   |
| Air Operating Status Code:       | OPR  |
| Default Air Classification Code: | MIN  |
| Air Program:                     | State Implementation Plan for National Primary and Secondary Ambient Air Quality Standards |



Map ID  
Direction  
Distance  
Elevation

MAP FINDINGS

Site

Database(s)

EDR ID Number  
EPA ID Number

**CHEVRON (Continued)**

**1008928870**

Activity Date: 2012-04-05 00:00:00  
Activity Status Date: Not reported  
Activity Group: Compliance Monitoring  
Activity Type: Inspection/Evaluation  
Activity Status: Not reported

Region Code: 03  
Programmatic ID: AIR MD0000002403102290  
Facility Registry ID: 110022939187  
Air Operating Status Code: OPR  
Default Air Classification Code: MIN  
Air Program: State Implementation Plan for National Primary and Secondary Ambient Air Quality Standards  
Activity Date: 2012-09-06 00:00:00  
Activity Status Date: Not reported  
Activity Group: Compliance Monitoring  
Activity Type: Inspection/Evaluation  
Activity Status: Not reported

Region Code: 03  
Programmatic ID: AIR MD0000002403102290  
Facility Registry ID: 110022939187  
Air Operating Status Code: OPR  
Default Air Classification Code: MIN  
Air Program: State Implementation Plan for National Primary and Secondary Ambient Air Quality Standards  
Activity Date: 2013-05-14 00:00:00  
Activity Status Date: Not reported  
Activity Group: Compliance Monitoring  
Activity Type: Inspection/Evaluation  
Activity Status: Not reported

Region Code: 03  
Programmatic ID: AIR MD0000002403102290  
Facility Registry ID: 110022939187  
Air Operating Status Code: OPR  
Default Air Classification Code: MIN  
Air Program: State Implementation Plan for National Primary and Secondary Ambient Air Quality Standards  
Activity Date: 2005-10-07 00:00:00  
Activity Status Date: 2005-10-07 00:00:00  
Activity Group: Enforcement Action  
Activity Type: Administrative - Informal  
Activity Status: Achieved

Region Code: 03  
Programmatic ID: AIR MD0000002403102290  
Facility Registry ID: 110022939187  
Air Operating Status Code: OPR  
Default Air Classification Code: MIN  
Air Program: State Implementation Plan for National Primary and Secondary Ambient Air Quality Standards  
Activity Date: 2009-04-22 00:00:00  
Activity Status Date: 2009-04-22 00:00:00  
Activity Group: Enforcement Action  
Activity Type: Administrative - Informal  
Activity Status: Achieved

**FINDS:**

Registry ID: 110022939187

Map ID  
Direction  
Distance  
Elevation

MAP FINDINGS

Site

Database(s)

EDR ID Number  
EPA ID Number

**CHEVRON (Continued)**

**1008928870**

Click Here:

Environmental Interest/Information System:

AFS (Aerometric Information Retrieval System (AIRS) Facility Subsystem) replaces the former Compliance Data System (CDS), the National Emission Data System (NEDS), and the Storage and Retrieval of Aerometric Data (SAROAD). AIRS is the national repository for information concerning airborne pollution in the United States. AFS is used to track emissions and compliance data from industrial plants. AFS data are utilized by states to prepare State Implementation Plans to comply with regulatory programs and by EPA as an input for the estimation of total national emissions. AFS is undergoing a major redesign to support facility operating permits required under Title V of the Clean Air Act.  
AIR MINOR

[Click this hyperlink](#) while viewing on your computer to access additional FINDS: detail in the EDR Site Report.

ECHO:

Envid: 1008928870  
Registry ID: 110022939187  
DFR URL: <http://echo.epa.gov/detailed-facility-report?fid=110022939187>  
Name: CHEVRON  
Address: 10003 FIELDS DRIVE  
City,State,Zip: GAITHERSBURG, MD 20878

GD833  
South  
< 1/8  
0.073 mi.  
388 ft.

**WASHINGTONIAN W-EXPRESS PMG CO03**  
**10003 FIELDS ROAD**  
**GAITHERSBURG, MD 20878**

**MD OCPCASES**  
**MD UST**  
**MD Financial Assurance**

**U003733451**  
**N/A**

**Site 2 of 4 in cluster GD**

**Actual:**  
**447 ft.**

**Focus Map:**  
**1**

OCPCASES:

Name: CHEVRON  
Address: 10003 FIELDS RD  
City,State,Zip: GAITHERSBURG, MD 20878  
Facility ID: 98-1213MO2  
Facility Status/Code: CLOSED/New Installation - Motor/Lube Oil  
Date Open: 12/15/1997  
Date Closed: 05/03/1999  
Release: YES  
Cleanup: YES  
Registration Number: 10432

UST:

Facility Id: 10432  
Oper Name: PMG MAPP, LLC  
Form Name: Donald Fisher  
Form Title: Environmental Specialist  
Form Date: 05/30/2018  
Owner Id: 14687

Owner:

Owner Name: PMG MAPP, LLC  
Owner Address: 2359 Research Court  
Owner City: Woodbridge  
Owner State: VA

Map ID  
Direction  
Distance  
Elevation

MAP FINDINGS

Site

Database(s)

EDR ID Number  
EPA ID Number

WASHINGTONIAN W-EXPRESS PMG CO03 (Continued)

U003733451

Owner Zip: 22192  
Owner Phone: (443) 910-3630  
Owner Contact: Mike Frank

Tanks:

Tank ID: 1  
**Tank Status:** **Currently In Use**  
Tank Capacity: 12000  
Substance Description: Gasohol  
Tank Compartment: False  
Compartment Compartment: A  
Date Installed: 04/01/1998  
Tank Material Desc: Fiberglass Reinforced Plastic  
Pipe Material Desc: Flexible Plastic

Tank ID: 2  
**Tank Status:** **Currently In Use**  
Tank Capacity: 12000  
Substance Description: Gasohol  
Tank Compartment: False  
Compartment Compartment: A  
Date Installed: 04/01/1998  
Tank Material Desc: Fiberglass Reinforced Plastic  
Pipe Material Desc: Flexible Plastic

Tank ID: 3  
**Tank Status:** **Currently In Use**  
Tank Capacity: 10000  
Substance Description: Diesel  
Tank Compartment: True  
Compartment Compartment: A  
Date Installed: 04/01/1998  
Tank Material Desc: Fiberglass Reinforced Plastic  
Pipe Material Desc: Flexible Plastic

Tank ID: 3  
**Tank Status:** **Currently In Use**  
Tank Capacity: 5000  
Substance Description: Ethanol E-85  
Tank Compartment: True  
Compartment Compartment: B  
Date Installed: 04/01/1998  
Tank Material Desc: Fiberglass Reinforced Plastic  
Pipe Material Desc: Flexible Plastic

MD Financial Assurance 2:

Name: WASHINGTONIAN W-EXPRESS PMG CO03  
Address: 10003 FIELDS ROAD  
City, State, Zip: GAITHERSBURG, MD 20878  
Region: 2  
Facility ID: 10432  
Self Insured: False  
Insurance: True  
Risk Retention Group: False  
Guarantee: False

Map ID  
Direction  
Distance  
Elevation

MAP FINDINGS

Site

Database(s)

EDR ID Number  
EPA ID Number

**WASHINGTONIAN W-EXPRESS PMG CO03 (Continued)**

**U003733451**

Surety Bonds: False  
Letter of Credit: False  
State Fund: False  
Other Finance: False  
Finacnce Comments: Policy #: STP-404510 Period of Coverage: 6/25/2018 - 6/25/2019  
Insurer: Crum & Forster Specialty Insurance Company  
FR Not Listed: False

**GD834** **WASHINGTONIAN CLEANERS**  
**South** **10003 FIELDS RD**  
**< 1/8** **GAITHERSBURG, MD 20878**  
**0.073 mi.**  
**388 ft.** **Site 3 of 4 in cluster GD**

**EDR Hist Cleaner** **1020117730**  
**N/A**

**Actual:** EDR Hist Cleaner  
**447 ft.**

| Focus Map: | Year: | Name:                  | Type:                           |
|------------|-------|------------------------|---------------------------------|
| 1          | 1999  | WASHINGTONIAN CLEANERS | Drycleaning Plants, Except Rugs |
|            | 2000  | WASHINGTONIAN CLEANERS | Drycleaning Plants, Except Rugs |
|            | 2001  | WASHINGTONIAN CLEANERS | Drycleaning Plants, Except Rugs |
|            | 2002  | WASHINGTONIAN CLEANERS | Drycleaning Plants, Except Rugs |
|            | 2003  | WASHINGTONIAN CLEANERS | Drycleaning Plants, Except Rugs |
|            | 2004  | WASHINGTONIAN CLEANERS | Drycleaning Plants, Except Rugs |
|            | 2005  | WASHINGTONIAN CLEANERS | Drycleaning Plants, Except Rugs |
|            | 2006  | WASHINGTONIAN CLEANERS | Drycleaning Plants, Except Rugs |
|            | 2007  | WASHINGTONIAN CLEANERS | Drycleaning Plants, Except Rugs |
|            | 2008  | WASHINGTONIAN CLEANERS | Drycleaning Plants, Except Rugs |
|            | 2009  | WASHINGTONIAN CLEANERS | Drycleaning Plants, Except Rugs |
|            | 2010  | WASHINGTONIAN CLEANERS | Drycleaning Plants, Except Rugs |
|            | 2011  | WASHINGTONIAN CLEANERS | Drycleaning Plants, Except Rugs |
|            | 2012  | WASHINGTONIAN CLEANERS | Drycleaning Plants, Except Rugs |
|            | 2013  | WASHINGTONIAN CLEANERS | Drycleaning Plants, Except Rugs |
|            | 2014  | WASHINGTONIAN CLEANERS | Drycleaning Plants, Except Rugs |

**GD835** **MID-ATLANTIC PETRO PRPTS LLC**  
**South** **10003 FIELDS RD STE A**  
**< 1/8** **GAITHERSBURG, MD 20878**  
**0.073 mi.**  
**388 ft.** **Site 4 of 4 in cluster GD**

**EDR Hist Auto** **1020607555**  
**N/A**

**Actual:** EDR Hist Auto  
**447 ft.**

| Focus Map: | Year: | Name:                        | Type:                          |
|------------|-------|------------------------------|--------------------------------|
| 1          | 1998  | MID ATLANTIC PETROLEUM       | Gasoline Service Stations, NEC |
|            | 1999  | MID ATLANTIC PETRO PRPTS LLC | Gasoline Service Stations, NEC |
|            | 2000  | MID ATLANTIC PETRO PRPTS LLC | Gasoline Service Stations, NEC |
|            | 2001  | MID ATLANTIC PETRO PRPTS LLC | Gasoline Service Stations, NEC |
|            | 2002  | MID ATLANTIC PETRO PRPTS LLC | Gasoline Service Stations, NEC |
|            | 2003  | MID ATLANTIC PETRO PRPTS LLC | Gasoline Service Stations, NEC |
|            | 2004  | MID ATLANTIC PETRO PRPTS LLC | Gasoline Service Stations, NEC |
|            | 2005  | WASHINGTON CHEVRON           | Gasoline Service Stations, NEC |
|            | 2005  | MID ATLANTIC PETRO PRPTS LLC | Gasoline Service Stations, NEC |
|            | 2006  | MID ATLANTIC PETRO PRPTS LLC | Gasoline Service Stations, NEC |
|            | 2006  | WASHINGTON CHEVRON           | Gasoline Service Stations, NEC |
|            | 2007  | WASHINGTON CHEVRON           | Gasoline Service Stations, NEC |
|            | 2007  | MID ATLANTIC PETRO PRPTS LLC | Gasoline Service Stations, NEC |

Map ID  
Direction  
Distance  
Elevation

MAP FINDINGS

Site

Database(s)

EDR ID Number  
EPA ID Number

**MID-ATLANTIC PETRO PRPTS LLC (Continued)**

**1020607555**

|      |                              |                                |
|------|------------------------------|--------------------------------|
| 2008 | MID ATLANTIC PETRO PRPTS LLC | Gasoline Service Stations, NEC |
| 2008 | WASHINGTON CHEVRON           | Gasoline Service Stations, NEC |
| 2009 | MID-ATLANTIC PETRO PRPTS LLC | Gasoline Service Stations, NEC |
| 2009 | WASHINGTON CHEVRON           | Gasoline Service Stations, NEC |
| 2010 | WASHINGTON CHEVRON           | Gasoline Service Stations, NEC |
| 2010 | MID-ATLANTIC PETRO PRPTS LLC | Gasoline Service Stations, NEC |
| 2011 | MID-ATLANTIC PETRO PRPTS LLC | Gasoline Service Stations, NEC |
| 2011 | MID-ATLANTIC PETRO PRPTS LLC | Gasoline Service Stations, NEC |
| 2012 | MID-ATLANTIC PETRO PRPTS LLC | Gasoline Service Stations, NEC |
| 2012 | MID-ATLANTIC PETRO PRPTS LLC | Gasoline Service Stations, NEC |
| 2013 | MID-ATLANTIC PETRO PRPTS LLC | Gasoline Service Stations, NEC |
| 2013 | MID-ATLANTIC PETRO PRPTS LLC | Gasoline Service Stations, NEC |
| 2014 | MID-ATLANTIC PETRO PRPTS LLC | Gasoline Service Stations, NEC |

**FY836**  
**South**  
**< 1/8**  
**0.073 mi.**  
**388 ft.**

**9312 E PARKHILL DRIVE**  
**, MD 20814**  
**Site 2 of 3 in cluster FY**

**MD LEAD** **S107241214**  
**N/A**

**Actual:**  
**224 ft.**

**MD LEAD:**

**Focus Map:**  
**12**

Name: Not reported  
Address: 9312 E PARKHILL DRIVE  
City,State,Zip: MD 20814  
Facility ID: 160700629152  
Cert Number: 062745  
Unit ID: Not reported  
Inspection Date: 03/25/1997  
Limit Date: Not reported  
Invalid: F  
Company No: 131  
Company Name: Alban Home Inspection Service  
ReInspection Date: / /  
Option: MD 20814  
Inspection Category: Full Risk Reduction Standard Dust Inspection  
Pass/Fail: P  
Inspector Number: 486  
Inspector Name: Satterfield Quintin D  
Property Number: 160700629152

**GE837** **NORTHROP GRUMMAN SYS CORP**  
**NNE** **9318 GAITHER ROAD**  
**< 1/8** **GAITHERSBURG, MD 20877**  
**0.074 mi.**  
**392 ft.** **Site 1 of 10 in cluster GE**

**FINDS** **1000365915**  
**ECHO** **N/A**

**Actual:**  
**484 ft.**

**FINDS:**  
Registry ID: 110012706580

**Focus Map:**  
**1**

Click Here:

Environmental Interest/Information System:

MD-RCRA (Maryland - Resource Conservation And Recovery Act Information System) houses state information relating to the Resource Conservation and Recovery Act (RCRA).  
AIR EMISSIONS CLASSIFICATION UNKNOWN  
US EPA TRIS (Toxics Release Inventory System) contains information

Map ID  
Direction  
Distance  
Elevation

MAP FINDINGS

Site

Database(s)

EDR ID Number  
EPA ID Number

**NORTHROP GRUMMAN SYS CORP (Continued)**

**1000365915**

from facilities on the amounts of over 300 listed toxic chemicals that these facilities release directly to air, water, land, or that are transported off-site.

MD-EPSC (Maryland - Environmental Permit Service Center) promotes multi-media pollution prevention and provides permit assistance to business and industries. An online permit guide is available and lists all permits, licenses and approvals that are issued by MDE.

RCRAInfo is a national information system that supports the Resource Conservation and Recovery Act (RCRA) program through the tracking of events and activities related to facilities that generate, transport, and treat, store, or dispose of hazardous waste. RCRAInfo allows RCRA program staff to track the notification, permit, compliance, and corrective action activities required under RCRA.

[Click this hyperlink](#) while viewing on your computer to access additional FINDS: detail in the EDR Site Report.

**ECHO:**

Envid: 1000365915  
Registry ID: 110012706580  
DFR URL: <http://echo.epa.gov/detailed-facility-report?fid=110012706580>  
Name: NORTHROP GRUMMAN SYS CORP  
Address: 9318 GAITHER ROAD  
City,State,Zip: GAITHERSBURG, MD 20877

**GE838**  
**NNE**  
**< 1/8**  
**0.074 mi.**  
**392 ft.**

**NORTHROP GRUMMAN ELECTRONIC SYSTEMS**  
**9318 GAITHER RD**  
**GAITHERSBURG, MD 20877**  
**Site 2 of 10 in cluster GE**

**MD NPDES** **S120979516**  
**N/A**

**Actual:**  
**484 ft.**

**Focus Map:**  
**1**

**NPDES:**

Name: NORTHROP GRUMMAN ELECTRONIC SYSTEMS  
Address: 9318 GAITHER RD  
City,State,Zip: GAITHERSBURG, MD 20877  
Facility Status: History  
Bay Trib Number: Not reported  
Watershed: Not reported  
Permit Type: General Permit  
Description: Not reported  
Sic Number: 3669  
Permit Number: Not reported  
Npdes Number: MDR001870  
App Description: Not reported  
Latitude/Longitude: Not reported  
Last Issued: 09/28/2004  
Expiration Date: 09/27/2009  
Owner Name: Not reported  
Owner Address: Not reported  
Owner Address 2: Not reported  
Owner City: Not reported  
Owner State: Not reported  
Owner Zip: Not reported  
Received: Not reported  
Comments: Not reported

AI ID: 2884  
Address 2: Not reported

Map ID  
Direction  
Distance  
Elevation

MAP FINDINGS

Site

Database(s)

EDR ID Number  
EPA ID Number

**NORTHROP GRUMMAN ELECTRONIC SYSTEMS (Continued)**

**S120979516**

SIC Description: Communications Equipment, NEC  
SIC Code2: Not reported  
SIC Description 2: Not reported  
SIC Code 3: Not reported  
SIC Description 3: Not reported  
Status Date: 09/27/2009  
State Number: 02SW1870  
Approval Issued Date: 09/28/2004  
Effective End Date: 09/27/2009  
Name: NORTHROP GRUMMAN ELECTRONIC SYSTEMS  
Address: 9318 GAITHER RD  
City,State,Zip: GAITHERSBURG, MD 20877  
Facility Status: History  
Bay Trib Number: Not reported  
Watershed: Not reported  
Permit Type: General Permit  
Description: Not reported  
Sic Number: 3669  
Permit Number: Not reported  
Npdes Number: MDR001870  
App Description: Not reported  
Latitude/Longitude: Not reported  
Last Issued: 09/28/2004  
Expiration Date: 09/27/2009  
Owner Name: Not reported  
Owner Address: Not reported  
Owner Address 2: Not reported  
Owner City: Not reported  
Owner State: Not reported  
Owner Zip: Not reported  
Received: Not reported  
Comments: Not reported

AI ID: 2884  
Address 2: Not reported  
SIC Description: Communications Equipment, NEC  
SIC Code2: Not reported  
SIC Description 2: Not reported  
SIC Code 3: Not reported  
SIC Description 3: Not reported  
Status Date: 09/27/2009  
State Number: 02SW1870  
Approval Issued Date: 09/28/2004  
Effective End Date: 09/27/2009

**GE839 NORTHROP GRUMMAN SYS CORP**  
**NNE 9318 GAITHER RD**  
**< 1/8 GAITHERSBURG, MD 20877**  
**0.074 mi.**  
**392 ft. Site 3 of 10 in cluster GE**

**RCRA NonGen / NLR 1011844002**  
**MDD043204924**

**Actual:** RCRA NonGen / NLR:  
**484 ft.** Date form received by agency: 2012-09-21 00:00:00.0  
**Focus Map:** Facility name: NORTHROP GRUMMAN SYS CORP  
**1** Facility address: 9318 GAITHER RD  
GAITHERSBURG, MD 20877  
EPA ID: MDD043204924  
Mailing address: GAITHER RD  
GAITHERSBURG, MD 20877

Map ID  
Direction  
Distance  
Elevation

MAP FINDINGS

Site

Database(s)

EDR ID Number  
EPA ID Number

**NORTHROP GRUMMAN SYS CORP (Continued)**

**1011844002**

Contact: ALISON L WOULDSTRA  
Contact address: GAITHER RD  
GAITHERSBURG, MD 20877  
Contact country: US  
Contact telephone: 410-765-4085  
Contact email: ALISON.WOULDSTRA@NGC.COM  
EPA Region: 03  
Land type: Private  
Classification: Non-Generator  
Description: Handler: Non-Generators do not presently generate hazardous waste

**Owner/Operator Summary:**

Owner/operator name: NORTHROP GRUMMAN SYSTEMS CORP  
Owner/operator address: PO BOX 17319  
BALTIMORE, MD 21203  
Owner/operator country: Not reported  
Owner/operator telephone: 410-765-0402  
Owner/operator email: Not reported  
Owner/operator fax: Not reported  
Owner/operator extension: Not reported  
Legal status: Private  
Owner/Operator Type: Owner  
Owner/Op start date: 2002-06-03 00:00:00.  
Owner/Op end date: Not reported

Owner/operator name: OPERNAME  
Owner/operator address: OPERSTREET  
OPERCITY, AK 99999  
Owner/operator country: Not reported  
Owner/operator telephone: 215-555-1212  
Owner/operator email: Not reported  
Owner/operator fax: Not reported  
Owner/operator extension: Not reported  
Legal status: Private  
Owner/Operator Type: Operator  
Owner/Op start date: Not reported  
Owner/Op end date: Not reported

Owner/operator name: SHADY GROVE DEVELOPMENT PARK VI  
Owner/operator address: SENECA MEADOWS PKWY  
GERMANTOWN, MD 20876  
Owner/operator country: US  
Owner/operator telephone: Not reported  
Owner/operator email: Not reported  
Owner/operator fax: Not reported  
Owner/operator extension: Not reported  
Legal status: Private  
Owner/Operator Type: Owner  
Owner/Op start date: 1983-01-01 00:00:00.  
Owner/Op end date: Not reported

Owner/operator name: NORTHROP GRUMMAN SYSTEMS CORP  
Owner/operator address: PO BOX 17319  
BALTIMORE, MD 21203  
Owner/operator country: US  
Owner/operator telephone: 410-765-0402  
Owner/operator email: Not reported



Map ID  
Direction  
Distance  
Elevation

MAP FINDINGS

Site

Database(s)

EDR ID Number  
EPA ID Number

**NORTHROP GRUMMAN SYS CORP (Continued)**

**1011844002**

Owner/operator fax: Not reported  
Owner/operator extension: Not reported  
Legal status: Private  
Owner/Operator Type: Operator  
Owner/Op start date: 2002-06-03 00:00:00.  
Owner/Op end date: Not reported

Handler Activities Summary:

U.S. importer of hazardous waste: No  
Mixed waste (haz. and radioactive): No  
Recycler of hazardous waste: No  
Transporter of hazardous waste: No  
Treater, storer or disposer of HW: No  
Underground injection activity: No  
On-site burner exemption: No  
Furnace exemption: No  
Used oil fuel burner: No  
Used oil processor: No  
User oil refiner: No  
Used oil fuel marketer to burner: No  
Used oil Specification marketer: No  
Used oil transfer facility: No  
Used oil transporter: No

Historical Generators:

Date form received by agency: 2010-02-28 00:00:00.0  
Site name: NORTHROP GRUMMAN SYS CORP  
Classification: Small Quantity Generator

Date form received by agency: 2009-10-08 00:00:00.0  
Site name: NORTHROP GRUMMAN SYS CORP  
Classification: Not a generator, verified

Date form received by agency: 2008-04-01 00:00:00.0  
Site name: NORTHROP GRUMMAN SYS CORP  
Classification: Conditionally Exempt Small Quantity Generator

Date form received by agency: 2002-07-09 00:00:00.0  
Site name: DENRO SYSTEMS  
Classification: Conditionally Exempt Small Quantity Generator

Date form received by agency: 2002-07-09 00:00:00.0  
Site name: DENRO SYSTEMS  
Classification: Conditionally Exempt Small Quantity Generator

Hazardous Waste Summary:

. Waste code: D001  
. Waste name: IGNITABLE WASTE  
  
. Waste code: D008  
. Waste name: LEAD  
  
. Waste code: D009  
. Waste name: MERCURY

Map ID  
Direction  
Distance  
Elevation

MAP FINDINGS

Site

Database(s)

EDR ID Number  
EPA ID Number

**NORTHROP GRUMMAN SYS CORP (Continued)**

**1011844002**

. Waste code: LABP  
. Waste name: LAB PACK

Violation Status: No violations found

Evaluation Action Summary:

Evaluation date: 2012-09-21 00:00:00.0  
Evaluation: COMPLIANCE EVALUATION INSPECTION ON-SITE  
Area of violation: Not reported  
Date achieved compliance: Not reported  
Evaluation lead agency: State

**FP840** **AMERICAN TRADING & PRODUCTION**  
**SSW** **1860 RESEARCH BOULEVARD**  
**< 1/8** **ROCKVILLE, MD 20850**  
**0.074 mi.**  
**393 ft.** **Site 3 of 3 in cluster FP**

**US AIRS** **1004523399**  
**FINDS** **N/A**  
**ECHO**

**Actual:** US AIRS MINOR:  
**418 ft.** Envid: 1004523399  
**Focus Map:** Region Code: 03  
**4** Programmatic ID: AIR MD0000002403101416  
Facility Registry ID: 110001258442  
D and B Number: Not reported  
Primary SIC Code: 6512  
NAICS Code: 531120  
Default Air Classification Code: MIN  
Facility Type of Ownership Code: POF  
Air CMS Category Code: Not reported  
HPV Status: Not reported

**FINDS:**

Registry ID: 110001258442

Click Here:

Environmental Interest/Information System:

AFS (Aerometric Information Retrieval System (AIRS) Facility Subsystem) replaces the former Compliance Data System (CDS), the National Emission Data System (NEDS), and the Storage and Retrieval of Aerometric Data (SAROAD). AIRS is the national repository for information concerning airborne pollution in the United States. AFS is used to track emissions and compliance data from industrial plants. AFS data are utilized by states to prepare State Implementation Plans to comply with regulatory programs and by EPA as an input for the estimation of total national emissions. AFS is undergoing a major redesign to support facility operating permits required under Title V of the Clean Air Act. MD-PEMIS (Maryland - Permanent (Air) Emission) database houses data related to Air Emissions. Also known to the EPA as National Emissions Inventory (NEI).  
AIR MINOR

[Click this hyperlink](#) while viewing on your computer to access additional FINDS: detail in the EDR Site Report.

**ECHO:**

Envid: 1004523399  
Registry ID: 110001258442

Map ID  
Direction  
Distance  
Elevation

MAP FINDINGS

Site

Database(s)

EDR ID Number  
EPA ID Number

**AMERICAN TRADING & PRODUCTION (Continued)**

**1004523399**

DFR URL: <http://echo.epa.gov/detailed-facility-report?fid=110001258442>  
Name: AMERICAN TRADING & PRODUCTION  
Address: 1860 RESEARCH BOULEVARD  
City,State,Zip: ROCKVILLE, MD 20850

**841**  
**WSW**  
**< 1/8**  
**0.075 mi.**  
**398 ft.**

**1403 GERARD ST**  
**ROCKVILLE, MD 20850**

**MD LEAD S121040837**  
**N/A**

**Actual:** MD LEAD:  
**412 ft.** Name: Not reported  
**Focus Map:** Address: 1403 GERARD ST  
**4** City,State,Zip: ROCKVILLE, MD 20850  
Facility ID: 160401470500  
Cert Number: 781580  
Unit ID: SFP  
Inspection Date: 10/28/2016  
Limit Date: Not reported  
Invalid: Not reported  
Company No: 14505  
Company Name: Daniel L. Perez  
ReInspection Date: / /  
Option: Full Lead Free  
Inspection Category: Lead Free  
Pass/Fail: P  
Inspector Number: 14503  
Inspector Name: Perez Daniel Luis  
Property Number: 160401470500

**GA842**  
**ENE**  
**< 1/8**  
**0.076 mi.**  
**399 ft.**

**542 AZALEA DR**  
**ROCKVILLE, MD 20850**  
**Site 2 of 6 in cluster GA**

**MD LEAD S118384617**  
**N/A**

**Actual:** MD LEAD:  
**387 ft.** Name: Not reported  
**Focus Map:** Address: 542 AZALEA DR  
**4** City,State,Zip: ROCKVILLE, MD 20850  
Facility ID: 160401497463  
Cert Number: 721638  
Unit ID: SFP  
Inspection Date: 07/15/2015  
Limit Date: Not reported  
Invalid: Not reported  
Company No: 14505  
Company Name: Daniel L. Perez  
ReInspection Date: / /  
Option: ROCKVILLE, MD 20850  
Inspection Category: Full Risk Reduction Standard Dust Inspection  
Pass/Fail: P  
Inspector Number: 14504  
Inspector Name: Perez Daniel Luis  
Property Number: 160401497463

Map ID  
Direction  
Distance  
Elevation

MAP FINDINGS

Site

Database(s)

EDR ID Number  
EPA ID Number

843  
ESE  
< 1/8  
0.076 mi.  
400 ft.

1197 POTOMAC VALLEY ROAD  
, MD 20850

MD LEAD S107239840  
N/A

Actual:  
446 ft.  
Focus Map:  
5

MD LEAD:  
Name: Not reported  
Address: 1197 POTOMAC VALLEY ROAD  
City,State,Zip: MD 20850  
Facility ID: 160400145938  
Cert Number: 058320  
Unit ID: Not reported  
Inspection Date: 11/26/1996  
Limit Date: Not reported  
Invalid: F  
Company No: 131  
Company Name: Alban Home Inspection Service  
ReInspection Date: / /  
Option: Full Lead Free  
Inspection Category: Lead Free  
Pass/Fail: P  
Inspector Number: 486  
Inspector Name: Satterfield Quintin D  
Property Number: 160400145938

GF844  
SW  
< 1/8  
0.076 mi.  
401 ft.

4829 BROADBROOK DR  
BETHESDA, MD 20814  
Site 1 of 2 in cluster GF

MD LEAD S121710021  
N/A

Actual:  
249 ft.  
Focus Map:  
9

MD LEAD:  
Name: Not reported  
Address: 4829 BROADBROOK DR  
City,State,Zip: BETHESDA, MD 20814  
Facility ID: 160700597410  
Cert Number: 725337  
Unit ID: SF  
Inspection Date: 11/20/2015  
Limit Date: Not reported  
Invalid: Not reported  
Company No: 14214  
Company Name: Thorough Property Services LLC  
ReInspection Date: / /  
Option: BETHESDA, MD 20814  
Inspection Category: Full Risk Reduction Standard Dust Inspection  
Pass/Fail: P  
Inspector Number: 14212  
Inspector Name: Lee, Sr. Tab Duranda  
Property Number: 160700597410

Map ID  
Direction  
Distance  
Elevation

MAP FINDINGS

Site

Database(s)

EDR ID Number  
EPA ID Number

**GF845**  
**SW**  
**< 1/8**  
**0.076 mi.**  
**401 ft.**

**4829 BROAD BROOK DRIVE**  
**BETHESDA, MD 20814**  
**Site 2 of 2 in cluster GF**

**MD LEAD** **S121710020**  
**N/A**

**Actual:**  
**249 ft.**

**MD LEAD:**

**Focus Map:**  
**9**

Name: Not reported  
Address: 4829 BROAD BROOK DRIVE  
City,State,Zip: BETHESDA, MD 20814  
Facility ID: 160700597410  
Cert Number: 867136  
Unit ID: Not reported  
Inspection Date: 07/23/2019  
Limit Date: 1899-12-30 00:00:00  
Invalid: Not reported  
Company No: 16381  
Company Name: Not reported  
ReInspection Date: Not reported  
Option: BETHESDA, MD 20814  
Inspection Category: Full Risk Reduction Standard Dust Inspection  
Pass/Fail: P  
Inspector Number: 14212  
Inspector Name: Not reported  
Property Number: 160700597410

Name: Not reported  
Address: 4829 BROAD BROOK DRIVE  
City,State,Zip: BETHESDA, MD 20814  
Facility ID: 160700597410  
Cert Number: 771741  
Unit ID: SF  
Inspection Date: 06/26/2017  
Limit Date: Not reported  
Invalid: Not reported  
Company No: 16381  
Company Name: #1 Thorough Property Services LLC  
ReInspection Date: / /  
Option: BETHESDA, MD 20814  
Inspection Category: Full Risk Reduction Standard Dust Inspection  
Pass/Fail: P  
Inspector Number: 14212  
Inspector Name: Lee, Sr. Tab Duranda  
Property Number: 160700597410

**GG846**  
**WNW**  
**< 1/8**  
**0.077 mi.**  
**409 ft.**

**TRI-STATE STONE CO. QUARRY**  
**BETHESDA, MD 20817**  
**Site 1 of 2 in cluster GG**

**MINES MRDS** **1025651076**  
**N/A**

**Actual:**  
**266 ft.**

**MINES MRDS:**

**Focus Map:**  
**10**

Name: TRI-STATE STONE CO. QUARRY  
Address: Not reported  
Deposit identification Number: 10170003  
City,State,Zip: BETHESDA, MARYLAND 20817  
URL: [https://mrdata.usgs.gov/mrds/show-mrds.php?dep\\_id=10170003](https://mrdata.usgs.gov/mrds/show-mrds.php?dep_id=10170003)  
MRDS Identification Number: W019895  
MAS/MILS Identification Number: 0240310003  
Region: NA

Map ID  
Direction  
Distance  
Elevation

MAP FINDINGS

Site

Database(s)

EDR ID Number  
EPA ID Number

**TRI-STATE STONE CO. QUARRY (Continued)**

**1025651076**

|                               |  |
|-------------------------------|--|
| Country:                      | United States                                  |
| Primary Commodities:          | Stone, Dimension                               |
| Secondary Commodities:        | Not reported                                   |
| Tertiary Commodities:         | Not reported                                   |
| Operation Type:               | Surface  |
| Deposit Type:                 | Not reported                                   |
| Production Size:              | Not reported                                   |
| Development Status:           | Producer                                       |
| Ore Minerals or Materials:    | Not reported                                   |
| Gangue Minerals or Materials: | Not reported                                   |
| Other Minerals or Materials:  | Not reported                                   |
| Ore Body Form:                | Not reported                                   |
| Workings Type:                | Not reported                                   |
| Mineral Deposit Model:        | Not reported                                   |
| Alteration Processes:         | Not reported                                   |
| Concentration Processes:      | Not reported                                   |
| Previous Names:               | Bethesda Quarry, Tri-State Stone Company, Inc. |
| Ore Controls:                 | Not reported                                   |
| Reporter:                     | Eastern Field Operations Center (EFOC)         |
| Host Rock Unit Name:          | Not reported                                   |
| Host Rock Type:               | Not reported                                   |
| Associated Rock Unit Name:    | Not reported                                   |
| Associated Rock Type Code:    | Not reported                                   |
| Structural Characteristics:   | Not reported                                   |
| Tectonic Setting:             | Not reported                                   |
| References:                   | Not reported                                   |
| First Production Year:        | Not reported                                   |
| Began Before/After FPY:       | Not reported                                   |
| Last Production Year:         | Not reported                                   |
| Ended Before/After LPY:       | Not reported                                   |
| Year Discovered:              | Not reported                                   |
| Found Before/After YD:        | Not reported                                   |
| Production History:           | Not reported                                   |
| Discovery Information:        | Not reported                                   |
| Latitude:                     | 39.00893                                       |
| Longitude:                    | -77.15438                                      |

**847**  
**East**  
**< 1/8**  
**0.077 mi.**  
**409 ft.**

**HUDDLESTON MINE**  
**ROCKVILLE, MD 20852**

**MINES MRDS** **1025695416**  
**N/A**

**Actual:**  
**328 ft.**  
**Focus Map:**  
**6**

|                                 |   |
|---------------------------------|---|
| MINES MRDS:                     |   |
| Name:                           | HUDDLESTON MINE   |
| Address:                        | Not reported  |
| Deposit identification Number:  | 10218150  |
| City,State,Zip:                 | ROCKVILLE, MARYLAND 20852   |
| URL:                            | <a href="https://mrdata.usgs.gov/mrds/show-mrds.php?dep_id=10218150">https://mrdata.usgs.gov/mrds/show-mrds.php?dep_id=10218150</a> |
| MRDS Identification Number:     | Not reported  |
| MAS/MILS Identification Number: | 0240310023  |
| Region:                         | NA  |
| Country:                        | United States   |
| Primary Commodities:            | Gold  |
| Secondary Commodities:          | Not reported  |
| Tertiary Commodities:           | Not reported  |
| Operation Type:                 | Underground   |
| Deposit Type:                   | Not reported  |

Map ID  
Direction  
Distance  
Elevation

MAP FINDINGS

Site

Database(s)

EDR ID Number  
EPA ID Number

**HUDDLESTON MINE (Continued)**

**1025695416**

|                               |  |
|-------------------------------|--|
| Production Size:              | Not reported                           |
| Development Status:           | Past Producer                          |
| Ore Minerals or Materials:    | Not reported                           |
| Gangue Minerals or Materials: | Not reported                           |
| Other Minerals or Materials:  | Not reported                           |
| Ore Body Form:                | Not reported                           |
| Workings Type:                | Not reported                           |
| Mineral Deposit Model:        | Not reported                           |
| Alteration Processes:         | Not reported                           |
| Concentration Processes:      | Not reported                           |
| Previous Names:               | Not reported                           |
| Ore Controls:                 | Not reported                           |
| Reporter:                     | Eastern Field Operations Center (EFOC) |
| Host Rock Unit Name:          | Not reported                           |
| Host Rock Type:               | Not reported                           |
| Associated Rock Unit Name:    | Not reported                           |
| Associated Rock Type Code:    | Not reported                           |
| Structural Characteristics:   | Not reported                           |
| Tectonic Setting:             | Not reported                           |
| References:                   | Not reported                           |
| First Production Year:        | Not reported                           |
| Began Before/After FPY:       | Not reported                           |
| Last Production Year:         | Not reported                           |
| Ended Before/After LPY:       | Not reported                           |
| Year Discovered:              | Not reported                           |
| Found Before/After YD:        | Not reported                           |
| Production History:           | Not reported                           |
| Discovery Information:        | Not reported                           |
| Latitude:                     | 39.05533                               |
| Longitude:                    | -77.14638                              |

**GH848**      **HOTEL CUSTOM DRY CLEANERS LLC**  
**SW**          **22 WOODSEND PL**  
**< 1/8**        **ROCKVILLE, MD 20854**  
**0.078 mi.**  
**411 ft.**      **Site 1 of 2 in cluster GH**

**EDR Hist Cleaner**      **1020006796**  
**N/A**

**Actual:**          EDR Hist Cleaner  
**418 ft.**

|                               |       |                               |                                      |
|-------------------------------|-------|-------------------------------|--------------------------------------|
| <b>Focus Map:</b><br><b>5</b> | Year: | Name:                         | Type:                                |
|                               | 2001  | HOTEL CUSTOM DRY CLEANERS LLC | Drycleaning Plants, Except Rugs, NEC |
|                               | 2002  | HOTEL CUSTOM DRY CLEANERS LLC | Drycleaning Plants, Except Rugs, NEC |
|                               | 2003  | HOTEL CUSTOM DRY CLEANERS LLC | Drycleaning Plants, Except Rugs, NEC |

**GG849**      **TRI-STATE STONE COMPANY QUARRY**  
**WNW**  
**< 1/8**        **BETHESDA, MD 20817**  
**0.078 mi.**  
**413 ft.**      **Site 2 of 2 in cluster GG**

**MINES MRDS**      **1025566616**  
**N/A**

|  |                                |   |
|--|--------------------------------|---|
| <b>Actual:</b><br><b>266 ft.</b><br><b>Focus Map:</b><br><b>10</b> | <b>MINES MRDS:</b>             |   |
|  | Name:                          | TRI-STATE STONE COMPANY QUARRY  |
|  | Address:                       | Not reported  |
|  | Deposit identification Number: | 10073747  |
|  | City,State,Zip:                | BETHESDA, MARYLAND 20817  |
|  | URL:                           | <a href="https://mrdata.usgs.gov/mrds/show-mrds.php?dep_id=10073747">https://mrdata.usgs.gov/mrds/show-mrds.php?dep_id=10073747</a> |

Map ID  
Direction  
Distance  
Elevation

MAP FINDINGS

Site

Database(s)

EDR ID Number  
EPA ID Number

**TRI-STATE STONE COMPANY QUARRY (Continued)**

**1025566616**

MRDS Identification Number: W019895  
MAS/MILS Identification Number: Not reported  
Region: NA  
Country: United States  
Primary Commodities: Stone, Dimension  
Secondary Commodities: Not reported  
Tertiary Commodities: Not reported  
Operation Type: Unknown  
Deposit Type: Metamorphic  
Production Size: Y - Yes, production has occurred  
Development Status: Producer  
Ore Minerals or Materials: Gneiss  
Gangue Minerals or Materials: Not reported  
Other Minerals or Materials: Not reported  
Ore Body Form: Not reported  
Workings Type: Not reported  
Mineral Deposit Model: Not reported  
Alteration Processes: Not reported  
Concentration Processes: Not reported  
Previous Names: Not reported  
Ore Controls: Not reported  
Reporter: Unknown  
Host Rock Unit Name: Not reported  
Host Rock Type: Not reported  
Associated Rock Unit Name: Not reported  
Associated Rock Type Code: Not reported  
Structural Characteristics: Not reported  
Tectonic Setting: Not reported  
References: Not reported  
First Production Year: Not reported  
Began Before/After FPY: Not reported  
Last Production Year: Not reported  
Ended Before/After LPY: Not reported  
Year Discovered: Not reported  
Found Before/After YD: Not reported  
Production History: Not reported  
Discovery Information: Not reported  
Latitude: 39.00892  
Longitude: -77.1544

**GI850**  
**WSW**  
**< 1/8**  
**0.079 mi.**  
**418 ft.**

**5225 POOKS HRD**  
**BETHESDA, MD 00000**  
**Site 1 of 5 in cluster GI**

**MD LEAD S107239472**  
**N/A**

**Actual:**  
**278 ft.**  
**Focus Map:**  
**9**

**MD LEAD:**  
Name: Not reported  
Address: 5225 POOKS HRD  
City,State,Zip: BETHESDA, MD 00000  
Facility ID: 1600418610  
Cert Number: 134093  
Unit ID: 1205  
Inspection Date: 12/13/2000  
Limit Date: Not reported  
Invalid: F  
Company No: 4583  
Company Name: Alban Home Inspection Services, Inc.



Map ID  
Direction  
Distance  
Elevation

MAP FINDINGS

Site

Database(s)

EDR ID Number  
EPA ID Number

(Continued)

S107239472

Reinspection Date: / /  
Option: BETHESDA, MD 00000  
Inspection Category: Full Risk Reduction Standard Dust Inspection  
Pass/Fail: P  
Inspector Number: 5051  
Inspector Name: Satterfield Quintin D  
Property Number: 1600418610

GJ851 MONTROSE OFFICE PARK  
North 3200 TOWER OAKS BOULEVARD  
< 1/8 ROCKVILLE, MD 20852  
0.080 mi.  
421 ft. Site 1 of 9 in cluster GJ

MD UST U004012007  
MD Financial Assurance N/A

Actual:  
308 ft.

UST:

Focus Map:  
5

Facility Id: 15710  
Oper Name: Ron Cave  
Form Name: Jon Daible  
Form Title: Vice President  
Form Date: 04/26/2004  
Owner Id: 10170

Owner:

Owner Name: The Realty Associates Fund VII L.P.  
Owner Address: C.O Meshea Management, Inc. 1 Bank Street Suite 300  
Owner City: Gaithersburg  
Owner State: MD  
Owner Zip: 20878  
Owner Phone: (301) 948-9870  
Owner Contact: Jon Daigle

Tanks:

Tank ID: 1  
Tank Status: Permanently Out of Use  
Tank Capacity: 1500  
Substance Description: Heating Oil  
Tank Compartment: False  
Compartment Compartment: A  
Date Installed: 01/01/1981  
Tank Material Desc: Asphalt Coated or Bare Steel  
Pipe Material Desc: Copper

MD Financial Assurance 2:

Name: MONTROSE OFFICE PARK  
Address: 3200 TOWER OAKS BOULEVARD  
City,State,Zip: ROCKVILLE, MD 20852  
Region: 2  
Facility ID: 15710  
Self Insured: False  
Insurance: False  
Risk Retention Group: False  
Guarantee: False  
Surety Bonds: False  
Letter of Credit: False  
State Fund: False  
Other Finance: False

Map ID  
Direction  
Distance  
Elevation

MAP FINDINGS

Site

Database(s)

EDR ID Number  
EPA ID Number

**MONTROSE OFFICE PARK (Continued)**

**U004012007**

Finacnce Comments: Not reported  
FR Not Listed: False

**GJ852** **MONTROSE OFFICE PARK**  
**North** **3200 TOWER OAKS BLVD**  
**< 1/8** **ROCKVILLE, MD 20852**  
**0.080 mi.**  
**421 ft.** **Site 2 of 9 in cluster GJ**

**MD OCPCASES** **S104638692**  
**MD HIST UST** **N/A**

**Actual:** OCPCASES:  
**308 ft.** Name: MONTROSE OFFICE PARK  
**Focus Map:** Address: 3200 TOWER OAKS BLVD  
**5** City,State,Zip: ROCKVILLE, MD 20852  
Facility ID: 05-0255MO1  
Facility Status/Code: CLOSED/Tank Closure - Commercial Heating Oil  
Date Open: 08/25/2004  
Date Closed: 03/22/2007  
Release: NO  
Cleanup: NO  
Registration Number: 15710

Historical UST:  
Facility ID: 6008747  
Tank ID: 001  
Age: 15  
Capacity: 1,500  
Tank Status: Currently in use  
Product: Heating Oil

**GK853** **HOME DEPOT #HD2550**  
**NNW** **15740 SHADY GROVE RD**  
**< 1/8** **GAITHERSBURG, MD 20877**  
**0.080 mi.**  
**421 ft.** **Site 1 of 6 in cluster GK**

**FINDS** **1004720128**  
**PA MANIFEST** **N/A**

**Actual:** FINDS:  
**499 ft.** Registry ID: 110003539172

**Focus Map:**  
**2** Click Here:

**Environmental Interest/Information System:**

MD-RCRA (Maryland - Resource Conservation And Recovery Act Information System) houses state information relating to the Resource Conservation and Recovery Act (RCRA).

RCRAInfo is a national information system that supports the Resource Conservation and Recovery Act (RCRA) program through the tracking of events and activities related to facilities that generate, transport, and treat, store, or dispose of hazardous waste. RCRAInfo allows RCRA program staff to track the notification, permit, compliance, and corrective action activities required under RCRA.

[Click this hyperlink](#) while viewing on your computer to access additional FINDS: detail in the EDR Site Report.

**Manifest Details:**

Year: 2018  
Manifest Number: 001738891PSC

Map ID  
Direction  
Distance  
Elevation

MAP FINDINGS

Site

Database(s)

EDR ID Number  
EPA ID Number

**HOME DEPOT #HD2550 (Continued)**

**1004720128**

Manifest Type: TSD Copy  
Generator EPA Id: MDR000001404  
Generator Date: 01/02/2018  
Mailing Address: Not reported  
Mailing City,St,Zip: Not reported  
Contact Name: Not reported  
Contact Phone: 301-330-4900  
TSD EPA Id: Not reported  
TSD Date: Not reported  
TSD Facility Name: Republic Environmental Systems (Pennsylvania) LLC  
TSD Facility Address: 2869 Sandstone Dr  
TSD Facility City: Hatfield  
TSD Facility State: PA  
Facility Telephone: Not reported  
Page Number: 1  
Line Number: 1  
Waste Number: D008  
Container Number: 1  
Container Type: Fiberboard or plastic drums, barrels, kegs  
Waste Quantity: 25  
Unit: Pounds  
Handling Code: Not reported  
TSP EPA Id: PAD085690592  
Date TSP Sig: Not reported

Year: 2018  
Manifest Number: 001787582PSC  
Manifest Type: TSD Copy  
Generator EPA Id: MDR000001404  
Generator Date: 02/26/2018  
Mailing Address: Not reported  
Mailing City,St,Zip: Not reported  
Contact Name: Not reported  
Contact Phone: 301-330-4900  
TSD EPA Id: Not reported  
TSD Date: Not reported  
TSD Facility Name: Republic Environmental Systems (Pennsylvania) LLC  
TSD Facility Address: 2869 Sandstone Dr  
TSD Facility City: Hatfield  
TSD Facility State: PA  
Facility Telephone: Not reported  
Page Number: 1  
Line Number: 2  
Waste Number: D018  
Container Number: 1  
Container Type: Fiberboard or plastic drums, barrels, kegs  
Waste Quantity: 29  
Unit: Pounds  
Handling Code: Not reported  
TSP EPA Id: PAD085690592  
Date TSP Sig: Not reported

Year: 2018  
Manifest Number: 001854147PSC  
Manifest Type: TSD Copy  
Generator EPA Id: MDR000001404  
Generator Date: 05/07/2018

Map ID  
Direction  
Distance  
Elevation

MAP FINDINGS

Site

Database(s)

EDR ID Number  
EPA ID Number

**HOME DEPOT #HD2550 (Continued)**

**1004720128**

Mailing Address: Not reported  
Mailing City,St,Zip: Not reported  
Contact Name: Not reported  
Contact Phone: 301-330-4900  
TSD EPA Id: Not reported  
TSD Date: Not reported  
TSD Facility Name: Republic Environmental Systems (Pennsylvania) LLC  
TSD Facility Address: 2869 Sandstone Dr  
TSD Facility City: Hatfield  
TSD Facility State: PA  
Facility Telephone: Not reported  
Page Number: 1  
Line Number: 2  
Waste Number: D035  
Container Number: 1  
Container Type: Fiberboard or plastic drums, barrels, kegs  
Waste Quantity: 125  
Unit: Pounds  
Handling Code: Not reported  
TSP EPA Id: PAD085690592  
Date TSP Sig: Not reported

Year: 2018  
Manifest Number: 001854147PSC  
Manifest Type: TSD Copy  
Generator EPA Id: MDR000001404  
Generator Date: 05/07/2018  
Mailing Address: Not reported  
Mailing City,St,Zip: Not reported  
Contact Name: Not reported  
Contact Phone: 301-330-4900  
TSD EPA Id: Not reported  
TSD Date: Not reported  
TSD Facility Name: Republic Environmental Systems (Pennsylvania) LLC  
TSD Facility Address: 2869 Sandstone Dr  
TSD Facility City: Hatfield  
TSD Facility State: PA  
Facility Telephone: Not reported  
Page Number: 1  
Line Number: 2  
Waste Number: D007  
Container Number: 1  
Container Type: Fiberboard or plastic drums, barrels, kegs  
Waste Quantity: 125  
Unit: Pounds  
Handling Code: Not reported  
TSP EPA Id: PAD085690592  
Date TSP Sig: Not reported

Year: 2018  
Manifest Number: 001854147PSC  
Manifest Type: TSD Copy  
Generator EPA Id: MDR000001404  
Generator Date: 05/07/2018  
Mailing Address: Not reported  
Mailing City,St,Zip: Not reported  
Contact Name: Not reported

Map ID  
Direction  
Distance  
Elevation

MAP FINDINGS

Site

Database(s)

EDR ID Number  
EPA ID Number

**HOME DEPOT #HD2550 (Continued)**

**1004720128**

Contact Phone: 301-330-4900  
TSD EPA Id: Not reported  
TSD Date: Not reported  
TSD Facility Name: Republic Environmental Systems (Pennsylvania) LLC  
TSD Facility Address: 2869 Sandstone Dr  
TSD Facility City: Hatfield  
TSD Facility State: PA  
Facility Telephone: Not reported  
Page Number: 2  
Line Number: 4  
Waste Number: D018  
Container Number: 1  
Container Type: Metal drums, barrels, kegs  
Waste Quantity: 61  
Unit: Pounds  
Handling Code: Not reported  
TSP EPA Id: PAD085690592  
Date TSP Sig: Not reported

Year: 2018  
Manifest Number: 001738891PSC  
Manifest Type: TSD Copy  
Generator EPA Id: MDR000001404  
Generator Date: 01/02/2018  
Mailing Address: Not reported  
Mailing City,St,Zip: Not reported  
Contact Name: Not reported  
Contact Phone: 301-330-4900  
TSD EPA Id: Not reported  
TSD Date: Not reported  
TSD Facility Name: Republic Environmental Systems (Pennsylvania) LLC  
TSD Facility Address: 2869 Sandstone Dr  
TSD Facility City: Hatfield  
TSD Facility State: PA  
Facility Telephone: Not reported  
Page Number: 1  
Line Number: 1  
Waste Number: D007  
Container Number: 1  
Container Type: Fiberboard or plastic drums, barrels, kegs  
Waste Quantity: 25  
Unit: Pounds  
Handling Code: Not reported  
TSP EPA Id: PAD085690592  
Date TSP Sig: Not reported

Year: 2018  
Manifest Number: 001787582PSC  
Manifest Type: TSD Copy  
Generator EPA Id: MDR000001404  
Generator Date: 02/26/2018  
Mailing Address: Not reported  
Mailing City,St,Zip: Not reported  
Contact Name: Not reported  
Contact Phone: 301-330-4900  
TSD EPA Id: Not reported  
TSD Date: Not reported

Map ID  
Direction  
Distance  
Elevation

MAP FINDINGS

Site

Database(s)

EDR ID Number  
EPA ID Number

**HOME DEPOT #HD2550 (Continued)**

**1004720128**

TSD Facility Name: Republic Environmental Systems (Pennsylvania) LLC  
TSD Facility Address: 2869 Sandstone Dr  
TSD Facility City: Hatfield  
TSD Facility State: PA  
Facility Telephone: Not reported  
Page Number: 1  
Line Number: 1  
Waste Number: D007  
Container Number: 1  
Container Type: Fiberboard or plastic drums, barrels, kegs  
Waste Quantity: 43  
Unit: Pounds  
Handling Code: Not reported  
TSP EPA Id: PAD085690592  
Date TSP Sig: Not reported

Year: 2018  
Manifest Number: 001854147PSC  
Manifest Type: TSD Copy  
Generator EPA Id: MDR000001404  
Generator Date: 05/07/2018  
Mailing Address: Not reported  
Mailing City,St,Zip: Not reported  
Contact Name: Not reported  
Contact Phone: 301-330-4900  
TSD EPA Id: Not reported  
TSD Date: Not reported  
TSD Facility Name: Republic Environmental Systems (Pennsylvania) LLC  
TSD Facility Address: 2869 Sandstone Dr  
TSD Facility City: Hatfield  
TSD Facility State: PA  
Facility Telephone: Not reported  
Page Number: 1  
Line Number: 3  
Waste Number: D001  
Container Number: 2  
Container Type: Fiberboard or plastic drums, barrels, kegs  
Waste Quantity: 201  
Unit: Pounds  
Handling Code: Not reported  
TSP EPA Id: PAD085690592  
Date TSP Sig: Not reported

Year: 2018  
Manifest Number: 001883374PSC  
Manifest Type: TSD Copy  
Generator EPA Id: MDR000001404  
Generator Date: 06/18/2018  
Mailing Address: Not reported  
Mailing City,St,Zip: Not reported  
Contact Name: Not reported  
Contact Phone: 301-330-4900  
TSD EPA Id: Not reported  
TSD Date: Not reported  
TSD Facility Name: Republic Environmental Systems (Pennsylvania) LLC  
TSD Facility Address: 2869 Sandstone Dr  
TSD Facility City: Hatfield

Map ID  
Direction  
Distance  
Elevation

MAP FINDINGS

Site

Database(s)

EDR ID Number  
EPA ID Number

**HOME DEPOT #HD2550 (Continued)**

**1004720128**

TSD Facility State: PA  
Facility Telephone: Not reported  
Page Number: 1  
Line Number: 1  
Waste Number: D018  
Container Number: 1  
Container Type: Fiberboard or plastic drums, barrels, kegs  
Waste Quantity: 185  
Unit: Pounds  
Handling Code: Not reported  
TSP EPA Id: PAD085690592  
Date TSP Sig: Not reported  
  
Year: 2018  
Manifest Number: 001883374PSC  
Manifest Type: TSD Copy  
Generator EPA Id: MDR000001404  
Generator Date: 06/18/2018  
Mailing Address: Not reported  
Mailing City,St,Zip: Not reported  
Contact Name: Not reported  
Contact Phone: 301-330-4900  
TSD EPA Id: Not reported  
TSD Date: Not reported  
TSD Facility Name: Republic Environmental Systems (Pennsylvania) LLC  
TSD Facility Address: 2869 Sandstone Dr  
TSD Facility City: Hatfield  
TSD Facility State: PA  
Facility Telephone: Not reported  
Page Number: 1  
Line Number: 2  
Waste Number: D007  
Container Number: 1  
Container Type: Fiberboard or plastic drums, barrels, kegs  
Waste Quantity: 111  
Unit: Pounds  
Handling Code: Not reported  
TSP EPA Id: PAD085690592  
Date TSP Sig: Not reported

[Click this hyperlink](#) while viewing on your computer to access  
145 additional PA\_MANIFEST: record(s) in the EDR Site Report.

**GK854** **BECHTEL POWER CORP.**  
**NNW** **15740 SHADY GROVE ROAD**  
**< 1/8** **GAITHERSBURG, MD 20877**  
**0.080 mi.**  
**421 ft.** **Site 2 of 6 in cluster GK**

**MD UST** **U003751563**  
**MD Financial Assurance** **N/A**

**Actual:** **UST:**  
**499 ft.** Facility Id: 11647  
**Focus Map:** Oper Name: D.E. Bradshaw  
**2** Form Name: D.E. Bradshaw  
Form Title: Transportation Scus Sup.  
Form Date: 03/31/1986  
Owner Id: 7210  
  
Owner:

Map ID  
Direction  
Distance  
Elevation

MAP FINDINGS

Site

Database(s)

EDR ID Number  
EPA ID Number

**BECHTEL POWER CORP. (Continued)**

**U003751563**

Owner Name: Bechtel Power Corp.  
Owner Address: 15740 Shady Grove Road  
Owner City: Gaithersburg  
Owner State: MD  
Owner Zip: 20877  
Owner Phone: (301) 258-3688  
Owner Contact: D.E. Bradshaw

**Tanks:**

Tank ID: 1  
**Tank Status: Permanently Out Of Use**  
Tank Capacity: 6000  
Substance Description: Gasoline  
Tank Compartment: False  
Compartment Compartment: A  
Date Installed: 01/01/1981  
Tank Material Desc: Fiberglass Reinforced Plastic  
Pipe Material Desc: Bare or Galvanized Steel

Tank ID: 2  
**Tank Status: Permanently Out of Use**  
Tank Capacity: 6000  
Substance Description: Gasoline  
Tank Compartment: False  
Compartment Compartment: A  
Date Installed: 01/01/1981  
Tank Material Desc: Fiberglass Reinforced Plastic  
Pipe Material Desc: Bare or Galvanized Steel

**MD Financial Assurance 2:**

Name: BECHTEL POWER CORP.  
Address: 15740 SHADY GROVE ROAD  
City,State,Zip: GAITHERSBURG, MD 20877  
Region: 2  
Facility ID: 11647  
Self Insured: False  
Insurance: False  
Risk Retention Group: False  
Guarantee: False  
Surety Bonds: False  
Letter of Credit: False  
State Fund: False  
Other Finance: False  
Finacnce Comments: Not reported  
FR Not Listed: False



Map ID  
Direction  
Distance  
Elevation

MAP FINDINGS

Site

Database(s)

EDR ID Number  
EPA ID Number

**GK855**  
**NNW**  
**< 1/8**  
**0.080 mi.**  
**421 ft.**  
**HOME DEPOT #HD2550**  
**15740 SHADY GROVE ROAD**  
**GAITHERSBURG, MD 20877**  
**Site 3 of 6 in cluster GK**

**MD MANIFEST**  
**S121870766**  
**N/A**

**Actual:**  
**499 ft.**

**Focus Map:**  
**2**

**MANIFEST:**

EPAID: MDR000001404  
Name: HOME DEPOT #HD2550  
Address: 15740 SHADY GROVE ROAD  
City,State,Zip: GAITHERSBURG, MD 20877  
Manifest Number: 001341585PSC  
Transporter 1: REPUBLIC ENVIRONMENTAL SYSTEMS (TRANS GROUP)  
Transporter 2: Not reported  
Generator Certifier: SCOTT ROTH  
Date Shipped Out: 08/02/2016  
Destination Facility Certifier: JEAN SAALMAN  
Date Arrived at Destination Facility: 08/09/2016  
Quantity: 396  
Unit: Pounds

EPAID: MDR000001404  
Name: HOME DEPOT #HD2550  
Address: 15740 SHADY GROVE ROAD  
City,State,Zip: GAITHERSBURG, MD 20877  
Manifest Number: 001190362PSC  
Transporter 1: REPUBLIC ENV SYS (TRANS GROUP) LLC  
Transporter 2: Not reported  
Generator Certifier: NICK KERN  
Date Shipped Out: 01/05/2016  
Destination Facility Certifier: JEAN SAALMAN  
Date Arrived at Destination Facility: 01/11/2016  
Quantity: 462  
Unit: Pounds

EPAID: MDR000001404  
Name: HOME DEPOT #HD2550  
Address: 15740 SHADY GROVE ROAD  
City,State,Zip: GAITHERSBURG, MD 20877  
Manifest Number: 001349391PSC  
Transporter 1: REPUBLIC ENV SYS (TRANS GROUP) LLC  
Transporter 2: Not reported  
Generator Certifier: MOSES EARGLE  
Date Shipped Out: 08/15/2016  
Destination Facility Certifier: ANGELIC SETH  
Date Arrived at Destination Facility: 08/23/2016  
Quantity: 258  
Unit: Pounds

EPAID: MDR000001404  
Name: HOME DEPOT #HD2550  
Address: 15740 SHADY GROVE ROAD  
City,State,Zip: GAITHERSBURG, MD 20877  
Manifest Number: 001357328PSC  
Transporter 1: REPUBLIC ENV SYS (TRANS GROUP) LLC  
Transporter 2: Not reported  
Generator Certifier: LAVINCE HOLMES  
Date Shipped Out: 08/29/2016  
Destination Facility Certifier: JEAN SAALMAN

Map ID  
Direction  
Distance  
Elevation

MAP FINDINGS

Site

Database(s)

EDR ID Number  
EPA ID Number

**HOME DEPOT #HD2550 (Continued)**

**S121870766**

|                                       |                                    |
|---------------------------------------|------------------------------------|
| Date Arrived at Destination Facility: | 09/01/2016                         |
| Quantity:                             | 444                                |
| Unit:                                 | Pounds                             |
| EPAID:                                | MDR000001404                       |
| Name:                                 | HOME DEPOT #HD2550                 |
| Address:                              | 15740 SHADY GROVE ROAD             |
| City,State,Zip:                       | GAITHERSBURG, MD 20877             |
| Manifest Number:                      | 001200959PSC                       |
| Transporter 1:                        | REPUBLIC ENV SYS (TRANS GROUP)     |
| Transporter 2:                        | Not reported                       |
| Generator Certifier:                  | RAYMOND MACK                       |
| Date Shipped Out:                     | 01/20/2016                         |
| Destination Facility Certifier:       | JEAN SAALMAN                       |
| Date Arrived at Destination Facility: | 01/26/2016                         |
| Quantity:                             | 324                                |
| Unit:                                 | Pounds                             |
| EPAID:                                | MDR000001404                       |
| Name:                                 | HOME DEPOT #HD2550                 |
| Address:                              | 15740 SHADY GROVE ROAD             |
| City,State,Zip:                       | GAITHERSBURG, MD 20877             |
| Manifest Number:                      | 001370769PSC                       |
| Transporter 1:                        | REPUBLIC ENV SYS (TRANS GROUP) LLC |
| Transporter 2:                        | Not reported                       |
| Generator Certifier:                  | MOSES EARGLE                       |
| Date Shipped Out:                     | 09/12/2016                         |
| Destination Facility Certifier:       | RICH SCHEULE                       |
| Date Arrived at Destination Facility: | 09/20/2016                         |
| Quantity:                             | 103                                |
| Unit:                                 | Pounds                             |
| EPAID:                                | MDR000001404                       |
| Name:                                 | HOME DEPOT #HD2550                 |
| Address:                              | 15740 SHADY GROVE ROAD             |
| City,State,Zip:                       | GAITHERSBURG, MD 20877             |
| Manifest Number:                      | 001211146PSC                       |
| Transporter 1:                        | REPUBLIC ENV SYS (TRANS GROUP) LLC |
| Transporter 2:                        | Not reported                       |
| Generator Certifier:                  | MOSES EARGLE                       |
| Date Shipped Out:                     | 02/03/2016                         |
| Destination Facility Certifier:       | JEAN SAALMAN                       |
| Date Arrived at Destination Facility: | 02/09/2016                         |
| Quantity:                             | 407                                |
| Unit:                                 | Pounds                             |
| EPAID:                                | MDR000001404                       |
| Name:                                 | HOME DEPOT #HD2550                 |
| Address:                              | 15740 SHADY GROVE ROAD             |
| City,State,Zip:                       | GAITHERSBURG, MD 20877             |
| Manifest Number:                      | 001380005PSC                       |
| Transporter 1:                        | REPUBLIC ENV SYS (TRANS GROUP) LLC |
| Transporter 2:                        | Not reported                       |
| Generator Certifier:                  | MOSES EARGLE                       |
| Date Shipped Out:                     | 09/26/2016                         |
| Destination Facility Certifier:       | JEAN SAALMAN                       |
| Date Arrived at Destination Facility: | 10/04/2016                         |

Map ID  
Direction  
Distance  
Elevation

MAP FINDINGS

Site

Database(s)

EDR ID Number  
EPA ID Number

**HOME DEPOT #HD2550 (Continued)**

**S121870766**

|                                       |                                    |
|---------------------------------------|------------------------------------|
| Quantity:                             | 653                                |
| Unit:                                 | Pounds                             |
| EPAID:                                | MDR000001404                       |
| Name:                                 | HOME DEPOT #HD2550                 |
| Address:                              | 15740 SHADY GROVE ROAD             |
| City,State,Zip:                       | GAITHERSBURG, MD 20877             |
| Manifest Number:                      | 001219216PSC                       |
| Transporter 1:                        | REPUBLIC ENV SYS (TRANS GROUP) LLC |
| Transporter 2:                        | Not reported                       |
| Generator Certifier:                  | MIKE SCHMULLING                    |
| Date Shipped Out:                     | 02/15/2016                         |
| Destination Facility Certifier:       | JEAN SAALMAN                       |
| Date Arrived at Destination Facility: | 02/17/2016                         |
| Quantity:                             | 146                                |
| Unit:                                 | Pounds                             |
| EPAID:                                | MDR000001404                       |
| Name:                                 | HOME DEPOT #HD2550                 |
| Address:                              | 15740 SHADY GROVE ROAD             |
| City,State,Zip:                       | GAITHERSBURG, MD 20877             |
| Manifest Number:                      | 001387949PSC                       |
| Transporter 1:                        | REPUBLIC ENVIRO SYS (TRANS GROUP)  |
| Transporter 2:                        | Not reported                       |
| Generator Certifier:                  | MOSES EARGLE                       |
| Date Shipped Out:                     | 10/12/2016                         |
| Destination Facility Certifier:       | JEAN SAALMAN                       |
| Date Arrived at Destination Facility: | 10/18/2016                         |
| Quantity:                             | 629                                |
| Unit:                                 | Pounds                             |
| EPAID:                                | MDR000001404                       |
| Name:                                 | HOME DEPOT #HD2550                 |
| Address:                              | 15740 SHADY GROVE ROAD             |
| City,State,Zip:                       | GAITHERSBURG, MD 20877             |
| Manifest Number:                      | 001230698PSC                       |
| Transporter 1:                        | REPUBLIC ENV SYS (TRANS GROUP) LLC |
| Transporter 2:                        | Not reported                       |
| Generator Certifier:                  | RAYMOND MACK                       |
| Date Shipped Out:                     | 03/04/2016                         |
| Destination Facility Certifier:       | JEAN SAALMAN                       |
| Date Arrived at Destination Facility: | 03/10/2016                         |
| Quantity:                             | 526                                |
| Unit:                                 | Pounds                             |

[Click this hyperlink](#) while viewing on your computer to access  
104 additional MD\_MANIFEST: record(s) in the EDR Site Report.

Map ID  
Direction  
Distance  
Elevation

MAP FINDINGS

EDR ID Number  
EPA ID Number

**GK856** **HOME DEPOT #HD2550**  
**NNW** **15740 SHADY GROVE RD**  
**< 1/8** **GAITHERSBURG, MD 20877**  
**0.080 mi.**  
**421 ft.** **Site 4 of 6 in cluster GK**

**ECHO** **1024719601**  
**N/A**

**Actual:** **ECHO:**  
**499 ft.** Envid: 1024719601  
Registry ID: 110003539172  
**Focus Map:** DFR URL: <http://echo.epa.gov/detailed-facility-report?fid=110003539172>  
**2** Name: HOME DEPOT #HD2550  
Address: 15740 SHADY GROVE RD  
City,State,Zip: GAITHERSBURG, MD 20877

**GK857** **HOME DEPOT #HD2550**  
**NNW** **15740 SHADY GROVE RD**  
**< 1/8** **GAITHERSBURG, MD 20877**  
**0.080 mi.**  
**421 ft.** **Site 5 of 6 in cluster GK**

**RCRA-SQG** **1024885448**  
**MDR000001404**

**Actual:** **RCRA-SQG:**  
**499 ft.** Date form received by agency: 2018-03-01 00:00:00.0  
**Focus Map:** Facility name: HOME DEPOT #HD2550  
**2** Facility address: 15740 SHADY GROVE RD  
GAITHERSBURG, MD 20877  
EPA ID: MDR000001404  
Mailing address: 5151 SAN FELIPE STREET  
HOUSTON, TX 77056  
Contact: ASHLEY CAMPBELL  
Contact address: 5151 SAN FELIPE ST, STE 1000  
HOUSTON, TX 77056  
Contact country: US  
Contact telephone: 713-985-5472  
Contact email: ASHLEY.CAMPBELL@STRICYCLE.COM  
EPA Region: 03  
Classification: Small Small Quantity Generator  
Description: Handler: generates more than 100 and less than 1000 kg of hazardous waste during any calendar month and accumulates less than 6000 kg of hazardous waste at any time; or generates 100 kg or less of hazardous waste during any calendar month, and accumulates more than 1000 kg of hazardous waste at any time

**Owner/Operator Summary:**  
Owner/operator name: HOME DEPOT U.S.A., INC.  
Owner/operator address: 2455 PACES FERRY RD  
ATLANTA, GA 30339  
Owner/operator country: US  
Owner/operator telephone: Not reported  
Owner/operator email: Not reported  
Owner/operator fax: Not reported  
Owner/operator extension: Not reported  
Legal status: Private  
Owner/Operator Type: Operator  
Owner/Op start date: 2005-07-05 00:00:00.  
Owner/Op end date: Not reported

Owner/operator name: HOME DEPOT U.S.A., INC.  
Owner/operator address: 2455 PACES FERRY RD  
ATLANTA, GA 30339

Map ID  
Direction  
Distance  
Elevation

MAP FINDINGS

Site

Database(s)

EDR ID Number  
EPA ID Number

**HOME DEPOT #HD2550 (Continued)**

**1024885448**

Owner/operator country: US  
Owner/operator telephone: Not reported  
Owner/operator email: Not reported  
Owner/operator fax: Not reported  
Owner/operator extension: Not reported  
Legal status: Private  
Owner/Operator Type: Operator  
Owner/Op start date: 1993-07-01 00:00:00.  
Owner/Op end date: Not reported

Owner/operator name: HOME DEPOT U.S.A., INC.  
Owner/operator address: 2455 PACES FERRY RD  
ATLANTA, GA 30339

Owner/operator country: US  
Owner/operator telephone: Not reported  
Owner/operator email: Not reported  
Owner/operator fax: Not reported  
Owner/operator extension: Not reported  
Legal status: Private  
Owner/Operator Type: Owner  
Owner/Op start date: 1993-07-01 00:00:00.  
Owner/Op end date: Not reported

**Handler Activities Summary:**

U.S. importer of hazardous waste: No  
Mixed waste (haz. and radioactive): No  
Recycler of hazardous waste: No  
Transporter of hazardous waste: No  
Treater, storer or disposer of HW: No  
Underground injection activity: No  
On-site burner exemption: No  
Furnace exemption: No  
Used oil fuel burner: No  
Used oil processor: No  
Used oil refiner: No  
Used oil fuel marketer to burner: No  
Used oil Specification marketer: No  
Used oil transfer facility: No  
Used oil transporter: No

**Historical Generators:**

Date form received by agency: 1995-03-27 00:00:00.0  
Site name: HOME DEPOT #2550 THE  
Classification: Conditionally Exempt Small Quantity Generator

**Hazardous Waste Summary:**

. Waste code: D001  
. Waste name: IGNITABLE WASTE

. Waste code: D002  
. Waste name: CORROSIVE WASTE

. Waste code: D003  
. Waste name: REACTIVE WASTE

Map ID  
Direction  
Distance  
Elevation

MAP FINDINGS

Site

Database(s)

EDR ID Number  
EPA ID Number

HOME DEPOT #HD2550 (Continued)

1024885448

- . Waste code: D005
- . Waste name: BARIUM
  
- . Waste code: D007
- . Waste name: CHROMIUM
  
- . Waste code: D008
- . Waste name: LEAD
  
- . Waste code: D009
- . Waste name: MERCURY
  
- . Waste code: D016
- . Waste name: 2,4-D (2,4-DICHLOROPHENOXYACETIC ACID)
  
- . Waste code: D018
- . Waste name: BENZENE
  
- . Waste code: D023
- . Waste name: O-CRESOL
  
- . Waste code: D035
- . Waste name: METHYL ETHYL KETONE
  
- . Waste code: D039
- . Waste name: TETRACHLOROETHYLENE
  
- . Waste code: F003
- . Waste name: THE FOLLOWING SPENT NONHALOGENATED SOLVENTS: XYLENE, ACETONE, ETHYL ACETATE, ETHYL BENZENE, ETHYL ETHER, METHYL ISOBUTYL KETONE, N-BUTYL ALCOHOL, CYCLOHEXANONE, AND METHANOL; ALL SPENT SOLVENT MIXTURES/BLENDS CONTAINING, BEFORE USE, ONLY THE ABOVE SPENT NONHALOGENATED SOLVENTS; AND ALL SPENT SOLVENT MIXTURES/BLENDS CONTAINING, BEFORE USE, ONE OR MORE OF THE ABOVE NONHALOGENATED SOLVENTS, AND A TOTAL OF TEN PERCENT OR MORE (BY VOLUME) OF ONE OR MORE OF THOSE SOLVENTS LISTED IN F001, F002, F004, AND F005; AND STILL BOTTOMS FROM THE RECOVERY OF THESE SPENT SOLVENTS AND SPENT SOLVENT MIXTURES.
  
- . Waste code: F005
- . Waste name: THE FOLLOWING SPENT NONHALOGENATED SOLVENTS: TOLUENE, METHYL ETHYL KETONE, CARBON DISULFIDE, ISOBUTANOL, PYRIDINE, BENZENE, 2-ETHOXYETHANOL, AND 2-NITROPROPANE; ALL SPENT SOLVENT MIXTURES/BLENDS CONTAINING, BEFORE USE, A TOTAL OF TEN PERCENT OR MORE (BY VOLUME) OF ONE OR MORE OF THE ABOVE NONHALOGENATED SOLVENTS OR THOSE SOLVENTS LISTED IN F001, F002, OR F004; AND STILL BOTTOMS FROM THE RECOVERY OF THESE SPENT SOLVENTS AND SPENT SOLVENT MIXTURES.
  
- . Waste code: U002
- . Waste name: 2-PROPANONE (I) (OR) ACETONE (I)
  
- . Waste code: U080
- . Waste name: METHANE, DICHLORO- (OR) METHYLENE CHLORIDE
  
- . Waste code: U279
- . Waste name: CARBARYL (OR) 1-NAPHTHALENOL, METHYLCARBAMATE

Map ID  
Direction  
Distance  
Elevation

MAP FINDINGS

Site

Database(s)

EDR ID Number  
EPA ID Number

**HOME DEPOT #HD2550 (Continued)**

**1024885448**

. Waste code: U280  
. Waste name: BARBAN (OR) CARBAMIC ACID, (3-CHLOROPHENYL)-, 4-CHLORO-2-BUTYNYL ESTER

Violation Status: No violations found

**GK858** **BECHTEL POWER CORP.**  
**NNW** **15740 SHADY GROVE RD**  
**< 1/8** **GAITHERSBURG, MD 20877**  
**0.080 mi.**  
**421 ft.** **Site 6 of 6 in cluster GK**

**MD HIST UST** **S104632770**  
**N/A**

**Actual:** Historical UST:  
**499 ft.** Facility ID: 3009199  
**Focus Map:** Tank ID: 001  
**2** Age: 15  
Capacity: 6,000  
Tank Status: Removed  
Product: Gasoline  
  
Facility ID: 3009199  
Tank ID: 002  
Age: 15  
Capacity: 6,000  
Tank Status: Removed  
Product: Gasoline

**FT859**  
**WSW** **219 WATTS BRANCH PKWY**  
**< 1/8** **ROCKVILLE, MD 20850**  
**0.081 mi.**  
**426 ft.** **Site 2 of 3 in cluster FT**

**MD LEAD** **S117980872**  
**N/A**

**Actual:** MD LEAD:  
**409 ft.** Name: Not reported  
**Focus Map:** Address: 219 WATTS BRANCH PKWY  
**4** City,State,Zip: ROCKVILLE, MD 20850  
Facility ID: 160401470486  
Cert Number: 695341  
Unit ID: SFH  
Inspection Date: 04/23/2015  
Limit Date: Not reported  
Invalid: Not reported  
Company No: 8817  
Company Name: Air, Land and Water Engineering, Inc.  
ReInspection Date: / /  
Option: Full Lead Free  
Inspection Category: Lead Free  
Pass/Fail: P  
Inspector Number: 14577  
Inspector Name: Kamendi Harriet  
Property Number: 160401470486

Map ID  
Direction  
Distance  
Elevation

MAP FINDINGS

Site

Database(s)

EDR ID Number  
EPA ID Number

**GL860**  
**ESE**  
**< 1/8**  
**0.081 mi.**  
**428 ft.**

**7028 HEATHERHILL ROAD**  
**BETHESDA, MD 20817**  
**Site 1 of 2 in cluster GL**

**MD LEAD S118849331**  
**N/A**

**Actual:**  
**166 ft.**

**MD LEAD:**

**Focus Map:**  
**10**

Name: Not reported  
Address: 7028 HEATHERHILL ROAD  
City,State,Zip: BETHESDA, MD 20817  
Facility ID: 160700685897  
Cert Number: 734375  
Unit ID: SFP  
Inspection Date: 04/14/2016  
Limit Date: 04/14/2018  
Invalid: Not reported  
Company No: 4459  
Company Name: Arc Environmental, Inc.  
ReInspection Date: / /  
Option: Limited Lead Free, Must Reinspect Exterior Every Two Years  
Inspection Category: Lead Free  
Pass/Fail: P  
Inspector Number: 14703  
Inspector Name: Chapline Gordon Patrick  
Property Number: 160700685897

**GL861**  
**ESE**  
**< 1/8**  
**0.081 mi.**  
**428 ft.**

**7028 HEATHER HILL ROAD**  
**BETHESDA, MD 20817**  
**Site 2 of 2 in cluster GL**

**MD LEAD S122443620**  
**N/A**

**Actual:**  
**166 ft.**

**MD LEAD:**

**Focus Map:**  
**10**

Name: Not reported  
Address: 7028 HEATHER HILL ROAD  
City,State,Zip: BETHESDA, MD 20817  
Facility ID: 160700685897  
Cert Number: 827173  
Unit ID: SFP  
Inspection Date: 03/12/2018  
Limit Date: Not reported  
Invalid: Not reported  
Company No: 16390  
Company Name: Not reported  
ReInspection Date: Not reported  
Option: BETHESDA, MD 20817  
Inspection Category: Lead Free  
Pass/Fail: P  
Inspector Number: 16207  
Inspector Name: Not reported  
Property Number: 160700685897



Map ID  
Direction  
Distance  
Elevation

MAP FINDINGS

Site

Database(s)

EDR ID Number  
EPA ID Number

**GA862**  
**ENE** **530 AZALEA DR**  
**< 1/8** **ROCKVILLE, MD 20850**  
**0.081 mi.**  
**428 ft.** **Site 3 of 6 in cluster GA**

**MD LEAD** **S118901591**  
**N/A**

**Actual:** MD LEAD:  
**386 ft.** Name: Not reported  
**Focus Map:** Address: 530 AZALEA DR  
**4** City,State,Zip: ROCKVILLE, MD 20850  
Facility ID: 160401497428  
Cert Number: 671918  
Unit ID: 42 5300  
Inspection Date: 02/25/2016  
Limit Date: Not reported  
Invalid: Not reported  
Company No: 11517  
Company Name: East Coast Building Consultants  
ReInspection Date: / /  
Option: ROCKVILLE, MD 20850  
Inspection Category: Full Risk Reduction Standard Dust Inspection  
Pass/Fail: P  
Inspector Number: 14058  
Inspector Name: Jenkins Douglas Wilson W  
Property Number: 160401497428

**GM863**  
**SSE** **9615 MONTGOMERY DRIVE**  
**< 1/8** **, MD 20814**  
**0.082 mi.**  
**431 ft.** **Site 1 of 3 in cluster GM**

**MD LEAD** **S121041478**  
**N/A**

**Actual:** MD LEAD:  
**340 ft.** Name: Not reported  
**Focus Map:** Address: 9615 MONTGOMERY DRIVE  
**8** City,State,Zip: MD 20814  
Facility ID: 160700692197  
Cert Number: 058392  
Unit ID: Not reported  
Inspection Date: 12/09/1996  
Limit Date: Not reported  
Invalid: F  
Company No: 131  
Company Name: Alban Home Inspection Service  
ReInspection Date: / /  
Option: Full Lead Free  
Inspection Category: Lead Free  
Pass/Fail: P  
Inspector Number: 486  
Inspector Name: Satterfield Quintin D  
Property Number: 160700692197  
  
Name: Not reported  
Address: 9615 MONTGOMERY DRIVE  
City,State,Zip: BETHESDA, MD 00000  
Facility ID: 160700692197  
Cert Number: 284775  
Unit ID: Not reported  
Inspection Date: 12/19/2005  
Limit Date: Not reported

Map ID  
Direction  
Distance  
Elevation

MAP FINDINGS

Site

Database(s)

EDR ID Number  
EPA ID Number

(Continued)

S121041478

Invalid: F  
Company No: 4583  
Company Name: Alban Home Inspection Services, Inc.  
Reinspection Date: / /  
Option: Full Lead Free  
Inspection Category: Lead Free  
Pass/Fail: P  
Inspector Number: 5758  
Inspector Name: Lazerow Arthur S  
Property Number: 160700692197

GN864  
NE  
< 1/8  
0.082 mi.  
433 ft.

KODAK PROCESSING LABS  
1 CHOKE CHERRY ROAD  
ROCKVILLE, MD 20850

Site 1 of 2 in cluster GN

RCRA-SQG  
FINDS  
ECHO

1000447921  
MDD022660088

Actual:  
505 ft.

Focus Map:  
2

RCRA-SQG:

Date form received by agency: 1996-02-12 00:00:00.0

Facility name: KODAK PROCESSING LABORATORY

Facility address: 1 CHOKE CHERRY RD  
ROCKVILLE, MD 20850

EPA ID: MDD022660088

Contact: Not reported

Contact address: Not reported  
Not reported

Contact country: US

Contact telephone: Not reported

Contact email: Not reported

EPA Region: 03

Land type: Private

Classification: Small Small Quantity Generator

Description: Handler: generates more than 100 and less than 1000 kg of hazardous waste during any calendar month and accumulates less than 6000 kg of hazardous waste at any time; or generates 100 kg or less of hazardous waste during any calendar month, and accumulates more than 1000 kg of hazardous waste at any time

Owner/Operator Summary:

Owner/operator name: OPERNAME  
Owner/operator address: OPERSTREET  
OPERCITY, AK 99999

Owner/operator country: Not reported

Owner/operator telephone: 215-555-1212

Owner/operator email: Not reported

Owner/operator fax: Not reported

Owner/operator extension: Not reported

Legal status: Private

Owner/Operator Type: Operator

Owner/Op start date: Not reported

Owner/Op end date: Not reported

Owner/operator name: EASTMAN KODAK COMPANY

Owner/operator address: OWNERSTREET  
OWNERCITY, AK 99999

Owner/operator country: Not reported

Owner/operator telephone: 215-555-1212

Map ID  
Direction  
Distance  
Elevation

MAP FINDINGS

Site

Database(s)

EDR ID Number  
EPA ID Number

**KODAK PROCESSING LABS (Continued)**

**1000447921**

Owner/operator email: Not reported  
Owner/operator fax: Not reported  
Owner/operator extension: Not reported  
Legal status: Private  
Owner/Operator Type: Owner  
Owner/Op start date: Not reported  
Owner/Op end date: Not reported

**Handler Activities Summary:**

U.S. importer of hazardous waste: No  
Mixed waste (haz. and radioactive): No  
Recycler of hazardous waste: No  
Transporter of hazardous waste: No  
Treater, storer or disposer of HW: No  
Underground injection activity: No  
On-site burner exemption: No  
Furnace exemption: No  
Used oil fuel burner: No  
Used oil processor: No  
Used oil refiner: No  
Used oil fuel marketer to burner: No  
Used oil Specification marketer: No  
Used oil transfer facility: No  
Used oil transporter: No

**Historical Generators:**

Date form received by agency: 1980-08-18 00:00:00.0  
Site name: KODAK PROCESSING LABORATORY  
Classification: Small Quantity Generator

**Hazardous Waste Summary:**

. Waste code: D000  
. Waste name: Not Defined  
  
. Waste code: D002  
. Waste name: CORROSIVE WASTE

Violation Status: No violations found

**Evaluation Action Summary:**

Evaluation date: 1996-02-12 00:00:00.0  
Evaluation: COMPLIANCE EVALUATION INSPECTION ON-SITE  
Area of violation: Not reported  
Date achieved compliance: Not reported  
Evaluation lead agency: State

**FINDS:**

Registry ID: 110001783311

[Click Here:](#)

**Environmental Interest/Information System:**

MD-RCRA (Maryland - Resource Conservation And Recovery Act Information System) houses state information relating to the Resource Conservation and Recovery Act (RCRA).

Map ID  
Direction  
Distance  
Elevation

MAP FINDINGS

Site

Database(s)

EDR ID Number  
EPA ID Number

**KODAK PROCESSING LABS (Continued)**

**1000447921**

AFS (Aerometric Information Retrieval System (AIRS) Facility Subsystem) replaces the former Compliance Data System (CDS), the National Emission Data System (NEDS), and the Storage and Retrieval of Aerometric Data (SAROAD). AIRS is the national repository for information concerning airborne pollution in the United States. AFS is used to track emissions and compliance data from industrial plants. AFS data are utilized by states to prepare State Implementation Plans to comply with regulatory programs and by EPA as an input for the estimation of total national emissions. AFS is undergoing a major redesign to support facility operating permits required under Title V of the Clean Air Act.

RCRAInfo is a national information system that supports the Resource Conservation and Recovery Act (RCRA) program through the tracking of events and activities related to facilities that generate, transport, and treat, store, or dispose of hazardous waste. RCRAInfo allows RCRA program staff to track the notification, permit, compliance, and corrective action activities required under RCRA.

Registry ID: 110056029337

Click Here:

Environmental Interest/Information System:  
STATE MASTER

Click this hyperlink while viewing on your computer to access additional FINDS: detail in the EDR Site Report.

**ECHO:**

Envid: 1000447921  
Registry ID: 110001783311  
DFR URL: <http://echo.epa.gov/detailed-facility-report?fid=110001783311>  
Name: KODAK PROCESSING LABS  
Address: 1 CHOKE CHERRY ROAD  
City,State,Zip: ROCKVILLE, MD 20850

**GN865** **JBG/1 CHOKE CHERRY, LLC**  
**NE** **1 CHOKE CHERRY RD**  
**< 1/8** **ROCKVILLE, MD 20850**  
**0.082 mi.**  
**433 ft.** **Site 2 of 2 in cluster GN**

**MD OCPCASES** **S105584167**  
**MD NPDES** **N/A**

**Actual:** **OCPCASES:**  
**505 ft.** Name: KODALUX PROCESSING  
Address: 1 CHOKE CHERRY RD  
City,State,Zip: ROCKVILLE, MD 20850  
Facility ID: 91-0437MO1  
Facility Status/Code: CLOSED/  
Date Open: 09/12/1990  
Date Closed: 02/13/1992  
Release: Not reported  
Cleanup: Not reported  
Registration Number: Not reported

**Focus Map:**  
**2**

**NPDES:**  
Name: JBG/1 CHOKE CHERRY, LLC  
Address: 1 CHOKE CHERRY RD  
City,State,Zip: ROCKVILLE, MD 20850  
Facility Status: Not reported

Map ID  
Direction  
Distance  
Elevation

MAP FINDINGS

Site

Database(s)

EDR ID Number  
EPA ID Number

**JBG/1 CHOKE CHERRY, LLC (Continued)**

**S105584167**

Bay Trib Number: Not reported  
Watershed: Not reported  
Permit Type: Not reported  
Description: Not reported  
Sic Number: Not reported  
Permit Number: Not reported  
Npdes Number: Not reported  
App Description: Not reported  
Latitude/Longitude: Not reported  
Last Issued: Not reported  
Expiration Date: Not reported  
Owner Name: Not reported  
Owner Address: Not reported  
Owner Address 2: Not reported  
Owner City: Not reported  
Owner State: Not reported  
Owner Zip: Not reported  
Received: Received\_May2013  
Comments: Application received for Installation of one (1) Emergency generator rated @ 400 kW

AI ID: Not reported  
Address 2: Not reported  
SIC Description: Not reported  
SIC Code2: Not reported  
SIC Description 2: Not reported  
SIC Code 3: Not reported  
SIC Description 3: Not reported  
Status Date: Not reported  
State Number: Not reported  
Approval Issued Date: Not reported  
Effective End Date: Not reported

**GO866 WEST, JULIUS MIDDLE SCHOOL**  
**NW 651 GREAT FALLS ROAD**  
**< 1/8 ROCKVILLE, MD 20850**  
**0.082 mi.**  
**434 ft. Site 1 of 3 in cluster GO**

**RCRA-VSQG 1004519827**  
**US AIRS MD0000194407**  
**FINDS**  
**ECHO**

**Actual:** RCRA-VSQG:  
**416 ft.** Date form received by agency: 1994-03-23 00:00:00.0  
**Focus Map:** Facility name: JULIUS WEST MIDDLE SCHOOL  
**4** Facility address: 651 GREAT FALLS RD  
ROCKVILLE, MD 20850  
EPA ID: MD0000194407  
Contact: WAYNE A MOYER  
Contact address: 850 HUNGERFORD DR  
ROCKVILLE, MD 20850  
Contact country: US  
Contact telephone: 301-279-3421  
Contact email: Not reported  
EPA Region: 03  
Classification: Conditionally Exempt Small Quantity Generator  
Description: Handler: generates 100 kg or less of hazardous waste per calendar month, and accumulates 1000 kg or less of hazardous waste at any time; or generates 1 kg or less of acutely hazardous waste per calendar month, and accumulates at any time: 1 kg or less of acutely hazardous waste; or 100 kg or less of any residue or contaminated soil, waste or other debris resulting from the cleanup of a spill, into or on any

Map ID  
Direction  
Distance  
Elevation

MAP FINDINGS

Site

Database(s)

EDR ID Number  
EPA ID Number

**WEST, JULIUS MIDDLE SCHOOL (Continued)**

**1004519827**

land or water, of acutely hazardous waste; or generates 100 kg or less of any residue or contaminated soil, waste or other debris resulting from the cleanup of a spill, into or on any land or water, of acutely hazardous waste during any calendar month, and accumulates at any time: 1 kg or less of acutely hazardous waste; or 100 kg or less of any residue or contaminated soil, waste or other debris resulting from the cleanup of a spill, into or on any land or water, of acutely hazardous waste

**Owner/Operator Summary:**

Owner/operator name: MONTGOMERY COUNTY PUBLIC SCHOOL  
Owner/operator address: 850 HUNGERFORD DR  
ROCKVILLE, MD 20850  
Owner/operator country: Not reported  
Owner/operator telephone: 301-279-3381  
Owner/operator email: Not reported  
Owner/operator fax: Not reported  
Owner/operator extension: Not reported  
Legal status: County  
Owner/Operator Type: Owner  
Owner/Op start date: Not reported  
Owner/Op end date: Not reported

**Handler Activities Summary:**

U.S. importer of hazardous waste: No  
Mixed waste (haz. and radioactive): No  
Recycler of hazardous waste: No  
Transporter of hazardous waste: No  
Treater, storer or disposer of HW: No  
Underground injection activity: No  
On-site burner exemption: No  
Furnace exemption: No  
Used oil fuel burner: No  
Used oil processor: No  
Used oil refiner: No  
Used oil fuel marketer to burner: No  
Used oil Specification marketer: No  
Used oil transfer facility: No  
Used oil transporter: No

**Hazardous Waste Summary:**

. Waste code: D001  
. Waste name: IGNITABLE WASTE  
  
. Waste code: D002  
. Waste name: CORROSIVE WASTE  
  
. Waste code: D003  
. Waste name: REACTIVE WASTE

Violation Status: No violations found

**US AIRS MINOR:**

Envid: 1004519827  
Region Code: 03

Map ID  
Direction  
Distance  
Elevation

MAP FINDINGS

Site

Database(s)

EDR ID Number  
EPA ID Number

**WEST, JULIUS MIDDLE SCHOOL (Continued)**

**1004519827**

Programmatic ID: AIR MD0000002403100732  
Facility Registry ID: 110001785131  
D and B Number: Not reported  
Primary SIC Code: 8211  
NAICS Code: 611110  
Default Air Classification Code: MIN  
Facility Type of Ownership Code: CNG  
Air CMS Category Code: Not reported  
HPV Status: Not reported

**FINDS:**

Registry ID: 110001785131

Click Here:

**Environmental Interest/Information System:**

MD-RCRA (Maryland - Resource Conservation And Recovery Act Information System) houses state information relating to the Resource Conservation and Recovery Act (RCRA).

AFS (Aerometric Information Retrieval System (AIRS) Facility Subsystem) replaces the former Compliance Data System (CDS), the National Emission Data System (NEDS), and the Storage and Retrieval of Aerometric Data (SAROAD). AFS is the national repository for information concerning airborne pollution in the United States. AFS is used to track emissions and compliance data from industrial plants. AFS data are utilized by states to prepare State Implementation Plans to comply with regulatory programs and by EPA as an input for the estimation of total national emissions. AFS is undergoing a major redesign to support facility operating permits required under Title V of the Clean Air Act.

RCRAInfo is a national information system that supports the Resource Conservation and Recovery Act (RCRA) program through the tracking of events and activities related to facilities that generate, transport, and treat, store, or dispose of hazardous waste. RCRAInfo allows RCRA program staff to track the notification, permit, compliance, and corrective action activities required under RCRA.

MD-PEMIS (Maryland - Permanent (Air) Emission) database houses data related to Air Emissions. Also known to the EPA as National Emissions Inventory (NEI).

AIR MINOR

[Click this hyperlink](#) while viewing on your computer to access additional FINDS: detail in the EDR Site Report.

**ECHO:**

Envid: 1004519827  
Registry ID: 110001785131  
DFR URL: <http://echo.epa.gov/detailed-facility-report?fid=110001785131>  
Name: WEST, JULIUS MIDDLE SCHOOL  
Address: 651 GREAT FALLS ROAD  
City,State,Zip: ROCKVILLE, MD 20850

Map ID  
Direction  
Distance  
Elevation

MAP FINDINGS

Site

Database(s)

EDR ID Number  
EPA ID Number

**GO867** **JULIUS WEST MIDDLE SCHOOL**  
**NW** **651 GREAT FALLS RD**  
**< 1/8** **ROCKVILLE, MD 20850**  
**0.082 mi.**  
**434 ft.** **Site 2 of 3 in cluster GO**

**MD OCPCASES** **S104603617**  
**N/A**

**Actual:** **OCPCASES:**  
**416 ft.** Name: JULIUS WEST MIDDLE SCHOOL  
Address: 651 GREAT FALLS RD  
**Focus Map:** City,State,Zip: ROCKVILLE, MD 20850  
**4** Facility ID: 94-1898MO  
Facility Status/Code: CLOSED/  
Date Open: 01/14/1994  
Date Closed: 02/11/1994  
Release: Not reported  
Cleanup: Not reported  
Registration Number: 11710

Name: JULIUS WEST MIDDLE SCHOOL  
Address: 651 GREAT FALLS RD  
City,State,Zip: ROCKVILLE, MD 20850  
Facility ID: 94-1898MO  
Facility Status/Code: CLOSED/  
Date Open: 01/14/1994  
Date Closed: 02/11/1994  
Release: Not reported  
Cleanup: Not reported  
Registration Number: 11710

**GO868** **JULIUS WEST MIDDLE SCHOOL**  
**NW** **651 GREAT FALLS ROAD**  
**< 1/8** **ROCKVILLE, MD 20850**  
**0.082 mi.**  
**434 ft.** **Site 3 of 3 in cluster GO**

**MD UST** **U004011187**  
**MD Financial Assurance** **N/A**

**Actual:** **UST:**  
**416 ft.** Facility Id: 11710  
**Focus Map:** Oper Name: Not reported  
**4** Form Name: Bill McGiffin  
Form Title: Contract Assist. II  
Form Date: 04/12/2000  
Owner Id: 1590

**Owner:**  
Owner Name: Montgomery County Public Schools  
Owner Address: 8301 Turkey Thicket Drive Bldg A  
Owner City: Gaithersburg  
Owner State: MD  
Owner Zip: 20879  
Owner Phone: (240) 740-2324  
Owner Contact: Brian Mullikin

**Tanks:**  
Tank ID: 1  
**Tank Status:** **Permanently Out of Use**  
Tank Capacity: 20000  
Substance Description: Heating Oil  
Tank Compartment: False  
Compartment Compartment: A  
Date Installed: 06/01/1961



Map ID  
Direction  
Distance  
Elevation

MAP FINDINGS

Site

Database(s)

EDR ID Number  
EPA ID Number

**JULIUS WEST MIDDLE SCHOOL (Continued)**

**U004011187**

Tank Material Desc: Asphalt Coated or Bare Steel  
Pipe Material Desc: Bare or Galvanized Steel

MD Financial Assurance 2:

Name: JULIUS WEST MIDDLE SCHOOL  
Address: 651 GREAT FALLS ROAD  
City,State,Zip: ROCKVILLE, MD 20850  
Region: 2  
Facility ID: 11710  
Self Insured: False  
Insurance: False  
Risk Retention Group: False  
Guarantee: False  
Surety Bonds: False  
Letter of Credit: False  
State Fund: False  
Other Finance: False  
Finacnce Comments: Not reported  
FR Not Listed: False

869  
ENE  
< 1/8  
0.083 mi.  
436 ft.

**HEALTH PHYSICS SERVICES, INC.**  
**1350 PICCARD DRIVE, 7(F)**  
**ROCKVILLE, MD 20850**

**MLTS 1000488504**  
**N/A**

**Actual:**  
**451 ft.**  
**Focus Map:**  
**4**

MLTS:  
Contact Name: BILLY BASS  
Contact Phone: 301-670-1818  
Institution Code: 19791  
Dock Number: 3019243  
License Number: 19-19791-01  
Lic. Expiration Date: 1992-06-30 00:00:00  
Licensee: HEALTH PHYSICS SERVICES, INC.  
Licensee Line 2: Not reported  
License Contact Street 1: 1350 PICCARD DRIVE, 7(F)  
License Contact Street 2: Not reported  
License Contact Street 3: Not reported  
License Contact City: ROCKVILLE  
License Contact State: MD  
License Contact Zip: 20850  
License Date: 1993-07-29 00:00:00  
First License Date: 1982-02-19 00:00:00  
Status: Retired  
Agency Code: NRC  
Authorized States: Not reported  
Authorized for Burial: N  
Approved for Storage Flag: N  
Approved for Redistrib Flag: N  
Approved for Incineration: N  
Last Inspection Date: 1993-05-01 00:00:00  
Date of Nest Inspection: 1998-05-01 00:00:00  
Primary RSO Full Name: BILLY BASS

Map ID  
Direction  
Distance  
Elevation

MAP FINDINGS

Site

Database(s)

EDR ID Number  
EPA ID Number

870  
ENE  
< 1/8  
0.083 mi.  
439 ft.

HAZELTON LABORATORIES AMERICA, INC.  
1370 PICCARD DRIVE  
ROCKVILLE, MD 20850

FTTS  
HIST FTTS  
1007280733  
N/A

Actual:  
446 ft.

Focus Map:  
4

FTTS INSP:  
Inspection Number: 19900625LDIAD 1  
Region: 11  
Inspection Date: 06/25/90  
Inspector: Not reported  
Violation occurred: No  
Investigation Type: Good Laboratory Practices  
Investigation Reason: Neutral Scheme, Headquarters  
Legislation Code: FIFRA  
Facility Function: Laboratory

HIST FTTS INSP:  
Inspection Number: 19900625LDIAD 1  
Region: 11  
Inspection Date: Not reported  
Inspector: Not reported  
Violation occurred: No  
Investigation Type: Good Laboratory Practices  
Investigation Reason: Neutral Scheme, Headquarters  
Legislation Code: FIFRA  
Facility Function: Laboratory

GI871  
SSE  
< 1/8  
0.083 mi.  
439 ft.

5225 POOKS ROAD  
BETHESDA, MD 00000

MD LEAD  
S114564314  
N/A

Site 2 of 5 in cluster GI

Actual:  
311 ft.

Focus Map:  
9

MD LEAD:  
Name: Not reported  
Address: 5225 POOKS ROAD  
City,State,Zip: BETHESDA, MD 00000  
Facility ID: 1600418610  
Cert Number: 165881  
Unit ID: 1025 SOUTH  
Inspection Date: 11/03/2000  
Limit Date: Not reported  
Invalid: F  
Company No: 4583  
Company Name: Alban Home Inspection Services, Inc.  
ReInspection Date: / /  
Option: Full Lead Free  
Inspection Category: Lead Free  
Pass/Fail: P  
Inspector Number: 2826  
Inspector Name: Satterfield Quintin D  
Property Number: 1600418610

Map ID  
Direction  
Distance  
Elevation

MAP FINDINGS

Site

Database(s)

EDR ID Number  
EPA ID Number

**GI872**  
**SSE**      **5225 POOKS H S**  
**< 1/8**      **BETHESDA, MD 20814**  
**0.083 mi.**  
**439 ft.**      **Site 3 of 5 in cluster GI**

**MD LEAD**      **S107663712**  
                         **N/A**

**Actual:**      MD LEAD:  
**311 ft.**      Name:      Not reported  
**Focus Map:**      Address:      5225 POOKS H S  
**9**      City,State,Zip:      BETHESDA, MD 20814  
                         Facility ID:      160700418610  
                         Cert Number:      147242  
                         Unit ID:      1218  
                         Inspection Date:      01/31/2002  
                         Limit Date:      Not reported  
                         Invalid:      F  
                         Company No:      4014  
                         Company Name:      Whitehall Associates, Inc.  
                         ReInspection Date:      / /  
                         Option:      BETHESDA, MD 20814  
                         Inspection Category:      Full Risk Reduction Standard Dust Inspection  
                         Pass/Fail:      P  
                         Inspector Number:      4573  
                         Inspector Name:      Hanson Buford  
                         Property Number:      160700418610

**GI873**  
**SSE**      **5225 POOKS HROAD**  
**< 1/8**      **BETHESDA, MD 00000**  
**0.083 mi.**  
**439 ft.**      **Site 4 of 5 in cluster GI**

**MD LEAD**      **S110587379**  
                         **N/A**

**Actual:**      MD LEAD:  
**311 ft.**      Name:      Not reported  
**Focus Map:**      Address:      5225 POOKS HROAD  
**9**      City,State,Zip:      BETHESDA, MD 00000  
                         Facility ID:      160701545822  
                         Cert Number:      251849  
                         Unit ID:      6175  
                         Inspection Date:      04/15/2004  
                         Limit Date:      04/15/2006  
                         Invalid:      F  
                         Company No:      4583  
                         Company Name:      Alban Home Inspection Services, Inc.  
                         ReInspection Date:      / /  
                         Option:      Limited Lead Free, Must Reinspect Exterior Every Two Years  
                         Inspection Category:      Lead Free  
                         Pass/Fail:      P  
                         Inspector Number:      5051  
                         Inspector Name:      Satterfield Quintin D  
                         Property Number:      160701545822

                         Name:      Not reported  
                         Address:      5225 POOKS HROAD  
                         City,State,Zip:      BETHESDA, MD 00000  
                         Facility ID:      1691470912  
                         Cert Number:      188270  
                         Unit ID:      114N  
                         Inspection Date:      03/16/2001  
                         Limit Date:      Not reported

Map ID  
Direction  
Distance  
Elevation

MAP FINDINGS

Site

Database(s)

EDR ID Number  
EPA ID Number

(Continued)

S110587379

Invalid: F  
Company No: 4583  
Company Name: Alban Home Inspection Services, Inc.  
ReInspection Date: / /  
Option: Full Lead Free  
Inspection Category: Lead Free  
Pass/Fail: P  
Inspector Number: 5051  
Inspector Name: Satterfield Quintin D  
Property Number: 1691470912

Name: Not reported  
Address: 5225 POOKS HROAD  
City,State,Zip: MD 20814  
Facility ID: 1690012511  
Cert Number: 054143  
Unit ID: 705 SOUTH  
Inspection Date: 10/11/1996  
Limit Date: Not reported  
Invalid: F  
Company No: 131  
Company Name: Alban Home Inspection Service  
ReInspection Date: / /  
Option: Full Lead Free  
Inspection Category: Lead Free One Time Only Interior and Exterior  
Pass/Fail: P  
Inspector Number: 486  
Inspector Name: Satterfield Quintin D  
Property Number: 1690012511

Name: Not reported  
Address: 5225 POOKS HROAD  
City,State,Zip: MD 20814  
Facility ID: 1690012511  
Cert Number: 058399  
Unit ID: #1225  
Inspection Date: 11/19/1996  
Limit Date: Not reported  
Invalid: F  
Company No: 131  
Company Name: Alban Home Inspection Service  
ReInspection Date: / /  
Option: Full Lead Free  
Inspection Category: Lead Free One Time Only Interior and Exterior  
Pass/Fail: P  
Inspector Number: 486  
Inspector Name: Satterfield Quintin D  
Property Number: 1690012511

Name: Not reported  
Address: 5225 POOKS HROAD  
City,State,Zip: BETHESDA, MD 00000  
Facility ID: 160700418610  
Cert Number: 257416  
Unit ID: 1007N  
Inspection Date: 07/22/2004  
Limit Date: 07/22/2006

Map ID  
Direction  
Distance  
Elevation

MAP FINDINGS

Site

Database(s)

EDR ID Number  
EPA ID Number

(Continued)

S110587379

Invalid: F  
Company No: 4583  
Company Name: Alban Home Inspection Services, Inc.  
ReInspection Date: / /  
Option: Limited Lead Free, Must Reinspect Exterior Every Two Years  
Inspection Category: Lead Free One Time Only Interior and Exterior  
Pass/Fail: P  
Inspector Number: 5051  
Inspector Name: Satterfield Quintin D  
Property Number: 160700418610

GI874  
SSE  
< 1/8  
0.083 mi.  
439 ft.

5225 POOHS HILL RD  
BETHESDA, MD 20814  
Site 5 of 5 in cluster GI

MD LEAD S117721708  
N/A

Actual:  
311 ft.  
Focus Map:  
9

MD LEAD:  
Name: Not reported  
Address: 5225 POOHS HILL RD  
City,State,Zip: BETHESDA, MD 20814  
Facility ID: 0703603941  
Cert Number: 741411  
Unit ID: 1014 S  
Inspection Date: 05/04/2016  
Limit Date: Not reported  
Invalid: Not reported  
Company No: 15390  
Company Name: #01 Lead Free Certifications  
ReInspection Date: / /  
Option: Full Lead Free  
Inspection Category: Lead Free  
Pass/Fail: P  
Inspector Number: 15391  
Inspector Name: Schunick Jory Landay  
Property Number: 0703603941

Name: Not reported  
Address: 5225 POOHS HILL RD  
City,State,Zip: BETHESDA, MD 20814  
Facility ID: 1603605211  
Cert Number: 687217  
Unit ID: 721 S  
Inspection Date: 02/04/2015  
Limit Date: Not reported  
Invalid: F  
Company No: 4014  
Company Name: Whitehall Associates, Inc.  
ReInspection Date: / /  
Option: Full Lead Free  
Inspection Category: Lead Free  
Pass/Fail: P  
Inspector Number: 4573  
Inspector Name: Hanson Buford  
Property Number: 1603605211

Name: Not reported  
Address: 5225 POOHS HILL RD

Map ID  
Direction  
Distance  
Elevation

MAP FINDINGS

Site

Database(s)

EDR ID Number  
EPA ID Number

(Continued)

S117721708

City,State,Zip: BETHESDA, MD 20814  
Facility ID: 1603604433  
Cert Number: 687218  
Unit ID: 517 SOUTH  
Inspection Date: 02/04/2015  
Limit Date: Not reported  
Invalid: F  
Company No: 4014  
Company Name: Whitehall Associates, Inc.  
ReInspection Date: / /  
Option: Full Lead Free  
Inspection Category: Lead Free  
Pass/Fail: P  
Inspector Number: 4573  
Inspector Name: Hanson Buford  
Property Number: 1603604433

875  
West  
< 1/8  
0.083 mi.  
439 ft.

1 GROVEPOINT COURT  
POTOMAC, MD 20854

MD LEAD S123317003  
N/A

Actual:  
409 ft.  
Focus Map:  
5

MD LEAD:  
Name: Not reported  
Address: 1 GROVEPOINT COURT  
City,State,Zip: POTOMAC, MD 20854  
Facility ID: 160401535470  
Cert Number: 849612  
Unit ID: SFP  
Inspection Date: 11/15/2018  
Limit Date: Not reported  
Invalid: Not reported  
Company No: 16849  
Company Name: Not reported  
ReInspection Date: Not reported  
Option: POTOMAC, MD 20854  
Inspection Category: Full Risk Reduction Standard Dust Inspection  
Pass/Fail: P  
Inspector Number: 16848  
Inspector Name: Not reported  
Property Number: 160401535470

GE876  
NE  
< 1/8  
0.083 mi.  
439 ft.  
Site 4 of 10 in cluster GE

OPTELECOM INC  
9300 GAITHER RD  
GAITHERSBURG, MD 20877

RCRA NonGen / NLR 1004719880  
FINDS MDD985417534  
ECHO

Actual:  
487 ft.  
Focus Map:  
1

RCRA NonGen / NLR:  
Date form received by agency: 2003-05-02 00:00:00.0  
Facility name: OPTELECOM INC  
Facility address: 9300 GAITHER RD  
GAITHERSBURG, MD 20877  
EPA ID: MDD985417534  
Contact: LARRY HESS

Map ID  
Direction  
Distance  
Elevation

MAP FINDINGS

Site

Database(s)

EDR ID Number  
EPA ID Number

**OPTELECOM INC (Continued)**

**1004719880**

Contact address: 9300 GAITHER RD  
GAITHERSBURG, MD 20877  
Contact country: US  
Contact telephone: 301-840-2121  
Contact email: Not reported  
EPA Region: 03  
Classification: Non-Generator  
Description: Handler: Non-Generators do not presently generate hazardous waste

**Owner/Operator Summary:**

Owner/operator name: OPTELECOM INC  
Owner/operator address: Not reported  
Not reported  
Owner/operator country: US  
Owner/operator telephone: Not reported  
Owner/operator email: Not reported  
Owner/operator fax: Not reported  
Owner/operator extension: Not reported  
Legal status: Private  
Owner/Operator Type: Operator  
Owner/Op start date: 1992-09-29 00:00:00.  
Owner/Op end date: 2003-04-01 00:00:00.

Owner/operator name: OPTELECOM INC  
Owner/operator address: 9300 GAITHER RD  
GAITHERSBURG, MD 20877  
Owner/operator country: US  
Owner/operator telephone: 301-840-2121  
Owner/operator email: Not reported  
Owner/operator fax: Not reported  
Owner/operator extension: Not reported  
Legal status: Private  
Owner/Operator Type: Owner  
Owner/Op start date: Not reported  
Owner/Op end date: Not reported

Owner/operator name: OPTELECOM INC  
Owner/operator address: 9300 GAITHER RD  
GAITHERSBURG, MD 20877  
Owner/operator country: US  
Owner/operator telephone: 301-840-2121  
Owner/operator email: Not reported  
Owner/operator fax: Not reported  
Owner/operator extension: Not reported  
Legal status: Private  
Owner/Operator Type: Owner  
Owner/Op start date: 1992-01-01 00:00:00.  
Owner/Op end date: 2003-04-01 00:00:00.

**Handler Activities Summary:**

U.S. importer of hazardous waste: No  
Mixed waste (haz. and radioactive): No  
Recycler of hazardous waste: No  
Transporter of hazardous waste: No  
Treater, storer or disposer of HW: No  
Underground injection activity: No

Map ID  
Direction  
Distance  
Elevation

MAP FINDINGS

Site

Database(s)

EDR ID Number  
EPA ID Number

**OPTELECOM INC (Continued)**

**1004719880**

On-site burner exemption: No  
Furnace exemption: No  
Used oil fuel burner: No  
Used oil processor: No  
Used oil refiner: No  
Used oil fuel marketer to burner: No  
Used oil Specification marketer: No  
Used oil transfer facility: No  
Used oil transporter: No

**Historical Generators:**

Date form received by agency: 2003-05-02 00:00:00.0

Site name: OPTELECOM INC

Classification: Not a generator, verified

Date form received by agency: 1992-09-29 00:00:00.0

Site name: OPTELECOM INC

Classification: Conditionally Exempt Small Quantity Generator

**Hazardous Waste Summary:**

Waste code: F001  
Waste name: THE FOLLOWING SPENT HALOGENATED SOLVENTS USED IN DEGREASING: TETRACHLOROETHYLENE, TRICHLOROETHYLENE, METHYLENE CHLORIDE, 1,1,1-TRICHLOROETHANE, CARBON TETRACHLORIDE AND CHLORINATED FLUOROCARBONS; ALL SPENT SOLVENT MIXTURES/BLENDS USED IN DEGREASING CONTAINING, BEFORE USE, A TOTAL OF TEN PERCENT OR MORE (BY VOLUME) OF ONE OR MORE OF THE ABOVE HALOGENATED SOLVENTS OR THOSE SOLVENTS LISTED IN F002, F004, AND F005; AND STILL BOTTOMS FROM THE RECOVERY OF THESE SPENT SOLVENTS AND SPENT SOLVENT MIXTURES.

Violation Status: No violations found

**FINDS:**

Registry ID: 110003534970

Click Here:

**Environmental Interest/Information System:**

MD-RCRA (Maryland - Resource Conservation And Recovery Act Information System) houses state information relating to the Resource Conservation and Recovery Act (RCRA).

RCRAInfo is a national information system that supports the Resource Conservation and Recovery Act (RCRA) program through the tracking of events and activities related to facilities that generate, transport, and treat, store, or dispose of hazardous waste. RCRAInfo allows RCRA program staff to track the notification, permit, compliance, and corrective action activities required under RCRA.

[Click this hyperlink](#) while viewing on your computer to access additional FINDS: detail in the EDR Site Report.

**ECHO:**

Envid: 1004719880  
Registry ID: 110003534970  
DFR URL: <http://echo.epa.gov/detailed-facility-report?fid=110003534970>  
Name: OPTELECOM INC  
Address: 9300 GAITHER RD



Map ID  
Direction  
Distance  
Elevation

MAP FINDINGS

Site

Database(s)

EDR ID Number  
EPA ID Number

**OPTELECOM INC (Continued)**

**1004719880**

City,State,Zip:

GAITHERSBURG, MD 20877

**FT877**  
**WSW**  
**< 1/8**  
**0.083 mi.**  
**439 ft.**

**238 WATTS BRANCH PKY**  
**ROCKVILLE, MD 20850**

**Site 3 of 3 in cluster FT**

**MD LEAD S118847000**  
**N/A**

**Actual:**  
**396 ft.**

**MD LEAD:**

**Focus Map:**  
**4**

Name: Not reported  
Address: 238 WATTS BRANCH PKY  
City,State,Zip: ROCKVILLE, MD 20850  
Facility ID: 160401516966  
Cert Number: 733370  
Unit ID: SFP  
Inspection Date: 06/07/2016  
Limit Date: Not reported  
Invalid: Not reported  
Company No: 15504  
Company Name: At Home Inspections, LLC  
ReInspection Date: / /  
Option: ROCKVILLE, MD 20850  
Inspection Category: Full Risk Reduction Standard Dust Inspection  
Pass/Fail: P  
Inspector Number: 15503  
Inspector Name: Lubber Michael Jay  
Property Number: 160401516966

**GP878**

**ENE**  
**< 1/8**  
**0.084 mi.**  
**441 ft.**

**828 AZALEA DRIVE**  
**ROCKVILLE, MD 20850**

**Site 1 of 8 in cluster GP**

**MD LEAD S123657152**  
**N/A**

**Actual:**  
**423 ft.**

**MD LEAD:**

**Focus Map:**  
**4**

Name: Not reported  
Address: 828 AZALEA DRIVE  
City,State,Zip: ROCKVILLE, MD 20850  
Facility ID: 160401496082  
Cert Number: 857381  
Unit ID: Not reported  
Inspection Date: 01/28/2019  
Limit Date: 1899-12-30 00:00:00  
Invalid: Not reported  
Company No: 16381  
Company Name: Not reported  
ReInspection Date: Not reported  
Option: ROCKVILLE, MD 20850  
Inspection Category: Full Risk Reduction Standard Dust Inspection  
Pass/Fail: P  
Inspector Number: 14212  
Inspector Name: Not reported  
Property Number: 160401496082

Map ID  
Direction  
Distance  
Elevation

MAP FINDINGS

Site

Database(s)

EDR ID Number  
EPA ID Number

**FM879**  
**ENE** 747 AZALEA DR  
**< 1/8** ROCKVILLE, MD 20850  
**0.084 mi.**  
**442 ft.** Site 5 of 8 in cluster FM

**MD LEAD** S118384615  
N/A

**Actual:** MD LEAD:  
**419 ft.** Name: Not reported  
**Focus Map:** Address: 747 AZALEA DR  
**4** City,State,Zip: ROCKVILLE, MD 20850  
Facility ID: 160401497020  
Cert Number: 721615  
Unit ID: SFP  
Inspection Date: 06/25/2015  
Limit Date: Not reported  
Invalid: Not reported  
Company No: 14505  
Company Name: Daniel L. Perez  
ReInspection Date: / /  
Option: Full Lead Free  
Inspection Category: Lead Free  
Pass/Fail: P  
Inspector Number: 14503  
Inspector Name: Perez Daniel Luis  
Property Number: 160401497020

**FM880**  
**ENE** 749 AZALEA DRIVE  
**< 1/8** , MD 20850  
**0.084 mi.**  
**444 ft.** Site 6 of 8 in cluster FM

**MD LEAD** S107240068  
N/A

**Actual:** MD LEAD:  
**419 ft.** Name: Not reported  
**Focus Map:** Address: 749 AZALEA DRIVE  
**4** City,State,Zip: MD 20850  
Facility ID: 160401496947  
Cert Number: 075299  
Unit ID: Not reported  
Inspection Date: 04/07/1997  
Limit Date: Not reported  
Invalid: F  
Company No: 131  
Company Name: Alban Home Inspection Service  
ReInspection Date: / /  
Option: Full Lead Free  
Inspection Category: Lead Free One Time Only Interior and Exterior  
Pass/Fail: P  
Inspector Number: 486  
Inspector Name: Satterfield Quintin D  
Property Number: 160401496947

Map ID  
Direction  
Distance  
Elevation

MAP FINDINGS

Site

Database(s)

EDR ID Number  
EPA ID Number

881  
WNW  
< 1/8  
0.084 mi.  
444 ft.

7617 CARTERET ROAD  
BETHESDA, MD 20817

MD LEAD S118849536  
N/A

Actual:  
230 ft.  
Focus Map:  
10

MD LEAD:  
Name: Not reported  
Address: 7617 CARTERET ROAD  
City,State,Zip: BETHESDA, MD 20817  
Facility ID: 161000869346  
Cert Number: 742714  
Unit ID: SFP  
Inspection Date: 06/13/2016  
Limit Date: Not reported  
Invalid: Not reported  
Company No: 5503  
Company Name: INTECH Solutions, Inc.  
ReInspection Date: / /  
Option: BETHESDA, MD 20817  
Inspection Category: Full Risk Reduction Standard Dust Inspection  
Pass/Fail: P  
Inspector Number: 4615  
Inspector Name: Lowe Phillip A  
Property Number: 161000869346

GQ882  
ENE  
< 1/8  
0.084 mi.  
445 ft.

A.R.E. ACQUISITIONS, LLC.  
1330 PICCARD DRIVE  
ROCKVILLE, MD 20850  
Site 1 of 24 in cluster GQ

ICIS 1004721531  
US AIRS N/A

Actual:  
441 ft.  
Focus Map:  
4

ICIS:  
Enforcement Action ID: MD000A0000240310132700049  
FRS ID: 110001773689  
Action Name: A.R.E. ACQUISITIONS, LLC. 240310132700049  
Facility Name: A.R.E. ACQUISITIONS, LLC.  
Facility Address: 1330 PICCARD DRIVE  
ROCKVILLE, MD 208504300  
Enforcement Action Type: Notice of Violation  
Facility County: MONTGOMERY  
Program System Acronym: AIR  
Enforcement Action Forum Desc: Administrative - Informal  
EA Type Code: NOV  
Facility SIC Code: 8731  
Federal Facility ID: Not reported  
Latitude in Decimal Degrees: 39.10375  
Longitude in Decimal Degrees: -77.17826  
Permit Type Desc: Not reported  
Program System Acronym: MD0000002403101327  
Facility NAICS Code: 531312  
Tribal Land Code: Not reported

US AIRS MINOR:  
Envid: 1004721531  
Region Code: 03  
Programmatic ID: AIR MD0000002403101327  
Facility Registry ID: 110001773689

Map ID  
Direction  
Distance  
Elevation

MAP FINDINGS

Site

Database(s)

EDR ID Number  
EPA ID Number

**A.R.E. ACQUISITIONS, LLC. (Continued)**

**1004721531**

D and B Number: Not reported  
Primary SIC Code: 8731  
NAICS Code: 531312  
Default Air Classification Code: MIN  
Facility Type of Ownership Code: POF  
Air CMS Category Code: Not reported  
HPV Status: Not reported

**US AIRS MINOR:**

Region Code: 03  
Programmatic ID: AIR MD0000002403101327  
Facility Registry ID: 110001773689  
Air Operating Status Code: OPR  
Default Air Classification Code: MIN  
Air Program: State Implementation Plan for National Primary and Secondary Ambient Air Quality Standards  
Activity Date: 1982-07-23 00:00:00  
Activity Status Date: Not reported  
Activity Group: Compliance Monitoring  
Activity Type: Inspection/Evaluation  
Activity Status: Not reported

Region Code: 03  
Programmatic ID: AIR MD0000002403101327  
Facility Registry ID: 110001773689  
Air Operating Status Code: OPR  
Default Air Classification Code: MIN  
Air Program: State Implementation Plan for National Primary and Secondary Ambient Air Quality Standards  
Activity Date: 1984-09-18 00:00:00  
Activity Status Date: Not reported  
Activity Group: Compliance Monitoring  
Activity Type: Inspection/Evaluation  
Activity Status: Not reported

Region Code: 03  
Programmatic ID: AIR MD0000002403101327  
Facility Registry ID: 110001773689  
Air Operating Status Code: OPR  
Default Air Classification Code: MIN  
Air Program: State Implementation Plan for National Primary and Secondary Ambient Air Quality Standards  
Activity Date: 1985-06-13 00:00:00  
Activity Status Date: Not reported  
Activity Group: Compliance Monitoring  
Activity Type: Inspection/Evaluation  
Activity Status: Not reported

Region Code: 03  
Programmatic ID: AIR MD0000002403101327  
Facility Registry ID: 110001773689  
Air Operating Status Code: OPR  
Default Air Classification Code: MIN  
Air Program: State Implementation Plan for National Primary and Secondary Ambient Air Quality Standards  
Activity Date: 1986-07-10 00:00:00  
Activity Status Date: Not reported  
Activity Group: Compliance Monitoring  
Activity Type: Inspection/Evaluation  
Activity Status: Not reported

Region Code: 03

Map ID  
Direction  
Distance  
Elevation

MAP FINDINGS

Site

Database(s)

EDR ID Number  
EPA ID Number

**A.R.E. ACQUISITIONS, LLC. (Continued)**

**1004721531**

Programmatic ID: AIR MD0000002403101327  
Facility Registry ID: 110001773689  
Air Operating Status Code: OPR  
Default Air Classification Code: MIN  
Air Program: State Implementation Plan for National Primary and Secondary Ambient Air Quality Standards  
Activity Date: 1987-06-26 00:00:00  
Activity Status Date: Not reported  
Activity Group: Compliance Monitoring  
Activity Type: Inspection/Evaluation  
Activity Status: Not reported

Region Code: 03  
Programmatic ID: AIR MD0000002403101327  
Facility Registry ID: 110001773689  
Air Operating Status Code: OPR  
Default Air Classification Code: MIN  
Air Program: State Implementation Plan for National Primary and Secondary Ambient Air Quality Standards  
Activity Date: 1988-06-17 00:00:00  
Activity Status Date: Not reported  
Activity Group: Compliance Monitoring  
Activity Type: Inspection/Evaluation  
Activity Status: Not reported

Region Code: 03  
Programmatic ID: AIR MD0000002403101327  
Facility Registry ID: 110001773689  
Air Operating Status Code: OPR  
Default Air Classification Code: MIN  
Air Program: State Implementation Plan for National Primary and Secondary Ambient Air Quality Standards  
Activity Date: 1989-07-06 00:00:00  
Activity Status Date: Not reported  
Activity Group: Compliance Monitoring  
Activity Type: Inspection/Evaluation  
Activity Status: Not reported

Region Code: 03  
Programmatic ID: AIR MD0000002403101327  
Facility Registry ID: 110001773689  
Air Operating Status Code: OPR  
Default Air Classification Code: MIN  
Air Program: State Implementation Plan for National Primary and Secondary Ambient Air Quality Standards  
Activity Date: 1990-07-19 00:00:00  
Activity Status Date: Not reported  
Activity Group: Compliance Monitoring  
Activity Type: Inspection/Evaluation  
Activity Status: Not reported

Region Code: 03  
Programmatic ID: AIR MD0000002403101327  
Facility Registry ID: 110001773689  
Air Operating Status Code: OPR  
Default Air Classification Code: MIN  
Air Program: State Implementation Plan for National Primary and Secondary Ambient Air Quality Standards  
Activity Date: 1991-07-09 00:00:00  
Activity Status Date: Not reported  
Activity Group: Compliance Monitoring  
Activity Type: Inspection/Evaluation

Map ID  
Direction  
Distance  
Elevation

MAP FINDINGS

Site

Database(s)

EDR ID Number  
EPA ID Number

**A.R.E. ACQUISITIONS, LLC. (Continued)**

**1004721531**

Activity Status: Not reported

Region Code: 03  
Programmatic ID: AIR MD0000002403101327  
Facility Registry ID: 110001773689  
Air Operating Status Code: OPR  
Default Air Classification Code: MIN  
Air Program: State Implementation Plan for National Primary and Secondary Ambient Air Quality Standards  
Activity Date: 1992-07-07 00:00:00  
Activity Status Date: Not reported  
Activity Group: Compliance Monitoring  
Activity Type: Inspection/Evaluation  
Activity Status: Not reported

Region Code: 03  
Programmatic ID: AIR MD0000002403101327  
Facility Registry ID: 110001773689  
Air Operating Status Code: OPR  
Default Air Classification Code: MIN  
Air Program: State Implementation Plan for National Primary and Secondary Ambient Air Quality Standards  
Activity Date: 1992-09-18 00:00:00  
Activity Status Date: Not reported  
Activity Group: Compliance Monitoring  
Activity Type: Inspection/Evaluation  
Activity Status: Not reported

Region Code: 03  
Programmatic ID: AIR MD0000002403101327  
Facility Registry ID: 110001773689  
Air Operating Status Code: OPR  
Default Air Classification Code: MIN  
Air Program: State Implementation Plan for National Primary and Secondary Ambient Air Quality Standards  
Activity Date: 1993-05-06 00:00:00  
Activity Status Date: Not reported  
Activity Group: Compliance Monitoring  
Activity Type: Inspection/Evaluation  
Activity Status: Not reported

Region Code: 03  
Programmatic ID: AIR MD0000002403101327  
Facility Registry ID: 110001773689  
Air Operating Status Code: OPR  
Default Air Classification Code: MIN  
Air Program: State Implementation Plan for National Primary and Secondary Ambient Air Quality Standards  
Activity Date: 1993-07-08 00:00:00  
Activity Status Date: Not reported  
Activity Group: Compliance Monitoring  
Activity Type: Inspection/Evaluation  
Activity Status: Not reported

Region Code: 03  
Programmatic ID: AIR MD0000002403101327  
Facility Registry ID: 110001773689  
Air Operating Status Code: OPR  
Default Air Classification Code: MIN  
Air Program: State Implementation Plan for National Primary and Secondary Ambient Air Quality Standards  
Activity Date: 1993-08-19 00:00:00

Map ID  
Direction  
Distance  
Elevation

MAP FINDINGS

Site

Database(s)

EDR ID Number  
EPA ID Number

**A.R.E. ACQUISITIONS, LLC. (Continued)**

**1004721531**

Activity Status Date: Not reported  
Activity Group: Compliance Monitoring  
Activity Type: Inspection/Evaluation  
Activity Status: Not reported

Region Code: 03  
Programmatic ID: AIR MD0000002403101327  
Facility Registry ID: 110001773689  
Air Operating Status Code: OPR  
Default Air Classification Code: MIN  
Air Program: State Implementation Plan for National Primary and Secondary Ambient Air Quality Standards  
Activity Date: 1993-12-16 00:00:00  
Activity Status Date: Not reported  
Activity Group: Compliance Monitoring  
Activity Type: Inspection/Evaluation  
Activity Status: Not reported

Region Code: 03  
Programmatic ID: AIR MD0000002403101327  
Facility Registry ID: 110001773689  
Air Operating Status Code: OPR  
Default Air Classification Code: MIN  
Air Program: State Implementation Plan for National Primary and Secondary Ambient Air Quality Standards  
Activity Date: 1994-01-13 00:00:00  
Activity Status Date: Not reported  
Activity Group: Compliance Monitoring  
Activity Type: Inspection/Evaluation  
Activity Status: Not reported

Region Code: 03  
Programmatic ID: AIR MD0000002403101327  
Facility Registry ID: 110001773689  
Air Operating Status Code: OPR  
Default Air Classification Code: MIN  
Air Program: State Implementation Plan for National Primary and Secondary Ambient Air Quality Standards  
Activity Date: 1994-05-17 00:00:00  
Activity Status Date: Not reported  
Activity Group: Compliance Monitoring  
Activity Type: Inspection/Evaluation  
Activity Status: Not reported

Region Code: 03  
Programmatic ID: AIR MD0000002403101327  
Facility Registry ID: 110001773689  
Air Operating Status Code: OPR  
Default Air Classification Code: MIN  
Air Program: State Implementation Plan for National Primary and Secondary Ambient Air Quality Standards  
Activity Date: 1994-06-15 00:00:00  
Activity Status Date: Not reported  
Activity Group: Compliance Monitoring  
Activity Type: Inspection/Evaluation  
Activity Status: Not reported

Region Code: 03  
Programmatic ID: AIR MD0000002403101327  
Facility Registry ID: 110001773689  
Air Operating Status Code: OPR

Map ID  
Direction  
Distance  
Elevation

MAP FINDINGS

Site

Database(s)

EDR ID Number  
EPA ID Number

**A.R.E. ACQUISITIONS, LLC. (Continued)**

**1004721531**

Default Air Classification Code: MIN  
Air Program: State Implementation Plan for National Primary and Secondary Ambient Air Quality Standards  
Activity Date: 1994-07-20 00:00:00  
Activity Status Date: Not reported  
Activity Group: Compliance Monitoring  
Activity Type: Inspection/Evaluation  
Activity Status: Not reported

Region Code: 03  
Programmatic ID: AIR MD0000002403101327  
Facility Registry ID: 110001773689  
Air Operating Status Code: OPR  
Default Air Classification Code: MIN  
Air Program: State Implementation Plan for National Primary and Secondary Ambient Air Quality Standards  
Activity Date: 1994-07-21 00:00:00  
Activity Status Date: Not reported  
Activity Group: Compliance Monitoring  
Activity Type: Inspection/Evaluation  
Activity Status: Not reported

Region Code: 03  
Programmatic ID: AIR MD0000002403101327  
Facility Registry ID: 110001773689  
Air Operating Status Code: OPR  
Default Air Classification Code: MIN  
Air Program: State Implementation Plan for National Primary and Secondary Ambient Air Quality Standards  
Activity Date: 1994-08-12 00:00:00  
Activity Status Date: Not reported  
Activity Group: Compliance Monitoring  
Activity Type: Inspection/Evaluation  
Activity Status: Not reported

Region Code: 03  
Programmatic ID: AIR MD0000002403101327  
Facility Registry ID: 110001773689  
Air Operating Status Code: OPR  
Default Air Classification Code: MIN  
Air Program: State Implementation Plan for National Primary and Secondary Ambient Air Quality Standards  
Activity Date: 1994-09-27 00:00:00  
Activity Status Date: Not reported  
Activity Group: Compliance Monitoring  
Activity Type: Inspection/Evaluation  
Activity Status: Not reported

Region Code: 03  
Programmatic ID: AIR MD0000002403101327  
Facility Registry ID: 110001773689  
Air Operating Status Code: OPR  
Default Air Classification Code: MIN  
Air Program: State Implementation Plan for National Primary and Secondary Ambient Air Quality Standards  
Activity Date: 1994-12-08 00:00:00  
Activity Status Date: Not reported  
Activity Group: Compliance Monitoring  
Activity Type: Inspection/Evaluation  
Activity Status: Not reported

Region Code: 03



Map ID  
Direction  
Distance  
Elevation

MAP FINDINGS

Site

Database(s)

EDR ID Number  
EPA ID Number

**A.R.E. ACQUISITIONS, LLC. (Continued)**

**1004721531**

Programmatic ID: AIR MD0000002403101327  
Facility Registry ID: 110001773689  
Air Operating Status Code: OPR  
Default Air Classification Code: MIN  
Air Program: State Implementation Plan for National Primary and Secondary Ambient Air Quality Standards  
Activity Date: 1995-01-10 00:00:00  
Activity Status Date: Not reported  
Activity Group: Compliance Monitoring  
Activity Type: Inspection/Evaluation  
Activity Status: Not reported

Region Code: 03  
Programmatic ID: AIR MD0000002403101327  
Facility Registry ID: 110001773689  
Air Operating Status Code: OPR  
Default Air Classification Code: MIN  
Air Program: State Implementation Plan for National Primary and Secondary Ambient Air Quality Standards  
Activity Date: 1995-03-21 00:00:00  
Activity Status Date: Not reported  
Activity Group: Compliance Monitoring  
Activity Type: Inspection/Evaluation  
Activity Status: Not reported

Region Code: 03  
Programmatic ID: AIR MD0000002403101327  
Facility Registry ID: 110001773689  
Air Operating Status Code: OPR  
Default Air Classification Code: MIN  
Air Program: State Implementation Plan for National Primary and Secondary Ambient Air Quality Standards  
Activity Date: 1995-08-08 00:00:00  
Activity Status Date: Not reported  
Activity Group: Compliance Monitoring  
Activity Type: Inspection/Evaluation  
Activity Status: Not reported

Region Code: 03  
Programmatic ID: AIR MD0000002403101327  
Facility Registry ID: 110001773689  
Air Operating Status Code: OPR  
Default Air Classification Code: MIN  
Air Program: State Implementation Plan for National Primary and Secondary Ambient Air Quality Standards  
Activity Date: 1995-12-07 00:00:00  
Activity Status Date: Not reported  
Activity Group: Compliance Monitoring  
Activity Type: Inspection/Evaluation  
Activity Status: Not reported

Region Code: 03  
Programmatic ID: AIR MD0000002403101327  
Facility Registry ID: 110001773689  
Air Operating Status Code: OPR  
Default Air Classification Code: MIN  
Air Program: State Implementation Plan for National Primary and Secondary Ambient Air Quality Standards  
Activity Date: 1996-02-29 00:00:00  
Activity Status Date: Not reported  
Activity Group: Compliance Monitoring  
Activity Type: Inspection/Evaluation

Map ID  
Direction  
Distance  
Elevation

MAP FINDINGS

Site

Database(s)

EDR ID Number  
EPA ID Number

**A.R.E. ACQUISITIONS, LLC. (Continued)**

**1004721531**

Activity Status: Not reported

Region Code: 03  
Programmatic ID: AIR MD0000002403101327  
Facility Registry ID: 110001773689  
Air Operating Status Code: OPR  
Default Air Classification Code: MIN  
Air Program: State Implementation Plan for National Primary and Secondary Ambient Air Quality Standards  
Activity Date: 1997-06-26 00:00:00  
Activity Status Date: Not reported  
Activity Group: Compliance Monitoring  
Activity Type: Inspection/Evaluation  
Activity Status: Not reported

Region Code: 03  
Programmatic ID: AIR MD0000002403101327  
Facility Registry ID: 110001773689  
Air Operating Status Code: OPR  
Default Air Classification Code: MIN  
Air Program: State Implementation Plan for National Primary and Secondary Ambient Air Quality Standards  
Activity Date: 2001-02-15 00:00:00  
Activity Status Date: Not reported  
Activity Group: Compliance Monitoring  
Activity Type: Inspection/Evaluation  
Activity Status: Not reported

Region Code: 03  
Programmatic ID: AIR MD0000002403101327  
Facility Registry ID: 110001773689  
Air Operating Status Code: OPR  
Default Air Classification Code: MIN  
Air Program: State Implementation Plan for National Primary and Secondary Ambient Air Quality Standards  
Activity Date: 2001-05-09 00:00:00  
Activity Status Date: 2001-05-09 00:00:00  
Activity Group: Enforcement Action  
Activity Type: Administrative - Informal  
Activity Status: Achieved

**GQ883** **MIDWEST RESEARCH INSTITUTE - GLOBAL**  
**ENE** **1330 PICCARD AVENUE**  
**< 1/8** **ROCKVILLE, MD 20850**  
**0.084 mi.**  
**445 ft.** **Site 2 of 24 in cluster GQ**

**PA MANIFEST** **S113738776**  
**N/A**

**Actual:** Manifest Details:  
**441 ft.** Year: 2016  
**Focus Map:** Manifest Number: 014946363JJK  
**4** Manifest Type: TSD Copy  
Generator EPA Id: MDR000505891  
Generator Date: 09/28/2016  
Mailing Address: Not reported  
Mailing City,St,Zip: Not reported  
Contact Name: Not reported  
Contact Phone: Not reported  
TSD EPA Id: Not reported  
TSD Date: Not reported  
TSD Facility Name: Cycle Chem Inc

Map ID  
Direction  
Distance  
Elevation

MAP FINDINGS

Site

Database(s)

EDR ID Number  
EPA ID Number

**MIDWEST RESEARCH INSTITUTE - GLOBAL (Continued)**

**S113738776**

TSD Facility Address: 550 Industrial Rd  
TSD Facility City: Lewisberry  
TSD Facility State: PA  
Facility Telephone: Not reported  
Page Number: 1  
Line Number: 2  
Waste Number: U188  
Container Number: 2  
Container Type: Fiberboard or plastic drums, barrels, kegs  
Waste Quantity: 30  
Unit: Pounds  
Handling Code: Not reported  
TSP EPA Id: PAD067098822  
Date TSP Sig: Not reported

Year: 2016  
Manifest Number: 014946363JJK  
Manifest Type: TSD Copy  
Generator EPA Id: MDR000505891  
Generator Date: 09/28/2016  
Mailing Address: Not reported  
Mailing City,St,Zip: Not reported  
Contact Name: Not reported  
Contact Phone: Not reported  
TSD EPA Id: Not reported  
TSD Date: Not reported  
TSD Facility Name: Cycle Chem Inc  
TSD Facility Address: 550 Industrial Rd  
TSD Facility City: Lewisberry  
TSD Facility State: PA  
Facility Telephone: Not reported  
Page Number: 1  
Line Number: 3  
Waste Number: D001  
Container Number: 1  
Container Type: Fiberboard or plastic drums, barrels, kegs  
Waste Quantity: 15  
Unit: Pounds  
Handling Code: Not reported  
TSP EPA Id: PAD067098822  
Date TSP Sig: Not reported

Year: 2016  
Manifest Number: 014946363JJK  
Manifest Type: TSD Copy  
Generator EPA Id: MDR000505891  
Generator Date: 09/28/2016  
Mailing Address: Not reported  
Mailing City,St,Zip: Not reported  
Contact Name: Not reported  
Contact Phone: Not reported  
TSD EPA Id: Not reported  
TSD Date: Not reported  
TSD Facility Name: Cycle Chem Inc  
TSD Facility Address: 550 Industrial Rd  
TSD Facility City: Lewisberry  
TSD Facility State: PA

Map ID  
Direction  
Distance  
Elevation

MAP FINDINGS

Site

Database(s)

EDR ID Number  
EPA ID Number

**MIDWEST RESEARCH INSTITUTE - GLOBAL (Continued)**

**S113738776**

Facility Telephone: Not reported  
Page Number: 1  
Line Number: 3  
Waste Number: F003  
Container Number: 1  
Container Type: Fiberboard or plastic drums, barrels, kegs  
Waste Quantity: 15  
Unit: Pounds  
Handling Code: Not reported  
TSP EPA Id: PAD067098822  
Date TSP Sig: Not reported

Year: 2016  
Manifest Number: 014946363JJK  
Manifest Type: TSD Copy  
Generator EPA Id: MDR000505891  
Generator Date: 09/28/2016  
Mailing Address: Not reported  
Mailing City,St,Zip: Not reported  
Contact Name: Not reported  
Contact Phone: Not reported  
TSD EPA Id: Not reported  
TSD Date: Not reported  
TSD Facility Name: Cycle Chem Inc  
TSD Facility Address: 550 Industrial Rd  
TSD Facility City: Lewisberry  
TSD Facility State: PA  
Facility Telephone: Not reported  
Page Number: 1  
Line Number: 1  
Waste Number: D003  
Container Number: 1  
Container Type: Fiberboard or plastic drums, barrels, kegs  
Waste Quantity: 15  
Unit: Pounds  
Handling Code: Not reported  
TSP EPA Id: PAD067098822  
Date TSP Sig: Not reported

Year: 2014  
Manifest Number: 013323633JJK  
Manifest Type: TSD Copy  
Generator EPA Id: MDR000505891  
Generator Date: 09/05/2014  
Mailing Address: Not reported  
Mailing City,St,Zip: Not reported  
Contact Name: Not reported  
Contact Phone: Not reported  
TSD EPA Id: Not reported  
TSD Date: Not reported  
TSD Facility Name: Cycle Chem Inc  
TSD Facility Address: 550 Industrial Rd  
TSD Facility City: Lewisberry  
TSD Facility State: PA  
Facility Telephone: Not reported  
Page Number: 1  
Line Number: 1

Map ID  
Direction  
Distance  
Elevation

MAP FINDINGS

Site

Database(s)

EDR ID Number  
EPA ID Number

**MIDWEST RESEARCH INSTITUTE - GLOBAL (Continued)**

**S113738776**

Waste Number: D002  
Container Number: 1  
Container Type: Fiber or plastic boxes, cartons, cases  
Waste Quantity: 5  
Unit: Pounds  
Handling Code: Not reported  
TSP EPA Id: PAD067098822  
Date TSP Sig: Not reported

Year: 2014  
Manifest Number: 013323633JJK  
Manifest Type: TSD Copy  
Generator EPA Id: MDR000505891  
Generator Date: 09/05/2014  
Mailing Address: Not reported  
Mailing City,St,Zip: Not reported  
Contact Name: Not reported  
Contact Phone: Not reported  
TSD EPA Id: Not reported  
TSD Date: Not reported  
TSD Facility Name: Cycle Chem Inc  
TSD Facility Address: 550 Industrial Rd  
TSD Facility City: Lewisberry  
TSD Facility State: PA  
Facility Telephone: Not reported  
Page Number: 1  
Line Number: 1  
Waste Number: D003  
Container Number: 1  
Container Type: Fiber or plastic boxes, cartons, cases  
Waste Quantity: 5  
Unit: Pounds  
Handling Code: Not reported  
TSP EPA Id: PAD067098822  
Date TSP Sig: Not reported

Year: 2012  
Manifest Number: 009324957JJK  
Manifest Type: TSD Copy  
Generator EPA Id: MDR000505891  
Generator Date: 11/21/2012  
Mailing Address: Not reported  
Mailing City,St,Zip: Not reported  
Contact Name: Not reported  
Contact Phone: Not reported  
TSD EPA Id: Not reported  
TSD Date: Not reported  
TSD Facility Name: CYCLE CHEM INC  
TSD Facility Address: 550 INDUSTRIAL DR  
TSD Facility City: LEWISBERRY  
TSD Facility State: PA  
Facility Telephone: Not reported  
Page Number: 1  
Line Number: 3  
Waste Number: P030  
Container Number: 1  
Container Type: Fiberboard or plastic drums, barrels, kegs

Map ID  
Direction  
Distance  
Elevation

MAP FINDINGS

Site

Database(s)

EDR ID Number  
EPA ID Number

**MIDWEST RESEARCH INSTITUTE - GLOBAL (Continued)**

**S113738776**

|                       |  |
|-----------------------|--|
| Waste Quantity:       | 30   |
| Unit:                 | Pounds                                     |
| Handling Code:        | Not reported                               |
| TSP EPA Id:           | PAD067098822                               |
| Date TSP Sig:         | Not reported                               |
| Year:                 | 2012                                       |
| Manifest Number:      | 009324957JJK                               |
| Manifest Type:        | TSD Copy                                   |
| Generator EPA Id:     | MDR000505891                               |
| Generator Date:       | 11/21/2012                                 |
| Mailing Address:      | Not reported                               |
| Mailing City,St,Zip:  | Not reported                               |
| Contact Name:         | Not reported                               |
| Contact Phone:        | Not reported                               |
| TSD EPA Id:           | Not reported                               |
| TSD Date:             | Not reported                               |
| TSD Facility Name:    | CYCLE CHEM INC                             |
| TSD Facility Address: | 550 INDUSTRIAL DR                          |
| TSD Facility City:    | LEWISBERRY                                 |
| TSD Facility State:   | PA   |
| Facility Telephone:   | Not reported                               |
| Page Number:          | 1  |
| Line Number:          | 3  |
| Waste Number:         | D003                                       |
| Container Number:     | 1  |
| Container Type:       | Fiberboard or plastic drums, barrels, kegs |
| Waste Quantity:       | 30   |
| Unit:                 | Pounds                                     |
| Handling Code:        | Not reported                               |
| TSP EPA Id:           | PAD067098822                               |
| Date TSP Sig:         | Not reported                               |
| Year:                 | 2012                                       |
| Manifest Number:      | 009324957JJK                               |
| Manifest Type:        | TSD Copy                                   |
| Generator EPA Id:     | MDR000505891                               |
| Generator Date:       | 11/21/2012                                 |
| Mailing Address:      | Not reported                               |
| Mailing City,St,Zip:  | Not reported                               |
| Contact Name:         | Not reported                               |
| Contact Phone:        | Not reported                               |
| TSD EPA Id:           | Not reported                               |
| TSD Date:             | Not reported                               |
| TSD Facility Name:    | CYCLE CHEM INC                             |
| TSD Facility Address: | 550 INDUSTRIAL DR                          |
| TSD Facility City:    | LEWISBERRY                                 |
| TSD Facility State:   | PA   |
| Facility Telephone:   | Not reported                               |
| Page Number:          | 1  |
| Line Number:          | 4  |
| Waste Number:         | D001                                       |
| Container Number:     | 1  |
| Container Type:       | Fiberboard or plastic drums, barrels, kegs |
| Waste Quantity:       | 30   |
| Unit:                 | Pounds                                     |
| Handling Code:        | Not reported                               |

Map ID  
Direction  
Distance  
Elevation

MAP FINDINGS

Site

Database(s)

EDR ID Number  
EPA ID Number

**MIDWEST RESEARCH INSTITUTE - GLOBAL (Continued)**

**S113738776**

TSP EPA Id: PAD067098822  
Date TSP Sig: Not reported  
  
Year: 2012  
Manifest Number: 009324957JJK  
Manifest Type: TSD Copy  
Generator EPA Id: MDR000505891  
Generator Date: 11/21/2012  
Mailing Address: Not reported  
Mailing City,St,Zip: Not reported  
Contact Name: Not reported  
Contact Phone: Not reported  
TSD EPA Id: Not reported  
TSD Date: Not reported  
TSD Facility Name: CYCLE CHEM INC  
TSD Facility Address: 550 INDUSTRIAL DR  
TSD Facility City: LEWISBERRY  
TSD Facility State: PA  
Facility Telephone: Not reported  
Page Number: 1  
Line Number: 2  
Waste Number: P030  
Container Number: 1  
Container Type: Fiberboard or plastic drums, barrels, kegs  
Waste Quantity: 30  
Unit: Pounds  
Handling Code: Not reported  
TSP EPA Id: PAD067098822  
Date TSP Sig: Not reported

[Click this hyperlink](#) while viewing on your computer to access  
6 additional PA\_MANIFEST: record(s) in the EDR Site Report.

**GQ884**  
**ENE**  
**< 1/8**  
**0.084 mi.**  
**445 ft.**

**BIOTECHNOLOGY RESEARCH INSTITUTE**  
**1330 PICCARD DR**  
**ROCKVILLE, MD 20850**  
**Site 3 of 24 in cluster GQ**

**MD OCPCASES**  
**MD HIST UST**  
**MD NPDES**

**S104638837**  
**N/A**

**Actual:**  
**441 ft.**

**Focus Map:**  
**4**

OCPCASES:  
Name: ARE ACQUISITION LLC  
Address: 1330 PICCARD DR  
City,State,Zip: ROCKVILLE, MD 20850  
Facility ID: 12-0276MO  
Facility Status/Code: CLOSED/Tank Closure - Motor/Lube Oil  
Date Open: 11/03/2011  
Date Closed: 04/03/2012  
Release: NO  
Cleanup: NO  
Registration Number: 3702  
  
Name: BIOTECHNOLOGY RESEARCH INSTITUTE  
Address: 1330 PICCARD DR  
City,State,Zip: ROCKVILLE, MD 20850  
Facility ID: 95-0747MO1  
Facility Status/Code: CLOSED/Aboveground Tank - Commercial Heating Oil  
Date Open: 09/16/1994  
Date Closed: 02/06/1995

Map ID  
Direction  
Distance  
Elevation

MAP FINDINGS

Site

Database(s)

EDR ID Number  
EPA ID Number

**BIOTECHNOLOGY RESEARCH INSTITUTE (Continued)**

**S104638837**

Release: Not reported  
Cleanup: Not reported  
Registration Number: 3702

Name: INTRACEL CORP  
Address: 1330 PICCARD DR  
City,State,Zip: ROCKVILLE, MD 20850  
Facility ID: 98-2282MO2  
Facility Status/Code: CLOSED/B-9  
Date Open: 05/12/1998  
Date Closed: 09/17/2001  
Release: YES  
Cleanup: YES  
Registration Number: 3702

Name: INTRACEL  
Address: 1330 PICCARD DR  
City,State,Zip: ROCKVILLE, MD 20850  
Facility ID: 99-2775MO2  
Facility Status/Code: CLOSED/Aboveground Tank Leak - Emergency  
Date Open: 05/14/1999  
Date Closed: 07/13/1999  
Release: YES  
Cleanup: YES  
Registration Number: 3702

Name: INTRACEL  
Address: 1330 PICCARD DR  
City,State,Zip: ROCKVILLE, MD 20850  
Facility ID: 00-1647MO2  
Facility Status/Code: CLOSED/Aboveground Tank Leak  
Date Open: 03/27/2000  
Date Closed: 06/15/2000  
Release: YES  
Cleanup: YES  
Registration Number: 3702

Name: ARE ACQUISITIONS  
Address: 1330 PICCARD DR  
City,State,Zip: ROCKVILLE, MD 20850  
Facility ID: 02-1556MO2  
Facility Status/Code: CLOSED/Well/GW Contamination - Motor/Lube Oil  
Date Open: 06/10/2002  
Date Closed: 05/05/2005  
Release: YES  
Cleanup: YES  
Registration Number: 3702

**Historical UST:**

Facility ID: 6008947  
Tank ID: 001  
Age: 19  
Capacity: 20,000  
Tank Status: Currently in use  
Product: Heating Oil

Facility ID: 6008947



Map ID  
Direction  
Distance  
Elevation

MAP FINDINGS

Site

Database(s)

EDR ID Number  
EPA ID Number

**BIOTECHNOLOGY RESEARCH INSTITUTE (Continued)**

**S104638837**

Tank ID: 002  
Age: 19  
Capacity: 20,000  
Tank Status: Currently in use  
Product: Heating Oil

Facility ID: 6008947  
Tank ID: 003  
Age: 19  
Capacity: 1,000  
Tank Status: Currently in use  
Product: Diesel

**NPDES:**

Name: ARE ACQUISITIONS, LLC  
Address: 1330 PICCARD DR  
City,State,Zip: ROCKVILLE, MD 20850  
Facility Status: Not reported  
Bay Trib Number: Not reported  
Watershed: Not reported  
Permit Type: Not reported  
Description: Not reported  
Sic Number: Not reported  
Permit Number: Not reported  
Npdes Number: Not reported  
App Description: Not reported  
Latitude/Longitude: Not reported  
Last Issued: Not reported  
Expiration Date: Not reported  
Owner Name: Not reported  
Owner Address: Not reported  
Owner Address 2: Not reported  
Owner City: Not reported  
Owner State: Not reported  
Owner Zip: Not reported  
Received: Received\_April2014  
Comments: Application received for Simple PTC for (1) Emergency Generator rated @

AI ID: Not reported  
Address 2: Not reported  
SIC Description: Not reported  
SIC Code2: Not reported  
SIC Description 2: Not reported  
SIC Code 3: Not reported  
SIC Description 3: Not reported  
Status Date: Not reported  
State Number: Not reported  
Approval Issued Date: Not reported  
Effective End Date: Not reported  
Name: ARE ACQUISITIONS, LLC  
Address: 1330 PICCARD DR  
City,State,Zip: ROCKVILLE, MD 20850  
Facility Status: Not reported  
Bay Trib Number: Not reported  
Watershed: Not reported  
Permit Type: Not reported

Map ID  
Direction  
Distance  
Elevation

MAP FINDINGS

Site

Database(s)

EDR ID Number  
EPA ID Number

**BIOTECHNOLOGY RESEARCH INSTITUTE (Continued)**

**S104638837**

Description: Not reported  
Sic Number: Not reported  
Permit Number: Not reported  
Npdes Number: Not reported  
App Description: Not reported  
Latitude/Longitude: Not reported  
Last Issued: Not reported  
Expiration Date: Not reported  
Owner Name: Not reported  
Owner Address: Not reported  
Owner Address 2: Not reported  
Owner City: Not reported  
Owner State: Not reported  
Owner Zip: Not reported  
Received: Received\_June2014  
Comments: Issued 031-1327-9-1099 Simple PTC for (1) Emergency Generator

AI ID: Not reported  
Address 2: Not reported  
SIC Description: Not reported  
SIC Code2: Not reported  
SIC Description 2: Not reported  
SIC Code 3: Not reported  
SIC Description 3: Not reported  
Status Date: Not reported  
State Number: Not reported  
Approval Issued Date: Not reported  
Effective End Date: Not reported

**GQ885 CHAMPIONS ONCOLOGY, INC**  
**ENE 1330 PICCARD DR, STE 025**  
**< 1/8 ROCKVILLE, MD 20850**  
**0.084 mi.**  
**445 ft. Site 4 of 24 in cluster GQ**

**ECHO 1024726935**  
**N/A**

**Actual: 441 ft.** ECHO:  
Envid: 1024726935  
**Focus Map: 4** Registry ID: 110070516031  
DFR URL: <http://echo.epa.gov/detailed-facility-report?fid=110070516031>  
Name: CHAMPIONS ONCOLOGY, INC  
Address: 1330 PICCARD DR, STE 025  
City,State,Zip: ROCKVILLE, MD 20850

**GQ886 PROMETIC BIOTHERAPEUTICS INC**  
**ENE 1330 PICCARD DR 2ND FL**  
**< 1/8 ROCKVILLE, MD 20850**  
**0.084 mi.**  
**445 ft. Site 5 of 24 in cluster GQ**

**RCRA-VSQQ 1006808261**  
**FINDS MDR000507699**  
**NJ MANIFEST**

**Actual: 441 ft.** RCRA-VSQQ:  
Date form received by agency: 2012-01-17 00:00:00.0  
**Focus Map: 4** Facility name: PROMETIC BIOTHERAPEUTICS INC  
Facility address: 1330 PICCARD DR 2ND FL  
SUITE 201  
ROCKVILLE, MD 20850  
EPA ID: MDR000507699  
Mailing address: PICCARD DR

Map ID  
Direction  
Distance  
Elevation

MAP FINDINGS

Site

Database(s)

EDR ID Number  
EPA ID Number

**PROMETIC BIOTHERAPEUTICS INC (Continued)**

**1006808261**

SUITE 201  
ROCKVILLE, MD 20850  
Contact: THOMAS R JAMESON  
Contact address: PICCARD DR SUITE 201  
ROCKVILLE, MD 20850  
Contact country: US  
Contact telephone: 301-917-6333  
Contact email: T.JAMESON@PROMETIC.US  
EPA Region: 03  
Land type: Private  
Classification: Conditionally Exempt Small Quantity Generator  
Description: Handler: generates 100 kg or less of hazardous waste per calendar month, and accumulates 1000 kg or less of hazardous waste at any time; or generates 1 kg or less of acutely hazardous waste per calendar month, and accumulates at any time: 1 kg or less of acutely hazardous waste; or 100 kg or less of any residue or contaminated soil, waste or other debris resulting from the cleanup of a spill, into or on any land or water, of acutely hazardous waste; or generates 100 kg or less of any residue or contaminated soil, waste or other debris resulting from the cleanup of a spill, into or on any land or water, of acutely hazardous waste during any calendar month, and accumulates at any time: 1 kg or less of acutely hazardous waste; or 100 kg or less of any residue or contaminated soil, waste or other debris resulting from the cleanup of a spill, into or on any land or water, of acutely hazardous waste

**Owner/Operator Summary:**

Owner/operator name: PROMETIC BIOTHERAPEUTICS INC  
Owner/operator address: Not reported  
Not reported  
Owner/operator country: US  
Owner/operator telephone: Not reported  
Owner/operator email: Not reported  
Owner/operator fax: Not reported  
Owner/operator extension: Not reported  
Legal status: Private  
Owner/Operator Type: Operator  
Owner/Op start date: 2012-01-17 00:00:00.  
Owner/Op end date: Not reported

Owner/operator name: ARE ACQUISITIONS LLC  
Owner/operator address: 385 E COLORADO AVE SUITE 299  
PASADENA, CA  
Owner/operator country: US  
Owner/operator telephone: 626-578-0777  
Owner/operator email: Not reported  
Owner/operator fax: Not reported  
Owner/operator extension: Not reported  
Legal status: Private  
Owner/Operator Type: Owner  
Owner/Op start date: 2002-12-20 00:00:00.  
Owner/Op end date: Not reported

**Handler Activities Summary:**

U.S. importer of hazardous waste: No  
Mixed waste (haz. and radioactive): No

Map ID  
Direction  
Distance  
Elevation

MAP FINDINGS

Site

Database(s)

EDR ID Number  
EPA ID Number

**PROMETIC BIOTHERAPEUTICS INC (Continued)**

**1006808261**

Recycler of hazardous waste: No  
Transporter of hazardous waste: No  
Treater, storer or disposer of HW: No  
Underground injection activity: No  
On-site burner exemption: No  
Furnace exemption: No  
Used oil fuel burner: No  
Used oil processor: No  
User oil refiner: No  
Used oil fuel marketer to burner: No  
Used oil Specification marketer: No  
Used oil transfer facility: No  
Used oil transporter: No

Historical Generators:

Date form received by agency: 2003-02-28 00:00:00.0  
Site name: SHIRE LABORATORIES INC  
Classification: Small Quantity Generator

Hazardous Waste Summary:

. Waste code: D001  
. Waste name: IGNITABLE WASTE

. Waste code: D002  
. Waste name: CORROSIVE WASTE

. Waste code: D003  
. Waste name: REACTIVE WASTE

. Waste code: D005  
. Waste name: BARIUM

. Waste code: D007  
. Waste name: CHROMIUM

. Waste code: D008  
. Waste name: LEAD

. Waste code: D009  
. Waste name: MERCURY

. Waste code: D011  
. Waste name: SILVER

. Waste code: D022  
. Waste name: CHLOROFORM

. Waste code: F001  
. Waste name: THE FOLLOWING SPENT HALOGENATED SOLVENTS USED IN DEGREASING:  
TETRACHLOROETHYLENE, TRICHLORETHYLENE, METHYLENE CHLORIDE,  
1,1,1-TRICHLOROETHANE, CARBON TETRACHLORIDE AND CHLORINATED  
FLUOROCARBONS; ALL SPENT SOLVENT MIXTURES/BLENDS USED IN DEGREASING  
CONTAINING, BEFORE USE, A TOTAL OF TEN PERCENT OR MORE (BY VOLUME) OF  
ONE OR MORE OF THE ABOVE HALOGENATED SOLVENTS OR THOSE SOLVENTS LISTED  
IN F002, F004, AND F005; AND STILL BOTTOMS FROM THE RECOVERY OF THESE

Map ID  
Direction  
Distance  
Elevation

MAP FINDINGS

Site

Database(s)

EDR ID Number  
EPA ID Number

**PROMETIC BIOTHERAPEUTICS INC (Continued)**

**1006808261**

SPENT SOLVENTS AND SPENT SOLVENT MIXTURES.

- . Waste code: F002
- . Waste name: THE FOLLOWING SPENT HALOGENATED SOLVENTS: TETRACHLOROETHYLENE, METHYLENE CHLORIDE, TRICHLOROETHYLENE, 1,1,1-TRICHLOROETHANE, CHLOROBENZENE, 1,1,2-TRICHLORO-1,2,2-TRIFLUOROETHANE, ORTHO-DICHLOROBENZENE, TRICHLOROFLUOROMETHANE, AND 1,1,2, TRICHLOROETHANE; ALL SPENT SOLVENT MIXTURES/BLENDS CONTAINING, BEFORE USE, A TOTAL OF TEN PERCENT OR MORE (BY VOLUME) OF ONE OR MORE OF THE ABOVE HALOGENATED SOLVENTS OR THOSE SOLVENTS LISTED IN F001, F004, AND F005; AND STILL BOTTOMS FROM THE RECOVERY OF THESE SPENT SOLVENTS AND SPENT SOLVENT MIXTURES.
  
- . Waste code: F003
- . Waste name: THE FOLLOWING SPENT NONHALOGENATED SOLVENTS: XYLENE, ACETONE, ETHYL ACETATE, ETHYL BENZENE, ETHYL ETHER, METHYL ISOBUTYL KETONE, N-BUTYL ALCOHOL, CYCLOHEXANONE, AND METHANOL; ALL SPENT SOLVENT MIXTURES/BLENDS CONTAINING, BEFORE USE, ONLY THE ABOVE SPENT NONHALOGENATED SOLVENTS; AND ALL SPENT SOLVENT MIXTURES/BLENDS CONTAINING, BEFORE USE, ONE OR MORE OF THE ABOVE NONHALOGENATED SOLVENTS, AND A TOTAL OF TEN PERCENT OR MORE (BY VOLUME) OF ONE OR MORE OF THOSE SOLVENTS LISTED IN F001, F002, F004, AND F005; AND STILL BOTTOMS FROM THE RECOVERY OF THESE SPENT SOLVENTS AND SPENT SOLVENT MIXTURES.
  
- . Waste code: F004
- . Waste name: THE FOLLOWING SPENT NONHALOGENATED SOLVENTS: CRESOLS, CRESYLIC ACID, AND NITROBENZENE; AND THE STILL BOTTOMS FROM THE RECOVERY OF THESE SOLVENTS; ALL SPENT SOLVENT MIXTURES/BLENDS CONTAINING, BEFORE USE, A TOTAL OF TEN PERCENT OR MORE (BY VOLUME) OF ONE OR MORE OF THE ABOVE NONHALOGENATED SOLVENTS OR THOSE SOLVENTS LISTED IN F001, F002, AND F005; AND STILL BOTTOMS FROM THE RECOVERY OF THESE SPENT SOLVENTS AND SPENT SOLVENT MIXTURES.
  
- . Waste code: F005
- . Waste name: THE FOLLOWING SPENT NONHALOGENATED SOLVENTS: TOLUENE, METHYL ETHYL KETONE, CARBON DISULFIDE, ISOBUTANOL, PYRIDINE, BENZENE, 2-ETHOXYETHANOL, AND 2-NITROPROPANE; ALL SPENT SOLVENT MIXTURES/BLENDS CONTAINING, BEFORE USE, A TOTAL OF TEN PERCENT OR MORE (BY VOLUME) OF ONE OR MORE OF THE ABOVE NONHALOGENATED SOLVENTS OR THOSE SOLVENTS LISTED IN F001, F002, OR F004; AND STILL BOTTOMS FROM THE RECOVERY OF THESE SPENT SOLVENTS AND SPENT SOLVENT MIXTURES.
  
- . Waste code: P105
- . Waste name: SODIUM AZIDE
  
- . Waste code: U002
- . Waste name: 2-PROPANONE (I) (OR) ACETONE (I)
  
- . Waste code: U003
- . Waste name: ACETONITRILE (I,T)
  
- . Waste code: U004
- . Waste name: ACETOPHENONE (OR) ETHANONE, 1-PHENYL-
  
- . Waste code: U007
- . Waste name: 2-PROPENAMIDE (OR) ACRYLAMIDE

Map ID  
Direction  
Distance  
Elevation

MAP FINDINGS

Site

Database(s)

EDR ID Number  
EPA ID Number

**PROMETIC BIOTHERAPEUTICS INC (Continued)**

**1006808261**

. Waste code: U044  
. Waste name: CHLOROFORM (OR) METHANE, TRICHLORO-  
  
. Waste code: U080  
. Waste name: METHANE, DICHLORO- (OR) METHYLENE CHLORIDE  
  
. Waste code: U122  
. Waste name: FORMALDEHYDE  
  
. Waste code: U123  
. Waste name: FORMIC ACID (C,T)  
  
. Waste code: U154  
. Waste name: METHANOL (I) (OR) METHYL ALCOHOL (I)  
  
. Waste code: U188  
. Waste name: PHENOL

Violation Status: No violations found

**Evaluation Action Summary:**

Evaluation date: 2014-09-03 00:00:00.0  
Evaluation: COMPLIANCE EVALUATION INSPECTION ON-SITE  
Area of violation: Not reported  
Date achieved compliance: Not reported  
Evaluation lead agency: State

**FINDS:**

Registry ID: 110014350905

Click Here:

**Environmental Interest/Information System:**

MD-RCRA (Maryland - Resource Conservation And Recovery Act Information System) houses state information relating to the Resource Conservation and Recovery Act (RCRA).

Registry ID: 110044929986

Click Here:

**Environmental Interest/Information System:**

RCRAInfo is a national information system that supports the Resource Conservation and Recovery Act (RCRA) program through the tracking of events and activities related to facilities that generate, transport, and treat, store, or dispose of hazardous waste. RCRAInfo allows RCRA program staff to track the notification, permit, compliance, and corrective action activities required under RCRA.

[Click this hyperlink](#) while viewing on your computer to access additional FINDS: detail in the EDR Site Report.

**NJ MANIFEST:**

EPA Id: MDR000507699  
Mail Address: PICCARD DR 2ND FL  
Mail City/State/Zip: ROCKVILLE, MD 20850  
Facility Phone: Not reported  
Emergency Phone: Not reported  
Contact: STEPHEN D POST  
Comments: Not reported

Map ID  
Direction  
Distance  
Elevation

MAP FINDINGS

Site

Database(s)

EDR ID Number  
EPA ID Number

**PROMETIC BIOTHERAPEUTICS INC (Continued)**

**1006808261**

SIC Code: Not reported  
County: MD031  
Municipal: Not reported  
Previous EPA Id: Not reported  
Gen Flag: Not reported  
Trans Flag: Not reported  
TSDF Flag: Not reported  
Name Change: Not reported  
Date Change: Not reported

**Manifest:**

Manifest Number: NJA5090435  
EPA ID: MDR000507699  
Date Shipped: 12/16/2004  
TSDF EPA ID: NJD002454544  
Transporter EPA ID: NJD080631369  
Transporter 2 EPA ID: NJD000692061  
Transporter 3 EPA ID: Not reported  
Transporter 4 EPA ID: Not reported  
Transporter 5 EPA ID: Not reported  
Transporter 6 EPA ID: Not reported  
Transporter 7 EPA ID: Not reported  
Transporter 8 EPA ID: Not reported  
Transporter 9 EPA ID: Not reported  
Transporter 10 EPA ID: Not reported  
Date Trans1 Transported Waste: 12/16/2004  
Date Trans2 Transported Waste: 12/17/2004  
Date Trans3 Transported Waste: Not reported  
Date Trans4 Transported Waste: Not reported  
Date Trans5 Transported Waste: Not reported  
Date Trans6 Transported Waste: Not reported  
Date Trans7 Transported Waste: Not reported  
Date Trans8 Transported Waste: Not reported  
Date Trans9 Transported Waste: Not reported  
Date Trans10 Transported Waste: Not reported  
Date TSDF Received Waste: 12/23/2004  
TSDF EPA Facility Name: Not reported  
QTY Units: Not reported  
Transporter SEQ ID: Not reported  
Transporter-1 Date: Not reported  
Waste SEQ ID: Not reported  
Waste Type Code 2: Not reported  
Waste Type Code 3: Not reported  
Waste Type Code 4: Not reported  
Waste Type Code 5: Not reported  
Waste Type Code 6: Not reported  
Date Accepted: Not reported  
Manifest Discrepancy Type: Not reported  
Data Entry Number: 02010521  
Was Load Rejected: ROCKVILLE, MD 20850  
Reason Load Was Rejected: Not reported

Manifest Number: NJA5046724  
EPA ID: MDR000507699  
Date Shipped: 03/23/2004  
TSDF EPA ID: NJD002454544  
Transporter EPA ID: NJD080631369  
Transporter 2 EPA ID: NJD000692061

Map ID  
Direction  
Distance  
Elevation

MAP FINDINGS

Site

Database(s)

EDR ID Number  
EPA ID Number

**PROMETIC BIOTHERAPEUTICS INC (Continued)**

**1006808261**

|                                 |                     |
|---------------------------------|---------------------|
| Transporter 3 EPA ID:           | Not reported        |
| Transporter 4 EPA ID:           | Not reported        |
| Transporter 5 EPA ID:           | Not reported        |
| Transporter 6 EPA ID:           | Not reported        |
| Transporter 7 EPA ID:           | Not reported        |
| Transporter 8 EPA ID:           | Not reported        |
| Transporter 9 EPA ID:           | Not reported        |
| Transporter 10 EPA ID:          | Not reported        |
| Date Trans1 Transported Waste:  | 03/23/2004          |
| Date Trans2 Transported Waste:  | 03/26/2004          |
| Date Trans3 Transported Waste:  | Not reported        |
| Date Trans4 Transported Waste:  | Not reported        |
| Date Trans5 Transported Waste:  | Not reported        |
| Date Trans6 Transported Waste:  | Not reported        |
| Date Trans7 Transported Waste:  | Not reported        |
| Date Trans8 Transported Waste:  | Not reported        |
| Date Trans9 Transported Waste:  | Not reported        |
| Date Trans10 Transported Waste: | Not reported        |
| Date TSDF Received Waste:       | 04/02/2004          |
| TSDF EPA Facility Name:         | Not reported        |
| QTY Units:                      | Not reported        |
| Transporter SEQ ID:             | Not reported        |
| Transporter-1 Date:             | Not reported        |
| Waste SEQ ID:                   | Not reported        |
| Waste Type Code 2:              | Not reported        |
| Waste Type Code 3:              | Not reported        |
| Waste Type Code 4:              | Not reported        |
| Waste Type Code 5:              | Not reported        |
| Waste Type Code 6:              | Not reported        |
| Date Accepted:                  | Not reported        |
| Manifest Discrepancy Type:      | Not reported        |
| Data Entry Number:              | 04280422            |
| Was Load Rejected:              | ROCKVILLE, MD 20850 |
| Reason Load Was Rejected:       | Not reported        |
| Manifest Number:                | NJA5046725          |
| EPA ID:                         | MDR000507699        |
| Date Shipped:                   | 03/23/2004          |
| TSDF EPA ID:                    | NJD980536593        |
| Transporter EPA ID:             | NJD080631369        |
| Transporter 2 EPA ID:           | NJD000692061        |
| Transporter 3 EPA ID:           | Not reported        |
| Transporter 4 EPA ID:           | Not reported        |
| Transporter 5 EPA ID:           | Not reported        |
| Transporter 6 EPA ID:           | Not reported        |
| Transporter 7 EPA ID:           | Not reported        |
| Transporter 8 EPA ID:           | Not reported        |
| Transporter 9 EPA ID:           | Not reported        |
| Transporter 10 EPA ID:          | Not reported        |
| Date Trans1 Transported Waste:  | 03/23/2004          |
| Date Trans2 Transported Waste:  | 03/26/2004          |
| Date Trans3 Transported Waste:  | Not reported        |
| Date Trans4 Transported Waste:  | Not reported        |
| Date Trans5 Transported Waste:  | Not reported        |
| Date Trans6 Transported Waste:  | Not reported        |
| Date Trans7 Transported Waste:  | Not reported        |
| Date Trans8 Transported Waste:  | Not reported        |



Map ID  
Direction  
Distance  
Elevation

MAP FINDINGS

Site

Database(s)

EDR ID Number  
EPA ID Number

**PROMETIC BIOTHERAPEUTICS INC (Continued)**

**1006808261**

Date Trans9 Transported Waste: Not reported  
Date Trans10 Transported Waste: Not reported  
Date TSDF Received Waste: 04/02/2004  
TSDF EPA Facility Name: Not reported  
QTY Units: Not reported  
Transporter SEQ ID: Not reported  
Transporter-1 Date: Not reported  
Waste SEQ ID: Not reported  
Waste Type Code 2: Not reported  
Waste Type Code 3: Not reported  
Waste Type Code 4: Not reported  
Waste Type Code 5: Not reported  
Waste Type Code 6: Not reported  
Date Accepted: Not reported  
Manifest Discrepancy Type: Not reported  
Data Entry Number: 04290425  
Was Load Rejected: ROCKVILLE, MD 20850  
Reason Load Was Rejected: Not reported

Manifest Number: NJA5045554  
EPA ID: MDR000507699  
Date Shipped: 06/16/2005  
TSDF EPA ID: NJD980536593  
Transporter EPA ID: NJD080631369  
Transporter 2 EPA ID: NJD000692061  
Transporter 3 EPA ID: Not reported  
Transporter 4 EPA ID: Not reported  
Transporter 5 EPA ID: Not reported  
Transporter 6 EPA ID: Not reported  
Transporter 7 EPA ID: Not reported  
Transporter 8 EPA ID: Not reported  
Transporter 9 EPA ID: Not reported  
Transporter 10 EPA ID: Not reported  
Date Trans1 Transported Waste: 06/16/2005  
Date Trans2 Transported Waste: 06/20/2005  
Date Trans3 Transported Waste: Not reported  
Date Trans4 Transported Waste: Not reported  
Date Trans5 Transported Waste: Not reported  
Date Trans6 Transported Waste: Not reported  
Date Trans7 Transported Waste: Not reported  
Date Trans8 Transported Waste: Not reported  
Date Trans9 Transported Waste: Not reported  
Date Trans10 Transported Waste: Not reported  
Date TSDF Received Waste: 06/24/2005  
TSDF EPA Facility Name: Not reported  
QTY Units: Not reported  
Transporter SEQ ID: Not reported  
Transporter-1 Date: Not reported  
Waste SEQ ID: Not reported  
Waste Type Code 2: Not reported  
Waste Type Code 3: Not reported  
Waste Type Code 4: Not reported  
Waste Type Code 5: Not reported  
Waste Type Code 6: Not reported  
Date Accepted: Not reported  
Manifest Discrepancy Type: Not reported  
Data Entry Number: 07250525

Map ID  
Direction  
Distance  
Elevation

MAP FINDINGS

Site

Database(s)

EDR ID Number  
EPA ID Number

**PROMETIC BIOTHERAPEUTICS INC (Continued)**

**1006808261**

Was Load Rejected: ROCKVILLE, MD 20850  
Reason Load Was Rejected: Not reported

Manifest Number: NJA5090294  
EPA ID: MDR000507699  
Date Shipped: 09/14/2004  
TSDf EPA ID: NJD980536593  
Transporter EPA ID: NJD080631369  
Transporter 2 EPA ID: NJD000692061  
Transporter 3 EPA ID: Not reported  
Transporter 4 EPA ID: Not reported  
Transporter 5 EPA ID: Not reported  
Transporter 6 EPA ID: Not reported  
Transporter 7 EPA ID: Not reported  
Transporter 8 EPA ID: Not reported  
Transporter 9 EPA ID: Not reported  
Transporter 10 EPA ID: Not reported  
Date Trans1 Transported Waste: 09/14/2004  
Date Trans2 Transported Waste: 09/16/2004  
Date Trans3 Transported Waste: Not reported  
Date Trans4 Transported Waste: Not reported  
Date Trans5 Transported Waste: Not reported  
Date Trans6 Transported Waste: Not reported  
Date Trans7 Transported Waste: Not reported  
Date Trans8 Transported Waste: Not reported  
Date Trans9 Transported Waste: Not reported  
Date Trans10 Transported Waste: Not reported  
Date TSDf Received Waste: 09/22/2004  
TSDf EPA Facility Name: Not reported  
QTY Units: Not reported  
Transporter SEQ ID: Not reported  
Transporter-1 Date: Not reported  
Waste SEQ ID: Not reported  
Waste Type Code 2: Not reported  
Waste Type Code 3: Not reported  
Waste Type Code 4: Not reported  
Waste Type Code 5: Not reported  
Waste Type Code 6: Not reported  
Date Accepted: Not reported  
Manifest Discrepancy Type: Not reported  
Data Entry Number: 10250422  
Was Load Rejected: ROCKVILLE, MD 20850  
Reason Load Was Rejected: Not reported

Manifest Number: NJA5045407  
EPA ID: MDR000507699  
Date Shipped: 10/17/2005  
TSDf EPA ID: NJD002454544  
Transporter EPA ID: NJD080631369  
Transporter 2 EPA ID: NJD000692061  
Transporter 3 EPA ID: Not reported  
Transporter 4 EPA ID: Not reported  
Transporter 5 EPA ID: Not reported  
Transporter 6 EPA ID: Not reported  
Transporter 7 EPA ID: Not reported  
Transporter 8 EPA ID: Not reported  
Transporter 9 EPA ID: Not reported

Map ID  
Direction  
Distance  
Elevation

MAP FINDINGS

Site

Database(s)

EDR ID Number  
EPA ID Number

**PROMETIC BIOTHERAPEUTICS INC (Continued)**

**1006808261**

Transporter 10 EPA ID: Not reported  
Date Trans1 Transported Waste: 10/17/2005  
Date Trans2 Transported Waste: 10/20/2005  
Date Trans3 Transported Waste: Not reported  
Date Trans4 Transported Waste: Not reported  
Date Trans5 Transported Waste: Not reported  
Date Trans6 Transported Waste: Not reported  
Date Trans7 Transported Waste: Not reported  
Date Trans8 Transported Waste: Not reported  
Date Trans9 Transported Waste: Not reported  
Date Trans10 Transported Waste: Not reported  
Date TSDf Received Waste: 10/21/2005  
TSDf EPA Facility Name: Not reported  
QTY Units: Not reported  
Transporter SEQ ID: Not reported  
Transporter-1 Date: Not reported  
Waste SEQ ID: Not reported  
Waste Type Code 2: Not reported  
Waste Type Code 3: Not reported  
Waste Type Code 4: Not reported  
Waste Type Code 5: Not reported  
Waste Type Code 6: Not reported  
Date Accepted: Not reported  
Manifest Discrepancy Type: Not reported  
Data Entry Number: 01050621  
Was Load Rejected: ROCKVILLE, MD 20850  
Reason Load Was Rejected: Not reported

Manifest Number: NJA5090444  
EPA ID: MDR000507699  
Date Shipped: 03/17/2005  
TSDf EPA ID: NJD980536593  
Transporter EPA ID: NJD080631369  
Transporter 2 EPA ID: NJD000692061  
Transporter 3 EPA ID: Not reported  
Transporter 4 EPA ID: Not reported  
Transporter 5 EPA ID: Not reported  
Transporter 6 EPA ID: Not reported  
Transporter 7 EPA ID: Not reported  
Transporter 8 EPA ID: Not reported  
Transporter 9 EPA ID: Not reported  
Transporter 10 EPA ID: Not reported  
Date Trans1 Transported Waste: 03/17/2005  
Date Trans2 Transported Waste: 03/23/2005  
Date Trans3 Transported Waste: Not reported  
Date Trans4 Transported Waste: Not reported  
Date Trans5 Transported Waste: Not reported  
Date Trans6 Transported Waste: Not reported  
Date Trans7 Transported Waste: Not reported  
Date Trans8 Transported Waste: Not reported  
Date Trans9 Transported Waste: Not reported  
Date Trans10 Transported Waste: Not reported  
Date TSDf Received Waste: 03/30/2005  
TSDf EPA Facility Name: Not reported  
QTY Units: Not reported  
Transporter SEQ ID: Not reported  
Transporter-1 Date: Not reported

Map ID  
Direction  
Distance  
Elevation

MAP FINDINGS

Site

Database(s)

EDR ID Number  
EPA ID Number

**PROMETIC BIOTHERAPEUTICS INC (Continued)**

**1006808261**

Waste SEQ ID: Not reported  
Waste Type Code 2: Not reported  
Waste Type Code 3: Not reported  
Waste Type Code 4: Not reported  
Waste Type Code 5: Not reported  
Waste Type Code 6: Not reported  
Date Accepted: Not reported  
Manifest Discrepancy Type: Not reported  
Data Entry Number: 05120522  
Was Load Rejected: ROCKVILLE, MD 20850  
Reason Load Was Rejected: Not reported

Manifest Number: NJA5045406  
EPA ID: MDR000507699  
Date Shipped: 10/17/2005  
TSDF EPA ID: NJD980536593  
Transporter EPA ID: NJD080631369  
Transporter 2 EPA ID: NJD000692061  
Transporter 3 EPA ID: Not reported  
Transporter 4 EPA ID: Not reported  
Transporter 5 EPA ID: Not reported  
Transporter 6 EPA ID: Not reported  
Transporter 7 EPA ID: Not reported  
Transporter 8 EPA ID: Not reported  
Transporter 9 EPA ID: Not reported  
Transporter 10 EPA ID: Not reported  
Date Trans1 Transported Waste: 10/17/2005  
Date Trans2 Transported Waste: 10/20/2005  
Date Trans3 Transported Waste: Not reported  
Date Trans4 Transported Waste: Not reported  
Date Trans5 Transported Waste: Not reported  
Date Trans6 Transported Waste: Not reported  
Date Trans7 Transported Waste: Not reported  
Date Trans8 Transported Waste: Not reported  
Date Trans9 Transported Waste: Not reported  
Date Trans10 Transported Waste: Not reported  
Date TSDF Received Waste: 10/27/2005  
TSDF EPA Facility Name: Not reported  
QTY Units: Not reported  
Transporter SEQ ID: Not reported  
Transporter-1 Date: Not reported  
Waste SEQ ID: Not reported  
Waste Type Code 2: Not reported  
Waste Type Code 3: Not reported  
Waste Type Code 4: Not reported  
Waste Type Code 5: Not reported  
Waste Type Code 6: Not reported  
Date Accepted: Not reported  
Manifest Discrepancy Type: Not reported  
Data Entry Number: 01060625  
Was Load Rejected: ROCKVILLE, MD 20850  
Reason Load Was Rejected: Not reported

Manifest Number: NJA5090146  
EPA ID: MDR000507699  
Date Shipped: 06/21/2004  
TSDF EPA ID: NJD980536593

Map ID  
Direction  
Distance  
Elevation

MAP FINDINGS

Site

Database(s)

EDR ID Number  
EPA ID Number

**PROMETIC BIOTHERAPEUTICS INC (Continued)**

**1006808261**

Transporter EPA ID: NJD080631369  
Transporter 2 EPA ID: NJD000692061  
Transporter 3 EPA ID: Not reported  
Transporter 4 EPA ID: Not reported  
Transporter 5 EPA ID: Not reported  
Transporter 6 EPA ID: Not reported  
Transporter 7 EPA ID: Not reported  
Transporter 8 EPA ID: Not reported  
Transporter 9 EPA ID: Not reported  
Transporter 10 EPA ID: Not reported  
Date Trans1 Transported Waste: 06/21/2004  
Date Trans2 Transported Waste: 06/29/2004  
Date Trans3 Transported Waste: Not reported  
Date Trans4 Transported Waste: Not reported  
Date Trans5 Transported Waste: Not reported  
Date Trans6 Transported Waste: Not reported  
Date Trans7 Transported Waste: Not reported  
Date Trans8 Transported Waste: Not reported  
Date Trans9 Transported Waste: Not reported  
Date Trans10 Transported Waste: Not reported  
Date TSDF Received Waste: 07/07/2004  
TSDF EPA Facility Name: Not reported  
QTY Units: Not reported  
Transporter SEQ ID: Not reported  
Transporter-1 Date: Not reported  
Waste SEQ ID: Not reported  
Waste Type Code 2: Not reported  
Waste Type Code 3: Not reported  
Waste Type Code 4: Not reported  
Waste Type Code 5: Not reported  
Waste Type Code 6: Not reported  
Date Accepted: Not reported  
Manifest Discrepancy Type: Not reported  
Data Entry Number: 08200421  
Was Load Rejected: ROCKVILLE, MD 20850  
Reason Load Was Rejected: Not reported

Manifest Number: NJA5305378  
EPA ID: MDR000507699  
Date Shipped: 09/19/2005  
TSDF EPA ID: NJD002454544  
Transporter EPA ID: NJD080631369  
Transporter 2 EPA ID: NJD000692061  
Transporter 3 EPA ID: Not reported  
Transporter 4 EPA ID: Not reported  
Transporter 5 EPA ID: Not reported  
Transporter 6 EPA ID: Not reported  
Transporter 7 EPA ID: Not reported  
Transporter 8 EPA ID: Not reported  
Transporter 9 EPA ID: Not reported  
Transporter 10 EPA ID: Not reported  
Date Trans1 Transported Waste: 09/19/2005  
Date Trans2 Transported Waste: 09/21/2005  
Date Trans3 Transported Waste: Not reported  
Date Trans4 Transported Waste: Not reported  
Date Trans5 Transported Waste: Not reported  
Date Trans6 Transported Waste: Not reported

Map ID  
Direction  
Distance  
Elevation

MAP FINDINGS

Site

Database(s)

EDR ID Number  
EPA ID Number

**PROMETIC BIOTHERAPEUTICS INC (Continued)**

**1006808261**

Date Trans7 Transported Waste: Not reported  
Date Trans8 Transported Waste: Not reported  
Date Trans9 Transported Waste: Not reported  
Date Trans10 Transported Waste: Not reported  
Date TSDF Received Waste: 09/26/2005  
TSDF EPA Facility Name: Not reported  
QTY Units: Not reported  
Transporter SEQ ID: Not reported  
Transporter-1 Date: Not reported  
Waste SEQ ID: Not reported  
Waste Type Code 2: Not reported  
Waste Type Code 3: Not reported  
Waste Type Code 4: Not reported  
Waste Type Code 5: Not reported  
Waste Type Code 6: Not reported  
Date Accepted: Not reported  
Manifest Discrepancy Type: Not reported  
Data Entry Number: 11090521  
Was Load Rejected: ROCKVILLE, MD 20850  
Reason Load Was Rejected: Not reported

Manifest Number: NJA5090434  
EPA ID: MDR000507699  
Date Shipped: 12/16/2004  
TSDF EPA ID: NJD980536593  
Transporter EPA ID: NJD080631369  
Transporter 2 EPA ID: NJD000692061  
Transporter 3 EPA ID: Not reported  
Transporter 4 EPA ID: Not reported  
Transporter 5 EPA ID: Not reported  
Transporter 6 EPA ID: Not reported  
Transporter 7 EPA ID: Not reported  
Transporter 8 EPA ID: Not reported  
Transporter 9 EPA ID: Not reported  
Transporter 10 EPA ID: Not reported  
Date Trans1 Transported Waste: 12/16/2004  
Date Trans2 Transported Waste: 12/17/2004  
Date Trans3 Transported Waste: Not reported  
Date Trans4 Transported Waste: Not reported  
Date Trans5 Transported Waste: Not reported  
Date Trans6 Transported Waste: Not reported  
Date Trans7 Transported Waste: Not reported  
Date Trans8 Transported Waste: Not reported  
Date Trans9 Transported Waste: Not reported  
Date Trans10 Transported Waste: Not reported  
Date TSDF Received Waste: 12/23/2004  
TSDF EPA Facility Name: Not reported  
QTY Units: Not reported  
Transporter SEQ ID: Not reported  
Transporter-1 Date: Not reported  
Waste SEQ ID: Not reported  
Waste Type Code 2: Not reported  
Waste Type Code 3: Not reported  
Waste Type Code 4: Not reported  
Waste Type Code 5: Not reported  
Waste Type Code 6: Not reported  
Date Accepted: Not reported

Map ID  
Direction  
Distance  
Elevation

MAP FINDINGS

Site

Database(s)

EDR ID Number  
EPA ID Number

**PROMETIC BIOTHERAPEUTICS INC (Continued)**

**1006808261**

Manifest Discrepancy Type: Not reported  
Data Entry Number: 01280525  
Was Load Rejected: ROCKVILLE, MD 20850  
Reason Load Was Rejected: Not reported

**GQ887 ARE ACQUISITION, LLC**  
**ENE 1330 PICCARD DRIVE**  
**< 1/8 ROCKVILLE, MD 20850**  
**0.084 mi.**  
**445 ft. Site 6 of 24 in cluster GQ**

**MD UST U003735622**  
**MD Financial Assurance N/A**

**Actual:** UST:  
**441 ft.**  
**Focus Map:** Facility Id: 3702  
**4** Oper Name: Robert Dubin  
Form Name: Perry Finney  
Form Title: Director, Asset Services  
Form Date: 03/08/2012  
Owner Id: 6178

Owner:  
Owner Name: ARE Acquisition, LLC  
Owner Address: C/O Alexandria Real Estate 946 Clopper Road  
Owner City: Gaithersburg  
Owner State: MD  
Owner Zip: 20878  
Owner Phone: (301) 987-8160  
Owner Contact: Lawrence J. Diamond

Tanks:  
Tank ID: 1  
**Tank Status: Permanently Out Of Use**  
Tank Capacity: 20000  
Substance Description: Heating Oil  
Tank Compartment: False  
Compartment Compartment: A  
Date Installed: 01/01/1977  
Tank Material Desc: Asphalt Coated or Bare Steel  
Pipe Material Desc: Bare or Galvanized Steel

Tank ID: 2  
**Tank Status: Permanently Out Of Use**  
Tank Capacity: 20000  
Substance Description: Heating Oil  
Tank Compartment: False  
Compartment Compartment: A  
Date Installed: 01/01/1977  
Tank Material Desc: Asphalt Coated or Bare Steel  
Pipe Material Desc: Bare or Galvanized Steel

Tank ID: 3  
**Tank Status: Permanently Out Of Use**  
Tank Capacity: 1000  
Substance Description: Diesel  
Tank Compartment: False  
Compartment Compartment: A  
Date Installed: 02/01/1993

Map ID  
Direction  
Distance  
Elevation

MAP FINDINGS

Site

Database(s)

EDR ID Number  
EPA ID Number

**ARE ACQUISITION, LLC (Continued)**

**U003735622**

Tank Material Desc: Composite (Steel w/ FRP)  
Pipe Material Desc: Flexible Plastic  
  
Tank ID: 4  
**Tank Status: Permanently Out Of Use**  
Tank Capacity: 1000  
Substance Description: Diesel  
Tank Compartment: False  
Compartment Compartment: A  
Date Installed: 01/01/1977  
Tank Material Desc: Asphalt Coated or Bare Steel  
Pipe Material Desc: Bare or Galvanized Steel

Tank ID: 5  
**Tank Status: Permanently Out Of Use**  
Tank Capacity: 10000  
Substance Description: Heating Oil  
Tank Compartment: False  
Compartment Compartment: A  
Date Installed: 05/01/1998  
Tank Material Desc: Fiberglass Reinforced Plastic  
Pipe Material Desc: Flexible Plastic

**MD Financial Assurance 2:**

Name: ARE ACQUISITION, LLC  
Address: 1330 PICCARD DRIVE  
City,State,Zip: ROCKVILLE, MD 20850  
Region: 2  
Facility ID: 3702  
Self Insured: False  
Insurance: True  
Risk Retention Group: False  
Guarantee: False  
Surety Bonds: False  
Letter of Credit: False  
State Fund: False  
Other Finance: False  
Finacnce Comments: TXENY100338018 6/4/08 - 6/4/09 (sd)  
FR Not Listed: False

**GQ888 ALEXANDER REAL ESTATE**  
**ENE 1330 PICCARD DRIVE**  
**< 1/8 ROCKVILLE, MD 20850**  
**0.084 mi.**  
**445 ft. Site 7 of 24 in cluster GQ**

**FINDS 1007825708**  
**N/A**

**Actual: FINDS:**  
**441 ft. Registry ID: 110019884641**

**Focus Map:**  
**4 Click Here:**

**Environmental Interest/Information System:**

MD-PEMIS (Maryland - Permanent (Air) Emission) database houses data related to Air Emissions. Also known to the EPA as National Emissions Inventory (NEI).



Map ID  
Direction  
Distance  
Elevation

MAP FINDINGS

Site

Database(s)

EDR ID Number  
EPA ID Number

ALEXANDER REAL ESTATE (Continued)

1007825708

[Click this hyperlink](#) while viewing on your computer to access additional FINDS: detail in the EDR Site Report.

GQ889 PROMETIC BIOTHERAPEUTICS INC  
ENE 1330 PICCARD DR 2ND FL  
< 1/8 ROCKVILLE, MD 20850  
0.084 mi.  
445 ft. Site 8 of 24 in cluster GQ

ECHO 1017530779  
N/A

Actual: 441 ft. ECHO:  
Envid: 1017530779  
Registry ID: 110044929986  
Focus Map: 4 DFR URL: <http://echo.epa.gov/detailed-facility-report?fid=110044929986>  
Name: PROMETIC BIOTHERAPEUTICS INC  
Address: 1330 PICCARD DR 2ND FL  
City,State,Zip: ROCKVILLE, MD 20850

GQ890 BIOQUAL, INC  
ENE 1330 PICCARD DR, STE 202  
< 1/8 ROCKVILLE, MD 20850  
0.084 mi.  
445 ft. Site 9 of 24 in cluster GQ

RCRA-VSQG 1018157007  
FINDS MDR000526909  
ECHO

Actual: 441 ft. RCRA-VSQG:  
Date form received by agency: 2015-03-30 00:00:00.0  
Focus Map: 4 Facility name: BIOQUAL, INC  
Facility address: 1330 PICCARD DR, STE 202  
ROCKVILLE, MD 20850  
EPA ID: MDR000526909  
Contact: NANCY MADDEN  
Contact address: 9600 MEDICAL CENTER DR, STE 10  
ROCK HALL, MD 20850  
Contact country: US  
Contact telephone: 301-251-0633  
Contact email: NMADDEN@BIOQUAL.COM  
EPA Region: 03  
Classification: Conditionally Exempt Small Quantity Generator  
Description: Handler: generates 100 kg or less of hazardous waste per calendar month, and accumulates 1000 kg or less of hazardous waste at any time; or generates 1 kg or less of acutely hazardous waste per calendar month, and accumulates at any time: 1 kg or less of acutely hazardous waste; or 100 kg or less of any residue or contaminated soil, waste or other debris resulting from the cleanup of a spill, into or on any land or water, of acutely hazardous waste; or generates 100 kg or less of any residue or contaminated soil, waste or other debris resulting from the cleanup of a spill, into or on any land or water, of acutely hazardous waste during any calendar month, and accumulates at any time: 1 kg or less of acutely hazardous waste; or 100 kg or less of any residue or contaminated soil, waste or other debris resulting from the cleanup of a spill, into or on any land or water, of acutely hazardous waste

Owner/Operator Summary:  
Owner/operator name: BIOQUAL, INC  
Owner/operator address: 9600 MEDICAL CENTER DR, STE 10  
ROCKVILLE, MD 20850

Map ID  
Direction  
Distance  
Elevation

MAP FINDINGS

Site

Database(s)

EDR ID Number  
EPA ID Number

**BIOQUAL, INC (Continued)**

**1018157007**

Owner/operator country: US  
Owner/operator telephone: Not reported  
Owner/operator email: Not reported  
Owner/operator fax: Not reported  
Owner/operator extension: Not reported  
Legal status: Private  
Owner/Operator Type: Operator  
Owner/Op start date: 2014-02-22 00:00:00.  
Owner/Op end date: Not reported

Owner/operator name: ARE-ACQUISITIONS, LLC  
Owner/operator address: 385 E COLORADO BLVD, STE 299  
PASADENA, CA 91101

Owner/operator country: US  
Owner/operator telephone: Not reported  
Owner/operator email: Not reported  
Owner/operator fax: Not reported  
Owner/operator extension: Not reported  
Legal status: Private  
Owner/Operator Type: Owner  
Owner/Op start date: 1997-01-01 00:00:00.  
Owner/Op end date: Not reported

**Handler Activities Summary:**

U.S. importer of hazardous waste: No  
Mixed waste (haz. and radioactive): No  
Recycler of hazardous waste: No  
Transporter of hazardous waste: No  
Treater, storer or disposer of HW: No  
Underground injection activity: No  
On-site burner exemption: No  
Furnace exemption: No  
Used oil fuel burner: No  
Used oil processor: No  
User oil refiner: No  
Used oil fuel marketer to burner: No  
Used oil Specification marketer: No  
Used oil transfer facility: No  
Used oil transporter: No

**Hazardous Waste Summary:**

. Waste code: D001  
. Waste name: IGNITABLE WASTE

. Waste code: D022  
. Waste name: CHLOROFORM

. Waste code: F003  
. Waste name: THE FOLLOWING SPENT NONHALOGENATED SOLVENTS: XYLENE, ACETONE, ETHYL ACETATE, ETHYL BENZENE, ETHYL ETHER, METHYL ISOBUTYL KETONE, N-BUTYL ALCOHOL, CYCLOHEXANONE, AND METHANOL; ALL SPENT SOLVENT MIXTURES/BLENDS CONTAINING, BEFORE USE, ONLY THE ABOVE SPENT NONHALOGENATED SOLVENTS; AND ALL SPENT SOLVENT MIXTURES/BLENDS CONTAINING, BEFORE USE, ONE OR MORE OF THE ABOVE NONHALOGENATED SOLVENTS, AND A TOTAL OF TEN PERCENT OR MORE (BY VOLUME) OF ONE OR

Map ID  
Direction  
Distance  
Elevation

MAP FINDINGS

Site

Database(s)

EDR ID Number  
EPA ID Number

**BIOQUAL, INC (Continued)**

**1018157007**

MORE OF THOSE SOLVENTS LISTED IN F001, F002, F004, AND F005; AND STILL BOTTOMS FROM THE RECOVERY OF THESE SPENT SOLVENTS AND SPENT SOLVENT MIXTURES.

Violation Status: No violations found

**FINDS:**

Registry ID: 110066957797

[Click Here:](#)

**Environmental Interest/Information System:**

RCRAInfo is a national information system that supports the Resource Conservation and Recovery Act (RCRA) program through the tracking of events and activities related to facilities that generate, transport, and treat, store, or dispose of hazardous waste. RCRAInfo allows RCRA program staff to track the notification, permit, compliance, and corrective action activities required under RCRA.

[Click this hyperlink](#) while viewing on your computer to access additional FINDS: detail in the EDR Site Report.

**ECHO:**

Envid: 1018157007  
Registry ID: 110066957797  
DFR URL: <http://echo.epa.gov/detailed-facility-report?fid=110066957797>  
Name: BIOQUAL, INC  
Address: 1330 PICCARD DR, STE 202  
City,State,Zip: ROCKVILLE, MD 20850

**GQ891**  
**ENE**  
**< 1/8**  
**0.084 mi.**  
**445 ft.**  
**BIOQUAL**  
**1330 PICCARD DR**  
**ROCKVILLE, MD 20850**  
**Site 10 of 24 in cluster GQ**

**PA MANIFEST**  
**S125058737**  
**N/A**

**Actual:**  
**441 ft.**

**Manifest Details:**

**Focus Map:**  
**4**

Year: 2018  
Manifest Number: 017716444JJK  
Manifest Type: TSD Copy  
Generator EPA Id: MDR000526909  
Generator Date: 02/28/2018  
Mailing Address: Not reported  
Mailing City,St,Zip: Not reported  
Contact Name: Not reported  
Contact Phone: Not reported  
TSD EPA Id: Not reported  
TSD Date: Not reported  
TSD Facility Name: Cycle Chem Inc  
TSD Facility Address: 550 Industrial Rd  
TSD Facility City: Lewisberry  
TSD Facility State: PA  
Facility Telephone: Not reported  
Page Number: 1  
Line Number: 1  
Waste Number: U122  
Container Number: 1  
Container Type: Metal drums, barrels, kegs  
Waste Quantity: 2

Map ID  
Direction  
Distance  
Elevation

MAP FINDINGS

Site

Database(s)

EDR ID Number  
EPA ID Number

**BIOQUAL (Continued)**

**S125058737**

Unit: Pounds  
Handling Code: Not reported  
TSP EPA Id: PAD067098822  
Date TSP Sig: Not reported

**GQ892**  
**ENE**  
**< 1/8**  
**0.084 mi.**  
**445 ft.**

**HAZELTON LABORATORIES AMERICA INC**  
**1330 PICCARD DR**  
**ROCKVILLE, MD 20850**

**RCRA NonGen / NLR**

**1000281646**  
**MDD094888351**

**Site 11 of 24 in cluster GQ**

**Actual:**  
**441 ft.**

RCRA NonGen / NLR:

Date form received by agency: 2013-04-24 00:00:00.0

**Focus Map:**  
**4**

Facility name: HAZELTON LABORATORIES AMERICA INC  
Facility address: 1330 PICCARD DR

UNIT B  
ROCKVILLE, MD 20850

EPA ID: MDD094888351  
Mailing address: 9200 LEESBURG TURNPIKE  
VIENNA, VA 22180

Contact: KENNETH HOFFER  
Contact address: 1330 PICCARD DR UNIT B  
ROCKVILLE, MD 20850

Contact country: US  
Contact telephone: 703-893-5400  
Contact email: Not reported

EPA Region: 03  
Land type: Facility is not located on Indian land. Additional information is not known.  
Classification: Non-Generator  
Description: Handler: Non-Generators do not presently generate hazardous waste

**Owner/Operator Summary:**

Owner/operator name: LITTON INDUSTRIES  
Owner/operator address: 5516 NICHOLSON LANE  
KENSINGTON, MD 20795

Owner/operator country: Not reported  
Owner/operator telephone: 301-881-5600  
Owner/operator email: Not reported  
Owner/operator fax: Not reported  
Owner/operator extension: Not reported  
Legal status: Private  
Owner/Operator Type: Owner  
Owner/Op start date: Not reported  
Owner/Op end date: Not reported

**Handler Activities Summary:**

U.S. importer of hazardous waste: No  
Mixed waste (haz. and radioactive): No  
Recycler of hazardous waste: No  
Transporter of hazardous waste: No  
Treater, storer or disposer of HW: No  
Underground injection activity: No  
On-site burner exemption: No  
Furnace exemption: No  
Used oil fuel burner: No  
Used oil processor: No  
Used oil refiner: No

Map ID  
Direction  
Distance  
Elevation

MAP FINDINGS

Site

Database(s)

EDR ID Number  
EPA ID Number

**HAZELTON LABORATORIES AMERICA INC (Continued)**

**1000281646**

Used oil fuel marketer to burner: No  
Used oil Specification marketer: No  
Used oil transfer facility: No  
Used oil transporter: No

Historical Generators:

Date form received by agency: 2006-04-24 00:00:00.0  
Site name: HAZELTON LABORATORIES AMERICA INC  
Classification: Not a generator, verified

Date form received by agency: 1980-11-14 00:00:00.0  
Site name: HAZELTON LABORATORIES AMERICA INC  
Classification: Not a generator, verified

Date form received by agency: 1980-08-15 00:00:00.0  
Site name: HAZELTON LABORATORIES AMERICA INC  
Classification: Large Quantity Generator

Hazardous Waste Summary:

. Waste code: D000  
. Waste name: Not Defined

. Waste code: D004  
. Waste name: ARSENIC

. Waste code: D005  
. Waste name: BARIUM

. Waste code: D006  
. Waste name: CADMIUM

. Waste code: D007  
. Waste name: CHROMIUM

. Waste code: D008  
. Waste name: LEAD

. Waste code: D009  
. Waste name: MERCURY

. Waste code: D010  
. Waste name: SELENIUM

. Waste code: D011  
. Waste name: SILVER

. Waste code: D012  
. Waste name: ENDRIN  
(1,2,3,4,10,10-HEXACHLORO-1,7-EPOXY-1,4,4A,5,6,7,8,8A-OCTAHYDRO-1,4-EN  
DO, ENDO-5,8-DIMETH-ANO-NAPHTHALENE)

. Waste code: D013  
. Waste name: LINDANE (1,2,3,4,5,6-HEXA-CHLOROCYCLOHEXANE, GAMMA ISOMER)

. Waste code: D014

Map ID  
Direction  
Distance  
Elevation

MAP FINDINGS

Site

Database(s)

EDR ID Number  
EPA ID Number

**HAZELTON LABORATORIES AMERICA INC (Continued)**

**1000281646**

- . Waste name: METHOXYCHLOR (1,1,1-TRICHLORO-2,2-BIS [P-METHOXYPHENYL] ETHANE)
- . Waste code: D015
- . Waste name: TOXAPHENE (C10 H10 CL8, TECHNICAL CHLORINATED CAMPHENE, 67-69 PERCENT CHLORINE)
- . Waste code: D016
- . Waste name: 2,4-D (2,4-DICHLOROPHENOXYACETIC ACID)
- . Waste code: D017
- . Waste name: 2,4,5-TP SILVEX (2,4,5-TRICHLOROPHENOXYPROPIONIC ACID)
- . Waste code: F001
- . Waste name: THE FOLLOWING SPENT HALOGENATED SOLVENTS USED IN DEGREASING: TETRACHLOROETHYLENE, TRICHLORETHYLENE, METHYLENE CHLORIDE, 1,1,1-TRICHLOROETHANE, CARBON TETRACHLORIDE AND CHLORINATED FLUOROCARBONS; ALL SPENT SOLVENT MIXTURES/BLENDS USED IN DEGREASING CONTAINING, BEFORE USE, A TOTAL OF TEN PERCENT OR MORE (BY VOLUME) OF ONE OR MORE OF THE ABOVE HALOGENATED SOLVENTS OR THOSE SOLVENTS LISTED IN F002, F004, AND F005; AND STILL BOTTOMS FROM THE RECOVERY OF THESE SPENT SOLVENTS AND SPENT SOLVENT MIXTURES.
- . Waste code: F002
- . Waste name: THE FOLLOWING SPENT HALOGENATED SOLVENTS: TETRACHLOROETHYLENE, METHYLENE CHLORIDE, TRICHLOROETHYLENE, 1,1,1-TRICHLOROETHANE, CHLOROBENZENE, 1,1,2-TRICHLORO-1,2,2-TRIFLUOROETHANE, ORTHO-DICHLOROBENZENE, TRICHLOROFLUOROMETHANE, AND 1,1,2, TRICHLOROETHANE; ALL SPENT SOLVENT MIXTURES/BLENDS CONTAINING, BEFORE USE, A TOTAL OF TEN PERCENT OR MORE (BY VOLUME) OF ONE OR MORE OF THE ABOVE HALOGENATED SOLVENTS OR THOSE SOLVENTS LISTED IN F001, F004, AND F005; AND STILL BOTTOMS FROM THE RECOVERY OF THESE SPENT SOLVENTS AND SPENT SOLVENT MIXTURES.
- . Waste code: F003
- . Waste name: THE FOLLOWING SPENT NONHALOGENATED SOLVENTS: XYLENE, ACETONE, ETHYL ACETATE, ETHYL BENZENE, ETHYL ETHER, METHYL ISOBUTYL KETONE, N-BUTYL ALCOHOL, CYCLOHEXANONE, AND METHANOL; ALL SPENT SOLVENT MIXTURES/BLENDS CONTAINING, BEFORE USE, ONLY THE ABOVE SPENT NONHALOGENATED SOLVENTS; AND ALL SPENT SOLVENT MIXTURES/BLENDS CONTAINING, BEFORE USE, ONE OR MORE OF THE ABOVE NONHALOGENATED SOLVENTS, AND A TOTAL OF TEN PERCENT OR MORE (BY VOLUME) OF ONE OR MORE OF THOSE SOLVENTS LISTED IN F001, F002, F004, AND F005; AND STILL BOTTOMS FROM THE RECOVERY OF THESE SPENT SOLVENTS AND SPENT SOLVENT MIXTURES.
- . Waste code: F004
- . Waste name: THE FOLLOWING SPENT NONHALOGENATED SOLVENTS: CRESOLS, CRESYLIC ACID, AND NITROBENZENE; AND THE STILL BOTTOMS FROM THE RECOVERY OF THESE SOLVENTS; ALL SPENT SOLVENT MIXTURES/BLENDS CONTAINING, BEFORE USE, A TOTAL OF TEN PERCENT OR MORE (BY VOLUME) OF ONE OR MORE OF THE ABOVE NONHALOGENATED SOLVENTS OR THOSE SOLVENTS LISTED IN F001, F002, AND F005; AND STILL BOTTOMS FROM THE RECOVERY OF THESE SPENT SOLVENTS AND SPENT SOLVENT MIXTURES.
- . Waste code: F005
- . Waste name: THE FOLLOWING SPENT NONHALOGENATED SOLVENTS: TOLUENE, METHYL ETHYL KETONE, CARBON DISULFIDE, ISOBUTANOL, PYRIDINE, BENZENE,

Map ID  
Direction  
Distance  
Elevation

MAP FINDINGS

Site

Database(s)

EDR ID Number  
EPA ID Number

**HAZELTON LABORATORIES AMERICA INC (Continued)**

**1000281646**

2-ETHOXYETHANOL, AND 2-NITROPROPANE; ALL SPENT SOLVENT MIXTURES/BLENDS CONTAINING, BEFORE USE, A TOTAL OF TEN PERCENT OR MORE (BY VOLUME) OF ONE OR MORE OF THE ABOVE NONHALOGENATED SOLVENTS OR THOSE SOLVENTS LISTED IN F001, F002, OR F004; AND STILL BOTTOMS FROM THE RECOVERY OF THESE SPENT SOLVENTS AND SPENT SOLVENT MIXTURES.

- . Waste code: F006
- . Waste name: WASTEWATER TREATMENT SLUDGES FROM ELECTROPLATING OPERATIONS, EXCEPT FROM THE FOLLOWING PROCESSES: (1) SULFURIC ACID ANODIZING OF ALUMINUM; (2) TIN PLATING ON CARBON STEEL; (3) ZINC PLATING (SEGREGATED BASIS) ON CARBON STEEL; (4) ALUMINUM OR ZINC-ALUMINUM PLATING ON CARBON STEEL; (5) CLEANING/STRIPPING ASSOCIATED WITH TIN, ZINC, AND ALUMINUM PLATING ON CARBON STEEL; AND (6) CHEMICAL ETCHING AND MILLING OF ALUMINUM.
- . Waste code: F007
- . Waste name: SPENT CYANIDE PLATING BATH SOLUTIONS FROM ELECTROPLATING OPERATIONS.
- . Waste code: F008
- . Waste name: PLATING BATH RESIDUES FROM THE BOTTOM OF PLATING BATHS FROM ELECTROPLATING OPERATIONS IN WHICH CYANIDES ARE USED IN THE PROCESS.
- . Waste code: F009
- . Waste name: SPENT STRIPPING AND CLEANING BATH SOLUTIONS FROM ELECTROPLATING OPERATIONS IN WHICH CYANIDES ARE USED IN THE PROCESS.
- . Waste code: F010
- . Waste name: QUENCHING BATH RESIDUES FROM OIL BATHS FROM METAL HEAT TREATING OPERATIONS IN WHICH CYANIDES ARE USED IN THE PROCESS.
- . Waste code: F011
- . Waste name: SPENT CYANIDE SOLUTIONS FROM SLAT BATH POT CLEANING FROM METAL HEAT TREATING OPERATIONS.
- . Waste code: F012
- . Waste name: QUENCHING WASTEWATER TREATMENT SLUDGES FROM METAL HEAT TREATING OPERATIONS IN WHICH CYANIDES ARE USED IN THE PROCESS.
- . Waste code: F014
- . Waste name: Not Defined
- . Waste code: F015
- . Waste name: Not Defined
- . Waste code: F019
- . Waste name: WASTEWATER TREATMENT SLUDGES FROM THE CHEMICAL CONVERSION COATING OF ALUMINUM, EXCEPT FROM ZIRCONIUM PHOSPHATING IN ALUMINUM CAN WASHING WHEN SUCH PHOSPHATING IS AN EXCLUSIVE CONVERSION COATING PROCESS.
- . Waste code: K001
- . Waste name: BOTTOM SEDIMENT SLUDGE FROM THE TREATMENT OF WASTEWATERS FROM WOOD PRESERVING PROCESSES THAT USE CREOSOTE AND/OR PENTACHLOROPHENOL.
- . Waste code: K002
- . Waste name: WASTEWATER TREATMENT SLUDGE FROM THE PRODUCTION OF CHROME YELLOW AND ORANGE PIGMENTS.

Map ID  
Direction  
Distance  
Elevation

MAP FINDINGS

Site

Database(s)

EDR ID Number  
EPA ID Number

**HAZELTON LABORATORIES AMERICA INC (Continued)**

**1000281646**

- . Waste code: K003
- . Waste name: WASTEWATER TREATMENT SLUDGE FROM THE PRODUCTION OF MOLYBDATE ORANGE PIGMENTS.
  
- . Waste code: K004
- . Waste name: WASTEWATER TREATMENT SLUDGE FROM THE PRODUCTION OF ZINC YELLOW PIGMENTS.
  
- . Waste code: K005
- . Waste name: WASTEWATER TREATMENT SLUDGE FROM THE PRODUCTION OF CHROME GREEN PIGMENTS.
  
- . Waste code: K006
- . Waste name: WASTEWATER TREATMENT SLUDGE FROM THE PRODUCTION OF CHROME OXIDE GREEN PIGMENTS (ANHYDROUS AND HYDRATED).
  
- . Waste code: K007
- . Waste name: WASTEWATER TREATMENT SLUDGE FROM THE PRODUCTION OF IRON BLUE PIGMENTS.
  
- . Waste code: K008
- . Waste name: OVEN RESIDUE FROM THE PRODUCTION OF CHROME OXIDE GREEN PIGMENTS.
  
- . Waste code: K009
- . Waste name: DISTILLATION BOTTOMS FROM THE PRODUCTION OF ACETALDEHYDE FROM ETHYLENE.
  
- . Waste code: K010
- . Waste name: DISTILLATION SIDE CUTS FROM THE PRODUCTION OF ACETALDEHYDE FROM ETHYLENE.
  
- . Waste code: K011
- . Waste name: BOTTOM STREAM FROM THE WASTEWATER STRIPPER IN THE PRODUCTION OF ACRYLONITRILE.
  
- . Waste code: K013
- . Waste name: BOTTOM STREAM FROM THE ACETONITRILE COLUMN IN THE PRODUCTION OF ACRYLONITRILE.
  
- . Waste code: K014
- . Waste name: BOTTOMS FROM THE ACETONITRILE PURIFICATION COLUMN IN THE PRODUCTION OF ACRYLONITRILE.
  
- . Waste code: K015
- . Waste name: STILL BOTTOMS FROM THE DISTILLATION OF BENZYL CHLORIDE.
  
- . Waste code: K016
- . Waste name: HEAVY ENDS OR DISTILLATION RESIDUES FROM THE PRODUCTION OF CARBON TETRACHLORIDE.
  
- . Waste code: K017
- . Waste name: HEAVY ENDS (STILL BOTTOMS) FROM THE PURIFICATION COLUMN IN THE PRODUCTION OF EPICHLOROHYDRIN.
  
- . Waste code: K018
- . Waste name: HEAVY ENDS FROM THE FRACTIONATION COLUMN IN ETHYL CHLORIDE PRODUCTION.
  
- . Waste code: K019



Map ID  
Direction  
Distance  
Elevation

MAP FINDINGS

Site

Database(s)

EDR ID Number  
EPA ID Number

**HAZELTON LABORATORIES AMERICA INC (Continued)**

**1000281646**

- . Waste name: HEAVY ENDS FROM THE DISTILLATION OF ETHYLENE DICHLORIDE IN ETHYLENE DICHLORIDE PRODUCTION.
- . Waste code: K020
- . Waste name: HEAVY ENDS FROM THE DISTILLATION OF VINYL CHLORIDE IN VINYL CHLORIDE MONOMER PRODUCTION.
- . Waste code: K021
- . Waste name: AQUEOUS SPENT ANTIMONY CATALYST WASTE FROM FLUOROMETHANE PRODUCTION.
- . Waste code: K022
- . Waste name: DISTILLATION BOTTOM TARS FROM THE PRODUCTION OF PHENOL/ACETONE FROM CUMENE.
- . Waste code: K023
- . Waste name: DISTILLATION LIGHT ENDS FROM THE PRODUCTION OF PHTHALIC ANHYDRIDE FROM NAPHTHALENE.
- . Waste code: K024
- . Waste name: DISTILLATION BOTTOMS FROM THE PRODUCTION OF PHTHALIC ANHYDRIDE FROM NAPHTHALENE.
- . Waste code: K025
- . Waste name: DISTILLATION BOTTOMS FROM THE PRODUCTION OF NITROBENZENE BY THE NITRATION OF BENZENE.
- . Waste code: K026
- . Waste name: STRIPPING STILL TAILS FROM THE PRODUCTION OF METHYL ETHYL PYRIDINES.
- . Waste code: K027
- . Waste name: CENTRIFUGE AND DISTILLATION RESIDUES FROM TOLUENE DIISOCYANATE PRODUCTION.
- . Waste code: K028
- . Waste name: SPENT CATALYST FROM THE HYDROCHLORINATOR REACTOR IN THE PRODUCTION OF 1,1,1-TRICHLOROETHANE.
- . Waste code: K029
- . Waste name: WASTE FROM THE PRODUCT STEAM STRIPPER IN THE PRODUCTION OF 1,1,1-TRICHLOROETHANE.
- . Waste code: K030
- . Waste name: COLUMN BOTTOMS OR HEAVY ENDS FROM THE COMBINED PRODUCTION OF TRICHLOROETHYLENE AND PERCHLOROETHYLENE.
- . Waste code: K031
- . Waste name: BY-PRODUCT SALTS GENERATED IN THE PRODUCTION OF MSMA AND CACODYLIC ACID.
- . Waste code: K032
- . Waste name: WASTEWATER TREATMENT SLUDGE FROM THE PRODUCTION OF CHLORDANE.
- . Waste code: K033
- . Waste name: WASTEWATER AND SCRUB WATER FROM THE CHLORINATION OF CYCLOPENTADIENE IN THE PRODUCTION OF CHLORDANE.
- . Waste code: K034

Map ID  
Direction  
Distance  
Elevation

MAP FINDINGS

Site

Database(s)

EDR ID Number  
EPA ID Number

**HAZELTON LABORATORIES AMERICA INC (Continued)**

**1000281646**

- . Waste name: FILTER SOLIDS FROM THE FILTRATION OF HEXACHLOROCYCLOPENTADIENE IN THE PRODUCTION OF CHLORDANE.
- . Waste code: K035
- . Waste name: WASTEWATER TREATMENT SLUDGES GENERATED IN THE PRODUCTION OF CREOSOTE.
- . Waste code: K036
- . Waste name: STILL BOTTOMS FROM TOLUENE RECLAMATION DISTILLATION IN THE PRODUCTION OF DISULFOTON.
- . Waste code: K037
- . Waste name: WASTEWATER TREATMENT SLUDGES FROM THE PRODUCTION OF DISULFOTON.
- . Waste code: K038
- . Waste name: WASTEWATER FROM THE WASHING AND STRIPPING OF PHORATE PRODUCTION.
- . Waste code: K039
- . Waste name: FILTER CAKE FROM THE FILTRATION OF DIETHYLPHOSPHORODITHIOIC ACID IN THE PRODUCTION OF PHORATE.
- . Waste code: K040
- . Waste name: WASTEWATER TREATMENT SLUDGE FROM THE PRODUCTION OF PHORATE.
- . Waste code: K041
- . Waste name: WASTEWATER TREATMENT SLUDGE FROM THE PRODUCTION OF TOXAPHENE.
- . Waste code: K042
- . Waste name: HEAVY ENDS OR DISTILLATION RESIDUES FROM THE DISTILLATION OF TETRACHLOROBENZENE IN THE PRODUCTION OF 2,4,5-T.
- . Waste code: K043
- . Waste name: 2,6-DICHLOROPHENOL WASTE FROM THE PRODUCTION OF 2,4-D.
- . Waste code: K044
- . Waste name: WASTEWATER TREATMENT SLUDGES FROM THE MANUFACTURING AND PROCESSING OF EXPLOSIVES.
- . Waste code: K045
- . Waste name: SPENT CARBON FROM THE TREATMENT OF WASTEWATER CONTAINING EXPLOSIVES.
- . Waste code: K046
- . Waste name: WASTEWATER TREATMENT SLUDGES FROM THE MANUFACTURING, FORMULATION, AND LOADING OF LEAD-BASED INITIATING COMPOUNDS.
- . Waste code: K047
- . Waste name: PINK/RED WATER FROM TNT OPERATIONS.
- . Waste code: K048
- . Waste name: DISSOLVED AIR FLOTATION (DAF) FLOAT FROM THE PETROLEUM REFINING INDUSTRY.
- . Waste code: K049
- . Waste name: SLOP OIL EMULSION SOLIDS FROM THE PETROLEUM REFINING INDUSTRY.
- . Waste code: K050
- . Waste name: HEAT EXCHANGER BUNDLE CLEANING SLUDGE FROM THE PETROLEUM REFINING INDUSTRY.

Map ID  
Direction  
Distance  
Elevation

MAP FINDINGS

Site

Database(s)

EDR ID Number  
EPA ID Number

**HAZELTON LABORATORIES AMERICA INC (Continued)**

**1000281646**

- . Waste code: K051
- . Waste name: API SEPARATOR SLUDGE FROM THE PETROLEUM REFINING INDUSTRY.
  
- . Waste code: K052
- . Waste name: TANK BOTTOMS (LEADED) FROM THE PETROLEUM REFINING INDUSTRY.
  
- . Waste code: K060
- . Waste name: AMMONIA STILL LIME SLUDGE FROM COKING OPERATIONS.
  
- . Waste code: K061
- . Waste name: EMISSION CONTROL DUST/SLUDGE FROM THE PRIMARY PRODUCTION OF STEEL IN ELECTRIC FURNACES.
  
- . Waste code: K062
- . Waste name: SPENT PICKLE LIQUOR FROM STEEL FINISHING OPERATIONS OF PLANTS THAT PRODUCE IRON OR STEEL.
  
- . Waste code: K069
- . Waste name: EMISSION CONTROL DUST/SLUDGE FROM SECONDARY LEAD SMELTING.
  
- . Waste code: K071
- . Waste name: BRINE PURIFICATION MUDS FROM THE MERCURY CELL PROCESS IN CHLORINE PRODUCTION, IN WHICH SEPARATELY PREPURIFIED BRINE IS NOT USED.
  
- . Waste code: K073
- . Waste name: CHLORINATED HYDROCARBON WASTE FROM THE PURIFICATION STEP OF THE DIAPHRAGM CELL PROCESS USING GRAPHITE ANODES IN CHLORINE PRODUCTION.
  
- . Waste code: K083
- . Waste name: DISTILLATION BOTTOMS FROM ANILINE PRODUCTION.
  
- . Waste code: K084
- . Waste name: WASTEWATER TREATMENT SLUDGES GENERATED DURING THE PRODUCTION OF VETERINARY PHARMACEUTICALS FROM ARSENIC OR ORGANO-ARSENIC COMPOUNDS.
  
- . Waste code: K085
- . Waste name: DISTILLATION OR FRACTIONATION COLUMN BOTTOMS FROM THE PRODUCTION OF CHLOROBENZENES.
  
- . Waste code: K086
- . Waste name: SOLVENT WASHES AND SLUDGES, CAUSTIC WASHES AND SLUDGES, OR WATER WASHES AND SLUDGES FROM CLEANING TUBS AND EQUIPMENT USED IN THE FORMULATION OF INK FROM PIGMENTS, DRIERS, SOAPS, AND STABILIZERS CONTAINING CHROMIUM AND LEAD.
  
- . Waste code: K087
- . Waste name: DECANter TANK TAR SLUDGE FROM COKING OPERATIONS.
  
- . Waste code: K093
- . Waste name: DISTILLATION LIGHT ENDS FROM THE PRODUCTION OF PHTHALIC ANHYDRIDE FROM ORTHO-XYLENE.
  
- . Waste code: K094
- . Waste name: DISTILLATION BOTTOMS FROM THE PRODUCTION OF PHTHALIC ANHYDRIDE FROM ORTHO-XYLENE.
  
- . Waste code: K095

Map ID  
Direction  
Distance  
Elevation

MAP FINDINGS

Site

Database(s)

EDR ID Number  
EPA ID Number

**HAZELTON LABORATORIES AMERICA INC (Continued)**

**1000281646**

- . Waste name: DISTILLATION BOTTOMS FROM THE PRODUCTION OF 1,1,1-TRICHLOROETHANE.
- . Waste code: K096
- . Waste name: HEAVY ENDS FROM THE HEAVY ENDS COLUMN FROM THE PRODUCTION OF 1,1,1-TRICHLOROETHANE.
- . Waste code: K097
- . Waste name: VACUUM STRIPPER DISCHARGE FROM THE CHLORDANE CHLORINATOR IN THE PRODUCTION OF CHLORDANE.
- . Waste code: K098
- . Waste name: UNTREATED PROCESS WASTEWATER FROM THE PRODUCTION OF TOXAPHENE.
- . Waste code: K099
- . Waste name: UNTREATED WASTEWATER FROM THE PRODUCTION OF 2,4-D.
- . Waste code: K100
- . Waste name: WASTE LEACHING SOLUTION FROM ACID LEACHING OF EMISSION CONTROL DUST/SLUDGE FROM SECONDARY LEAD SMELTING.
- . Waste code: K101
- . Waste name: DISTILLATION TAR RESIDUES FROM THE DISTILLATION OF ANILINE-BASED COMPOUNDS IN THE PRODUCTION OF VETERINARY PHARMACEUTICALS FROM ARSENIC OR ORGANO-ARSENIC COMPOUNDS.
- . Waste code: K102
- . Waste name: RESIDUE FROM THE USE OF ACTIVATED CARBON FOR DECOLORIZATION IN THE PRODUCTION OF VETERINARY PHARMACEUTICALS FROM ARSENIC OR ORGANO-ARSENIC COMPOUNDS.
- . Waste code: K103
- . Waste name: PROCESS RESIDUES FROM ANILINE EXTRACTION FROM THE PRODUCTION OF ANILINE.
- . Waste code: K104
- . Waste name: COMBINED WASTEWATERS GENERATED FROM NITROBENZENE/ANILINE PRODUCTION.
- . Waste code: K105
- . Waste name: SEPARATED AQUEOUS STREAM FROM THE REACTOR PRODUCT WASHING STEP IN THE PRODUCTION OF CHLOROBENZENES.
- . Waste code: K106
- . Waste name: WASTEWATER TREATMENT SLUDGE FROM THE MERCURY CELL PROCESS IN CHLORINE PRODUCTION.
- . Waste code: P001
- . Waste name: 2H-1-BENZOPYRAN-2-ONE, 4-HYDROXY-3-(3-OXO-1-PHENYLBUTYL)-, & SALTS, WHEN PRESENT AT CONCENTRATIONS GREATER THAN 0.3% (OR) WARFARIN, & SALTS, WHEN PRESENT AT CONCENTRATIONS GREATER THAN 0.3%
- . Waste code: P002
- . Waste name: 1-ACETYL-2-THIOUREA (OR) ACETAMIDE, N-(AMINOTHIOXOMETHYL)-
- . Waste code: P003
- . Waste name: 2-PROPENAL (OR) ACROLEIN
- . Waste code: P004

Map ID  
Direction  
Distance  
Elevation

MAP FINDINGS

Site

Database(s)

EDR ID Number  
EPA ID Number

**HAZELTON LABORATORIES AMERICA INC (Continued)**

**1000281646**

- . Waste name: 1,4,5,8-DIMETHANONAPHTHALENE,  
1,2,3,4,10,10-HEXA-CHLORO-1,4,4A,5,8,8A,-HEXAHYDRO-, (1ALPHA, 4ALPHA,  
4ABETA, 5ALPHA, 8ALPHA, 8ABETA)- (OR) ALDRIN
- . Waste code: P005
- . Waste name: 2-PROPEN-1-OL (OR) ALLYL ALCOHOL
- . Waste code: P006
- . Waste name: ALUMINUM PHOSPHIDE (R,T)
- . Waste code: P007
- . Waste name: 3(2H)-ISOXAZOLONE, 5-(AMINOMETHYL)- (OR) 5-(AMINOMETHYL)-3-ISOXAZOLOL
- . Waste code: P008
- . Waste name: 4-AMINOPYRIDINE (OR) 4-PYRIDINAMINE
- . Waste code: P009
- . Waste name: AMMONIUM PICRATE (R) (OR) PHENOL, 2,4,6-TRINITRO-, AMMONIUM SALT (R)
- . Waste code: P010
- . Waste name: ARSENIC ACID H3ASO4
- . Waste code: P011
- . Waste name: ARSENIC OXIDE AS2O5 (OR) ARSENIC PENTOXIDE
- . Waste code: P012
- . Waste name: ARSENIC OXIDE AS2O3 (OR) ARSENIC TRIOXIDE
- . Waste code: P013
- . Waste name: BARIUM CYANIDE
- . Waste code: P014
- . Waste name: BENZENETHIOL (OR) THIOPHENOL
- . Waste code: P015
- . Waste name: BERYLLIUM
- . Waste code: P016
- . Waste name: DICHLOROMETHYL ETHER (OR) METHANE, OXYBIS[CHLORO-
- . Waste code: P017
- . Waste name: 2-PROPANONE, 1-BROMO- (OR) BROMOACETONE
- . Waste code: P018
- . Waste name: BRUCINE (OR) STRYCHNIDIN-10-ONE, 2,3-DIMETHOXY-
- . Waste code: P020
- . Waste name: DINOSEB (OR) PHENOL, 2-(1-METHYLPROPYL)-4,6-DINITRO-
- . Waste code: P021
- . Waste name: CALCIUM CYANIDE (OR) CALCIUM CYANIDE CA(CN)2
- . Waste code: P022
- . Waste name: CARBON DISULFIDE
- . Waste code: P023
- . Waste name: ACETALDEHYDE, CHLORO- (OR) CHLOROACETALDEHYDE

Map ID  
Direction  
Distance  
Elevation

MAP FINDINGS

Site

Database(s)

EDR ID Number  
EPA ID Number

HAZELTON LABORATORIES AMERICA INC (Continued)

1000281646

|             |   |
|-------------|---|
| Waste code: | P024  |
| Waste name: | BENZENAMINE, 4-CHLORO- (OR) P-CHLORANILINE  |
| Waste code: | P026  |
| Waste name: | 1-(O-CHLOROPHENYL)THIOUREA (OR) THIOUREA, (2-CHLOROPHENYL)-   |
| Waste code: | P027  |
| Waste name: | 3-CHLOROPROPIONITRILE (OR) PROPANENITRILE, 3-CHLORO-  |
| Waste code: | P028  |
| Waste name: | BENZENE, (CHLOROMETHYL)- (OR) BENZYL CHLORIDE   |
| Waste code: | P029  |
| Waste name: | COPPER CYANIDE (OR) COPPER CYANIDE CU(CN)   |
| Waste code: | P030  |
| Waste name: | CYANIDES (SOLUBLE CYANIDE SALTS), NOT OTHERWISE SPECIFIED   |
| Waste code: | P031  |
| Waste name: | CYANOGEN (OR) ETHANEDINITRILE   |
| Waste code: | P033  |
| Waste name: | CYANOGEN CHLORIDE (OR) CYANOGEN CHLORIDE (CN)CL   |
| Waste code: | P034  |
| Waste name: | 2-CYCLOHEXYL-4,6-DINITROPHENOL (OR) PHENOL, 2-CYCLOHEXYL-4,6-DINITRO-   |
| Waste code: | P036  |
| Waste name: | ARSONOUS DICHLORIDE, PHENYL- (OR) DICHLOROPHENYLARSINE  |
| Waste code: | P037  |
| Waste name: | 2,7:3,6-DIMETHANONAPHTH[2,3-B]OXIRENE,<br>3,4,5,6,9,9-HEXACHLORO-1A,2,2A,3,6,6A,7,7A-OCTAHYDRO-, (1AALPHA,<br>2BETA, 2AALPHA, 3BETA, 6BETA, 6AALPHA, 7BETA, 7AALPHA)- (OR) DIELDRIN |
| Waste code: | P038  |
| Waste name: | ARSINE, DIETHYL- (OR) DIETHYLARSINE   |
| Waste code: | P039  |
| Waste name: | DISULFOTON (OR) PHOSPHORODITHIOIC ACID, O,O-DIETHYL<br>S-[2-(ETHYLTHIO)ETHYL] ESTER   |
| Waste code: | P040  |
| Waste name: | O,O-DIETHYL O-PYRAZINYL PHOSPHOROTHIOATE (OR) PHOSPHOROTHIOIC ACID,<br>O,O-DIETHYL O-PYRAZINYL ESTER  |
| Waste code: | P041  |
| Waste name: | DIETHYL-P-NITROPHENYL PHOSPHATE (OR) PHOSPHORIC ACID, DIETHYL<br>4-NITROPHENYL ESTER  |
| Waste code: | P042  |
| Waste name: | 1,2-BENZENEDIOL, 4-[1-HYDROXY-2-(METHYLAMINO)ETHYL]-, (R)- (OR)<br>EPINEPHRINE  |
| Waste code: | P043  |
| Waste name: | DIISOPROPYLFLUOROPHOSPHATE (DFP) (OR) PHOSPHOROFUORIDIC ACID,<br>BIS(1-METHYLETHYL) ESTER   |

Map ID  
Direction  
Distance  
Elevation

MAP FINDINGS

Site

Database(s)

EDR ID Number  
EPA ID Number

HAZELTON LABORATORIES AMERICA INC (Continued)

1000281646

- . Waste code: P044
- . Waste name: DIMETHOATE (OR) PHOSPHORODITHIOIC ACID, O,O-DIMETHYL S-[2-(METHYLAMINO)-2-OXOETHYL] ESTER
  
- . Waste code: P045
- . Waste name: 2-BUTANONE, 3,3-DIMETHYL-1-(METHYLTHIO)-, O-[METHYLAMINO)CARBONYL] OXIME (OR) THIOFANOX
  
- . Waste code: P046
- . Waste name: ALPHA,ALPHA-DIMETHYLPHENETHYLAMINE (OR) BENZENEETHANAMINE, ALPHA, ALPHA-DIMETHYL-
  
- . Waste code: P047
- . Waste name: 4,6-DINITRO-O-CRESOL, & SALTS (OR) PHENOL, 2-METHYL-4,6-DINITRO-, & SALTS
  
- . Waste code: P048
- . Waste name: 2,4-DINITROPHENOL (OR) PHENOL, 2,4-DINITRO-
  
- . Waste code: P049
- . Waste name: DITHIOBIURET (OR) THIOIMIDODICARBONIC DIAMIDE [(H<sub>2</sub>N)C(S)]<sub>2</sub>NH
  
- . Waste code: P050
- . Waste name: 6,9-METHANO-2,4,3-BENZODIOXATHIEPIN,6,7,8,9,10,10-HEXACHLORO-1,5,5A,6, 9,9A-HEXAHYDRO-,3-OXIDE (OR) ENDOSULFAN
  
- . Waste code: P051
- . Waste name: 2,7:3,6-DIMETHANONAPHTH[2,3-B]OXIRENE, 3,4,5,6,9,9-HEXACHLORO-1A,2,2A,3,6,6A,7,7A-OCTAHYDRO-, (1AALPHA, 2BETA, 2ABETA, 3ALPHA, 6ALPHA, 6ABETA, 7BETA, 7AALPHA)- & METABOLITES (OR) ENDRIN (OR) ENDRIN, & METABOLITES
  
- . Waste code: P054
- . Waste name: AZIRIDINE (OR) ETHYLENEIMINE
  
- . Waste code: P056
- . Waste name: FLUORINE
  
- . Waste code: P057
- . Waste name: ACETAMIDE, 2-FLUORO- (OR) FLUOROACETAMIDE
  
- . Waste code: P058
- . Waste name: ACETIC ACID, FLUORO-, SODIUM SALT (OR) FLUOROACETIC ACID, SODIUM SALT
  
- . Waste code: P059
- . Waste name: 4,7-METHANO-1H-INDENE, 1,4,5,6,7,8,8-HEPTACHLORO-3A,4,7,7A-TETRAHYDRO- (OR) HEPTACHLOR
  
- . Waste code: P060
- . Waste name: 1,4,5,8-DIMETHANONAPHTHALENE, 1,2,3,4,10,10-HEXA-CHLORO-1,4,4A,5,8,8A,-HEXAHYDRO-, (1ALPHA, 4ALPHA, 4ABETA, 5BETA, 8BETA, 8ABETA)- (OR) ISODRIN
  
- . Waste code: P062
- . Waste name: HEXAETHYL TETRAPHOSPHATE (OR) TETRAPHOSPHORIC ACID, HEXAETHYL ESTER
  
- . Waste code: P063

Map ID  
Direction  
Distance  
Elevation

MAP FINDINGS

Site

Database(s)

EDR ID Number  
EPA ID Number

**HAZELTON LABORATORIES AMERICA INC (Continued)**

**1000281646**

- . Waste name: HYDROCYANIC ACID (OR) HYDROGEN CYANIDE
- . Waste code: P064
- . Waste name: METHANE, ISOCYANATO- (OR) METHYL ISOCYANATE
- . Waste code: P065
- . Waste name: FULMINIC ACID, MERCURY(2+) SALT (R,T) (OR) MERCURY FULMINATE (R,T)
- . Waste code: P066
- . Waste name: ETHANIMIDOTHIOIC ACID, N-[[[(METHYLAMINO)CARBONYL]OXY]-, METHYL ESTER (OR) METHOMYL
- . Waste code: P067
- . Waste name: 1,2-PROPYLENIMINE (OR) AZIRIDINE, 2-METHYL-
- . Waste code: P068
- . Waste name: HYDRAZINE, METHYL- (OR) METHYL HYDRAZINE
- . Waste code: P069
- . Waste name: 2-METHYLLACTONITRILE (OR) PROPANENITRILE, 2-HYDROXY-2-METHYL-
- . Waste code: P070
- . Waste name: ALDICARB (OR) PROPANAL, 2-METHYL-2-(METHYLTHIO)-, O-[(METHYLAMINO)CARBONYL]OXIME
- . Waste code: P071
- . Waste name: METHYL PARATHION (OR) PHOSPHOROTHIOIC ACID, O,O,-DIMETHYL O-(4-NITROPHENYL) ESTER
- . Waste code: P072
- . Waste name: ALPHA-NAPHTHYLTHIOUREA (OR) THIOUREA, 1-NAPHTHALENYL-
- . Waste code: P073
- . Waste name: NICKEL CARBONYL (OR) NICKEL CARBONYL NI(CO)4, (T-4)-
- . Waste code: P074
- . Waste name: NICKEL CYANIDE (OR) NICKEL CYANIDE NI(CN)2
- . Waste code: P075
- . Waste name: NICOTINE, & SALTS (OR) PYRIDINE, 3-(1-METHYL-2-PYRROLIDINYL)-,(S)-, & SALTS
- . Waste code: P076
- . Waste name: NITRIC OXIDE (OR) NITROGEN OXIDE NO
- . Waste code: P077
- . Waste name: BENZENAMINE, 4-NITRO- (OR) P-NITROANILINE
- . Waste code: P078
- . Waste name: NITROGEN DIOXIDE (OR) NITROGEN OXIDE NO2
- . Waste code: P081
- . Waste name: 1,2,3-PROPANETRIOL, TRINITRATE (R) (OR) NITROGLYCERINE (R)
- . Waste code: P082
- . Waste name: METHANIMINE, N-METHYL-N-NITROSO- (OR) N-NITROSODIMETHYLAMINE



Map ID  
Direction  
Distance  
Elevation

MAP FINDINGS

Site

Database(s)

EDR ID Number  
EPA ID Number

**HAZELTON LABORATORIES AMERICA INC (Continued)**

**1000281646**

|               |  |
|---------------|--|
| . Waste code: | P084   |
| . Waste name: | N-NITROSOMETHYL VINYLAMINE (OR) VINYLAMINE, N-METHYL-N-NITROSO-                            |
| . Waste code: | P085   |
| . Waste name: | DIPHOSPHORAMIDE, OCTAMETHYL- (OR) OCTAMETHYLPYROPHOSPHORAMIDE                              |
| . Waste code: | P087   |
| . Waste name: | OSMIUM OXIDE OSO <sub>4</sub> , (T-4)- (OR) OSMIUM TETROXIDE                               |
| . Waste code: | P088   |
| . Waste name: | 7-OXABICYCLO[2.2.1]HEPTANE-2,3-DICARBOXYLIC ACID (OR) ENDOTHALL                            |
| . Waste code: | P089   |
| . Waste name: | PARATHION (OR) PHOSPHOROTHIOIC ACID, O,O-DIETHYL-O-(4-NITROPHENYL) ESTER                   |
| . Waste code: | P092   |
| . Waste name: | MERCURY, (ACETATO-O)PHENYL- (OR) PHENYLMERCURY ACETATE                                     |
| . Waste code: | P093   |
| . Waste name: | PHENYLTHIOUREA (OR) THIOUREA, PHENYL-  |
| . Waste code: | P094   |
| . Waste name: | PHORATE (OR) PHOSPHORODITHIOIC ACID, O,O-DIETHYL S-[(ETHYLTHIO)METHYL] ESTER               |
| . Waste code: | P095   |
| . Waste name: | CARBONIC DICHLORIDE (OR) PHOSGENE  |
| . Waste code: | P096   |
| . Waste name: | HYDROGEN PHOSPHIDE (OR) PHOSPHINE  |
| . Waste code: | P097   |
| . Waste name: | FAMPHUR (OR) PHOSPHOROTHIOIC ACID O-[4-[(DIMETHYLAMINO)SULFONYL]PHENYL] O,O-DIMETHYL ESTER |
| . Waste code: | P098   |
| . Waste name: | POTASSIUM CYANIDE (OR) POTASSIUM CYANIDE K(CN)   |
| . Waste code: | P099   |
| . Waste name: | ARGENTATE (1-), BIS(CYANO-C)-, POTASSIUM (OR) POTASSIUM SILVER CYANIDE                     |
| . Waste code: | P101   |
| . Waste name: | ETHYL CYANIDE (OR) PROPANENITRILE  |
| . Waste code: | P102   |
| . Waste name: | 2-PROPYN-1-OL (OR) PROPARGYL ALCOHOL   |
| . Waste code: | P103   |
| . Waste name: | SELENOUREA   |
| . Waste code: | P104   |
| . Waste name: | SILVER CYANIDE (OR) SILVER CYANIDE AG(CN)  |
| . Waste code: | P105   |
| . Waste name: | SODIUM AZIDE   |

Map ID  
Direction  
Distance  
Elevation

MAP FINDINGS

Site

Database(s)

EDR ID Number  
EPA ID Number

**HAZELTON LABORATORIES AMERICA INC (Continued)**

**1000281646**

- . Waste code: P106
- . Waste name: SODIUM CYANIDE (OR) SODIUM CYANIDE NA(CN)
- . Waste code: P107
- . Waste name: Not Defined
- . Waste code: P108
- . Waste name: STRYCHNIDIN-10-ONE, & SALTS (OR) STRYCHNINE, & SALTS
- . Waste code: P109
- . Waste name: TETRAETHYLDITHIOPYROPHOSPHATE (OR) THIODIPHOSPHORIC ACID, TETRAETHYL ESTER
- . Waste code: P110
- . Waste name: PLUMBANE, TETRAETHYL- (OR) TETRAETHYL LEAD
- . Waste code: P111
- . Waste name: DIPHOSPHORIC ACID, TETRAETHYL ESTER (OR) TETRAETHYL PYROPHOSPHATE
- . Waste code: P112
- . Waste name: METHANE, TETRANITRO- (R) (OR) TETRANITROMETHANE (R)
- . Waste code: P113
- . Waste name: THALLIC OXIDE (OR) THALLIUM OXIDE TL2O3
- . Waste code: P114
- . Waste name: SELENIOUS ACID, DITHALLIUM (1+) SALT (OR) THALLIUM(I) SELENITE
- . Waste code: P115
- . Waste name: SULFURIC ACID, DITHALLIUM (1+) SALT (OR) THALLIUM(I) SULFATE
- . Waste code: P116
- . Waste name: HYDRAZINECARBOTHIOAMIDE (OR) THIOSEMICARBAZIDE
- . Waste code: P118
- . Waste name: METHANETHIOL, TRICHLORO- (OR) TRICHLOROMETHANETHIOL
- . Waste code: P119
- . Waste name: AMMONIUM VANADATE (OR) VANADIC ACID, AMMONIUM SALT
- . Waste code: P120
- . Waste name: VANADIUM OXIDE V2O5 (OR) VANADIUM PENTOXIDE
- . Waste code: P121
- . Waste name: ZINC CYANIDE (OR) ZINC CYANIDE ZN(CN)2
- . Waste code: P122
- . Waste name: ZINC PHOSPHIDE ZN3P2, WHEN PRESENT AT CONCENTRATIONS GREATER THAN 10% (R,T)
- . Waste code: U001
- . Waste name: ACETALDEHYDE (I) (OR) ETHANAL (I)
- . Waste code: U002
- . Waste name: 2-PROPANONE (I) (OR) ACETONE (I)
- . Waste code: U003

Map ID  
Direction  
Distance  
Elevation

MAP FINDINGS

Site

Database(s)

EDR ID Number  
EPA ID Number

HAZELTON LABORATORIES AMERICA INC (Continued)

1000281646

|               |   |
|---------------|---|
| . Waste name: | ACETONITRILE (I,T)  |
| . Waste code: | U004  |
| . Waste name: | ACETOPHENONE (OR) ETHANONE, 1-PHENYL-   |
| . Waste code: | U005  |
| . Waste name: | 2-ACETYLAMINOFLUORENE (OR) ACETAMIDE, N-9H-FLUOREN-2-YL   |
| . Waste code: | U006  |
| . Waste name: | ACETYL CHLORIDE (C,R,T)   |
| . Waste code: | U007  |
| . Waste name: | 2-PROPENAMIDE (OR) ACRYLAMIDE   |
| . Waste code: | U008  |
| . Waste name: | 2-PROPENOIC ACID (I) (OR) ACRYLIC ACID (I)  |
| . Waste code: | U009  |
| . Waste name: | 2-PROPENENITRILE (OR) ACRYLONITRILE   |
| . Waste code: | U010  |
| . Waste name: | AZIRINO [2',3':3,4]PYRROLO[1,2-A]INDOLE-4,7-DIONE,<br>6-AMINO-8-[[[AMINOCARBONYL)OXY]METHYL]-1,1A,2,8,8A,8B-HEXAHYDRO-8A-MET<br>HOXY-5-METHYL-, [1AS-(1AALPHA, 8BETA, 8AALPHA, 8BALPHA)]- (OR)<br>MITOMYCIN C |
| . Waste code: | U011  |
| . Waste name: | 1H-1,2,4-TRIAZOL-3-AMINE (OR) AMITROLE  |
| . Waste code: | U012  |
| . Waste name: | ANILINE (I,T) (OR) BENZENAMINE (I,T)  |
| . Waste code: | U014  |
| . Waste name: | AURAMINE (OR) BENZENAMINE, 4,4'-CARBONIMIDOYLBIS[N,N-DIMETHYL-  |
| . Waste code: | U015  |
| . Waste name: | AZASERINE (OR) L-SERINE, DIAZOACETATE (ESTER)   |
| . Waste code: | U016  |
| . Waste name: | BENZ[C]ACRIDINE   |
| . Waste code: | U017  |
| . Waste name: | BENZAL CHLORIDE (OR) BENZENE, (DICHLOROMETHYL)-   |
| . Waste code: | U018  |
| . Waste name: | BENZ[A]ANTHRACENE   |
| . Waste code: | U019  |
| . Waste name: | BENZENE (I,T)   |
| . Waste code: | U020  |
| . Waste name: | BENZENESULFONIC ACID CHLORIDE (C,R) (OR) BENZENESULFONYL CHLORIDE<br>(C,R)  |
| . Waste code: | U021  |
| . Waste name: | [1,1'-BIPHENYL]-4,4'-DIAMINE (OR) BENZIDINE   |

Map ID  
Direction  
Distance  
Elevation

MAP FINDINGS

Site

Database(s)

EDR ID Number  
EPA ID Number

HAZELTON LABORATORIES AMERICA INC (Continued)

1000281646

|               |  |
|---------------|--|
| . Waste code: | U022   |
| . Waste name: | BENZO[A]PYRENE   |
| . Waste code: | U023   |
| . Waste name: | BENZENE, (TRICHLOROMETHYL)- (OR) BENZOTRICHLORIDE (C,R,T)  |
| . Waste code: | U024   |
| . Waste name: | DICHLOROMETHOXY ETHANE (OR) ETHANE,<br>1,1'-[METHYLENEBIS(OXY)]BIS[2-CHLORO-   |
| . Waste code: | U025   |
| . Waste name: | DICHLOROETHYL ETHER (OR) ETHANE, 1,1'-OXYBIS[2-CHLORO-   |
| . Waste code: | U026   |
| . Waste name: | CHLORNAPHAZIN (OR) NAPHTHALENAMINE, N,N'-BIS(2-CHLOROETHYL)-   |
| . Waste code: | U027   |
| . Waste name: | DICHLOROISOPROPYL ETHER (OR) PROPANE, 2,2'-OXYBIS[2-CHLORO-  |
| . Waste code: | U028   |
| . Waste name: | 1,2-BENZENEDICARBOXYLIC ACID, BIS(2-ETHYLHEXYL) ESTER (OR)<br>DIETHYLHEXYL PHTHALATE                                   |
| . Waste code: | U029   |
| . Waste name: | METHANE, BROMO- (OR) METHYL BROMIDE  |
| . Waste code: | U030   |
| . Waste name: | 4-BROMOPHENYL PHENYL ETHER (OR) BENZENE, 1-BROMO-4-PHENOXY-  |
| . Waste code: | U031   |
| . Waste name: | 1-BUTANOL (I) (OR) N-BUTYL ALCOHOL (I)   |
| . Waste code: | U032   |
| . Waste name: | CALCIUM CHROMATE (OR) CHROMIC ACID H2CRO4, CALCIUM SALT  |
| . Waste code: | U033   |
| . Waste name: | CARBON OXYFLUORIDE (R,T) (OR) CARBONIC DIFLUORIDE  |
| . Waste code: | U034   |
| . Waste name: | ACETALDEHYDE, TRICHLORO- (OR) CHLORAL  |
| . Waste code: | U035   |
| . Waste name: | BENZENEBUTANOIC ACID, 4-[BIS(2-CHLOROETHYL)AMINO]- (OR) CHLORAMBUCIL   |
| . Waste code: | U036   |
| . Waste name: | 4,7-METHANO-1H-INDENE,<br>1,2,4,5,6,7,8,8-OCTACHLORO-2,3,3A,4,7,7A-HEXAHYDRO- (OR) CHLORDANE,<br>ALPHA & GAMMA ISOMERS |
| . Waste code: | U037   |
| . Waste name: | BENZENE, CHLORO- (OR) CHLOROBENZENE  |
| . Waste code: | U038   |
| . Waste name: | BENZENEACETIC ACID, 4-CHLORO-ALPHA-(4-CHLOROPHENYL)-ALPHA-HYDROXY-,<br>ETHYL ESTER (OR) CHLOROBENZILATE                |
| . Waste code: | U039   |

Map ID  
Direction  
Distance  
Elevation

MAP FINDINGS

Site

Database(s)

EDR ID Number  
EPA ID Number

**HAZELTON LABORATORIES AMERICA INC (Continued)**

**1000281646**

|               |   |
|---------------|---|
| . Waste name: | P-CHLORO-M-CRESOL (OR) PHENOL, 4-CHLORO-3-METHYL-   |
| . Waste code: | U041  |
| . Waste name: | EPICHLOROHYDRIN (OR) OXIRANE, (CHLOROMETHYL)-   |
| . Waste code: | U042  |
| . Waste name: | 2-CHLOROETHYL VINYL ETHER (OR) ETHENE, (2-CHLOROETHOXY)-  |
| . Waste code: | U043  |
| . Waste name: | ETHENE, CHLORO- (OR) VINYL CHLORIDE   |
| . Waste code: | U044  |
| . Waste name: | CHLOROFORM (OR) METHANE, TRICHLORO-   |
| . Waste code: | U045  |
| . Waste name: | METHANE, CHLORO- (I,T) (OR) METHYL CHLORIDE (I,T)   |
| . Waste code: | U046  |
| . Waste name: | CHLOROMETHYL METHYL ETHER (OR) METHANE, CHLOROMETHOXY-  |
| . Waste code: | U047  |
| . Waste name: | BETA-CHLORONAPHTHALENE (OR) NAPHTHALENE, 2-CHLORO-  |
| . Waste code: | U048  |
| . Waste name: | O-CHLOROPHENOL (OR) PHENOL, 2-CHLORO-   |
| . Waste code: | U049  |
| . Waste name: | 4-CHLORO-O-TOLUIDINE, HYDROCHLORIDE (OR) BENZENAMINE,<br>4-CHLORO-2-METHYL-, HYDROCHLORIDE            |
| . Waste code: | U050  |
| . Waste name: | CHRYSENE  |
| . Waste code: | U051  |
| . Waste name: | CREOSOTE  |
| . Waste code: | U052  |
| . Waste name: | CRESOL (CRESYLIC ACID) (OR) PHENOL, METHYL-   |
| . Waste code: | U053  |
| . Waste name: | 2-BUTENAL (OR) CROTONALDEHYDE   |
| . Waste code: | U055  |
| . Waste name: | BENZENE, (1-METHYLETHYL)- (I) (OR) CUMENE (I)   |
| . Waste code: | U056  |
| . Waste name: | BENZENE, HEXAHYDRO- (I) (OR) CYCLOHEXANE (I)  |
| . Waste code: | U057  |
| . Waste name: | CYCLOHEXANONE (I)   |
| . Waste code: | U058  |
| . Waste name: | 2H-1,3,2-OXAZAPHOSPHORIN-2-AMINE, N,N-BIS(2-CHLOROETHYL)TETRAHYDRO-,<br>2-OXIDE (OR) CYCLOPHOSPHAMIDE |
| . Waste code: | U059  |
| . Waste name: | 5,12-NAPHTHACENEDIONE,  |

Map ID  
Direction  
Distance  
Elevation

MAP FINDINGS

Site

Database(s)

EDR ID Number  
EPA ID Number

HAZELTON LABORATORIES AMERICA INC (Continued)

1000281646

8-ACETYL-10-[(3-AMINO-2,3,6-TRIDEOXY)-ALPHA-L-LYXO-HEXOPYRANOSYL)OXY]-  
7,8,9,10-TETRAHYDRO-6,8,11-TRIHYDROXY-1-METHOXY-, (8S-CIS)- (OR)  
DAUNOMYCIN

|               |  |
|---------------|--|
| . Waste code: | U060   |
| . Waste name: | BENZENE, 1,1'-(2,2-DICHLOROETHYLIDENE)BIS[4-CHLORO- (OR) DDD                               |
| . Waste code: | U061   |
| . Waste name: | BENZENE, 1,1'-(2,2,2-TRICHLOROETHYLIDENE)BIS[4-CHLORO- (OR) DDT                            |
| . Waste code: | U062   |
| . Waste name: | CARBAMOTHIOIC ACID, BIS(1-METHYLETHYL)-, S-(2,3-DICHLORO-2-PROPENYL)<br>ESTER (OR) DIALATE |
| . Waste code: | U063   |
| . Waste name: | DIBENZ[A,H]ANTHRACENE  |
| . Waste code: | U064   |
| . Waste name: | BENZO[RST]PENTAPHENE (OR) DIBENZO[A,I]PYRENE   |
| . Waste code: | U066   |
| . Waste name: | 1,2-DIBROMO-3-CHLOROPROPANE (OR) PROPANE, 1,2-DIBROMO-3-CHLORO-                            |
| . Waste code: | U067   |
| . Waste name: | ETHANE, 1,2-DIBROMO- (OR) ETHYLENE DIBROMIDE   |
| . Waste code: | U068   |
| . Waste name: | METHANE, DIBROMO- (OR) METHYLENE BROMIDE   |
| . Waste code: | U069   |
| . Waste name: | 1,2-BENZENEDICARBOXYLIC ACID, DIBUTYL ESTER (OR) DIBUTYL PHTHALATE                         |
| . Waste code: | U070   |
| . Waste name: | BENZENE, 1,2-DICHLORO- (OR) O-DICHLOROBENZENE  |
| . Waste code: | U071   |
| . Waste name: | BENZENE, 1,3-DICHLORO- (OR) M-DICHLOROBENZENE  |
| . Waste code: | U072   |
| . Waste name: | BENZENE, 1,4-DICHLORO- (OR) P-DICHLOROBENZENE  |
| . Waste code: | U073   |
| . Waste name: | [1,1'-BIPHENYL]-4,4'-DIAMINE, 3,3'-DICHLORO- (OR)<br>3,3'-DICHLOROBENZIDINE                |
| . Waste code: | U074   |
| . Waste name: | 1,4-DICHLORO-2-BUTENE (I,T) (OR) 2-BUTENE, 1,4-DICHLORO- (I,T)                             |
| . Waste code: | U075   |
| . Waste name: | DICHLORODIFLUOROMETHANE (OR) METHANE, DICHLORODIFLUORO-                                    |
| . Waste code: | U076   |
| . Waste name: | ETHANE, 1,1-DICHLORO- (OR) ETHYLIDENE DICHLORIDE   |
| . Waste code: | U077   |
| . Waste name: | ETHANE, 1,2-DICHLORO- (OR) ETHYLENE DICHLORIDE   |

Map ID  
Direction  
Distance  
Elevation

MAP FINDINGS

Site

Database(s)

EDR ID Number  
EPA ID Number

HAZELTON LABORATORIES AMERICA INC (Continued)

1000281646

|               |  |
|---------------|--|
| . Waste code: | U078   |
| . Waste name: | 1,1-DICHLOROETHYLENE (OR) ETHENE, 1,1-DICHLORO-  |
| . Waste code: | U079   |
| . Waste name: | 1,2-DICHLOROETHYLENE (OR) ETHENE, 1,2-DICHLORO-, (E)-  |
| . Waste code: | U080   |
| . Waste name: | METHANE, DICHLORO- (OR) METHYLENE CHLORIDE   |
| . Waste code: | U081   |
| . Waste name: | 2,4-DICHLOROPHENOL (OR) PHENOL, 2,4-DICHLORO-  |
| . Waste code: | U082   |
| . Waste name: | 2,6-DICHLOROPHENOL (OR) PHENOL, 2,6-DICHLORO-  |
| . Waste code: | U083   |
| . Waste name: | PROPANE, 1,2-DICHLORO- (OR) PROPYLENE DICHLORIDE   |
| . Waste code: | U084   |
| . Waste name: | 1,3-DICHLOROPROPENE (OR) 1-PROPENE, 1,3-DICHLORO-  |
| . Waste code: | U085   |
| . Waste name: | 1,2:3,4-DIEPOXYBUTANE (I,T) (OR) 2,2'-BIOXIRANE  |
| . Waste code: | U086   |
| . Waste name: | HYDRAZINE, 1,2-DIETHYL- (OR) N,N'-DIETHYLHYDRAZINE   |
| . Waste code: | U087   |
| . Waste name: | O,O-DIETHYL S-METHYL DITHIOPHOSPHATE (OR) PHOSPHORODITHIOIC ACID, O,O-DIETHYL S-METHYL ESTER |
| . Waste code: | U088   |
| . Waste name: | 1,2-BENZENEDICARBOXYLIC ACID, DIETHYL ESTER (OR) DIETHYL PHTHALATE                           |
| . Waste code: | U089   |
| . Waste name: | DIETHYLSTILBESTEROL (OR) PHENOL, 4,4'-(1,2-DIETHYL-1,2-ETHENEDIYL)BIS, (E)-                  |
| . Waste code: | U090   |
| . Waste name: | 1,3-BENZODIOXOLE, 5-PROPYL- (OR) DIHYDROSAFROLE  |
| . Waste code: | U091   |
| . Waste name: | [1,1'-BIPHENYL]-4,4'-DIAMINE, 3,3'-DIMETHOXY- (OR) 3,3'-DIMETHOXYBENZIDINE                   |
| . Waste code: | U092   |
| . Waste name: | DIMETHYLAMINE (I) (OR) METHANAMINE, N-METHYL- (I)  |
| . Waste code: | U093   |
| . Waste name: | BENZENAMINE, N,N-DIMETHYL-4-(PHENYLAZO)- (OR) P-DIMETHYLAMINOAZOBENZENE                      |
| . Waste code: | U094   |
| . Waste name: | 7,12-DIMETHYLBENZ[A]ANTHRACENE (OR) BENZ[A]ANTHRACENE, 7,12-DIMETHYL-                        |
| . Waste code: | U095   |
| . Waste name: | [1,1'-BIPHENYL]-4,4'-DIAMINE, 3,3'-DIMETHYL- (OR)  |

Map ID  
Direction  
Distance  
Elevation

MAP FINDINGS

Site

Database(s)

EDR ID Number  
EPA ID Number

HAZELTON LABORATORIES AMERICA INC (Continued)

1000281646

3,3'-DIMETHYLBENZIDINE

- . Waste code: U096
- . Waste name: ALPHA,ALPHA-DIMETHYLBENZYLHYDROPEROXIDE (R) (OR) HYDROPEROXIDE, 1-METHYL-1-PHENYLETHYL- (R)
- . Waste code: U097
- . Waste name: CARBAMIC CHLORIDE, DIMETHYL- (OR) DIMETHYLCARBAMOYL CHLORIDE
- . Waste code: U098
- . Waste name: 1,1-DIMETHYLHYDRAZINE (OR) HYDRAZINE, 1,1-DIMETHYL-
- . Waste code: U099
- . Waste name: 1,2-DIMETHYLHYDRAZINE (OR) HYDRAZINE, 1,2-DIPHENYL-
- . Waste code: U101
- . Waste name: 2,4-DIMETHYLPHENOL (OR) PHENOL, 2,4-DIMETHYL-
- . Waste code: U102
- . Waste name: 1,2-BENZENEDICARBOXYLIC ACID, DIMETHYL ESTER (OR) DIMETHYL PHTHALATE
- . Waste code: U103
- . Waste name: DIMETHYL SULFATE (OR) SULFURIC ACID, DIMETHYL ESTER
- . Waste code: U105
- . Waste name: 2,4-DINITROTOLUENE (OR) BENZENE, 1-METHYL-2,4-DINITRO-
- . Waste code: U106
- . Waste name: 2,6-DINITROTOLUENE (OR) BENZENE, 2-METHYL-1,3-DINITRO-
- . Waste code: U107
- . Waste name: 1,2-BENZENEDICARBOXYLIC ACID, DIOCTYL ESTER (OR) DI-N-OCTYL PHTHALATE
- . Waste code: U108
- . Waste name: 1,4-DIETHYLENEOXIDE (OR) 1,4-DIOXANE
- . Waste code: U109
- . Waste name: 1,2-DIPHENYLHYDRAZINE (OR) HYDRAZINE, 1,2-DIPHENYL-
- . Waste code: U110
- . Waste name: 1-PROPANIMINE, N-PROPYL-(I) (OR) DIPROPYLAMINE (I)
- . Waste code: U111
- . Waste name: 1-PROPANAMINE, N-NITROSO-N-PROPYL- (OR) DI-N-PROPYLNITROSAMINE
- . Waste code: U112
- . Waste name: ACETIC ACID, ETHYL ESTER (I) (OR) ETHYL ACETATE (I)
- . Waste code: U113
- . Waste name: 2-PROPENOIC ACID, ETHYL ESTER (I) (OR) ETHYL ACRYLATE (I)
- . Waste code: U114
- . Waste name: CARBAMODITHIOIC ACID, 1,2-ETHANEDIYLBIS-, SALTS & ESTERS (OR) ETHYLENEBISDITHIOCARBAMIC ACID, SALTS & ESTERS
- . Waste code: U115
- . Waste name: ETHYLENE OXIDE (I,T) (OR) OXIRANE (I,T)



Map ID  
Direction  
Distance  
Elevation

MAP FINDINGS

Site

Database(s)

EDR ID Number  
EPA ID Number

HAZELTON LABORATORIES AMERICA INC (Continued)

1000281646

|               |  |
|---------------|--|
| . Waste code: | U116   |
| . Waste name: | 2-IMIDAZOLIDINETHIONE (OR) ETHYLENETHIOUREA  |
| . Waste code: | U117   |
| . Waste name: | ETHANE, 1,1'-OXYBIS-(I) (OR) ETHYL ETHER (I)   |
| . Waste code: | U118   |
| . Waste name: | 2-PROPENOIC ACID, 2-METHYL-, ETHYL ESTER (OR) ETHYL METHACRYLATE                                   |
| . Waste code: | U119   |
| . Waste name: | ETHYL METHANESULFONATE (OR) METHANESULFONIC ACID, ETHYL ESTER                                      |
| . Waste code: | U120   |
| . Waste name: | FLUORANTHENE   |
| . Waste code: | U121   |
| . Waste name: | METHANE, TRICHLOROFLUORO- (OR) TRICHLOROMONOFUOROMETHANE   |
| . Waste code: | U122   |
| . Waste name: | FORMALDEHYDE   |
| . Waste code: | U123   |
| . Waste name: | FORMIC ACID (C,T)  |
| . Waste code: | U124   |
| . Waste name: | FURAN (I) (OR) FURFURAN (I)  |
| . Waste code: | U125   |
| . Waste name: | 2-FURANCARBOXALDEHYDE (I) (OR) FURFURAL (I)  |
| . Waste code: | U126   |
| . Waste name: | GLYCIDYLALDEHYDE (OR) OXIRANECARBOXYALDEHYDE   |
| . Waste code: | U127   |
| . Waste name: | BENZENE, HEXACHLORO- (OR) HEXACHLOROBENZENE  |
| . Waste code: | U128   |
| . Waste name: | 1,3-BUTADIENE, 1,1,2,3,4,4-HEXACHLORO- (OR) HEXACHLOROBUTADIENE                                    |
| . Waste code: | U129   |
| . Waste name: | CYCLOHEXANE, 1,2,3,4,5,6-HEXACHLORO-, (1ALPHA, 2ALPHA, 3BETA, 4ALPHA, 5ALPHA, 6BETA)- (OR) LINDANE |
| . Waste code: | U130   |
| . Waste name: | 1,3-CYCLOPENTADIENE, 1,2,3,4,5,5-HEXACHLORO- (OR) HEXACHLOROCYCLOPENTADIENE                        |
| . Waste code: | U131   |
| . Waste name: | ETHANE, HEXACHLORO- (OR) HEXACHLOROETHANE  |
| . Waste code: | U132   |
| . Waste name: | HEXACHLOROPHENE (OR) PHENOL, 2,2'-METHYLENEBIS[3,4,6-TRICHLORO-                                    |
| . Waste code: | U133   |
| . Waste name: | HYDRAZINE (R,T)  |
| . Waste code: | U134   |

Map ID  
Direction  
Distance  
Elevation

MAP FINDINGS

Site

Database(s)

EDR ID Number  
EPA ID Number

HAZELTON LABORATORIES AMERICA INC (Continued)

1000281646

- . Waste name: HYDROFLUORIC ACID (C,T) (OR) HYDROGEN FLUORIDE (C,T)
- . Waste code: U135
- . Waste name: HYDROGEN SULFIDE (OR) HYDROGEN SULFIDE H2S
- . Waste code: U136
- . Waste name: ARSINIC ACID, DIMETHYL- (OR) CACODYLIC ACID
- . Waste code: U137
- . Waste name: INDENO[1,2,3-CD]PYRENE
- . Waste code: U138
- . Waste name: METHANE, IODO- (OR) METHYL IODIDE
- . Waste code: U139
- . Waste name: Not Defined
- . Waste code: U140
- . Waste name: 1-PROPANOL, 2-METHYL- (I,T) (OR) ISOBUTYL ALCOHOL (I,T)
- . Waste code: U141
- . Waste name: 1,3-BENZODIOXOLE, 5-(1-PROPENYL)- (OR) ISOSAFROLE
- . Waste code: U142
- . Waste name: 1,3,4-METHENO-2H-CYCLOBUTA[CD]PENTALEN-2-ONE,  
1,1A,3,3A,4,5,5A,5B,6-DECACHLOROOCCTAHYDRO- (OR) KEPONE
- . Waste code: U143
- . Waste name: 2-BUTENOIC ACID, 2-METHYL-,  
7-[[[2,3-DIHYDROXY-2-(1-METHOXYETHYL)-3-METHYL-1-OXOBUTOXY]METHYL]-2,3,  
5,7A-TETRAHYDRO-1H-PYRROLIZIN-1-YL ESTER, [1S-[1ALPHA(Z), 7(2S\*,3R\*)],  
7AALPHA]]- (OR) LASIOCARPINE
- . Waste code: U144
- . Waste name: ACETIC ACID, LEAD(2+) SALT (OR) LEAD ACETATE
- . Waste code: U145
- . Waste name: LEAD PHOSPHATE (OR) PHOSPHORIC ACID, LEAD(2+) SALT (2:3)
- . Waste code: U146
- . Waste name: LEAD SUBACETATE (OR) LEAD, BIS(ACETATO-O)TETRAHYDROXYTRI-
- . Waste code: U147
- . Waste name: 2,5-FURANDIONE (OR) MALEIC ANHYDRIDE
- . Waste code: U148
- . Waste name: 3,6-PYRIDAZINEDIONE, 1,2-DIHYDRO- (OR) MALEIC HYDRAZIDE
- . Waste code: U149
- . Waste name: MALONONITRILE (OR) PROPANEDINITRILE
- . Waste code: U150
- . Waste name: L-PHENYLALANINE, 4-[BIS(2-CHLOROETHYL)AMINO]- (OR) MELPHALAN
- . Waste code: U151
- . Waste name: MERCURY

Map ID  
Direction  
Distance  
Elevation

MAP FINDINGS

Site

Database(s)

EDR ID Number  
EPA ID Number

HAZELTON LABORATORIES AMERICA INC (Continued)

1000281646

- . Waste code: U152
- . Waste name: 2-PROPENENITRILE, 2-METHYL- (I,T) (OR) METHACRYLONITRILE (I,T)
  
- . Waste code: U153
- . Waste name: METHANETHIOL (I,T) (OR) THIOMETHANOL (I,T)
  
- . Waste code: U154
- . Waste name: METHANOL (I) (OR) METHYL ALCOHOL (I)
  
- . Waste code: U155
- . Waste name: 1,2-ETHANEDIAMINE, N,N-DIMETHYL-N'-2-PYRIDINYL-N'-(2-THIENYLMETHYL)- (OR) METHAPYRILENE
  
- . Waste code: U156
- . Waste name: CARBONCHLORIDIC ACID, METHYL ESTER, (I,T) (OR) METHYL CHLOROCARBONATE (I,T)
  
- . Waste code: U157
- . Waste name: 3-METHYLCHOLANTHRENE (OR) BENZ[J]ACEANTHRYLENE, 1,2-DIHYDRO-3-METHYL-
  
- . Waste code: U158
- . Waste name: 4,4'-METHYLENEBIS(2-CHLOROANILINE) (OR) BENZENAMINE, 4,4'-METHYLENEBIS[2-CHLORO-
  
- . Waste code: U159
- . Waste name: 2-BUTANONE (I,T) (OR) METHYL ETHYL KETONE (MEK) (I,T)
  
- . Waste code: U160
- . Waste name: 2-BUTANONE, PEROXIDE (R,T) (OR) METHYL ETHYL KETONE PEROXIDE (R,T)
  
- . Waste code: U161
- . Waste name: 4-METHYL-2-PENTANONE (I) (OR) METHYL ISOBUTYL KETONE (I) (OR) PENTANOL, 4-METHYL-
  
- . Waste code: U162
- . Waste name: 2-PROPENOIC ACID, 2-METHYL-, METHYL ESTER (I,T) (OR) METHYL METHACRYLATE (I,T)
  
- . Waste code: U163
- . Waste name: GUANIDINE, N-METHYL-N'-NITRO-N-NITROSO- (OR) MNNG
  
- . Waste code: U164
- . Waste name: 4(1H)-PYRIMIDINONE, 2,3-DIHYDRO-6-METHYL-2-THIOXO- (OR) METHYLTHIOURACIL
  
- . Waste code: U165
- . Waste name: NAPHTHALENE
  
- . Waste code: U166
- . Waste name: 1,4-NAPHTHALENEDIONE (OR) 1,4-NAPHTHOQUINONE
  
- . Waste code: U167
- . Waste name: 1-NAPHTHALENAMINE (OR) ALPHA-NAPHTHYLAMINE
  
- . Waste code: U168
- . Waste name: 2-NAPHTHALENAMINE (OR) BETA-NAPHTHYLAMINE

Map ID  
Direction  
Distance  
Elevation

MAP FINDINGS

Site

Database(s)

EDR ID Number  
EPA ID Number

**HAZELTON LABORATORIES AMERICA INC (Continued)**

**1000281646**

|               |   |
|---------------|---|
| . Waste code: | U169  |
| . Waste name: | BENZENE, NITRO- (OR) NITROBENZENE (I,T)                                       |
| . Waste code: | U170  |
| . Waste name: | P-NITROPHENOL (I,T) (OR) PHENOL, 4-NITRO-                                     |
| . Waste code: | U171  |
| . Waste name: | 2-NITROPROPANE (I,T) (OR) PROPANE, 2-NITRO- (I,T)                             |
| . Waste code: | U172  |
| . Waste name: | 1-BUTANAMINE, N-BUTYL-N-NITROSO- (OR) N-NITROSODI-N-BUTYLAMINE                |
| . Waste code: | U173  |
| . Waste name: | ETHANOL, 2,2'-(NITROSOIMINO)BIS- (OR) N-NITROSODIETHANOLAMINE                 |
| . Waste code: | U174  |
| . Waste name: | ETHANAMINE, N-ETHYL-N-NITROSO- (OR) N-NITROSODIETHYLAMINE                     |
| . Waste code: | U176  |
| . Waste name: | N-NITROSO-N-ETHYLUREA (OR) UREA, N-ETHYL-N-NITROSO-                           |
| . Waste code: | U177  |
| . Waste name: | N-NITROSO-N-METHYLUREA (OR) UREA, N-METHYL-N-NITROSO-                         |
| . Waste code: | U178  |
| . Waste name: | CARBAMIC ACID, METHYLNITROSO-, ETHYL ESTER (OR)<br>N-NITROSO-N-METHYLURETHANE |
| . Waste code: | U179  |
| . Waste name: | N-NITROSOPIPERIDINE (OR) PIPERIDINE, 1-NITROSO-                               |
| . Waste code: | U180  |
| . Waste name: | N-NITROSOPYRROLIDINE (OR) PYRROLIDINE, 1-NITROSO-                             |
| . Waste code: | U181  |
| . Waste name: | 5-NITRO-O-TOLUIDINE (OR) BENZENAMINE, 2-METHYL-5-NITRO                        |
| . Waste code: | U182  |
| . Waste name: | 1,3,5-TRIOXANE, 2,4,6-TRIMETHYL- (OR) PARALDEHYDE                             |
| . Waste code: | U183  |
| . Waste name: | BENZENE, PENTACHLORO- (OR) PENTACHLOROBENZENE                                 |
| . Waste code: | U184  |
| . Waste name: | ETHANE, PENTACHLORO- (OR) PENTACHLOROETHANE                                   |
| . Waste code: | U185  |
| . Waste name: | BENZENE, PENTACHLORONITRO- (OR) PENTACHLORONITROBENZENE (PCNB)                |
| . Waste code: | U186  |
| . Waste name: | 1,3-PENTADIENE (I) (OR) 1-METHYLBUTADIENE (I)                                 |
| . Waste code: | U187  |
| . Waste name: | ACETAMIDE, N-(4-ETHOXYPHENYL)- (OR) PHENACETIN                                |
| . Waste code: | U188  |
| . Waste name: | PHENOL  |

Map ID  
Direction  
Distance  
Elevation

MAP FINDINGS

Site

Database(s)

EDR ID Number  
EPA ID Number

HAZELTON LABORATORIES AMERICA INC (Continued)

1000281646

- . Waste code: U189
- . Waste name: PHOSPHORUS SULFIDE (R) (OR) SULFUR PHOSPHIDE (R)
- . Waste code: U190
- . Waste name: 1,3-ISOBENZOFURANDIONE (OR) PHTHALIC ANHYDRIDE
- . Waste code: U191
- . Waste name: 2-PICOLINE (OR) PYRIDINE, 2-METHYL-
- . Waste code: U192
- . Waste name: BENZAMIDE, 3,5-DICHLORO-N-(1,1-DIMETHYL-2-PROPYNYL)- (OR) PRONAMIDE
- . Waste code: U193
- . Waste name: 1,2-OXATHIOLANE, 2,2-DIOXIDE (OR) 1,3-PROPANE SULTONE
- . Waste code: U194
- . Waste name: 1-PROPANAMINE (I,T) (OR) N-PROPYLAMINE (I,T)
- . Waste code: U196
- . Waste name: PYRIDINE
- . Waste code: U197
- . Waste name: 2,5-CYCLOHEXADIENE-1,4-DIONE (OR) P-BENZOQUINONE
- . Waste code: U200
- . Waste name: RESERPINE (OR) YOHIMBAN-16-CARBOXYLIC ACID, 11,17-DIMETHOXY-18-[(3,4,5-TRIMETHOXYBENZOYL)OXY]-, METHYL ESTER, (3BETA, 16BETA, 17ALPHA, 18BETA, 20ALPHA)-
- . Waste code: U201
- . Waste name: 1,3-BENZENEDIOL (OR) RESORCINOL
- . Waste code: U202
- . Waste name: 1,2-BENZISOTHIAZOL-3(2H)-ONE, 1,1-DIOXIDE, & SALTS
- . Waste code: U203
- . Waste name: 1,3-BENZODIOXOLE, 5-(2-PROPENYL)- (OR) SAFROLE
- . Waste code: U204
- . Waste name: SELENIOUS ACID (OR) SELENIUM DIOXIDE
- . Waste code: U205
- . Waste name: SELENIUM SULFIDE (OR) SELENIUM SULFIDE SES2 (R,T)
- . Waste code: U206
- . Waste name: D-GLUCOSE, 2-DEOXY-2-[(METHYLNITROSOAMINO)-CARBONYL]AMINO]- (OR) GLUCOPYRANOSE, 2-DEOXY-2-(3-METHYL-3-NITROSOUREIDO)-,D- (OR) STREPTOZOTOCIN
- . Waste code: U207
- . Waste name: 1,2,4,5-TETRACHLOROBENZENE (OR) BENZENE, 1,2,4,5-TETRACHLORO-
- . Waste code: U208
- . Waste name: 1,1,1,2-TETRACHLOROETHANE (OR) ETHANE, 1,1,1,2-TETRACHLORO-
- . Waste code: U209
- . Waste name: 1,1,2,2-TETRACHLOROETHANE (OR) ETHANE, 1,1,2,2-TETRACHLORO-

Map ID  
Direction  
Distance  
Elevation

MAP FINDINGS

Site

Database(s)

EDR ID Number  
EPA ID Number

HAZELTON LABORATORIES AMERICA INC (Continued)

1000281646

|               |  |
|---------------|--|
| . Waste code: | U210   |
| . Waste name: | ETHENE, TETRACHLORO- (OR) TETRACHLOROETHYLENE                          |
| . Waste code: | U211   |
| . Waste name: | CARBON TETRACHLORIDE (OR) METHANE, TETRACHLORO-                        |
| . Waste code: | U212   |
| . Waste name: | Not Defined  |
| . Waste code: | U213   |
| . Waste name: | FURAN, TETRAHYDRO-(I) (OR) TETRAHYDROFURAN (I)                         |
| . Waste code: | U214   |
| . Waste name: | ACETIC ACID, THALLIUM(1+) SALT (OR) THALLIUM(I) ACETATE                |
| . Waste code: | U215   |
| . Waste name: | CARBONIC ACID, DITHALLIUM(1+) SALT (OR) THALLIUM(I) CARBONATE          |
| . Waste code: | U216   |
| . Waste name: | THALLIUM CHLORIDE TLCL (OR) THALLIUM(I) CHLORIDE                       |
| . Waste code: | U217   |
| . Waste name: | NITRIC ACID, THALLIUM(1+) SALT (OR) THALLIUM(I) NITRATE                |
| . Waste code: | U218   |
| . Waste name: | ETHANETHIOAMIDE (OR) THIOACETAMIDE                                     |
| . Waste code: | U219   |
| . Waste name: | THIOUREA   |
| . Waste code: | U220   |
| . Waste name: | BENZENE, METHYL- (OR) TOLUENE  |
| . Waste code: | U221   |
| . Waste name: | BENZENEDIAMINE, AR-METHYL- (OR) TOLUENEDIAMINE                         |
| . Waste code: | U222   |
| . Waste name: | BENZENAMINE, 2-METHYL-, HYDROCHLORIDE (OR) O-TOLUIDINE HYDROCHLORIDE   |
| . Waste code: | U223   |
| . Waste name: | BENZENE, 1,3-DIISOCYANATOMETHYL- (R,T) (OR) TOLUENE DIISOCYANATE (R,T) |
| . Waste code: | U225   |
| . Waste name: | BROMOFORM (OR) METHANE, TRIBROMO-                                      |
| . Waste code: | U226   |
| . Waste name: | ETHANE, 1,1,1-TRICHLORO- (OR) METHYL CHLOROFORM                        |
| . Waste code: | U227   |
| . Waste name: | 1,1,2-TRICHLOROETHANE (OR) ETHANE, 1,1,2-TRICHLORO-                    |
| . Waste code: | U228   |
| . Waste name: | ETHENE, TRICHLORO- (OR) TRICHLOROETHYLENE                              |
| . Waste code: | U230   |
| . Waste name: | Not Defined  |

Map ID  
Direction  
Distance  
Elevation

MAP FINDINGS

Site

Database(s)

EDR ID Number  
EPA ID Number

**HAZELTON LABORATORIES AMERICA INC (Continued)**

**1000281646**

- . Waste code: U231
- . Waste name: Not Defined
  
- . Waste code: U232
- . Waste name: Not Defined
  
- . Waste code: U233
- . Waste name: Not Defined
  
- . Waste code: U234
- . Waste name: 1,3,5-TRINITROBENZENE (R,T) (OR) BENZENE, 1,3,5-TRINITRO-
  
- . Waste code: U235
- . Waste name: 1-PROPANOL, 2,3-DIBROMO-, PHOSPHATE (3:1) (OR)  
TRIS(2,3,-DIBROMOPROPYL) PHOSPHATE
  
- . Waste code: U236
- . Waste name: 2,7-NAPHTHALENEDISULFONIC  
ACID,3,3'-[(3,3'-DIMETHYL[1,1'-BIPHENYL]-4,4'-DIYL)BIS(AZO)BIS[5-AMINO  
-4-HYDROXY]-, TETRASODIUM SALT (OR) TRYPAN BLUE
  
- . Waste code: U237
- . Waste name: 2,4-(1H,3H)-PYRIMIDINEDIONE, 5-[BIS(2-CHLOROETHYL)AMINO]- (OR) URACIL  
MUSTARD
  
- . Waste code: U238
- . Waste name: CARBAMIC ACID, ETHYL ESTER (OR) ETHYL CARBAMATE (URETHANE)
  
- . Waste code: U239
- . Waste name: BENZENE, DIMETHYL- (I,T) (OR) XYLENE (I)
  
- . Waste code: U240
- . Waste name: 2,4-D, SALTS & ESTERS (OR) ACETIC ACID, (2,4-DICHLOROPHENOXY)-, SALTS  
& ESTERS (OR) DICHLOROPHENOXYACETIC ACID 2,4-D
  
- . Waste code: U243
- . Waste name: 1-PROPENE, 1,1,2,3,3,3-HEXACHLORO- (OR) HEXACHLOROPROPENE
  
- . Waste code: U244
- . Waste name: THIOPEROXYDICARBONIC DIAMIDE [(H2N)C(S)]2S2, TETRAMETHYL- (OR) THIRAM
  
- . Waste code: U246
- . Waste name: CYANOGEN BROMIDE (CN)BR

Violation Status: No violations found

**Evaluation Action Summary:**

Evaluation date: 2006-04-24 00:00:00.0  
Evaluation: COMPLIANCE EVALUATION INSPECTION ON-SITE  
Area of violation: Not reported  
Date achieved compliance: Not reported  
Evaluation lead agency: State

Evaluation date: 1990-07-19 00:00:00.0  
Evaluation: COMPLIANCE EVALUATION INSPECTION ON-SITE  
Area of violation: Not reported

Map ID  
Direction  
Distance  
Elevation

MAP FINDINGS

Site

Database(s)

EDR ID Number  
EPA ID Number

**HAZELTON LABORATORIES AMERICA INC (Continued)**

**1000281646**

Date achieved compliance: Not reported  
Evaluation lead agency: State

**GQ893 TIBOTEC INCORPORATED**  
**ENE 1330 PICCARD DRIVE**  
**< 1/8 ROCKVILLE, MD 20850**  
**0.084 mi.**  
**445 ft. Site 12 of 24 in cluster GQ**

**FINDS 1009408322**  
**N/A**

**Actual:** FINDS:  
**441 ft.** Registry ID: 110005969354

**Focus Map:**  
**4** Click Here:

Environmental Interest/Information System:

MD-RCRA (Maryland - Resource Conservation And Recovery Act Information System) houses state information relating to the Resource Conservation and Recovery Act (RCRA).

[Click this hyperlink](#) while viewing on your computer to access additional FINDS: detail in the EDR Site Report.

**GQ894 MARS SYMBIOSCIENCE**  
**ENE 1330 PICCARD DR**  
**< 1/8 ROCKVILLE, MD 20850**  
**0.084 mi.**  
**445 ft. Site 13 of 24 in cluster GQ**

**FINDS 1014728406**  
**ECHO N/A**

**Actual:** FINDS:  
**441 ft.** Registry ID: 110043310299

**Focus Map:**  
**4** Click Here:

Environmental Interest/Information System:

RCRAInfo is a national information system that supports the Resource Conservation and Recovery Act (RCRA) program through the tracking of events and activities related to facilities that generate, transport, and treat, store, or dispose of hazardous waste. RCRAInfo allows RCRA program staff to track the notification, permit, compliance, and corrective action activities required under RCRA.

[Click this hyperlink](#) while viewing on your computer to access additional FINDS: detail in the EDR Site Report.

ECHO:

Envid: 1014728406  
Registry ID: 110043310299  
DFR URL: <http://echo.epa.gov/detailed-facility-report?fid=110043310299>  
Name: MARS SYMBIOSCIENCE  
Address: 1330 PICCARD DR  
City,State,Zip: ROCKVILLE, MD 20850



Map ID  
Direction  
Distance  
Elevation

MAP FINDINGS

EDR ID Number  
EPA ID Number

**GQ895**  
**ENE**  
**< 1/8**  
**0.084 mi.**  
**445 ft.**  
**Site 14 of 24 in cluster GQ**

**RCRA-VSQG**  
**1012179700**  
**MDR000505891**

**Actual:**  
**441 ft.**  
**Focus Map:**  
**4**

RCRA-VSQG:  
Date form received by agency: 2016-05-20 00:00:00.0  
Facility name: MRIGLOBAL-ROCKVILLE  
Facility address: 1330 PICCARD DR  
ROCKVILLE, MD 20850  
EPA ID: MDR000505891  
Contact: MALCOLM SMITH  
Contact address: 1330 PICCARD DR  
ROCKVILLE, MD 20850  
Contact country: US  
Contact telephone: 240-361-4030  
Contact email: MASMITH@MRIGLOBAL.ORG  
EPA Region: 03  
Land type: Private  
Classification: Conditionally Exempt Small Quantity Generator  
Description: Handler: generates 100 kg or less of hazardous waste per calendar month, and accumulates 1000 kg or less of hazardous waste at any time; or generates 1 kg or less of acutely hazardous waste per calendar month, and accumulates at any time: 1 kg or less of acutely hazardous waste; or 100 kg or less of any residue or contaminated soil, waste or other debris resulting from the cleanup of a spill, into or on any land or water, of acutely hazardous waste; or generates 100 kg or less of any residue or contaminated soil, waste or other debris resulting from the cleanup of a spill, into or on any land or water, of acutely hazardous waste during any calendar month, and accumulates at any time: 1 kg or less of acutely hazardous waste; or 100 kg or less of any residue or contaminated soil, waste or other debris resulting from the cleanup of a spill, into or on any land or water, of acutely hazardous waste

Owner/Operator Summary:  
Owner/operator name: LUIS COLLANTES  
Owner/operator address: 1330 PICCARD DR  
ROCKVILLE, MD 20850  
Owner/operator country: US  
Owner/operator telephone: Not reported  
Owner/operator email: Not reported  
Owner/operator fax: Not reported  
Owner/operator extension: Not reported  
Legal status: Private  
Owner/Operator Type: Operator  
Owner/Op start date: 2016-05-16 00:00:00.  
Owner/Op end date: Not reported  
Owner/operator name: ALEXANDRIA REAL ESTATE  
Owner/operator address: 385 E COLORADO BLVD, STE 299  
PASADENA, CA 91101  
Owner/operator country: US  
Owner/operator telephone: Not reported  
Owner/operator email: Not reported  
Owner/operator fax: Not reported  
Owner/operator extension: Not reported  
Legal status: Private

Map ID  
Direction  
Distance  
Elevation

MAP FINDINGS

Site

Database(s)

EDR ID Number  
EPA ID Number

**MRIGLOBAL-ROCKVILLE (Continued)**

**1012179700**

Owner/Operator Type: Owner  
Owner/Op start date: 2016-05-16 00:00:00.  
Owner/Op end date: Not reported

Handler Activities Summary:

U.S. importer of hazardous waste: No  
Mixed waste (haz. and radioactive): No  
Recycler of hazardous waste: No  
Transporter of hazardous waste: No  
Treater, storer or disposer of HW: No  
Underground injection activity: No  
On-site burner exemption: No  
Furnace exemption: No  
Used oil fuel burner: No  
Used oil processor: No  
Used oil refiner: No  
Used oil fuel marketer to burner: No  
Used oil Specification marketer: No  
Used oil transfer facility: No  
Used oil transporter: No

Historical Generators:

Date form received by agency: 2010-09-22 00:00:00.0  
Site name: MIDWEST RESEARCH INSTITUTE NCR  
Classification: Conditionally Exempt Small Quantity Generator

Date form received by agency: 2009-05-13 00:00:00.0  
Site name: MIDWEST RESEARCH INSTITUTE NCR  
Classification: Conditionally Exempt Small Quantity Generator

Date form received by agency: 2002-04-03 00:00:00.0  
Site name: MIDWEST RESEARCH INSTITUTE NCR  
Classification: Conditionally Exempt Small Quantity Generator

Hazardous Waste Summary:

. Waste code: D001  
. Waste name: IGNITABLE WASTE  
  
. Waste code: D002  
. Waste name: CORROSIVE WASTE  
  
. Waste code: D003  
. Waste name: REACTIVE WASTE  
  
. Waste code: D005  
. Waste name: BARIUM  
  
. Waste code: D006  
. Waste name: CADMIUM  
  
. Waste code: D007  
. Waste name: CHROMIUM  
  
. Waste code: D008  
. Waste name: LEAD

Map ID  
Direction  
Distance  
Elevation

MAP FINDINGS

Site

Database(s)

EDR ID Number  
EPA ID Number

**MRIGLOBAL-ROCKVILLE (Continued)**

**1012179700**

- . Waste code: D009
- . Waste name: MERCURY
  
- . Waste code: D011
- . Waste name: SILVER
  
- . Waste code: D012
- . Waste name: ENDRIN  
(1,2,3,4,10,10-HEXACHLORO-1,7-EPOXY-1,4,4A,5,6,7,8,8A-OCTAHYDRO-1,4-EN  
DO, ENDO-5,8-DIMETH-ANO-NAPHTHALENE)
  
- . Waste code: D013
- . Waste name: LINDANE (1,2,3,4,5,6-HEXA-CHLOROCYCLOHEXANE, GAMMA ISOMER)
  
- . Waste code: D014
- . Waste name: METHOXYCHLOR (1,1,1-TRICHLORO-2,2-BIS [P-METHOXYPHENYL] ETHANE)
  
- . Waste code: D015
- . Waste name: TOXAPHENE (C10 H10 CL8, TECHNICAL CHLORINATED CAMPHENE, 67-69 PERCENT  
CHLORINE)
  
- . Waste code: D018
- . Waste name: BENZENE
  
- . Waste code: D022
- . Waste name: CHLOROFORM
  
- . Waste code: D028
- . Waste name: 1,2-DICHLOROETHANE
  
- . Waste code: F002
- . Waste name: THE FOLLOWING SPENT HALOGENATED SOLVENTS: TETRACHLOROETHYLENE,  
METHYLENE CHLORIDE, TRICHLOROETHYLENE, 1,1,1-TRICHLOROETHANE,  
CHLOROBENZENE, 1,1,2-TRICHLORO-1,2,2-TRIFLUOROETHANE,  
ORTHO-DICHLOROBENZENE, TRICHLOROFLUOROMETHANE, AND 1,1,2,  
TRICHLOROETHANE; ALL SPENT SOLVENT MIXTURES/BLENDS CONTAINING, BEFORE  
USE, A TOTAL OF TEN PERCENT OR MORE (BY VOLUME) OF ONE OR MORE OF THE  
ABOVE HALOGENATED SOLVENTS OR THOSE SOLVENTS LISTED IN F001, F004, AND  
F005; AND STILL BOTTOMS FROM THE RECOVERY OF THESE SPENT SOLVENTS AND  
SPENT SOLVENT MIXTURES.
  
- . Waste code: F003
- . Waste name: THE FOLLOWING SPENT NONHALOGENATED SOLVENTS: XYLENE, ACETONE, ETHYL  
ACETATE, ETHYL BENZENE, ETHYL ETHER, METHYL ISOBUTYL KETONE, N-BUTYL  
ALCOHOL, CYCLOHEXANONE, AND METHANOL; ALL SPENT SOLVENT  
MIXTURES/BLENDS CONTAINING, BEFORE USE, ONLY THE ABOVE SPENT  
NONHALOGENATED SOLVENTS; AND ALL SPENT SOLVENT MIXTURES/BLENDS  
CONTAINING, BEFORE USE, ONE OR MORE OF THE ABOVE NONHALOGENATED  
SOLVENTS, AND A TOTAL OF TEN PERCENT OR MORE (BY VOLUME) OF ONE OR  
MORE OF THOSE SOLVENTS LISTED IN F001, F002, F004, AND F005; AND STILL  
BOTTOMS FROM THE RECOVERY OF THESE SPENT SOLVENTS AND SPENT SOLVENT  
MIXTURES.
  
- . Waste code: F005
- . Waste name: THE FOLLOWING SPENT NONHALOGENATED SOLVENTS: TOLUENE, METHYL ETHYL  
KETONE, CARBON DISULFIDE, ISOBUTANOL, PYRIDINE, BENZENE,  
2-ETHOXYETHANOL, AND 2-NITROPROPANE; ALL SPENT SOLVENT MIXTURES/BLENDS

Map ID  
Direction  
Distance  
Elevation

MAP FINDINGS

Site

Database(s)

EDR ID Number  
EPA ID Number

**MRIGLOBAL-ROCKVILLE (Continued)**

**1012179700**

CONTAINING, BEFORE USE, A TOTAL OF TEN PERCENT OR MORE (BY VOLUME) OF ONE OR MORE OF THE ABOVE NONHALOGENATED SOLVENTS OR THOSE SOLVENTS LISTED IN F001, F002, OR F004; AND STILL BOTTOMS FROM THE RECOVERY OF THESE SPENT SOLVENTS AND SPENT SOLVENT MIXTURES.

- . Waste code: P075
- . Waste name: NICOTINE, & SALTS (OR) PYRIDINE, 3-(1-METHYL-2-PYRROLIDINYL)-(S)-, & SALTS
- . Waste code: P098
- . Waste name: POTASSIUM CYANIDE (OR) POTASSIUM CYANIDE K(CN)
- . Waste code: P106
- . Waste name: SODIUM CYANIDE (OR) SODIUM CYANIDE NA(CN)
- . Waste code: U080
- . Waste name: METHANE, DICHLORO- (OR) METHYLENE CHLORIDE
- . Waste code: U103
- . Waste name: DIMETHYL SULFATE (OR) SULFURIC ACID, DIMETHYL ESTER
- . Waste code: U117
- . Waste name: ETHANE, 1,1'-OXYBIS-(I) (OR) ETHYL ETHER (I)
- . Waste code: U154
- . Waste name: METHANOL (I) (OR) METHYL ALCOHOL (I)
- . Waste code: U165
- . Waste name: NAPHTHALENE
- . Waste code: U249
- . Waste name: ZINC PHOSPHIDE ZN3P2, WHEN PRESENT AT CONCENTRATIONS OF 10% OR LESS

Violation Status: No violations found

Evaluation Action Summary:

Evaluation date: 2014-09-03 00:00:00.0  
Evaluation: COMPLIANCE EVALUATION INSPECTION ON-SITE  
Area of violation: Not reported  
Date achieved compliance: Not reported  
Evaluation lead agency: State

**GQ896** **MIDWEST RESEARCH INSTITUTE NCR**  
**ENE** **1330 PICCARD DR**  
**< 1/8** **ROCKVILLE, MD 20850**  
**0.084 mi.**  
**445 ft.** **Site 15 of 24 in cluster GQ**

**FINDS** **1009408496**  
**ECHO** **N/A**

**Actual:** **FINDS:**  
**441 ft.** Registry ID: 110012274804

**Focus Map:**  
**4** Click Here:

Environmental Interest/Information System:

MD-RCRA (Maryland - Resource Conservation And Recovery Act Information System) houses state information relating to the Resource Conservation and Recovery Act (RCRA).  
RCRAInfo is a national information system that supports the Resource Conservation and Recovery Act (RCRA) program through the tracking of

Map ID  
Direction  
Distance  
Elevation

MAP FINDINGS

Site

Database(s)

EDR ID Number  
EPA ID Number

**MIDWEST RESEARCH INSTITUTE NCR (Continued)**

**1009408496**

events and activities related to facilities that generate, transport, and treat, store, or dispose of hazardous waste. RCRAInfo allows RCRA program staff to track the notification, permit, compliance, and corrective action activities required under RCRA.

[Click this hyperlink](#) while viewing on your computer to access additional FINDS: detail in the EDR Site Report.

**ECHO:**

Envid: 1009408496  
Registry ID: 110012274804  
DFR URL: <http://echo.epa.gov/detailed-facility-report?fid=110012274804>  
Name: MIDWEST RESEARCH INSTITUTE NCR  
Address: 1330 PICCARD DR  
City,State,Zip: ROCKVILLE, MD 20850

**GQ897** **MARS SYMBIOSCIENCE**  
**ENE** **1330 PICCARD DR**  
**< 1/8** **ROCKVILLE, MD 20850**  
**0.084 mi.**  
**445 ft.** **Site 16 of 24 in cluster GQ**

**RCRA-SQG** **1014391114**  
**FINDS** **MDR000514471**  
**ECHO**

**Actual:**  
**441 ft.**

**RCRA-SQG:**

**Focus Map:**  
**4**

Date form received by agency: 2006-01-27 00:00:00.0  
Facility name: MARS SYMBIOSCIENCE  
Facility address: 1330 PICCARD DR  
203  
ROCKVILLE, MD 20850  
EPA ID: MDR000514471  
Mailing address: PICCARD DR  
203  
ROCKVILLE, MD 20850  
Contact: FREDERICK J PLOG  
Contact address: PICCARD DR 203  
ROCKVILLE, MD 20850  
Contact country: US  
Contact telephone: 301-444-7900  
Contact email: Not reported  
EPA Region: 03  
Land type: Private  
Classification: Small Small Quantity Generator  
Description: Handler: generates more than 100 and less than 1000 kg of hazardous waste during any calendar month and accumulates less than 6000 kg of hazardous waste at any time; or generates 100 kg or less of hazardous waste during any calendar month, and accumulates more than 1000 kg of hazardous waste at any time

**Owner/Operator Summary:**

Owner/operator name: MARS SYMBIOSCIENCE  
Owner/operator address: PICCARD DR 203  
ROCKVILLE, MD 20850  
Owner/operator country: US  
Owner/operator telephone: Not reported  
Owner/operator email: Not reported  
Owner/operator fax: Not reported  
Owner/operator extension: Not reported  
Legal status: Private  
Owner/Operator Type: Operator

Map ID  
Direction  
Distance  
Elevation

MAP FINDINGS

Site

Database(s)

EDR ID Number  
EPA ID Number

**MARS SYMBIOSCIENCE (Continued)**

**1014391114**

Owner/Op start date: 2005-08-01 00:00:00.  
Owner/Op end date: Not reported

Owner/operator name: ALEXANDRIA REAL ESTATE EQUITIES  
Owner/operator address: CLOPPER RD  
GAITHERSBURG, MD 20878

Owner/operator country: US  
Owner/operator telephone: Not reported  
Owner/operator email: Not reported  
Owner/operator fax: Not reported  
Owner/operator extension: Not reported  
Legal status: Private  
Owner/Operator Type: Owner  
Owner/Op start date: 1997-01-15 00:00:00.  
Owner/Op end date: Not reported

**Handler Activities Summary:**

U.S. importer of hazardous waste: No  
Mixed waste (haz. and radioactive): No  
Recycler of hazardous waste: No  
Transporter of hazardous waste: No  
Treater, storer or disposer of HW: No  
Underground injection activity: No  
On-site burner exemption: No  
Furnace exemption: No  
Used oil fuel burner: No  
Used oil processor: No  
User oil refiner: No  
Used oil fuel marketer to burner: No  
Used oil Specification marketer: No  
Used oil transfer facility: No  
Used oil transporter: No

**Hazardous Waste Summary:**

. Waste code: D001  
. Waste name: IGNITABLE WASTE

. Waste code: D002  
. Waste name: CORROSIVE WASTE

. Waste code: D003  
. Waste name: REACTIVE WASTE

. Waste code: F002  
. Waste name: THE FOLLOWING SPENT HALOGENATED SOLVENTS: TETRACHLOROETHYLENE, METHYLENE CHLORIDE, TRICHLOROETHYLENE, 1,1,1-TRICHLOROETHANE, CHLOROBENZENE, 1,1,2-TRICHLORO-1,2,2-TRIFLUOROETHANE, ORTHO-DICHLOROBENZENE, TRICHLOROFLUOROMETHANE, AND 1,1,2, TRICHLOROETHANE; ALL SPENT SOLVENT MIXTURES/BLENDS CONTAINING, BEFORE USE, A TOTAL OF TEN PERCENT OR MORE (BY VOLUME) OF ONE OR MORE OF THE ABOVE HALOGENATED SOLVENTS OR THOSE SOLVENTS LISTED IN F001, F004, AND F005; AND STILL BOTTOMS FROM THE RECOVERY OF THESE SPENT SOLVENTS AND SPENT SOLVENT MIXTURES.

. Waste code: F003

Map ID  
Direction  
Distance  
Elevation

MAP FINDINGS

Site

Database(s)

EDR ID Number  
EPA ID Number

**MARS SYMBIOSCIENCE (Continued)**

**1014391114**

. Waste name: THE FOLLOWING SPENT NONHALOGENATED SOLVENTS: XYLENE, ACETONE, ETHYL ACETATE, ETHYL BENZENE, ETHYL ETHER, METHYL ISOBUTYL KETONE, N-BUTYL ALCOHOL, CYCLOHEXANONE, AND METHANOL; ALL SPENT SOLVENT MIXTURES/BLENDS CONTAINING, BEFORE USE, ONLY THE ABOVE SPENT NONHALOGENATED SOLVENTS; AND ALL SPENT SOLVENT MIXTURES/BLENDS CONTAINING, BEFORE USE, ONE OR MORE OF THE ABOVE NONHALOGENATED SOLVENTS, AND A TOTAL OF TEN PERCENT OR MORE (BY VOLUME) OF ONE OR MORE OF THOSE SOLVENTS LISTED IN F001, F002, F004, AND F005; AND STILL BOTTOMS FROM THE RECOVERY OF THESE SPENT SOLVENTS AND SPENT SOLVENT MIXTURES.

. Waste code: F005

. Waste name: THE FOLLOWING SPENT NONHALOGENATED SOLVENTS: TOLUENE, METHYL ETHYL KETONE, CARBON DISULFIDE, ISOBUTANOL, PYRIDINE, BENZENE, 2-ETHOXYETHANOL, AND 2-NITROPROPANE; ALL SPENT SOLVENT MIXTURES/BLENDS CONTAINING, BEFORE USE, A TOTAL OF TEN PERCENT OR MORE (BY VOLUME) OF ONE OR MORE OF THE ABOVE NONHALOGENATED SOLVENTS OR THOSE SOLVENTS LISTED IN F001, F002, OR F004; AND STILL BOTTOMS FROM THE RECOVERY OF THESE SPENT SOLVENTS AND SPENT SOLVENT MIXTURES.

Violation Status: No violations found

**Evaluation Action Summary:**

Evaluation date: 2014-09-03 00:00:00.0  
Evaluation: COMPLIANCE EVALUATION INSPECTION ON-SITE  
Area of violation: Not reported  
Date achieved compliance: Not reported  
Evaluation lead agency: State

**FINDS:**

Registry ID: 110056024975

[Click Here:](#)

**Environmental Interest/Information System:**

STATE MASTER

Registry ID: 110003513868

[Click Here:](#)

**Environmental Interest/Information System:**

MD-RCRA (Maryland - Resource Conservation And Recovery Act Information System) houses state information relating to the Resource Conservation and Recovery Act (RCRA).

RCRAInfo is a national information system that supports the Resource Conservation and Recovery Act (RCRA) program through the tracking of events and activities related to facilities that generate, transport, and treat, store, or dispose of hazardous waste. RCRAInfo allows RCRA program staff to track the notification, permit, compliance, and corrective action activities required under RCRA.

Registry ID: 110001773689

[Click Here:](#)

**Environmental Interest/Information System:**

AFS (Aerometric Information Retrieval System (AIRS) Facility Subsystem) replaces the former Compliance Data System (CDS), the National Emission Data System (NEDS), and the Storage and Retrieval of Aerometric Data (SAROAD). AIRS is the national repository for

Map ID  
Direction  
Distance  
Elevation

MAP FINDINGS

Site

Database(s)

EDR ID Number  
EPA ID Number

**MARS SYMBIOSCIENCE (Continued)**

**1014391114**

information concerning airborne pollution in the United States. AFS is used to track emissions and compliance data from industrial plants. AFS data are utilized by states to prepare State Implementation Plans to comply with regulatory programs and by EPA as an input for the estimation of total national emissions. AFS is undergoing a major redesign to support facility operating permits required under Title V of the Clean Air Act.  
MD-RCRA (Maryland - Resource Conservation And Recovery Act Information System) houses state information relating to the Resource Conservation and Recovery Act (RCRA).  
AIR MINOR

[Click this hyperlink](#) while viewing on your computer to access additional FINDS: detail in the EDR Site Report.

**ECHO:**

Envid: 1014391114  
Registry ID: 110003513868  
DFR URL: <http://echo.epa.gov/detailed-facility-report?fid=110003513868>  
Name: HAZELTON LABORATORIES AMERICA INC  
Address: 1330 PICCARD DR  
City,State,Zip: ROCKVILLE, MD 20850

Envid: 1014391114  
Registry ID: 110001773689  
DFR URL: <http://echo.epa.gov/detailed-facility-report?fid=110001773689>  
Name: A.R.E. ACQUISITIONS, LLC.  
Address: 1330 PICCARD DRIVE  
City,State,Zip: ROCKVILLE, MD 20850

**GQ898 MRI GLOBAL**  
**ENE 1330 PICCARD DRIVE**  
**< 1/8 ROCKVILLE, MD 20850**  
**0.084 mi.**  
**445 ft. Site 17 of 24 in cluster GQ**

**MD MANIFEST S121871235**  
**N/A**

**Actual:** MANIFEST:  
**441 ft.** EPAID: MDR000505891  
**Focus Map:** Name: MRI GLOBAL  
**4** Address: 1330 PICCARD DRIVE  
City,State,Zip: ROCKVILLE, MD 20850  
Manifest Number: 014946070JJJ  
Transporter 1: AEG ENVIRONMENTAL PRODUCTS & SERVICES, INC.  
Transporter 2: Not reported  
Generator Certifier: MALCOLM SMITH  
Date Shipped Out: 10/23/2015  
Destination Facility Certifier: JODI MIRACLE  
Date Arrived at Destination Facility: 10/27/2015  
Quantity: 340  
Unit: POUNDS  
  
EPAID: MDR000505891  
Name: MRI GLOBAL  
Address: 1330 PICCARD DRIVE  
City,State,Zip: ROCKVILLE, MD 20850  
Manifest Number: 014946355JJJ  
Transporter 1: AEG ENV. PRODUCTS & SERVICES, INC  
Transporter 2: Not reported



Map ID  
Direction  
Distance  
Elevation

MAP FINDINGS

Site

Database(s)

EDR ID Number  
EPA ID Number

**MRI GLOBAL (Continued)**

**S121871235**

Generator Certifier: MALCOLM SMITH  
Date Shipped Out: 09/19/2016  
Destination Facility Certifier: ANNIE E. HIED  
Date Arrived at Destination Facility: 09/19/2016  
Quantity: 850  
Unit: Pounds  
  
EPAID: MDR000505891  
Name: MRI GLOBAL  
Address: 1330 PICCARD DRIVE  
City,State,Zip: ROCKVILLE, MD 20850  
Manifest Number: 014946363JJJ  
Transporter 1: AEG ENVIRONMENT PROD & SERV  
Transporter 2: Not reported  
Generator Certifier: MALCOLM SMITH  
Date Shipped Out: 09/28/2016  
Destination Facility Certifier: ANNIE E HIED  
Date Arrived at Destination Facility: 09/30/2016  
Quantity: 60  
Unit: Pounds

**GQ899** **BENEVIR BIOPHARM, INC**  
**ENE** **1330 PICCARD DR, STE 101**  
**< 1/8** **ROCKVILLE, MD 20850**  
**0.084 mi.**  
**445 ft.** **Site 18 of 24 in cluster GQ**

**ECHO** **1024155631**  
**N/A**

**Actual:** **ECHO:**  
**441 ft.** Envid: 1024155631  
**Focus Map:** Registry ID: 110070432607  
**4** DFR URL: <http://echo.epa.gov/detailed-facility-report?fid=110070432607>  
Name: BENEVIR BIOPHARM, INC  
Address: 1330 PICCARD DR, STE 101  
City,State,Zip: ROCKVILLE, MD 20850

**GQ900** **BENEVIR BIOPHARM, INC**  
**ENE** **1330 PICCARD DR, STE 101**  
**< 1/8** **ROCKVILLE, MD 20850**  
**0.084 mi.**  
**445 ft.** **Site 19 of 24 in cluster GQ**

**FINDS** **1024644220**  
**N/A**

**Actual:** **FINDS:**  
**441 ft.** Registry ID: 110070432607  
**Focus Map:**  
**4** Click Here:

**Environmental Interest/Information System:**

RCRAInfo is a national information system that supports the Resource Conservation and Recovery Act (RCRA) program through the tracking of events and activities related to facilities that generate, transport, and treat, store, or dispose of hazardous waste. RCRAInfo allows RCRA program staff to track the notification, permit, compliance, and corrective action activities required under RCRA.

[Click this hyperlink](#) while viewing on your computer to access additional FINDS: detail in the EDR Site Report.

Map ID  
Direction  
Distance  
Elevation

MAP FINDINGS

EDR ID Number  
EPA ID Number

**GQ901**  
**ENE**  
**< 1/8**  
**0.084 mi.**  
**445 ft.**  
**CHAMPIONS ONCOLOGY, INC**  
**1330 PICCARD DR, STE 025**  
**ROCKVILLE, MD 20850**  
**Site 20 of 24 in cluster GQ**

**FINDS** **1025448023**  
**N/A**

**Actual:** FINDS:  
**441 ft.** Registry ID: 110070516031

**Focus Map:**  
**4** Click Here:

Environmental Interest/Information System:

RCRAInfo is a national information system that supports the Resource Conservation and Recovery Act (RCRA) program through the tracking of events and activities related to facilities that generate, transport, and treat, store, or dispose of hazardous waste. RCRAInfo allows RCRA program staff to track the notification, permit, compliance, and corrective action activities required under RCRA.

[Click this hyperlink](#) while viewing on your computer to access additional FINDS: detail in the EDR Site Report.

**GQ902**  
**ENE**  
**< 1/8**  
**0.084 mi.**  
**445 ft.**  
**BENEVIR BIOPHARM, INC**  
**1330 PICCARD DR, STE 101**  
**ROCKVILLE, MD 20850**  
**Site 21 of 24 in cluster GQ**

**RCRA-SQG** **1024885632**  
**MDR000527425**

**Actual:** RCRA-SQG:  
**441 ft.** Date form received by agency: 2018-05-24 00:00:00.0  
**Focus Map:** Facility name: BENEVIR BIOPHARM, INC  
**4** Facility address: 1330 PICCARD DR, STE 101  
ROCKVILLE, MD 20850

EPA ID: MDR000527425  
Contact: STEVE FUHRMANN  
Contact address: 1330 RICCARD DR, STE 101  
ROCKVILLE, MD 20850

Contact country: US  
Contact telephone: 240-474-5280  
Contact email: STEVE@BENEVIR.COM  
EPA Region: 03

Classification: Small Small Quantity Generator  
Description: Handler: generates more than 100 and less than 1000 kg of hazardous waste during any calendar month and accumulates less than 6000 kg of hazardous waste at any time; or generates 100 kg or less of hazardous waste during any calendar month, and accumulates more than 1000 kg of hazardous waste at any time

Owner/Operator Summary:

Owner/operator name: BENEVIR BIOPHARM, INC  
Owner/operator address: 1330 PICCARD DR, STE 101  
ROCKVILLE, MD 20850

Owner/operator country: US  
Owner/operator telephone: Not reported  
Owner/operator email: Not reported  
Owner/operator fax: Not reported  
Owner/operator extension: Not reported

Legal status: Private  
Owner/Operator Type: Operator  
Owner/Op start date: 2018-04-01 00:00:00.  
Owner/Op end date: Not reported

Map ID  
Direction  
Distance  
Elevation

MAP FINDINGS

Site

Database(s)

EDR ID Number  
EPA ID Number

**BENEVIR BIOPHARM, INC (Continued)**

**1024885632**

Owner/operator name: ARE-ACQUISITIONS, LLC  
Owner/operator address: 385 E COLORADO BLVD, STE 299  
PASADENA, CA 91101  
Owner/operator country: US  
Owner/operator telephone: Not reported  
Owner/operator email: Not reported  
Owner/operator fax: Not reported  
Owner/operator extension: Not reported  
Legal status: Private  
Owner/Operator Type: Owner  
Owner/Op start date: 1997-01-17 00:00:00.  
Owner/Op end date: Not reported

Handler Activities Summary:

U.S. importer of hazardous waste: No  
Mixed waste (haz. and radioactive): No  
Recycler of hazardous waste: No  
Transporter of hazardous waste: No  
Treater, storer or disposer of HW: No  
Underground injection activity: No  
On-site burner exemption: No  
Furnace exemption: No  
Used oil fuel burner: No  
Used oil processor: No  
User oil refiner: No  
Used oil fuel marketer to burner: No  
Used oil Specification marketer: No  
Used oil transfer facility: No  
Used oil transporter: No

Hazardous Waste Summary:

. Waste code: D001  
. Waste name: IGNITABLE WASTE  
  
. Waste code: D022  
. Waste name: CHLOROFORM  
  
. Waste code: F003  
. Waste name: THE FOLLOWING SPENT NONHALOGENATED SOLVENTS: XYLENE, ACETONE, ETHYL ACETATE, ETHYL BENZENE, ETHYL ETHER, METHYL ISOBUTYL KETONE, N-BUTYL ALCOHOL, CYCLOHEXANONE, AND METHANOL; ALL SPENT SOLVENT MIXTURES/BLENDS CONTAINING, BEFORE USE, ONLY THE ABOVE SPENT NONHALOGENATED SOLVENTS; AND ALL SPENT SOLVENT MIXTURES/BLENDS CONTAINING, BEFORE USE, ONE OR MORE OF THE ABOVE NONHALOGENATED SOLVENTS, AND A TOTAL OF TEN PERCENT OR MORE (BY VOLUME) OF ONE OR MORE OF THOSE SOLVENTS LISTED IN F001, F002, F004, AND F005; AND STILL BOTTOMS FROM THE RECOVERY OF THESE SPENT SOLVENTS AND SPENT SOLVENT MIXTURES.

Violation Status: No violations found

Map ID  
Direction  
Distance  
Elevation

MAP FINDINGS

EDR ID Number  
EPA ID Number

**GQ903**  
**ENE**  
**< 1/8**  
**0.084 mi.**  
**445 ft.**  
**Site 22 of 24 in cluster GQ**

**RCRA-SQG**  
**1024885738**  
**MDR000527534**

**Actual:**  
**441 ft.**  
**Focus Map:**  
**4**

RCRA-SQG:  
Date form received by agency: 2019-01-24 00:00:00.0  
Facility name: CHAMPIONS ONCOLOGY, INC  
Facility address: 1330 PICCARD DR, STE 025  
ROCKVILLE, MD 20850  
EPA ID: MDR000527534  
Contact: PAUL HEVERLY  
Contact address: 1405 RESEARCH BLVD, STE 125  
ROCKVILLE, MD 20850  
Contact country: US  
Contact telephone: 717-634-0879  
Contact email: PHEVERLY@CHAMPIONSONCOLOGY.COM  
EPA Region: 03  
Classification: Small Small Quantity Generator  
Description: Handler: generates more than 100 and less than 1000 kg of hazardous waste during any calendar month and accumulates less than 6000 kg of hazardous waste at any time; or generates 100 kg or less of hazardous waste during any calendar month, and accumulates more than 1000 kg of hazardous waste at any time

Owner/Operator Summary:

Owner/operator name: PAUL HEVERLY  
Owner/operator address: 1405 RESEARCH BLVD, STE 125  
ROCKVILLE, MD 20850  
Owner/operator country: US  
Owner/operator telephone: Not reported  
Owner/operator email: Not reported  
Owner/operator fax: Not reported  
Owner/operator extension: Not reported  
Legal status: Private  
Owner/Operator Type: Operator  
Owner/Op start date: 2017-06-23 00:00:00.  
Owner/Op end date: Not reported  
Owner/operator name: ALEXANDRIA REAL ESTATE EQUITIES, INC  
Owner/operator address: 946 CLOPPER RD  
GAITHERSBURG, MD 20878  
Owner/operator country: US  
Owner/operator telephone: Not reported  
Owner/operator email: Not reported  
Owner/operator fax: Not reported  
Owner/operator extension: Not reported  
Legal status: Private  
Owner/Operator Type: Owner  
Owner/Op start date: 2015-01-01 00:00:00.  
Owner/Op end date: Not reported

Handler Activities Summary:

U.S. importer of hazardous waste: No  
Mixed waste (haz. and radioactive): No  
Recycler of hazardous waste: No  
Transporter of hazardous waste: No

Map ID  
Direction  
Distance  
Elevation

MAP FINDINGS

Site

Database(s)

EDR ID Number  
EPA ID Number

**CHAMPIONS ONCOLOGY, INC (Continued)**

**1024885738**

Treater, storer or disposer of HW: No  
Underground injection activity: No  
On-site burner exemption: No  
Furnace exemption: No  
Used oil fuel burner: No  
Used oil processor: No  
Used oil refiner: No  
Used oil fuel marketer to burner: No  
Used oil Specification marketer: No  
Used oil transfer facility: No  
Used oil transporter: No

**Hazardous Waste Summary:**

. Waste code: D001  
. Waste name: IGNITABLE WASTE

. Waste code: F003  
. Waste name: THE FOLLOWING SPENT NONHALOGENATED SOLVENTS: XYLENE, ACETONE, ETHYL ACETATE, ETHYL BENZENE, ETHYL ETHER, METHYL ISOBUTYL KETONE, N-BUTYL ALCOHOL, CYCLOHEXANONE, AND METHANOL; ALL SPENT SOLVENT MIXTURES/BLENDS CONTAINING, BEFORE USE, ONLY THE ABOVE SPENT NONHALOGENATED SOLVENTS; AND ALL SPENT SOLVENT MIXTURES/BLENDS CONTAINING, BEFORE USE, ONE OR MORE OF THE ABOVE NONHALOGENATED SOLVENTS, AND A TOTAL OF TEN PERCENT OR MORE (BY VOLUME) OF ONE OR MORE OF THOSE SOLVENTS LISTED IN F001, F002, F004, AND F005; AND STILL BOTTOMS FROM THE RECOVERY OF THESE SPENT SOLVENTS AND SPENT SOLVENT MIXTURES.

. Waste code: P105  
. Waste name: SODIUM AZIDE

. Waste code: U010  
. Waste name: AZIRINO [2',3':3,4]PYRROLO[1,2-A]INDOLE-4,7-DIONE, 6-AMINO-8-[[[(AMINOCARBONYL)OXY]METHYL]-1,1A,2,8,8A,8B-HEXAHYDRO-8A-MET HOXY-5-METHYL-, [1AS-(1AALPHA, 8BETA, 8AALPHA, 8BALPHA)]- (OR) MITOMYCIN C

. Waste code: U150  
. Waste name: L-PHENYLALANINE, 4-[BIS(2-CHLOROETHYL)AMINO]- (OR) MELPHALAN

Violation Status: No violations found

904  
SE  
< 1/8  
0.084 mi.  
446 ft.

6420 HOLLINS DRIVE  
BETHESDA, MD 20817

MD LEAD S107241226  
N/A

Actual: 324 ft.  
Focus Map: 8

MD LEAD:  
Name: Not reported  
Address: 6420 HOLLINS DRIVE  
City,State,Zip: BETHESDA, MD 20817  
Facility ID: 160700633690  
Cert Number: 807087  
Unit ID: Not reported  
Inspection Date: 03/06/2018  
Limit Date: Not reported

Map ID  
Direction  
Distance  
Elevation

MAP FINDINGS

Site

Database(s)

EDR ID Number  
EPA ID Number

(Continued)

S107241226

Invalid: Not reported  
Company No: 15925  
Company Name: Not reported  
ReInspection Date: Not reported  
Option: BETHESDA, MD 20817  
Inspection Category: Full Risk Reduction Standard Dust Inspection  
Pass/Fail: P  
Inspector Number: 5051  
Inspector Name: Not reported  
Property Number: 160700633690

Name: Not reported  
Address: 6420 HOLLINS DRIVE  
City,State,Zip: BETHESDA, MD 20817  
Facility ID: 160700633690  
Cert Number: 617096  
Unit ID: Not reported  
Inspection Date: 08/21/2012  
Limit Date: Not reported  
Invalid: F  
Company No: 4583  
Company Name: Alban Home Inspection Services, Inc.  
ReInspection Date: / /  
Option: BETHESDA, MD 20817  
Inspection Category: Full Risk Reduction Standard Dust Inspection  
Pass/Fail: P  
Inspector Number: 5051  
Inspector Name: Satterfield Quintin D  
Property Number: 160700633690

Name: Not reported  
Address: 6420 HOLLINS DRIVE  
City,State,Zip: BETHESDA, MD 20817  
Facility ID: 160700633690  
Cert Number: 724657  
Unit ID: Not reported  
Inspection Date: 08/04/2015  
Limit Date: Not reported  
Invalid: Not reported  
Company No: 4583  
Company Name: Alban Home Inspection Services, Inc.  
ReInspection Date: / /  
Option: BETHESDA, MD 20817  
Inspection Category: Full Risk Reduction Standard Dust Inspection  
Pass/Fail: P  
Inspector Number: 13959  
Inspector Name: Day Joshua Scott  
Property Number: 160700633690

Name: Not reported  
Address: 6420 HOLLINS DRIVE  
City,State,Zip: BETHESDA, MD 00000  
Facility ID: 160700633690  
Cert Number: 390363  
Unit ID: Not reported  
Inspection Date: 05/08/2007  
Limit Date: Not reported

Map ID  
Direction  
Distance  
Elevation

MAP FINDINGS

Site

Database(s)

EDR ID Number  
EPA ID Number

(Continued)

S107241226

Invalid: F  
Company No: 4583  
Company Name: Alban Home Inspection Services, Inc.  
ReInspection Date: / /  
Option: BETHESDA, MD 00000  
Inspection Category: Full Risk Reduction Standard Dust Inspection  
Pass/Fail: P  
Inspector Number: 5051  
Inspector Name: Satterfield Quintin D  
Property Number: 160700633690

Name: Not reported  
Address: 6420 HOLLINS DRIVE  
City,State,Zip: BETHESDA, MD 20817  
Facility ID: 160700633690  
Cert Number: 235815  
Unit ID: Not reported  
Inspection Date: 03/27/2003  
Limit Date: Not reported  
Invalid: F  
Company No: 4145  
Company Name: AmeriSpec Lead Services  
ReInspection Date: / /  
Option: BETHESDA, MD 20817  
Inspection Category: Full Risk Reduction Standard Dust Inspection  
Pass/Fail: P  
Inspector Number: 6081  
Inspector Name: Froelich James B  
Property Number: 160700633690

Name: Not reported  
Address: 6420 HOLLINS DR  
City,State,Zip: MD 20817  
Facility ID: 160700633690  
Cert Number: 052152  
Unit ID: Not reported  
Inspection Date: 05/12/1997  
Limit Date: Not reported  
Invalid: F  
Company No: 654  
Company Name: RTS Environmental Services, Inc.  
ReInspection Date: / /  
Option: MD 20817  
Inspection Category: Full Risk Reduction Standard Dust Inspection  
Pass/Fail: P  
Inspector Number: 774  
Inspector Name: Ramsey Paul R  
Property Number: 160700633690

Map ID  
Direction  
Distance  
Elevation

MAP FINDINGS

Site

Database(s)

EDR ID Number  
EPA ID Number

**FY905**  
**SSE**  
**< 1/8**  
**0.084 mi.**  
**446 ft.**

**9317 E PARK HILL DRIVE**  
**BETHESDA, MD 20814**  
**Site 3 of 3 in cluster FY**

**MD LEAD** **S121371753**  
**N/A**

**Actual:**  
**219 ft.**

**MD LEAD:**

**Focus Map:**  
**12**

Name: Not reported  
Address: 9317 E PARK HILL DRIVE  
City,State,Zip: BETHESDA, MD 20814  
Facility ID: 00628762  
Cert Number: 795885  
Unit ID: Not reported  
Inspection Date: 11/07/2017  
Limit Date: Not reported  
Invalid: Not reported  
Company No: 5414  
Company Name: International Academy, Inc.  
ReInspection Date: / /  
Option: BETHESDA, MD 20814  
Inspection Category: Full Risk Reduction Standard Dust Inspection  
Pass/Fail: P  
Inspector Number: 1513  
Inspector Name: Not reported  
Property Number: 00628762

**GR906**  
**WSW**  
**< 1/8**  
**0.085 mi.**  
**448 ft.**

**ROYAL VALET**  
**12525 PARK POTOMAC AVE**  
**POTOMAC, MD 20854**  
**Site 1 of 2 in cluster GR**

**EDR Hist Cleaner** **1018625893**  
**N/A**

**Actual:**  
**371 ft.**

**EDR Hist Cleaner**

**Focus Map:**  
**5**

|       |             |                               |
|-------|-------------|-------------------------------|
| Year: | Name:       | Type:                         |
| 2013  | ROYAL VALET | Laundry And Drycleaner Agents |
| 2014  | ROYAL VALET | Laundry And Drycleaner Agents |

**FM907**  
**ENE**  
**< 1/8**  
**0.085 mi.**  
**449 ft.**

**753 AZALEA DR**  
**ROCKVILLE, MD 20850**  
**Site 7 of 8 in cluster FM**

**MD LEAD** **S121040846**  
**N/A**

**Actual:**  
**419 ft.**

**MD LEAD:**

**Focus Map:**  
**4**

Name: Not reported  
Address: 753 AZALEA DR  
City,State,Zip: ROCKVILLE, MD 20850  
Facility ID: 160401496960  
Cert Number: 796780  
Unit ID: 35 753 B1  
Inspection Date: 01/09/2017  
Limit Date: Not reported  
Invalid: Not reported  
Company No: 14830  
Company Name: AAA Management & Associates, Inc.  
ReInspection Date: / /  
Option: ROCKVILLE, MD 20850



Map ID  
Direction  
Distance  
Elevation

MAP FINDINGS

Site

Database(s)

EDR ID Number  
EPA ID Number

(Continued)

S121040846

Inspection Category: Full Risk Reduction Standard Dust Inspection  
Pass/Fail: P  
Inspector Number: 15561  
Inspector Name: West William Mont  
Property Number: 160401496960

908  
WNW  
< 1/8  
0.085 mi.  
449 ft.

U.S. POSTAL SERVICE  
7801 SEVEN LOCKS RD  
BETHESDA, MD 20817

MD HIST UST

S104632815  
N/A

Actual:  
146 ft.

Historical UST:

Focus Map:  
10

Facility ID: 3009273  
Tank ID: 001  
Age: 18  
Capacity: 6,000  
Tank Status: Currently in use  
Product: Gasoline

FO909  
SSW  
< 1/8  
0.085 mi.  
450 ft.

RIEGER COMMUNICATIONS INC  
16027 INDUSTRIAL DR  
GAITHERSBURG, MD 20877

RCRA-SQG  
FINDS  
ECHO

1001088157  
MDR000000455

Site 3 of 3 in cluster FO

Actual:  
497 ft.

RCRA-SQG:

Focus Map:  
1

Date form received by agency: 1996-03-07 00:00:00.0  
Facility name: RIEGER COMMUNICATIONS INC  
Facility address: 16027 INDUSTRIAL DR  
GAITHERSBURG, MD 20877  
EPA ID: MDR000000455  
Contact: THOMAS RIEGER  
Contact address: 16027 INDUSTRIAL DR  
GAITHERSBURG, MD 20877  
Contact country: US  
Contact telephone: 301-869-8300  
Contact email: Not reported  
EPA Region: 03  
Classification: Small Small Quantity Generator  
Description: Handler: generates more than 100 and less than 1000 kg of hazardous waste during any calendar month and accumulates less than 6000 kg of hazardous waste at any time; or generates 100 kg or less of hazardous waste during any calendar month, and accumulates more than 1000 kg of hazardous waste at any time

Owner/Operator Summary:

Owner/operator name: HBW GROUP  
Owner/operator address: 900 HUNGERFORD DR  
ROCKVILLE, MD 20850  
Owner/operator country: US  
Owner/operator telephone: 301-424-2900  
Owner/operator email: Not reported  
Owner/operator fax: Not reported  
Owner/operator extension: Not reported  
Legal status: Private

Map ID  
Direction  
Distance  
Elevation

MAP FINDINGS

Site

Database(s)

EDR ID Number  
EPA ID Number

**RIEGER COMMUNICATIONS INC (Continued)**

**1001088157**

Owner/Operator Type: Owner  
Owner/Op start date: Not reported  
Owner/Op end date: Not reported

**Handler Activities Summary:**

U.S. importer of hazardous waste: No  
Mixed waste (haz. and radioactive): No  
Recycler of hazardous waste: No  
Transporter of hazardous waste: No  
Treater, storer or disposer of HW: No  
Underground injection activity: No  
On-site burner exemption: No  
Furnace exemption: No  
Used oil fuel burner: No  
Used oil processor: No  
Used oil refiner: No  
Used oil fuel marketer to burner: No  
Used oil Specification marketer: No  
Used oil transfer facility: No  
Used oil transporter: No

**Hazardous Waste Summary:**

. Waste code: D001  
. Waste name: IGNITABLE WASTE

Violation Status: No violations found

**FINDS:**

Registry ID: 110003538734

[Click Here:](#)

**Environmental Interest/Information System:**

MD-RCRA (Maryland - Resource Conservation And Recovery Act Information System) houses state information relating to the Resource Conservation and Recovery Act (RCRA).

RCRAInfo is a national information system that supports the Resource Conservation and Recovery Act (RCRA) program through the tracking of events and activities related to facilities that generate, transport, and treat, store, or dispose of hazardous waste. RCRAInfo allows RCRA program staff to track the notification, permit, compliance, and corrective action activities required under RCRA.

[Click this hyperlink](#) while viewing on your computer to access additional FINDS: detail in the EDR Site Report.

**ECHO:**

Envid: 1001088157  
Registry ID: 110003538734  
DFR URL: <http://echo.epa.gov/detailed-facility-report?fid=110003538734>  
Name: RIEGER COMM INC  
Address: 16027 INDUSTRIAL DR  
City,State,Zip: GAITHERSBURG, MD 20877

Map ID  
Direction  
Distance  
Elevation

MAP FINDINGS

Site

Database(s)

EDR ID Number  
EPA ID Number

**FM910**  
**ENE** **755 AZALEA DRIVE**  
**< 1/8** **ROCKVILLE, MD 20850**  
**0.085 mi.**  
**451 ft.** **Site 8 of 8 in cluster FM**

**MD LEAD** **S121040847**  
**N/A**

**Actual:** **MD LEAD:**  
**420 ft.** Name: Not reported  
**Focus Map:** Address: 755 AZALEA DRIVE  
**4** City,State,Zip: ROCKVILLE, MD 20850  
Facility ID: 160401496971  
Cert Number: 766148  
Unit ID: 35A CONDO  
Inspection Date: 03/18/2017  
Limit Date: Not reported  
Invalid: Not reported  
Company No: 14505  
Company Name: Daniel L. Perez  
ReInspection Date: / /  
Option: Full Lead Free  
Inspection Category: Lead Free  
Pass/Fail: P  
Inspector Number: 14503  
Inspector Name: Perez Daniel Luis  
Property Number: 160401496971

**911**  
**NNE** **9601 PARKWOOD DR**  
**< 1/8** **BETHESDA, MD 20814**  
**0.085 mi.**  
**451 ft.**

**MD LEAD** **S111336460**  
**N/A**

**Actual:** **MD LEAD:**  
**224 ft.** Name: Not reported  
**Focus Map:** Address: 9601 PARKWOOD DR  
**9** City,State,Zip: BETHESDA, MD 20814  
Facility ID: 1301141036  
Cert Number: 460045  
Unit ID: Not reported  
Inspection Date: 11/23/2011  
Limit Date: Not reported  
Invalid: F  
Company No: 11517  
Company Name: East Coast Building Consultants  
ReInspection Date: / /  
Option: BETHESDA, MD 20814  
Inspection Category: Full Risk Reduction Standard Dust Inspection  
Pass/Fail: P  
Inspector Number: 11518  
Inspector Name: Jenkins Douglas W. W  
Property Number: 1301141036

Map ID  
Direction  
Distance  
Elevation

MAP FINDINGS

Site

Database(s)

EDR ID Number  
EPA ID Number

912  
North  
< 1/8  
0.086 mi.  
452 ft.

**ROBERT WAGNER SPILL**  
**6228 MAZWOOD RD**  
**ROCKVILLE, MD 20852**

**MD OCPCASES**

**S106610461**  
**N/A**

**Actual:**  
**350 ft.**

**Focus Map:**  
**8**

**OCPCASES:**

Name: ROBERT WAGNER SPILL  
Address: 6228 MAZWOOD RD  
City,State,Zip: ROCKVILLE, MD 20852  
Facility ID: 05-0258MO1  
Facility Status/Code: CLOSED/Aboveground Tank - Residential Heating Oil  
Date Open: 08/25/2004  
Date Closed: 01/17/2006  
Release: YES  
Cleanup: YES  
Registration Number: Not reported

GE913  
NNE  
< 1/8  
0.086 mi.  
452 ft.

**9315 GAITHER ROAD**  
**GAITHERSBURG, MD 20877**

**FINDS**

**1007824530**  
**N/A**

**Site 5 of 10 in cluster GE**

**Actual:**  
**484 ft.**

**Focus Map:**  
**1**

**FINDS:**

Registry ID: 110019872645

Click Here:

**Environmental Interest/Information System:**

MD-PEMIS (Maryland - Permanent (Air) Emission) database houses data related to Air Emissions. Also known to the EPA as National Emissions Inventory (NEI).

[Click this hyperlink](#) while viewing on your computer to access additional FINDS: detail in the EDR Site Report.

GE914  
NNE  
< 1/8  
0.086 mi.  
452 ft.

**PROMETIC BIOTHERAPEUTICS INC**  
**9315 GAITHER RD**  
**GAITHERSBURG, MD 20877**

**RCRA NonGen / NLR**

**1012179717**  
**MDR000515791**

**Site 6 of 10 in cluster GE**

**Actual:**  
**484 ft.**

**Focus Map:**  
**1**

**RCRA NonGen / NLR:**

Date form received by agency: 2008-01-04 00:00:00.0  
Facility name: PROMETIC BIOTHERAPEUTICS INC  
Facility address: 9315 GAITHER RD  
GAITHERSBURG, MD 20877  
EPA ID: MDR000515791  
Mailing address: GAITHER RD  
GAITHERSBURG, MD 20877  
Contact: THOMAS R JAMESON  
Contact address: GAITHER RD  
GAITHERSBURG, MD 20877  
Contact country: US  
Contact telephone: 301-212-2851  
Contact email: JAMESON@USA.REDCROSS.ORG  
EPA Region: 03  
Classification: Non-Generator  
Description: Handler: Non-Generators do not presently generate hazardous waste

Map ID  
Direction  
Distance  
Elevation

MAP FINDINGS

Site

Database(s)

EDR ID Number  
EPA ID Number

**PROMETIC BIOTHERAPEUTICS INC (Continued)**

**1012179717**

Owner/Operator Summary:

Owner/operator name: MINKOFF DEVELOPMENT CORP  
Owner/operator address: SENECA MEADOWS PKWY  
GERMANTOWN, MD 20876  
Owner/operator country: US  
Owner/operator telephone: Not reported  
Owner/operator email: Not reported  
Owner/operator fax: Not reported  
Owner/operator extension: Not reported  
Legal status: Private  
Owner/Operator Type: Owner  
Owner/Op start date: 1982-04-01 00:00:00.  
Owner/Op end date: Not reported

Owner/operator name: PROMETIC BIOTHERAPEUTICS INC  
Owner/operator address: Not reported  
Not reported  
Owner/operator country: Not reported  
Owner/operator telephone: Not reported  
Owner/operator email: Not reported  
Owner/operator fax: Not reported  
Owner/operator extension: Not reported  
Legal status: Private  
Owner/Operator Type: Operator  
Owner/Op start date: 2006-07-01 00:00:00.  
Owner/Op end date: Not reported

Handler Activities Summary:

U.S. importer of hazardous waste: No  
Mixed waste (haz. and radioactive): No  
Recycler of hazardous waste: No  
Transporter of hazardous waste: No  
Treater, storer or disposer of HW: No  
Underground injection activity: No  
On-site burner exemption: No  
Furnace exemption: No  
Used oil fuel burner: No  
Used oil processor: No  
Used oil refiner: No  
Used oil fuel marketer to burner: No  
Used oil Specification marketer: No  
Used oil transfer facility: No  
Used oil transporter: No

Historical Generators:

Date form received by agency: 2006-07-14 00:00:00.0  
Site name: PROMETIC BIOTHERAPEUTICS INC  
Classification: Conditionally Exempt Small Quantity Generator

Hazardous Waste Summary:

. Waste code: D001  
. Waste name: IGNITABLE WASTE  
. Waste code: D002

Map ID  
Direction  
Distance  
Elevation

MAP FINDINGS

EDR ID Number  
EPA ID Number

PROMETIC BIOTHERAPEUTICS INC (Continued)

1012179717

- . Waste name: CORROSIVE WASTE
- . Waste code: D003
- . Waste name: REACTIVE WASTE
- . Waste code: D009
- . Waste name: MERCURY
- . Waste code: D011
- . Waste name: SILVER
- . Waste code: F003
- . Waste name: THE FOLLOWING SPENT NONHALOGENATED SOLVENTS: XYLENE, ACETONE, ETHYL ACETATE, ETHYL BENZENE, ETHYL ETHER, METHYL ISOBUTYL KETONE, N-BUTYL ALCOHOL, CYCLOHEXANONE, AND METHANOL; ALL SPENT SOLVENT MIXTURES/BLENDS CONTAINING, BEFORE USE, ONLY THE ABOVE SPENT NONHALOGENATED SOLVENTS; AND ALL SPENT SOLVENT MIXTURES/BLENDS CONTAINING, BEFORE USE, ONE OR MORE OF THE ABOVE NONHALOGENATED SOLVENTS, AND A TOTAL OF TEN PERCENT OR MORE (BY VOLUME) OF ONE OR MORE OF THOSE SOLVENTS LISTED IN F001, F002, F004, AND F005; AND STILL BOTTOMS FROM THE RECOVERY OF THESE SPENT SOLVENTS AND SPENT SOLVENT MIXTURES.
- . Waste code: F005
- . Waste name: THE FOLLOWING SPENT NONHALOGENATED SOLVENTS: TOLUENE, METHYL ETHYL KETONE, CARBON DISULFIDE, ISOBUTANOL, PYRIDINE, BENZENE, 2-ETHOXYETHANOL, AND 2-NITROPROPANE; ALL SPENT SOLVENT MIXTURES/BLENDS CONTAINING, BEFORE USE, A TOTAL OF TEN PERCENT OR MORE (BY VOLUME) OF ONE OR MORE OF THE ABOVE NONHALOGENATED SOLVENTS OR THOSE SOLVENTS LISTED IN F001, F002, OR F004; AND STILL BOTTOMS FROM THE RECOVERY OF THESE SPENT SOLVENTS AND SPENT SOLVENT MIXTURES.
- . Waste code: P105
- . Waste name: SODIUM AZIDE
- . Waste code: U188
- . Waste name: PHENOL
- . Waste code: U246
- . Waste name: CYANOGEN BROMIDE (CN)BR
- Violation Status: No violations found

GE915  
NNE  
< 1/8  
0.086 mi.  
452 ft.

PROMETIC BIOTHERAPEUTICS INC  
9315 GAITHER RD  
GAITHERSBURG, MD 20877

Site 7 of 10 in cluster GE

Actual:  
484 ft.

FINDS:  
Registry ID: 110039528507

Focus Map:  
1

Click Here:

Environmental Interest/Information System:

RCRAInfo is a national information system that supports the Resource Conservation and Recovery Act (RCRA) program through the tracking of events and activities related to facilities that generate, transport, and treat, store, or dispose of hazardous waste. RCRAInfo allows RCRA

FINDS 1012233386  
ECHO N/A

Map ID  
Direction  
Distance  
Elevation

MAP FINDINGS

Site

Database(s)

EDR ID Number  
EPA ID Number

**PROMETIC BIOTHERAPEUTICS INC (Continued)**

**1012233386**

program staff to track the notification, permit, compliance, and corrective action activities required under RCRA.

[Click this hyperlink](#) while viewing on your computer to access additional FINDS: detail in the EDR Site Report.

**ECHO:**

Envid: 1012233386  
Registry ID: 110039528507  
DFR URL: <http://echo.epa.gov/detailed-facility-report?fid=110039528507>  
Name: PROMETIC BIOTHERAPEUTICS INC  
Address: 9315 GAITHER RD  
City,State,Zip: GAITHERSBURG, MD 20877

**GE916** **AMERICAN RED CROSS**  
**NNE** **9313-19 GAITHER RD**  
**< 1/8** **GAITHERSBURG, MD 20877**  
**0.086 mi.**  
**452 ft.** **Site 8 of 10 in cluster GE**

**RCRA-SQG** **1006817159**  
**NJ MANIFEST** **MDR000508424**

**Actual:**  
**485 ft.**

**Focus Map:**  
**1**

**RCRA-SQG:**

Date form received by agency: 2004-06-17 00:00:00.0  
Facility name: AMERICAN RED CROSS  
Facility address: 9313-19 GAITHER RD  
GAITHERSBURG, MD 20877  
EPA ID: MDR000508424  
Mailing address: 9315 GAITHER RD  
GAITHERSBURG, MD 20877  
Contact: KIMBERLY A FIELDS  
Contact address: 15601 CRABBS BRANCH WY  
ROCKVILLE, MD 20855  
Contact country: US  
Contact telephone: 301-738-0632  
Contact email: Not reported  
EPA Region: 03  
Classification: Small Small Quantity Generator  
Description: Handler: generates more than 100 and less than 1000 kg of hazardous waste during any calendar month and accumulates less than 6000 kg of hazardous waste at any time; or generates 100 kg or less of hazardous waste during any calendar month, and accumulates more than 1000 kg of hazardous waste at any time

**Owner/Operator Summary:**

Owner/operator name: MINKOFF DEVELOPMENT CORP  
Owner/operator address: Not reported  
Not reported  
Owner/operator country: Not reported  
Owner/operator telephone: Not reported  
Owner/operator email: Not reported  
Owner/operator fax: Not reported  
Owner/operator extension: Not reported  
Legal status: Private  
Owner/Operator Type: Owner  
Owner/Op start date: 1982-04-01 00:00:00.  
Owner/Op end date: Not reported  
  
Owner/operator name: AMERICAN RED CROSS  
Owner/operator address: Not reported

Map ID  
Direction  
Distance  
Elevation

MAP FINDINGS

Site

Database(s)

EDR ID Number  
EPA ID Number

**AMERICAN RED CROSS (Continued)**

**1006817159**

Owner/operator country: Not reported  
Owner/operator telephone: Not reported  
Owner/operator email: Not reported  
Owner/operator fax: Not reported  
Owner/operator extension: Not reported  
Legal status: Private  
Owner/Operator Type: Operator  
Owner/Op start date: 2003-06-19 00:00:00.  
Owner/Op end date: Not reported

Handler Activities Summary:

U.S. importer of hazardous waste: No  
Mixed waste (haz. and radioactive): No  
Recycler of hazardous waste: No  
Transporter of hazardous waste: No  
Treater, storer or disposer of HW: No  
Underground injection activity: No  
On-site burner exemption: No  
Furnace exemption: No  
Used oil fuel burner: No  
Used oil processor: No  
User oil refiner: No  
Used oil fuel marketer to burner: No  
Used oil Specification marketer: No  
Used oil transfer facility: No  
Used oil transporter: No

Historical Generators:

Date form received by agency: 2003-06-23 00:00:00.0  
Site name: AMERICAN RED CROSS  
Classification: Small Quantity Generator

Hazardous Waste Summary:

. Waste code: D001  
. Waste name: IGNITABLE WASTE  
  
. Waste code: D002  
. Waste name: CORROSIVE WASTE  
  
. Waste code: D003  
. Waste name: REACTIVE WASTE  
  
. Waste code: D007  
. Waste name: CHROMIUM  
  
. Waste code: D009  
. Waste name: MERCURY  
  
. Waste code: P030  
. Waste name: CYANIDES (SOLUBLE CYANIDE SALTS), NOT OTHERWISE SPECIFIED  
  
. Waste code: P043  
. Waste name: DIISOPROPYLFLUOROPHOSPHATE (DFP) (OR) PHOSPHOROFUORIDIC ACID, BIS(1-METHYLETHYL) ESTER



Map ID  
Direction  
Distance  
Elevation

MAP FINDINGS

Site

Database(s)

EDR ID Number  
EPA ID Number

**AMERICAN RED CROSS (Continued)**

**1006817159**

. Waste code: P098  
. Waste name: POTASSIUM CYANIDE (OR) POTASSIUM CYANIDE K(CN)

Violation Status: No violations found

**NJ MANIFEST:**

EPA Id: MDR000508424  
Mail Address: 9315 GAITHER RD  
Mail City/State/Zip: GAITHERSBURG, MD 20877  
Facility Phone: Not reported  
Emergency Phone: Not reported  
Contact: GREGORY J URBANSKI  
Comments: Not reported  
SIC Code: Not reported  
County: MD031  
Municipal: Not reported  
Previous EPA Id: Not reported  
Gen Flag: Not reported  
Trans Flag: Not reported  
TSD Flag: Not reported  
Name Change: Not reported  
Date Change: Not reported

**Manifest:**

Manifest Number: NJA5090096  
EPA ID: MDR000508424  
Date Shipped: 06/09/2004  
TSD EPA ID: NJD980536593  
Transporter EPA ID: NJD080631369  
Transporter 2 EPA ID: NJD000692061  
Transporter 3 EPA ID: Not reported  
Transporter 4 EPA ID: Not reported  
Transporter 5 EPA ID: Not reported  
Transporter 6 EPA ID: Not reported  
Transporter 7 EPA ID: Not reported  
Transporter 8 EPA ID: Not reported  
Transporter 9 EPA ID: Not reported  
Transporter 10 EPA ID: Not reported  
Date Trans1 Transported Waste: 06/09/2004  
Date Trans2 Transported Waste: 06/10/2004  
Date Trans3 Transported Waste: Not reported  
Date Trans4 Transported Waste: Not reported  
Date Trans5 Transported Waste: Not reported  
Date Trans6 Transported Waste: Not reported  
Date Trans7 Transported Waste: Not reported  
Date Trans8 Transported Waste: Not reported  
Date Trans9 Transported Waste: Not reported  
Date Trans10 Transported Waste: Not reported  
Date TSD Received Waste: 06/17/2004  
TSD EPA Facility Name: Not reported  
QTY Units: Not reported  
Transporter SEQ ID: Not reported  
Transporter-1 Date: Not reported  
Waste SEQ ID: Not reported  
Waste Type Code 2: Not reported  
Waste Type Code 3: Not reported  
Waste Type Code 4: Not reported  
Waste Type Code 5: Not reported

Map ID  
Direction  
Distance  
Elevation

MAP FINDINGS

Site

Database(s)

EDR ID Number  
EPA ID Number

**AMERICAN RED CROSS (Continued)**

**1006817159**

Waste Type Code 6: Not reported  
Date Accepted: Not reported  
Manifest Discrepancy Type: Not reported  
Data Entry Number: 08050422  
Was Load Rejected: GAITHERSBURG, MD 20877  
Reason Load Was Rejected: Not reported

Manifest Number: NJA5045529  
EPA ID: MDR000508424  
Date Shipped: 07/26/2005  
TSDF EPA ID: NJD980536593  
Transporter EPA ID: NJD080631369  
Transporter 2 EPA ID: NJD000692061  
Transporter 3 EPA ID: Not reported  
Transporter 4 EPA ID: Not reported  
Transporter 5 EPA ID: Not reported  
Transporter 6 EPA ID: Not reported  
Transporter 7 EPA ID: Not reported  
Transporter 8 EPA ID: Not reported  
Transporter 9 EPA ID: Not reported  
Transporter 10 EPA ID: Not reported  
Date Trans1 Transported Waste: 07/26/2005  
Date Trans2 Transported Waste: 08/01/2005  
Date Trans3 Transported Waste: Not reported  
Date Trans4 Transported Waste: Not reported  
Date Trans5 Transported Waste: Not reported  
Date Trans6 Transported Waste: Not reported  
Date Trans7 Transported Waste: Not reported  
Date Trans8 Transported Waste: Not reported  
Date Trans9 Transported Waste: Not reported  
Date Trans10 Transported Waste: Not reported  
Date TSDF Received Waste: 08/05/2005  
TSDF EPA Facility Name: Not reported  
QTY Units: Not reported  
Transporter SEQ ID: Not reported  
Transporter-1 Date: Not reported  
Waste SEQ ID: Not reported  
Waste Type Code 2: Not reported  
Waste Type Code 3: Not reported  
Waste Type Code 4: Not reported  
Waste Type Code 5: Not reported  
Waste Type Code 6: Not reported  
Date Accepted: Not reported  
Manifest Discrepancy Type: Not reported  
Data Entry Number: 09160521  
Was Load Rejected: GAITHERSBURG, MD 20877  
Reason Load Was Rejected: Not reported

Manifest Number: NJA5090286  
EPA ID: MDR000508424  
Date Shipped: 12/13/2004  
TSDF EPA ID: NJD980536593  
Transporter EPA ID: NJD080631369  
Transporter 2 EPA ID: NJD000692061  
Transporter 3 EPA ID: Not reported  
Transporter 4 EPA ID: Not reported  
Transporter 5 EPA ID: Not reported

Map ID  
Direction  
Distance  
Elevation

MAP FINDINGS

Site

Database(s)

EDR ID Number  
EPA ID Number

**AMERICAN RED CROSS (Continued)**

**1006817159**

Transporter 6 EPA ID: Not reported  
Transporter 7 EPA ID: Not reported  
Transporter 8 EPA ID: Not reported  
Transporter 9 EPA ID: Not reported  
Transporter 10 EPA ID: Not reported  
Date Trans1 Transported Waste: 12/13/2004  
Date Trans2 Transported Waste: 12/17/2004  
Date Trans3 Transported Waste: Not reported  
Date Trans4 Transported Waste: Not reported  
Date Trans5 Transported Waste: Not reported  
Date Trans6 Transported Waste: Not reported  
Date Trans7 Transported Waste: Not reported  
Date Trans8 Transported Waste: Not reported  
Date Trans9 Transported Waste: Not reported  
Date Trans10 Transported Waste: Not reported  
Date TSDF Received Waste: 12/23/2004  
TSDF EPA Facility Name: Not reported  
QTY Units: Not reported  
Transporter SEQ ID: Not reported  
Transporter-1 Date: Not reported  
Waste SEQ ID: Not reported  
Waste Type Code 2: Not reported  
Waste Type Code 3: Not reported  
Waste Type Code 4: Not reported  
Waste Type Code 5: Not reported  
Waste Type Code 6: Not reported  
Date Accepted: Not reported  
Manifest Discrepancy Type: Not reported  
Data Entry Number: 01280525  
Was Load Rejected: GAITHERSBURG, MD 20877  
Reason Load Was Rejected: Not reported

Manifest Number: NJA5045384  
EPA ID: MDR000508424  
Date Shipped: 03/15/2005  
TSDF EPA ID: NJD980536593  
Transporter EPA ID: NJD080631369  
Transporter 2 EPA ID: NJD000692061  
Transporter 3 EPA ID: Not reported  
Transporter 4 EPA ID: Not reported  
Transporter 5 EPA ID: Not reported  
Transporter 6 EPA ID: Not reported  
Transporter 7 EPA ID: Not reported  
Transporter 8 EPA ID: Not reported  
Transporter 9 EPA ID: Not reported  
Transporter 10 EPA ID: Not reported  
Date Trans1 Transported Waste: 03/15/2005  
Date Trans2 Transported Waste: 03/15/2005  
Date Trans3 Transported Waste: Not reported  
Date Trans4 Transported Waste: Not reported  
Date Trans5 Transported Waste: Not reported  
Date Trans6 Transported Waste: Not reported  
Date Trans7 Transported Waste: Not reported  
Date Trans8 Transported Waste: Not reported  
Date Trans9 Transported Waste: Not reported  
Date Trans10 Transported Waste: Not reported  
Date TSDF Received Waste: 03/23/2005

Map ID  
Direction  
Distance  
Elevation

MAP FINDINGS

Site

Database(s)

EDR ID Number  
EPA ID Number

**AMERICAN RED CROSS (Continued)**

**1006817159**

TSDF EPA Facility Name: Not reported  
QTY Units: Not reported  
Transporter SEQ ID: Not reported  
Transporter-1 Date: Not reported  
Waste SEQ ID: Not reported  
Waste Type Code 2: Not reported  
Waste Type Code 3: Not reported  
Waste Type Code 4: Not reported  
Waste Type Code 5: Not reported  
Waste Type Code 6: Not reported  
Date Accepted: Not reported  
Manifest Discrepancy Type: Not reported  
Data Entry Number: 05060521  
Was Load Rejected: GAITHERSBURG, MD 20877  
Reason Load Was Rejected: Not reported

Manifest Number: NJA5090272  
EPA ID: MDR000508424  
Date Shipped: 09/07/2004  
TSDF EPA ID: NJD980536593  
Transporter EPA ID: NJD080631369  
Transporter 2 EPA ID: NJD000692061  
Transporter 3 EPA ID: Not reported  
Transporter 4 EPA ID: Not reported  
Transporter 5 EPA ID: Not reported  
Transporter 6 EPA ID: Not reported  
Transporter 7 EPA ID: Not reported  
Transporter 8 EPA ID: Not reported  
Transporter 9 EPA ID: Not reported  
Transporter 10 EPA ID: Not reported  
Date Trans1 Transported Waste: 09/07/2004  
Date Trans2 Transported Waste: 09/16/2004  
Date Trans3 Transported Waste: Not reported  
Date Trans4 Transported Waste: Not reported  
Date Trans5 Transported Waste: Not reported  
Date Trans6 Transported Waste: Not reported  
Date Trans7 Transported Waste: Not reported  
Date Trans8 Transported Waste: Not reported  
Date Trans9 Transported Waste: Not reported  
Date Trans10 Transported Waste: Not reported  
Date TSDF Received Waste: 09/22/2004  
TSDF EPA Facility Name: Not reported  
QTY Units: Not reported  
Transporter SEQ ID: Not reported  
Transporter-1 Date: Not reported  
Waste SEQ ID: Not reported  
Waste Type Code 2: Not reported  
Waste Type Code 3: Not reported  
Waste Type Code 4: Not reported  
Waste Type Code 5: Not reported  
Waste Type Code 6: Not reported  
Date Accepted: Not reported  
Manifest Discrepancy Type: Not reported  
Data Entry Number: 10250422  
Was Load Rejected: GAITHERSBURG, MD 20877  
Reason Load Was Rejected: Not reported

Map ID  
Direction  
Distance  
Elevation

MAP FINDINGS

Site

Database(s)

EDR ID Number  
EPA ID Number

**GE917** **AMERICAN RED CROSS**  
**NNE** **9313-19 GAITHER RD**  
**< 1/8** **GAITHERSBURG, MD 20877**  
**0.086 mi.**  
**452 ft.** **Site 9 of 10 in cluster GE**

**FINDS** **1007057043**  
**ECHO** **N/A**

**Actual:** **FINDS:**  
**485 ft.** Registry ID: 110015325101

**Focus Map:**  
**1** Click Here:

Environmental Interest/Information System:

MD-RCRA (Maryland - Resource Conservation And Recovery Act Information System) houses state information relating to the Resource Conservation and Recovery Act (RCRA). RCRAInfo is a national information system that supports the Resource Conservation and Recovery Act (RCRA) program through the tracking of events and activities related to facilities that generate, transport, and treat, store, or dispose of hazardous waste. RCRAInfo allows RCRA program staff to track the notification, permit, compliance, and corrective action activities required under RCRA.

[Click this hyperlink](#) while viewing on your computer to access additional FINDS: detail in the EDR Site Report.

ECHO:

Envid: 1007057043  
Registry ID: 110015325101  
DFR URL: <http://echo.epa.gov/detailed-facility-report?fid=110015325101>  
Name: AMERICAN RED CROSS  
Address: 9313-19 GAITHER RD  
City,State,Zip: GAITHERSBURG, MD 20877

**GJ918** **MONTROSE OFFICE PARK**  
**North** **3202 TOWER OAKS BOULEVARD**  
**< 1/8** **ROCKVILLE, MD 20852**  
**0.086 mi.**  
**452 ft.** **Site 3 of 9 in cluster GJ**

**MD UST** **U003997629**  
**MD Financial Assurance** **N/A**

**Actual:** **UST:**  
**312 ft.** Facility Id: 15883  
**Focus Map:** Oper Name: Ronald Cave  
**5** Form Name: Jon Daigle  
Form Title: Vice President  
Form Date: 05/20/2005  
Owner Id: 10170

Owner:

Owner Name: The Realty Associates Fund VII L.P.  
Owner Address: C.O Meshea Management, Inc. 1 Bank Street Suite 300  
Owner City: Gaithersburg  
Owner State: MD  
Owner Zip: 20878  
Owner Phone: (301) 948-9870  
Owner Contact: Jon Daigle

Tanks:

Tank ID: 1  
**Tank Status:** **Permanently Out of Use**  
Tank Capacity: 1500  
Substance Description: Heating Oil

Map ID  
Direction  
Distance  
Elevation

MAP FINDINGS

Site

Database(s)

EDR ID Number  
EPA ID Number

**MONTROSE OFFICE PARK (Continued)**

**U003997629**

Tank Compartment: False  
Compartment Compartment: A  
Date Installed: Not reported  
Tank Material Desc: Asphalt Coated or Bare Steel  
Pipe Material Desc: Bare or Galvanized Steel

MD Financial Assurance 2:

Name: MONTROSE OFFICE PARK  
Address: 3202 TOWER OAKS BOULEVARD  
City,State,Zip: ROCKVILLE, MD 20852  
Region: 2  
Facility ID: 15883  
Self Insured: False  
Insurance: False  
Risk Retention Group: False  
Guarantee: False  
Surety Bonds: False  
Letter of Credit: False  
State Fund: False  
Other Finance: False  
Finacnce Comments: Not reported  
FR Not Listed: False

**GJ919** **MONTROSE OFFICE PARK**  
**North** **3202 TOWER OAKS BLVD**  
**< 1/8** **ROCKVILLE, MD 20852**  
**0.086 mi.**  
**452 ft.** **Site 4 of 9 in cluster GJ**

**MD OCPCASES** **S104638691**  
**MD HIST UST** **N/A**

**Actual:** OCPCASES:  
**312 ft.** Name: MONTROSE OFFICE PARK  
**Focus Map:** Address: 3202 TOWER OAKS BLVD  
**5** City,State,Zip: ROCKVILLE, MD 20852  
Facility ID: 05-0267MO1  
Facility Status/Code: CLOSED/Tank Closure - Commercial Heating Oil  
Date Open: 08/27/2004  
Date Closed: 06/03/2005  
Release: YES  
Cleanup: YES  
Registration Number: 15883

Historical UST:

Facility ID: 6008746  
Tank ID: 001  
Age: 15  
Capacity: 1,500  
Tank Status: Currently in use  
Product: Heating Oil

Map ID  
Direction  
Distance  
Elevation

MAP FINDINGS

EDR ID Number  
EPA ID Number

920  
WSW  
< 1/8  
0.086 mi.  
456 ft.

**DICK'S SPORTING GOODS #414**  
**2 GRAND CORNER AVE**  
**GAITHERSBURG, MD 20878**

**RCRA-VSQG**  
**FINDS**  
**ECHO**

**1018156977**  
**MDR000526643**

**Actual:**  
**438 ft.**

**Focus Map:**  
**1**

**RCRA-VSQG:**

Date form received by agency: 2014-07-14 00:00:00.0  
Facility name: DICK'S SPORTING GOODS #414  
Facility address: 2 GRAND CORNER AVE  
GAITHERSBURG, MD 20878  
EPA ID: MDR000526643  
Mailing address: 5151 SAN FELIPE ST, STE 1000  
HOUSTON, TX 77056  
Contact: CHRIS BAKER  
Contact address: 5151 SAN FELIPE, STE 1600  
HOUSTON, TX 77056  
Contact country: US  
Contact telephone: 713-625-7015  
Contact email: CHRIS.BAKER@PSCNOW.COM  
EPA Region: 03  
Classification: Conditionally Exempt Small Quantity Generator  
Description: Handler: generates 100 kg or less of hazardous waste per calendar month, and accumulates 1000 kg or less of hazardous waste at any time; or generates 1 kg or less of acutely hazardous waste per calendar month, and accumulates at any time: 1 kg or less of acutely hazardous waste; or 100 kg or less of any residue or contaminated soil, waste or other debris resulting from the cleanup of a spill, into or on any land or water, of acutely hazardous waste; or generates 100 kg or less of any residue or contaminated soil, waste or other debris resulting from the cleanup of a spill, into or on any land or water, of acutely hazardous waste during any calendar month, and accumulates at any time: 1 kg or less of acutely hazardous waste; or 100 kg or less of any residue or contaminated soil, waste or other debris resulting from the cleanup of a spill, into or on any land or water, of acutely hazardous waste

**Owner/Operator Summary:**

Owner/operator name: H/P COMPANIES, L.C.  
Owner/operator address: 12500 FAIR LAKES CIRCLE, STE 4  
FAIRFAX, VA 22033  
Owner/operator country: US  
Owner/operator telephone: Not reported  
Owner/operator email: Not reported  
Owner/operator fax: Not reported  
Owner/operator extension: Not reported  
Legal status: Private  
Owner/Operator Type: Owner  
Owner/Op start date: 1998-07-31 00:00:00.  
Owner/Op end date: Not reported

Owner/operator name: MACY'S RETAIL HOLDINGS, INC  
Owner/operator address: 7 W SEVENTH ST  
CINCINNATI, OH 45202  
Owner/operator country: US  
Owner/operator telephone: Not reported  
Owner/operator email: Not reported  
Owner/operator fax: Not reported  
Owner/operator extension: Not reported

Map ID  
Direction  
Distance  
Elevation

MAP FINDINGS

Site

Database(s)

EDR ID Number  
EPA ID Number

**DICK'S SPORTING GOODS #414 (Continued)**

**1018156977**

Legal status: Private  
Owner/Operator Type: Operator  
Owner/Op start date: 1998-07-31 00:00:00.  
Owner/Op end date: Not reported

Handler Activities Summary:

U.S. importer of hazardous waste: No  
Mixed waste (haz. and radioactive): No  
Recycler of hazardous waste: No  
Transporter of hazardous waste: No  
Treater, storer or disposer of HW: No  
Underground injection activity: No  
On-site burner exemption: No  
Furnace exemption: No  
Used oil fuel burner: No  
Used oil processor: No  
User oil refiner: No  
Used oil fuel marketer to burner: No  
Used oil Specification marketer: No  
Used oil transfer facility: No  
Used oil transporter: No

Hazardous Waste Summary:

. Waste code: D001  
. Waste name: IGNITABLE WASTE  
  
. Waste code: D002  
. Waste name: CORROSIVE WASTE  
  
. Waste code: D005  
. Waste name: BARIUM  
  
. Waste code: D007  
. Waste name: CHROMIUM  
  
. Waste code: D008  
. Waste name: LEAD  
  
. Waste code: D009  
. Waste name: MERCURY  
  
. Waste code: D016  
. Waste name: 2,4-D (2,4-DICHLOROPHENOXYACETIC ACID)  
  
. Waste code: D018  
. Waste name: BENZENE  
  
. Waste code: D035  
. Waste name: METHYL ETHYL KETONE

Violation Status: No violations found

FINDS:

Registry ID: 110066957430



Map ID  
Direction  
Distance  
Elevation

MAP FINDINGS

Site

Database(s)

EDR ID Number  
EPA ID Number

**DICK'S SPORTING GOODS #414 (Continued)**

**1018156977**

Click Here:

Environmental Interest/Information System:

RCRAInfo is a national information system that supports the Resource Conservation and Recovery Act (RCRA) program through the tracking of events and activities related to facilities that generate, transport, and treat, store, or dispose of hazardous waste. RCRAInfo allows RCRA program staff to track the notification, permit, compliance, and corrective action activities required under RCRA.

[Click this hyperlink](#) while viewing on your computer to access additional FINDS: detail in the EDR Site Report.

ECHO:

Envid: 1018156977  
Registry ID: 110066957430  
DFR URL: <http://echo.epa.gov/detailed-facility-report?fid=110066957430>  
Name: DICK'S SPORTING GOODS #414  
Address: 2 GRAND CORNER AVE  
City,State,Zip: GAITHERSBURG, MD 20878

**GA921**

**ENE**

**< 1/8**

**0.087 mi.**

**459 ft.**

**518 AZALEA DRIVE  
ROCKVILLE, MD 20850  
Site 4 of 6 in cluster GA**

**MD LEAD S117721693  
N/A**

**Actual:  
385 ft.**

**Focus Map:  
4**

MD LEAD:

Name: Not reported  
Address: 518 AZALEA DRIVE  
City,State,Zip: ROCKVILLE, MD 20850  
Facility ID: 160401497361  
Cert Number: 878819  
Unit ID: Not reported  
Inspection Date: 08/27/2019  
Limit Date: 1899-12-30 00:00:00  
Invalid: Not reported  
Company No: 16381  
Company Name: Not reported  
ReInspection Date: Not reported  
Option: ROCKVILLE, MD 20850  
Inspection Category: Full Risk Reduction Standard Dust Inspection  
Pass/Fail: P  
Inspector Number: 14212  
Inspector Name: Not reported  
Property Number: 160401497361

Name: Not reported  
Address: 518 AZALEA DRIVE  
City,State,Zip: ROCKVILLE, MD 20850  
Facility ID: 160401497361  
Cert Number: 841731  
Unit ID: Not reported  
Inspection Date: 08/23/2019  
Limit Date: 1899-12-30 00:00:00  
Invalid: Not reported  
Company No: 14508  
Company Name: Not reported

Map ID  
Direction  
Distance  
Elevation

MAP FINDINGS

Site

Database(s)

EDR ID Number  
EPA ID Number

(Continued)

S117721693

ReInspection Date: Not reported  
Option: ROCKVILLE, MD 20850  
Inspection Category: Dust Inspection  
Pass/Fail: F  
Inspector Number: 16511  
Inspector Name: Not reported  
Property Number: 160401497361  
  
Name: Not reported  
Address: 518 AZALEA DR  
City,State,Zip: ROCKVILLE, MD 20850  
Facility ID: 160401497361  
Cert Number: 687364  
Unit ID: SF  
Inspection Date: 03/18/2015  
Limit Date: Not reported  
Invalid: F  
Company No: 14214  
Company Name: Thorough Property Services LLC  
ReInspection Date: / /  
Option: ROCKVILLE, MD 20850  
Inspection Category: Full Risk Reduction Standard Dust Inspection  
Pass/Fail: P  
Inspector Number: 14212  
Inspector Name: Lee, Sr. Tab Duranda  
Property Number: 160401497361

922  
SSW  
< 1/8  
0.087 mi.  
461 ft.

KINGSFORD PL 5909  
5909 KINGSFORD PL  
BETHESDA, MD 20817

MD ASBESTOS S121456003  
N/A

Actual:  
320 ft.  
Focus Map:  
8

ASBESTOS:  
Name: KINGSFORD PL 5909  
Address: 5909 KINGSFORD PL  
City,State,Zip: BETHESDA, MD 20817-  
Year: 2015  
Removal/Encapsulation/Demolition Start Date: 06/07/2015  
Removal/Encapsulation/Demolition End Date: 06/07/2015  
Days of the week worked: SUN  
Volume off facility Component (Cat I) not removed: 0 Cubic Yards  
Volume off facility Component (Cat I) not removed: 0 Cubic Yards  
Volume off facility Component (Cat II) not removed: 0 Cubic Yards  
Hours worked in a day: 0800-160  
Original or resubmit: O Origina  
Number of floors in building: 2  
Pipe Cat I not removed: 0 Linear Feet  
Pipe Cat II not removed: 0 Linear Feet  
Type of Building: Residence  
Contractor name: Northstar Contracting Group  
Length of project: Not reported  
Type of project from notification form: S-N Non-NESHAP Renovation/Dem  
Volume off facility component Cat I non friable removed: 0 Cubic Yards  
Pipes Cat I non friable removed: 0 Linear Feet  
Surface area Cat I non friable removed: 120 Square Feet  
Volume off facility component, Cat II non friable removed: 0 Cubic Yards  
Pipe Cat II non friable removed: 0 Linear Feet

Map ID  
Direction  
Distance  
Elevation

MAP FINDINGS

Site

Database(s)

EDR ID Number  
EPA ID Number

**KINGSFORD PL 5909 (Continued)**

**S121456003**

|   |                               |
|---|-------------------------------|
| Surface area Cat II non friable removed:                    | 0 Square Feet                 |
| Volume of facility component RACM removed:                  | 0 Cubic Yards                 |
| Pipes RACM removed:   | 0 Linear Feet                 |
| Surface area RACM removed:                                  | 0 Square Feet                 |
| Surface area Cat I not removed:                             | 0 Square Feet                 |
| Surface area Cat II not removed:                            | 0 Square Feet                 |
| Site description (found in Section II of the notification): | kitchen                       |
| Owner of the site:  | TRUE                          |
| Landfill asbestos will be sent to:                          | TRUE                          |
| Transporter of the waste:                                   | TRUE                          |
| Facility off components units:                              | Not reported                  |
| Pipes unit of measure:                                      | Linear Feet                   |
| Surface area unit of measure:                               | Square Feet Square Feet       |
| Received Date:  | 06/08/2015                    |
| Owner name:   | Johnathan Lagria & Annie Shih |
| Owner contact:  | Lagria                        |
| Owner street address:                                       | 5909 Kingsford Pl             |
| Owner street address 2:                                     | Not reported                  |
| Owner city:   | Olney                         |
| Owner state:  | MD                            |
| Owner zip code:   | 20832-                        |
| ID number:  | 151132                        |

**GM923**

**SSE**      **9614 PAGE AVE**  
**< 1/8**      **BETHESDA, MD 20814**  
**0.087 mi.**  
**462 ft.**      **Site 2 of 3 in cluster GM**

**MD LEAD**      **S117337843**  
                         **N/A**

|                   |                      |  |
|-------------------|----------------------|--|
| <b>Actual:</b>    | <b>MD LEAD:</b>      |  |
| <b>356 ft.</b>    | Name:                | Not reported                                 |
| <b>Focus Map:</b> | Address:             | 9614 PAGE AVE                                |
| <b>8</b>          | City,State,Zip:      | BETHESDA, MD 20814                           |
|                   | Facility ID:         | 160700692016                                 |
|                   | Cert Number:         | 640080                                       |
|                   | Unit ID:             | Not reported                                 |
|                   | Inspection Date:     | 04/06/2014                                   |
|                   | Limit Date:          | Not reported                                 |
|                   | Invalid:             | F  |
|                   | Company No:          | 11865  |
|                   | Company Name:        | Cornelius Timothy Leathers                   |
|                   | ReInspection Date:   | / /  |
|                   | Option:              | BETHESDA, MD 20814                           |
|                   | Inspection Category: | Full Risk Reduction Standard Dust Inspection |
|                   | Pass/Fail:           | P  |
|                   | Inspector Number:    | 11862  |
|                   | Inspector Name:      | Leathers Cornelius Timothy                   |
|                   | Property Number:     | 160700692016                                 |

Map ID  
Direction  
Distance  
Elevation

MAP FINDINGS

EDR ID Number  
EPA ID Number

924  
ENE  
< 1/8  
0.088 mi.  
464 ft.

ROCKVILLE NURSERY SCHOOL AND KINDERGARTEN  
301 ADCLARE ROAD  
ROCKVILLE, MD 20850

ICIS 1010033847  
FINDS N/A

Actual:  
389 ft.  
Focus Map:  
4

ICIS:  
Enforcement Action ID: 03-200003187  
FRS ID: 110028228601  
Action Name: NON  
Facility Name: ROCKVILLE NURSERY SCHOOL AND KINDERGARTEN  
Facility Address: 301 ADCLARE ROAD  
ROCKVILLE, MD 20850  
Enforcement Action Type: Notice of Noncompliance Issued  
Facility County: MONTGOMERY  
Program System Acronym: ICIS  
Enforcement Action Forum Desc: Administrative - Informal  
EA Type Code: NONC  
Facility SIC Code: Not reported  
Federal Facility ID: Not reported  
Latitude in Decimal Degrees: 39.083084  
Longitude in Decimal Degrees: -77.170318  
Permit Type Desc: Not reported  
Program System Acronym: 600010625  
Facility NAICS Code: Not reported  
Tribal Land Code: Not reported  
  
Enforcement Action ID: 03-200003168  
FRS ID: 110028228601  
Action Name: NON  
Facility Name: ROCKVILLE NURSERY SCHOOL AND KINDERGARTEN  
Facility Address: 301 ADCLARE ROAD  
ROCKVILLE, MD 20850  
Enforcement Action Type: Notice of Noncompliance Issued  
Facility County: MONTGOMERY  
Program System Acronym: ICIS  
Enforcement Action Forum Desc: Administrative - Informal  
EA Type Code: NONC  
Facility SIC Code: Not reported  
Federal Facility ID: Not reported  
Latitude in Decimal Degrees: 39.083084  
Longitude in Decimal Degrees: -77.170318  
Permit Type Desc: Not reported  
Program System Acronym: 600010625  
Facility NAICS Code: Not reported  
Tribal Land Code: Not reported  
  
Enforcement Action ID: 03-200001974  
FRS ID: 110028228601  
Action Name: NON  
Facility Name: ROCKVILLE KINDERGARTEN AND NURSERY SCHOOL  
Facility Address: 301 ADCLARE ROAD  
ROCKVILLE, MD 20850  
Enforcement Action Type: Notice of Noncompliance Issued  
Facility County: MONTGOMERY  
Program System Acronym: ICIS  
Enforcement Action Forum Desc: Administrative - Informal  
EA Type Code: NONC  
Facility SIC Code: Not reported

Map ID  
Direction  
Distance  
Elevation

MAP FINDINGS

Site

Database(s)

EDR ID Number  
EPA ID Number

**ROCKVILLE NURSERY SCHOOL AND KINDERGARTEN (Continued)**

**1010033847**

Federal Facility ID: Not reported  
Latitude in Decimal Degrees: 39.083084  
Longitude in Decimal Degrees: -77.170318  
Permit Type Desc: Not reported  
Program System Acronym: 600003713  
Facility NAICS Code: Not reported  
Tribal Land Code: Not reported

**FINDS:**

Registry ID: 110028228601

Click Here:

Environmental Interest/Information System:

ICIS (Integrated Compliance Information System) is the Integrated Compliance Information System and provides a database that, when complete, will contain integrated Enforcement and Compliance information across most of EPA's programs. The vision for ICIS is to replace EPA's independent databases that contain Enforcement data with a single repository for that information. Currently, ICIS contains all Federal Administrative and Judicial enforcement actions. This information is maintained in ICIS by EPA in the Regional offices and it Headquarters. A future release of ICIS will replace the Permit Compliance System (PCS) which supports the NPDES and will integrate that information with Federal actions already in the system. ICIS also has the capability to track other activities occurring in the Region that support Compliance and Enforcement programs. These include; Incident Tracking, Compliance Assistance, and Compliance Monitoring.

[Click this hyperlink](#) while viewing on your computer to access additional FINDS: detail in the EDR Site Report.

925  
NNE  
< 1/8  
0.088 mi.  
467 ft.

**SALMON RESIDENCE**  
**6316 CAMEO CT**  
**ROCKVILLE, MD 20855**

**MD OCPCASES S107995138**  
**N/A**

**Actual:**  
**339 ft.**

**Focus Map:**  
**8**

**OCPCASES:**

Name: SALMON RESIDENCE  
Address: 6316 CAMEO CT  
City,State,Zip: ROCKVILLE, MD 20855  
Facility ID: 06-1141MO1  
Facility Status/Code: CLOSED/Tank Closure - Residential Heating Oil  
Date Open: 05/02/2006  
Date Closed: 01/12/2007  
Release: YES  
Cleanup: YES  
Registration Number: Not reported

Map ID  
Direction  
Distance  
Elevation

MAP FINDINGS

EDR ID Number  
EPA ID Number

GE926  
NNE  
< 1/8  
0.089 mi.  
469 ft.

**GUMPERT, FRANK PRINTING**  
**9311 GAITHER RD**  
**GAITHERSBURG, MD 20877**  
**Site 10 of 10 in cluster GE**

**RCRA-SQG**  
**FINDS**  
**ECHO**  
**1000346630**  
**MDD982661985**

**Actual:**  
**485 ft.**

RCRA-SQG:

**Focus Map:**  
**1**

Date form received by agency: 1989-06-15 00:00:00.0  
Facility name: GUMPERT, FRANK PRINTING  
Facility address: 9311 GAITHER RD  
GAITHERSBURG, MD 20877  
EPA ID: MDD982661985  
Contact: GREG FRIEDMAN  
Contact address: 9311 GAITHER RD  
GAITHERSBURG, MD 20877  
Contact country: US  
Contact telephone: 301-948-1000  
Contact email: Not reported  
EPA Region: 03  
Classification: Small Small Quantity Generator  
Description: Handler: generates more than 100 and less than 1000 kg of hazardous waste during any calendar month and accumulates less than 6000 kg of hazardous waste at any time; or generates 100 kg or less of hazardous waste during any calendar month, and accumulates more than 1000 kg of hazardous waste at any time

Owner/Operator Summary:

Owner/operator name: OPERNAME  
Owner/operator address: OPERSTREET  
OPERCITY, AK 99999  
Owner/operator country: US  
Owner/operator telephone: 215-555-1212  
Owner/operator email: Not reported  
Owner/operator fax: Not reported  
Owner/operator extension: Not reported  
Legal status: Private  
Owner/Operator Type: Operator  
Owner/Op start date: Not reported  
Owner/Op end date: Not reported  
  
Owner/operator name: GUMPERT, FRANK  
Owner/operator address: 9311 GAITHER RD  
GAITHERSBURG, MD 20877  
Owner/operator country: US  
Owner/operator telephone: 301-948-1000  
Owner/operator email: Not reported  
Owner/operator fax: Not reported  
Owner/operator extension: Not reported  
Legal status: Private  
Owner/Operator Type: Owner  
Owner/Op start date: Not reported  
Owner/Op end date: Not reported

Handler Activities Summary:

U.S. importer of hazardous waste: No  
Mixed waste (haz. and radioactive): No  
Recycler of hazardous waste: No  
Transporter of hazardous waste: No

Map ID  
Direction  
Distance  
Elevation

MAP FINDINGS

Site

Database(s)

EDR ID Number  
EPA ID Number

**GUMPERT, FRANK PRINTING (Continued)**

**1000346630**

Treater, storer or disposer of HW: No  
Underground injection activity: No  
On-site burner exemption: No  
Furnace exemption: No  
Used oil fuel burner: No  
Used oil processor: No  
Used oil refiner: No  
Used oil fuel marketer to burner: No  
Used oil Specification marketer: No  
Used oil transfer facility: No  
Used oil transporter: No

**Hazardous Waste Summary:**

. Waste code: D000  
. Waste name: Not Defined

. Waste code: D001  
. Waste name: IGNITABLE WASTE

. Waste code: D018  
. Waste name: BENZENE

. Waste code: D039  
. Waste name: TETRACHLOROETHYLENE

. Waste code: F003  
. Waste name: THE FOLLOWING SPENT NONHALOGENATED SOLVENTS: XYLENE, ACETONE, ETHYL ACETATE, ETHYL BENZENE, ETHYL ETHER, METHYL ISOBUTYL KETONE, N-BUTYL ALCOHOL, CYCLOHEXANONE, AND METHANOL; ALL SPENT SOLVENT MIXTURES/BLENDS CONTAINING, BEFORE USE, ONLY THE ABOVE SPENT NONHALOGENATED SOLVENTS; AND ALL SPENT SOLVENT MIXTURES/BLENDS CONTAINING, BEFORE USE, ONE OR MORE OF THE ABOVE NONHALOGENATED SOLVENTS, AND A TOTAL OF TEN PERCENT OR MORE (BY VOLUME) OF ONE OR MORE OF THOSE SOLVENTS LISTED IN F001, F002, F004, AND F005; AND STILL BOTTOMS FROM THE RECOVERY OF THESE SPENT SOLVENTS AND SPENT SOLVENT MIXTURES.

. Waste code: F005  
. Waste name: THE FOLLOWING SPENT NONHALOGENATED SOLVENTS: TOLUENE, METHYL ETHYL KETONE, CARBON DISULFIDE, ISOBUTANOL, PYRIDINE, BENZENE, 2-ETHOXYETHANOL, AND 2-NITROPROPANE; ALL SPENT SOLVENT MIXTURES/BLENDS CONTAINING, BEFORE USE, A TOTAL OF TEN PERCENT OR MORE (BY VOLUME) OF ONE OR MORE OF THE ABOVE NONHALOGENATED SOLVENTS OR THOSE SOLVENTS LISTED IN F001, F002, OR F004; AND STILL BOTTOMS FROM THE RECOVERY OF THESE SPENT SOLVENTS AND SPENT SOLVENT MIXTURES.

Violation Status: No violations found

**FINDS:**

Registry ID: 110003521635

Click Here:

**Environmental Interest/Information System:**

MD-RCRA (Maryland - Resource Conservation And Recovery Act Information System) houses state information relating to the Resource Conservation and Recovery Act (RCRA).

Map ID  
Direction  
Distance  
Elevation

MAP FINDINGS

Site

Database(s)

EDR ID Number  
EPA ID Number

**GUMPERT, FRANK PRINTING (Continued)**

**1000346630**

RCRAInfo is a national information system that supports the Resource Conservation and Recovery Act (RCRA) program through the tracking of events and activities related to facilities that generate, transport, and treat, store, or dispose of hazardous waste. RCRAInfo allows RCRA program staff to track the notification, permit, compliance, and corrective action activities required under RCRA.

[Click this hyperlink](#) while viewing on your computer to access additional FINDS: detail in the EDR Site Report.

**ECHO:**

Envid: 1000346630  
Registry ID: 110003521635  
DFR URL: <http://echo.epa.gov/detailed-facility-report?fid=110003521635>  
Name: GUMPERT, FRANK PRINTING  
Address: 9311 GAITHER RD  
City,State,Zip: GAITHERSBURG, MD 20877

**GS927** **CHEVRON**  
**WNW** **9401 FIELDS ROAD**  
**< 1/8** **GAITHERSBURG, MD 20878**  
**0.089 mi.**  
**470 ft.** **Site 1 of 5 in cluster GS**

**MD UST** **U003751278**  
**MD Financial Assurance** **N/A**

**Actual:**  
**490 ft.**

**Focus Map:**  
**1**

**UST:**

Facility Id: 11321  
Oper Name: Denise Dixon  
Form Name: Denise Dixon  
Form Title: Project Manager  
Form Date: 08/08/2000  
Owner Id: 1785

**Owner:**

Owner Name: Chevron, U.S.A. Inc.  
Owner Address: 810 Gleneagles Court  
Owner City: Baltimore  
Owner State: MD  
Owner Zip: 21204  
Owner Phone: (410) 337-5300  
Owner Contact: Elizabeth P. Johnke

**Tanks:**

Tank ID: 1  
**Tank Status: Permanently Out of Use**  
Tank Capacity: 1000  
Substance Description: Used Oil  
Tank Compartment: False  
Compartment Compartment: A  
Date Installed: 05/01/1957  
Tank Material Desc: Asphalt Coated or Bare Steel  
Pipe Material Desc: Unknown

Tank ID: 2  
**Tank Status: Permanently Out of Use**  
Tank Capacity: 4000  
Substance Description: Gasoline  
Tank Compartment: False  
Compartment Compartment: A



Map ID  
Direction  
Distance  
Elevation

MAP FINDINGS

Site

Database(s)

EDR ID Number  
EPA ID Number

**CHEVRON (Continued)**

**U003751278**

Date Installed: 05/01/1957  
Tank Material Desc: Asphalt Coated or Bare Steel  
Pipe Material Desc: Unknown

Tank ID: 3  
**Tank Status: Permanently Out of Use**  
Tank Capacity: 4000  
Substance Description: Gasoline  
Tank Compartment: False  
Compartment Compartment: A  
Date Installed: 05/01/1957  
Tank Material Desc: Asphalt Coated or Bare Steel  
Pipe Material Desc: Unknown

Tank ID: 4  
**Tank Status: Permanently Out of Use**  
Tank Capacity: 4000  
Substance Description: Gasoline  
Tank Compartment: False  
Compartment Compartment: A  
Date Installed: 05/01/1957  
Tank Material Desc: Asphalt Coated or Bare Steel  
Pipe Material Desc: Unknown

Tank ID: 5  
**Tank Status: Permanently Out of Use**  
Tank Capacity: 4000  
Substance Description: Gasoline  
Tank Compartment: False  
Compartment Compartment: A  
Date Installed: 05/01/1957  
Tank Material Desc: Asphalt Coated or Bare Steel  
Pipe Material Desc: Unknown

Tank ID: 6  
**Tank Status: Permanently Out of Use**  
Tank Capacity: 4000  
Substance Description: Gasoline  
Tank Compartment: False  
Compartment Compartment: A  
Date Installed: 05/01/1970  
Tank Material Desc: Asphalt Coated or Bare Steel  
Pipe Material Desc: Unknown

Tank ID: 7  
**Tank Status: Permanently Out of Use**  
Tank Capacity: 4000  
Substance Description: Gasoline  
Tank Compartment: False  
Compartment Compartment: A  
Date Installed: 05/01/1974  
Tank Material Desc: Asphalt Coated or Bare Steel  
Pipe Material Desc: Unknown

MD Financial Assurance 2:  
Name: CHEVRON

Map ID  
Direction  
Distance  
Elevation

MAP FINDINGS

Site

Database(s)

EDR ID Number  
EPA ID Number

**CHEVRON (Continued)**

**U003751278**

Address: 9401 FIELDS ROAD  
City,State,Zip: GAITHERSBURG, MD 20878  
Region: 2  
Facility ID: 11321  
Self Insured: False  
Insurance: False  
Risk Retention Group: False  
Guarantee: False  
Surety Bonds: False  
Letter of Credit: False  
State Fund: False  
Other Finance: False  
Finacnce Comments: Not reported  
FR Not Listed: False

**GS928** **REMED - 9401 FIELDS ROAD**  
**WNW** **9401 FIELDS ROAD**  
**< 1/8** **GAITHERSBURG, MD 20878**  
**0.089 mi.**  
**470 ft.** **Site 2 of 5 in cluster GS**

**US AIRS** **1004523426**  
**FINDS** **N/A**  
**ECHO**

**Actual:** **US AIRS MINOR:**  
**490 ft.** Envid: 1004523426  
**Focus Map:** Region Code: 03  
**1** Programmatic ID: AIR MD0000002403101714  
Facility Registry ID: 110001851201  
D and B Number: Not reported  
Primary SIC Code: 4953  
NAICS Code: 562910  
Default Air Classification Code: MIN  
Facility Type of Ownership Code: POF  
Air CMS Category Code: Not reported  
HPV Status: Not reported

**FINDS:**  
Registry ID: 110001851201

Click Here:

Environmental Interest/Information System:

AFS (Aerometric Information Retrieval System (AIRS) Facility Subsystem) replaces the former Compliance Data System (CDS), the National Emission Data System (NEDS), and the Storage and Retrieval of Aerometric Data (SAROAD). AIRS is the national repository for information concerning airborne pollution in the United States. AFS is used to track emissions and compliance data from industrial plants. AFS data are utilized by states to prepare State Implementation Plans to comply with regulatory programs and by EPA as an input for the estimation of total national emissions. AFS is undergoing a major redesign to support facility operating permits required under Title V of the Clean Air Act. MD-PEMIS (Maryland - Permanent (Air) Emission) database houses data related to Air Emissions. Also known to the EPA as National Emissions Inventory (NEI).  
AIR MINOR

[Click this hyperlink](#) while viewing on your computer to access additional FINDS: detail in the EDR Site Report.

Map ID  
Direction  
Distance  
Elevation

MAP FINDINGS

Site

Database(s)

EDR ID Number  
EPA ID Number

**REMED - 9401 FIELDS ROAD (Continued)**

**1004523426**

**ECHO:**

Envid: 1004523426  
Registry ID: 110001851201  
DFR URL: <http://echo.epa.gov/detailed-facility-report?fid=110001851201>  
Name: REMED - 9401 FIELDS ROAD  
Address: 9401 FIELDS ROAD  
City,State,Zip: GAITHERSBURG, MD 20878

**GS929** **FIELDS CHEVRON**  
**WNW** **9401 FIELDS RD**  
**< 1/8** **GAITHERSBURG, MD 20878**  
**0.089 mi.**  
**470 ft.** **Site 3 of 5 in cluster GS**

**MD OCPCASES** **S108473379**  
**N/A**

**Actual:** **OCPCASES:**  
**490 ft.** Name: FIELDS CHEVRON  
**Focus Map:** Address: 9401 FIELDS RD  
**1** City,State,Zip: GAITHERSBURG, MD 20878  
Facility ID: 8-1633MO2  
Facility Status/Code: CLOSED/Tank Closure - Motor/Lube Oil  
Date Open: 05/16/1988  
Date Closed: 06/05/2000  
Release: YES  
Cleanup: YES  
Registration Number: 11321

**GP930**  
**ENE** **769 32 769 C 1 AZALEA DR**  
**< 1/8** **ROCKVILLE, MD 20850**  
**0.089 mi.**  
**470 ft.** **Site 2 of 8 in cluster GP**

**MD LEAD** **S113765372**  
**N/A**

**Actual:** **MD LEAD:**  
**420 ft.** Name: Not reported  
**Focus Map:** Address: 769 32 769 C 1 AZALEA DR  
**4** City,State,Zip: ROCKVILLE, MD 20850  
Facility ID: 160401496878  
Cert Number: 661553  
Unit ID: SFP  
Inspection Date: 12/08/2015  
Limit Date: 12/08/2017  
Invalid: Not reported  
Company No: 14505  
Company Name: Daniel L. Perez  
Reinspection Date: / /  
Option: Limited Lead Free, Must Reinspect Exterior Every Two Years  
Inspection Category: Lead Free  
Pass/Fail: P  
Inspector Number: 14503  
Inspector Name: Perez Daniel Luis  
Property Number: 160401496878

Map ID  
Direction  
Distance  
Elevation

MAP FINDINGS

Site

Database(s)

EDR ID Number  
EPA ID Number

**GP931**  
**ENE**  
**< 1/8**  
**0.089 mi.**  
**470 ft.**  
**Site 3 of 8 in cluster GP**

**MD LEAD** **S121391937**  
**N/A**

**Actual:** 420 ft.  
**Focus Map:** 4

**MD LEAD:**

Name: Not reported  
Address: 769 AZALEA DRIVE  
City,State,Zip: MD 20850  
Facility ID: Not reported  
Cert Number: 073694  
Unit ID: Not reported  
Inspection Date: 06/26/1997  
Limit Date: 06/26/1999  
Invalid: Not reported  
Company No: 131  
Company Name: Alban Home Inspection Service  
ReInspection Date: / /  
Option: Limited Lead Free, Must Reinspect Exterior Every Two Years  
Inspection Category: Lead Free  
Pass/Fail: P  
Inspector Number: 25  
Inspector Name: Harpool David L  
Property Number: Not reported

Name: Not reported  
Address: 769 AZALEA DRIVE  
City,State,Zip: ROCKVILLE, MD 20850  
Facility ID: 160401496878  
Cert Number: 839227  
Unit ID: 32 769 C 1 CONDO  
Inspection Date: 07/18/2018  
Limit Date: Not reported  
Invalid: Not reported  
Company No: 14505  
Company Name: Not reported  
ReInspection Date: Not reported  
Option: ROCKVILLE, MD 20850  
Inspection Category: Lead Free  
Pass/Fail: P  
Inspector Number: 17013  
Inspector Name: Not reported  
Property Number: 160401496878

**GT932**  
**NE**  
**< 1/8**  
**0.089 mi.**  
**470 ft.**  
**Site 1 of 5 in cluster GT**

**FINDS** **1016116236**  
**ECHO** **N/A**

**Actual:** 483 ft.  
**Focus Map:** 1

**FINDS:**  
Registry ID: 110005973394

Click Here:

Environmental Interest/Information System:

MD-RCRA (Maryland - Resource Conservation And Recovery Act Information System) houses state information relating to the Resource Conservation and Recovery Act (RCRA).

Map ID  
Direction  
Distance  
Elevation

MAP FINDINGS

Site

Database(s)

EDR ID Number  
EPA ID Number

**CHEMLAWN CORPORATION (Continued)**

**1016116236**

RCRAInfo is a national information system that supports the Resource Conservation and Recovery Act (RCRA) program through the tracking of events and activities related to facilities that generate, transport, and treat, store, or dispose of hazardous waste. RCRAInfo allows RCRA program staff to track the notification, permit, compliance, and corrective action activities required under RCRA.

[Click this hyperlink](#) while viewing on your computer to access additional FINDS: detail in the EDR Site Report.

**ECHO:**

Envid: 1016116236  
Registry ID: 110005973394  
DFR URL: <http://echo.epa.gov/detailed-facility-report?fid=110005973394>  
Name: CHEMLAWN CORPORATION  
Address: 9230 GAITHER ROAD  
City,State,Zip: GAITHERSBURG, MD 20877

**GT933** **CHEMLAWN CORP**  
**NE** **9230 GAITHER RD**  
**< 1/8** **GAITHERSBURG, MD 20760**  
**0.089 mi.**  
**470 ft.** **Site 2 of 5 in cluster GT**

**RCRA-SQG** **1000300664**  
**MDD094889276**

**Actual:**  
**483 ft.**

**RCRA-SQG:**

**Focus Map:**  
**1**

Date form received by agency: 1980-08-18 00:00:00.0  
Facility name: CHEMLAWN CORP  
Facility address: 9230 GAITHER RD  
GAITHERSBURG, MD 20760  
EPA ID: MDD094889276  
Mailing address: PO BOX 367  
GAITHERSBURG, MD 20760  
Contact: GARY LASCALEA  
Contact address: 9230 GAITHER RD  
GAITHERSBURG, MD 20760  
Contact country: US  
Contact telephone: 301-869-4292  
Contact email: Not reported  
EPA Region: 03  
Classification: Small Small Quantity Generator  
Description: Handler: generates more than 100 and less than 1000 kg of hazardous waste during any calendar month and accumulates less than 6000 kg of hazardous waste at any time; or generates 100 kg or less of hazardous waste during any calendar month, and accumulates more than 1000 kg of hazardous waste at any time

**Owner/Operator Summary:**

Owner/operator name: OPERNAME  
Owner/operator address: OPERSTREET  
OPERCITY, AK 99999  
Owner/operator country: Not reported  
Owner/operator telephone: 215-555-1212  
Owner/operator email: Not reported  
Owner/operator fax: Not reported  
Owner/operator extension: Not reported  
Legal status: Private  
Owner/Operator Type: Operator  
Owner/Op start date: Not reported

Map ID  
Direction  
Distance  
Elevation

MAP FINDINGS

Site

Database(s)

EDR ID Number  
EPA ID Number

**CHEMLAWN CORP (Continued)**

**1000300664**

Owner/Op end date: Not reported  
  
Owner/operator name: Not reported  
Owner/operator address: OWNERSTREET  
OWNERCITY, AK 99999  
  
Owner/operator country: Not reported  
Owner/operator telephone: 215-555-1212  
Owner/operator email: Not reported  
Owner/operator fax: Not reported  
Owner/operator extension: Not reported  
Legal status: Private  
Owner/Operator Type: Owner  
Owner/Op start date: Not reported  
Owner/Op end date: Not reported

Handler Activities Summary:

U.S. importer of hazardous waste: No  
Mixed waste (haz. and radioactive): No  
Recycler of hazardous waste: No  
Transporter of hazardous waste: No  
Treater, storer or disposer of HW: No  
Underground injection activity: No  
On-site burner exemption: No  
Furnace exemption: No  
Used oil fuel burner: No  
Used oil processor: No  
Used oil refiner: No  
Used oil fuel marketer to burner: No  
Used oil Specification marketer: No  
Used oil transfer facility: No  
Used oil transporter: No

Hazardous Waste Summary:

. Waste code: D000  
. Waste name: Not Defined

Violation Status: No violations found

**GH934**  
**SW**  
**< 1/8**  
**0.089 mi.**  
**471 ft.**

**CAROL SCHIRN RESIDENCE**  
**2 WOODSEND PLACE**  
**POTOMAC, MD 20854**  
**Site 2 of 2 in cluster GH**

**MD OCPCASES** **S106022119**  
**N/A**

**Actual:**  
**421 ft.**

**Focus Map:**  
**5**

OCPCASES:  
Name: CAROL SCHIRN RESIDENCE  
Address: 2 WOODSEND PLACE  
City,State,Zip: POTOMAC, MD 20854  
Facility ID: 04-0657MO1  
Facility Status/Code: CLOSED/Well/GW Contamination - Residential Heating Oil  
Date Open: 10/06/2003  
Date Closed: 05/12/2007  
Release: YES  
Cleanup: YES  
Registration Number: Not reported

Map ID  
Direction  
Distance  
Elevation

MAP FINDINGS

Site

Database(s)

EDR ID Number  
EPA ID Number

**GU935** **GAITHERSBURG WASHINGTONIAN CO**  
**SSW** **204 BOARDWALK PL**  
**< 1/8** **GAITHERSBURG, MD 20828**  
**0.089 mi.**  
**472 ft.** **Site 1 of 2 in cluster GU**

**FINDS** **1016442026**  
**N/A**

**Actual:** **FINDS:**  
**436 ft.** Registry ID: 110056014655

**Focus Map:**  
**1** Click Here:

Environmental Interest/Information System:  
STATE MASTER

[Click this hyperlink](#) while viewing on your computer to access  
additional FINDS: detail in the EDR Site Report.

**GA936**  
**ENE** **512 AZALEA DR**  
**< 1/8** **ROCKVILLE, MD 20850**  
**0.090 mi.**  
**475 ft.** **Site 5 of 6 in cluster GA**

**MD LEAD** **S118384616**  
**N/A**

**Actual:** **MD LEAD:**  
**384 ft.** Name: Not reported  
**Focus Map:** Address: 512 AZALEA DR  
**4** City,State,Zip: ROCKVILLE, MD 20850  
Facility ID: 160401497202  
Cert Number: 707958  
Unit ID: SFP  
Inspection Date: 07/09/2015  
Limit Date: Not reported  
Invalid: Not reported  
Company No: 14582  
Company Name: Nichole D. Pinos  
ReInspection Date: / /  
Option: Full Lead Free  
Inspection Category: Lead Free  
Pass/Fail: P  
Inspector Number: 14580  
Inspector Name: Pinos Nichole Danielle  
Property Number: 160401497202

**GV937** **HOLLINGSWORTH RENEE**  
**SE** **4902 ASBURY LN**  
**< 1/8** **BETHESDA, MD 20814**  
**0.090 mi.**  
**477 ft.** **Site 1 of 4 in cluster GV**

**EDR Hist Cleaner** **1018595610**  
**N/A**

**Actual:** **EDR Hist Cleaner**  
**233 ft.**

| <b>Focus Map:</b> | <b>Year:</b> | <b>Name:</b>        | <b>Type:</b>                  |
|-------------------|--------------|---------------------|-------------------------------|
| <b>9</b>          | 1989         | HOLLINGSWORTH RENEE | Laundry And Drycleaner Agents |
|                   | 1990         | HOLLINGSWORTH RENEE | Laundry And Drycleaner Agents |
|                   | 1991         | HOLLINGSWORTH RENEE | Laundry And Drycleaner Agents |
|                   | 1992         | HOLLINGSWORTH RENEE | Laundry And Drycleaner Agents |
|                   | 1993         | HOLLINGSWORTH RENEE | Laundry And Drycleaner Agents |

Map ID  
Direction  
Distance  
Elevation

MAP FINDINGS

EDR ID Number  
EPA ID Number

**FU938**  
**West**  
**< 1/8**  
**0.091 mi.**  
**478 ft.**  
**SHELL - MOTIVA**  
**1250 MONTGOMERY AVENUE**  
**ROCKVILLE, MD 20850**  
**Site 4 of 20 in cluster FU**

**FINDS**  
**ECHO**  
**1016110644**  
**N/A**

**Actual:**  
**344 ft.**  
**FINDS:**  
**Registry ID:** 110019871842

**Focus Map:**  
**4**  
**Click Here:**

**Environmental Interest/Information System:**

AFS (Aerometric Information Retrieval System (AIRS) Facility Subsystem) replaces the former Compliance Data System (CDS), the National Emission Data System (NEDS), and the Storage and Retrieval of Aerometric Data (SAROAD). AFS is the national repository for information concerning airborne pollution in the United States. AFS is used to track emissions and compliance data from industrial plants. AFS data are utilized by states to prepare State Implementation Plans to comply with regulatory programs and by EPA as an input for the estimation of total national emissions. AFS is undergoing a major redesign to support facility operating permits required under Title V of the Clean Air Act.

MD-RCRA (Maryland - Resource Conservation And Recovery Act Information System) houses state information relating to the Resource Conservation and Recovery Act (RCRA).

RCRAInfo is a national information system that supports the Resource Conservation and Recovery Act (RCRA) program through the tracking of events and activities related to facilities that generate, transport, and treat, store, or dispose of hazardous waste. RCRAInfo allows RCRA program staff to track the notification, permit, compliance, and corrective action activities required under RCRA.

MD-PEMIS (Maryland - Permanent (Air) Emission) database houses data related to Air Emissions. Also known to the EPA as National Emissions Inventory (NEI).

AIR MINOR

[Click this hyperlink](#) while viewing on your computer to access additional FINDS: detail in the EDR Site Report.

**ECHO:**  
**Envid:** 1016110644  
**Registry ID:** 110019871842  
**DFR URL:** <http://echo.epa.gov/detailed-facility-report?fid=110019871842>  
**Name:** SHELL - MOTIVA  
**Address:** 1250 MONTGOMERY AVENUE  
**City,State,Zip:** ROCKVILLE, MD 20850

**FU939**  
**West**  
**< 1/8**  
**0.091 mi.**  
**478 ft.**  
**SHELL**  
**1250 MONTGOMERY AVENUE**  
**ROCKVILLE, MD**  
**Site 5 of 20 in cluster FU**

**MD RGA LUST**  
**S116017329**  
**N/A**

**Actual:**  
**344 ft.**  
**RGA LUST:**  
**1999 SHELL 1250 MONTGOMERY AVENUE**  
**1998 SHELL 1250 MONTGOMERY AVENUE**  
**Focus Map:**  
**4**



Map ID  
Direction  
Distance  
Elevation

MAP FINDINGS

Site

Database(s)

EDR ID Number  
EPA ID Number

**FU940**      **SHELL**  
**West**      **1250 W MONTGOMERY AVE**  
**< 1/8**      **ROCKVILLE, MD 20850**  
**0.091 mi.**  
**478 ft.**      **Site 6 of 20 in cluster FU**

**MD OCPCASES**      **S113767586**  
N/A

**Actual:**      OCPCASES:  
**344 ft.**      Name:      SHELL  
**Focus Map:**      Address:      1250 W MONTGOMERY AVE  
**4**      City,State,Zip:      ROCKVILLE, MD 20850  
      Facility ID:      03-1925MO1  
      Facility Status/Code:      CLOSED/Transfer Accident Motor/Lube Oil  
      Date Open:      06/05/2003  
      Date Closed:      07/23/2003  
      Release:      YES  
      Cleanup:      YES  
      Registration Number:      10962

**FU941**      **SHELL**  
**West**      **1250 W MONTGOMERY AVE**  
**< 1/8**      **ROCKVILLE, MD 20850**  
**0.091 mi.**  
**478 ft.**      **Site 7 of 20 in cluster FU**

**MD OCPCASES**      **S113767928**  
N/A

**Actual:**      OCPCASES:  
**344 ft.**      Name:      SHELL  
**Focus Map:**      Address:      1250 W MONTGOMERY AVE  
**4**      City,State,Zip:      ROCKVILLE, MD 20850  
      Facility ID:      04-1820MO1  
      Facility Status/Code:      CLOSED/Dumping  
      Date Open:      05/06/2004  
      Date Closed:      05/06/2004  
      Release:      YES  
      Cleanup:      YES  
      Registration Number:      10962

**FU942**      **SHELL**  
**West**      **1250 MONTGOMERY RD**  
**< 1/8**      **ROCKVILLE, MD**  
**0.091 mi.**  
**478 ft.**      **Site 8 of 20 in cluster FU**

**MD RGA LUST**      **S116017331**  
N/A

**Actual:**      RGA LUST:  
**344 ft.**      1999      SHELL      1250 MONTGOMERY RD  
**Focus Map:**      1998      SHELL      1250 MONTGOMERY RD  
**4**      1997      SHELL      1250 MONTGOMERY RD  
      1996      SHELL      1250 MONTGOMERY RD  
      1995      SHELL      1250 MONTGOMERY RD

Map ID  
Direction  
Distance  
Elevation

MAP FINDINGS

Site

Database(s)

EDR ID Number  
EPA ID Number

**FU943**      **1250 W. MONTGOMERY AVE.**  
**West**      **1250 W. MONTGOMERY AVE.**  
**< 1/8**      **ROCKVILLE, MD 20850**  
**0.091 mi.**  
**478 ft.**      **Site 9 of 20 in cluster FU**

**HMIRS**      **2014004531**  
                 **N/A**

**Actual:**  
**344 ft.**  
**Focus Map:**  
**4**

[Click this hyperlink](#) while viewing on your computer to access additional HMIRS detail in the EDR Site Report.

**FU944**      **SHELL SERVICE STATION**  
**West**      **1250 W MONTGOMERY AVE**  
**< 1/8**      **ROCKVILLE, MD 20850**  
**0.091 mi.**  
**478 ft.**      **Site 10 of 20 in cluster FU**

**MD HIST UST**      **S104632478**  
                 **N/A**

**Actual:**      Historical UST:  
**344 ft.**      Facility ID:      3008437  
**Focus Map:**      Tank ID:      001  
**4**      Age:      24  
                 Capacity:      10,000  
                 Tank Status:      Currently in use  
                 Product:      Gasoline

                 Facility ID:      3008437  
                 Tank ID:      002  
                 Age:      15  
                 Capacity:      10,000  
                 Tank Status:      Currently in use  
                 Product:      Gasoline

                 Facility ID:      3008437  
                 Tank ID:      003  
                 Age:      24  
                 Capacity:      8,000  
                 Tank Status:      Currently in use  
                 Product:      Gasoline

                 Facility ID:      3008437  
                 Tank ID:      004  
                 Age:      24  
                 Capacity:      6,000  
                 Tank Status:      Currently in use  
                 Product:      Gasoline

                 Facility ID:      3008437  
                 Tank ID:      005  
                 Age:      11  
                 Capacity:      1,000  
                 Tank Status:      Currently in use  
                 Product:      Used Oil

Map ID  
Direction  
Distance  
Elevation

MAP FINDINGS

Site

Database(s)

EDR ID Number  
EPA ID Number

**FU945**  
**West**  
**< 1/8**  
**0.091 mi.**  
**478 ft.**  
**SHELL**  
**1250 MONTGOMERY RD.**  
**ROCKVILLE, MD**  
**Site 11 of 20 in cluster FU**

**MD RGA LUST** **S116017330**  
**N/A**

**Actual:** RGA LUST:  
**344 ft.** 1995 SHELL 1250 MONTGOMERY RD.

**Focus Map:**  
**4**

**FU946**  
**West**  
**< 1/8**  
**0.091 mi.**  
**478 ft.**  
**SHELL**  
**1250 W MONTGOMERY AVE**  
**ROCKVILLE, MD 20850**  
**Site 12 of 20 in cluster FU**

**MD OCPCASES** **S104549752**  
**MD HIST LUST** **N/A**

**Actual:** OCPCASES:  
**344 ft.** Name: SHELL  
**Focus Map:** Address: 1250 W MONTGOMERY AVE  
**4** City,State,Zip: ROCKVILLE, MD 20850  
Facility ID: 06-1145MO1  
Facility Status/Code: CLOSED/Other - Motor/Lube Oil  
Date Open: 06/29/2006  
Date Closed: 07/26/2006  
Release: YES  
Cleanup: YES  
Registration Number: 10962  
  
Name: SHELL #137656  
Address: 1250 W MONTGOMERY AVE  
City,State,Zip: ROCKVILLE, MD 20850  
Facility ID: 08-0325MO  
Facility Status/Code: CLOSED/Well/GW Contamination - Motor/Lube Oil  
Date Open: 11/05/2007  
Date Closed: 01/08/2009  
Release: YES  
Cleanup: YES  
Registration Number: 10962  
  
Name: SHELL #864  
Address: 1250 W MONTGOMERY AVE  
City,State,Zip: ROCKVILLE, MD 20850  
Facility ID: 8-1707MO1  
Facility Status/Code: CLOSED/Tank Closure - Motor/Lube Oil  
Date Open: 05/25/1988  
Date Closed: 03/28/2001  
Release: YES  
Cleanup: YES  
Registration Number: 10962  
  
Name: SHELL #864  
Address: 1250 W MONTGOMERY AVE  
City,State,Zip: ROCKVILLE, MD 20850  
Facility ID: 7-0833MO1  
Facility Status/Code: CLOSED/  
Date Open: 11/03/1986  
Date Closed: 03/23/2001

Map ID  
Direction  
Distance  
Elevation

MAP FINDINGS

Site

Database(s)

EDR ID Number  
EPA ID Number

**SHELL (Continued)**

**S104549752**

Release: Not reported  
Cleanup: Not reported  
Registration Number: 10962

Name: COZART LOWERY - SHELL #864  
Address: 1250 W MONTGOMERY AVE  
City,State,Zip: ROCKVILLE, MD 20850  
Facility ID: 95-2083MO2  
Facility Status/Code: CLOSED/  
Date Open: 03/17/1995  
Date Closed: 03/17/1995  
Release: Not reported  
Cleanup: Not reported  
Registration Number: 10962

Name: SHELL #864  
Address: 1250 W MONTGOMERY AVE  
City,State,Zip: ROCKVILLE, MD 20850  
Facility ID: 96-1426MO2  
Facility Status/Code: CLOSED/Soil Contamination - Motor/Lube Oil  
Date Open: 01/30/1996  
Date Closed: 03/28/1996  
Release: Not reported  
Cleanup: Not reported  
Registration Number: 10962

Historical LUST:

Recover Type: Automatic - 24 hour remediation system is on site  
County: MONTGOMERY  
Case Number: 8-1707MO  
Open/Closed: **OPEN**

**FU947**  
**West**  
**< 1/8**  
**0.091 mi.**  
**478 ft.**

**WOODMONT CORPORATION THE**  
**1250 W MONTGOMERY AVE**  
**ROCKVILLE, MD 20850**

**Site 13 of 20 in cluster FU**

**EDR Hist Auto 1020329870**  
**N/A**

**Actual:**  
**344 ft.**

EDR Hist Auto

**Focus Map:**  
**4**

| Year: | Name:                     | Type:                          |
|-------|---------------------------|--------------------------------|
| 1977  | WOODMONT CORPORATION THE  | Gasoline Service Stations      |
| 1978  | WOODMONT CORPORATION THE  | Gasoline Service Stations      |
| 1979  | WOODMONT CORPORATION THE  | Gasoline Service Stations      |
| 1980  | WOODMONT CORPORATION THE  | Gasoline Service Stations      |
| 1982  | WOODMONT CORPORATION THE  | Gasoline Service Stations      |
| 1983  | WOODMONT CORPORATION THE  | Gasoline Service Stations      |
| 1985  | WOODMONT CORPORATION THE  | Gasoline Service Stations      |
| 1986  | WOODMONT CORPORATION THE  | Gasoline Service Stations      |
| 1987  | WOODMONT CORPORATION THE* | Gasoline Service Stations      |
| 1988  | WOODMONT CORPORATION THE  | Gasoline Service Stations      |
| 1989  | WOODMONT CORPORATION THE  | Gasoline Service Stations, NEC |
| 1991  | WOODMONT CORPORATION THE  | Gasoline Service Stations      |
| 1991  | MYELL CORPORATION         | Gasoline Service Stations      |
| 1992  | MYELL CORPORATION         | Gasoline Service Stations      |
| 1992  | WOODMONT CORPORATION THE  | Gasoline Service Stations, NEC |
| 1993  | WOODMONT CORPORATION THE  | Gasoline Service Stations, NEC |

Map ID  
Direction  
Distance  
Elevation

MAP FINDINGS

Site

Database(s)

EDR ID Number  
EPA ID Number

**WOODMONT CORPORATION THE (Continued)**

**1020329870**

|      |                          |                                |
|------|--------------------------|--------------------------------|
| 1993 | MYELL CORPORATION        | Gasoline Service Stations      |
| 1994 | WOODMONT CORPORATION THE | Gasoline Service Stations, NEC |
| 1995 | WOODMONT CORPORATION THE | Gasoline Service Stations, NEC |
| 1996 | WOODMONT CORPORATION THE | Gasoline Service Stations, NEC |
| 1997 | WOODMONT CORPORATION THE | Gasoline Service Stations, NEC |
| 1998 | WOODMONT CORPORATION THE | Gasoline Service Stations, NEC |
| 1999 | WOODMONT CORPORATION THE | Gasoline Service Stations, NEC |
| 2000 | WOODMONT INC             | Gasoline Service Stations, NEC |
| 2001 | WOODMONT INC             | Gasoline Service Stations, NEC |
| 2002 | WOODMONT INC             | Gasoline Service Stations, NEC |
| 2003 | WOODMONT INC             | Gasoline Service Stations, NEC |
| 2004 | WOODMONT INC             | Gasoline Service Stations, NEC |
| 2010 | WOODMONT CORPORATION THE | Gasoline Service Stations, NEC |
| 2011 | WOODMONT CORPORATION THE | Gasoline Service Stations, NEC |
| 2012 | WOODMONT CORPORATION THE | Gasoline Service Stations, NEC |
| 2013 | WOODMONT CORPORATION THE | Gasoline Service Stations, NEC |
| 2014 | WOODMONT CORPORATION THE | Gasoline Service Stations, NEC |

**FU948**  
**West**  
**< 1/8**  
**0.091 mi.**  
**478 ft.**

**SHELL OIL COMPANY**  
**1250 W. MONTGOMERY AVE.**  
**ROCKVILLE, MD 20850**

**RCRA NonGen / NLR**

**1007095321**  
**MDP000004032**

**Site 14 of 20 in cluster FU**

**Actual:**  
**344 ft.**

RCRA NonGen / NLR:

**Focus Map:**  
**4**

Date form received by agency: 2017-09-26 00:00:00.0  
Facility name: SHELL OIL COMPANY  
Facility address: 1250 W. MONTGOMERY AVE.  
ROCKVILLE, MD 20850-0000  
EPA ID: MDP000004032  
Contact: W.D. (DOUG) ANDERSON  
Contact address: Not reported  
Not reported  
Contact country: Not reported  
Contact telephone: 301-921-4529  
Contact email: Not reported  
EPA Region: 03  
Classification: Non-Generator  
Description: Handler: Non-Generators do not presently generate hazardous waste

**Handler Activities Summary:**

|                                     |    |
|-------------------------------------|----|
| U.S. importer of hazardous waste:   | No |
| Mixed waste (haz. and radioactive): | No |
| Recycler of hazardous waste:        | No |
| Transporter of hazardous waste:     | No |
| Treater, storer or disposer of HW:  | No |
| Underground injection activity:     | No |
| On-site burner exemption:           | No |
| Furnace exemption:                  | No |
| Used oil fuel burner:               | No |
| Used oil processor:                 | No |
| User oil refiner:                   | No |
| Used oil fuel marketer to burner:   | No |
| Used oil Specification marketer:    | No |
| Used oil transfer facility:         | No |
| Used oil transporter:               | No |

Map ID  
Direction  
Distance  
Elevation

MAP FINDINGS

Site

Database(s)

EDR ID Number  
EPA ID Number

**SHELL OIL COMPANY (Continued)**

**1007095321**

Historical Generators:

Date form received by agency: 1990-03-20 00:00:00.0  
Site name: SHELL OIL COMPANY  
Classification: Large Quantity Generator  
  
Violation Status: No violations found

**FU949** **WOODMONT SHELL #864**  
**West** **1250 W MONTGOMERY AVE**  
**< 1/8** **ROCKVILLE, MD 20850**  
**0.091 mi.**  
**478 ft.** **Site 15 of 20 in cluster FU**

**MD OCPCASES** **S101505580**  
**MD HIST LUST** **N/A**

**Actual:** OCPCASES:  
**344 ft.** Name: WOODMONT SHELL #864  
**Focus Map:** Address: 1250 W MONTGOMERY AVE  
**4** City,State,Zip: ROCKVILLE, MD 20850  
Facility ID: 9-0514MO1  
Facility Status/Code: CLOSED/  
Date Open: 09/30/1988  
Date Closed: 03/23/2001  
Release: Not reported  
Cleanup: Not reported  
Registration Number: 10962

Historical LUST:

Recover Type: Automatic - 24 hour remediation system is on site  
County: MONTGOMERY  
Case Number: 9-0514MO  
**Open/Closed: OPEN**

**FU950**  
**West** **1250 W MONTGOMERY AVE**  
**< 1/8** **ROCKVILLE, MD 20850**  
**0.091 mi.**  
**478 ft.** **Site 16 of 20 in cluster FU**

**ERNS** **96322029**  
**N/A**

**Actual:**  
**344 ft.** [Click this hyperlink](#) while viewing on your computer to access  
**Focus Map:** additional ERNS detail in the EDR Site Report.  
**4**

**FU951** **SHELL (PEH #864)**  
**West** **1250 W MONTGOMERY AVE**  
**< 1/8** **ROCKVILLE, MD 20850**  
**0.091 mi.**  
**478 ft.** **Site 17 of 20 in cluster FU**

**MD OCPCASES** **S113768549**  
**N/A**

**Actual:** OCPCASES:  
**344 ft.** Name: SHELL (PEH #864)  
**Focus Map:** Address: 1250 W MONTGOMERY AVE  
**4** City,State,Zip: ROCKVILLE, MD 20850

Map ID  
Direction  
Distance  
Elevation

MAP FINDINGS

Site

Database(s)

EDR ID Number  
EPA ID Number

**SHELL (PEH #864) (Continued)**

**S113768549**

Facility ID: 13-0635MO  
Facility Status/Code: CLOSED/Tank Closure - Motor/Lube Oil  
Date Open: 04/29/2013  
Date Closed: 07/30/2013  
Release: YES  
Cleanup: YES  
Registration Number: 10962

**FU952** **SHELL - MOTIVA**  
**West** **1250 WEST MONTGOMERY AVE.**  
**< 1/8** **ROCKVILLE, MD 20850**  
**0.091 mi.**  
**478 ft.** **Site 18 of 20 in cluster FU**

**US AIRS** **1007824452**  
**N/A**

**Actual:** US AIRS MINOR:  
**344 ft.** Envid: 1007824452  
**Focus Map:** Region Code: 03  
**4** Programmatic ID: AIR MD0000002403101454  
Facility Registry ID: 110019871842  
D and B Number: Not reported  
Primary SIC Code: 5541  
NAICS Code: 811111  
Default Air Classification Code: MIN  
Facility Type of Ownership Code: POF  
Air CMS Category Code: Not reported  
HPV Status: Not reported

US AIRS MINOR:  
Region Code: 03  
Programmatic ID: AIR MD0000002403101454  
Facility Registry ID: 110019871842  
Air Operating Status Code: OPR  
Default Air Classification Code: MIN  
Air Program: State Implementation Plan for National Primary and Secondary Ambient Air Quality Standards  
Activity Date: 2005-07-20 00:00:00  
Activity Status Date: Not reported  
Activity Group: Compliance Monitoring  
Activity Type: Inspection/Evaluation  
Activity Status: Not reported

Region Code: 03  
Programmatic ID: AIR MD0000002403101454  
Facility Registry ID: 110019871842  
Air Operating Status Code: OPR  
Default Air Classification Code: MIN  
Air Program: State Implementation Plan for National Primary and Secondary Ambient Air Quality Standards  
Activity Date: 2007-07-05 00:00:00  
Activity Status Date: Not reported  
Activity Group: Compliance Monitoring  
Activity Type: Inspection/Evaluation  
Activity Status: Not reported

Region Code: 03  
Programmatic ID: AIR MD0000002403101454  
Facility Registry ID: 110019871842  
Air Operating Status Code: OPR  
Default Air Classification Code: MIN  
Air Program: State Implementation Plan for National Primary and Secondary Ambient Air Quality Standards

Map ID  
Direction  
Distance  
Elevation

MAP FINDINGS

Site

Database(s)

EDR ID Number  
EPA ID Number

**SHELL - MOTIVA (Continued)**

**1007824452**

|                                  |  |
|----------------------------------|--|
| Activity Date:                   | 2008-05-22 00:00:00  |
| Activity Status Date:            | Not reported   |
| Activity Group:                  | Compliance Monitoring  |
| Activity Type:                   | Inspection/Evaluation  |
| Activity Status:                 | Not reported   |
| Region Code:                     | 03   |
| Programmatic ID:                 | AIR MD0000002403101454   |
| Facility Registry ID:            | 110019871842   |
| Air Operating Status Code:       | OPR  |
| Default Air Classification Code: | MIN  |
| Air Program:                     | State Implementation Plan for National Primary and Secondary Ambient Air Quality Standards |
| Activity Date:                   | 2008-06-16 00:00:00  |
| Activity Status Date:            | Not reported   |
| Activity Group:                  | Compliance Monitoring  |
| Activity Type:                   | Inspection/Evaluation  |
| Activity Status:                 | Not reported   |
| Region Code:                     | 03   |
| Programmatic ID:                 | AIR MD0000002403101454   |
| Facility Registry ID:            | 110019871842   |
| Air Operating Status Code:       | OPR  |
| Default Air Classification Code: | MIN  |
| Air Program:                     | State Implementation Plan for National Primary and Secondary Ambient Air Quality Standards |
| Activity Date:                   | 2008-06-24 00:00:00  |
| Activity Status Date:            | Not reported   |
| Activity Group:                  | Compliance Monitoring  |
| Activity Type:                   | Inspection/Evaluation  |
| Activity Status:                 | Not reported   |
| Region Code:                     | 03   |
| Programmatic ID:                 | AIR MD0000002403101454   |
| Facility Registry ID:            | 110019871842   |
| Air Operating Status Code:       | OPR  |
| Default Air Classification Code: | MIN  |
| Air Program:                     | State Implementation Plan for National Primary and Secondary Ambient Air Quality Standards |
| Activity Date:                   | 2009-05-11 00:00:00  |
| Activity Status Date:            | Not reported   |
| Activity Group:                  | Compliance Monitoring  |
| Activity Type:                   | Inspection/Evaluation  |
| Activity Status:                 | Not reported   |
| Region Code:                     | 03   |
| Programmatic ID:                 | AIR MD0000002403101454   |
| Facility Registry ID:            | 110019871842   |
| Air Operating Status Code:       | OPR  |
| Default Air Classification Code: | MIN  |
| Air Program:                     | State Implementation Plan for National Primary and Secondary Ambient Air Quality Standards |
| Activity Date:                   | 2009-06-03 00:00:00  |
| Activity Status Date:            | Not reported   |
| Activity Group:                  | Compliance Monitoring  |
| Activity Type:                   | Inspection/Evaluation  |
| Activity Status:                 | Not reported   |
| Region Code:                     | 03   |
| Programmatic ID:                 | AIR MD0000002403101454   |
| Facility Registry ID:            | 110019871842   |



Map ID  
Direction  
Distance  
Elevation

MAP FINDINGS

Site

Database(s)

EDR ID Number  
EPA ID Number

**SHELL - MOTIVA (Continued)**

**1007824452**

Air Operating Status Code: OPR  
Default Air Classification Code: MIN  
Air Program: State Implementation Plan for National Primary and Secondary Ambient Air Quality Standards  
Activity Date: 2010-05-14 00:00:00  
Activity Status Date: Not reported  
Activity Group: Compliance Monitoring  
Activity Type: Inspection/Evaluation  
Activity Status: Not reported

Region Code: 03  
Programmatic ID: AIR MD0000002403101454  
Facility Registry ID: 110019871842  
Air Operating Status Code: OPR  
Default Air Classification Code: MIN  
Air Program: State Implementation Plan for National Primary and Secondary Ambient Air Quality Standards  
Activity Date: 2010-06-22 00:00:00  
Activity Status Date: Not reported  
Activity Group: Compliance Monitoring  
Activity Type: Inspection/Evaluation  
Activity Status: Not reported

Region Code: 03  
Programmatic ID: AIR MD0000002403101454  
Facility Registry ID: 110019871842  
Air Operating Status Code: OPR  
Default Air Classification Code: MIN  
Air Program: State Implementation Plan for National Primary and Secondary Ambient Air Quality Standards  
Activity Date: 2011-05-09 00:00:00  
Activity Status Date: Not reported  
Activity Group: Compliance Monitoring  
Activity Type: Inspection/Evaluation  
Activity Status: Not reported

Region Code: 03  
Programmatic ID: AIR MD0000002403101454  
Facility Registry ID: 110019871842  
Air Operating Status Code: OPR  
Default Air Classification Code: MIN  
Air Program: State Implementation Plan for National Primary and Secondary Ambient Air Quality Standards  
Activity Date: 2012-06-21 00:00:00  
Activity Status Date: Not reported  
Activity Group: Compliance Monitoring  
Activity Type: Inspection/Evaluation  
Activity Status: Not reported

Region Code: 03  
Programmatic ID: AIR MD0000002403101454  
Facility Registry ID: 110019871842  
Air Operating Status Code: OPR  
Default Air Classification Code: MIN  
Air Program: State Implementation Plan for National Primary and Secondary Ambient Air Quality Standards  
Activity Date: 2013-02-05 00:00:00  
Activity Status Date: Not reported  
Activity Group: Compliance Monitoring  
Activity Type: Inspection/Evaluation  
Activity Status: Not reported

Map ID  
Direction  
Distance  
Elevation

MAP FINDINGS

Site

Database(s)

EDR ID Number  
EPA ID Number

**SHELL - MOTIVA (Continued)**

**1007824452**

Region Code: 03  
Programmatic ID: AIR MD0000002403101454  
Facility Registry ID: 110019871842  
Air Operating Status Code: OPR  
Default Air Classification Code: MIN  
Air Program: State Implementation Plan for National Primary and Secondary Ambient Air Quality Standards  
Activity Date: 2013-09-17 00:00:00  
Activity Status Date: Not reported  
Activity Group: Compliance Monitoring  
Activity Type: Inspection/Evaluation  
Activity Status: Not reported

Region Code: 03  
Programmatic ID: AIR MD0000002403101454  
Facility Registry ID: 110019871842  
Air Operating Status Code: OPR  
Default Air Classification Code: MIN  
Air Program: State Implementation Plan for National Primary and Secondary Ambient Air Quality Standards  
Activity Date: 2014-01-30 00:00:00  
Activity Status Date: Not reported  
Activity Group: Compliance Monitoring  
Activity Type: Inspection/Evaluation  
Activity Status: Not reported

**FU953**  
**West**  
**< 1/8**  
**0.091 mi.**  
**478 ft.**

**WOODMONT SHELL #864**  
**1250 W. MONTGOMERY AVE.**  
**ROCKVILLE, MD 20850**

**MD UST** **U004197136**  
**MD Financial Assurance** **N/A**

**Site 19 of 20 in cluster FU**

**Actual:**  
**344 ft.**  
**Focus Map:**  
**4**

**UST:**  
Facility Id: 10962  
Oper Name: Not reported  
Form Name: Robert Swaninger  
Form Title: M & C Coordinator  
Form Date: 02/08/2017  
Owner Id: 13638

**Owner:**  
Owner Name: Potomac Energy Holdings, LLC  
Owner Address: P.O. Box 2810 102 Centennial St  
Owner City: La Plata  
Owner State: MD  
Owner Zip: 20646  
Owner Phone: (301) 932-3600  
Owner Contact: Ron Thompson

**Tanks:**  
Tank ID: 1  
**Tank Status:** **Permanently Out Of Use**  
Tank Capacity: 8000  
Substance Description: Gasohol  
Tank Compartment: False  
Compartment Compartment: A  
Date Installed: 01/01/1977  
Tank Material Desc: Fiberglass Reinforced Plastic  
Pipe Material Desc: Fiberglass Reinforced Plastic

Map ID  
Direction  
Distance  
Elevation

MAP FINDINGS

Site

Database(s)

EDR ID Number  
EPA ID Number

**WOODMONT SHELL #864 (Continued)**

**U004197136**

Tank ID: 2  
**Tank Status:** **Permanently Out Of Use**  
Tank Capacity: 6000  
Substance Description: Gasohol  
Tank Compartment: False  
Compartment Compartment: A  
Date Installed: 01/01/1972  
Tank Material Desc: Fiberglass Reinforced Plastic  
Pipe Material Desc: Copper

Tank ID: 3  
**Tank Status:** **Permanently Out Of Use**  
Tank Capacity: 10000  
Substance Description: Gasohol  
Tank Compartment: False  
Compartment Compartment: A  
Date Installed: 01/01/1972  
Tank Material Desc: Fiberglass Reinforced Plastic  
Pipe Material Desc: Fiberglass Reinforced Plastic

Tank ID: 4  
**Tank Status:** **Permanently Out Of Use**  
Tank Capacity: 10000  
Substance Description: Gasohol  
Tank Compartment: False  
Compartment Compartment: A  
Date Installed: 01/01/1981  
Tank Material Desc: Fiberglass Reinforced Plastic  
Pipe Material Desc: Fiberglass Reinforced Plastic

Tank ID: 5  
**Tank Status:** **Permanently Out Of Use**  
Tank Capacity: 1000  
Substance Description: Used Oil  
Tank Compartment: False  
Compartment Compartment: A  
Date Installed: 01/01/1985  
Tank Material Desc: Fiberglass Reinforced Plastic  
Pipe Material Desc: No Piping

Tank ID: 6  
**Tank Status:** **Permanently Out Of Use**  
Tank Capacity: 1000  
Substance Description: Heating Oil  
Tank Compartment: False  
Compartment Compartment: A  
Date Installed: Not reported  
Tank Material Desc: Asphalt Coated or Bare Steel  
Pipe Material Desc: Copper

Tank ID: 7  
**Tank Status:** **Currently In Use**  
Tank Capacity: Not reported  
Substance Description: Gasohol  
Tank Compartment: False  
Compartment Compartment: A  
Date Installed: 05/01/2013

Map ID  
Direction  
Distance  
Elevation

MAP FINDINGS

Site

Database(s)

EDR ID Number  
EPA ID Number

**WOODMONT SHELL #864 (Continued)**

**U004197136**

Tank Material Desc: Fiberglass Reinforced Plastic  
Pipe Material Desc: Flexible Plastic

Tank ID: 8  
**Tank Status: Currently In Use**  
Tank Capacity: Not reported  
Substance Description: Gasohol  
Tank Compartment: False  
Compartment Compartment: A  
Date Installed: 05/01/2013  
Tank Material Desc: Fiberglass Reinforced Plastic  
Pipe Material Desc: Flexible Plastic

Tank ID: 9  
**Tank Status: Currently In Use**  
Tank Capacity: Not reported  
Substance Description: Diesel  
Tank Compartment: False  
Compartment Compartment: A  
Date Installed: 05/01/2013  
Tank Material Desc: Fiberglass Reinforced Plastic  
Pipe Material Desc: Flexible Plastic

**MD Financial Assurance 2:**

Name: WOODMONT SHELL #864  
Address: 1250 W. MONTGOMERY AVE.  
City,State,Zip: ROCKVILLE, MD 20850  
Region: 2  
Facility ID: 10962  
Self Insured: False  
Insurance: True  
Risk Retention Group: False  
Guarantee: False  
Surety Bonds: False  
Letter of Credit: False  
State Fund: False  
Other Finance: False  
Finance Comments: Policy # 02405800 Insurer: Ironshore Specialty Ins. Co. Policy  
Expires: 7/8/18 (dt)  
FR Not Listed: False

**FU954**  
**West**  
**< 1/8**  
**0.091 mi.**  
**478 ft.**

**WOODMONT SHELL SERVICE STATION**  
**1250 MONTGOMERY AVE**  
**ROCKVILLE, MD 20850**  
**Site 20 of 20 in cluster FU**

**RCRA-VSQG 1000190486**  
**MDD084915487**

**Actual:**  
**344 ft.**

**Focus Map:**  
**4**

**RCRA-VSQG:**  
Date form received by agency: 1996-04-12 00:00:00.0  
Facility name: WOODMONT SHELL SERVICE STATION  
Facility address: 1250 MONTGOMERY AVE  
ROCKVILLE, MD 20850  
EPA ID: MDD084915487  
Mailing address: P O BOX 1703  
ATLANTA, GA 30371  
Contact: Not reported

Map ID  
Direction  
Distance  
Elevation

MAP FINDINGS

Site

Database(s)

EDR ID Number  
EPA ID Number

**WOODMONT SHELL SERVICE STATION (Continued)**

**1000190486**

Contact address: Not reported  
Not reported  
Contact country: US  
Contact telephone: Not reported  
Contact email: Not reported  
EPA Region: 03  
Land type: Private  
Classification: Conditionally Exempt Small Quantity Generator  
Description: Handler: generates 100 kg or less of hazardous waste per calendar month, and accumulates 1000 kg or less of hazardous waste at any time; or generates 1 kg or less of acutely hazardous waste per calendar month, and accumulates at any time: 1 kg or less of acutely hazardous waste; or 100 kg or less of any residue or contaminated soil, waste or other debris resulting from the cleanup of a spill, into or on any land or water, of acutely hazardous waste; or generates 100 kg or less of any residue or contaminated soil, waste or other debris resulting from the cleanup of a spill, into or on any land or water, of acutely hazardous waste during any calendar month, and accumulates at any time: 1 kg or less of acutely hazardous waste; or 100 kg or less of any residue or contaminated soil, waste or other debris resulting from the cleanup of a spill, into or on any land or water, of acutely hazardous waste

**Owner/Operator Summary:**

Owner/operator name: OPERNAME  
Owner/operator address: OPERSTREET  
OPERCITY, AK 99999  
Owner/operator country: Not reported  
Owner/operator telephone: 215-555-1212  
Owner/operator email: Not reported  
Owner/operator fax: Not reported  
Owner/operator extension: Not reported  
Legal status: Private  
Owner/Operator Type: Operator  
Owner/Op start date: Not reported  
Owner/Op end date: Not reported

Owner/operator name: SHELL OIL COMPANY  
Owner/operator address: OWNERSTREET  
OWNERCITY, AK 99999  
Owner/operator country: Not reported  
Owner/operator telephone: 215-555-1212  
Owner/operator email: Not reported  
Owner/operator fax: Not reported  
Owner/operator extension: Not reported  
Legal status: Private  
Owner/Operator Type: Owner  
Owner/Op start date: Not reported  
Owner/Op end date: Not reported

**Handler Activities Summary:**

U.S. importer of hazardous waste: No  
Mixed waste (haz. and radioactive): No  
Recycler of hazardous waste: No  
Transporter of hazardous waste: No  
Treater, storer or disposer of HW: No

Map ID  
Direction  
Distance  
Elevation

MAP FINDINGS

Site

Database(s)

EDR ID Number  
EPA ID Number

**WOODMONT SHELL SERVICE STATION (Continued)**

**1000190486**

Underground injection activity: No  
On-site burner exemption: No  
Furnace exemption: No  
Used oil fuel burner: No  
Used oil processor: No  
Used oil refiner: No  
Used oil fuel marketer to burner: No  
Used oil Specification marketer: No  
Used oil transfer facility: No  
Used oil transporter: No

Historical Generators:

Date form received by agency: 1988-08-02 00:00:00.0  
Site name: WOODMONT SHELL SERVICE STATION  
Classification: Conditionally Exempt Small Quantity Generator

Hazardous Waste Summary:

Waste code: D001  
Waste name: IGNITABLE WASTE

Violation Status: No violations found

Evaluation Action Summary:

Evaluation date: 1996-04-12 00:00:00.0  
Evaluation: COMPLIANCE EVALUATION INSPECTION ON-SITE  
Area of violation: Not reported  
Date achieved compliance: Not reported  
Evaluation lead agency: State

GT955  
NE  
< 1/8  
0.091 mi.  
479 ft.  
EG&G WALLAC INC  
9238 GAITHER RD  
GAITHERSBURG, MD 20877  
Site 3 of 5 in cluster GT

RCRA-VSQG  
FINDS  
ECHO  
1004720976  
MDR000017848

Actual:  
484 ft.

Focus Map:  
1

RCRA-VSQG:  
Date form received by agency: 1999-03-11 00:00:00.0  
Facility name: EG&G WALLAC INC  
Facility address: 9238 GAITHER RD  
GAITHERSBURG, MD 20877  
EPA ID: MDR000017848  
Contact: PAUL DAVIS  
Contact address: 9238 GAITHER RD  
GAITHERSBURG, MD 20877  
Contact country: US  
Contact telephone: 301-963-3200  
Contact email: Not reported  
EPA Region: 03  
Classification: Conditionally Exempt Small Quantity Generator  
Description: Handler: generates 100 kg or less of hazardous waste per calendar month, and accumulates 1000 kg or less of hazardous waste at any time; or generates 1 kg or less of acutely hazardous waste per calendar month, and accumulates at any time: 1 kg or less of acutely hazardous waste; or 100 kg or less of any residue or contaminated soil, waste or other debris resulting from the cleanup of a spill, into or on any land or water, of acutely hazardous waste; or generates 100 kg or less

Map ID  
Direction  
Distance  
Elevation

MAP FINDINGS

Site

Database(s)

EDR ID Number  
EPA ID Number

**EG&G WALLAC INC (Continued)**

**1004720976**

of any residue or contaminated soil, waste or other debris resulting from the cleanup of a spill, into or on any land or water, of acutely hazardous waste during any calendar month, and accumulates at any time: 1 kg or less of acutely hazardous waste; or 100 kg or less of any residue or contaminated soil, waste or other debris resulting from the cleanup of a spill, into or on any land or water, of acutely hazardous waste

**Owner/Operator Summary:**

Owner/operator name: EG&G INC  
Owner/operator address: 45 WILLIAM ST  
WELLESLEY, MA 02181  
Owner/operator country: US  
Owner/operator telephone: 781-237-5100  
Owner/operator email: Not reported  
Owner/operator fax: Not reported  
Owner/operator extension: Not reported  
Legal status: Private  
Owner/Operator Type: Owner  
Owner/Op start date: Not reported  
Owner/Op end date: Not reported

**Handler Activities Summary:**

U.S. importer of hazardous waste: No  
Mixed waste (haz. and radioactive): No  
Recycler of hazardous waste: No  
Transporter of hazardous waste: No  
Treater, storer or disposer of HW: No  
Underground injection activity: No  
On-site burner exemption: No  
Furnace exemption: No  
Used oil fuel burner: No  
Used oil processor: No  
Used oil refiner: No  
Used oil fuel marketer to burner: No  
Used oil Specification marketer: No  
Used oil transfer facility: No  
Used oil transporter: No

**Hazardous Waste Summary:**

. Waste code: D001  
. Waste name: IGNITABLE WASTE  
  
. Waste code: D002  
. Waste name: CORROSIVE WASTE  
  
. Waste code: D018  
. Waste name: BENZENE  
  
. Waste code: U211  
. Waste name: CARBON TETRACHLORIDE (OR) METHANE, TETRACHLORO-

Violation Status: No violations found

**FINDS:**

Map ID  
Direction  
Distance  
Elevation

MAP FINDINGS

Site

Database(s)

EDR ID Number  
EPA ID Number

**EG&G WALLAC INC (Continued)**

**1004720976**

Registry ID: 110003546949

Click Here:

**Environmental Interest/Information System:**

MD-RCRA (Maryland - Resource Conservation And Recovery Act Information System) houses state information relating to the Resource Conservation and Recovery Act (RCRA).

RCRAInfo is a national information system that supports the Resource Conservation and Recovery Act (RCRA) program through the tracking of events and activities related to facilities that generate, transport, and treat, store, or dispose of hazardous waste. RCRAInfo allows RCRA program staff to track the notification, permit, compliance, and corrective action activities required under RCRA.

Click this hyperlink while viewing on your computer to access additional FINDS: detail in the EDR Site Report.

**ECHO:**

Envid: 1004720976  
Registry ID: 110003546949  
DFR URL: <http://echo.epa.gov/detailed-facility-report?fid=110003546949>  
Name: EG&G WALLAC INC  
Address: 9238 GAITHER RD  
City,State,Zip: GAITHERSBURG, MD 20877

**GA956**

**ENE**

**< 1/8**

**0.091 mi.**

**480 ft.**

**510 AZALEA DRIVE  
ROCKVILLE, MD 20850**

**Site 6 of 6 in cluster GA**

**MD LEAD**

**S123317002**

**N/A**

**Actual:**

**384 ft.**

**Focus Map:  
4**

**MD LEAD:**

Name: Not reported  
Address: 510 AZALEA DRIVE  
City,State,Zip: ROCKVILLE, MD 20850  
Facility ID: 160401497190  
Cert Number: 853977  
Unit ID: 39 510 D  
Inspection Date: 12/06/2018  
Limit Date: Not reported  
Invalid: Not reported  
Company No: 14505  
Company Name: Not reported  
ReInspection Date: Not reported  
Option: ROCKVILLE, MD 20850  
Inspection Category: Lead Free  
Pass/Fail: P  
Inspector Number: 17013  
Inspector Name: Not reported  
Property Number: 160401497190

Name: Not reported  
Address: 510 AZALEA DRIVE  
City,State,Zip: ROCKVILLE, MD 20850  
Facility ID: 160401497190  
Cert Number: 853977  
Unit ID: 39 510 D  
Inspection Date: 12/06/2018



Map ID  
Direction  
Distance  
Elevation

MAP FINDINGS

Site

Database(s)

EDR ID Number  
EPA ID Number

(Continued)

S123317002

Limit Date: Not reported  
Invalid: Not reported  
Company No: 14505  
Company Name: Not reported  
Reinspection Date: Not reported  
Option: ROCKVILLE, MD 20850  
Inspection Category: Lead Free  
Pass/Fail: P  
Inspector Number: 17013  
Inspector Name: Not reported  
Property Number: 160401497190

957  
South  
< 1/8  
0.091 mi.  
480 ft.

DAVID COHN  
9411 FERNWOOD RD  
BETHESDA, MD 20817

MD OCPCASES S104595236  
N/A

Actual:  
344 ft.  
Focus Map:  
11

OCPCASES:  
Name: DAVID COHN  
Address: 9411 FERNWOOD RD  
City,State,Zip: BETHESDA, MD 20817  
Facility ID: 99-0209MO1  
Facility Status/Code: CLOSED/B-9  
Date Open: 07/21/1998  
Date Closed: 10/14/1998  
Release: YES  
Cleanup: YES  
Registration Number: Not reported

958  
WSW  
< 1/8  
0.091 mi.  
481 ft.

PARK POTOMAC PROPERTY - COMMERCIAL  
12500 PARK POTOMAC AVENUE  
ROCKVILLE, MD 20852

MD INST CONTROL S110090157  
MD VCP  
MD LRP N/A

Actual:  
373 ft.  
Focus Map:  
5

INST CONTROL:  
Name: PARK POTOMAC PROPERTY - COMMERCIAL  
Address: 12500 PARK POTOMAC AVENUE  
City,State,Zip: ROCKVILLE, MD 20852  
Site Alias: Parcels O, Q, R, S  
App Name: Fortune Park Development Partners, LLC  
Type Name: NFRD  
Low Freq Recreational: False  
Medium Freq Recreational: False  
High Freq Recreation: False  
Other Rest: False  
Other Rest Notes: Extent of property on map not exact. Not recorded within 30 days as required.  
Shape Length: 0  
Shape Area: 0  
Property Account Id: Not reported  
Issue Date: 01/09/2009  
Covenant: False  
Date Covenant Recorded: Not reported  
Residential Land Use Unrestricted: False

Map ID  
Direction  
Distance  
Elevation

MAP FINDINGS

Site

Database(s)

EDR ID Number  
EPA ID Number

**PARK POTOMAC PROPERTY - COMMERCIAL (Continued)**

**S110090157**

Residential Land Use Restricted: False  
Recreational Land Use Unrestricted: No  
Recreational Land Use Restricted: No  
Commercial Land Use Unrestricted: False  
Commercial Land Use Restricted: True  
Industrial Land Use Unrestricted: False  
Industrial Land Use Restricted: True  
Groundwater(GW) Use Restriction?: True  
GW Encountered During Excavation Rqmnts?: False  
Continued GW Remediation?: False  
Long Term Monitoring For GW?: False  
Excavation Notification Restriction?: False  
Vapor Barrier Required?: False  
Vapor System Required?: False  
Long Term Monitoring Of Indoor Air?: False  
Active Dry Cleaner Restrictions?: False  
Paving Maintenance Required?: False  
Future Construction Testing Required?: False  
Slab Maintenance Required?: False  
Excavated Material Disposal Requirement?: False

Name: PARK POTOMAC PROPERTY - COMMERCIAL  
Address: 12500 PARK POTOMAC AVENUE  
City,State,Zip: ROCKVILLE, MD 20852  
Site Alias: Parcels O, Q, R, S  
App Name: Fortune Park Development Partners, LLC  
Type Name: NFRD  
Low Freq Recreational: False  
Medium Freq Recreational: False  
High Freq Recreation: False  
Other Rest: False  
Other Rest Notes: Extent of property on map is not exact. Not recorded within 30 days as required.  
Shape Length: 0  
Shape Area: 0  
Property Account Id: 04-03622705  
Issue Date: 02/25/2011  
Covenant: False  
Date Covenant Recorded: Not reported  
Residential Land Use Unrestricted: False  
Residential Land Use Restricted: False  
Recreational Land Use Unrestricted: No  
Recreational Land Use Restricted: No  
Commercial Land Use Unrestricted: False  
Commercial Land Use Restricted: True  
Industrial Land Use Unrestricted: False  
Industrial Land Use Restricted: True  
Groundwater(GW) Use Restriction?: True  
GW Encountered During Excavation Rqmnts?: False  
Continued GW Remediation?: False  
Long Term Monitoring For GW?: False  
Excavation Notification Restriction?: False  
Vapor Barrier Required?: False  
Vapor System Required?: False  
Long Term Monitoring Of Indoor Air?: False  
Active Dry Cleaner Restrictions?: False  
Paving Maintenance Required?: False

Map ID  
Direction  
Distance  
Elevation

MAP FINDINGS

Site

Database(s)

EDR ID Number  
EPA ID Number

**PARK POTOMAC PROPERTY - COMMERCIAL (Continued)**

**S110090157**

Future Construction Testing Required?: False  
Slab Maintenance Required?: False  
Excavated Material Disposal Requirement?: False

**VCP:**

Name: PARK POTOMAC PROPERTY - COMMERCIAL  
Address: 12500 PARK POTOMAC AVENUE  
City,State,Zip: ROCKVILLE, MD 20852  
Acreage: 4.07  
Applicants Name: Fortune Park Development Partners, LLC  
Applicants Address: 9600 Blackwell Road  
Applicants City: Rockville  
Applicants Zip: 20854  
Initial RAP submitted on: Not reported  
RAP accepted on: Not reported  
Sign posted on: Not reported  
Date withdrawn: Not reported  
Application submitted on: 09/14/2005  
Application accepted on: Not reported  
Date issued: 01/09/2009  
Withdrawn: False  
VCP: True  
Public Meeting Date: Not reported  
Site Alias: Parcels O, Q, R, S  
Type Name: NFRD

Name: PARK POTOMAC PROPERTY - COMMERCIAL  
Address: 12500 PARK POTOMAC AVENUE  
City,State,Zip: ROCKVILLE, MD 20852  
Acreage: Not reported  
Applicants Name: Fortune Park Development Partners, LLC  
Applicants Address: 9600 Blackwell Road  
Applicants City: Rockville  
Applicants Zip: 20854  
Initial RAP submitted on: Not reported  
RAP accepted on: Not reported  
Sign posted on: Not reported  
Date withdrawn: Not reported  
Application submitted on: 09/14/2005  
Application accepted on: Not reported  
Date issued: 02/25/2011  
Withdrawn: False  
VCP: True  
Public Meeting Date: Not reported  
Site Alias: Parcels O, Q, R, S  
Type Name: NFRD

**MD LRP:**

Name: PARK POTOMAC PROPERTY - COMMERCIAL  
Address: 12500 PARK POTOMAC AVENUE  
City,State,Zip: ROCKVILLE, MD 20852  
Factsheet URL: No Fact Sheet Available.  
Voluntary Cleanup Program: Yes  
Brownfield Assessment Complete: No  
NPL: No  
Federal Facility: No

Map ID  
Direction  
Distance  
Elevation

MAP FINDINGS

Site

Database(s)

EDR ID Number  
EPA ID Number

**PARK POTOMAC PROPERTY - COMMERCIAL (Continued)**

**S110090157**

|                       |                    |
|-----------------------|--------------------|
| Alias:                | Parcels O, Q, R, S |
| Groundwater:          | No                 |
| Assessment On-Going:  | No                 |
| Remediation On-Going: | No                 |
| Withdrawn:            | No                 |
| GW Chlorinated:       | Yes                |
| GW Petroleum:         | No                 |
| GW Metals:            | Yes                |
| GW Pesticides:        | No                 |
| GW PCB:               | No                 |
| GW PAH:               | No                 |
| Soil Chlorinated:     | No                 |
| Soil Metals:          | Yes                |
| Soil Pesticides:      | No                 |
| Soil PCB:             | No                 |
| Soil PAH:             | No                 |
| Soil Petroleum:       | No                 |
| Sediment Chlorinated: | No                 |
| Sediment Petroleum:   | No                 |
| Sediment Metals:      | No                 |
| Sediment Pesticides:  | No                 |
| Sediment PCB:         | No                 |
| Sediment PAH:         | No                 |
| SW Chlorinated:       | No                 |
| SW Petroleum:         | No                 |
| SW Metals:            | No                 |
| SW Pesticides:        | No                 |
| SW PCB:               | No                 |
| SW PAH:               | No                 |
| Site Assessment:      | No                 |
| Tax Map Number:       | Not reported       |
| File Available:       | No                 |
| BMI Number:           | MD1100             |
| Archived:             | Yes                |
| Table Site ID:        | 657                |
| Parcel Number:        | Not reported       |
| Block:                | Not reported       |
| Lot Number:           | Not reported       |
| Tax ID:               | Not reported       |
| Det Issued:           | Yes                |
| Enfor congo:          | No                 |
| CHS Oversig:          | No                 |
| EPAID:                | Not reported       |
| Regulatory:           | Not reported       |
| FY Open:              | 2006               |
| FY_Closed:            | 2009               |

**GW959**  
**ENE**  
**< 1/8**  
**0.091 mi.**  
**483 ft.**

**211 ADCLARE ROAD**  
**ROCKVILLE, MD 20850**  
**Site 1 of 4 in cluster GW**

**MD LEAD S121040786**  
**N/A**

**Actual:**  
**416 ft.**  
**Focus Map:**  
**4**

**MD LEAD:**  
Name: Not reported  
Address: 211 ADCLARE ROAD  
City,State,Zip: ROCKVILLE, MD 20850  
Facility ID: 160400208136

Map ID  
Direction  
Distance  
Elevation

MAP FINDINGS

Site

Database(s)

EDR ID Number  
EPA ID Number

(Continued)

S121040786

Cert Number: 779166  
Unit ID: SFP  
Inspection Date: 07/16/2017  
Limit Date: Not reported  
Invalid: Not reported  
Company No: 13773  
Company Name: #1 Affordable Lead Pros LLC  
Reinspection Date: / /  
Option: ROCKVILLE, MD 20850  
Inspection Category: Full Risk Reduction Standard Dust Inspection  
Pass/Fail: P  
Inspector Number: 13775  
Inspector Name: Rogers Jonathon K.  
Property Number: 160400208136

GJ960 MONTROSE OFFICE PARK  
NNE 3204 TOWER OAKS BLVD  
< 1/8 ROCKVILLE, MD 20852  
0.092 mi.  
486 ft. Site 5 of 9 in cluster GJ

MD OCPCASES S104638690  
MD HIST UST N/A

Actual: 313 ft.  
Focus Map: 5  
OCPCASES:  
Name: MONTROSE OFFICE PARK  
Address: 3204 TOWER OAKS BLVD  
City,State,Zip: ROCKVILLE, MD 20852  
Facility ID: 05-0268MO1  
Facility Status/Code: CLOSED/Tank Closure - Commercial Heating Oil  
Date Open: 08/27/2004  
Date Closed: 06/03/2005  
Release: YES  
Cleanup: YES  
Registration Number: 15882

Historical UST:  
Facility ID: 6008745  
Tank ID: 001  
Age: 15  
Capacity: 1,500  
Tank Status: Currently in use  
Product: Heating Oil

GJ961 MONTROSE OFFICE PARK  
NNE 3204 TOWER OAKS BOULEVARD  
< 1/8 ROCKVILLE, MD 20852  
0.092 mi.  
486 ft. Site 6 of 9 in cluster GJ

MD UST U003997628  
MD Financial Assurance N/A

Actual: 313 ft.  
Focus Map: 5  
UST:  
Facility Id: 15882  
Oper Name: Ronald Cave  
Form Name: Jon Daigle  
Form Title: Vice President  
Form Date: 05/20/2005  
Owner Id: 10170

Owner:

Map ID  
Direction  
Distance  
Elevation

MAP FINDINGS

Site

Database(s)

EDR ID Number  
EPA ID Number

**MONTROSE OFFICE PARK (Continued)**

**U003997628**

Owner Name: The Realty Associates Fund VII L.P.  
Owner Address: C.O Meshea Management, Inc. 1 Bank Street Suite 300  
Owner City: Gaithersburg  
Owner State: MD  
Owner Zip: 20878  
Owner Phone: (301) 948-9870  
Owner Contact: Jon Daigle

**Tanks:**

Tank ID: 1  
**Tank Status: Permanently Out of Use**  
Tank Capacity: 1500  
Substance Description: Heating Oil  
Tank Compartment: False  
Compartment Compartment: A  
Date Installed: Not reported  
Tank Material Desc: Asphalt Coated or Bare Steel  
Pipe Material Desc: Bare or Galvanized Steel

**MD Financial Assurance 2:**

Name: MONTROSE OFFICE PARK  
Address: 3204 TOWER OAKS BOULEVARD  
City,State,Zip: ROCKVILLE, MD 20852  
Region: 2  
Facility ID: 15882  
Self Insured: False  
Insurance: False  
Risk Retention Group: False  
Guarantee: False  
Surety Bonds: False  
Letter of Credit: False  
State Fund: False  
Other Finance: False  
Finacnce Comments: Not reported  
FR Not Listed: False

**GU962 NANDO'S OF GAITHERSBURG LLC**  
**SSW 224 BOARDWALK PLACE**  
**< 1/8 GAITHERSBURG, MD 20878**

**FINDS 1016442364**  
**N/A**

**0.093 mi.**  
**490 ft.**

**Site 2 of 2 in cluster GU**

**Actual:** FINDS:  
**435 ft.** Registry ID: 110056020568

**Focus Map:**  
**1**

Click Here:

Environmental Interest/Information System:  
STATE MASTER

[Click this hyperlink](#) while viewing on your computer to access  
additional FINDS: detail in the EDR Site Report.

Map ID  
Direction  
Distance  
Elevation

MAP FINDINGS

Site

Database(s)

EDR ID Number  
EPA ID Number

**GX963**  
**ENE**  
**< 1/8**  
**0.093 mi.**  
**490 ft.**

**720 ANDERSON AVE**  
**ROCKVILLE, MD 20850**  
**Site 1 of 2 in cluster GX**

**MD LEAD S126014940**  
**N/A**

**Actual:**  
**396 ft.**

**Focus Map:**  
**4**

MD LEAD:  
Name: Not reported  
Address: 720 ANDERSON AVE  
City,State,Zip: ROCKVILLE, MD 20850  
Facility ID: 160400230968  
Cert Number: 890512  
Unit ID: SFH  
Inspection Date: 01/09/2020  
Limit Date: 1899-12-30 00:00:00  
Invalid: Not reported  
Company No: 17516  
Company Name: Not reported  
ReInspection Date: Not reported  
Option: Full Lead Free  
Inspection Category: Lead Free  
Pass/Fail: P  
Inspector Number: 17208  
Inspector Name: Not reported  
Property Number: 160400230968

**GP964**  
**ENE**  
**< 1/8**  
**0.093 mi.**  
**490 ft.**

**783 AZALEA DRIVE**  
**ROCKVILLE, MD 20850**  
**Site 4 of 8 in cluster GP**

**MD LEAD S121040845**  
**N/A**

**Actual:**  
**420 ft.**

**Focus Map:**  
**4**

MD LEAD:  
Name: Not reported  
Address: 783 AZALEA DRIVE  
City,State,Zip: ROCKVILLE, MD 20850  
Facility ID: 160401496798  
Cert Number: 878552  
Unit ID: 783:SFH  
Inspection Date: 07/29/2019  
Limit Date: 2021-07-29 00:00:00  
Invalid: Not reported  
Company No: 8817  
Company Name: Not reported  
ReInspection Date: Not reported  
Option: Limited Lead Free, Must Reinspect Exterior Every Two Years  
Inspection Category: Lead Free  
Pass/Fail: P  
Inspector Number: 16484  
Inspector Name: Not reported  
Property Number: 160401496798

Name: Not reported  
Address: 783 AZALEA DRIVE  
City,State,Zip: ROCKVILLE, MD 20850  
Facility ID: 160401496798  
Cert Number: 782273  
Unit ID: SFP  
Inspection Date: 03/22/2017  
Limit Date: Not reported

Map ID  
Direction  
Distance  
Elevation

MAP FINDINGS

Site

Database(s)

EDR ID Number  
EPA ID Number

(Continued)

S121040845

Invalid: Not reported  
Company No: 8817  
Company Name: Air, Land and Water Engineering, Inc.  
ReInspection Date: / /  
Option: ROCKVILLE, MD 20850  
Inspection Category: Full Risk Reduction Standard Dust Inspection  
Pass/Fail: P  
Inspector Number: 15100  
Inspector Name: Campbell Derrick Morgan  
Property Number: 160401496798

FW965  
SW  
< 1/8  
0.093 mi.  
492 ft.

14 LAWNGATE CT  
ROCKVILLE, MD 20854  
Site 2 of 2 in cluster FW

MD LEAD S118382467  
N/A

Actual:  
417 ft.  
Focus Map:  
5

MD LEAD:  
Name: Not reported  
Address: 14 LAWNGATE CT  
City,State,Zip: ROCKVILLE, MD 20854  
Facility ID: 0401535628  
Cert Number: 703714  
Unit ID: Not reported  
Inspection Date: 08/25/2015  
Limit Date: Not reported  
Invalid: Not reported  
Company No: 14446  
Company Name: BLUEWATER COMPLETE LLC  
ReInspection Date: / /  
Option: ROCKVILLE, MD 20854  
Inspection Category: Full Risk Reduction Standard Dust Inspection  
Pass/Fail: P  
Inspector Number: 12283  
Inspector Name: Wellman Darnell E. E  
Property Number: 0401535628

GY966  
WSW  
< 1/8  
0.093 mi.  
492 ft.

STONEYHURST QUARRY NUMBER 1  
BETHESDA, MD 20817  
Site 1 of 2 in cluster GY

MINES MRDS 1025673294  
N/A

Actual:  
131 ft.  
Focus Map:  
10

MINES MRDS:  
Name: STONEYHURST QUARRY NUMBER 1  
Address: Not reported  
Deposit identification Number: 10194159  
City,State,Zip: BETHESDA, MARYLAND 20817  
URL: [https://mrddata.usgs.gov/mrds/show-mrds.php?dep\\_id=10194159](https://mrddata.usgs.gov/mrds/show-mrds.php?dep_id=10194159)  
MRDS Identification Number: W019896  
MAS/MILS Identification Number: 0240310004  
Region: NA  
Country: United States  
Primary Commodities: Stone, Dimension  
Secondary Commodities: Not reported  
Tertiary Commodities: Not reported



Map ID  
Direction  
Distance  
Elevation

MAP FINDINGS

Site

Database(s)

EDR ID Number  
EPA ID Number

**STONEYHURST QUARRY NUMBER 1 (Continued)**

**1025673294**

|                               |  |
|-------------------------------|--|
| Operation Type:               | Surface                                |
| Deposit Type:                 | Not reported                           |
| Production Size:              | Not reported                           |
| Development Status:           | Past Producer                          |
| Ore Minerals or Materials:    | Not reported                           |
| Gangue Minerals or Materials: | Not reported                           |
| Other Minerals or Materials:  | Not reported                           |
| Ore Body Form:                | Not reported                           |
| Workings Type:                | Not reported                           |
| Mineral Deposit Model:        | Not reported                           |
| Alteration Processes:         | Not reported                           |
| Concentration Processes:      | Not reported                           |
| Previous Names:               | Stoneyhurst Quarries                   |
| Ore Controls:                 | Not reported                           |
| Reporter:                     | Eastern Field Operations Center (EFOC) |
| Host Rock Unit Name:          | Not reported                           |
| Host Rock Type:               | Not reported                           |
| Associated Rock Unit Name:    | Not reported                           |
| Associated Rock Type Code:    | Not reported                           |
| Structural Characteristics:   | Not reported                           |
| Tectonic Setting:             | Not reported                           |
| References:                   | Not reported                           |
| First Production Year:        | Not reported                           |
| Began Before/After FPY:       | Not reported                           |
| Last Production Year:         | Not reported                           |
| Ended Before/After LPY:       | Not reported                           |
| Year Discovered:              | Not reported                           |
| Found Before/After YD:        | Not reported                           |
| Production History:           | Not reported                           |
| Discovery Information:        | Not reported                           |
| Latitude:                     | 38.99033                               |
| Longitude:                    | -77.16158                              |

967  
SW  
< 1/8  
0.093 mi.  
493 ft.

**RED LINE PUMPING STATIONS**  
**GLENALLEN-OLIVER-WHEATON- CHEVY CHASE, MO. CO.**  
**BETHESDA, MD 20814**

**FINDS 1016683532**  
**ECHO N/A**

**Actual:**  
**233 ft.**  
**Focus Map:**  
**9**

**FINDS:**  
Registry ID: 110017355994  
Click Here:

Environmental Interest/Information System:

US National Pollutant Discharge Elimination System (NPDES) module of the Compliance Information System (ICIS) tracks surface water permits issued under the Clean Water Act. Under NPDES, all facilities that discharge pollutants from any point source into waters of the United States are required to obtain a permit. The permit will likely contain limits on what can be discharged, impose monitoring and reporting requirements, and include other provisions to ensure that the discharge does not adversely affect water quality.

[Click this hyperlink](#) while viewing on your computer to access additional FINDS: detail in the EDR Site Report.

**ECHO:**  
Envid: 1016683532

Map ID  
Direction  
Distance  
Elevation

MAP FINDINGS

Site

Database(s)

EDR ID Number  
EPA ID Number

**RED LINE PUMPING STATIONS (Continued)**

**1016683532**

Registry ID: 110017355994  
DFR URL: <http://echo.epa.gov/detailed-facility-report?fid=110017355994>  
Name: RED LINE PUMPING STATIONS  
Address: GLENALLEN-OLIVER-WHEATON- CHEVY CHASE, MO. CO.  
City,State,Zip: BETHESDA, MD 20814

**GZ968**  
**ENE**  
**< 1/8**  
**0.094 mi.**  
**494 ft.**

**504 AZALEA DR**  
**ROCKVILLE, MD 20850**  
**Site 1 of 4 in cluster GZ**

**MD LEAD S118555638**  
**N/A**

**Actual:**  
**383 ft.**

**Focus Map:**  
**4**

MD LEAD:  
Name: Not reported  
Address: 504 AZALEA DR  
City,State,Zip: ROCKVILLE, MD 20850  
Facility ID: 160401497257  
Cert Number: 649014  
Unit ID: Not reported  
Inspection Date: 12/08/2015  
Limit Date: Not reported  
Invalid: Not reported  
Company No: 14248  
Company Name: Weilin Chang  
ReInspection Date: / /  
Option: ROCKVILLE, MD 20850  
Inspection Category: Full Risk Reduction Standard Dust Inspection  
Pass/Fail: P  
Inspector Number: 14247  
Inspector Name: Chang Weilin  
Property Number: 160401497257

**HA969**

**ENE**  
**< 1/8**  
**0.094 mi.**  
**496 ft.**  
**Site 1 of 4 in cluster HA**

**10301 GROSVENOR PLACE**  
**ROCKVILLE, MD**

**HMIRS 91080554**  
**N/A**

**Actual:**  
**237 ft.**

**Focus Map:**  
**9**

[Click this hyperlink](#) while viewing on your computer to access additional HMIRS detail in the EDR Site Report.

Map ID  
Direction  
Distance  
Elevation

MAP FINDINGS

Site

Database(s)

EDR ID Number  
EPA ID Number

**HA970** **GROSVENOR TOWERS APTS**  
**ENE** **10301 GROSVENOR PLACE**  
**< 1/8** **ROCKVILLE, MD 20852**  
**0.094 mi.**  
**496 ft.** **Site 2 of 4 in cluster HA**

**MD OCPCASES** **S104639150**  
**MD HIST UST** **N/A**

**Actual:** OCPCASES:  
**237 ft.** Name: GROSVENOR TOWERS APTS  
**Focus Map:** Address: 10301 GROSVENOR PLACE  
**9** City,State,Zip: ROCKVILLE, MD 20852  
Facility ID: 03-1943MO1  
Facility Status/Code: CLOSED/Tank Closure - Motor/Lube Oil  
Date Open: 06/09/2003  
Date Closed: 07/16/2004  
Release: YES  
Cleanup: YES  
Registration Number: 15843

Historical UST:  
Facility ID: 6009398  
Tank ID: 001  
Age: 13  
Capacity: 550  
Tank Status: Currently in use  
Product: Kerosene

**HA971** **GROSVENOR TOWER**  
**ENE** **10301 GROSVENOR PLACE**  
**< 1/8** **ROCKVILLE, MD 20852**  
**0.094 mi.**  
**496 ft.** **Site 3 of 4 in cluster HA**

**FINDS** **1007827718**  
**N/A**

**Actual:** FINDS:  
**237 ft.** Registry ID: 110019905030  
**Focus Map:** Click Here:  
**9**

Environmental Interest/Information System:  
MD-EPSC (Maryland - Environmental Permit Service Center) promotes multi-media pollution prevention and provides permit assistance to business and industries. An online permit guide is available and lists all permits, licenses and approvals that are issued by MDE.

[Click this hyperlink](#) while viewing on your computer to access additional FINDS: detail in the EDR Site Report.

**HA972** **GROSVENOR TOWER**  
**ENE** **10301 GROSVENOR PLACE**  
**< 1/8** **ROCKVILLE, MD 20852**  
**0.094 mi.**  
**496 ft.** **Site 4 of 4 in cluster HA**

**MD UST** **U003993605**  
**MD Financial Assurance** **N/A**

**Actual:** UST:  
**237 ft.** Facility Id: 15843  
**Focus Map:** Oper Name: D. Justin Brown  
**9** Form Name: Daniel Justin Brown  
Form Title: Asst. Community Manager  
Form Date: 10/05/2005  
Owner Id: 10294

Map ID  
Direction  
Distance  
Elevation

MAP FINDINGS

Site

Database(s)

EDR ID Number  
EPA ID Number

**GROSVENOR TOWER (Continued)**

**U003993605**

Owner:

Owner Name: Grosvenor Tower  
Owner Address: 10301 Grosvenor Place  
Owner City: Rockville  
Owner State: MD  
Owner Zip: 20852  
Owner Phone: (301) 530-5300  
Owner Contact: D. Justin Brown

Tanks:

Tank ID: 1  
**Tank Status: Permanently Out of Use**  
Tank Capacity: 550  
Substance Description: Diesel  
Tank Compartment: False  
Compartment Compartment: A  
Date Installed: 09/01/1987  
Tank Material Desc: Fiberglass Reinforced Plastic  
Pipe Material Desc: Fiberglass Reinforced Plastic

MD Financial Assurance 2:

Name: GROSVENOR TOWER  
Address: 10301 GROSVENOR PLACE  
City,State,Zip: ROCKVILLE, MD 20852  
Region: 2  
Facility ID: 15843  
Self Insured: False  
Insurance: False  
Risk Retention Group: False  
Guarantee: False  
Surety Bonds: False  
Letter of Credit: False  
State Fund: False  
Other Finance: False  
Finance Comments: Not reported  
FR Not Listed: False

973  
NE  
< 1/8  
0.094 mi.  
497 ft.

**ANTHONY G SPANOS INC**  
**11031 EARLSGATE LN**  
**ROCKVILLE, MD 20852**

**EDR Hist Cleaner 1018957792**  
**N/A**

**Actual:**  
**311 ft.**

EDR Hist Cleaner

**Focus Map:**  
**8**

|       |                      |                               |
|-------|----------------------|-------------------------------|
| Year: | Name:                | Type:                         |
| 2011  | ANTHONY G SPANOS INC | Laundry And Drycleaner Agents |
| 2012  | ANTHONY G SPANOS INC | Laundry And Drycleaner Agents |
| 2013  | ANTHONY G SPANOS INC | Laundry And Drycleaner Agents |
| 2014  | ANTHONY G SPANOS INC | Laundry And Drycleaner Agents |

Map ID  
Direction  
Distance  
Elevation

MAP FINDINGS

Site

Database(s)

EDR ID Number  
EPA ID Number

**GZ974**  
**ENE**  
**< 1/8**  
**0.094 mi.**  
**497 ft.**  
**1007 NELSON ST**  
**ROCKVILLE, MD 20850**  
**Site 2 of 4 in cluster GZ**

**MD LEAD** **S121040848**  
**N/A**

**Actual:** MD LEAD:  
**381 ft.** Name: Not reported  
**Focus Map:** Address: 1007 NELSON ST  
**4** City,State,Zip: ROCKVILLE, MD 20850  
Facility ID: 160401497144  
Cert Number: 763289  
Unit ID: Not reported  
Inspection Date: 01/04/2017  
Limit Date: Not reported  
Invalid: Not reported  
Company No: 15254  
Company Name: Jianhua Hao  
ReInspection Date: / /  
Option: ROCKVILLE, MD 20850  
Inspection Category: Full Risk Reduction Standard Dust Inspection  
Pass/Fail: P  
Inspector Number: 15255  
Inspector Name: Hao Jianhua  
Property Number: 160401497144

**GZ975**  
**ENE**  
**< 1/8**  
**0.095 mi.**  
**499 ft.**  
**502 AZALEA DRIVE**  
**ROCKVILLE, MD 20850**  
**Site 3 of 4 in cluster GZ**

**MD LEAD** **S121709820**  
**N/A**

**Actual:** MD LEAD:  
**383 ft.** Name: Not reported  
**Focus Map:** Address: 502 AZALEA DRIVE  
**4** City,State,Zip: ROCKVILLE, MD 20850  
Facility ID: 160401497246  
Cert Number: 734036  
Unit ID: Not reported  
Inspection Date: 02/23/2018  
Limit Date: Not reported  
Invalid: Not reported  
Company No: 15650  
Company Name: Not reported  
ReInspection Date: Not reported  
Option: ROCKVILLE, MD 20850  
Inspection Category: Full Risk Reduction Standard Dust Inspection  
Pass/Fail: P  
Inspector Number: 15737  
Inspector Name: Not reported  
Property Number: 160401497246

Map ID  
Direction  
Distance  
Elevation

MAP FINDINGS

Site

Database(s)

EDR ID Number  
EPA ID Number

976  
South  
< 1/8  
0.095 mi.  
503 ft.

**PERFECT FIT WINDOW FASHIONS, INC.**  
**9085 COMPRINT COURT**  
**GAITHERSBURG, MD 20877**

**FINDS** **1024386767**  
**N/A**

**Actual:**  
**512 ft.**

**FINDS:**  
Registry ID: 110070292103

**Focus Map:**  
**2**

Click Here:

Environmental Interest/Information System:  
OSHA ESTABLISHMENT

[Click this hyperlink](#) while viewing on your computer to access  
additional FINDS: detail in the EDR Site Report.

**GW977**  
**ENE**  
**< 1/8**  
**0.095 mi.**  
**504 ft.**

**207 ADCLARE RD**  
**ROCKVILLE, MD 20850**  
**Site 2 of 4 in cluster GW**

**MD LEAD** **S107239977**  
**N/A**

**Actual:**  
**420 ft.**

**MD LEAD:**

**Focus Map:**  
**4**

Name: Not reported  
Address: 207 ADCLARE ROAD  
City,State,Zip: MD 20850  
Facility ID: 160400207770  
Cert Number: 136587  
Unit ID: SINGLE  
Inspection Date: 07/28/2000  
Limit Date: Not reported  
Invalid: F  
Company No: 145  
Company Name: Not reported  
ReInspection Date: / /  
Option: MD 20850  
Inspection Category: Full Risk Reduction Standard Dust Inspection  
Pass/Fail: P  
Inspector Number: 3187  
Inspector Name: Price Larry F  
Property Number: 160400207770

Name: Not reported  
Address: 207 ADCLARE RD  
City,State,Zip: ROCKVILLE, MD 20850  
Facility ID: 0400207770  
Cert Number: 681035  
Unit ID: Not reported  
Inspection Date: 06/17/2015  
Limit Date: Not reported  
Invalid: Not reported  
Company No: 14778  
Company Name: Dennis V. Fosket  
ReInspection Date: / /  
Option: ROCKVILLE, MD 20850  
Inspection Category: Full Risk Reduction Standard Dust Inspection  
Pass/Fail: P  
Inspector Number: 14776  
Inspector Name: Fosket Dennis V.  
Property Number: 0400207770

Map ID  
Direction  
Distance  
Elevation

MAP FINDINGS

Site

Database(s)

EDR ID Number  
EPA ID Number

**GY978**      **STONEYHURST QUARRY NUMBER 1**  
**WSW**  
**< 1/8**      **BETHESDA, MD 20817**  
**0.096 mi.**  
**506 ft.**      **Site 2 of 2 in cluster GY**

**MINES MRDS**      **1025595907**  
                                 **N/A**

**Actual:**  
**130 ft.**

**Focus Map:**  
**10**

**MINES MRDS:**

|                                 |   |
|---------------------------------|---|
| Name:                           | STONEYHURST QUARRY NUMBER 1   |
| Address:                        | Not reported  |
| Deposit identification Number:  | 10110573  |
| City,State,Zip:                 | BETHESDA, MARYLAND 20817  |
| URL:                            | <a href="https://mrdata.usgs.gov/mrds/show-mrds.php?dep_id=10110573">https://mrdata.usgs.gov/mrds/show-mrds.php?dep_id=10110573</a> |
| MRDS Identification Number:     | W019896   |
| MAS/MILS Identification Number: | Not reported  |
| Region:                         | NA  |
| Country:                        | United States   |
| Primary Commodities:            | Stone, Dimension  |
| Secondary Commodities:          | Not reported  |
| Tertiary Commodities:           | Not reported  |
| Operation Type:                 | Unknown   |
| Deposit Type:                   | Metamorphic   |
| Production Size:                | Y - Yes, production has occurred  |
| Development Status:             | Producer  |
| Ore Minerals or Materials:      | Gneiss  |
| Gangue Minerals or Materials:   | Not reported  |
| Other Minerals or Materials:    | Not reported  |
| Ore Body Form:                  | Not reported  |
| Workings Type:                  | Not reported  |
| Mineral Deposit Model:          | Not reported  |
| Alteration Processes:           | Not reported  |
| Concentration Processes:        | Not reported  |
| Previous Names:                 | Not reported  |
| Ore Controls:                   | Not reported  |
| Reporter:                       | Unknown   |
| Host Rock Unit Name:            | Not reported  |
| Host Rock Type:                 | Not reported  |
| Associated Rock Unit Name:      | Not reported  |
| Associated Rock Type Code:      | Not reported  |
| Structural Characteristics:     | Not reported  |
| Tectonic Setting:               | Not reported  |
| References:                     | Not reported  |
| First Production Year:          | Not reported  |
| Began Before/After FPY:         | Not reported  |
| Last Production Year:           | Not reported  |
| Ended Before/After LPY:         | Not reported  |
| Year Discovered:                | Not reported  |
| Found Before/After YD:          | Not reported  |
| Production History:             | Not reported  |
| Discovery Information:          | Not reported  |
| Latitude:                       | 38.99031  |
| Longitude:                      | -77.16162   |

Map ID  
Direction  
Distance  
Elevation

MAP FINDINGS

Site

Database(s)

EDR ID Number  
EPA ID Number

**GZ979**  
**ENE**  
**< 1/8**  
**0.096 mi.**  
**507 ft.**

**1005 NELSON ST**  
**ROCKVILLE, MD 20850**  
**Site 4 of 4 in cluster GZ**

**MD LEAD** **S123653304**  
**N/A**

**Actual:**  
**381 ft.**

**Focus Map:**  
**4**

MD LEAD:  
Name: Not reported  
Address: 1005 NELSON ST  
City,State,Zip: ROCKVILLE, MD 20850  
Facility ID: 160401497133  
Cert Number: 857385  
Unit ID: 38-1005-A  
Inspection Date: 02/09/2019  
Limit Date: 1899-12-30 00:00:00  
Invalid: Not reported  
Company No: 16381  
Company Name: Not reported  
ReInspection Date: Not reported  
Option: ROCKVILLE, MD 20850  
Inspection Category: Full Risk Reduction Standard Dust Inspection  
Pass/Fail: P  
Inspector Number: 14212  
Inspector Name: Not reported  
Property Number: 160401497133

**HB980**  
**West**  
**< 1/8**  
**0.096 mi.**  
**509 ft.**

**DIVISION OF FACILITIES MANAGEMENT - MONTGOMERY COU**  
**1301 SEVEN LOCKS RD**  
**POTOMAC, MD 20854**  
**Site 1 of 7 in cluster HB**

**RCRA-SQG** **1024885599**  
**MDR000527393**

**Actual:**  
**433 ft.**

**Focus Map:**  
**5**

RCRA-SQG:  
Date form received by agency: 2018-04-09 00:00:00.0  
Facility name: DIVISION OF FACILITIES MANAGEMENT - MONTGOMERY COUNTY  
Facility address: 1301 SEVEN LOCKS RD  
POTOMAC, MD 20854  
EPA ID: MDR000527393  
Contact: ROBERT THOMPSON  
Contact address: 1301 SEVEN LOCKS RD  
POTOMAC, MD 20854  
Contact country: US  
Contact telephone: 240-777-6024  
Contact email: ROBERT.THOMPSON2@MONTGOMERYCOUNTYMD.GOV  
EPA Region: 03  
Classification: Small Small Quantity Generator  
Description: Handler: generates more than 100 and less than 1000 kg of hazardous waste during any calendar month and accumulates less than 6000 kg of hazardous waste at any time; or generates 100 kg or less of hazardous waste during any calendar month, and accumulates more than 1000 kg of hazardous waste at any time

Owner/Operator Summary:

Owner/operator name: MONTGOMERY COUNTY DEPT OF GENERAL SERVIC  
Owner/operator address: 1301 SEVEN LOCKS RD  
POTOMAC, MD 20854  
Owner/operator country: US  
Owner/operator telephone: Not reported  
Owner/operator email: Not reported



Map ID  
Direction  
Distance  
Elevation

MAP FINDINGS

Site

Database(s)

EDR ID Number  
EPA ID Number

**DIVISION OF FACILITIES MANAGEMENT - MONTGOMERY COUNTY (Continued)**

**1024885599**

Owner/operator fax: Not reported  
Owner/operator extension: Not reported  
Legal status: County  
Owner/Operator Type: Operator  
Owner/Op start date: 1975-10-06 00:00:00.  
Owner/Op end date: Not reported

Owner/operator name: MONTGOMERY COUNTY DEPT OF GENERAL SERVIC  
Owner/operator address: 1301 SEVEN LOCKS RD  
POTOMAC, MD 20854

Owner/operator country: US  
Owner/operator telephone: Not reported  
Owner/operator email: Not reported  
Owner/operator fax: Not reported  
Owner/operator extension: Not reported  
Legal status: County  
Owner/Operator Type: Owner  
Owner/Op start date: 1922-01-22 00:00:00.  
Owner/Op end date: Not reported

**Handler Activities Summary:**

U.S. importer of hazardous waste: No  
Mixed waste (haz. and radioactive): No  
Recycler of hazardous waste: No  
Transporter of hazardous waste: No  
Treater, storer or disposer of HW: No  
Underground injection activity: No  
On-site burner exemption: No  
Furnace exemption: No  
Used oil fuel burner: No  
Used oil processor: No  
User oil refiner: No  
Used oil fuel marketer to burner: No  
Used oil Specification marketer: No  
Used oil transfer facility: No  
Used oil transporter: No

**Hazardous Waste Summary:**

. Waste code: D001  
. Waste name: IGNITABLE WASTE

. Waste code: D002  
. Waste name: CORROSIVE WASTE

. Waste code: F003  
. Waste name: THE FOLLOWING SPENT NONHALOGENATED SOLVENTS: XYLENE, ACETONE, ETHYL ACETATE, ETHYL BENZENE, ETHYL ETHER, METHYL ISOBUTYL KETONE, N-BUTYL ALCOHOL, CYCLOHEXANONE, AND METHANOL; ALL SPENT SOLVENT MIXTURES/BLENDS CONTAINING, BEFORE USE, ONLY THE ABOVE SPENT NONHALOGENATED SOLVENTS; AND ALL SPENT SOLVENT MIXTURES/BLENDS CONTAINING, BEFORE USE, ONE OR MORE OF THE ABOVE NONHALOGENATED SOLVENTS, AND A TOTAL OF TEN PERCENT OR MORE (BY VOLUME) OF ONE OR MORE OF THOSE SOLVENTS LISTED IN F001, F002, F004, AND F005; AND STILL BOTTOMS FROM THE RECOVERY OF THESE SPENT SOLVENTS AND SPENT SOLVENT MIXTURES.

Map ID  
Direction  
Distance  
Elevation

MAP FINDINGS

Site

Database(s)

EDR ID Number  
EPA ID Number

**DIVISION OF FACILITIES MANAGEMENT - MONTGOMERY COUNTY (Continued)**

**1024885599**

Violation Status: No violations found

**HB981** **DIVISION OF FACILITIES MANAGEMENT - MONTGOMERY COU**  
**West** **1301 SEVEN LOCKS RD**  
**< 1/8** **POTOMAC, MD 20854**  
**0.096 mi.**  
**509 ft.** **Site 2 of 7 in cluster HB**

**FINDS** **1024240207**  
**N/A**

**Actual:** **FINDS:**  
**433 ft.** Registry ID: 110070245492

**Focus Map:**  
**5** Click Here:

**Environmental Interest/Information System:**

RCRAInfo is a national information system that supports the Resource Conservation and Recovery Act (RCRA) program through the tracking of events and activities related to facilities that generate, transport, and treat, store, or dispose of hazardous waste. RCRAInfo allows RCRA program staff to track the notification, permit, compliance, and corrective action activities required under RCRA.

[Click this hyperlink](#) while viewing on your computer to access additional FINDS: detail in the EDR Site Report.

**HB982** **MONT. CO. GOV. 1301 SEVEN LOCKS ROAD**  
**West** **1301 SEVEN LOCKS ROAD**  
**< 1/8** **ROCKVILLE, MD 20854**  
**0.096 mi.**  
**509 ft.** **Site 3 of 7 in cluster HB**

**US AIRS** **1007826445**  
**FINDS** **N/A**  
**ECHO**

**Actual:** **US AIRS MINOR:**  
**433 ft.** Envid: 1007826445  
**Focus Map:** Region Code: 03  
**5** Programmatic ID: AIR MD0000002403100409  
Facility Registry ID: 110019892142  
D and B Number: Not reported  
Primary SIC Code: 7538  
NAICS Code: 811111  
Default Air Classification Code: MIN  
Facility Type of Ownership Code: CNG  
Air CMS Category Code: Not reported  
HPV Status: Not reported

**FINDS:**  
Registry ID: 110019892142

Click Here:

**Environmental Interest/Information System:**

AFS (Aerometric Information Retrieval System (AIRS) Facility Subsystem) replaces the former Compliance Data System (CDS), the National Emission Data System (NEDS), and the Storage and Retrieval of Aerometric Data (SAROAD). AIRS is the national repository for information concerning airborne pollution in the United States. AFS is used to track emissions and compliance data from industrial plants. AFS data are utilized by states to prepare State Implementation Plans to comply with regulatory programs and by EPA as an input for the estimation of total national emissions. AFS is undergoing a major redesign to support facility operating permits required under Title V

Map ID  
Direction  
Distance  
Elevation

MAP FINDINGS

Site

Database(s)

EDR ID Number  
EPA ID Number

**MONT. CO. GOV. 1301 SEVEN LOCKS ROAD (Continued)**

**1007826445**

of the Clean Air Act.  
MD-PEMIS (Maryland - Permanent (Air) Emission) database houses data  
related to Air Emissions. Also known to the EPA as National Emissions  
Inventory (NEI).  
AIR MINOR

[Click this hyperlink](#) while viewing on your computer to access  
additional FINDS: detail in the EDR Site Report.

**ECHO:**

Envid: 1007826445  
Registry ID: 110019892142  
DFR URL: <http://echo.epa.gov/detailed-facility-report?fid=110019892142>  
Name: MONT. CO. GOV. 1301 SEVEN LOCKS ROAD  
Address: 1301 SEVEN LOCKS ROAD  
City,State,Zip: ROCKVILLE, MD 20854

**HB983**  
**West**  
**< 1/8**  
**0.096 mi.**  
**509 ft.**

**SEVEN LOCKS MAINTENANCE SHOPS**  
**1301 SEVEN LOCKS ROAD**  
**ROCKVILLE, MD 20854**

**MD UST**  
**MD Financial Assurance**

**U003737826**  
**N/A**

**Site 4 of 7 in cluster HB**

**Actual:**  
**433 ft.**

**Focus Map:**  
**5**

**UST:**

Facility Id: 7658  
Oper Name: John Ford  
Form Name: Michael Lowe  
Form Title: Capital Projects Coordinator  
Form Date: 08/05/1998  
Owner Id: 2351

**Owner:**

Owner Name: Montgomery County Government  
Owner Address: 16630 Crabbs Branch Way  
Owner City: Rockville  
Owner State: MD  
Owner Zip: 20855  
Owner Phone: (240) 372-5218  
Owner Contact: Kane Stoner

**Tanks:**

Tank ID: 1  
**Tank Status: Permanently Out of Use**  
Tank Capacity: 4000  
Substance Description: Heating Oil  
Tank Compartment: False  
Compartment Compartment: A  
Date Installed: 01/01/1970  
Tank Material Desc: Asphalt Coated or Bare Steel  
Pipe Material Desc: Bare or Galvanized Steel

**MD Financial Assurance 2:**

Name: SEVEN LOCKS MAINTENANCE SHOPS  
Address: 1301 SEVEN LOCKS ROAD  
City,State,Zip: ROCKVILLE, MD 20854  
Region: 2  
Facility ID: 7658

Map ID  
Direction  
Distance  
Elevation

MAP FINDINGS

Site

Database(s)

EDR ID Number  
EPA ID Number

**SEVEN LOCKS MAINTENANCE SHOPS (Continued)**

**U003737826**

Self Insured: True  
Insurance: False  
Risk Retention Group: False  
Guarantee: False  
Surety Bonds: False  
Letter of Credit: False  
State Fund: False  
Other Finance: False  
Finacnce Comments: Not reported  
FR Not Listed: False

**HB984**  
**West**  
**< 1/8**  
**0.096 mi.**  
**509 ft.**

**MO COUNTY DEPT OF FACILITIES & SERVICE**  
**1301 SEVEN LOCKS RD**  
**ROCKVILLE, MD 20854**

**MD OCPCASES S104849465**  
**N/A**

**Site 5 of 7 in cluster HB**

**Actual:**  
**433 ft.**

**Focus Map:**  
**5**

OCPCASES:  
Name: MONTGOMERY COUNTY MAINTENANCE  
Address: 1301 SEVEN LOCKS RD  
City,State,Zip: ROCKVILLE, MD 20854  
Facility ID: 93-2816MO2  
Facility Status/Code: CLOSED/  
Date Open: 06/24/1993  
Date Closed: 03/28/1994  
Release: Not reported  
Cleanup: Not reported  
Registration Number: 7658

Name: MO COUNTY DEPT OF FACILITIES & SERVICE  
Address: 1301 SEVEN LOCKS RD  
City,State,Zip: ROCKVILLE, MD 20854  
Facility ID: 90-1265MO1  
Facility Status/Code: CLOSED/Meeting - Residential Heating Oil  
Date Open: 01/08/1990  
Date Closed: 08/11/1997  
Release: NO  
Cleanup: Not reported  
Registration Number: 7658

**HB985**  
**West**  
**< 1/8**  
**0.096 mi.**  
**509 ft.**

**MONTGOMERY COUNTY POLICE SERVICE CENTER**  
**1301 SEVEN LOCKS RD**  
**ROCKVILLE, MD 20854**

**MD OCPCASES S104639051**  
**MD HIST UST N/A**

**Site 6 of 7 in cluster HB**

**Actual:**  
**433 ft.**

**Focus Map:**  
**5**

OCPCASES:  
Name: MONTGOMERY COUNTY POLICE SERVICE CENTER  
Address: 1301 SEVEN LOCKS RD  
City,State,Zip: ROCKVILLE, MD 20854  
Facility ID: 92-0627MO  
Facility Status/Code: CLOSED/  
Date Open: 09/11/1991  
Date Closed: 01/20/1992  
Release: Not reported  
Cleanup: Not reported

Map ID  
Direction  
Distance  
Elevation

MAP FINDINGS

Site

Database(s)

EDR ID Number  
EPA ID Number

**MONTGOMERY COUNTY POLICE SERVICE CENTER (Continued)**

**S104639051**

Registration Number: 3686

Historical UST:

Facility ID: 6009246  
Tank ID: 001  
Age: 26  
Capacity: 4000  
Tank Status: Permanently out of use  
Product: Heating Oil

**HB986**  
**West**  
**< 1/8**  
**0.096 mi.**  
**509 ft.**  
**DIVISION OF FACILITIES MANAGEMENT - MONTGOMERY COU**  
**1301 SEVEN LOCKS RD**  
**POTOMAC, MD 20854**  
**Site 7 of 7 in cluster HB**

**ECHO 1024141901**  
**N/A**

**Actual:** 433 ft.  
**Focus Map:** 5  
**ECHO:**  
Envid: 1024141901  
Registry ID: 110070245492  
DFR URL: <http://echo.epa.gov/detailed-facility-report?fid=110070245492>  
Name: DIVISION OF FACILITIES MANAGEMENT - MONTGOMERY COUNTY  
Address: 1301 SEVEN LOCKS RD  
City,State,Zip: POTOMAC, MD 20854

**HC987**  
**WNW**  
**< 1/8**  
**0.097 mi.**  
**511 ft.**  
**9220 QUINTANA DRIVE**  
**, MD 20817**  
**Site 1 of 3 in cluster HC**

**MD LEAD S121392981**  
**N/A**

**Actual:** 264 ft.  
**Focus Map:** 10  
**MD LEAD:**  
Name: Not reported  
Address: 9220 QUINTANA DRIVE  
City,State,Zip: MD 20817  
Facility ID: Not reported  
Cert Number: 107527  
Unit ID: Not reported  
Inspection Date: 12/23/1998  
Limit Date: Not reported  
Invalid: Not reported  
Company No: 2829  
Company Name: Alban Home Inspection Service  
ReInspection Date: / /  
Option: MD 20817  
Inspection Category: Full Risk Reduction Standard Dust Inspection  
Pass/Fail: P  
Inspector Number: 2826  
Inspector Name: Satterfield Quintin D  
Property Number: Not reported

Map ID  
Direction  
Distance  
Elevation

MAP FINDINGS

Site

Database(s)

EDR ID Number  
EPA ID Number

HC988  
WNW  
< 1/8  
0.097 mi.  
511 ft.

9220 QUINTANA DRIVE  
BETHESDA, MD 20817

Site 2 of 3 in cluster HC

MD LEAD S110589980  
N/A

Actual:  
264 ft.

Focus Map:  
10

MD LEAD:

Name: Not reported  
Address: 9220 QUINTANA DRIVE  
City,State,Zip: BETHESDA, MD 00000  
Facility ID: 8686500  
Cert Number: 414702  
Unit ID: Not reported  
Inspection Date: 07/30/2007  
Limit Date: Not reported  
Invalid: F  
Company No: 4583  
Company Name: Alban Home Inspection Services, Inc.  
ReInspection Date: / /  
Option: BETHESDA, MD 00000  
Inspection Category: Full Risk Reduction Standard Dust Inspection  
Pass/Fail: P  
Inspector Number: 5051  
Inspector Name: Satterfield Quintin D  
Property Number: 8686500

Name: Not reported  
Address: 9220 QUINTANA DRIVE  
City,State,Zip: BETHESDA, MD 00000  
Facility ID: 8686500  
Cert Number: 446377  
Unit ID: Not reported  
Inspection Date: 10/02/2008  
Limit Date: Not reported  
Invalid: F  
Company No: 4583  
Company Name: Alban Home Inspection Services, Inc.  
ReInspection Date: / /  
Option: BETHESDA, MD 00000  
Inspection Category: Full Risk Reduction Standard Dust Inspection  
Pass/Fail: P  
Inspector Number: 5051  
Inspector Name: Satterfield Quintin D  
Property Number: 8686500

Name: Not reported  
Address: 9220 QUINTANA DR  
City,State,Zip: BETHESDA, MD 20817  
Facility ID: 1000868650  
Cert Number: 698306  
Unit ID: Not reported  
Inspection Date: 10/08/2015  
Limit Date: Not reported  
Invalid: Not reported  
Company No: 14778  
Company Name: Dennis V. Fosket  
ReInspection Date: / /  
Option: BETHESDA, MD 20817  
Inspection Category: Full Risk Reduction Standard Dust Inspection

Map ID  
Direction  
Distance  
Elevation

MAP FINDINGS

Site

Database(s)

EDR ID Number  
EPA ID Number

(Continued)

S110589980

Pass/Fail: P  
Inspector Number: 14776  
Inspector Name: Fosket Dennis V.  
Property Number: 1000868650

Name: Not reported  
Address: 9220 QUINTANA DRIVE  
City,State,Zip: BETHESDA, MD 00000  
Facility ID: 168686500  
Cert Number: 234176  
Unit ID: Not reported  
Inspection Date: 04/28/2003  
Limit Date: Not reported  
Invalid: T  
Company No: 4583  
Company Name: Alban Home Inspection Services, Inc.  
ReInspection Date: / /  
Option: BETHESDA, MD 00000  
Inspection Category: Full Risk Reduction Standard Dust Inspection  
Pass/Fail: P  
Inspector Number: 5758  
Inspector Name: Lazerow Arthur S  
Property Number: 168686500

Name: Not reported  
Address: 9220 QUINTANA DRIVE  
City,State,Zip: BETHESDA, MD 20817  
Facility ID: 161000868650  
Cert Number: 871044  
Unit ID: Not reported  
Inspection Date: 06/06/2019  
Limit Date: 1899-12-30 00:00:00  
Invalid: Not reported  
Company No: 4014  
Company Name: Not reported  
ReInspection Date: Not reported  
Option: BETHESDA, MD 20817  
Inspection Category: Full Risk Reduction Standard Dust Inspection  
Pass/Fail: P  
Inspector Number: 4573  
Inspector Name: Not reported  
Property Number: 161000868650

HC989

WNW

< 1/8

0.097 mi.

511 ft.

9220 QUINTANA

BETHESDA, MD 20817

Site 3 of 3 in cluster HC

Actual:

264 ft.

Focus Map:  
10

MD LEAD:

Name: Not reported  
Address: 9220 QUINTANA  
City,State,Zip: BETHESDA, MD 20817  
Facility ID: 161000868650  
Cert Number: 827328  
Unit ID: Not reported  
Inspection Date: 04/25/2018  
Limit Date: Not reported

MD LEAD

S122443706

N/A

Map ID  
Direction  
Distance  
Elevation

MAP FINDINGS

Site

Database(s)

EDR ID Number  
EPA ID Number

(Continued)

S122443706

Invalid: Not reported  
Company No: 4014  
Company Name: Not reported  
ReInspection Date: Not reported  
Option: BETHESDA, MD 20817  
Inspection Category: Full Risk Reduction Standard Dust Inspection  
Pass/Fail: P  
Inspector Number: 4573  
Inspector Name: Not reported  
Property Number: 161000868650

Name: Not reported  
Address: 9220 QUINTANA  
City,State,Zip: BETHESDA, MD 20817  
Facility ID: 161000868650  
Cert Number: 827328  
Unit ID: Not reported  
Inspection Date: 04/25/2018  
Limit Date: Not reported  
Invalid: Not reported  
Company No: 4014  
Company Name: Not reported  
ReInspection Date: Not reported  
Option: BETHESDA, MD 20817  
Inspection Category: Full Risk Reduction Standard Dust Inspection  
Pass/Fail: P  
Inspector Number: 4573  
Inspector Name: Not reported  
Property Number: 161000868650

FS990

West 10400 AUTO PARK AVE  
< 1/8 BETHESDA, MD 40817  
0.098 mi.  
515 ft. Site 10 of 17 in cluster FS

ERNS 98427261  
N/A

Actual:  
317 ft.

[Click this hyperlink](#) while viewing on your computer to access additional ERNS detail in the EDR Site Report.

Focus Map:  
8

FS991

West COLEMAN CADILLAC  
< 1/8 10400 AUTO PARK AVE  
0.098 mi. BETHESDA, MD 20817  
515 ft. Site 11 of 17 in cluster FS

MD MANIFEST S121869242  
N/A

Actual:  
317 ft.

MANIFEST:

Focus Map:  
8

EPAID: MDD022552665  
Name: COLEMAN CADILLAC  
Address: 10400 AUTO PARK AVE  
City,State,Zip: BETHESDA, MD 20817-1097  
Manifest Number: 000825451VES  
Transporter 1: VEOLIA ES TECHNICAL SOLUTIONS



Map ID  
Direction  
Distance  
Elevation

MAP FINDINGS

Site

Database(s)

EDR ID Number  
EPA ID Number

**COLEMAN CADILLAC (Continued)**

**S121869242**

|  |                               |
|--|-------------------------------|
| Transporter 2:                         | SJ TRANSPORTATION CO INC      |
| Generator Certifier:                   | MICHAEL LEE                   |
| Date Shipped Out:                      | 04/09/2015                    |
| Destination Facility Certifier:        | BRITTANY BLANKENSHIP          |
| Date Arrived at Destingation Facility: | 04/15/2015                    |
| Quantity:                              | 400                           |
| Unit:                                  | POUNDS                        |
| EPAID:                                 | MDD022552665                  |
| Name:                                  | COLEMAN CADILLAC              |
| Address:                               | 10400 AUTO PARK AVE           |
| City,State,Zip:                        | BETHESDA, MD 20817-1097       |
| Manifest Number:                       | 000900393VES                  |
| Transporter 1:                         | VEOLIA ES TECHNICAL SOLUTIONS |
| Transporter 2:                         | SJ TRANSPORTATION CO INC      |
| Generator Certifier:                   | GARY LEE                      |
| Date Shipped Out:                      | 01/06/2015                    |
| Destination Facility Certifier:        | BRITTANY BLANKENSHIP          |
| Date Arrived at Destingation Facility: | 01/14/2015                    |
| Quantity:                              | 800                           |
| Unit:                                  | POUNDS                        |
| EPAID:                                 | MDD022552665                  |
| Name:                                  | COLEMAN CADILLAC              |
| Address:                               | 10400 AUTO PARK AVE           |
| City,State,Zip:                        | BETHESDA, MD 20817-1097       |
| Manifest Number:                       | 001208910VES                  |
| Transporter 1:                         | VEOLIA ES TECHNICAL SOLUTIONS |
| Transporter 2:                         | SJ TRANSPORTATION             |
| Generator Certifier:                   | RANDY W DUVALL                |
| Date Shipped Out:                      | 06/15/2017                    |
| Destination Facility Certifier:        | BRITTANY BLANKENSHIP          |
| Date Arrived at Destingation Facility: | 06/21/2017                    |
| Quantity:                              | 400                           |
| Unit:                                  | Pounds                        |
| EPAID:                                 | MDD022552665                  |
| Name:                                  | COLEMAN CADILLAC              |
| Address:                               | 10400 AUTO PARK AVE           |
| City,State,Zip:                        | BETHESDA, MD 20817-1097       |
| Manifest Number:                       | 001212412VES                  |
| Transporter 1:                         | VEOLIA ES TECHNICAL SOLUTIONS |
| Transporter 2:                         | S J TRANSPORTATION CO INC     |
| Generator Certifier:                   | GARY LEE                      |
| Date Shipped Out:                      | 12/19/2017                    |
| Destination Facility Certifier:        | BRITTANY BLANKENSHIP          |
| Date Arrived at Destingation Facility: | 12/27/2017                    |
| Quantity:                              | 400                           |
| Unit:                                  | Pounds                        |
| EPAID:                                 | MDD022552665                  |
| Name:                                  | COLEMAN CADILLAC              |
| Address:                               | 10400 AUTO PARK AVE           |
| City,State,Zip:                        | BETHESDA, MD 20817-1097       |
| Manifest Number:                       | 001184853VES                  |
| Transporter 1:                         | VEOLIA ES TECHNICAL SOLUTIONS |
| Transporter 2:                         | SJ TRANSPORTATION CO INC      |

Map ID  
Direction  
Distance  
Elevation

MAP FINDINGS

Site

Database(s)

EDR ID Number  
EPA ID Number

**COLEMAN CADILLAC (Continued)**

**S121869242**

|  |                               |
|--|-------------------------------|
| Generator Certifier:                   | JANE DOUGHERTY                |
| Date Shipped Out:                      | 02/07/2018                    |
| Destination Facility Certifier:        | BRITTANY BLANKENSHIP          |
| Date Arrived at Destingation Facility: | 02/14/2018                    |
| Quantity:                              | 400                           |
| Unit:                                  | Pounds                        |
| EPAID:                                 | MDD022552665                  |
| Name:                                  | COLEMAN CADILLAC              |
| Address:                               | 10400 AUTO PARK AVE           |
| City,State,Zip:                        | BETHESDA, MD 20817-1097       |
| Manifest Number:                       | 001292710VES                  |
| Transporter 1:                         | VEOLIA ES TECHNICAL SOLUTIONS |
| Transporter 2:                         | S & J TRANSPORTATION CO INC   |
| Generator Certifier:                   | JEAN LANGWAY                  |
| Date Shipped Out:                      | 05/01/2018                    |
| Destination Facility Certifier:        | BRITTANY BLANKENSHIP          |
| Date Arrived at Destingation Facility: | 05/09/2018                    |
| Quantity:                              | 400                           |
| Unit:                                  | Pounds                        |
| EPAID:                                 | MDD022552665                  |
| Name:                                  | COLEMAN CADILLAC              |
| Address:                               | 10400 AUTO PARK AVE           |
| City,State,Zip:                        | BETHESDA, MD 20817-1097       |
| Manifest Number:                       | 001412084VES                  |
| Transporter 1:                         | VEOLIA ES TECHNICAL SOLUTIONS |
| Transporter 2:                         | S & J TRANSPORTATION CO INC   |
| Generator Certifier:                   | JANE DOUGHERTY                |
| Date Shipped Out:                      | 06/28/2018                    |
| Destination Facility Certifier:        | BRITTANY BLANKENSHIP          |
| Date Arrived at Destingation Facility: | 07/03/2018                    |
| Quantity:                              | 400                           |
| Unit:                                  | Pounds                        |
| EPAID:                                 | MDD022552665                  |
| Name:                                  | COLEMAN CADILLAC              |
| Address:                               | 10400 AUTO PARK AVE           |
| City,State,Zip:                        | BETHESDA, MD 20817-1097       |
| Manifest Number:                       | 001208636VES                  |
| Transporter 1:                         | VEOLIA ES TECHNICAL SOLUTIONS |
| Transporter 2:                         | SJ TRANSPORTATION CO INC      |
| Generator Certifier:                   | JEAN LANGWAY                  |
| Date Shipped Out:                      | 04/12/2017                    |
| Destination Facility Certifier:        | BRITTANY BLANKENSHIP          |
| Date Arrived at Destingation Facility: | 05/19/2017                    |
| Quantity:                              | 400                           |
| Unit:                                  | Pounds                        |
| EPAID:                                 | MDD022552665                  |
| Name:                                  | COLEMAN CADILLAC              |
| Address:                               | 10400 AUTO PARK AVE           |
| City,State,Zip:                        | BETHESDA, MD 20817-1097       |
| Manifest Number:                       | 001144088VES                  |
| Transporter 1:                         | VEOLIA ES TECHNICAL SOLUTIONS |
| Transporter 2:                         | SJ TRANSPORTATION             |
| Generator Certifier:                   | JANE DOUGHERTY                |

Map ID  
Direction  
Distance  
Elevation

MAP FINDINGS

Site

Database(s)

EDR ID Number  
EPA ID Number

**COLEMAN CADILLAC (Continued)**

**S121869242**

Date Shipped Out: 03/01/2017  
Destination Facility Certifier: BRITTANY BLANKENSHIP  
Date Arrived at Destination Facility: 03/08/2017  
Quantity: 400  
Unit: Pounds  
  
EPAID: MDD022552665  
Name: COLEMAN CADILLAC  
Address: 10400 AUTO PARK AVE  
City,State,Zip: BETHESDA, MD 20817-1097  
Manifest Number: 001208685VES  
Transporter 1: VEOLIA ES TECHNICAL SOLUTIONS  
Transporter 2: SJ TRANSPORTATION CO INC  
Generator Certifier: ROBERT L MC GIATL  
Date Shipped Out: 05/02/2017  
Destination Facility Certifier: Not reported  
Date Arrived at Destination Facility: 05/10/2017  
Quantity: 400  
Unit: Pounds

[Click this hyperlink](#) while viewing on your computer to access additional MD\_MANIFEST: detail in the EDR Site Report.

**FS992**

**West** 10400 AUTO PARK AVE  
**< 1/8** BETHESDA, MD  
**0.098 mi.**  
**515 ft.** Site 12 of 17 in cluster FS

**ERNS** 2013065054  
N/A

**Actual:**  
**317 ft.**

[Click this hyperlink](#) while viewing on your computer to access additional ERNS detail in the EDR Site Report.

**Focus Map:**  
**8**

**FS993** JIM COLEMAN CADILLAC  
**West** 10400 AUTO PARK AVE  
**< 1/8** BETHESDA, MD 20817  
**0.098 mi.**  
**515 ft.** Site 13 of 17 in cluster FS

**MD OCPCASES** S104848465  
N/A

**Actual:**  
**317 ft.**

**Focus Map:**  
**8**

OCPCASES:  
Name: JIM COLEMAN CADILLAC  
Address: 10400 AUTO PARK AVE  
City,State,Zip: BETHESDA, MD 20817  
Facility ID: 7-1339MO  
Facility Status/Code: CLOSED/  
Date Open: 05/09/1986  
Date Closed: 06/02/1986  
Release: Not reported  
Cleanup: Not reported  
Registration Number: 7645

Name: JIM COLEMAN CADILLAC  
Address: 10400 AUTO PARK AVE

Map ID  
Direction  
Distance  
Elevation

MAP FINDINGS

Site

Database(s)

EDR ID Number  
EPA ID Number

**JIM COLEMAN CADILLAC (Continued)**

**S104848465**

City,State,Zip: BETHESDA, MD 20817  
Facility ID: 99-1553MO  
Facility Status/Code: CLOSED/Well/GW Contamination - Motor/Lube Oil  
Date Open: 12/21/1998  
Date Closed: 07/29/2015  
Release: YES  
Cleanup: YES  
Registration Number: 7645

**FS994**  
**West**  
**< 1/8**  
**0.098 mi.**  
**515 ft.**

**JIM COLEMAN CADILLAC**  
**10400 AUTO PARK AVENUE**  
**BETHESDA, MD 20817**  
**Site 14 of 17 in cluster FS**

**MD UST**  
**MD Financial Assurance**

**U003737815**  
**N/A**

**Actual:**  
**317 ft.**

**Focus Map:**  
**8**

**UST:**  
Facility Id: 7645  
Oper Name: Pete Grieva  
Form Name: James R. Coleman  
Form Title: Owner  
Form Date: 01/07/1999  
Owner Id: 4526  
  
**Owner:**  
Owner Name: Coleman Cadillac Company  
Owner Address: 10400 Auto Park Avenue  
Owner City: Bethesda  
Owner State: MD  
Owner Zip: 20817  
Owner Phone: (301) 469-6600  
Owner Contact: Pete Grieva

**Tanks:**  
Tank ID: 1  
**Tank Status: Permanently Out of Use**  
Tank Capacity: 4000  
Substance Description: Gasoline  
Tank Compartment: False  
Compartment Compartment: A  
Date Installed: 01/01/1971  
Tank Material Desc: Asphalt Coated or Bare Steel  
Pipe Material Desc: Unknown

Tank ID: 2  
**Tank Status: Permanently Out of Use**  
Tank Capacity: 2000  
Substance Description: Gasoline  
Tank Compartment: False  
Compartment Compartment: A  
Date Installed: 01/01/1981  
Tank Material Desc: Asphalt Coated or Bare Steel  
Pipe Material Desc: Unknown

Tank ID: 3  
**Tank Status: Permanently Out of Use**  
Tank Capacity: 1000  
Substance Description: Used Oil  
Tank Compartment: False

Map ID  
Direction  
Distance  
Elevation

MAP FINDINGS

Site

Database(s)

EDR ID Number  
EPA ID Number

**JIM COLEMAN CADILLAC (Continued)**

**U003737815**

Compartment Compartment: A  
Date Installed: 01/01/1981  
Tank Material Desc: Asphalt Coated or Bare Steel  
Pipe Material Desc: Unknown

**MD Financial Assurance 2:**

Name: JIM COLEMAN CADILLAC  
Address: 10400 AUTO PARK AVENUE  
City,State,Zip: BETHESDA, MD 20817  
Region: 2  
Facility ID: 7645  
Self Insured: False  
Insurance: True  
Risk Retention Group: False  
Guarantee: False  
Surety Bonds: False  
Letter of Credit: False  
State Fund: False  
Other Finance: False  
Finacnce Comments: Policy #: 53FX464338 Insurer: The Aetna Casualty Surety Agent/Broker:  
Early Cassidy & Schilling, Inc. Phone # (301) 229-3400  
FR Not Listed: False

**FS995** **COLEMAN, JIM CADILLAC BODY SHOP**  
**West** **10400 AUTOPARK AVE**  
**< 1/8** **BETHESDA, MD 20817**  
**0.098 mi.**  
**515 ft.** **Site 15 of 17 in cluster FS**

**NJ MANIFEST** **S120664384**  
**N/A**

**Actual:** **NJ MANIFEST:**  
**317 ft.** EPA Id: MDD022552665  
**Focus Map:** Mail Address: 10400 AUTOPARK AVE  
**8** Mail City/State/Zip: BETHESDA, MD 20817  
Facility Phone: Not reported  
Emergency Phone: Not reported  
Contact: Not reported  
Comments: Not reported  
SIC Code: Not reported  
County: MD031  
Municipal: Not reported  
Previous EPA Id: Not reported  
Gen Flag: Not reported  
Trans Flag: Not reported  
TSD Flag: Not reported  
Name Change: Not reported  
Date Change: Not reported

**Manifest:**

Manifest Number: 000456181VES  
EPA ID: MDD022552665  
Date Shipped: 2/28/2011  
TSD EPA ID: NJD002454544  
Transporter EPA ID: NJD080631369  
Transporter 2 EPA ID: PAD987266749  
Transporter 3 EPA ID: NJD080631369  
Transporter 4 EPA ID: NJD071629976  
Transporter 5 EPA ID: Not reported

Map ID  
Direction  
Distance  
Elevation

MAP FINDINGS

Site

Database(s)

EDR ID Number  
EPA ID Number

**COLEMAN, JIM CADILLAC BODY SHOP (Continued)**

**S120664384**

Transporter 6 EPA ID: Not reported  
Transporter 7 EPA ID: Not reported  
Transporter 8 EPA ID: Not reported  
Transporter 9 EPA ID: Not reported  
Transporter 10 EPA ID: Not reported  
Date Trans1 Transported Waste: Not reported  
Date Trans2 Transported Waste: Not reported  
Date Trans3 Transported Waste: Not reported  
Date Trans4 Transported Waste: Not reported  
Date Trans5 Transported Waste: Not reported  
Date Trans6 Transported Waste: Not reported  
Date Trans7 Transported Waste: Not reported  
Date Trans8 Transported Waste: Not reported  
Date Trans9 Transported Waste: Not reported  
Date Trans10 Transported Waste: Not reported  
Date TSDF Received Waste: Not reported  
TSDF EPA Facility Name: Not reported  
QTY Units: Not reported  
Transporter SEQ ID: Not reported  
Transporter-1 Date: Not reported  
Waste SEQ ID: Not reported  
Waste Type Code 2: Not reported  
Waste Type Code 3: Not reported  
Waste Type Code 4: Not reported  
Waste Type Code 5: Not reported  
Waste Type Code 6: Not reported  
Date Accepted: Not reported  
Manifest Discrepancy Type: Not reported  
Data Entry Number: Not reported  
Was Load Rejected: BETHESDA, MD 20817  
Reason Load Was Rejected: Not reported

**Waste:**

Manifest Year: Not reported  
Waste Code: F003  
Hand Code: H061  
Quantity: 400.00 Pounds

Manifest Number: 000537381VES  
EPA ID: MDD022552665  
Date Shipped: 6/15/2012  
TSDF EPA ID: NJD002454544  
Transporter EPA ID: NJD080631369  
Transporter 2 EPA ID: Not reported  
Transporter 3 EPA ID: Not reported  
Transporter 4 EPA ID: Not reported  
Transporter 5 EPA ID: Not reported  
Transporter 6 EPA ID: Not reported  
Transporter 7 EPA ID: Not reported  
Transporter 8 EPA ID: Not reported  
Transporter 9 EPA ID: Not reported  
Transporter 10 EPA ID: Not reported  
Date Trans1 Transported Waste: Not reported  
Date Trans2 Transported Waste: Not reported  
Date Trans3 Transported Waste: Not reported  
Date Trans4 Transported Waste: Not reported  
Date Trans5 Transported Waste: Not reported

Map ID  
Direction  
Distance  
Elevation

MAP FINDINGS

Site

Database(s)

EDR ID Number  
EPA ID Number

**COLEMAN, JIM CADILLAC BODY SHOP (Continued)**

**S120664384**

Date Trans6 Transported Waste: Not reported  
Date Trans7 Transported Waste: Not reported  
Date Trans8 Transported Waste: Not reported  
Date Trans9 Transported Waste: Not reported  
Date Trans10 Transported Waste: Not reported  
Date TSDf Received Waste: Not reported  
TSDf EPA Facility Name: Not reported  
QTY Units: Not reported  
Transporter SEQ ID: Not reported  
Transporter-1 Date: Not reported  
Waste SEQ ID: Not reported  
Waste Type Code 2: Not reported  
Waste Type Code 3: Not reported  
Waste Type Code 4: Not reported  
Waste Type Code 5: Not reported  
Waste Type Code 6: Not reported  
Date Accepted: Not reported  
Manifest Discrepancy Type: Not reported  
Data Entry Number: Not reported  
Was Load Rejected: BETHESDA, MD 20817  
Reason Load Was Rejected: Not reported

**Waste:**

Manifest Year: Not reported  
Waste Code: D001 D018  
Hand Code: Not reported  
Quantity: 300.00 Pounds

Manifest Number: 000389790VES  
EPA ID: MDD022552665  
Date Shipped: 09/13/2010  
TSDf EPA ID: NJD002454544  
Transporter EPA ID: NJD080631369  
Transporter 2 EPA ID: NJD054126164  
Transporter 3 EPA ID: Not reported  
Transporter 4 EPA ID: Not reported  
Transporter 5 EPA ID: Not reported  
Transporter 6 EPA ID: Not reported  
Transporter 7 EPA ID: Not reported  
Transporter 8 EPA ID: Not reported  
Transporter 9 EPA ID: Not reported  
Transporter 10 EPA ID: Not reported  
Date Trans1 Transported Waste: 09/13/2010  
Date Trans2 Transported Waste: 09/16/2010  
Date Trans3 Transported Waste: Not reported  
Date Trans4 Transported Waste: Not reported  
Date Trans5 Transported Waste: Not reported  
Date Trans6 Transported Waste: Not reported  
Date Trans7 Transported Waste: Not reported  
Date Trans8 Transported Waste: Not reported  
Date Trans9 Transported Waste: Not reported  
Date Trans10 Transported Waste: Not reported  
Date TSDf Received Waste: 09/16/2010  
TSDf EPA Facility Name: Not reported  
QTY Units: Not reported  
Transporter SEQ ID: Not reported  
Transporter-1 Date: Not reported

Map ID  
Direction  
Distance  
Elevation

MAP FINDINGS

Site

Database(s)

EDR ID Number  
EPA ID Number

**COLEMAN, JIM CADILLAC BODY SHOP (Continued)**

**S120664384**

Waste SEQ ID: Not reported  
Waste Type Code 2: Not reported  
Waste Type Code 3: Not reported  
Waste Type Code 4: Not reported  
Waste Type Code 5: Not reported  
Waste Type Code 6: Not reported  
Date Accepted: Not reported  
Manifest Discrepancy Type: Not reported  
Data Entry Number: Not reported  
Was Load Rejected: BETHESDA, MD 20817  
Reason Load Was Rejected: Not reported

**Waste:**

Manifest Year: Not reported  
Waste Code: D001  
Hand Code: H061  
Quantity: 200 P

Manifest Number: 000058721VES  
EPA ID: MDD022552665  
Date Shipped: 01/13/2010  
TSDf EPA ID: NJD002454544  
Transporter EPA ID: NJD080631369  
Transporter 2 EPA ID: PAD987266749  
Transporter 3 EPA ID: NJD080631369  
Transporter 4 EPA ID: NJD071629976  
Transporter 5 EPA ID: Not reported  
Transporter 6 EPA ID: Not reported  
Transporter 7 EPA ID: Not reported  
Transporter 8 EPA ID: Not reported  
Transporter 9 EPA ID: Not reported  
Transporter 10 EPA ID: Not reported  
Date Trans1 Transported Waste: 01/13/2010  
Date Trans2 Transported Waste: 01/15/2010  
Date Trans3 Transported Waste: 01/15/2010  
Date Trans4 Transported Waste: 01/21/2010  
Date Trans5 Transported Waste: Not reported  
Date Trans6 Transported Waste: Not reported  
Date Trans7 Transported Waste: Not reported  
Date Trans8 Transported Waste: Not reported  
Date Trans9 Transported Waste: Not reported  
Date Trans10 Transported Waste: Not reported  
Date TSDf Received Waste: 01/21/2010  
TSDf EPA Facility Name: Not reported  
QTY Units: Not reported  
Transporter SEQ ID: Not reported  
Transporter-1 Date: Not reported  
Waste SEQ ID: Not reported  
Waste Type Code 2: Not reported  
Waste Type Code 3: Not reported  
Waste Type Code 4: Not reported  
Waste Type Code 5: Not reported  
Waste Type Code 6: Not reported  
Date Accepted: Not reported  
Manifest Discrepancy Type: Not reported  
Data Entry Number: Not reported  
Was Load Rejected: BETHESDA, MD 20817



Map ID  
Direction  
Distance  
Elevation

MAP FINDINGS

Site

Database(s)

EDR ID Number  
EPA ID Number

**COLEMAN, JIM CADILLAC BODY SHOP (Continued)**

**S120664384**

Reason Load Was Rejected: Not reported

Waste:

Manifest Year: Not reported  
Waste Code: F003  
Hand Code: H061  
Quantity: 400 P

Manifest Number: 000663563VES  
EPA ID: MDD022552665  
Date Shipped: 9/6/2012  
TSDF EPA ID: NJD002454544  
Transporter EPA ID: NJD080631369  
Transporter 2 EPA ID: Not reported  
Transporter 3 EPA ID: Not reported  
Transporter 4 EPA ID: Not reported  
Transporter 5 EPA ID: Not reported  
Transporter 6 EPA ID: Not reported  
Transporter 7 EPA ID: Not reported  
Transporter 8 EPA ID: Not reported  
Transporter 9 EPA ID: Not reported  
Transporter 10 EPA ID: Not reported  
Date Trans1 Transported Waste: Not reported  
Date Trans2 Transported Waste: Not reported  
Date Trans3 Transported Waste: Not reported  
Date Trans4 Transported Waste: Not reported  
Date Trans5 Transported Waste: Not reported  
Date Trans6 Transported Waste: Not reported  
Date Trans7 Transported Waste: Not reported  
Date Trans8 Transported Waste: Not reported  
Date Trans9 Transported Waste: Not reported  
Date Trans10 Transported Waste: Not reported  
Date TSDF Received Waste: Not reported  
TSDF EPA Facility Name: Not reported  
QTY Units: Not reported  
Transporter SEQ ID: Not reported  
Transporter-1 Date: Not reported  
Waste SEQ ID: Not reported  
Waste Type Code 2: Not reported  
Waste Type Code 3: Not reported  
Waste Type Code 4: Not reported  
Waste Type Code 5: Not reported  
Waste Type Code 6: Not reported  
Date Accepted: Not reported  
Manifest Discrepancy Type: Not reported  
Data Entry Number: Not reported  
Was Load Rejected: BETHESDA, MD 20817  
Reason Load Was Rejected: Not reported

Waste:

Manifest Year: Not reported  
Waste Code: F003 D001 F005 D035  
Hand Code: Not reported  
Quantity: 400.00 Pounds

Map ID  
Direction  
Distance  
Elevation

MAP FINDINGS

Site

Database(s)

EDR ID Number  
EPA ID Number

**FS996**  
**West**  
**< 1/8**  
**0.098 mi.**  
**515 ft.**  
**COLEMAN CADILLAC**  
**10400 AUTO PARK AVENUE**  
**BETHESDA, MD 20817**  
**Site 16 of 17 in cluster FS**

**US AIRS**  
**FINDS**  
**ECHO**  
**1007825748**  
**N/A**

**Actual:**  
**317 ft.**

**Focus Map:**  
**8**

US AIRS MINOR:

Envid: 1007825748  
Region Code: 03  
Programmatic ID: AIR MD0000002403101382  
Facility Registry ID: 110019885043  
D and B Number: Not reported  
Primary SIC Code: 5511  
NAICS Code: 441110  
Default Air Classification Code: MIN  
Facility Type of Ownership Code: POF  
Air CMS Category Code: Not reported  
HPV Status: Not reported

US AIRS MINOR:

Region Code: 03  
Programmatic ID: AIR MD0000002403101382  
Facility Registry ID: 110019885043  
Air Operating Status Code: OPR  
Default Air Classification Code: MIN  
Air Program: MACT Standards (40 CFR Part 63)  
Activity Date: 2011-07-19 00:00:00  
Activity Status Date: Not reported  
Activity Group: Compliance Monitoring  
Activity Type: Inspection/Evaluation  
Activity Status: Not reported

Region Code: 03  
Programmatic ID: AIR MD0000002403101382  
Facility Registry ID: 110019885043  
Air Operating Status Code: OPR  
Default Air Classification Code: MIN  
Air Program: State Implementation Plan for National Primary and Secondary Ambient Air Quality Standards  
Activity Date: 2011-07-19 00:00:00  
Activity Status Date: Not reported  
Activity Group: Compliance Monitoring  
Activity Type: Inspection/Evaluation  
Activity Status: Not reported

**FINDS:**

Registry ID: 110019885043

[Click Here:](#)

Environmental Interest/Information System:

AFS (Aerometric Information Retrieval System (AIRS) Facility Subsystem) replaces the former Compliance Data System (CDS), the National Emission Data System (NEDS), and the Storage and Retrieval of Aerometric Data (SAROAD). AIRS is the national repository for information concerning airborne pollution in the United States. AFS is used to track emissions and compliance data from industrial plants. AFS data are utilized by states to prepare State Implementation Plans to comply with regulatory programs and by EPA as an input for the estimation of total national emissions. AFS is undergoing a major

Map ID  
Direction  
Distance  
Elevation

MAP FINDINGS

Site

Database(s)

EDR ID Number  
EPA ID Number

**COLEMAN CADILLAC (Continued)**

**1007825748**

redesign to support facility operating permits required under Title V of the Clean Air Act.  
MD-RCRA (Maryland - Resource Conservation And Recovery Act Information System) houses state information relating to the Resource Conservation and Recovery Act (RCRA).  
RCRAInfo is a national information system that supports the Resource Conservation and Recovery Act (RCRA) program through the tracking of events and activities related to facilities that generate, transport, and treat, store, or dispose of hazardous waste. RCRAInfo allows RCRA program staff to track the notification, permit, compliance, and corrective action activities required under RCRA.  
MD-PEMIS (Maryland - Permanent (Air) Emission) database houses data related to Air Emissions. Also known to the EPA as National Emissions Inventory (NEI).  
AIR MINOR

Registry ID: 110056028622

Click Here:

Environmental Interest/Information System:  
STATE MASTER

[Click this hyperlink](#) while viewing on your computer to access additional FINDS: detail in the EDR Site Report.

**ECHO:**

Envid: 1007825748  
Registry ID: 110019885043  
DFR URL: <http://echo.epa.gov/detailed-facility-report?fid=110019885043>  
Name: COLEMAN CADILLAC  
Address: 10400 AUTO PARK AVENUE  
City,State,Zip: BETHESDA, MD 20817

**FS997**

**West** 10400 AUTO PARK AVE  
**< 1/8** BETHESDA, MD 20817  
**0.098 mi.**  
**515 ft.** Site 17 of 17 in cluster FS

**ERNS** 2014086541  
N/A

**Actual:**  
317 ft.

[Click this hyperlink](#) while viewing on your computer to access additional ERNS detail in the EDR Site Report.

**Focus Map:**  
8

**HD998** SHELL  
**NNE** 15730 SHADY GROVE ROAD  
**< 1/8** ROCKVILLE, MD 20850  
**0.098 mi.**  
**516 ft.** Site 1 of 2 in cluster HD

**FINDS** 1016182975  
**ECHO** N/A

**Actual:**  
501 ft.

**FINDS:**  
Registry ID: 110001851158

**Focus Map:**  
2

Click Here:

Map ID  
Direction  
Distance  
Elevation

MAP FINDINGS

Site

Database(s)

EDR ID Number  
EPA ID Number

**SHELL (Continued)**

**1016182975**

Environmental Interest/Information System:

MD-RCRA (Maryland - Resource Conservation And Recovery Act Information System) houses state information relating to the Resource Conservation and Recovery Act (RCRA).

AFS (Aerometric Information Retrieval System (AIRS) Facility Subsystem) replaces the former Compliance Data System (CDS), the National Emission Data System (NEDS), and the Storage and Retrieval of Aerometric Data (SAROAD). AIRS is the national repository for information concerning airborne pollution in the United States. AFS is used to track emissions and compliance data from industrial plants. AFS data are utilized by states to prepare State Implementation Plans to comply with regulatory programs and by EPA as an input for the estimation of total national emissions. AFS is undergoing a major redesign to support facility operating permits required under Title V of the Clean Air Act.

RCRAInfo is a national information system that supports the Resource Conservation and Recovery Act (RCRA) program through the tracking of events and activities related to facilities that generate, transport, and treat, store, or dispose of hazardous waste. RCRAInfo allows RCRA program staff to track the notification, permit, compliance, and corrective action activities required under RCRA.

AIR MINOR

[Click this hyperlink](#) while viewing on your computer to access additional FINDS: detail in the EDR Site Report.

ECHO:

Envid: 1016182975  
Registry ID: 110001851158  
DFR URL: <http://echo.epa.gov/detailed-facility-report?fid=110001851158>  
Name: SHELL  
Address: 15730 SHADY GROVE ROAD  
City,State,Zip: ROCKVILLE, MD 20850

**GJ999** **MONTROSE OFFICE PARK**  
**NNE** **3206 TOWER OAKS BLVD**  
**< 1/8** **ROCKVILLE, MD 20852**  
**0.098 mi.**  
**517 ft.** **Site 7 of 9 in cluster GJ**

**MD OCPCASES** **S104638693**  
**MD HIST UST** **N/A**

**Actual:** OCPCASES:  
**315 ft.** Name: MONTROSE OFFICE PARK  
**Focus Map:** Address: 3206 TOWER OAKS BLVD  
**5** City,State,Zip: ROCKVILLE, MD 20852  
Facility ID: 05-0257MO1  
Facility Status/Code: CLOSED/Tank Closure - Commercial Heating Oil  
Date Open: 08/25/2004  
Date Closed: 03/22/2007  
Release: NO  
Cleanup: NO  
Registration Number: 15709

Historical UST:

Facility ID: 6008748  
Tank ID: 001  
Age: 15  
Capacity: 1,500

Map ID  
Direction  
Distance  
Elevation

MAP FINDINGS

Site

Database(s)

EDR ID Number  
EPA ID Number

**MONTROSE OFFICE PARK (Continued)**

**S104638693**

Tank Status: Currently in use  
Product: Heating Oil

**GJ1000** **APPLERA CORPORATION**  
**NNE** **3206 TOWER OAKS BLVD**  
**< 1/8** **ROCKVILLE, MD 20852**  
**0.098 mi.**  
**517 ft.** **Site 8 of 9 in cluster GJ**

**FINDS** **1009408073**  
**N/A**

**Actual:** **315 ft.** **FINDS:**  
**Registry ID:** 110003522466

**Focus Map:**  
**5** **Click Here:**

Environmental Interest/Information System:

MD-RCRA (Maryland - Resource Conservation And Recovery Act Information System) houses state information relating to the Resource Conservation and Recovery Act (RCRA).

[Click this hyperlink](#) while viewing on your computer to access additional FINDS: detail in the EDR Site Report.

**GJ1001** **MONTROSE OFFICE PARK**  
**NNE** **3206 TOWER OAKS BOULEVARD**  
**< 1/8** **ROCKVILLE, MD 20852**  
**0.098 mi.**  
**517 ft.** **Site 9 of 9 in cluster GJ**

**MD UST** **U003986338**  
**MD Financial Assurance** **N/A**

**Actual:** **315 ft.** **UST:**  
**Facility Id:** 15709  
**Focus Map:** **5** **Oper Name:** Ron Cave  
**Form Name:** Jon Daigle  
**Form Title:** Vice President  
**Form Date:** 04/26/2004  
**Owner Id:** 10170

Owner:

Owner Name: The Realty Associates Fund VII L.P.  
Owner Address: C.O Meshea Management, Inc. 1 Bank Street Suite 300  
Owner City: Gaithersburg  
Owner State: MD  
Owner Zip: 20878  
Owner Phone: (301) 948-9870  
Owner Contact: Jon Daigle

Tanks:

Tank ID: 1  
**Tank Status:** **Permanently Out of Use**  
Tank Capacity: 1500  
Substance Description: Heating Oil  
Tank Compartment: False  
Compartment Compartment: A  
Date Installed: 01/01/1981  
Tank Material Desc: Asphalt Coated or Bare Steel  
Pipe Material Desc: Copper

Map ID  
Direction  
Distance  
Elevation

MAP FINDINGS

Site

Database(s)

EDR ID Number  
EPA ID Number

**MONTROSE OFFICE PARK (Continued)**

**U003986338**

MD Financial Assurance 2:

Name: MONTROSE OFFICE PARK  
Address: 3206 TOWER OAKS BOULEVARD  
City,State,Zip: ROCKVILLE, MD 20852  
Region: 2  
Facility ID: 15709  
Self Insured: False  
Insurance: False  
Risk Retention Group: False  
Guarantee: False  
Surety Bonds: False  
Letter of Credit: False  
State Fund: False  
Other Finance: False  
Finacnce Comments: Not reported  
FR Not Listed: False

**GB1002** **GFP RESIDENTIAL HOLDINGS, LLC**  
**WSW** **12400 AND 12430 PARK POTOMAC AVENUE**  
**< 1/8** **POTOMAC, MD 20854**  
**0.099 mi.**  
**522 ft.** **Site 2 of 3 in cluster GB**

**FINDS** **1016786954**  
**ECHO** **N/A**

**Actual:** **FINDS:**  
**370 ft.** Registry ID: 110058288632

**Focus Map:**  
**5** Click Here:

Environmental Interest/Information System:

US National Pollutant Discharge Elimination System (NPDES) module of the Compliance Information System (ICIS) tracks surface water permits issued under the Clean Water Act. Under NPDES, all facilities that discharge pollutants from any point source into waters of the United States are required to obtain a permit. The permit will likely contain limits on what can be discharged, impose monitoring and reporting requirements, and include other provisions to ensure that the discharge does not adversely affect water quality.

[Click this hyperlink](#) while viewing on your computer to access additional FINDS: detail in the EDR Site Report.

ECHO:

Envid: 1016786954  
Registry ID: 110058288632  
DFR URL: <http://echo.epa.gov/detailed-facility-report?fid=110058288632>  
Name: GFP RESIDENTIAL HOLDINGS, LLC  
Address: 12400 AND 12430 PARK POTOMAC AVENUE  
City,State,Zip: POTOMAC, MD 20854

Map ID  
Direction  
Distance  
Elevation

MAP FINDINGS

Site

Database(s)

EDR ID Number  
EPA ID Number

**GB1003** 12400 AND 12430 PARK POTOMAC AVE  
**WSW** 12400 AND 12430 PARK POTOMAC AVE  
**< 1/8** POTOMAC, MD 20854  
**0.099 mi.**  
**522 ft.** Site 3 of 3 in cluster GB

**MD NPDES** **S118372456**  
**N/A**

**Actual:**  
**370 ft.**

**NPDES:**

**Focus Map:**  
**5**

Name: 12400 AND 12430 PARK POTOMAC AVE  
Address: 12400 AND 12430 PARK POTOMAC AVE  
City,State,Zip: POTOMAC, MD 20854  
Facility Status: Issued  
Bay Trib Number: Not reported  
Watershed: Not reported  
Permit Type: Industrial Individual  
Description: Not reported  
Sic Number: Not reported  
Permit Number: Not reported  
Npdes Number: MD0071731  
App Description: Not reported  
Latitude/Longitude: Not reported  
Last Issued: 03/11/2014  
Expiration Date: 03/10/2019  
Owner Name: Not reported  
Owner Address: Not reported  
Owner Address 2: Not reported  
Owner City: Not reported  
Owner State: Not reported  
Owner Zip: Not reported  
Received: Not reported  
Comments: Not reported

AI ID: 142294  
Address 2: Not reported  
SIC Description: Not reported  
SIC Code2: Not reported  
SIC Description 2: Not reported  
SIC Code 3: Not reported  
SIC Description 3: Not reported  
Status Date: 03/11/2014  
State Number: 14DP3816  
Approval Issued Date: 03/11/2014  
Effective End Date: 03/10/2019  
Name: 12400 AND 12430 PARK POTOMAC AVE  
Address: 12400 AND 12430 PARK POTOMAC AVE  
City,State,Zip: POTOMAC, MD 20854  
Facility Status: Issued  
Bay Trib Number: Not reported  
Watershed: Not reported  
Permit Type: Industrial Individual  
Description: Not reported  
Sic Number: Not reported  
Permit Number: Not reported  
Npdes Number: MD0071731  
App Description: Not reported  
Latitude/Longitude: Not reported  
Last Issued: 03/11/2014  
Expiration Date: 03/10/2019  
Owner Name: Not reported  
Owner Address: Not reported

Map ID  
Direction  
Distance  
Elevation

MAP FINDINGS

Site

Database(s)

EDR ID Number  
EPA ID Number

**12400 AND 12430 PARK POTOMAC AVE (Continued)**

**S118372456**

Owner Address 2: Not reported  
Owner City: Not reported  
Owner State: Not reported  
Owner Zip: Not reported  
Received: Not reported  
Comments: Not reported

AI ID: 142294  
Address 2: Not reported  
SIC Description: Not reported  
SIC Code2: Not reported  
SIC Description 2: Not reported  
SIC Code 3: Not reported  
SIC Description 3: Not reported  
Status Date: 03/11/2014  
State Number: 14DP3816  
Approval Issued Date: 03/11/2014  
Effective End Date: 03/10/2019

**1004**  
**East**  
**< 1/8**  
**0.100 mi.**  
**526 ft.**

**713 W MONTGOMERY AVE**  
**ROCKVILLE, MD 20850**

**MD LEAD S109235545**  
**N/A**

**Actual:**  
**411 ft.**  
**Focus Map:**  
**4**

MD LEAD:  
Name: Not reported  
Address: 713 W MONTGOMERY AVE  
City,State,Zip: ROCKVILLE, MD 20850  
Facility ID: 160403412723  
Cert Number: 438456  
Unit ID: SINGLE  
Inspection Date: 07/16/2008  
Limit Date: Not reported  
Invalid: F  
Company No: 7725  
Company Name: Professional Environmental Services  
ReInspection Date: / /  
Option: ROCKVILLE, MD 20850  
Inspection Category: Full Risk Reduction Standard Dust Inspection  
Pass/Fail: P  
Inspector Number: 3485  
Inspector Name: Smiler Hal  
Property Number: 160403412723

**1005**  
**NE**  
**< 1/8**  
**0.100 mi.**  
**526 ft.**

**WOODFIN SUITES**  
**1380 PICCARD DRIVE**  
**ROCKVILLE, MD 20850**

**FINDS 1006771302**  
**ECHO N/A**

**Actual:**  
**447 ft.**  
**Focus Map:**  
**4**

FINDS:  
Registry ID: 110013403655  
Click Here:

Environmental Interest/Information System:  
US National Pollutant Discharge Elimination System (NPDES) module of



Map ID  
Direction  
Distance  
Elevation

MAP FINDINGS

Site

Database(s)

EDR ID Number  
EPA ID Number

**WOODFIN SUITES (Continued)**

**1006771302**

the Compliance Information System (ICIS) tracks surface water permits issued under the Clean Water Act. Under NPDES, all facilities that discharge pollutants from any point source into waters of the United States are required to obtain a permit. The permit will likely contain limits on what can be discharged, impose monitoring and reporting requirements, and include other provisions to ensure that the discharge does not adversely affect water quality.

[Click this hyperlink](#) while viewing on your computer to access additional FINDS: detail in the EDR Site Report.

**ECHO:**

Envid: 1006771302  
Registry ID: 110013403655  
DFR URL: <http://echo.epa.gov/detailed-facility-report?fid=110013403655>  
Name: WOODFIN SUITES  
Address: 1380 PICCARD DRIVE  
City,State,Zip: ROCKVILLE, MD 20850

**HE1006** 1390 PICCARD DRIVE BUILDING  
**NE** 1390 PICCARD DRIVE  
**< 1/8** ROCKVILLE, MD 20850  
**0.100 mi.**  
**527 ft.** Site 1 of 2 in cluster HE

**MD UST** U003738603  
**MD Financial Assurance** N/A

**Actual:**  
**466 ft.**

**Focus Map:**  
**4**

**UST:**

Facility Id: 9176  
Oper Name: James E. Jasch  
Form Name: James E. Jasch  
Form Title: Regional Property Manager  
Form Date: 01/11/1999  
Owner Id: 5565

**Owner:**

Owner Name: 1390 Piccard Drive Associates, LLC  
Owner Address: 1545 State Highway 206 Suite 100  
Owner City: Camden  
Owner State: NC  
Owner Zip: 27921  
Owner Phone: (301) 429-1170  
Owner Contact: Not reported

**Tanks:**

Tank ID: 1  
**Tank Status:** Permanently Out of Use  
Tank Capacity: 550  
Substance Description: Diesel  
Tank Compartment: False  
Compartment Compartment: A  
Date Installed: 04/01/1972  
Tank Material Desc: Asphalt Coated or Bare Steel  
Pipe Material Desc: Copper

**MD Financial Assurance 2:**

Name: 1390 PICCARD DRIVE BUILDING  
Address: 1390 PICCARD DRIVE  
City,State,Zip: ROCKVILLE, MD 20850

Map ID  
Direction  
Distance  
Elevation

MAP FINDINGS

Site

Database(s)

EDR ID Number  
EPA ID Number

**1390 PICCARD DRIVE BUILDING (Continued)**

**U003738603**

Region: 2  
Facility ID: 9176  
Self Insured: False  
Insurance: False  
Risk Retention Group: False  
Guarantee: False  
Surety Bonds: False  
Letter of Credit: False  
State Fund: False  
Other Finance: False  
Finacnce Comments: Not reported  
FR Not Listed: True

**HE1007**  
**NE**  
**< 1/8**  
**0.100 mi.**  
**527 ft.**  
**PICCARD BLDG**  
**1390 PICCARD DR**  
**ROCKVILLE, MD 20851**  
**Site 2 of 2 in cluster HE**

**MD OCPCASES**  
**MD HIST UST**  
**S104638817**  
**N/A**

**Actual:** 466 ft.  
**Focus Map:** 4  
**OCPCASES:**  
Name: PICCARD BLDG  
Address: 1390 PICCARD DR  
City,State,Zip: ROCKVILLE, MD 20851  
Facility ID: 99-1584MO2  
Facility Status/Code: CLOSED/Tank Closure - Motor/Lube Oil  
Date Open: 12/22/1998  
Date Closed: 01/22/1999  
Release: YES  
Cleanup: YES  
Registration Number: 9176

**Historical UST:**  
Facility ID: 6008919  
Tank ID: 001  
Age: 14  
Capacity: 550  
Tank Status: Currently in use  
Product: Diesel

**1008**  
**South**  
**< 1/8**  
**0.100 mi.**  
**527 ft.**  
**7036 BUXTON TERR**  
**BETHESDA, MD 20817**

**MD LEAD**  
**S118384924**  
**N/A**

**Actual:** 248 ft.  
**Focus Map:** 10  
**MD LEAD:**  
Name: Not reported  
Address: 7036 BUXTON TERR  
City,State,Zip: BETHESDA, MD 20817  
Facility ID: 160700700050  
Cert Number: 697324  
Unit ID: SFP  
Inspection Date: 04/27/2015  
Limit Date: Not reported  
Invalid: Not reported  
Company No: 14505

Map ID  
Direction  
Distance  
Elevation

MAP FINDINGS

Site

Database(s)

EDR ID Number  
EPA ID Number

(Continued)

S118384924

Company Name: Daniel L. Perez  
ReInspection Date: / /  
Option: Full Lead Free  
Inspection Category: Lead Free  
Pass/Fail: P  
Inspector Number: 14503  
Inspector Name: Perez Daniel Luis  
Property Number: 160700700050

1009  
NE  
< 1/8  
0.100 mi.  
530 ft.

529 SUMMITT HALL RD  
GAITHERSBURG, MD 20877

MD LEAD S118848697  
N/A

Actual:  
415 ft.  
Focus Map:  
1

MD LEAD:  
Name: Not reported  
Address: 529 SUMMITT HALL RD  
City,State,Zip: GAITHERSBURG, MD 20877  
Facility ID: 160901779992  
Cert Number: 743548  
Unit ID: SFP  
Inspection Date: 05/13/2016  
Limit Date: Not reported  
Invalid: Not reported  
Company No: 14505  
Company Name: Daniel L. Perez  
ReInspection Date: / /  
Option: Full Lead Free  
Inspection Category: Lead Free  
Pass/Fail: P  
Inspector Number: 14503  
Inspector Name: Perez Daniel Luis  
Property Number: 160901779992

HF1010  
ESE  
< 1/8  
0.100 mi.  
530 ft.

9401 GAITHER ROAD  
9401 GAITHER ROAD  
GAITHERSBURG, MD 20877  
Site 1 of 54 in cluster HF

HMIRS 2019013189  
N/A

Actual:  
472 ft.  
Focus Map:  
1

[Click this hyperlink](#) while viewing on your computer to access additional HMIRS detail in the EDR Site Report.

Map ID  
Direction  
Distance  
Elevation

MAP FINDINGS

Site

Database(s)

EDR ID Number  
EPA ID Number

HF1011 9401 GAITHER ROAD  
ESE 9401 GAITHER ROAD  
< 1/8 GAITHERSBURG, MD  
0.100 mi.  
530 ft. Site 2 of 54 in cluster HF

HMIRS 2007441695  
N/A

Actual:  
472 ft.

[Click this hyperlink](#) while viewing on your computer to access  
additional HMIRS detail in the EDR Site Report.

Focus Map:  
1

HF1012 9401 GAITHER ROAD  
ESE 9401 GAITHER ROAD  
< 1/8 GAITHERSBURG, MD 20877  
0.100 mi.  
530 ft. Site 3 of 54 in cluster HF

HMIRS 2019000627  
N/A

Actual:  
472 ft.

[Click this hyperlink](#) while viewing on your computer to access  
additional HMIRS detail in the EDR Site Report.

Focus Map:  
1

HF1013 UNITED PARCEL SERVICE - GAITHERSBURG  
ESE 9401 GAITHER ROAD  
< 1/8 GAITHERSBURG, MD 20877  
0.100 mi.  
530 ft. Site 4 of 54 in cluster HF

ECHO 1026007940  
N/A

Actual:  
472 ft.

ECHO:

Focus Map:  
1

Envid: 1026007940  
Registry ID: 110001837941  
DFR URL: <http://echo.epa.gov/detailed-facility-report?fid=110001837941>  
Name: UNITED PARCEL SERVICE - GAITHERSBURG  
Address: 9401 GAITHER ROAD  
City,State,Zip: GAITHERSBURG, MD 20877

HF1014 9401 GAITHER ROAD  
ESE 9401 GAITHER ROAD  
< 1/8 GAITHERSBURG, MD 20877  
0.100 mi.  
530 ft. Site 5 of 54 in cluster HF

HMIRS 2018018914  
N/A

Actual:  
472 ft.

[Click this hyperlink](#) while viewing on your computer to access  
additional HMIRS detail in the EDR Site Report.

Focus Map:  
1

Map ID  
Direction  
Distance  
Elevation

MAP FINDINGS

Site

Database(s)

EDR ID Number  
EPA ID Number

HF1015 9401 GAITHER ROAD  
ESE 9401 GAITHER ROAD  
< 1/8 GAITHERSBURG, MD 20877  
0.100 mi.  
530 ft. Site 6 of 54 in cluster HF

HMIRS 2019011984  
N/A

Actual:  
472 ft.

[Click this hyperlink](#) while viewing on your computer to access additional HMIRS detail in the EDR Site Report.

Focus Map:  
1

HF1016 9401 GAITHER ROAD  
ESE 9401 GAITHER ROAD  
< 1/8 GAITHERSBURG, MD  
0.100 mi.  
530 ft. Site 7 of 54 in cluster HF

HMIRS 2007431605  
N/A

Actual:  
472 ft.

[Click this hyperlink](#) while viewing on your computer to access additional HMIRS detail in the EDR Site Report.

Focus Map:  
1

HF1017 9401 GAITHER ROAD  
ESE 9401 GAITHER ROAD  
< 1/8 GAITHERSBURG, MD 20877  
0.100 mi.  
530 ft. Site 8 of 54 in cluster HF

HMIRS 2017004753  
N/A

Actual:  
472 ft.

[Click this hyperlink](#) while viewing on your computer to access additional HMIRS detail in the EDR Site Report.

Focus Map:  
1

HF1018 9401 GAITHER ROAD  
ESE 9401 GAITHER ROAD  
< 1/8 GAITHERSBURG, MD 20877  
0.100 mi.  
530 ft. Site 9 of 54 in cluster HF

HMIRS 2019010284  
N/A

Actual:  
472 ft.

[Click this hyperlink](#) while viewing on your computer to access additional HMIRS detail in the EDR Site Report.

Focus Map:  
1

Map ID  
Direction  
Distance  
Elevation

MAP FINDINGS

Site

Database(s)

EDR ID Number  
EPA ID Number

**HF1019**    **IN FLIGHT**  
**ESE**       **IN FLIGHT**  
**< 1/8**      **AUSTIN, TX 73301**  
**0.100 mi.**  
**530 ft.**     **Site 10 of 54 in cluster HF**

**HMIRS**    **2019004128**  
              **N/A**

**Actual:**  
**472 ft.**  
**Focus Map:**  
**1**

[Click this hyperlink](#) while viewing on your computer to access additional HMIRS detail in the EDR Site Report.

**HF1020**    **9401 GAITHER ROAD**  
**ESE**       **9401 GAITHER ROAD**  
**< 1/8**      **GAITHERSBURG, MD 20877**  
**0.100 mi.**  
**530 ft.**     **Site 11 of 54 in cluster HF**

**HMIRS**    **2019001722**  
              **N/A**

**Actual:**  
**472 ft.**  
**Focus Map:**  
**1**

[Click this hyperlink](#) while viewing on your computer to access additional HMIRS detail in the EDR Site Report.

**HF1021**    **UNITED PARCEL SERVICE**  
**ESE**       **9401 GAITHER ROAD**  
**< 1/8**      **GAITHERSBURG, MD 20877**  
**0.100 mi.**  
**530 ft.**     **Site 12 of 54 in cluster HF**

**MD UST**    **U003735010**  
**MD Financial Assurance**    **N/A**

**Actual:**  
**472 ft.**  
**Focus Map:**  
**1**

**UST:**  
Facility Id: 2771  
Oper Name: Steve Fortuna  
Form Name: Steve Fortuna  
Form Title: Environmental Coordinator  
Form Date: 07/31/2019  
Owner Id: 14307

**Owner:**  
Owner Name: United Parcel Service, Inc.  
Owner Address: 55 Glenlake Parkway  
Owner City: Atlanta  
Owner State: GA  
Owner Zip: 30328  
Owner Phone: (410) 808-9679  
Owner Contact: Steve Fortuna

**Tanks:**  
Tank ID: 1  
**Tank Status:** **Currently In Use**  
Tank Capacity: 10000  
Substance Description: Gasohol  
Tank Compartment: False  
Compartment Compartment: A  
Date Installed: 11/01/1990

Map ID  
Direction  
Distance  
Elevation

MAP FINDINGS

Site

Database(s)

EDR ID Number  
EPA ID Number

**UNITED PARCEL SERVICE (Continued)**

**U003735010**

Tank Material Desc:       Fiberglass Reinforced Plastic  
Pipe Material Desc:       Fiberglass Reinforced Plastic

MD Financial Assurance 2:

Name:                   UNITED PARCEL SERVICE  
Address:                9401 GAITHER ROAD  
City,State,Zip:        GAITHERSBURG, MD 20877  
Region:                 2  
Facility ID:            2771  
Self Insured:          False  
Insurance:             False  
Risk Retention Group:   False  
Guarantee:             False  
Surety Bonds:          False  
Letter of Credit:       False  
State Fund:            False  
Other Finance:         False  
Finacnce Comments:    Not reported  
FR Not Listed:         False

**HF1022   9401 GAITHER ROAD**  
**ESE       9401 GAITHER ROAD**  
**< 1/8     GAITHERSBURG, MD 20877**  
**0.100 mi.**  
**530 ft.   Site 13 of 54 in cluster HF**

**HMIRS   2019013152**  
**N/A**

**Actual:**  
**472 ft.**  
**Focus Map:**  
**1**

[Click this hyperlink](#) while viewing on your computer to access additional HMIRS detail in the EDR Site Report.

**HF1023   9401 GAITHER ROAD**  
**ESE       9401 GAITHER ROAD**  
**< 1/8     GAITHERSBURG, MD 20877**  
**0.100 mi.**  
**530 ft.   Site 14 of 54 in cluster HF**

**HMIRS   2019008406**  
**N/A**

**Actual:**  
**472 ft.**  
**Focus Map:**  
**1**

[Click this hyperlink](#) while viewing on your computer to access additional HMIRS detail in the EDR Site Report.

Map ID  
Direction  
Distance  
Elevation

**Actual:**  
472 ft.

**Focus Map:**  
1

|             |                                |
|-------------|--------------------------------|
| Database(s) | EDR ID Number<br>EPA ID Number |
|-------------|--------------------------------|

**Actual:**  
472 ft.

**Focus Map:**  
1

HMIRS 2012107296  
N/A

**Actual:**  
472 ft.

**Focus Map:**  
1

RCRA-SQG 1004720012  
US AIRS MDD985421973  
FINDS  
NJ MANIFEST

TC06099565.7r Page 1070



Map ID  
Direction  
Distance  
Elevation

MAP FINDINGS

Site

Database(s)

EDR ID Number  
EPA ID Number

**UNITED PARCEL SERVICE - GAITHERSBURG (Continued)**

**1004720012**

BALTIMORE, MD 21227  
Owner/operator country: US  
Owner/operator telephone: Not reported  
Owner/operator email: Not reported  
Owner/operator fax: Not reported  
Owner/operator extension: Not reported  
Legal status: Private  
Owner/Operator Type: Operator  
Owner/Op start date: 1990-11-01 00:00:00.  
Owner/Op end date: Not reported

Owner/operator name: BT-NEW YORK, LLC  
Owner/operator address: 55 GLENLAKE PKWY  
ATLANTA, GA 30328

Owner/operator country: US  
Owner/operator telephone: Not reported  
Owner/operator email: Not reported  
Owner/operator fax: Not reported  
Owner/operator extension: Not reported  
Legal status: Private  
Owner/Operator Type: Owner  
Owner/Op start date: 1990-11-01 00:00:00.  
Owner/Op end date: Not reported

**Handler Activities Summary:**

U.S. importer of hazardous waste: No  
Mixed waste (haz. and radioactive): No  
Recycler of hazardous waste: No  
Transporter of hazardous waste: No  
Treater, storer or disposer of HW: No  
Underground injection activity: No  
On-site burner exemption: No  
Furnace exemption: No  
Used oil fuel burner: No  
Used oil processor: No  
Used oil refiner: No  
Used oil fuel marketer to burner: No  
Used oil Specification marketer: No  
Used oil transfer facility: No  
Used oil transporter: No

**Historical Generators:**

Date form received by agency: 2010-02-28 00:00:00.0  
Site name: UNITED PARCEL SERVICE  
Classification: Conditionally Exempt Small Quantity Generator

Date form received by agency: 2008-02-20 00:00:00.0  
Site name: UNITED PARCEL SERVICE  
Classification: Conditionally Exempt Small Quantity Generator

Date form received by agency: 1993-04-20 00:00:00.0  
Site name: UNITED PARCEL SERVICE  
Classification: Conditionally Exempt Small Quantity Generator

**Hazardous Waste Summary:**

Map ID  
Direction  
Distance  
Elevation

MAP FINDINGS

Site

Database(s)

EDR ID Number  
EPA ID Number

**UNITED PARCEL SERVICE - GAITHERSBURG (Continued)**

**1004720012**

|               |  |
|---------------|--|
| . Waste code: | D000   |
| . Waste name: | Not Defined                                    |
| . Waste code: | D001   |
| . Waste name: | IGNITABLE WASTE                                |
| . Waste code: | D002   |
| . Waste name: | CORROSIVE WASTE                                |
| . Waste code: | D003   |
| . Waste name: | REACTIVE WASTE                                 |
| . Waste code: | D004   |
| . Waste name: | ARSENIC  |
| . Waste code: | D005   |
| . Waste name: | BARIUM   |
| . Waste code: | D006   |
| . Waste name: | CADMIUM  |
| . Waste code: | D007   |
| . Waste name: | CHROMIUM                                       |
| . Waste code: | D018   |
| . Waste name: | BENZENE  |
| . Waste code: | D019   |
| . Waste name: | CARBON TETRACHLORIDE                           |
| . Waste code: | D021   |
| . Waste name: | CHLOROBENZENE                                  |
| . Waste code: | D028   |
| . Waste name: | 1,2-DICHLOROETHANE                             |
| . Waste code: | D029   |
| . Waste name: | 1,1-DICHLOROETHYLENE                           |
| . Waste code: | P098   |
| . Waste name: | POTASSIUM CYANIDE (OR) POTASSIUM CYANIDE K(CN) |
| . Waste code: | U002   |
| . Waste name: | 2-PROPANONE (I) (OR) ACETONE (I)               |
| . Waste code: | U031   |
| . Waste name: | 1-BUTANOL (I) (OR) N-BUTYL ALCOHOL (I)         |
| . Waste code: | U044   |
| . Waste name: | CHLOROFORM (OR) METHANE, TRICHLORO-            |
| . Waste code: | U057   |
| . Waste name: | CYCLOHEXANONE (I)                              |
| . Waste code: | U080   |
| . Waste name: | METHANE, DICHLORO- (OR) METHYLENE CHLORIDE     |

Map ID  
Direction  
Distance  
Elevation

MAP FINDINGS

Site

Database(s)

EDR ID Number  
EPA ID Number

**UNITED PARCEL SERVICE - GAITHERSBURG (Continued)**

**1004720012**

. Waste code: U117  
. Waste name: ETHANE, 1,1'-OXYBIS-(I) (OR) ETHYL ETHER (I)

. Waste code: U122  
. Waste name: FORMALDEHYDE

. Waste code: U154  
. Waste name: METHANOL (I) (OR) METHYL ALCOHOL (I)

. Waste code: U161  
. Waste name: 4-METHYL-2-PENTANONE (I) (OR) METHYL ISOBUTYL KETONE (I) (OR) PENTANOL, 4-METHYL-

. Waste code: U162  
. Waste name: 2-PROPENOIC ACID, 2-METHYL-, METHYL ESTER (I,T) (OR) METHYL METHACRYLATE (I,T)

. Waste code: U188  
. Waste name: PHENOL

. Waste code: U220  
. Waste name: BENZENE, METHYL- (OR) TOLUENE

. Waste code: U226  
. Waste name: ETHANE, 1,1,1-TRICHLORO- (OR) METHYL CHLOROFORM

. Waste code: U239  
. Waste name: BENZENE, DIMETHYL- (I,T) (OR) XYLENE (I)

. Waste code: U247  
. Waste name: BENZENE, 1,1'-(2,2,2-TRICHLOROETHYLIDENE)BIS[4-METHOXY- (OR) METHOXYCHLOR

. Waste code: U404  
. Waste name: ETHANAMINE, N,N-DIETHYL- (OR) TRIETHYLAMINE

Violation Status: No violations found

**US AIRS MINOR:**

Envid: 1004720012  
Region Code: 03  
Programmatic ID: AIR MD0000002403102008  
Facility Registry ID: 110001837941  
D and B Number: Not reported  
Primary SIC Code: 4215  
NAICS Code: 492110  
Default Air Classification Code: MIN  
Facility Type of Ownership Code: POF  
Air CMS Category Code: Not reported  
HPV Status: Not reported

**FINDS:**

Registry ID: 110001837941

Click Here:

Environmental Interest/Information System:

AFS (Aerometric Information Retrieval System (AIRS) Facility

Map ID  
Direction  
Distance  
Elevation

MAP FINDINGS

Site

Database(s)

EDR ID Number  
EPA ID Number

**UNITED PARCEL SERVICE - GAITHERSBURG (Continued)**

**1004720012**

Subsystem) replaces the former Compliance Data System (CDS), the National Emission Data System (NEDS), and the Storage and Retrieval of Aerometric Data (SAROAD). AIRS is the national repository for information concerning airborne pollution in the United States. AFS is used to track emissions and compliance data from industrial plants. AFS data are utilized by states to prepare State Implementation Plans to comply with regulatory programs and by EPA as an input for the estimation of total national emissions. AFS is undergoing a major redesign to support facility operating permits required under Title V of the Clean Air Act.

MD-RCRA (Maryland - Resource Conservation And Recovery Act Information System) houses state information relating to the Resource Conservation and Recovery Act (RCRA).

MD-EPSC (Maryland - Environmental Permit Service Center) promotes multi-media pollution prevention and provides permit assistance to business and industries. An online permit guide is available and lists all permits, licenses and approvals that are issued by MDE.

US National Pollutant Discharge Elimination System (NPDES) module of the Compliance Information System (ICIS) tracks surface water permits issued under the Clean Water Act. Under NPDES, all facilities that discharge pollutants from any point source into waters of the United States are required to obtain a permit. The permit will likely contain limits on what can be discharged, impose monitoring and reporting requirements, and include other provisions to ensure that the discharge does not adversely affect water quality.

MD-PEMIS (Maryland - Permanent (Air) Emission) database houses data related to Air Emissions. Also known to the EPA as National Emissions Inventory (NEI).

RCRAInfo is a national information system that supports the Resource Conservation and Recovery Act (RCRA) program through the tracking of events and activities related to facilities that generate, transport, and treat, store, or dispose of hazardous waste. RCRAInfo allows RCRA program staff to track the notification, permit, compliance, and corrective action activities required under RCRA.

AIR MINOR

[Click this hyperlink](#) while viewing on your computer to access additional FINDS: detail in the EDR Site Report.

**NJ MANIFEST:**

|                      |                        |
|----------------------|------------------------|
| EPA Id:              | MDD985421973           |
| Mail Address:        | GAITHER RD             |
| Mail City/State/Zip: | GAITHERSBURG, MD 20877 |
| Facility Phone:      | Not reported           |
| Emergency Phone:     | Not reported           |
| Contact:             | BARRINGTON A WATSON    |
| Comments:            | Not reported           |
| SIC Code:            | Not reported           |
| County:              | MD031                  |
| Municipal:           | Not reported           |
| Previous EPA Id:     | Not reported           |
| Gen Flag:            | Not reported           |
| Trans Flag:          | Not reported           |
| TSD Flag:            | Not reported           |
| Name Change:         | Not reported           |
| Date Change:         | Not reported           |

Manifest:

Map ID  
Direction  
Distance  
Elevation

MAP FINDINGS

Site

Database(s)

EDR ID Number  
EPA ID Number

**UNITED PARCEL SERVICE - GAITHERSBURG (Continued)**

**1004720012**

Manifest Number: 000540566VES  
EPA ID: MDD985421973  
Date Shipped: 10/26/2011  
TSDf EPA ID: NJD002454544  
Transporter EPA ID: NJD080631369  
Transporter 2 EPA ID: NJD054126164  
Transporter 3 EPA ID: Not reported  
Transporter 4 EPA ID: Not reported  
Transporter 5 EPA ID: Not reported  
Transporter 6 EPA ID: Not reported  
Transporter 7 EPA ID: Not reported  
Transporter 8 EPA ID: Not reported  
Transporter 9 EPA ID: Not reported  
Transporter 10 EPA ID: Not reported  
Date Trans1 Transported Waste: Not reported  
Date Trans2 Transported Waste: Not reported  
Date Trans3 Transported Waste: Not reported  
Date Trans4 Transported Waste: Not reported  
Date Trans5 Transported Waste: Not reported  
Date Trans6 Transported Waste: Not reported  
Date Trans7 Transported Waste: Not reported  
Date Trans8 Transported Waste: Not reported  
Date Trans9 Transported Waste: Not reported  
Date Trans10 Transported Waste: Not reported  
Date TSDf Received Waste: Not reported  
TSDf EPA Facility Name: Not reported  
QTY Units: Not reported  
Transporter SEQ ID: Not reported  
Transporter-1 Date: Not reported  
Waste SEQ ID: Not reported  
Waste Type Code 2: Not reported  
Waste Type Code 3: Not reported  
Waste Type Code 4: Not reported  
Waste Type Code 5: Not reported  
Waste Type Code 6: Not reported  
Date Accepted: Not reported  
Manifest Discrepancy Type: Not reported  
Data Entry Number: Not reported  
Was Load Rejected: GAITHERSBURG, MD 20877  
Reason Load Was Rejected: Not reported

**Waste:**

Manifest Year: Not reported  
Waste Code: D008  
Hand Code: H061  
Quantity: 280.00 Pounds

Map ID  
Direction  
Distance  
Elevation

MAP FINDINGS

Site

Database(s)

EDR ID Number  
EPA ID Number

HF1027 9401 GAITHER ROAD  
ESE 9401 GAITHER ROAD  
< 1/8 GAITHERSBURG, MD 20877  
0.100 mi.  
530 ft. Site 18 of 54 in cluster HF

HMIRS 2019017563  
N/A

Actual:  
472 ft.

[Click this hyperlink](#) while viewing on your computer to access  
additional HMIRS detail in the EDR Site Report.

Focus Map:  
1

HF1028 9401 GAITHER ROAD  
ESE 9401 GAITHER ROAD  
< 1/8 GAITHERSBURG, MD  
0.100 mi.  
530 ft. Site 19 of 54 in cluster HF

HMIRS 2008429222  
N/A

Actual:  
472 ft.

[Click this hyperlink](#) while viewing on your computer to access  
additional HMIRS detail in the EDR Site Report.

Focus Map:  
1

HF1029 9401 GAITHER ROAD  
ESE 9401 GAITHER ROAD  
< 1/8 GAITHERSBURG, MD 20877  
0.100 mi.  
530 ft. Site 20 of 54 in cluster HF

HMIRS 2019004420  
N/A

Actual:  
472 ft.

[Click this hyperlink](#) while viewing on your computer to access  
additional HMIRS detail in the EDR Site Report.

Focus Map:  
1

HF1030 9401 GAITHER ROAD  
ESE 9401 GAITHER ROAD  
< 1/8 GAITHERSBURG, MD 20877  
0.100 mi.  
530 ft. Site 21 of 54 in cluster HF

HMIRS 2019017786  
N/A

Actual:  
472 ft.

[Click this hyperlink](#) while viewing on your computer to access  
additional HMIRS detail in the EDR Site Report.

Focus Map:  
1

Map ID  
Direction  
Distance  
Elevation

MAP FINDINGS

Site

Database(s)

EDR ID Number  
EPA ID Number

HF1031 9401 GAITHER ROAD  
ESE 9401 GAITHER ROAD  
< 1/8 GAITHERSBURG, MD 20877  
0.100 mi.  
530 ft. Site 22 of 54 in cluster HF

HMIRS 2016009297  
N/A

Actual:  
472 ft.

[Click this hyperlink](#) while viewing on your computer to access additional HMIRS detail in the EDR Site Report.

Focus Map:  
1

HF1032 9401 GAITHER ROAD  
ESE 9401 GAITHER ROAD  
< 1/8 GAITHERSBURG, MD  
0.100 mi.  
530 ft. Site 23 of 54 in cluster HF

HMIRS 2008430156  
N/A

Actual:  
472 ft.

[Click this hyperlink](#) while viewing on your computer to access additional HMIRS detail in the EDR Site Report.

Focus Map:  
1

HF1033 9401 GAITHER ROAD  
ESE 9401 GAITHER ROAD  
< 1/8 GAITHERSBURG, MD 20877  
0.100 mi.  
530 ft. Site 24 of 54 in cluster HF

HMIRS 2019014946  
N/A

Actual:  
472 ft.

[Click this hyperlink](#) while viewing on your computer to access additional HMIRS detail in the EDR Site Report.

Focus Map:  
1

HF1034 9401 GAITHER ROAD  
ESE 9401 GAITHER ROAD  
< 1/8 GAITHERSBURG, MD  
0.100 mi.  
530 ft. Site 25 of 54 in cluster HF

HMIRS 2007441750  
N/A

Actual:  
472 ft.

[Click this hyperlink](#) while viewing on your computer to access additional HMIRS detail in the EDR Site Report.

Focus Map:  
1

Map ID  
Direction  
Distance  
Elevation

MAP FINDINGS

Site

Database(s)

EDR ID Number  
EPA ID Number

HF1035 9401 GAITHER ROAD  
ESE 9401 GAITHER ROAD  
< 1/8 GAITHERSBURG, MD 20877  
0.100 mi.  
530 ft. Site 26 of 54 in cluster HF

HMIRS 2019001410  
N/A

Actual:  
472 ft. [Click this hyperlink](#) while viewing on your computer to access  
additional HMIRS detail in the EDR Site Report.  
Focus Map:  
1

HF1036 9401 GAITHER ROAD  
ESE 9401 GAITHER ROAD  
< 1/8 GAITHERSBURG, MD 20877  
0.100 mi.  
530 ft. Site 27 of 54 in cluster HF

HMIRS 2017004912  
N/A

Actual:  
472 ft. [Click this hyperlink](#) while viewing on your computer to access  
additional HMIRS detail in the EDR Site Report.  
Focus Map:  
1

HF1037 9401 GAITHER ROAD  
ESE 9401 GAITHER ROAD  
< 1/8 GAITHERSBURG, MD 20877  
0.100 mi.  
530 ft. Site 28 of 54 in cluster HF

HMIRS 2017013498  
N/A

Actual:  
472 ft. [Click this hyperlink](#) while viewing on your computer to access  
additional HMIRS detail in the EDR Site Report.  
Focus Map:  
1

HF1038 9401 GAITHER ROAD  
ESE 9401 GAITHER ROAD  
< 1/8 GAITHERSBURG, MD 20877  
0.100 mi.  
530 ft. Site 29 of 54 in cluster HF

HMIRS 2018002677  
N/A

Actual:  
472 ft. [Click this hyperlink](#) while viewing on your computer to access  
additional HMIRS detail in the EDR Site Report.  
Focus Map:  
1



Map ID  
Direction  
Distance  
Elevation

MAP FINDINGS

Site

Database(s)

EDR ID Number  
EPA ID Number

HF1039 9401 GAITHER ROAD  
ESE 9401 GAITHER ROAD  
< 1/8 GAITHERSBURG, MD 20877  
0.100 mi.  
530 ft. Site 30 of 54 in cluster HF

HMIRS 2018004519  
N/A

Actual:  
472 ft.

[Click this hyperlink](#) while viewing on your computer to access  
additional HMIRS detail in the EDR Site Report.

Focus Map:  
1

HF1040 9401 GAITHER ROAD  
ESE 9401 GAITHER ROAD  
< 1/8 GAITHERSBURG, MD 20877  
0.100 mi.  
530 ft. Site 31 of 54 in cluster HF

HMIRS 2018006616  
N/A

Actual:  
472 ft.

[Click this hyperlink](#) while viewing on your computer to access  
additional HMIRS detail in the EDR Site Report.

Focus Map:  
1

HF1041 9401 GAITHER ROAD  
ESE 9401 GAITHER ROAD  
< 1/8 GAITHERSBURG, MD 20877  
0.100 mi.  
530 ft. Site 32 of 54 in cluster HF

HMIRS 2019005389  
N/A

Actual:  
472 ft.

[Click this hyperlink](#) while viewing on your computer to access  
additional HMIRS detail in the EDR Site Report.

Focus Map:  
1

HF1042 9401 GAITHER ROAD  
ESE 9401 GAITHER ROAD  
< 1/8 GAITHERSBURG, MD  
0.100 mi.  
530 ft. Site 33 of 54 in cluster HF

HMIRS 2008442519  
N/A

Actual:  
472 ft.

[Click this hyperlink](#) while viewing on your computer to access  
additional HMIRS detail in the EDR Site Report.

Focus Map:  
1

Map ID  
Direction  
Distance  
Elevation

MAP FINDINGS

Site

Database(s)

EDR ID Number  
EPA ID Number

**HF1043**     **9401 GAITHER ROAD**  
**ESE**        **9401 GAITHER ROAD**  
**< 1/8**       **GAITHERSBURG, MD 20877**  
**0.100 mi.**  
**530 ft.**     **Site 34 of 54 in cluster HF**

**HMIRS**     **2019004449**  
              **N/A**

**Actual:**  
**472 ft.**  
**Focus Map:**  
**1**

[Click this hyperlink](#) while viewing on your computer to access additional HMIRS detail in the EDR Site Report.

**HF1044**     **9401 GAITHER ROAD**  
**ESE**        **9401 GAITHER ROAD**  
**< 1/8**       **GAITHERSBURG, MD 20877**  
**0.100 mi.**  
**530 ft.**     **Site 35 of 54 in cluster HF**

**HMIRS**     **2017015994**  
              **N/A**

**Actual:**  
**472 ft.**  
**Focus Map:**  
**1**

[Click this hyperlink](#) while viewing on your computer to access additional HMIRS detail in the EDR Site Report.

**HF1045**     **GAITHERSBURG UPS**  
**ESE**        **9401 GAITHER RD**  
**< 1/8**       **GAITHERSBURG, MD 20877**  
**0.100 mi.**  
**530 ft.**     **Site 36 of 54 in cluster HF**

**MD HIST UST**     **1001944334**  
**MD NPDES**       **N/A**

**Actual:**        Historical UST:  
**472 ft.**        Facility ID:        6009033  
**Focus Map:**    Tank ID:            001  
**1**                Age:                6  
                     Capacity:          10000  
                     Tank Status:      Currently in use  
                     Product:           Gasoline

**NPDES:**  
Name:            UNITED PARCEL SERVICE - GAITHERSBURG  
Address:        9401 GAITHER RD  
City,State,Zip:   GAITHERSBURG, MD 20877  
Facility Status:   Issued  
Bay Trib Number:   Not reported  
Watershed:       Potomac River Montgomery County - 02140202  
Permit Type:     General Permit  
Description:      Not reported  
Sic Number:      4215  
Permit Number:   Not reported  
Npdes Number:    MDR000856  
App Description:   Not reported  
Latitude/Longitude: Not reported  
Last Issued:      05/27/2015  
Expiration Date:   12/31/2018  
Owner Name:      Not reported

Map ID  
Direction  
Distance  
Elevation

MAP FINDINGS

Site

Database(s)

EDR ID Number  
EPA ID Number

**GAITHERSBURG UPS (Continued)**

**1001944334**

Owner Address: Not reported  
Owner Address 2: Not reported  
Owner City: Not reported  
Owner State: Not reported  
Owner Zip: Not reported  
Received: Not reported  
Comments: Not reported

AI ID: 8284  
Address 2: Not reported  
SIC Description: Sector P - small parcel distribution center  
SIC Code2: Not reported  
SIC Description 2: Not reported  
SIC Code 3: Not reported  
SIC Description 3: Not reported  
Status Date: 05/27/2015  
State Number: 12SR0856  
Approval Issued Date: 05/27/2015  
Effective End Date: 12/31/2018  
Name: UNITED PARCEL SERVICE - GAITHERSBURG  
Address: 9401 GAITHER RD  
City,State,Zip: GAITHERSBURG, MD 20877  
Facility Status: History  
Bay Trib Number: Not reported  
Watershed: Potomac River Montgomery County - 02140202  
Permit Type: General Permit  
Description: Not reported  
Sic Number: 4215  
Permit Number: Not reported  
Npdes Number: MDR000856  
App Description: Not reported  
Latitude/Longitude: Not reported  
Last Issued: 02/25/2003  
Expiration Date: 11/30/2007  
Owner Name: Not reported  
Owner Address: Not reported  
Owner Address 2: Not reported  
Owner City: Not reported  
Owner State: Not reported  
Owner Zip: Not reported  
Received: Not reported  
Comments: Not reported

AI ID: 8284  
Address 2: Not reported  
SIC Description: Courier Services, Except by Air  
SIC Code2: Not reported  
SIC Description 2: Not reported  
SIC Code 3: Not reported  
SIC Description 3: Not reported  
Status Date: 05/26/2015  
State Number: 02SW0856  
Approval Issued Date: 02/25/2003  
Effective End Date: 05/26/2015  
Name: UNITED PARCEL SERVICE - GAITHERSBURG  
Address: 9401 GAITHER RD  
City,State,Zip: GAITHERSBURG, MD 20877

Map ID  
Direction  
Distance  
Elevation

MAP FINDINGS

Site

Database(s)

EDR ID Number  
EPA ID Number

**GAITHERSBURG UPS (Continued)**

**1001944334**

Facility Status: History  
Bay Trib Number: Not reported  
Watershed: Potomac River Montgomery County - 02140202  
Permit Type: General Permit  
Description: Not reported  
Sic Number: 4215  
Permit Number: Not reported  
Npdes Number: MDR000856  
App Description: Not reported  
Latitude/Longitude: Not reported  
Last Issued: 02/25/2003  
Expiration Date: 11/30/2007  
Owner Name: Not reported  
Owner Address: Not reported  
Owner Address 2: Not reported  
Owner City: Not reported  
Owner State: Not reported  
Owner Zip: Not reported  
Received: Not reported  
Comments: Not reported

AI ID: 8284  
Address 2: Not reported  
SIC Description: Courier Services, Except by Air  
SIC Code2: Not reported  
SIC Description 2: Not reported  
SIC Code 3: Not reported  
SIC Description 3: Not reported  
Status Date: 05/26/2015  
State Number: 02SW0856  
Approval Issued Date: 02/25/2003  
Effective End Date: 05/26/2015  
Name: UNITED PARCEL SERVICE - GAITHERSBURG  
Address: 9401 GAITHER RD  
City,State,Zip: GAITHERSBURG, MD 20877  
Facility Status: Issued  
Bay Trib Number: Not reported  
Watershed: Potomac River Montgomery County - 02140202  
Permit Type: General Permit  
Description: Not reported  
Sic Number: 4215  
Permit Number: Not reported  
Npdes Number: MDR000856  
App Description: Not reported  
Latitude/Longitude: Not reported  
Last Issued: 05/27/2015  
Expiration Date: 12/31/2018  
Owner Name: Not reported  
Owner Address: Not reported  
Owner Address 2: Not reported  
Owner City: Not reported  
Owner State: Not reported  
Owner Zip: Not reported  
Received: Not reported  
Comments: Not reported

AI ID: 8284

Map ID  
Direction  
Distance  
Elevation

MAP FINDINGS

Site

Database(s)

EDR ID Number  
EPA ID Number

**GAITHERSBURG UPS (Continued)**

**1001944334**

Address 2: Not reported  
SIC Description: Sector P - small parcel distribution center  
SIC Code2: Not reported  
SIC Description 2: Not reported  
SIC Code 3: Not reported  
SIC Description 3: Not reported  
Status Date: 05/27/2015  
State Number: 12SR0856  
Approval Issued Date: 05/27/2015  
Effective End Date: 12/31/2018

**HF1046** **9401 GAITHER ROAD**  
**ESE** **9401 GAITHER ROAD**  
**< 1/8** **GAITHERSBURG, MD 20877**  
**0.100 mi.**  
**530 ft.** **Site 37 of 54 in cluster HF**

**HMIRS** **2013009297**  
**N/A**

**Actual:**  
**472 ft.** [Click this hyperlink](#) while viewing on your computer to access additional HMIRS detail in the EDR Site Report.  
**Focus Map:**  
**1**

**HF1047** **9401 GAITHER ROAD**  
**ESE** **9401 GAITHER ROAD**  
**< 1/8** **GAITHERSBURG, MD**  
**0.100 mi.**  
**530 ft.** **Site 38 of 54 in cluster HF**

**HMIRS** **2008450937**  
**N/A**

**Actual:**  
**472 ft.** [Click this hyperlink](#) while viewing on your computer to access additional HMIRS detail in the EDR Site Report.  
**Focus Map:**  
**1**

**HF1048** **UNITED PARCEL SERVICE - GAITHERSBURG**  
**ESE** **9401 GAITHER ROAD**  
**< 1/8** **GAITHERSBURG, MD 20877**  
**0.100 mi.**  
**530 ft.** **Site 39 of 54 in cluster HF**

**MD MANIFEST** **S121870000**  
**N/A**

**Actual:**  
**472 ft.** **MANIFEST:**  
**Focus Map:**  
**1**  
EPAID: MDD985421973  
Name: UNITED PARCEL SERVICE - GAITHERSBURG  
Address: 9401 GAITHER ROAD  
City,State,Zip: GAITHERSBURG, MD 20877  
Manifest Number: 000789794VES  
Transporter 1: VEOLIA ES TECHNICAL SOLUTIONS  
Transporter 2: Not reported  
Generator Certifier: DEBRA LAMBERT  
Date Shipped Out: 08/02/2016  
Destination Facility Certifier: JU. LEONARD BECK  
Date Arrived at Destination Facility: 08/17/2016

Map ID  
Direction  
Distance  
Elevation

MAP FINDINGS

Site

Database(s)

EDR ID Number  
EPA ID Number

**UNITED PARCEL SERVICE - GAITHERSBURG (Continued)**

**S121870000**

|  |                                      |
|--|--------------------------------------|
| Quantity:                              | 68                                   |
| Unit:                                  | Pounds                               |
| EPAID:                                 | MDD985421973                         |
| Name:                                  | UNITED PARCEL SERVICE - GAITHERSBURG |
| Address:                               | 9401 GAITHER ROAD                    |
| City,State,Zip:                        | GAITHERSBURG, MD 20877               |
| Manifest Number:                       | 015860255JJK                         |
| Transporter 1:                         | CLEAN VENTURE INC                    |
| Transporter 2:                         | Not reported                         |
| Generator Certifier:                   | KATHY DAVIS                          |
| Date Shipped Out:                      | 08/26/2016                           |
| Destination Facility Certifier:        | ANNIE E. HIED                        |
| Date Arrived at Destingation Facility: | 08/26/2016                           |
| Quantity:                              | 15                                   |
| Unit:                                  | Gallons                              |
| EPAID:                                 | MDD985421973                         |
| Name:                                  | UNITED PARCEL SERVICE - GAITHERSBURG |
| Address:                               | 9401 GAITHER ROAD                    |
| City,State,Zip:                        | GAITHERSBURG, MD 20877               |
| Manifest Number:                       | 000794821VES                         |
| Transporter 1:                         | VEOLIA ES TECHNICAL SOLUTIONS        |
| Transporter 2:                         | S J TRANSPORATION CO INC             |
| Generator Certifier:                   | ANN-MARIE KINAHAN                    |
| Date Shipped Out:                      | 11/05/2015                           |
| Destination Facility Certifier:        | J. LEONARD BECK                      |
| Date Arrived at Destingation Facility: | 11/12/2015                           |
| Quantity:                              | 140                                  |
| Unit:                                  | POUNDS                               |
| EPAID:                                 | MDD985421973                         |
| Name:                                  | UNITED PARCEL SERVICE - GAITHERSBURG |
| Address:                               | 9401 GAITHER ROAD                    |
| City,State,Zip:                        | GAITHERSBURG, MD 20877               |
| Manifest Number:                       | 001258748VES                         |
| Transporter 1:                         | VEOLIA ES TECHNICAL SOLUTION         |
| Transporter 2:                         | SJ TRANSPORTATION COMPANY INC        |
| Generator Certifier:                   | BENJAMIN GLASSER                     |
| Date Shipped Out:                      | 08/01/2017                           |
| Destination Facility Certifier:        | J. LEONARD BECK                      |
| Date Arrived at Destingation Facility: | 08/16/2017                           |
| Quantity:                              | 117                                  |
| Unit:                                  | Pounds                               |
| EPAID:                                 | MDD985421973                         |
| Name:                                  | UNITED PARCEL SERVICE - GAITHERSBURG |
| Address:                               | 9401 GAITHER ROAD                    |
| City,State,Zip:                        | GAITHERSBURG, MD 20877               |
| Manifest Number:                       | 001006308VES                         |
| Transporter 1:                         | VEOLIA ES TECHNICAL SOLUTIONS        |
| Transporter 2:                         | ENVIRONMENTAL RECOVERY CORP          |
| Generator Certifier:                   | BENJAMINE GLASER                     |
| Date Shipped Out:                      | 03/06/2018                           |
| Destination Facility Certifier:        | J LEONARD BECK                       |
| Date Arrived at Destingation Facility: | 03/21/2018                           |
| Quantity:                              | 630                                  |

Map ID  
Direction  
Distance  
Elevation

MAP FINDINGS

Site

Database(s)

EDR ID Number  
EPA ID Number

UNITED PARCEL SERVICE - GAITHERSBURG (Continued)

S121870000

|                                       |                                      |
|---------------------------------------|--------------------------------------|
| Unit:                                 | Pounds                               |
| EPAID:                                | MDD985421973                         |
| Name:                                 | UNITED PARCEL SERVICE - GAITHERSBURG |
| Address:                              | 9401 GAITHER ROAD                    |
| City,State,Zip:                       | GAITHERSBURG, MD 20877               |
| Manifest Number:                      | 001006080VES                         |
| Transporter 1:                        | VEOLIA ES TECHNICAL SOLUTIONS        |
| Transporter 2:                        | ENVIRONMENTAL RECOVERY CORPORATION   |
| Generator Certifier:                  | BENJAMIN GLASER                      |
| Date Shipped Out:                     | 12/26/2017                           |
| Destination Facility Certifier:       | J LEONARD BECK                       |
| Date Arrived at Destination Facility: | 01/10/2018                           |
| Quantity:                             | 655                                  |
| Unit:                                 | Pounds                               |
| EPAID:                                | MDD985421973                         |
| Name:                                 | UNITED PARCEL SERVICE - GAITHERSBURG |
| Address:                              | 9401 GAITHER ROAD                    |
| City,State,Zip:                       | GAITHERSBURG, MD 20877               |
| Manifest Number:                      | 001208524VES                         |
| Transporter 1:                        | VEOLIA ES TECHNICAL SOLUTIONS        |
| Transporter 2:                        | ENVIRONMENTAL RECOVERY CORP          |
| Generator Certifier:                  | BENJAMIN GLAZER                      |
| Date Shipped Out:                     | 04/20/2017                           |
| Destination Facility Certifier:       | J. LEONARD BECK                      |
| Date Arrived at Destination Facility: | 05/10/2017                           |
| Quantity:                             | 130                                  |
| Unit:                                 | Pounds                               |
| EPAID:                                | MDD985421973                         |
| Name:                                 | UNITED PARCEL SERVICE - GAITHERSBURG |
| Address:                              | 9401 GAITHER ROAD                    |
| City,State,Zip:                       | GAITHERSBURG, MD 20877               |
| Manifest Number:                      | 001144196VES                         |
| Transporter 1:                        | VEOLIA ES TECHNICAL SOLUTIONS        |
| Transporter 2:                        | ENVIRONMENTAL RECOVERY CORP.         |
| Generator Certifier:                  | ANN-MARIE KINAHAN                    |
| Date Shipped Out:                     | 01/03/2017                           |
| Destination Facility Certifier:       | J. LEONARD BECK                      |
| Date Arrived at Destination Facility: | 01/18/2017                           |
| Quantity:                             | 356                                  |
| Unit:                                 | Pounds                               |

HF1049 9401 GAITHER ROAD  
ESE 9401 GAITHER ROAD  
< 1/8 GAITHERSBURG, MD 20877  
0.100 mi.  
530 ft. Site 40 of 54 in cluster HF

HMIRS 2019009206  
N/A

Actual:  
472 ft. [Click this hyperlink](#) while viewing on your computer to access  
additional HMIRS detail in the EDR Site Report.  
Focus Map:  
1

Map ID  
Direction  
Distance  
Elevation

MAP FINDINGS

Site

Database(s)

EDR ID Number  
EPA ID Number

HF1050 9401 GAITHER ROAD  
ESE 9401 GAITHER ROAD  
< 1/8 GAITHERSBURG, MD 20877  
0.100 mi.  
530 ft. Site 41 of 54 in cluster HF

HMIRS 2016004836  
N/A

Actual:  
472 ft.

[Click this hyperlink](#) while viewing on your computer to access  
additional HMIRS detail in the EDR Site Report.

Focus Map:  
1

HF1051 9401 GAITHER ROAD  
ESE 9401 GAITHER ROAD  
< 1/8 GAITHERSBURG, MD 20877  
0.100 mi.  
530 ft. Site 42 of 54 in cluster HF

HMIRS 2016000868  
N/A

Actual:  
472 ft.

[Click this hyperlink](#) while viewing on your computer to access  
additional HMIRS detail in the EDR Site Report.

Focus Map:  
1

HF1052 9401 GAITHER ROAD  
ESE 9401 GAITHER ROAD  
< 1/8 GAITHERSBURG, MD 20877  
0.100 mi.  
530 ft. Site 43 of 54 in cluster HF

HMIRS 2018003503  
N/A

Actual:  
472 ft.

[Click this hyperlink](#) while viewing on your computer to access  
additional HMIRS detail in the EDR Site Report.

Focus Map:  
1

HF1053 9401 GAITHER ROAD  
ESE 9401 GAITHER ROAD  
< 1/8 GAITHERBURG, MD 20877  
0.100 mi.  
530 ft. Site 44 of 54 in cluster HF

HMIRS 2014001397  
N/A

Actual:  
472 ft.

[Click this hyperlink](#) while viewing on your computer to access  
additional HMIRS detail in the EDR Site Report.

Focus Map:  
1



Map ID  
Direction  
Distance  
Elevation

MAP FINDINGS

Site

Database(s)

EDR ID Number  
EPA ID Number

HF1054 9401 GAITHER ROAD  
ESE 9401 GAITHER ROAD  
< 1/8 GAITHERSBURG, MD 20877  
0.100 mi.  
530 ft. Site 45 of 54 in cluster HF

HMIRS 2013015239  
N/A

Actual:  
472 ft.

[Click this hyperlink](#) while viewing on your computer to access additional HMIRS detail in the EDR Site Report.

Focus Map:  
1

HF1055 9401 GAITHER ROAD  
ESE 9401 GAITHER ROAD  
< 1/8 GAITHERSBURG, MD  
0.100 mi.  
530 ft. Site 46 of 54 in cluster HF

HMIRS 2008432821  
N/A

Actual:  
472 ft.

[Click this hyperlink](#) while viewing on your computer to access additional HMIRS detail in the EDR Site Report.

Focus Map:  
1

HF1056 9401 GAITHER ROAD  
ESE 9401 GAITHER ROAD  
< 1/8 GAITHERSBURG, MD 20877  
0.100 mi.  
530 ft. Site 47 of 54 in cluster HF

HMIRS 2018010736  
N/A

Actual:  
472 ft.

[Click this hyperlink](#) while viewing on your computer to access additional HMIRS detail in the EDR Site Report.

Focus Map:  
1

HF1057 9401 GAITHER ROAD  
ESE 9401 GAITHER ROAD  
< 1/8 GAITHERSBURG, MD 20877  
0.100 mi.  
530 ft. Site 48 of 54 in cluster HF

HMIRS 2018008485  
N/A

Actual:  
472 ft.

[Click this hyperlink](#) while viewing on your computer to access additional HMIRS detail in the EDR Site Report.

Focus Map:  
1

Map ID  
Direction  
Distance  
Elevation

MAP FINDINGS

Site

Database(s)

EDR ID Number  
EPA ID Number

HF1058 9401 GAITHER ROAD  
ESE 9401 GAITHER ROAD  
< 1/8 GAITHERSBURG, MD 20877  
0.100 mi.  
530 ft. Site 49 of 54 in cluster HF

HMIRS 2018010033  
N/A

Actual:  
472 ft.

[Click this hyperlink](#) while viewing on your computer to access  
additional HMIRS detail in the EDR Site Report.

Focus Map:  
1

HF1059 9401 GAITHER ROAD  
ESE 9401 GAITHER ROAD  
< 1/8 GAITHERSBURG, MD 20877  
0.100 mi.  
530 ft. Site 50 of 54 in cluster HF

HMIRS 2019013378  
N/A

Actual:  
472 ft.

[Click this hyperlink](#) while viewing on your computer to access  
additional HMIRS detail in the EDR Site Report.

Focus Map:  
1

HF1060 9401 GAITHER ROAD  
ESE 9401 GAITHER ROAD  
< 1/8 GAITHERSBURG, MD 20877  
0.100 mi.  
530 ft. Site 51 of 54 in cluster HF

HMIRS 2018014554  
N/A

Actual:  
472 ft.

[Click this hyperlink](#) while viewing on your computer to access  
additional HMIRS detail in the EDR Site Report.

Focus Map:  
1

HF1061 9401 GAITHER ROAD  
ESE 9401 GAITHER ROAD  
< 1/8 GAITHERSBURG, MD 20877  
0.100 mi.  
530 ft. Site 52 of 54 in cluster HF

HMIRS 2018010320  
N/A

Actual:  
472 ft.

[Click this hyperlink](#) while viewing on your computer to access  
additional HMIRS detail in the EDR Site Report.

Focus Map:  
1

## MAP FINDINGS

Site

Database(s)

EDR ID Number  
EPA ID Number

HMIRS 2007445560  
N/A

## Focus Map:

HMIRS 2008429221  
N/A

**Focus Map:**  
1

MD VCP S106779588  
MD LRP N/A

MD LRP:  
Name: PARK POTOMAC  
Address: 12500 PARK POTOMAC AVENUE

Map ID  
Direction  
Distance  
Elevation

MAP FINDINGS

Site

Database(s)

EDR ID Number  
EPA ID Number

**PARK POTOMAC (Continued)**

**S106779588**

|                                 |                                |
|---------------------------------|--------------------------------|
| City,State,Zip:                 | POTOMAC, MD 20852              |
| Factsheet URL:                  | No Fact Sheet Available.       |
| Voluntary Cleanup Program:      | Yes                            |
| Brownfield Assessment Complete: | No                             |
| NPL:                            | No                             |
| Federal Facility:               | No                             |
| Alias:                          | Fortune Park, Wheel of Fortune |
| Groundwater:                    | No                             |
| Assessment On-Going:            | No                             |
| Remediation On-Going:           | Yes                            |
| Withdrawn:                      | No                             |
| GW Chlorinated:                 | Yes                            |
| GW Petroleum:                   | No                             |
| GW Metals:                      | Yes                            |
| GW Pesticides:                  | No                             |
| GW PCB:                         | No                             |
| GW PAH:                         | No                             |
| Soil Chlorinated:               | No                             |
| Soil Metals:                    | Yes                            |
| Soil Pesticides:                | No                             |
| Soil PCB:                       | No                             |
| Soil PAH:                       | No                             |
| Soil Petroleum:                 | No                             |
| Sediment Chlorinated:           | No                             |
| Sediment Petroleum:             | No                             |
| Sediment Metals:                | No                             |
| Sediment Pesticides:            | No                             |
| Sediment PCB:                   | No                             |
| Sediment PAH:                   | No                             |
| SW Chlorinated:                 | No                             |
| SW Petroleum:                   | No                             |
| SW Metals:                      | No                             |
| SW Pesticides:                  | No                             |
| SW PCB:                         | No                             |
| SW PAH:                         | No                             |
| Site Assessment:                | No                             |
| Tax Map Number:                 | Not reported                   |
| File Available:                 | No                             |
| BMI Number:                     | MD1239                         |
| Archived:                       | No                             |
| Table Site ID:                  | 924                            |
| Parcel Number:                  | Not reported                   |
| Block:                          | Not reported                   |
| Lot Number:                     | Not reported                   |
| Tax ID:                         | Not reported                   |
| Det Issued:                     | No                             |
| Enfor congo:                    | No                             |
| CHS Oversight:                  | No                             |
| EPAID:                          | Not reported                   |
| Regulatory:                     | Not reported                   |
| FY Open:                        | 2005                           |
| FY_Closed:                      | Not reported                   |

Map ID  
Direction  
Distance  
Elevation

MAP FINDINGS

Site

Database(s)

EDR ID Number  
EPA ID Number

1065  
SW  
< 1/8  
0.101 mi.  
533 ft.

9312 W PARKHILL DRIVE  
BETHESDA, MD 20814

MD LEAD S111336543  
N/A

Actual:  
227 ft.

Focus Map:  
12

MD LEAD:

Name: Not reported  
Address: 9312 W PARKHILL DRIVE  
City,State,Zip: BETHESDA, MD 20814  
Facility ID: 160700597545  
Cert Number: 650307  
Unit ID: Not reported  
Inspection Date: 12/18/2013  
Limit Date: Not reported  
Invalid: F  
Company No: 4583  
Company Name: Alban Home Inspection Services, Inc.  
ReInspection Date: / /  
Option: BETHESDA, MD 20814  
Inspection Category: Full Risk Reduction Standard Dust Inspection  
Pass/Fail: P  
Inspector Number: 5051  
Inspector Name: Satterfield Quintin D  
Property Number: 160700597545

Name: Not reported  
Address: 9312 W PARKHILL DRIVE  
City,State,Zip: BETHESDA, MD 20814  
Facility ID: 160700592545  
Cert Number: 801727  
Unit ID: Not reported  
Inspection Date: 10/26/2018  
Limit Date: Not reported  
Invalid: Not reported  
Company No: 12943  
Company Name: Not reported  
ReInspection Date: Not reported  
Option: BETHESDA, MD 20814  
Inspection Category: Full Risk Reduction Standard Dust Inspection  
Pass/Fail: P  
Inspector Number: 12942  
Inspector Name: Not reported  
Property Number: 160700592545

Name: Not reported  
Address: 9312 W PARKHILL DRIVE  
City,State,Zip: BETHESDA, MD 20814  
Facility ID: 160700597545  
Cert Number: 569835  
Unit ID: Not reported  
Inspection Date: 09/20/2011  
Limit Date: Not reported  
Invalid: F  
Company No: 4583  
Company Name: Alban Home Inspection Services, Inc.  
ReInspection Date: / /  
Option: BETHESDA, MD 20814  
Inspection Category: Full Risk Reduction Standard Dust Inspection

Map ID  
Direction  
Distance  
Elevation

MAP FINDINGS

Site

Database(s)

EDR ID Number  
EPA ID Number

(Continued)

S111336543

Pass/Fail: F  
Inspector Number: 5051  
Inspector Name: Satterfield Quintin D  
Property Number: 160700597545

HG1066 NATIONAL LAB CTR  
WSW 1401 RESEARCH BOULEVARD  
< 1/8 ROCKVILLE, MD 20850  
0.101 mi.  
534 ft. Site 1 of 3 in cluster HG

RCRA-LQG 1000113759  
ICIS MD6201390022  
FINDS  
ECHO  
NY MANIFEST

Actual:  
370 ft.

Focus Map:  
4

RCRA-LQG:  
Date form received by agency: 1987-10-09 00:00:00.0  
Facility name: NATIONAL LAB CTR  
Facility address: 1401 RESEARCH BLVD  
ROCKVILLE, MD 20850-3188  
EPA ID: MD6201390022  
Contact: LARRY HERB  
Contact address: 1401 RESEARCH BLVD  
ROCKVILLE, MD 20850-3188  
Contact country: US  
Contact telephone: 301-413-5227  
Contact email: Not reported  
EPA Region: 03  
Land type: Federal  
Classification: Large Quantity Generator  
Description: Handler: generates 1,000 kg or more of hazardous waste during any calendar month; or generates more than 1 kg of acutely hazardous waste during any calendar month; or generates more than 100 kg of any residue or contaminated soil, waste or other debris resulting from the cleanup of a spill, into or on any land or water, of acutely hazardous waste during any calendar month; or generates 1 kg or less of acutely hazardous waste during any calendar month, and accumulates more than 1 kg of acutely hazardous waste at any time; or generates 100 kg or less of any residue or contaminated soil, waste or other debris resulting from the cleanup of a spill, into or on any land or water, of acutely hazardous waste during any calendar month, and accumulates more than 100 kg of that material at any time

Owner/Operator Summary:

Owner/operator name: RESEARCH BLVD PARTNERSHIP  
Owner/operator address: 481 CARLISE DR  
HERNDON, VA 22070  
Owner/operator country: Not reported  
Owner/operator telephone: 703-435-1707  
Owner/operator email: Not reported  
Owner/operator fax: Not reported  
Owner/operator extension: Not reported  
Legal status: Federal  
Owner/Operator Type: Owner  
Owner/Op start date: Not reported  
Owner/Op end date: Not reported

Owner/operator name: OPERNAME  
Owner/operator address: OPERSTREET  
OPERCITY, AK 99999  
Owner/operator country: Not reported

Map ID  
Direction  
Distance  
Elevation

MAP FINDINGS

Site

Database(s)

EDR ID Number  
EPA ID Number

**NATIONAL LAB CTR (Continued)**

**1000113759**

Owner/operator telephone: 215-555-1212  
Owner/operator email: Not reported  
Owner/operator fax: Not reported  
Owner/operator extension: Not reported  
Legal status: Private  
Owner/Operator Type: Operator  
Owner/Op start date: Not reported  
Owner/Op end date: Not reported

**Handler Activities Summary:**

U.S. importer of hazardous waste: No  
Mixed waste (haz. and radioactive): No  
Recycler of hazardous waste: No  
Transporter of hazardous waste: No  
Treater, storer or disposer of HW: No  
Underground injection activity: No  
On-site burner exemption: No  
Furnace exemption: No  
Used oil fuel burner: No  
Used oil processor: No  
Used oil refiner: No  
Used oil fuel marketer to burner: No  
Used oil Specification marketer: No  
Used oil transfer facility: No  
Used oil transporter: No

**Hazardous Waste Summary:**

. Waste code: D001  
. Waste name: IGNITABLE WASTE

. Waste code: D008  
. Waste name: LEAD

. Waste code: F005  
. Waste name: THE FOLLOWING SPENT NONHALOGENATED SOLVENTS: TOLUENE, METHYL ETHYL KETONE, CARBON DISULFIDE, ISOBUTANOL, PYRIDINE, BENZENE, 2-ETHOXYETHANOL, AND 2-NITROPROPANE; ALL SPENT SOLVENT MIXTURES/BLENDS CONTAINING, BEFORE USE, A TOTAL OF TEN PERCENT OR MORE (BY VOLUME) OF ONE OR MORE OF THE ABOVE NONHALOGENATED SOLVENTS OR THOSE SOLVENTS LISTED IN F001, F002, OR F004; AND STILL BOTTOMS FROM THE RECOVERY OF THESE SPENT SOLVENTS AND SPENT SOLVENT MIXTURES.

. Waste code: U002  
. Waste name: 2-PROPANONE (I) (OR) ACETONE (I)

. Waste code: U019  
. Waste name: BENZENE (I,T)

. Waste code: U044  
. Waste name: CHLOROFORM (OR) METHANE, TRICHLORO-

. Waste code: U080  
. Waste name: METHANE, DICHLORO- (OR) METHYLENE CHLORIDE

. Waste code: U112

Map ID  
Direction  
Distance  
Elevation

MAP FINDINGS

Site

Database(s)

EDR ID Number  
EPA ID Number

**NATIONAL LAB CTR (Continued)**

**1000113759**

. Waste name: ACETIC ACID, ETHYL ESTER (I) (OR) ETHYL ACETATE (I)  
. Waste code: U117  
. Waste name: ETHANE, 1,1'-OXYBIS-(I) (OR) ETHYL ETHER (I)  
. Waste code: U154  
. Waste name: METHANOL (I) (OR) METHYL ALCOHOL (I)  
. Waste code: U159  
. Waste name: 2-BUTANONE (I,T) (OR) METHYL ETHYL KETONE (MEK) (I,T)  
. Waste code: U220  
. Waste name: BENZENE, METHYL- (OR) TOLUENE  
. Waste code: U221  
. Waste name: BENZENEDIAMINE, AR-METHYL- (OR) TOLUENEDIAMINE  
. Waste code: U239  
. Waste name: BENZENE, DIMETHYL- (I,T) (OR) XYLENE (I)

Facility Has Received Notices of Violations:

Regulation violated: FR - 40cfr262.34(a)(3)(i)  
Area of violation: Generators - Pre-transport  
Date violation determined: 2002-02-06 00:00:00.0  
Date achieved compliance: 2002-07-25 00:00:00.0  
Violation lead agency: EPA  
Enforcement action: INITIAL 3008(A) COMPLIANCE  
Enforcement action date: 2002-06-28 00:00:00.0  
Enf. disposition status: Not reported  
Enf. disp. status date: Not reported  
Enforcement lead agency: EPA  
Proposed penalty amount: Not reported  
Final penalty amount: Not reported  
Paid penalty amount: Not reported

Regulation violated: FR - 40cfr262.34(a)(2 & 3)  
Area of violation: Generators - Pre-transport  
Date violation determined: 2002-02-06 00:00:00.0  
Date achieved compliance: 2002-07-25 00:00:00.0  
Violation lead agency: EPA  
Enforcement action: INITIAL 3008(A) COMPLIANCE  
Enforcement action date: 2002-06-28 00:00:00.0  
Enf. disposition status: Not reported  
Enf. disp. status date: Not reported  
Enforcement lead agency: EPA  
Proposed penalty amount: Not reported  
Final penalty amount: Not reported  
Paid penalty amount: Not reported

Regulation violated: FR - 40cfr262.34(c)(1)(i)  
Area of violation: Generators - Pre-transport  
Date violation determined: 2002-02-06 00:00:00.0  
Date achieved compliance: 2002-07-25 00:00:00.0  
Violation lead agency: EPA  
Enforcement action: INITIAL 3008(A) COMPLIANCE  
Enforcement action date: 2002-06-28 00:00:00.0  
Enf. disposition status: Not reported



Map ID  
Direction  
Distance  
Elevation

MAP FINDINGS

Site

Database(s)

EDR ID Number  
EPA ID Number

**NATIONAL LAB CTR (Continued)**

**1000113759**

Enf. disp. status date: Not reported  
Enforcement lead agency: EPA  
Proposed penalty amount: Not reported  
Final penalty amount: Not reported  
Paid penalty amount: Not reported

Regulation violated: FR - 40cfr262.34(a)(4)  
Area of violation: Generators - Pre-transport  
Date violation determined: 2002-02-06 00:00:00.0  
Date achieved compliance: 2002-07-25 00:00:00.0  
Violation lead agency: EPA  
Enforcement action: INITIAL 3008(A) COMPLIANCE  
Enforcement action date: 2002-06-28 00:00:00.0  
Enf. disposition status: Not reported  
Enf. disp. status date: Not reported  
Enforcement lead agency: EPA  
Proposed penalty amount: Not reported  
Final penalty amount: Not reported  
Paid penalty amount: Not reported

**Evaluation Action Summary:**

Evaluation date: 2014-05-12 00:00:00.0  
Evaluation: COMPLIANCE EVALUATION INSPECTION ON-SITE  
Area of violation: Not reported  
Date achieved compliance: Not reported  
Evaluation lead agency: State

Evaluation date: 2008-06-24 00:00:00.0  
Evaluation: COMPLIANCE EVALUATION INSPECTION ON-SITE  
Area of violation: Not reported  
Date achieved compliance: Not reported  
Evaluation lead agency: State

Evaluation date: 2002-02-06 00:00:00.0  
Evaluation: COMPLIANCE EVALUATION INSPECTION ON-SITE  
Area of violation: Generators - Pre-transport  
Date achieved compliance: 2002-07-25 00:00:00.0  
Evaluation lead agency: EPA

Evaluation date: 1997-12-03 00:00:00.0  
Evaluation: COMPLIANCE EVALUATION INSPECTION ON-SITE  
Area of violation: Not reported  
Date achieved compliance: Not reported  
Evaluation lead agency: State

**ICIS:**

Enforcement Action ID: 03-100018501  
FRS ID: 110005968097  
Action Name: National Lab Center  
Facility Name: ATF NATIONAL LAB CTR  
Facility Address: 1401 RESEARCH BOULEVARD  
ROCKVILLE, MD 20850-3159  
Enforcement Action Type: Notice of Violation  
Facility County: MONTGOMERY  
Program System Acronym: RCRAINFO  
Enforcement Action Forum Desc: Administrative - Informal  
EA Type Code: NOV

Map ID  
Direction  
Distance  
Elevation

MAP FINDINGS

Site

Database(s)

EDR ID Number  
EPA ID Number

**NATIONAL LAB CTR (Continued)**

**1000113759**

Facility SIC Code: Not reported  
Federal Facility ID: Not reported  
Latitude in Decimal Degrees: 39.090981  
Longitude in Decimal Degrees: -77.17964  
Permit Type Desc: Not reported  
Program System Acronym: MD6201390022  
Facility NAICS Code: Not reported  
Tribal Land Code: Not reported

**FINDS:**

Registry ID: 110005968097

Click Here:

**Environmental Interest/Information System:**

MD-RCRA (Maryland - Resource Conservation And Recovery Act Information System) houses state information relating to the Resource Conservation and Recovery Act (RCRA).

RCRAInfo is a national information system that supports the Resource Conservation and Recovery Act (RCRA) program through the tracking of events and activities related to facilities that generate, transport, and treat, store, or dispose of hazardous waste. RCRAInfo allows RCRA program staff to track the notification, permit, compliance, and corrective action activities required under RCRA.

[Click this hyperlink](#) while viewing on your computer to access additional FINDS: detail in the EDR Site Report.

**ECHO:**

Envid: 1000113759  
Registry ID: 110005968097  
DFR URL: <http://echo.epa.gov/detailed-facility-report?fid=110005968097>  
Name: NATIONAL LAB CTR  
Address: 1401 RESEARCH BOULEVARD  
City,State,Zip: ROCKVILLE, MD 20850

**NY MANIFEST:**

Name: ATF-NATIONAL LAB CENTER  
Address: 1401 RESEARCH BLVD  
City,State,Zip: ROCKVILLE, MD 20850-3188  
Country: USA  
EPA ID: MD6201390022  
Facility Status: Not reported  
Location Address 1: 1401 RESEARCH BLVD  
Code: BP  
Location Address 2: Not reported  
Total Tanks: Not reported  
Location City: ROCKVILLE  
Location State: MD  
Location Zip: 20850  
Location Zip 4: Not reported

**NY MANIFEST:**

EPAID: MD6201390022  
Mailing Name: ATF-NATIONAL LAB CENTER  
Mailing Contact: ALAN REISIG  
Mailing Address 1: 1401 RESEARCH BLVD

Map ID  
Direction  
Distance  
Elevation

MAP FINDINGS

Site

Database(s)

EDR ID Number  
EPA ID Number

**NATIONAL LAB CTR (Continued)**

**1000113759**

Mailing Address 2: Not reported  
Mailing City: ROCKVILLE  
Mailing State: MD  
Mailing Zip: 20850  
Mailing Zip 4: Not reported  
Mailing Country: USA  
Mailing Phone: 3012175712

**NY MANIFEST:**

Document ID: NYB9239526  
Manifest Status: Not reported  
seq: 01  
Year: 2000  
Trans1 State ID: PAAH0500  
Trans2 State ID: T73E64PAA  
Generator Ship Date: 09/08/2000  
Trans1 Recv Date: 09/08/2000  
Trans2 Recv Date: 09/14/2000  
TSD Site Recv Date: 09/25/2000  
Part A Recv Date: Not reported  
Part B Recv Date: Not reported  
Generator EPA ID: MD6201390022  
Trans1 EPA ID: NJD080631369  
Trans2 EPA ID: NJD000692061  
TSDF ID 1: NYD049836679  
TSDF ID 2: Not reported  
Manifest Tracking Number: Not reported  
Import Indicator: Not reported  
Export Indicator: Not reported  
Discr Quantity Indicator: Not reported  
Discr Type Indicator: Not reported  
Discr Residue Indicator: Not reported  
Discr Partial Reject Indicator: Not reported  
Discr Full Reject Indicator: Not reported  
Manifest Ref Number: Not reported  
Alt Facility RCRA ID: Not reported  
Alt Facility Sign Date: Not reported  
MGMT Method Type Code: Not reported  
Waste Code: D008 - LEAD 5.0 MG/L TCLP  
Waste Code: Not reported  
Waste Code: Not reported  
Waste Code: Not reported  
Waste Code: Not reported  
Waste Code: Not reported  
Quantity: 00250  
Units: P - Pounds  
Number of Containers: 002  
Container Type: DM - Metal drums, barrels  
Handling Method: L Landfill.  
Specific Gravity: 01.00

Map ID  
Direction  
Distance  
Elevation

MAP FINDINGS

Site

Database(s)

EDR ID Number  
EPA ID Number

**HG1067**     **TREASURY, DEPARTMENT OF THE**  
**WSW**        **1401 RESEARCH BOULEVARD**  
**< 1/8**        **ROCKVILLE, MD 20850**  
**0.101 mi.**  
**534 ft.**     **Site 2 of 3 in cluster HG**

**MLTS**     **1006333121**  
              **N/A**

**Actual:**        **MLTS:**  
**370 ft.**        Contact Name:                WILLIAM KINARD  
**Focus Map:**    Contact Phone:               301-443-1165  
**4**               Institution Code:             18331  
                    Dock Number:                3014864  
                    License Number:             19-18331-01  
                    Lic. Expiration Date:       1994-09-30 00:00:00  
                    Licensee:                    TREASURY, DEPARTMENT OF THE  
                    Licensee Line 2:            Not reported  
                    License Contact Street 1:   1401 RESEARCH BOULEVARD  
                    License Contact Street 2:   BUR. OF ALCOHOL, TOBACCO & FIREARMS  
                    License Contact Street 3:   Not reported  
                    License Contact City:       ROCKVILLE  
                    License Contact State:     MD  
                    License Contact Zip:       20850  
                    License Date:               1989-08-29 00:00:00  
                    First License Date:        1984-04-19 00:00:00  
                    Status:                     Retired  
                    Agency Code:               NRC  
                    Authorized States:         CA GA MD  
                    Authorized for Burial:     N  
                    Approved for Storage Flag: N  
                    Approved for Redistrib Flag: N  
                    Approved for Incineration: N  
                    Last Inspection Date:      1986-01-01 00:00:00  
                    Date of Nest Inspection:   Not reported  
                    Primary RSO Full Name:    WILLIAM KINARD

**HG1068**     **RESEARCH BOULEVARD, 1401**  
**WSW**        **1401 RESEARCH BOULEVARD**  
**< 1/8**        **ROCKVILLE, MD 20850**  
**0.101 mi.**  
**534 ft.**     **Site 3 of 3 in cluster HG**

**US AIRS**     **1004525436**  
**FINDS**       **N/A**  
**ECHO**

**Actual:**        **US AIRS MINOR:**  
**370 ft.**        Envid:                        1004525436  
**Focus Map:**    Region Code:                03  
**4**               Programmatic ID:            AIR MD0000002403100354  
                    Facility Registry ID:        110001690475  
                    D and B Number:           Not reported  
                    Primary SIC Code:         6512  
                    NAICS Code:                531120  
                    Default Air Classification Code: MIN  
                    Facility Type of Ownership Code: POF  
                    Air CMS Category Code:    Not reported  
                    HPV Status:                Not reported

**FINDS:**  
Registry ID:                110001690475

Click Here:

Environmental Interest/Information System:  
AFS (Aerometric Information Retrieval System (AIRS) Facility

Map ID  
Direction  
Distance  
Elevation

MAP FINDINGS

Site

Database(s)

EDR ID Number  
EPA ID Number

**RESEARCH BOULEVARD, 1401 (Continued)**

**1004525436**

Subsystem) replaces the former Compliance Data System (CDS), the National Emission Data System (NEDS), and the Storage and Retrieval of Aerometric Data (SAROAD). AIRS is the national repository for information concerning airborne pollution in the United States. AFS is used to track emissions and compliance data from industrial plants. AFS data are utilized by states to prepare State Implementation Plans to comply with regulatory programs and by EPA as an input for the estimation of total national emissions. AFS is undergoing a major redesign to support facility operating permits required under Title V of the Clean Air Act.

MD-PEMIS (Maryland - Permanent (Air) Emission) database houses data related to Air Emissions. Also known to the EPA as National Emissions Inventory (NEI).

AIR MINOR

[Click this hyperlink](#) while viewing on your computer to access additional FINDS: detail in the EDR Site Report.

**ECHO:**

Envid: 1004525436  
Registry ID: 110001690475  
DFR URL: <http://echo.epa.gov/detailed-facility-report?fid=110001690475>  
Name: RESEARCH BOULEVARD, 1401  
Address: 1401 RESEARCH BOULEVARD  
City,State,Zip: ROCKVILLE, MD 20850

**1069**  
**NNE**  
**< 1/8**  
**0.102 mi.**  
**538 ft.**

**741 BEALL AVE**  
**ROCKVILLE, MD 20850**

**MD LEAD S113442479**  
**N/A**

**Actual:**  
**411 ft.**  
**Focus Map:**  
**4**

**MD LEAD:**

Name: Not reported  
Address: 741 BEALL AVE  
City,State,Zip: ROCKVILLE, MD 20850  
Facility ID: 160400228715  
Cert Number: 614339  
Unit ID: Not reported  
Inspection Date: 01/15/2013  
Limit Date: Not reported  
Invalid: F  
Company No: 9053  
Company Name: Cheryl Eckard Environmental Services, LLC  
ReInspection Date: / /  
Option: ROCKVILLE, MD 20850  
Inspection Category: Full Risk Reduction Standard Dust Inspection  
Pass/Fail: P  
Inspector Number: 8046  
Inspector Name: Eckard Cheryl L.  
Property Number: 160400228715

Map ID  
Direction  
Distance  
Elevation

MAP FINDINGS

Site

Database(s)

EDR ID Number  
EPA ID Number

HH1070

ENE

< 1/8

0.102 mi.

539 ft.

10201 GROSVENOR PLACE  
BETHESDA, MD 20814

Site 1 of 5 in cluster HH

MD LEAD

S121709831

N/A

Actual:

262 ft.

MD LEAD:

Focus Map:  
9

Name: Not reported  
Address: 10201 GROSVENOR PLACE  
City,State,Zip: BETHESDA, MD 20814  
Facility ID: 160401578957  
Cert Number: 696183  
Unit ID: 508  
Inspection Date: 06/10/2015  
Limit Date: Not reported  
Invalid: Not reported  
Company No: 14214  
Company Name: Thorough Property Services LLC  
ReInspection Date: / /  
Option: BETHESDA, MD 20814  
Inspection Category: Full Risk Reduction Standard Dust Inspection  
Pass/Fail: P  
Inspector Number: 14212  
Inspector Name: Lee, Sr. Tab Duranda  
Property Number: 160401578957

HH1071

ENE

< 1/8

0.102 mi.

539 ft.

10201 GROSVENOR PLACE  
BETHESDA, MD 00000

Site 2 of 5 in cluster HH

MD LEAD

S121385511

N/A

Actual:

262 ft.

MD LEAD:

Focus Map:  
9

Name: Not reported  
Address: 10201 GROSVENOR PLACE  
City,State,Zip: BETHESDA, MD 00000  
Facility ID: Not reported  
Cert Number: 414786  
Unit ID: 1222  
Inspection Date: 08/23/2007  
Limit Date: Not reported  
Invalid: Not reported  
Company No: 4583  
Company Name: Alban Home Inspection Services, Inc.  
ReInspection Date: / /  
Option: Full Lead Free  
Inspection Category: Lead Free  
Pass/Fail: P  
Inspector Number: 5758  
Inspector Name: Lazerow Arthur S  
Property Number: Not reported

Name: Not reported  
Address: 10201 GROSVENOR PLACE  
City,State,Zip: BETHESDA, MD 00000  
Facility ID: Not reported  
Cert Number: 414787  
Unit ID: 101  
Inspection Date: 08/23/2007  
Limit Date: Not reported

Map ID  
Direction  
Distance  
Elevation

MAP FINDINGS

Site

Database(s)

EDR ID Number  
EPA ID Number

(Continued)

S121385511

Invalid: Not reported  
Company No: 4583  
Company Name: Alban Home Inspection Services, Inc.  
ReInspection Date: / /  
Option: Full Lead Free  
Inspection Category: Lead Free  
Pass/Fail: P  
Inspector Number: 5758  
Inspector Name: Lazerow Arthur S  
Property Number: Not reported

Name: Not reported  
Address: 10201 GROSVENOR PLACE  
City,State,Zip: BETHESDA, MD 00000  
Facility ID: Not reported  
Cert Number: 414788  
Unit ID: 203  
Inspection Date: 08/23/2007  
Limit Date: Not reported  
Invalid: Not reported  
Company No: 4583  
Company Name: Alban Home Inspection Services, Inc.  
ReInspection Date: / /  
Option: Full Lead Free  
Inspection Category: Lead Free  
Pass/Fail: P  
Inspector Number: 5758  
Inspector Name: Lazerow Arthur S  
Property Number: Not reported

Name: Not reported  
Address: 10201 GROSVENOR PLACE  
City,State,Zip: BETHESDA, MD 00000  
Facility ID: Not reported  
Cert Number: 414789  
Unit ID: 927  
Inspection Date: 08/23/2007  
Limit Date: Not reported  
Invalid: Not reported  
Company No: 4583  
Company Name: Alban Home Inspection Services, Inc.  
ReInspection Date: / /  
Option: Full Lead Free  
Inspection Category: Lead Free  
Pass/Fail: P  
Inspector Number: 5758  
Inspector Name: Lazerow Arthur S  
Property Number: Not reported

Map ID  
Direction  
Distance  
Elevation

MAP FINDINGS

Site

Database(s)

EDR ID Number  
EPA ID Number

HH1072  
ENE  
< 1/8  
0.102 mi.  
539 ft.

10201 GROSVENOR PLACE  
BETHESDA, MD 20814  
Site 3 of 5 in cluster HH

MD LEAD S121709853  
N/A

Actual:  
262 ft.

MD LEAD:

Focus Map:  
9

Name: Not reported  
Address: 10201 GROSVENOR PLACE  
City,State,Zip: BETHESDA, MD 20814  
Facility ID: 160401580448  
Cert Number: 696182  
Unit ID: 1013  
Inspection Date: 06/10/2015  
Limit Date: Not reported  
Invalid: Not reported  
Company No: 14214  
Company Name: Thorough Property Services LLC  
ReInspection Date: / /  
Option: BETHESDA, MD 20814  
Inspection Category: Full Risk Reduction Standard Dust Inspection  
Pass/Fail: P  
Inspector Number: 14212  
Inspector Name: Lee, Sr. Tab Duranda  
Property Number: 160401580448

HH1073  
ENE  
< 1/8  
0.102 mi.  
539 ft.

10201 GROSVENOR PLACE  
BETHESDA, MD 20814  
Site 4 of 5 in cluster HH

MD LEAD S121709835  
N/A

Actual:  
262 ft.

MD LEAD:

Focus Map:  
9

Name: Not reported  
Address: 10201 GROSVENOR PLACE  
City,State,Zip: BETHESDA, MD 20814  
Facility ID: 160401579245  
Cert Number: 734363  
Unit ID: 608  
Inspection Date: 03/25/2016  
Limit Date: Not reported  
Invalid: Not reported  
Company No: 4459  
Company Name: Arc Environmental, Inc.  
ReInspection Date: / /  
Option: BETHESDA, MD 20814  
Inspection Category: Full Risk Reduction Standard Dust Inspection  
Pass/Fail: P  
Inspector Number: 14703  
Inspector Name: Chapline Gordon Patrick  
Property Number: 160401579245



Map ID  
Direction  
Distance  
Elevation

MAP FINDINGS

Site

Database(s)

EDR ID Number  
EPA ID Number

HH1074  
ENE  
< 1/8  
0.102 mi.  
539 ft.

10201 GROSVENOR PLACE  
BETHESDA, MD 20814  
Site 5 of 5 in cluster HH

MD LEAD S121709851  
N/A

Actual:  
262 ft.

MD LEAD:

Focus Map:  
9

Name: Not reported  
Address: 10201 GROSVENOR PLACE  
City,State,Zip: BETHESDA, MD 20814  
Facility ID: 160401580392  
Cert Number: 696185  
Unit ID: 1008  
Inspection Date: 06/10/2015  
Limit Date: Not reported  
Invalid: Not reported  
Company No: 14214  
Company Name: Thorough Property Services LLC  
ReInspection Date: / /  
Option: BETHESDA, MD 20814  
Inspection Category: Full Risk Reduction Standard Dust Inspection  
Pass/Fail: P  
Inspector Number: 14212  
Inspector Name: Lee, Sr. Tab Duranda  
Property Number: 160401580392

HI1075  
SW  
< 1/8  
0.102 mi.  
541 ft.

MONTGOMERY COUNTY SIGN SHOP  
1283 SEVEN LOCKS RD BLDG E  
ROCKVILLE, MD 20854  
Site 1 of 6 in cluster HI

RCRA-VSQQ 1000770757  
US AIRS MDD985415082

Actual:  
415 ft.

RCRA-VSQQ:

Focus Map:  
5

Date form received by agency: 1992-07-16 00:00:00.0  
Facility name: MONTGOMERY COUNTY SIGN SHOP  
Facility address: 1283 SEVEN LOCKS RD BLDG E  
ROCKVILLE, MD 20854  
EPA ID: MDD985415082  
Contact: ROBERT POOLE  
Contact address: 1283 SEVEN LOCKS RD BLDG E  
ROCKVILLE, MD 20854  
Contact country: US  
Contact telephone: 301-279-1391  
Contact email: Not reported  
EPA Region: 03  
Land type: Private  
Classification: Conditionally Exempt Small Quantity Generator  
Description: Handler: generates 100 kg or less of hazardous waste per calendar month, and accumulates 1000 kg or less of hazardous waste at any time; or generates 1 kg or less of acutely hazardous waste per calendar month, and accumulates at any time: 1 kg or less of acutely hazardous waste; or 100 kg or less of any residue or contaminated soil, waste or other debris resulting from the cleanup of a spill, into or on any land or water, of acutely hazardous waste; or generates 100 kg or less of any residue or contaminated soil, waste or other debris resulting from the cleanup of a spill, into or on any land or water, of acutely hazardous waste during any calendar month, and accumulates at any time: 1 kg or less of acutely hazardous waste; or 100 kg or less of any residue or contaminated soil, waste or other debris resulting from the cleanup of a spill, into or on any land or water, of acutely

Map ID  
Direction  
Distance  
Elevation

MAP FINDINGS

Site

Database(s)

EDR ID Number  
EPA ID Number

**MONTGOMERY COUNTY SIGN SHOP (Continued)**

**1000770757**

hazardous waste

Owner/Operator Summary:

Owner/operator name: MONTGOMERY COUNTY GOVT  
Owner/operator address: 101 MONROE ST  
ROCKVILLE, MD 20850  
Owner/operator country: US  
Owner/operator telephone: 301-271-1000  
Owner/operator email: Not reported  
Owner/operator fax: Not reported  
Owner/operator extension: Not reported  
Legal status: County  
Owner/Operator Type: Owner  
Owner/Op start date: Not reported  
Owner/Op end date: Not reported

Handler Activities Summary:

U.S. importer of hazardous waste: No  
Mixed waste (haz. and radioactive): No  
Recycler of hazardous waste: No  
Transporter of hazardous waste: No  
Treater, storer or disposer of HW: No  
Underground injection activity: No  
On-site burner exemption: No  
Furnace exemption: No  
Used oil fuel burner: No  
Used oil processor: No  
User oil refiner: No  
Used oil fuel marketer to burner: No  
Used oil Specification marketer: No  
Used oil transfer facility: No  
Used oil transporter: No

Hazardous Waste Summary:

. Waste code: D000  
. Waste name: Not Defined  
  
. Waste code: D001  
. Waste name: IGNITABLE WASTE  
  
. Waste code: D007  
. Waste name: CHROMIUM  
  
. Waste code: D008  
. Waste name: LEAD  
  
. Waste code: D035  
. Waste name: METHYL ETHYL KETONE

Violation Status: No violations found

Evaluation Action Summary:

Evaluation date: 1999-06-22 00:00:00.0  
Evaluation: COMPLIANCE EVALUATION INSPECTION ON-SITE

Map ID  
Direction  
Distance  
Elevation

MAP FINDINGS

Site

Database(s)

EDR ID Number  
EPA ID Number

**MONTGOMERY COUNTY SIGN SHOP (Continued)**

**1000770757**

Area of violation: Not reported  
Date achieved compliance: Not reported  
Evaluation lead agency: State

**US AIRS MINOR:**

Envid: 1000770757  
Region Code: 03  
Programmatic ID: AIR MD0000002403100412  
Facility Registry ID: 110001783712  
D and B Number: Not reported  
Primary SIC Code: 9223  
NAICS Code: 922140  
Default Air Classification Code: MIN  
Facility Type of Ownership Code: CNG  
Air CMS Category Code: Not reported  
HPV Status: Not reported

**HI1076**  
**SW**  
**< 1/8**  
**0.102 mi.**  
**541 ft.**

**SITE # 04**  
**1283 SEVEN LOCKS RD**  
**ROCKVILLE, MD 20854**  
  
**Site 2 of 6 in cluster HI**

**MD OCPCASES** **S104632863**  
**MD HIST UST** **N/A**

**Actual:**  
**415 ft.**

**Focus Map:**  
**5**

**OCPCASES:**

Name: SEVEN LOCKS TECH CENTER  
Address: 1283 SEVEN LOCKS RD  
City,State,Zip: ROCKVILLE, MD 20854  
Facility ID: 08-0057MO1  
Facility Status/Code: CLOSED/New Installation - Motor/Lube Oil  
Date Open: 07/27/2007  
Date Closed: 01/04/2008  
Release: NO  
Cleanup: NO  
Registration Number: 3686

Name: BETHESDA HIGHWAY DEPOT  
Address: 1283 SEVEN LOCKS RD  
City,State,Zip: ROCKVILLE, MD 20854  
Facility ID: 14-0069MO  
Facility Status/Code: OPEN/Ground Seep Investigation/ Cleanup  
Date Open: 07/29/2013  
Date Closed: Not reported  
Release: YES  
Cleanup: Not reported  
Registration Number: 3686

Name: BETHESDA HIGHWAY DEPOT  
Address: 1283 SEVEN LOCKS RD  
City,State,Zip: ROCKVILLE, MD 20854  
Facility ID: 16-0506MO  
Facility Status/Code: CLOSED/Tank Closure - Motor/Lube Oil  
Date Open: 03/10/2016  
Date Closed: 05/23/2017  
Release: YES  
Cleanup: Not reported  
Registration Number: 3686

Name: PETROL EXPRESS OIL CO (SURFACE SPILL)

Map ID  
Direction  
Distance  
Elevation

MAP FINDINGS

Site

Database(s)

EDR ID Number  
EPA ID Number

**SITE # 04 (Continued)**

**S104632863**

Address: 1283 SEVEN LOCKS RD  
City,State,Zip: ROCKVILLE, MD 20854  
Facility ID: 91-2121MO1  
Facility Status/Code: CLOSED/  
Date Open: 01/14/1991  
Date Closed: 05/07/1991  
Release: Not reported  
Cleanup: Not reported  
Registration Number: 3686

Historical UST:

Facility ID: 3009352  
Tank ID: 001  
Age: 21  
Capacity: 10,000  
Tank Status: Currently in use  
Product: Gasoline

Facility ID: 3009352  
Tank ID: 002  
Age: Not reported  
Capacity: 4,000  
Tank Status: Currently in use  
Product: Gasoline

Facility ID: 3009352  
Tank ID: 003  
Age: Not reported  
Capacity: 4,000  
Tank Status: Currently in use  
Product: Gasoline

Facility ID: 3009352  
Tank ID: 004  
Age: Not reported  
Capacity: 4,000  
Tank Status: Currently in use  
Product: Gasoline

Facility ID: 3009352  
Tank ID: 005  
Age: 16  
Capacity: 10,000  
Tank Status: Currently in use  
Product: Diesel

Facility ID: 3009352  
Tank ID: 006  
Age: Not reported  
Capacity: 1,000  
Tank Status: Currently in use  
Product: Kerosene

Facility ID: 3009352  
Tank ID: 007  
Age: 19  
Capacity: 3,000

Map ID  
Direction  
Distance  
Elevation

MAP FINDINGS

Site

Database(s)

EDR ID Number  
EPA ID Number

**SITE # 04 (Continued)**

**S104632863**

Tank Status: Removed  
Product: Used Oil  
  
Facility ID: 3009352  
Tank ID: 008  
Age: 26  
Capacity: 3000  
Tank Status: Currently in use  
Product: Heating Oil

HI1077  
SW  
< 1/8  
0.102 mi.  
541 ft.

**BETHESDA HIGHWAY DEPOT**  
**1283 SEVEN LOCKS ROAD**  
**ROCKVILLE, MD 20854**  
  
**Site 3 of 6 in cluster HI**

**MD UST**  
**MD Financial Assurance**

**U003735604**  
**N/A**

**Actual:**  
**415 ft.**  
**Focus Map:**  
**5**

UST:  
Facility Id: 3686  
Oper Name: Kane Stoner  
Form Name: Calvin Mentzer  
Form Title: Owner's Rep  
Form Date: 09/12/2019  
Owner Id: 2351  
  
Owner:  
Owner Name: Montgomery County Government  
Owner Address: 16630 Crabbs Branch Way  
Owner City: Rockville  
Owner State: MD  
Owner Zip: 20855  
Owner Phone: (240) 372-5218  
Owner Contact: Kane Stoner

Tanks:  
Tank ID: 1  
**Tank Status: Permanently Out Of Use**  
Tank Capacity: 12000  
Substance Description: Gasohol  
Tank Compartment: False  
Compartment Compartment: A  
Date Installed: 01/01/1988  
Tank Material Desc: Cathodically Protected Steel (Supplemental Anodes Added)  
Pipe Material Desc: Flexible Plastic

Tank ID: 10  
**Tank Status: Permanently Out Of Use**  
Tank Capacity: 3000  
Substance Description: Heating Oil  
Tank Compartment: False  
Compartment Compartment: A  
Date Installed: 01/01/1960  
Tank Material Desc: Asphalt Coated or Bare Steel  
Pipe Material Desc: Bare or Galvanized Steel

Tank ID: 11  
**Tank Status: Permanently Out Of Use**  
Tank Capacity: 500  
Substance Description: Lube Oil

Map ID  
Direction  
Distance  
Elevation

MAP FINDINGS

Site

Database(s)

EDR ID Number  
EPA ID Number

**BETHESDA HIGHWAY DEPOT (Continued)**

**U003735604**

Tank Compartment: True  
Compartment Compartment: E  
Date Installed: 09/07/2007  
Tank Material Desc: Composite (Steel w/ FRP)  
Pipe Material Desc: Flexible Plastic

Tank ID: 11  
**Tank Status: Permanently Out Of Use**  
Tank Capacity: 500  
Substance Description: Lube Oil  
Tank Compartment: True  
Compartment Compartment: A  
Date Installed: 09/07/2007  
Tank Material Desc: Composite (Steel w/ FRP)  
Pipe Material Desc: Flexible Plastic

Tank ID: 11  
**Tank Status: Permanently Out Of Use**  
Tank Capacity: 500  
Substance Description: Hazardous Substance  
Tank Compartment: True  
Compartment Compartment: B  
Date Installed: 09/07/2007  
Tank Material Desc: Composite (Steel w/ FRP)  
Pipe Material Desc: Flexible Plastic

Tank ID: 11  
**Tank Status: Permanently Out Of Use**  
Tank Capacity: 500  
Substance Description: Lube Oil  
Tank Compartment: True  
Compartment Compartment: D  
Date Installed: 09/07/2007  
Tank Material Desc: Composite (Steel w/ FRP)  
Pipe Material Desc: Flexible Plastic

Tank ID: 11  
**Tank Status: Permanently Out Of Use**  
Tank Capacity: 500  
Substance Description: Lube Oil  
Tank Compartment: True  
Compartment Compartment: C  
Date Installed: 09/07/2007  
Tank Material Desc: Composite (Steel w/ FRP)  
Pipe Material Desc: Flexible Plastic

Tank ID: 12  
**Tank Status: Permanently Out Of Use**  
Tank Capacity: 1000  
Substance Description: Used Oil  
Tank Compartment: True  
Compartment Compartment: A  
Date Installed: 09/07/2007  
Tank Material Desc: Composite (Steel w/ FRP)  
Pipe Material Desc: Fiberglass Reinforced Plastic

Tank ID: 12

Map ID  
Direction  
Distance  
Elevation

MAP FINDINGS

Site

Database(s)

EDR ID Number  
EPA ID Number

**BETHESDA HIGHWAY DEPOT (Continued)**

**U003735604**

**Tank Status:** Permanently Out Of Use  
Tank Capacity: 500  
Substance Description: Hazardous Substance  
Tank Compartment: True  
Compartment Compartment: B  
Date Installed: 09/07/2007  
Tank Material Desc: Composite (Steel w/ FRP)  
Pipe Material Desc: Fiberglass Reinforced Plastic

Tank ID: 13  
**Tank Status:** Permanently Out Of Use  
Tank Capacity: Not reported  
Substance Description: Gasoline  
Tank Compartment: False  
Compartment Compartment: A  
Date Installed: Not reported  
Tank Material Desc: Asphalt Coated or Bare Steel  
Pipe Material Desc: No Piping

Tank ID: 2  
**Tank Status:** Permanently Out Of Use  
Tank Capacity: 12000  
Substance Description: Diesel  
Tank Compartment: False  
Compartment Compartment: A  
Date Installed: 01/01/1988  
Tank Material Desc: Cathodically Protected Steel (Supplemental Anodes Added)  
Pipe Material Desc: Flexible Plastic

Tank ID: 3  
**Tank Status:** Permanently Out Of Use  
Tank Capacity: 10000  
Substance Description: Gasoline  
Tank Compartment: False  
Compartment Compartment: A  
Date Installed: 01/01/1960  
Tank Material Desc: Asphalt Coated or Bare Steel  
Pipe Material Desc: Bare or Galvanized Steel

Tank ID: 4  
**Tank Status:** Permanently Out Of Use  
Tank Capacity: 4000  
Substance Description: Gasoline  
Tank Compartment: False  
Compartment Compartment: A  
Date Installed: 01/01/1960  
Tank Material Desc: Asphalt Coated or Bare Steel  
Pipe Material Desc: Bare or Galvanized Steel

Tank ID: 5  
**Tank Status:** Permanently Out Of Use  
Tank Capacity: 4000  
Substance Description: Gasoline  
Tank Compartment: False  
Compartment Compartment: A  
Date Installed: 01/01/1960  
Tank Material Desc: Asphalt Coated or Bare Steel

Map ID  
Direction  
Distance  
Elevation

MAP FINDINGS

Site

Database(s)

EDR ID Number  
EPA ID Number

**BETHESDA HIGHWAY DEPOT (Continued)**

**U003735604**

Pipe Material Desc: Bare or Galvanized Steel

Tank ID: 6  
**Tank Status: Permanently Out Of Use**  
Tank Capacity: 4000  
Substance Description: Gasoline  
Tank Compartment: False  
Compartment Compartment: A  
Date Installed: 01/01/1960  
Tank Material Desc: Asphalt Coated or Bare Steel  
Pipe Material Desc: Bare or Galvanized Steel

Tank ID: 7  
**Tank Status: Permanently Out Of Use**  
Tank Capacity: 10000  
Substance Description: Diesel  
Tank Compartment: False  
Compartment Compartment: A  
Date Installed: 01/01/1960  
Tank Material Desc: Asphalt Coated or Bare Steel  
Pipe Material Desc: Bare or Galvanized Steel

Tank ID: 8  
**Tank Status: Permanently Out Of Use**  
Tank Capacity: 1000  
Substance Description: Kerosene  
Tank Compartment: False  
Compartment Compartment: A  
Date Installed: 01/01/1960  
Tank Material Desc: Asphalt Coated or Bare Steel  
Pipe Material Desc: Bare or Galvanized Steel

Tank ID: 9  
**Tank Status: Permanently Out Of Use**  
Tank Capacity: 3000  
Substance Description: Used Oil  
Tank Compartment: False  
Compartment Compartment: A  
Date Installed: 01/01/1960  
Tank Material Desc: Asphalt Coated or Bare Steel  
Pipe Material Desc: Bare or Galvanized Steel

**MD Financial Assurance 2:**

Name: BETHESDA HIGHWAY DEPOT  
Address: 1283 SEVEN LOCKS ROAD  
City,State,Zip: ROCKVILLE, MD 20854  
Region: 2  
Facility ID: 3686  
Self Insured: False  
Insurance: False  
Risk Retention Group: False  
Guarantee: False  
Surety Bonds: False  
Letter of Credit: False  
State Fund: False  
Other Finance: False



Map ID  
Direction  
Distance  
Elevation

MAP FINDINGS

Site

Database(s)

EDR ID Number  
EPA ID Number

**BETHESDA HIGHWAY DEPOT (Continued)**

**U003735604**

Finacnce Comments: Not reported  
FR Not Listed: False

**HI1078** **MONTGOMERY COUNTY - SEVEN LOCKS MAINTENANCE CENTER**  
**SW** **1283 SEVEN LOCKS RD, BLDG F**  
**< 1/8** **ROCKVILLE, MD 20854**  
**0.102 mi.**  
**541 ft.** **Site 4 of 6 in cluster HI**

**MD AST** **S118373764**  
**MD NPDES** **N/A**

**Actual:**  
**415 ft.**

**Focus Map:**  
**5**

**AST:**

Facility Id: 2018-OPT-5567  
Name: MONTGOMERY COUNTY - SEVEN LOCKS MAINTENANCE CENTER  
Address: 1283 SEVEN LOCKS RD, BLDG F  
City,State,Zip: ROCKVILLE, MD 20854  
Bill Name: Montgomery County - Seven Locks Maintenance Center  
Bill Addr: Not reported  
Bill Addr2: Not reported  
Bill City/State/Zip: Not reported  
Bill Phone: Not reported  
Owner: Not reported  
Owner Address: Not reported  
Owner City State Zip: Not reported

**Tanks:**

Tank ID: 1A, 1B, 1C  
Capacity: 2000  
Product: Other:  
AI ID: 5567  
Permit Type: Oil Operations  
Product Description: 2,000-gallon split tank [1,000-gallon used oil (1A), 500-gallon motor oil (1B, 1C)]  
Owner Phone: Not reported

**NPDES:**

Name: MONTGOMERY COUNTY - SEVEN LOCKS MAINTENANCE CENTER  
Address: 1283 SEVEN LOCKS RD, BLDG F  
City,State,Zip: ROCKVILLE, MD 20854  
Facility Status: Issued  
Bay Trib Number: Not reported  
Watershed: Cabin John Creek - 02140207  
Permit Type: General Permit  
Description: Not reported  
Sic Number: Not reported  
Permit Number: Not reported  
Npdes Number: MDR000265  
App Description: Not reported  
Latitude/Longitude: Not reported  
Last Issued: 09/09/2014  
Expiration Date: 12/31/2018  
Owner Name: Not reported  
Owner Address: Not reported  
Owner Address 2: Not reported  
Owner City: Not reported  
Owner State: Not reported  
Owner Zip: Not reported  
Received: Not reported  
Comments: Not reported

Map ID  
Direction  
Distance  
Elevation

MAP FINDINGS

Site

Database(s)

EDR ID Number  
EPA ID Number

**MONTGOMERY COUNTY - SEVEN LOCKS MAINTENANCE CENTER (Continued)**

**S118373764**

AI ID: 5567  
Address 2: Not reported  
SIC Description: Sector AD.a Highway Maintenance  
SIC Code2: 4173  
SIC Description 2: Not reported  
SIC Code 3: Not reported  
SIC Description 3: Not reported  
Status Date: 09/09/2014  
State Number: 12SW0265  
Approval Issued Date: 09/09/2014  
Effective End Date: 12/31/2018  
Name: MONTGOMERY COUNTY - SEVEN LOCKS MAINTENANCE CENTER  
Address: 1283 SEVEN LOCKS RD, BLDG F  
City,State,Zip: ROCKVILLE, MD 20854  
Facility Status: History  
Bay Trib Number: Not reported  
Watershed: Cabin John Creek - 02140207  
Permit Type: General Permit  
Description: Not reported  
Sic Number: 9199  
Permit Number: Not reported  
Npdes Number: MDR000265  
App Description: Not reported  
Latitude/Longitude: Not reported  
Last Issued: 03/11/2003  
Expiration Date: 09/08/2014  
Owner Name: Not reported  
Owner Address: Not reported  
Owner Address 2: Not reported  
Owner City: Not reported  
Owner State: Not reported  
Owner Zip: Not reported  
Received: Not reported  
Comments: Not reported

AI ID: 5567  
Address 2: Not reported  
SIC Description: General Government, NEC  
SIC Code2: Not reported  
SIC Description 2: Not reported  
SIC Code 3: Not reported  
SIC Description 3: Not reported  
Status Date: 09/08/2014  
State Number: 02SW0265  
Approval Issued Date: 03/11/2003  
Effective End Date: 09/08/2014  
Name: MONTGOMERY COUNTY - SEVEN LOCKS MAINTENANCE CENTER  
Address: 1283 SEVEN LOCKS RD, BLDG F  
City,State,Zip: ROCKVILLE, MD 20854  
Facility Status: History  
Bay Trib Number: Not reported  
Watershed: Cabin John Creek - 02140207  
Permit Type: General Permit  
Description: Not reported  
Sic Number: 9199  
Permit Number: Not reported  
Npdes Number: MDR000265

Map ID  
Direction  
Distance  
Elevation

MAP FINDINGS

Site

Database(s)

EDR ID Number  
EPA ID Number

**MONTGOMERY COUNTY - SEVEN LOCKS MAINTENANCE CENTER (Continued)**

**S118373764**

App Description: Not reported  
Latitude/Longitude: Not reported  
Last Issued: 03/11/2003  
Expiration Date: 09/08/2014  
Owner Name: Not reported  
Owner Address: Not reported  
Owner Address 2: Not reported  
Owner City: Not reported  
Owner State: Not reported  
Owner Zip: Not reported  
Received: Not reported  
Comments: Not reported

AI ID: 5567  
Address 2: Not reported  
SIC Description: General Government, NEC  
SIC Code2: Not reported  
SIC Description 2: Not reported  
SIC Code 3: Not reported  
SIC Description 3: Not reported  
Status Date: 09/08/2014  
State Number: 02SW0265  
Approval Issued Date: 03/11/2003  
Effective End Date: 09/08/2014  
Name: MONTGOMERY COUNTY - SEVEN LOCKS MAINTENANCE CENTER  
Address: 1283 SEVEN LOCKS RD, BLDG F  
City,State,Zip: ROCKVILLE, MD 20854  
Facility Status: Issued  
Bay Trib Number: Not reported  
Watershed: Cabin John Creek - 02140207  
Permit Type: General Permit  
Description: Not reported  
Sic Number: Not reported  
Permit Number: Not reported  
Npdes Number: MDR000265  
App Description: Not reported  
Latitude/Longitude: Not reported  
Last Issued: 09/09/2014  
Expiration Date: 12/31/2018  
Owner Name: Not reported  
Owner Address: Not reported  
Owner Address 2: Not reported  
Owner City: Not reported  
Owner State: Not reported  
Owner Zip: Not reported  
Received: Not reported  
Comments: Not reported

AI ID: 5567  
Address 2: Not reported  
SIC Description: Sector AD.a Highway Maintenance  
SIC Code2: 4173  
SIC Description 2: Not reported  
SIC Code 3: Not reported  
SIC Description 3: Not reported  
Status Date: 09/09/2014  
State Number: 12SW0265

Map ID  
Direction  
Distance  
Elevation

MAP FINDINGS

Site

Database(s)

EDR ID Number  
EPA ID Number

**MONTGOMERY COUNTY - SEVEN LOCKS MAINTENANCE CENTER (Continued)**

**S118373764**

Approval Issued Date: 09/09/2014  
Effective End Date: 12/31/2018

**HI1079** **MONT. CO. GOV. 1283 SEVEN LOCKS ROAD**  
**SW** **1283 SEVEN LOCKS ROAD**  
**< 1/8** **ROCKVILLE, MD 20854**  
**0.102 mi.**  
**541 ft.** **Site 5 of 6 in cluster HI**

**FINDS** **1016071019**  
**ECHO** **N/A**

**Actual:** **FINDS:**  
**415 ft.** Registry ID: 110001783712

**Focus Map:**  
**5** Click Here:

**Environmental Interest/Information System:**

AFS (Aerometric Information Retrieval System (AIRS) Facility Subsystem) replaces the former Compliance Data System (CDS), the National Emission Data System (NEDS), and the Storage and Retrieval of Aerometric Data (SAROAD). AFS is the national repository for information concerning airborne pollution in the United States. AFS is used to track emissions and compliance data from industrial plants. AFS data are utilized by states to prepare State Implementation Plans to comply with regulatory programs and by EPA as an input for the estimation of total national emissions. AFS is undergoing a major redesign to support facility operating permits required under Title V of the Clean Air Act.

MD-RCRA (Maryland - Resource Conservation And Recovery Act Information System) houses state information relating to the Resource Conservation and Recovery Act (RCRA).

MD-EPSC (Maryland - Environmental Permit Service Center) promotes multi-media pollution prevention and provides permit assistance to business and industries. An online permit guide is available and lists all permits, licenses and approvals that are issued by MDE.

US National Pollutant Discharge Elimination System (NPDES) module of the Compliance Information System (ICIS) tracks surface water permits issued under the Clean Water Act. Under NPDES, all facilities that discharge pollutants from any point source into waters of the United States are required to obtain a permit. The permit will likely contain limits on what can be discharged, impose monitoring and reporting requirements, and include other provisions to ensure that the discharge does not adversely affect water quality.

RCRAInfo is a national information system that supports the Resource Conservation and Recovery Act (RCRA) program through the tracking of events and activities related to facilities that generate, transport, and treat, store, or dispose of hazardous waste. RCRAInfo allows RCRA program staff to track the notification, permit, compliance, and corrective action activities required under RCRA.

MD-PEMIS (Maryland - Permanent (Air) Emission) database houses data related to Air Emissions. Also known to the EPA as National Emissions Inventory (NEI).

AIR MINOR

[Click this hyperlink](#) while viewing on your computer to access additional FINDS: detail in the EDR Site Report.

**ECHO:**

Envid: 1016071019  
Registry ID: 110001783712  
DFR URL: <http://echo.epa.gov/detailed-facility-report?fid=110001783712>  
Name: MONT. CO. GOV. 1283 SEVEN LOCKS ROAD

Map ID  
Direction  
Distance  
Elevation

MAP FINDINGS

Site

Database(s)

EDR ID Number  
EPA ID Number

**MONT. CO. GOV. 1283 SEVEN LOCKS ROAD (Continued)**

**1016071019**

Address: 1283 SEVEN LOCKS ROAD  
City,State,Zip: ROCKVILLE, MD 20854

**HI1080**  
**SW**  
**< 1/8**  
**0.102 mi.**  
**541 ft.**

**MATERIALS TESTING LABORATORY**  
**1283 SEVEN LOCKS ROAD**  
**ROCKVILLE, MD 20854**

**RCRA-VSQG**  
**FINDS**  
**ECHO**  
**NJ MANIFEST**

**1000404414**  
**MDD985368893**

**Site 6 of 6 in cluster HI**

**Actual:**  
**415 ft.**

**RCRA-VSQG:**

Date form received by agency: 2009-04-07 00:00:00.0

**Focus Map:**  
**5**

Facility name: MONTGOMERY CO FLEET MGMT SERVICES  
Facility address: 1283 SEVEN LOCKS RD  
BLDG F

ROCKVILLE, MD 20850

EPA ID: MDD985368893

Mailing address: CRABBS BRANCH WAY  
ROCKVILLE, MD 20855

Contact: MICHAEL ATKINSON

Contact address: CRABBS BRANCH WAY

ROCKVILLE, MD 20855

Contact country: US

Contact telephone: 240-773-0502

Contact email: MICHAEL.ATKINSON@MONTGOMERYCOUNTYMD.GOV

EPA Region: 03

Land type: County

Classification: Conditionally Exempt Small Quantity Generator

Description: Handler: generates 100 kg or less of hazardous waste per calendar month, and accumulates 1000 kg or less of hazardous waste at any time; or generates 1 kg or less of acutely hazardous waste per calendar month, and accumulates at any time: 1 kg or less of acutely hazardous waste; or 100 kg or less of any residue or contaminated soil, waste or other debris resulting from the cleanup of a spill, into or on any land or water, of acutely hazardous waste; or generates 100 kg or less of any residue or contaminated soil, waste or other debris resulting from the cleanup of a spill, into or on any land or water, of acutely hazardous waste during any calendar month, and accumulates at any time: 1 kg or less of acutely hazardous waste; or 100 kg or less of any residue or contaminated soil, waste or other debris resulting from the cleanup of a spill, into or on any land or water, of acutely hazardous waste

**Owner/Operator Summary:**

Owner/operator name: MONTGOMERY COUNTY GOVERNMENT

Owner/operator address: Not reported

Not reported

Owner/operator country: Not reported

Owner/operator telephone: Not reported

Owner/operator email: Not reported

Owner/operator fax: Not reported

Owner/operator extension: Not reported

Legal status: County

Owner/Operator Type: Owner

Owner/Op start date: 1980-01-01 00:00:00.

Owner/Op end date: Not reported

Owner/operator name: OPERNAME

Map ID  
Direction  
Distance  
Elevation

MAP FINDINGS

Site

Database(s)

EDR ID Number  
EPA ID Number

**MATERIALS TESTING LABORATORY (Continued)**

**1000404414**

Owner/operator address: OPERSTREET  
OPERCITY, AK 99999  
Owner/operator country: Not reported  
Owner/operator telephone: 215-555-1212  
Owner/operator email: Not reported  
Owner/operator fax: Not reported  
Owner/operator extension: Not reported  
Legal status: County  
Owner/Operator Type: Operator  
Owner/Op start date: Not reported  
Owner/Op end date: Not reported

Handler Activities Summary:

U.S. importer of hazardous waste: No  
Mixed waste (haz. and radioactive): No  
Recycler of hazardous waste: No  
Transporter of hazardous waste: No  
Treater, storer or disposer of HW: No  
Underground injection activity: No  
On-site burner exemption: No  
Furnace exemption: No  
Used oil fuel burner: No  
Used oil processor: No  
User oil refiner: No  
Used oil fuel marketer to burner: No  
Used oil Specification marketer: No  
Used oil transfer facility: No  
Used oil transporter: No

Historical Generators:

Date form received by agency: 1989-09-28 00:00:00.0  
Site name: MONTGOMERY CO EQUIPMENT MANAGEMENT  
Classification: Conditionally Exempt Small Quantity Generator

Hazardous Waste Summary:

. Waste code: D001  
. Waste name: IGNITABLE WASTE

Facility Has Received Notices of Violations:

Regulation violated: SR - COMAR 26.13.05.04  
Area of violation: Generators - General  
Date violation determined: 1999-05-14 00:00:00.0  
Date achieved compliance: 1999-12-01 00:00:00.0  
Violation lead agency: State  
Enforcement action: SITE COMPLAINT  
Enforcement action date: 1999-05-14 00:00:00.0  
Enf. disposition status: Not reported  
Enf. disp. status date: Not reported  
Enforcement lead agency: State  
Proposed penalty amount: Not reported  
Final penalty amount: Not reported  
Paid penalty amount: Not reported

Regulation violated: SR - COMAR 26.13.03.04

Map ID  
Direction  
Distance  
Elevation

MAP FINDINGS

Site

Database(s)

EDR ID Number  
EPA ID Number

**MATERIALS TESTING LABORATORY (Continued)**

**1000404414**

Area of violation: Generators - Manifest  
Date violation determined: 1999-05-11 00:00:00.0  
Date achieved compliance: 1999-06-17 00:00:00.0  
Violation lead agency: State  
Enforcement action: SITE COMPLAINT  
Enforcement action date: 1999-05-14 00:00:00.0  
Enf. disposition status: Not reported  
Enf. disp. status date: Not reported  
Enforcement lead agency: State  
Proposed penalty amount: Not reported  
Final penalty amount: Not reported  
Paid penalty amount: Not reported

Evaluation Action Summary:

Evaluation date: 2000-03-21 00:00:00.0  
Evaluation: COMPLIANCE EVALUATION INSPECTION ON-SITE  
Area of violation: Not reported  
Date achieved compliance: Not reported  
Evaluation lead agency: State

Evaluation date: 1999-05-14 00:00:00.0  
Evaluation: COMPLIANCE EVALUATION INSPECTION ON-SITE  
Area of violation: Generators - General  
Date achieved compliance: 1999-12-01 00:00:00.0  
Evaluation lead agency: State

Evaluation date: 1999-05-11 00:00:00.0  
Evaluation: COMPLIANCE EVALUATION INSPECTION ON-SITE  
Area of violation: Generators - Manifest  
Date achieved compliance: 1999-06-17 00:00:00.0  
Evaluation lead agency: State

Evaluation date: 1999-05-11 00:00:00.0  
Evaluation: COMPLIANCE EVALUATION INSPECTION ON-SITE  
Area of violation: Generators - General  
Date achieved compliance: 1999-12-01 00:00:00.0  
Evaluation lead agency: State

**FINDS:**

Registry ID: 110005967971

Click Here:

**Environmental Interest/Information System:**

MD-RCRA (Maryland - Resource Conservation And Recovery Act Information System) houses state information relating to the Resource Conservation and Recovery Act (RCRA).

RCRAInfo is a national information system that supports the Resource Conservation and Recovery Act (RCRA) program through the tracking of events and activities related to facilities that generate, transport, and treat, store, or dispose of hazardous waste. RCRAInfo allows RCRA program staff to track the notification, permit, compliance, and corrective action activities required under RCRA.

[Click this hyperlink](#) while viewing on your computer to access additional FINDS: detail in the EDR Site Report.

**ECHO:**

Map ID  
Direction  
Distance  
Elevation

MAP FINDINGS

Site

Database(s)

EDR ID Number  
EPA ID Number

**MATERIALS TESTING LABORATORY (Continued)**

**1000404414**

Envid: 1000404414  
Registry ID: 110005967971  
DFR URL: <http://echo.epa.gov/detailed-facility-report?fid=110005967971>  
Name: MATERIALS TESTING LABORATORY  
Address: 1283 SEVEN LOCKS ROAD  
City,State,Zip: ROCKVILLE, MD 20854

**NJ MANIFEST:**

EPA Id: MDD985368893  
Mail Address: PO BOX 10807 MGR LOGISTICS SYS  
Mail City/State/Zip: ROCKVILLE, MD 20850  
Facility Phone: Not reported  
Emergency Phone: Not reported  
Contact: GARY PARIS  
Comments: Not reported  
SIC Code: Not reported  
County: MD031  
Municipal: Not reported  
Previous EPA Id: Not reported  
Gen Flag: Not reported  
Trans Flag: Not reported  
TSDF Flag: Not reported  
Name Change: Not reported  
Date Change: Not reported

**Manifest:**

Manifest Number: NJA5073458  
EPA ID: MDD985368893  
Date Shipped: 09/14/2004  
TSDF EPA ID: NJD002182897  
Transporter EPA ID: TXR000050930  
Transporter 2 EPA ID: Not reported  
Transporter 3 EPA ID: Not reported  
Transporter 4 EPA ID: Not reported  
Transporter 5 EPA ID: Not reported  
Transporter 6 EPA ID: Not reported  
Transporter 7 EPA ID: Not reported  
Transporter 8 EPA ID: Not reported  
Transporter 9 EPA ID: Not reported  
Transporter 10 EPA ID: Not reported  
Date Trans1 Transported Waste: 09/14/2004  
Date Trans2 Transported Waste: Not reported  
Date Trans3 Transported Waste: Not reported  
Date Trans4 Transported Waste: Not reported  
Date Trans5 Transported Waste: Not reported  
Date Trans6 Transported Waste: Not reported  
Date Trans7 Transported Waste: Not reported  
Date Trans8 Transported Waste: Not reported  
Date Trans9 Transported Waste: Not reported  
Date Trans10 Transported Waste: Not reported  
Date TSDF Received Waste: 09/16/2004  
TSDF EPA Facility Name: Not reported  
QTY Units: Not reported  
Transporter SEQ ID: Not reported  
Transporter-1 Date: Not reported  
Waste SEQ ID: Not reported  
Waste Type Code 2: Not reported



Map ID  
Direction  
Distance  
Elevation

MAP FINDINGS

Site

Database(s)

EDR ID Number  
EPA ID Number

**MATERIALS TESTING LABORATORY (Continued)**

**1000404414**

Waste Type Code 3: Not reported  
Waste Type Code 4: Not reported  
Waste Type Code 5: Not reported  
Waste Type Code 6: Not reported  
Date Accepted: Not reported  
Manifest Discrepancy Type: Not reported  
Data Entry Number: 10220421  
Was Load Rejected: ROCKVILLE, MD 20850  
Reason Load Was Rejected: Not reported

Manifest Number: NJA5224195  
EPA ID: MDD985368893  
Date Shipped: 01/19/2005  
TSDf EPA ID: NJD002182897  
Transporter EPA ID: TXR000050930  
Transporter 2 EPA ID: Not reported  
Transporter 3 EPA ID: Not reported  
Transporter 4 EPA ID: Not reported  
Transporter 5 EPA ID: Not reported  
Transporter 6 EPA ID: Not reported  
Transporter 7 EPA ID: Not reported  
Transporter 8 EPA ID: Not reported  
Transporter 9 EPA ID: Not reported  
Transporter 10 EPA ID: Not reported  
Date Trans1 Transported Waste: 01/19/2005  
Date Trans2 Transported Waste: Not reported  
Date Trans3 Transported Waste: Not reported  
Date Trans4 Transported Waste: Not reported  
Date Trans5 Transported Waste: Not reported  
Date Trans6 Transported Waste: Not reported  
Date Trans7 Transported Waste: Not reported  
Date Trans8 Transported Waste: Not reported  
Date Trans9 Transported Waste: Not reported  
Date Trans10 Transported Waste: Not reported  
Date TSDf Received Waste: 01/26/2005  
TSDf EPA Facility Name: Not reported  
QTY Units: Not reported  
Transporter SEQ ID: Not reported  
Transporter-1 Date: Not reported  
Waste SEQ ID: Not reported  
Waste Type Code 2: Not reported  
Waste Type Code 3: Not reported  
Waste Type Code 4: Not reported  
Waste Type Code 5: Not reported  
Waste Type Code 6: Not reported  
Date Accepted: Not reported  
Manifest Discrepancy Type: Not reported  
Data Entry Number: 03030521  
Was Load Rejected: ROCKVILLE, MD 20850  
Reason Load Was Rejected: Not reported

Manifest Number: NJA5225083  
EPA ID: MDD985368893  
Date Shipped: 05/23/2005  
TSDf EPA ID: NJD002182897  
Transporter EPA ID: TXR000050930  
Transporter 2 EPA ID: Not reported

Map ID  
Direction  
Distance  
Elevation

MAP FINDINGS

Site

Database(s)

EDR ID Number  
EPA ID Number

**MATERIALS TESTING LABORATORY (Continued)**

**1000404414**

|                                 |                     |
|---------------------------------|---------------------|
| Transporter 3 EPA ID:           | Not reported        |
| Transporter 4 EPA ID:           | Not reported        |
| Transporter 5 EPA ID:           | Not reported        |
| Transporter 6 EPA ID:           | Not reported        |
| Transporter 7 EPA ID:           | Not reported        |
| Transporter 8 EPA ID:           | Not reported        |
| Transporter 9 EPA ID:           | Not reported        |
| Transporter 10 EPA ID:          | Not reported        |
| Date Trans1 Transported Waste:  | 05/23/2005          |
| Date Trans2 Transported Waste:  | Not reported        |
| Date Trans3 Transported Waste:  | Not reported        |
| Date Trans4 Transported Waste:  | Not reported        |
| Date Trans5 Transported Waste:  | Not reported        |
| Date Trans6 Transported Waste:  | Not reported        |
| Date Trans7 Transported Waste:  | Not reported        |
| Date Trans8 Transported Waste:  | Not reported        |
| Date Trans9 Transported Waste:  | Not reported        |
| Date Trans10 Transported Waste: | Not reported        |
| Date TSDF Received Waste:       | 05/31/2005          |
| TSDF EPA Facility Name:         | Not reported        |
| QTY Units:                      | Not reported        |
| Transporter SEQ ID:             | Not reported        |
| Transporter-1 Date:             | Not reported        |
| Waste SEQ ID:                   | Not reported        |
| Waste Type Code 2:              | Not reported        |
| Waste Type Code 3:              | Not reported        |
| Waste Type Code 4:              | Not reported        |
| Waste Type Code 5:              | Not reported        |
| Waste Type Code 6:              | Not reported        |
| Date Accepted:                  | Not reported        |
| Manifest Discrepancy Type:      | Not reported        |
| Data Entry Number:              | 07120521            |
| Was Load Rejected:              | ROCKVILLE, MD 20850 |
| Reason Load Was Rejected:       | Not reported        |
| Manifest Number:                | NJA5070153          |
| EPA ID:                         | MDD985368893        |
| Date Shipped:                   | 08/04/2004          |
| TSDF EPA ID:                    | NJD002182897        |
| Transporter EPA ID:             | TXR000050930        |
| Transporter 2 EPA ID:           | Not reported        |
| Transporter 3 EPA ID:           | Not reported        |
| Transporter 4 EPA ID:           | Not reported        |
| Transporter 5 EPA ID:           | Not reported        |
| Transporter 6 EPA ID:           | Not reported        |
| Transporter 7 EPA ID:           | Not reported        |
| Transporter 8 EPA ID:           | Not reported        |
| Transporter 9 EPA ID:           | Not reported        |
| Transporter 10 EPA ID:          | Not reported        |
| Date Trans1 Transported Waste:  | 08/04/2004          |
| Date Trans2 Transported Waste:  | Not reported        |
| Date Trans3 Transported Waste:  | Not reported        |
| Date Trans4 Transported Waste:  | Not reported        |
| Date Trans5 Transported Waste:  | Not reported        |
| Date Trans6 Transported Waste:  | Not reported        |
| Date Trans7 Transported Waste:  | Not reported        |
| Date Trans8 Transported Waste:  | Not reported        |

Map ID  
Direction  
Distance  
Elevation

MAP FINDINGS

Site

Database(s)

EDR ID Number  
EPA ID Number

**MATERIALS TESTING LABORATORY (Continued)**

**1000404414**

Date Trans9 Transported Waste: Not reported  
Date Trans10 Transported Waste: Not reported  
Date TSDF Received Waste: 08/15/2004  
TSDF EPA Facility Name: Not reported  
QTY Units: Not reported  
Transporter SEQ ID: Not reported  
Transporter-1 Date: Not reported  
Waste SEQ ID: Not reported  
Waste Type Code 2: Not reported  
Waste Type Code 3: Not reported  
Waste Type Code 4: Not reported  
Waste Type Code 5: Not reported  
Waste Type Code 6: Not reported  
Date Accepted: Not reported  
Manifest Discrepancy Type: Not reported  
Data Entry Number: 09150421  
Was Load Rejected: ROCKVILLE, MD 20850  
Reason Load Was Rejected: Not reported

Manifest Number: NJA5068403  
EPA ID: MDD985368893  
Date Shipped: 07/20/2005  
TSDF EPA ID: NJD002182897  
Transporter EPA ID: TXR000050930  
Transporter 2 EPA ID: Not reported  
Transporter 3 EPA ID: Not reported  
Transporter 4 EPA ID: Not reported  
Transporter 5 EPA ID: Not reported  
Transporter 6 EPA ID: Not reported  
Transporter 7 EPA ID: Not reported  
Transporter 8 EPA ID: Not reported  
Transporter 9 EPA ID: Not reported  
Transporter 10 EPA ID: Not reported  
Date Trans1 Transported Waste: 07/20/2005  
Date Trans2 Transported Waste: Not reported  
Date Trans3 Transported Waste: Not reported  
Date Trans4 Transported Waste: Not reported  
Date Trans5 Transported Waste: Not reported  
Date Trans6 Transported Waste: Not reported  
Date Trans7 Transported Waste: Not reported  
Date Trans8 Transported Waste: Not reported  
Date Trans9 Transported Waste: Not reported  
Date Trans10 Transported Waste: Not reported  
Date TSDF Received Waste: 07/21/2005  
TSDF EPA Facility Name: Not reported  
QTY Units: Not reported  
Transporter SEQ ID: Not reported  
Transporter-1 Date: Not reported  
Waste SEQ ID: Not reported  
Waste Type Code 2: Not reported  
Waste Type Code 3: Not reported  
Waste Type Code 4: Not reported  
Waste Type Code 5: Not reported  
Waste Type Code 6: Not reported  
Date Accepted: Not reported  
Manifest Discrepancy Type: Not reported  
Data Entry Number: 09020521

Map ID  
Direction  
Distance  
Elevation

MAP FINDINGS

Site

Database(s)

EDR ID Number  
EPA ID Number

**MATERIALS TESTING LABORATORY (Continued)**

**1000404414**

Was Load Rejected: ROCKVILLE, MD 20850  
Reason Load Was Rejected: Not reported

Manifest Number: NJA5100264  
EPA ID: MDD985368893  
Date Shipped: 05/10/2004  
TSDf EPA ID: NJD002182897  
Transporter EPA ID: TXR000050930  
Transporter 2 EPA ID: Not reported  
Transporter 3 EPA ID: Not reported  
Transporter 4 EPA ID: Not reported  
Transporter 5 EPA ID: Not reported  
Transporter 6 EPA ID: Not reported  
Transporter 7 EPA ID: Not reported  
Transporter 8 EPA ID: Not reported  
Transporter 9 EPA ID: Not reported  
Transporter 10 EPA ID: Not reported  
Date Trans1 Transported Waste: 05/10/2004  
Date Trans2 Transported Waste: Not reported  
Date Trans3 Transported Waste: Not reported  
Date Trans4 Transported Waste: Not reported  
Date Trans5 Transported Waste: Not reported  
Date Trans6 Transported Waste: Not reported  
Date Trans7 Transported Waste: Not reported  
Date Trans8 Transported Waste: Not reported  
Date Trans9 Transported Waste: Not reported  
Date Trans10 Transported Waste: Not reported  
Date TSDf Received Waste: 05/12/2004  
TSDf EPA Facility Name: Not reported  
QTY Units: Not reported  
Transporter SEQ ID: Not reported  
Transporter-1 Date: Not reported  
Waste SEQ ID: Not reported  
Waste Type Code 2: Not reported  
Waste Type Code 3: Not reported  
Waste Type Code 4: Not reported  
Waste Type Code 5: Not reported  
Waste Type Code 6: Not reported  
Date Accepted: Not reported  
Manifest Discrepancy Type: Not reported  
Data Entry Number: 05270422  
Was Load Rejected: ROCKVILLE, MD 20850  
Reason Load Was Rejected: Not reported

Manifest Number: NJA5094561  
EPA ID: MDD985368893  
Date Shipped: 04/07/2004  
TSDf EPA ID: NJD002182897  
Transporter EPA ID: TXR000050930  
Transporter 2 EPA ID: Not reported  
Transporter 3 EPA ID: Not reported  
Transporter 4 EPA ID: Not reported  
Transporter 5 EPA ID: Not reported  
Transporter 6 EPA ID: Not reported  
Transporter 7 EPA ID: Not reported  
Transporter 8 EPA ID: Not reported  
Transporter 9 EPA ID: Not reported

Map ID  
Direction  
Distance  
Elevation

MAP FINDINGS

Site

Database(s)

EDR ID Number  
EPA ID Number

**MATERIALS TESTING LABORATORY (Continued)**

**1000404414**

Transporter 10 EPA ID: Not reported  
Date Trans1 Transported Waste: 04/07/2004  
Date Trans2 Transported Waste: Not reported  
Date Trans3 Transported Waste: Not reported  
Date Trans4 Transported Waste: Not reported  
Date Trans5 Transported Waste: Not reported  
Date Trans6 Transported Waste: Not reported  
Date Trans7 Transported Waste: Not reported  
Date Trans8 Transported Waste: Not reported  
Date Trans9 Transported Waste: Not reported  
Date Trans10 Transported Waste: Not reported  
Date TSDf Received Waste: 04/16/2004  
TSDf EPA Facility Name: Not reported  
QTY Units: Not reported  
Transporter SEQ ID: Not reported  
Transporter-1 Date: Not reported  
Waste SEQ ID: Not reported  
Waste Type Code 2: Not reported  
Waste Type Code 3: Not reported  
Waste Type Code 4: Not reported  
Waste Type Code 5: Not reported  
Waste Type Code 6: Not reported  
Date Accepted: Not reported  
Manifest Discrepancy Type: Not reported  
Data Entry Number: 05100422  
Was Load Rejected: ROCKVILLE, MD 20850  
Reason Load Was Rejected: Not reported

Manifest Number: NJA5093968  
EPA ID: MDD985368893  
Date Shipped: 01/20/2004  
TSDf EPA ID: NJD002182897  
Transporter EPA ID: TXR000050930  
Transporter 2 EPA ID: Not reported  
Transporter 3 EPA ID: Not reported  
Transporter 4 EPA ID: Not reported  
Transporter 5 EPA ID: Not reported  
Transporter 6 EPA ID: Not reported  
Transporter 7 EPA ID: Not reported  
Transporter 8 EPA ID: Not reported  
Transporter 9 EPA ID: Not reported  
Transporter 10 EPA ID: Not reported  
Date Trans1 Transported Waste: 01/20/2004  
Date Trans2 Transported Waste: Not reported  
Date Trans3 Transported Waste: Not reported  
Date Trans4 Transported Waste: Not reported  
Date Trans5 Transported Waste: Not reported  
Date Trans6 Transported Waste: Not reported  
Date Trans7 Transported Waste: Not reported  
Date Trans8 Transported Waste: Not reported  
Date Trans9 Transported Waste: Not reported  
Date Trans10 Transported Waste: Not reported  
Date TSDf Received Waste: 01/22/2004  
TSDf EPA Facility Name: Not reported  
QTY Units: Not reported  
Transporter SEQ ID: Not reported  
Transporter-1 Date: Not reported

Map ID  
Direction  
Distance  
Elevation

MAP FINDINGS

Site

Database(s)

EDR ID Number  
EPA ID Number

**MATERIALS TESTING LABORATORY (Continued)**

**1000404414**

Waste SEQ ID: Not reported  
Waste Type Code 2: Not reported  
Waste Type Code 3: Not reported  
Waste Type Code 4: Not reported  
Waste Type Code 5: Not reported  
Waste Type Code 6: Not reported  
Date Accepted: Not reported  
Manifest Discrepancy Type: Not reported  
Data Entry Number: 03100422  
Was Load Rejected: ROCKVILLE, MD 20850  
Reason Load Was Rejected: Not reported

Manifest Number: NJA5069145  
EPA ID: MDD985368893  
Date Shipped: 11/01/2004  
TSDF EPA ID: NJD002182897  
Transporter EPA ID: TXR000050930  
Transporter 2 EPA ID: Not reported  
Transporter 3 EPA ID: Not reported  
Transporter 4 EPA ID: Not reported  
Transporter 5 EPA ID: Not reported  
Transporter 6 EPA ID: Not reported  
Transporter 7 EPA ID: Not reported  
Transporter 8 EPA ID: Not reported  
Transporter 9 EPA ID: Not reported  
Transporter 10 EPA ID: Not reported  
Date Trans1 Transported Waste: 11/01/2004  
Date Trans2 Transported Waste: Not reported  
Date Trans3 Transported Waste: Not reported  
Date Trans4 Transported Waste: Not reported  
Date Trans5 Transported Waste: Not reported  
Date Trans6 Transported Waste: Not reported  
Date Trans7 Transported Waste: Not reported  
Date Trans8 Transported Waste: Not reported  
Date Trans9 Transported Waste: Not reported  
Date Trans10 Transported Waste: Not reported  
Date TSDF Received Waste: 11/06/2004  
TSDF EPA Facility Name: Not reported  
QTY Units: Not reported  
Transporter SEQ ID: Not reported  
Transporter-1 Date: Not reported  
Waste SEQ ID: Not reported  
Waste Type Code 2: Not reported  
Waste Type Code 3: Not reported  
Waste Type Code 4: Not reported  
Waste Type Code 5: Not reported  
Waste Type Code 6: Not reported  
Date Accepted: Not reported  
Manifest Discrepancy Type: Not reported  
Data Entry Number: 01180521  
Was Load Rejected: ROCKVILLE, MD 20850  
Reason Load Was Rejected: Not reported

Manifest Number: NJA5224710  
EPA ID: MDD985368893  
Date Shipped: 12/06/2004  
TSDF EPA ID: NJD002182897

Map ID  
Direction  
Distance  
Elevation

MAP FINDINGS

Site

Database(s)

EDR ID Number  
EPA ID Number

**MATERIALS TESTING LABORATORY (Continued)**

**1000404414**

Transporter EPA ID: TXR000050930  
Transporter 2 EPA ID: Not reported  
Transporter 3 EPA ID: Not reported  
Transporter 4 EPA ID: Not reported  
Transporter 5 EPA ID: Not reported  
Transporter 6 EPA ID: Not reported  
Transporter 7 EPA ID: Not reported  
Transporter 8 EPA ID: Not reported  
Transporter 9 EPA ID: Not reported  
Transporter 10 EPA ID: Not reported  
Date Trans1 Transported Waste: 12/06/2004  
Date Trans2 Transported Waste: Not reported  
Date Trans3 Transported Waste: Not reported  
Date Trans4 Transported Waste: Not reported  
Date Trans5 Transported Waste: Not reported  
Date Trans6 Transported Waste: Not reported  
Date Trans7 Transported Waste: Not reported  
Date Trans8 Transported Waste: Not reported  
Date Trans9 Transported Waste: Not reported  
Date Trans10 Transported Waste: Not reported  
Date TSDf Received Waste: 12/12/2004  
TSDf EPA Facility Name: Not reported  
QTY Units: Not reported  
Transporter SEQ ID: Not reported  
Transporter-1 Date: Not reported  
Waste SEQ ID: Not reported  
Waste Type Code 2: Not reported  
Waste Type Code 3: Not reported  
Waste Type Code 4: Not reported  
Waste Type Code 5: Not reported  
Waste Type Code 6: Not reported  
Date Accepted: Not reported  
Manifest Discrepancy Type: Not reported  
Data Entry Number: 01270521  
Was Load Rejected: ROCKVILLE, MD 20850  
Reason Load Was Rejected: Not reported

Manifest Number: NJA5117464  
EPA ID: MDD985368893  
Date Shipped: 02/25/2004  
TSDf EPA ID: NJD002182897  
Transporter EPA ID: TXR000050930  
Transporter 2 EPA ID: Not reported  
Transporter 3 EPA ID: Not reported  
Transporter 4 EPA ID: Not reported  
Transporter 5 EPA ID: Not reported  
Transporter 6 EPA ID: Not reported  
Transporter 7 EPA ID: Not reported  
Transporter 8 EPA ID: Not reported  
Transporter 9 EPA ID: Not reported  
Transporter 10 EPA ID: Not reported  
Date Trans1 Transported Waste: 02/25/2004  
Date Trans2 Transported Waste: Not reported  
Date Trans3 Transported Waste: Not reported  
Date Trans4 Transported Waste: Not reported  
Date Trans5 Transported Waste: Not reported  
Date Trans6 Transported Waste: Not reported

Map ID  
Direction  
Distance  
Elevation

MAP FINDINGS

Site

Database(s)

EDR ID Number  
EPA ID Number

**MATERIALS TESTING LABORATORY (Continued)**

**1000404414**

Date Trans7 Transported Waste: Not reported  
Date Trans8 Transported Waste: Not reported  
Date Trans9 Transported Waste: Not reported  
Date Trans10 Transported Waste: Not reported  
Date TSDf Received Waste: 03/05/2004  
TSDf EPA Facility Name: Not reported  
QTY Units: Not reported  
Transporter SEQ ID: Not reported  
Transporter-1 Date: Not reported  
Waste SEQ ID: Not reported  
Waste Type Code 2: Not reported  
Waste Type Code 3: Not reported  
Waste Type Code 4: Not reported  
Waste Type Code 5: Not reported  
Waste Type Code 6: Not reported  
Date Accepted: Not reported  
Manifest Discrepancy Type: Not reported  
Data Entry Number: 04020425  
Was Load Rejected: ROCKVILLE, MD 20850  
Reason Load Was Rejected: Not reported

Manifest Number: NJA5221802  
EPA ID: MDD985368893  
Date Shipped: 04/14/2005  
TSDf EPA ID: NJD002182897  
Transporter EPA ID: TXR000050930  
Transporter 2 EPA ID: Not reported  
Transporter 3 EPA ID: Not reported  
Transporter 4 EPA ID: Not reported  
Transporter 5 EPA ID: Not reported  
Transporter 6 EPA ID: Not reported  
Transporter 7 EPA ID: Not reported  
Transporter 8 EPA ID: Not reported  
Transporter 9 EPA ID: Not reported  
Transporter 10 EPA ID: Not reported  
Date Trans1 Transported Waste: 04/14/2005  
Date Trans2 Transported Waste: Not reported  
Date Trans3 Transported Waste: Not reported  
Date Trans4 Transported Waste: Not reported  
Date Trans5 Transported Waste: Not reported  
Date Trans6 Transported Waste: Not reported  
Date Trans7 Transported Waste: Not reported  
Date Trans8 Transported Waste: Not reported  
Date Trans9 Transported Waste: Not reported  
Date Trans10 Transported Waste: Not reported  
Date TSDf Received Waste: 04/15/2005  
TSDf EPA Facility Name: Not reported  
QTY Units: Not reported  
Transporter SEQ ID: Not reported  
Transporter-1 Date: Not reported  
Waste SEQ ID: Not reported  
Waste Type Code 2: Not reported  
Waste Type Code 3: Not reported  
Waste Type Code 4: Not reported  
Waste Type Code 5: Not reported  
Waste Type Code 6: Not reported  
Date Accepted: Not reported



Map ID  
Direction  
Distance  
Elevation

MAP FINDINGS

Site

Database(s)

EDR ID Number  
EPA ID Number

**MATERIALS TESTING LABORATORY (Continued)**

**1000404414**

Manifest Discrepancy Type: Not reported  
Data Entry Number: 05270522  
Was Load Rejected: ROCKVILLE, MD 20850  
Reason Load Was Rejected: Not reported

Manifest Number: NJA5067837  
EPA ID: MDD985368893  
Date Shipped: 06/17/2004  
TSDF EPA ID: NJD002182897  
Transporter EPA ID: TXR000050930  
Transporter 2 EPA ID: Not reported  
Transporter 3 EPA ID: Not reported  
Transporter 4 EPA ID: Not reported  
Transporter 5 EPA ID: Not reported  
Transporter 6 EPA ID: Not reported  
Transporter 7 EPA ID: Not reported  
Transporter 8 EPA ID: Not reported  
Transporter 9 EPA ID: Not reported  
Transporter 10 EPA ID: Not reported

Date Trans1 Transported Waste: 06/17/2004  
Date Trans2 Transported Waste: Not reported  
Date Trans3 Transported Waste: Not reported  
Date Trans4 Transported Waste: Not reported  
Date Trans5 Transported Waste: Not reported  
Date Trans6 Transported Waste: Not reported  
Date Trans7 Transported Waste: Not reported  
Date Trans8 Transported Waste: Not reported  
Date Trans9 Transported Waste: Not reported  
Date Trans10 Transported Waste: Not reported  
Date TSDF Received Waste: 06/20/2004  
TSDF EPA Facility Name: Not reported  
QTY Units: Not reported  
Transporter SEQ ID: Not reported  
Transporter-1 Date: Not reported  
Waste SEQ ID: Not reported  
Waste Type Code 2: Not reported  
Waste Type Code 3: Not reported  
Waste Type Code 4: Not reported  
Waste Type Code 5: Not reported  
Waste Type Code 6: Not reported  
Date Accepted: Not reported  
Manifest Discrepancy Type: Not reported  
Data Entry Number: 07220421  
Was Load Rejected: ROCKVILLE, MD 20850  
Reason Load Was Rejected: Not reported

Manifest Number: NJA5222312  
EPA ID: MDD985368893  
Date Shipped: 03/01/2005  
TSDF EPA ID: NJD002182897  
Transporter EPA ID: TXR000050930  
Transporter 2 EPA ID: Not reported  
Transporter 3 EPA ID: Not reported  
Transporter 4 EPA ID: Not reported  
Transporter 5 EPA ID: Not reported  
Transporter 6 EPA ID: Not reported  
Transporter 7 EPA ID: Not reported

Map ID  
Direction  
Distance  
Elevation

MAP FINDINGS

Site

Database(s)

EDR ID Number  
EPA ID Number

**MATERIALS TESTING LABORATORY (Continued)**

**1000404414**

Transporter 8 EPA ID: Not reported  
Transporter 9 EPA ID: Not reported  
Transporter 10 EPA ID: Not reported  
Date Trans1 Transported Waste: 03/01/2005  
Date Trans2 Transported Waste: Not reported  
Date Trans3 Transported Waste: Not reported  
Date Trans4 Transported Waste: Not reported  
Date Trans5 Transported Waste: Not reported  
Date Trans6 Transported Waste: Not reported  
Date Trans7 Transported Waste: Not reported  
Date Trans8 Transported Waste: Not reported  
Date Trans9 Transported Waste: Not reported  
Date Trans10 Transported Waste: Not reported  
Date TSDF Received Waste: 03/07/2005  
TSDF EPA Facility Name: Not reported  
QTY Units: Not reported  
Transporter SEQ ID: Not reported  
Transporter-1 Date: Not reported  
Waste SEQ ID: Not reported  
Waste Type Code 2: Not reported  
Waste Type Code 3: Not reported  
Waste Type Code 4: Not reported  
Waste Type Code 5: Not reported  
Waste Type Code 6: Not reported  
Date Accepted: Not reported  
Manifest Discrepancy Type: Not reported  
Data Entry Number: 05020522  
Was Load Rejected: ROCKVILLE, MD 20850  
Reason Load Was Rejected: Not reported

1081  
NE  
< 1/8  
0.102 mi.  
541 ft.

**9640 CULVER ST  
KENSINGTON, MD 20895**

**MD LEAD S123657442  
N/A**

**Actual:  
232 ft.**

**Focus Map:  
9**

MD LEAD:  
Name: Not reported  
Address: 9640 CULVER ST  
City,State,Zip: KENSINGTON, MD 20895  
Facility ID: 1301370012  
Cert Number: 856986  
Unit ID: Not reported  
Inspection Date: 01/21/2019  
Limit Date: 1899-12-30 00:00:00  
Invalid: Not reported  
Company No: 8134  
Company Name: Not reported  
ReInspection Date: Not reported  
Option: Full Lead Free  
Inspection Category: Lead Free  
Pass/Fail: P  
Inspector Number: 9840  
Inspector Name: Not reported  
Property Number: 1301370012

Map ID  
Direction  
Distance  
Elevation

MAP FINDINGS

Site

Database(s)

EDR ID Number  
EPA ID Number

**1082**  
**East**  
**< 1/8**  
**0.103 mi.**  
**542 ft.**

**TERRY BLACKBURN RESIDENCE**  
**7108 HELMSDALE DR**  
**BETHESDA, MD 20817**

**MD OCPCASES** **S116599188**  
**N/A**

**Actual:**  
**190 ft.**

**Focus Map:**  
**10**

**OCPCASES:**

Name: TERRY BLACKBURN RESIDENCE  
Address: 7108 HELMSDALE DR  
City,State,Zip: BETHESDA, MD 20817  
Facility ID: 14-0430MO  
Facility Status/Code: CLOSED/Tank Closure - Residential Heating Oil  
Date Open: 01/24/2014  
Date Closed: 03/18/2014  
Release: YES  
Cleanup: YES  
Registration Number: Not reported

**1083**  
**NNE**  
**< 1/8**  
**0.103 mi.**  
**543 ft.**

**MARIA RIVAS RESIDENCE**  
**6110 WAYSIDE DR**  
**ROCKVILLE, MD 20896**

**MD OCPCASES** **S116234998**  
**N/A**

**Actual:**  
**367 ft.**

**Focus Map:**  
**8**

**OCPCASES:**

Name: MARIA RIVAS RESIDENCE  
Address: 6110 WAYSIDE DR  
City,State,Zip: ROCKVILLE, MD 20896  
Facility ID: 14-0075MO  
Facility Status/Code: CLOSED/Tank Closure - Residential Heating Oil  
Date Open: 07/30/2013  
Date Closed: 08/14/2013  
Release: YES  
Cleanup: YES  
Registration Number: N/A

**HJ1084**  
**SSW**  
**< 1/8**  
**0.103 mi.**  
**544 ft.**

**5902 RYLAND DRIVE**  
**BETHESDA, MD 00000**  
**Site 1 of 2 in cluster HJ**

**MD LEAD** **S121381488**  
**N/A**

**Actual:**  
**335 ft.**

**Focus Map:**  
**8**

**MD LEAD:**

Name: Not reported  
Address: 5902 RYLAND DRIVE  
City,State,Zip: BETHESDA, MD 20817  
Facility ID: 160700575138  
Cert Number: 771721  
Unit ID: SF  
Inspection Date: 05/31/2017  
Limit Date: Not reported  
Invalid: Not reported  
Company No: 16381  
Company Name: #1 Thorough Property Services LLC  
ReInspection Date: / /  
Option: BETHESDA, MD 20817  
Inspection Category: Full Risk Reduction Standard Dust Inspection  
Pass/Fail: P

Map ID  
Direction  
Distance  
Elevation

MAP FINDINGS

Site

Database(s)

EDR ID Number  
EPA ID Number

(Continued)

S121381488

Inspector Number: 14212  
Inspector Name: Lee, Sr. Tab Duranda  
Property Number: 160700575138

Name: Not reported  
Address: 5902 RYLAND DRIVE  
City,State,Zip: BETHESDA, MD 00000  
Facility ID: 160700575138  
Cert Number: 475949  
Unit ID: Not reported  
Inspection Date: 11/25/2009  
Limit Date: Not reported  
Invalid: F  
Company No: 4583  
Company Name: Alban Home Inspection Services, Inc.  
ReInspection Date: / /  
Option: BETHESDA, MD 00000  
Inspection Category: Full Risk Reduction Standard Dust Inspection  
Pass/Fail: P  
Inspector Number: 5051  
Inspector Name: Satterfield Quintin D  
Property Number: 160700575138

Name: Not reported  
Address: 5902 RYLAND DRIVE  
City,State,Zip: MD 20817  
Facility ID: 160700575138  
Cert Number: 151308  
Unit ID: SINGLE  
Inspection Date: 01/05/2000  
Limit Date: Not reported  
Invalid: F  
Company No: 145  
Company Name: Not reported  
ReInspection Date: / /  
Option: MD 20817  
Inspection Category: Full Risk Reduction Standard Dust Inspection  
Pass/Fail: P  
Inspector Number: 3187  
Inspector Name: Price Larry F  
Property Number: 160700575138

GV1085  
SW  
< 1/8  
0.104 mi.  
549 ft.

9606 BELLEVUE DRIVE  
BETHESDA, MD 20814  
Site 2 of 4 in cluster GV

MD LEAD S121041329  
N/A

Actual:  
228 ft.

Focus Map:  
9

MD LEAD:  
Name: Not reported  
Address: 9606 BELLEVUE DRIVE  
City,State,Zip: BETHESDA, MD 20814  
Facility ID: 160700598128  
Cert Number: 782929  
Unit ID: SFP  
Inspection Date: 02/23/2017  
Limit Date: Not reported  
Invalid: Not reported

Map ID  
Direction  
Distance  
Elevation

MAP FINDINGS

Site

Database(s)

EDR ID Number  
EPA ID Number

(Continued)

S121041329

Company No: 14003  
Company Name: 1 Source Home & Lead Inspections  
Reinspection Date: / /  
Option: BETHESDA, MD 20814  
Inspection Category: Full Risk Reduction Standard Dust Inspection  
Pass/Fail: P  
Inspector Number: 14005  
Inspector Name: Johnson Daniel  
Property Number: 160700598128

GP1086  
ENE  
< 1/8  
0.104 mi.  
550 ft.

821 AZALEA DR  
ROCKVILLE, MD 20850  
Site 5 of 8 in cluster GP

MD LEAD S111463364  
N/A

Actual:  
423 ft.  
Focus Map:  
4

MD LEAD:  
Name: Not reported  
Address: 821 AZALEA DR  
City,State,Zip: ROCKVILLE, MD 20850  
Facility ID: 160401496732  
Cert Number: 595361  
Unit ID: Not reported  
Inspection Date: 01/09/2012  
Limit Date: Not reported  
Invalid: F  
Company No: 4014  
Company Name: Whitehall Associates, Inc.  
Reinspection Date: / /  
Option: ROCKVILLE, MD 20850  
Inspection Category: Full Risk Reduction Standard Dust Inspection  
Pass/Fail: P  
Inspector Number: 4573  
Inspector Name: Hanson Buford  
Property Number: 160401496732  
  
Name: Not reported  
Address: 821 AZALEA DR  
City,State,Zip: ROCKVILLE, MD 20850  
Facility ID: 0401496732  
Cert Number: 681014  
Unit ID: Not reported  
Inspection Date: 04/18/2015  
Limit Date: Not reported  
Invalid: Not reported  
Company No: 14778  
Company Name: Dennis V. Fosket  
Reinspection Date: / /  
Option: ROCKVILLE, MD 20850  
Inspection Category: Full Risk Reduction Standard Dust Inspection  
Pass/Fail: P  
Inspector Number: 14776  
Inspector Name: Fosket Dennis V.  
Property Number: 0401496732

Map ID  
Direction  
Distance  
Elevation

MAP FINDINGS

Site

Database(s)

EDR ID Number  
EPA ID Number

**HK1087**  
**WSW**      **678 W SIDE DRIVE**  
**< 1/8**      **GAITHERSBURG, MD 20878**  
**0.104 mi.**  
**551 ft.**      **Site 1 of 16 in cluster HK**

**MD LEAD**      **S109235397**  
                         **N/A**

**Actual:**      MD LEAD:  
**408 ft.**      Name:      Not reported  
**Focus Map:**      Address:      678 W SIDE DRIVE  
**1**      City,State,Zip:      GAITHERSBURG, MD 20878  
                         Facility ID:      160900824840  
                         Cert Number:      426874  
                         Unit ID:      SINGLE  
                         Inspection Date:      05/23/2008  
                         Limit Date:      Not reported  
                         Invalid:      F  
                         Company No:      4329  
                         Company Name:      Leadtec Services, Inc.  
                         ReInspection Date:      / /  
                         Option:      Full Lead Free  
                         Inspection Category:      Lead Free  
                         Pass/Fail:      P  
                         Inspector Number:      4321  
                         Inspector Name:      Kleinhammer Susan D  
                         Property Number:      160900824840

**HK1088**  
**WSW**      **670 W SIDE DR**  
**< 1/8**      **GAITHERSBURG, MD 20878**  
**0.104 mi.**  
**551 ft.**      **Site 2 of 16 in cluster HK**

**MD LEAD**      **S118849231**  
                         **N/A**

**Actual:**      MD LEAD:  
**408 ft.**      Name:      Not reported  
**Focus Map:**      Address:      670 W SIDE DR  
**1**      City,State,Zip:      GAITHERSBURG, MD 20878  
                         Facility ID:      160334657  
                         Cert Number:      731112  
                         Unit ID:      SFP  
                         Inspection Date:      01/30/2016  
                         Limit Date:      Not reported  
                         Invalid:      Not reported  
                         Company No:      13773  
                         Company Name:      #1 Affordable Lead Pros LLC  
                         ReInspection Date:      / /  
                         Option:      GAITHERSBURG, MD 20878  
                         Inspection Category:      Full Risk Reduction Standard Dust Inspection  
                         Pass/Fail:      P  
                         Inspector Number:      13775  
                         Inspector Name:      Rogers Jonathon K.  
                         Property Number:      160334657

Map ID  
Direction  
Distance  
Elevation

MAP FINDINGS

Site

Database(s)

EDR ID Number  
EPA ID Number

**HK1089**  
**WSW**  
**< 1/8**  
**0.104 mi.**  
**551 ft.**  
**690 WEST SIDE DRIVE**  
**GAITHERSBURG, MD 20878**  
**Site 3 of 16 in cluster HK**

**MD LEAD** **S125417948**  
**N/A**

**Actual:** MD LEAD:  
**409 ft.** Name: Not reported  
**Focus Map:** Address: 690 WEST SIDE DRIVE  
**1** City,State,Zip: GAITHERSBURG, MD 20878  
Facility ID: 160900824907  
Cert Number: 847617  
Unit ID: Not reported  
Inspection Date: 06/22/2019  
Limit Date: 1899-12-30 00:00:00  
Invalid: Not reported  
Company No: 16515  
Company Name: Not reported  
ReInspection Date: Not reported  
Option: GAITHERSBURG, MD 20878  
Inspection Category: Full Risk Reduction Standard Dust Inspection  
Pass/Fail: P  
Inspector Number: 14247  
Inspector Name: Not reported  
Property Number: 160900824907

**1090**  
**NW**  
**< 1/8**  
**0.104 mi.**  
**551 ft.**  
**STA-BRITE CLEANING CENTERS**  
**10410 AUTO PARK AVE**  
**BETHESDA, MD 20817**

**EDR Hist Cleaner** **1018477147**  
**N/A**

**Actual:** EDR Hist Cleaner  
**313 ft.**

| Year: | Name:                       | Type:                                 |
|-------|-----------------------------|---------------------------------------|
| 1986  | WESTLAKE CLEANERS           | Garment Pressing And Cleaners' Agents |
| 1987  | WESTLAKE CLEANERS           | Garment Pressing And Cleaners' Agents |
| 1988  | WESTLAKE CLEANERS           | Garment Pressing And Cleaners' Agents |
| 1989  | WESTLAKE CLEANERS           | Garment Pressing And Cleaners' Agents |
| 1990  | WESTLAKE CLEANERS           | Garment Pressing And Cleaners' Agents |
| 1991  | WESTLAKE CLEANERS           | Garment Pressing And Cleaners' Agents |
| 1992  | WESTLAKE CLEANERS           | Garment Pressing And Cleaners' Agents |
| 1993  | WESTLAKE CLEANERS           | Garment Pressing And Cleaners' Agents |
| 1994  | WESTLAKE CLEANERS           | Garment Pressing And Cleaners' Agents |
| 1995  | WESTLAKE CLEANERS           | Garment Pressing And Cleaners' Agents |
| 1996  | WESTLAKE CLEANERS           | Garment Pressing And Cleaners' Agents |
| 1997  | WESTLAKE CLEANERS           | Garment Pressing And Cleaners' Agents |
| 1998  | STA-BRITE CLEANING CENTERS  | Garment Pressing And Cleaners' Agents |
| 1999  | STA-BRITE CLEANING CENTERS  | Garment Pressing And Cleaners' Agents |
| 2000  | STA-BRITE CLEANING CENTERS  | Garment Pressing And Cleaners' Agents |
| 2001  | STA-BRITE CLEANING CENTERS  | Garment Pressing And Cleaners' Agents |
| 2002  | STA-BRITE CLEANING CENTERS  | Garment Pressing And Cleaners' Agents |
| 2003  | STA-BRITE CLEANING CENTERS  | Garment Pressing And Cleaners' Agents |
| 2004  | STA-BRITE CLEANING CENTERS  | Garment Pressing And Cleaners' Agents |
| 2005  | STA-BRITE CLEANING CENTERS  | Garment Pressing And Cleaners' Agents |
| 2006  | STA-BRITE CLEANING CENTERS  | Garment Pressing And Cleaners' Agents |
| 2007  | STA-BRITE CLEANING CENTERS  | Garment Pressing And Cleaners' Agents |
| 2008  | STAR BRITE CLEANING CENTERS | Garment Pressing And Cleaners' Agents |

Map ID  
Direction  
Distance  
Elevation

MAP FINDINGS

Site

Database(s)

EDR ID Number  
EPA ID Number

**HK1091**  
**WSW** **700 W SIDE DR**  
**< 1/8** **GAITHERSBURG, MD 20878**  
**0.104 mi.**  
**551 ft.** **Site 4 of 16 in cluster HK**

**MD LEAD** **S121041727**  
**N/A**

**Actual:** **MD LEAD:**  
**409 ft.** Name: Not reported  
**Focus Map:** Address: 700 W SIDE DR  
**1** City,State,Zip: GAITHERSBURG, MD 20878  
Facility ID: 160900824953  
Cert Number: 795035  
Unit ID: 3G  
Inspection Date: 01/10/2017  
Limit Date: Not reported  
Invalid: Not reported  
Company No: 14505  
Company Name: Daniel L. Perez  
ReInspection Date: / /  
Option: Full Lead Free  
Inspection Category: Lead Free  
Pass/Fail: P  
Inspector Number: 14503  
Inspector Name: Perez Daniel Luis  
Property Number: 160900824953

**HK1092**  
**WSW** **726 W SIDE DRIVE**  
**< 1/8** **GAITHERSBURG, MD 20878**  
**0.105 mi.**  
**552 ft.** **Site 5 of 16 in cluster HK**

**MD LEAD** **S125417949**  
**N/A**

**Actual:** **MD LEAD:**  
**409 ft.** Name: Not reported  
**Focus Map:** Address: 726 W SIDE DRIVE  
**1** City,State,Zip: GAITHERSBURG, MD 20878  
Facility ID: 160900825081  
Cert Number: 870588  
Unit ID: 726:5D  
Inspection Date: 07/12/2019  
Limit Date: 1899-12-30 00:00:00  
Invalid: Not reported  
Company No: 16276  
Company Name: Not reported  
ReInspection Date: Not reported  
Option: Full Lead Free  
Inspection Category: Lead Free  
Pass/Fail: P  
Inspector Number: 12868  
Inspector Name: Not reported  
Property Number: 160900825081



Map ID  
Direction  
Distance  
Elevation

MAP FINDINGS

Site

Database(s)

EDR ID Number  
EPA ID Number

**HK1093**

**WSW**

**< 1/8**

**0.105 mi.**

**552 ft.**

**724 WEST SIDE DR  
GAITHERSBURG, MD 20878**

**Site 6 of 16 in cluster HK**

**MD LEAD**

**S121041728**

**N/A**

**Actual:**

**409 ft.**

**Focus Map:**

**1**

**MD LEAD:**

Name: Not reported  
Address: 724 WEST SIDE DR  
City,State,Zip: GAITHERSBURG, MD 20878  
Facility ID: 160900825070  
Cert Number: 757938  
Unit ID: 5C CONDO  
Inspection Date: 12/26/2016  
Limit Date: Not reported  
Invalid: Not reported  
Company No: 15644  
Company Name: Tobias Jeffrey Tucker  
ReInspection Date: / /  
Option: Full Lead Free  
Inspection Category: Lead Free  
Pass/Fail: P  
Inspector Number: 15643  
Inspector Name: Tucker Tobias Jeffrey  
Property Number: 160900825070

**GW1094**

**ENE**

**< 1/8**

**0.105 mi.**

**552 ft.**

**205 ADCLARE ROAD  
ROCKVILLE, MD 20850**

**Site 3 of 4 in cluster GW**

**MD LEAD**

**S107239978**

**N/A**

**Actual:**

**422 ft.**

**Focus Map:**

**4**

**MD LEAD:**

Name: Not reported  
Address: 205 ADCLARE ROAD  
City,State,Zip: ROCKVILLE, MD 20850  
Facility ID: 160400207781  
Cert Number: 252684  
Unit ID: Not reported  
Inspection Date: 08/10/2004  
Limit Date: Not reported  
Invalid: F  
Company No: 4145  
Company Name: AmeriSpec Lead Services  
ReInspection Date: / /  
Option: ROCKVILLE, MD 20850  
Inspection Category: Full Risk Reduction Standard Dust Inspection  
Pass/Fail: P  
Inspector Number: 6018  
Inspector Name: Not reported  
Property Number: 160400207781

Map ID  
Direction  
Distance  
Elevation

MAP FINDINGS

Site

Database(s)

EDR ID Number  
EPA ID Number

**HK1095**

**WSW**

**< 1/8**

**0.105 mi.**

**553 ft.**

**748 WEST SIDE DR  
GAITHERSBURG, MD 20878**

**Site 7 of 16 in cluster HK**

**MD LEAD**

**S118385064  
N/A**

**Actual:**

**410 ft.**

**Focus Map:  
1**

**MD LEAD:**

Name: Not reported  
Address: 748 WEST SIDE DR  
City,State,Zip: GAITHERSBURG, MD 20878  
Facility ID: 160901527526  
Cert Number: 715405  
Unit ID: SFM  
Inspection Date: 07/19/2015  
Limit Date: Not reported  
Invalid: Not reported  
Company No: 8817  
Company Name: Air, Land and Water Engineering, Inc.  
ReInspection Date: / /  
Option: Full Lead Free  
Inspection Category: Lead Free  
Pass/Fail: P  
Inspector Number: 14512  
Inspector Name: Zakai Asim Mansoor  
Property Number: 160901527526

**HK1096**

**WSW**

**< 1/8**

**0.105 mi.**

**553 ft.**

**766 W SIDE DR  
GAITHERSBURG, MD 20878**

**Site 8 of 16 in cluster HK**

**MD LEAD**

**S118901920  
N/A**

**Actual:**

**410 ft.**

**Focus Map:  
1**

**MD LEAD:**

Name: Not reported  
Address: 766 W SIDE DR  
City,State,Zip: GAITHERSBURG, MD 20878  
Facility ID: 160901527617  
Cert Number: 734980  
Unit ID: Not reported  
Inspection Date: 08/31/2016  
Limit Date: Not reported  
Invalid: Not reported  
Company No: 14248  
Company Name: Weilin Chang  
ReInspection Date: / /  
Option: GAITHERSBURG, MD 20878  
Inspection Category: Full Risk Reduction Standard Dust Inspection  
Pass/Fail: P  
Inspector Number: 14247  
Inspector Name: Chang Weilin  
Property Number: 160901527617

Map ID  
Direction  
Distance  
Elevation

MAP FINDINGS

Site

Database(s)

EDR ID Number  
EPA ID Number

1097  
ENE  
< 1/8  
0.105 mi.  
554 ft.

**SUNRISE SENIOR LIVING**  
**8300 BURDETTE RD**  
**POTOMAC, MD 20817**

**PA MANIFEST** **S108652864**  
**N/A**

**Actual:**  
**241 ft.**

**Focus Map:**  
**10**

Manifest Details:

Year: 2006  
Manifest Number: PAH261600  
Manifest Type: TSD Copy  
Generator EPA Id: MDP000015170  
Generator Date: 05/09/2006  
Mailing Address: Not reported  
Mailing City, St, Zip: Not reported  
Contact Name: Not reported  
Contact Phone: Not reported  
TSD EPA Id: PAD067098822  
TSD Date: Not reported  
TSD Facility Name: CYCLE CHEM INC  
TSD Facility Address: 550 INDUSTRIAL DRIVE  
TSD Facility City: LEWISBERRY  
TSD Facility State: PA  
Facility Telephone: 703-744-1830  
Page Number: 1  
Line Number: 2  
Waste Number: D008  
Container Number: 1  
Container Type: Fiberboard or plastic drums, barrels, kegs  
Waste Quantity: 100  
Unit: Pounds  
Handling Code: Not reported  
TSP EPA Id: Not reported  
Date TSP Sig: Not reported

Year: 2006  
Manifest Number: PAH261600  
Manifest Type: TSD Copy  
Generator EPA Id: MDP000015170  
Generator Date: 05/09/2006  
Mailing Address: Not reported  
Mailing City, St, Zip: Not reported  
Contact Name: Not reported  
Contact Phone: Not reported  
TSD EPA Id: PAD067098822  
TSD Date: Not reported  
TSD Facility Name: CYCLE CHEM INC  
TSD Facility Address: 550 INDUSTRIAL DRIVE  
TSD Facility City: LEWISBERRY  
TSD Facility State: PA  
Facility Telephone: 703-744-1830  
Page Number: 1  
Line Number: 1  
Waste Number: D008  
Container Number: 2  
Container Type: Metal drums, barrels, kegs  
Waste Quantity: 600  
Unit: Pounds  
Handling Code: Not reported  
TSP EPA Id: Not reported

Map ID  
Direction  
Distance  
Elevation

MAP FINDINGS

Site

Database(s)

EDR ID Number  
EPA ID Number

**SUNRISE SENIOR LIVING (Continued)**

**S108652864**

|                       |  |
|-----------------------|--|
| Date TSP Sig:         | Not reported                               |
| Year:                 | 2006                                       |
| Manifest Number:      | PAH261600                                  |
| Manifest Type:        | TSD Copy                                   |
| Generator EPA Id:     | MDP000015170                               |
| Generator Date:       | 05/09/2006                                 |
| Mailing Address:      | Not reported                               |
| Mailing City,St,Zip:  | Not reported                               |
| Contact Name:         | Not reported                               |
| Contact Phone:        | Not reported                               |
| TSD EPA Id:           | PAD067098822                               |
| TSD Date:             | Not reported                               |
| TSD Facility Name:    | CYCLE CHEM INC                             |
| TSD Facility Address: | 550 INDUSTRIAL DRIVE                       |
| TSD Facility City:    | LEWISBERRY                                 |
| TSD Facility State:   | PA   |
| Facility Telephone:   | 703-744-1830                               |
| Page Number:          | 1  |
| Line Number:          | 1  |
| Waste Number:         | D002                                       |
| Container Number:     | 2  |
| Container Type:       | Metal drums, barrels, kegs                 |
| Waste Quantity:       | 600  |
| Unit:                 | Pounds                                     |
| Handling Code:        | Not reported                               |
| TSP EPA Id:           | Not reported                               |
| Date TSP Sig:         | Not reported                               |
| Year:                 | 2006                                       |
| Manifest Number:      | PAH261600                                  |
| Manifest Type:        | TSD Copy                                   |
| Generator EPA Id:     | MDP000015170                               |
| Generator Date:       | 05/09/2006                                 |
| Mailing Address:      | Not reported                               |
| Mailing City,St,Zip:  | Not reported                               |
| Contact Name:         | Not reported                               |
| Contact Phone:        | Not reported                               |
| TSD EPA Id:           | PAD067098822                               |
| TSD Date:             | Not reported                               |
| TSD Facility Name:    | CYCLE CHEM INC                             |
| TSD Facility Address: | 550 INDUSTRIAL DRIVE                       |
| TSD Facility City:    | LEWISBERRY                                 |
| TSD Facility State:   | PA   |
| Facility Telephone:   | 703-744-1830                               |
| Page Number:          | 1  |
| Line Number:          | 2  |
| Waste Number:         | D002                                       |
| Container Number:     | 1  |
| Container Type:       | Fiberboard or plastic drums, barrels, kegs |
| Waste Quantity:       | 100  |
| Unit:                 | Pounds                                     |
| Handling Code:        | Not reported                               |
| TSP EPA Id:           | Not reported                               |
| Date TSP Sig:         | Not reported                               |

Map ID  
Direction  
Distance  
Elevation

MAP FINDINGS

Site

Database(s)

EDR ID Number  
EPA ID Number

GV1098

SSE

< 1/8

0.106 mi.

558 ft.

9605 ROCKVILLE PIKE  
BETHESDA, MD 20814

Site 3 of 4 in cluster GV

MD LEAD

S121381505

N/A

Actual:

242 ft.

Focus Map:  
9

MD LEAD:

Name:

Not reported

Address:

9605 ROCKVILLE PIKE

City,State,Zip:

BETHESDA, MD 20814

Facility ID:

160700598185

Cert Number:

817524

Unit ID:

BASEMENT

Inspection Date:

12/08/2017

Limit Date:

12/08/2019

Invalid:

Not reported

Company No:

8817

Company Name:

Air, Land and Water Engineering, Inc.

ReInspection Date:

/ /

Option:

Limited Lead Free, Must Reinspect Exterior Every Two Years

Inspection Category:

Lead Free

Pass/Fail:

P

Inspector Number:

16484

Inspector Name:

Campbell Derrick Morgan

Property Number:

160700598185

GV1099

SSE

< 1/8

0.106 mi.

558 ft.

9605 ROCKVILLE PIKE  
BETHESDA, MD 20814

Site 4 of 4 in cluster GV

MD LEAD

S118384804

N/A

Actual:

242 ft.

Focus Map:  
9

MD LEAD:

Name:

Not reported

Address:

9605 ROCKVILLE PIKE

City,State,Zip:

BETHESDA, MD 20814

Facility ID:

160700548185

Cert Number:

709463

Unit ID:

BASEMENT

Inspection Date:

09/24/2015

Limit Date:

09/24/2017

Invalid:

Not reported

Company No:

8817

Company Name:

Air, Land and Water Engineering, Inc.

ReInspection Date:

/ /

Option:

Limited Lead Free, Must Reinspect Exterior Every Two Years

Inspection Category:

Lead Free

Pass/Fail:

P

Inspector Number:

15145

Inspector Name:

Heintz Keegan

Property Number:

160700548185

Map ID  
Direction  
Distance  
Elevation

MAP FINDINGS

Site

Database(s)

EDR ID Number  
EPA ID Number

**HK1100**  
**WSW**      **770 WEST SIDE DRIVE**  
**< 1/8**      **GAITHERSBURG, MD 20878**  
**0.106 mi.**  
**558 ft.**      **Site 9 of 16 in cluster HK**

**MD LEAD**      **S121041804**  
                         **N/A**

**Actual:**      MD LEAD:  
**411 ft.**      Name:      Not reported  
**Focus Map:**      Address:      770 WEST SIDE DRIVE  
**1**      City,State,Zip:      GAITHERSBURG, MD 20878  
                         Facility ID:      160901527630  
                         Cert Number:      795046  
                         Unit ID:      8 F CONDO  
                         Inspection Date:      01/17/2017  
                         Limit Date:      Not reported  
                         Invalid:      Not reported  
                         Company No:      14505  
                         Company Name:      Daniel L. Perez  
                         ReInspection Date:      / /  
                         Option:      Full Lead Free  
                         Inspection Category:      Lead Free  
                         Pass/Fail:      P  
                         Inspector Number:      14503  
                         Inspector Name:      Perez Daniel Luis  
                         Property Number:      160901527630

**HK1101**  
**WSW**      **790 WEST SIDE DR**  
**< 1/8**      **GAITHERSBURG, MD 20878**  
**0.106 mi.**  
**559 ft.**      **Site 10 of 16 in cluster HK**

**MD LEAD**      **S117982463**  
                         **N/A**

**Actual:**      MD LEAD:  
**411 ft.**      Name:      Not reported  
**Focus Map:**      Address:      790 WEST SIDE DR  
**1**      City,State,Zip:      GAITHERSBURG, MD 20878  
                         Facility ID:      0160901527732  
                         Cert Number:      696038  
                         Unit ID:      10 A  
                         Inspection Date:      03/16/2015  
                         Limit Date:      Not reported  
                         Invalid:      Not reported  
                         Company No:      14228  
                         Company Name:      Michael K. Floyd, Sr.  
                         ReInspection Date:      / /  
                         Option:      GAITHERSBURG, MD 20878  
                         Inspection Category:      Full Risk Reduction Standard Dust Inspection  
                         Pass/Fail:      P  
                         Inspector Number:      14229  
                         Inspector Name:      Floyd, Sr. Michael Kevin  
                         Property Number:      0160901527732

Map ID  
Direction  
Distance  
Elevation

MAP FINDINGS

Site

Database(s)

EDR ID Number  
EPA ID Number

**HK1102**  
**WSW**      **782 WEST SIDE DR**  
**< 1/8**      **GAITHERSBURG, MD 20878**  
**0.106 mi.**  
**559 ft.**      **Site 11 of 16 in cluster HK**

**MD LEAD**      **S118385065**  
                         **N/A**

**Actual:**      MD LEAD:  
**411 ft.**      Name:      Not reported  
**Focus Map:**      Address:      782 WEST SIDE DR  
**1**      City,State,Zip:      GAITHERSBURG, MD 20878  
                         Facility ID:      160901527696  
                         Cert Number:      703538  
                         Unit ID:      9-F  
                         Inspection Date:      05/27/2015  
                         Limit Date:      Not reported  
                         Invalid:      Not reported  
                         Company No:      14505  
                         Company Name:      Daniel L. Perez  
                         ReInspection Date:      / /  
                         Option:      Full Lead Free  
                         Inspection Category:      Lead Free  
                         Pass/Fail:      P  
                         Inspector Number:      14503  
                         Inspector Name:      Perez Daniel Luis  
                         Property Number:      160901527696

**HK1103**  
**WSW**      **810 WEST SIDE DR**  
**< 1/8**      **GAITHERSBURG, MD 20878**  
**0.106 mi.**  
**559 ft.**      **Site 12 of 16 in cluster HK**

**MD LEAD**      **S118385066**  
                         **N/A**

**Actual:**      MD LEAD:  
**412 ft.**      Name:      Not reported  
**Focus Map:**      Address:      810 WEST SIDE DR  
**1**      City,State,Zip:      GAITHERSBURG, MD 20878  
                         Facility ID:      160901527834  
                         Cert Number:      697333  
                         Unit ID:      11-E SFP  
                         Inspection Date:      05/02/2015  
                         Limit Date:      Not reported  
                         Invalid:      Not reported  
                         Company No:      14505  
                         Company Name:      Daniel L. Perez  
                         ReInspection Date:      / /  
                         Option:      Full Lead Free  
                         Inspection Category:      Lead Free  
                         Pass/Fail:      P  
                         Inspector Number:      14503  
                         Inspector Name:      Perez Daniel Luis  
                         Property Number:      160901527834

Map ID  
Direction  
Distance  
Elevation

MAP FINDINGS

Site

Database(s)

EDR ID Number  
EPA ID Number

1104  
ESE  
< 1/8  
0.106 mi.  
560 ft.

6 HITCHING POST PL  
ROCKVILLE, MD 20852

MD LEAD S118384544  
N/A

Actual:  
349 ft.

Focus Map:  
6

MD LEAD:

Name: Not reported  
Address: 6 HITCHING POST PL  
City,State,Zip: ROCKVILLE, MD 20852  
Facility ID: 160400112940  
Cert Number: 710423  
Unit ID: SFP  
Inspection Date: 07/16/2015  
Limit Date: Not reported  
Invalid: Not reported  
Company No: 14582  
Company Name: Nichole D. Pinos  
ReInspection Date: / /  
Option: Full Lead Free  
Inspection Category: Lead Free  
Pass/Fail: P  
Inspector Number: 14580  
Inspector Name: Pinos Nichole Danielle  
Property Number: 160400112940

HK1105

WSW

< 1/8

0.106 mi.

560 ft.

772 WEST SIDE DRIVE  
GAITHERSBURG, MD 20878

Site 13 of 16 in cluster HK

MD LEAD S118555941  
N/A

Actual:  
411 ft.

Focus Map:  
1

MD LEAD:

Name: Not reported  
Address: 772 WEST SIDE DRIVE  
City,State,Zip: GAITHERSBURG, MD 20878  
Facility ID: 160901527641  
Cert Number: 716381  
Unit ID: Not reported  
Inspection Date: 01/07/2016  
Limit Date: Not reported  
Invalid: Not reported  
Company No: 9053  
Company Name: Cheryl Eckard Environmental Services, LLC  
ReInspection Date: / /  
Option: GAITHERSBURG, MD 20878  
Inspection Category: Full Risk Reduction Standard Dust Inspection  
Pass/Fail: P  
Inspector Number: 8046  
Inspector Name: Eckard Cheryl L.  
Property Number: 160901527641



Map ID  
Direction  
Distance  
Elevation

MAP FINDINGS

Site

Database(s)

EDR ID Number  
EPA ID Number

**HK1106**  
**WSW**      **818 WEST SIDE DRIVE**  
**< 1/8**      **GAITHERSBURG, MD 20878**  
**0.106 mi.**  
**560 ft.**      **Site 14 of 16 in cluster HK**

**MD LEAD**      **S122443672**  
                         **N/A**

**Actual:**      MD LEAD:  
**412 ft.**      Name:      Not reported  
**Focus Map:**      Address:      818 WEST SIDE DRIVE  
**1**      City,State,Zip:      GAITHERSBURG, MD 20878  
                         Facility ID:      160901527878  
                         Cert Number:      826618  
                         Unit ID:      12 A  
                         Inspection Date:      04/09/2018  
                         Limit Date:      Not reported  
                         Invalid:      Not reported  
                         Company No:      14505  
                         Company Name:      Not reported  
                         ReInspection Date:      Not reported  
                         Option:      GAITHERSBURG, MD 20878  
                         Inspection Category:      Lead Free  
                         Pass/Fail:      P  
                         Inspector Number:      14503  
                         Inspector Name:      Not reported  
                         Property Number:      160901527878

**HL1107**  
**SE**      **5525 POOKS HILL ROAD**  
**< 1/8**      **BETHESDA, MD 20814**  
**0.106 mi.**  
**560 ft.**      **Site 1 of 19 in cluster HL**

**MD LEAD**      **S109342155**  
                         **N/A**

**Actual:**      MD LEAD:  
**324 ft.**      Name:      Not reported  
**Focus Map:**      Address:      5525 POOKS HILL ROAD  
**8**      City,State,Zip:      BETHESDA, MD 20814  
                         Facility ID:      160703606784  
                         Cert Number:      412967  
                         Unit ID:      1229S  
                         Inspection Date:      11/06/2008  
                         Limit Date:      Not reported  
                         Invalid:      F  
                         Company No:      4946  
                         Company Name:      Comprehensive Environmental Assessments  
                         ReInspection Date:      / /  
                         Option:      BETHESDA, MD 20814  
                         Inspection Category:      Full Risk Reduction Standard Dust Inspection  
                         Pass/Fail:      P  
                         Inspector Number:      4769  
                         Inspector Name:      Veckman Mark G.  
                         Property Number:      160703606784

Map ID  
Direction  
Distance  
Elevation

MAP FINDINGS

Site

Database(s)

EDR ID Number  
EPA ID Number

**HK1108**  
**WSW** **878 WEST SIDE DRIVE**  
**< 1/8** **GAITHERSBURG, MD 20878**  
**0.106 mi.**  
**561 ft.** **Site 15 of 16 in cluster HK**

**MD LEAD** **S121041805**  
**N/A**

**Actual:** **MD LEAD:**  
**414 ft.** Name: Not reported  
**Focus Map:** Address: 878 WEST SIDE DRIVE  
**1** City,State,Zip: GAITHERSBURG, MD 20878  
Facility ID: 160901528177  
Cert Number: 786809  
Unit ID: SFP  
Inspection Date: 11/07/2016  
Limit Date: Not reported  
Invalid: Not reported  
Company No: 14582  
Company Name: Nichole D. Pinos  
ReInspection Date: / /  
Option: Full Lead Free  
Inspection Category: Lead Free  
Pass/Fail: P  
Inspector Number: 15846  
Inspector Name: Pinos Nichole Danielle  
Property Number: 160901528177

**HK1109**  
**WSW** **866 WEST SIDE DRIVE**  
**< 1/8** **GAITHERSBURG, MD 20878**  
**0.106 mi.**  
**561 ft.** **Site 16 of 16 in cluster HK**

**MD LEAD** **S118385067**  
**N/A**

**Actual:** **MD LEAD:**  
**413 ft.** Name: Not reported  
**Focus Map:** Address: 866 WEST SIDE DR  
**1** City,State,Zip: GAITHERSBURG, MD 20878  
Facility ID: 160901528111  
Cert Number: 703550  
Unit ID: SFP  
Inspection Date: 06/01/2015  
Limit Date: Not reported  
Invalid: Not reported  
Company No: 14505  
Company Name: Daniel L. Perez  
ReInspection Date: / /  
Option: Full Lead Free  
Inspection Category: Lead Free  
Pass/Fail: P  
Inspector Number: 14503  
Inspector Name: Perez Daniel Luis  
Property Number: 160901528111

Name: Not reported  
Address: 866 WEST SIDE DRIVE  
City,State,Zip: GAITHERSBURG, MD 20878  
Facility ID: 160901528111  
Cert Number: 782871  
Unit ID: SFP  
Inspection Date: 11/22/2016  
Limit Date: Not reported

Map ID  
Direction  
Distance  
Elevation

MAP FINDINGS

Site

Database(s)

EDR ID Number  
EPA ID Number

(Continued)

S118385067

Invalid: Not reported  
Company No: 14003  
Company Name: 1 Source Home & Lead Inspections  
ReInspection Date: / /  
Option: GAITHERSBURG, MD 20878  
Inspection Category: Full Risk Reduction Standard Dust Inspection  
Pass/Fail: P  
Inspector Number: 14005  
Inspector Name: Johnson Daniel  
Property Number: 160901528111

HM1110  
WSW  
< 1/8  
0.106 mi.  
561 ft.

906 WEST SIDE DRIVE  
GAITHERSBURG, MD 20878

Site 1 of 7 in cluster HM

MD LEAD S117438414  
N/A

Actual:  
415 ft.  
Focus Map:  
1

MD LEAD:  
Name: Not reported  
Address: 906 WEST SIDE DRIVE  
City,State,Zip: GAITHERSBURG, MD 20878  
Facility ID: 160901528417  
Cert Number: 682910  
Unit ID: SFP  
Inspection Date: 01/09/2015  
Limit Date: Not reported  
Invalid: F  
Company No: 4329  
Company Name: Leadtec Services, Inc.  
ReInspection Date: / /  
Option: Full Lead Free  
Inspection Category: Lead Free  
Pass/Fail: P  
Inspector Number: 4321  
Inspector Name: Kleinhammer Susan D  
Property Number: 160901528417

HM1111  
WSW  
< 1/8  
0.106 mi.  
561 ft.

940 W SIDE DRIVE  
GAITHERSBURG, MD 20878

Site 2 of 7 in cluster HM

MD LEAD S121041806  
N/A

Actual:  
416 ft.  
Focus Map:  
1

MD LEAD:  
Name: Not reported  
Address: 940 W SIDE DRIVE  
City,State,Zip: GAITHERSBURG, MD 20878  
Facility ID: 160901528485  
Cert Number: 763297  
Unit ID: Not reported  
Inspection Date: 02/07/2017  
Limit Date: Not reported  
Invalid: Not reported  
Company No: 15254  
Company Name: Jianhua Hao  
ReInspection Date: / /

Map ID  
Direction  
Distance  
Elevation

MAP FINDINGS

Site

Database(s)

EDR ID Number  
EPA ID Number

(Continued)

S121041806

Option: GAITHERSBURG, MD 20878  
Inspection Category: Full Risk Reduction Standard Dust Inspection  
Pass/Fail: P  
Inspector Number: 15255  
Inspector Name: Hao Jianhua  
Property Number: 160901528485

HM1112  
WSW  
< 1/8  
0.106 mi.  
562 ft.

958 WEST SIDE DRIVE  
GAITHERSBURG, MD 20878

Site 3 of 7 in cluster HM

MD LEAD S118901921  
N/A

Actual:  
417 ft.

Focus Map:  
1

MD LEAD:  
Name: Not reported  
Address: 958 WEST SIDE DRIVE  
City,State,Zip: GAITHERSBURG, MD 20878  
Facility ID: 160901528576  
Cert Number: 752851  
Unit ID: SFP  
Inspection Date: 06/27/2016  
Limit Date: Not reported  
Invalid: Not reported  
Company No: 14003  
Company Name: 1 Source Home & Lead Inspections  
ReInspection Date: / /  
Option: GAITHERSBURG, MD 20878  
Inspection Category: Full Risk Reduction Standard Dust Inspection  
Pass/Fail: P  
Inspector Number: 14005  
Inspector Name: Johnson Daniel  
Property Number: 160901528576

HD1113  
NNE  
< 1/8  
0.106 mi.  
562 ft.

BECHTEL POWER  
15740 SHADY GROVE ROAD  
ROCKVILLE, MD 20850

Site 2 of 2 in cluster HD

FINDS 1004524223  
N/A

Actual:  
503 ft.

Focus Map:  
2

FINDS:  
Registry ID: 110001786443

Click Here:

Environmental Interest/Information System:

AFS (Aerometric Information Retrieval System (AIRS) Facility Subsystem) replaces the former Compliance Data System (CDS), the National Emission Data System (NEDS), and the Storage and Retrieval of Aerometric Data (SAROAD). AIRS is the national repository for information concerning airborne pollution in the United States. AFS is used to track emissions and compliance data from industrial plants. AFS data are utilized by states to prepare State Implementation Plans to comply with regulatory programs and by EPA as an input for the estimation of total national emissions. AFS is undergoing a major redesign to support facility operating permits required under Title V of the Clean Air Act. MD-PEMIS (Maryland - Permanent (Air) Emission) database houses data

Map ID  
Direction  
Distance  
Elevation

MAP FINDINGS

Site

Database(s)

EDR ID Number  
EPA ID Number

**BECHTEL POWER (Continued)**

**1004524223**

related to Air Emissions. Also known to the EPA as National Emissions Inventory (NEI).

[Click this hyperlink](#) while viewing on your computer to access additional FINDS: detail in the EDR Site Report.

1114  
NNE  
< 1/8  
0.106 mi.  
562 ft.

**9100 EDGEWOOD DRIVE  
GAITHERSBURG, MD 20877**

**MD LEAD S123317074  
N/A**

**Actual:** MD LEAD:  
**463 ft.** Name: Not reported  
**Focus Map:** Address: 9100 EDGEWOOD DRIVE  
**2** City,State,Zip: GAITHERSBURG, MD 20877  
Facility ID: 160900768058  
Cert Number: 847403  
Unit ID: Not reported  
Inspection Date: 10/11/2018  
Limit Date: Not reported  
Invalid: Not reported  
Company No: 15925  
Company Name: Not reported  
ReInspection Date: Not reported  
Option: GAITHERSBURG, MD 20877  
Inspection Category: Lead Free  
Pass/Fail: P  
Inspector Number: 5051  
Inspector Name: Not reported  
Property Number: 160900768058

HM1115  
WSW  
< 1/8  
0.106 mi.  
562 ft.

**978 W SIDE DRIVE  
GAITHERSBURG, MD 20878**

**MD LEAD S121036561  
N/A**

**Site 4 of 7 in cluster HM**

**Actual:** MD LEAD:  
**418 ft.** Name: Not reported  
**Focus Map:** Address: 978 W SIDE DRIVE  
**1** City,State,Zip: GAITHERSBURG, MD 20878  
Facility ID: 0901528678  
Cert Number: 754354  
Unit ID: 22A  
Inspection Date: 10/25/2016  
Limit Date: Not reported  
Invalid: Not reported  
Company No: 15867  
Company Name: Inspec Property Services LLC  
ReInspection Date: / /  
Option: GAITHERSBURG, MD 20878  
Inspection Category: Full Risk Reduction Standard Dust Inspection  
Pass/Fail: P  
Inspector Number: 15868  
Inspector Name: Sullivan Charles Patrick  
Property Number: 0901528678

Map ID  
Direction  
Distance  
Elevation

MAP FINDINGS

Site

Database(s)

EDR ID Number  
EPA ID Number

**HM1116**  
**WSW**  
**< 1/8**  
**0.106 mi.**  
**562 ft.**  
**966 WEST SIDE DRIVE**  
**GAITHERSBURG, MD 20878**  
**Site 5 of 7 in cluster HM**

**MD LEAD** **S117722716**  
**N/A**

**Actual:**  
**418 ft.**

**Focus Map:**  
**1**

MD LEAD:

Name: Not reported  
Address: 966 W SIDE DR  
City,State,Zip: GAITHERSBURG, MD 20878  
Facility ID: 160901528612  
Cert Number: 696229  
Unit ID: Not reported  
Inspection Date: 03/12/2015  
Limit Date: Not reported  
Invalid: F  
Company No: 13783  
Company Name: Paul's Lead Inspections, LLC  
ReInspection Date: / /  
Option: GAITHERSBURG, MD 20878  
Inspection Category: Full Risk Reduction Standard  
Pass/Fail: P  
Inspector Number: 13592  
Inspector Name: Mears, Jr. Paul Randolph R  
Property Number: 160901528612

Name: Not reported  
Address: 966 WEST SIDE DRIVE  
City,State,Zip: GAITHERSBURG, MD 20878  
Facility ID: 160901528612  
Cert Number: 795981  
Unit ID: Not reported  
Inspection Date: 12/16/2016  
Limit Date: Not reported  
Invalid: Not reported  
Company No: 13783  
Company Name: Paul's Lead Inspections, LLC  
ReInspection Date: / /  
Option: GAITHERSBURG, MD 20878  
Inspection Category: Full Risk Reduction Standard Dust Inspection  
Pass/Fail: P  
Inspector Number: 13592  
Inspector Name: Mears, Jr. Paul Randolph R  
Property Number: 160901528612

**GT1117**  
**NE**  
**< 1/8**  
**0.107 mi.**  
**563 ft.**  
**E G & G-W A S C INC**  
**9218-9220 GAITHER RD**  
**GAITHERSBURG, MD 20877**  
**Site 4 of 5 in cluster GT**

**RCRA-SQG** **1000447938**  
**FINDS** **MDD022659817**  
**ECHO**

**Actual:**  
**480 ft.**

**Focus Map:**  
**1**

RCRA-SQG:

Date form received by agency: 1987-05-22 00:00:00.0  
Facility name: E G & G-W A S C INC  
Facility address: 9218-9220 GAITHER RD  
GAITHERSBURG, MD 20877  
EPA ID: MDD022659817  
Mailing address: 1396 PICCARD DR  
ROCKVILLE, MD 20850  
Contact: R SCHULER

Map ID  
Direction  
Distance  
Elevation

MAP FINDINGS

Site

Database(s)

EDR ID Number  
EPA ID Number

**E G & G-W A S C INC (Continued)**

**1000447938**

Contact address: 9218-9220 GAITHER RD  
GAITHERSBURG, MD 20877  
Contact country: US  
Contact telephone: 301-840-3182  
Contact email: Not reported  
EPA Region: 03  
Land type: Private  
Classification: Small Small Quantity Generator  
Description: Handler: generates more than 100 and less than 1000 kg of hazardous waste during any calendar month and accumulates less than 6000 kg of hazardous waste at any time; or generates 100 kg or less of hazardous waste during any calendar month, and accumulates more than 1000 kg of hazardous waste at any time

**Owner/Operator Summary:**

Owner/operator name: E G & G-W A S C INC  
Owner/operator address: OWNERSTREET  
OWNERCITY, AK 99999  
Owner/operator country: Not reported  
Owner/operator telephone: 215-555-1212  
Owner/operator email: Not reported  
Owner/operator fax: Not reported  
Owner/operator extension: Not reported  
Legal status: Private  
Owner/Operator Type: Owner  
Owner/Op start date: Not reported  
Owner/Op end date: Not reported

Owner/operator name: OPERNAME  
Owner/operator address: OPERSTREET  
OPERCITY, AK 99999  
Owner/operator country: Not reported  
Owner/operator telephone: 215-555-1212  
Owner/operator email: Not reported  
Owner/operator fax: Not reported  
Owner/operator extension: Not reported  
Legal status: Private  
Owner/Operator Type: Operator  
Owner/Op start date: Not reported  
Owner/Op end date: Not reported

**Handler Activities Summary:**

U.S. importer of hazardous waste: No  
Mixed waste (haz. and radioactive): No  
Recycler of hazardous waste: No  
Transporter of hazardous waste: No  
Treater, storer or disposer of HW: No  
Underground injection activity: No  
On-site burner exemption: No  
Furnace exemption: No  
Used oil fuel burner: No  
Used oil processor: No  
Used oil refiner: No  
Used oil fuel marketer to burner: No  
Used oil Specification marketer: No  
Used oil transfer facility: No

Map ID  
Direction  
Distance  
Elevation

MAP FINDINGS

Site

Database(s)

EDR ID Number  
EPA ID Number

**E G & G-W A S C INC (Continued)**

**1000447938**

Used oil transporter: No

**Hazardous Waste Summary:**

. Waste code: D001  
. Waste name: IGNITABLE WASTE  
  
. Waste code: D002  
. Waste name: CORROSIVE WASTE

Violation Status: No violations found

**Evaluation Action Summary:**

Evaluation date: 1988-08-24 00:00:00.0  
Evaluation: COMPLIANCE EVALUATION INSPECTION ON-SITE  
Area of violation: Not reported  
Date achieved compliance: Not reported  
Evaluation lead agency: State

**FINDS:**

Registry ID: 110003509944

Click Here:

**Environmental Interest/Information System:**

MD-RCRA (Maryland - Resource Conservation And Recovery Act Information System) houses state information relating to the Resource Conservation and Recovery Act (RCRA). RCRAInfo is a national information system that supports the Resource Conservation and Recovery Act (RCRA) program through the tracking of events and activities related to facilities that generate, transport, and treat, store, or dispose of hazardous waste. RCRAInfo allows RCRA program staff to track the notification, permit, compliance, and corrective action activities required under RCRA.

[Click this hyperlink](#) while viewing on your computer to access additional FINDS: detail in the EDR Site Report.

**ECHO:**

Envid: 1000447938  
Registry ID: 110003509944  
DFR URL: <http://echo.epa.gov/detailed-facility-report?fid=110003509944>  
Name: E G & G-W A S C INC  
Address: 9218-9220 GAITHER RD  
City,State,Zip: GAITHERSBURG, MD 20877

GT1118  
NE  
< 1/8  
0.107 mi.  
563 ft.

**NINKOFF DEVELOPMENT INC**  
**9218 GAITHER RD**  
**GAITHERSBURG, MD 20877**  
  
**Site 5 of 5 in cluster GT**

**MD OCPCASES S105584084**  
**N/A**

**Actual:**  
**480 ft.**

**Focus Map:**  
**1**

**OCPCASES:**  
Name: NINKOFF DEVELOPMENT INC  
Address: 9218 GAITHER RD  
City,State,Zip: GAITHERSBURG, MD 20877  
Facility ID: 90-2547MO2  
Facility Status/Code: CLOSED/



Map ID  
Direction  
Distance  
Elevation

MAP FINDINGS

Site

Database(s)

EDR ID Number  
EPA ID Number

**NINKOFF DEVELOPMENT INC (Continued)**

**S105584084**

Date Open: 06/15/1990  
Date Closed: 10/23/1990  
Release: Not reported  
Cleanup: Not reported  
Registration Number: Not reported

**HJ1119**  
**SSW**  
**< 1/8**  
**0.107 mi.**  
**564 ft.**

**5904 RYLAND DRIVE**  
**BETHESDA, MD 20817**  
**Site 2 of 2 in cluster HJ**

**MD LEAD S111336541**  
**N/A**

**Actual:**  
**334 ft.**

**Focus Map:**  
**8**

**MD LEAD:**

Name: Not reported  
Address: 5904 RYLAND DRIVE  
City,State,Zip: BETHESDA, MD 20817  
Facility ID: 160700571984  
Cert Number: 556337  
Unit ID: Not reported  
Inspection Date: 08/31/2011  
Limit Date: Not reported  
Invalid: F  
Company No: 4583  
Company Name: Alban Home Inspection Services, Inc.  
ReInspection Date: / /  
Option: BETHESDA, MD 20817  
Inspection Category: Full Risk Reduction Standard Dust Inspection  
Pass/Fail: P  
Inspector Number: 5051  
Inspector Name: Satterfield Quintin D  
Property Number: 160700571984

Name: Not reported  
Address: 5904 RYLAND DRIVE  
City,State,Zip: BETHESDA, MD 20817  
Facility ID: 160700571984  
Cert Number: 640722  
Unit ID: Not reported  
Inspection Date: 06/24/2013  
Limit Date: Not reported  
Invalid: F  
Company No: 4583  
Company Name: Alban Home Inspection Services, Inc.  
ReInspection Date: / /  
Option: BETHESDA, MD 20817  
Inspection Category: Full Risk Reduction Standard Dust Inspection  
Pass/Fail: P  
Inspector Number: 5051  
Inspector Name: Satterfield Quintin D  
Property Number: 160700571984

Map ID  
Direction  
Distance  
Elevation

MAP FINDINGS

Site

Database(s)

EDR ID Number  
EPA ID Number

**HN1120**    **HEWLETT-PACKARD CO.**  
**NE**        **4 CHOKE CHERRY ROAD**  
**< 1/8**      **ROCKVILLE, MD 20850**  
**0.107 mi.**  
**565 ft.**    **Site 1 of 6 in cluster HN**

**MLTS**    **1006018504**  
**FINDS**    **N/A**

**Actual:**  
**505 ft.**

**Focus Map:**  
**2**

**MLTS:**  
Contact Name: ROBERT DEMPSEY  
Contact Phone: 301-258-2032  
Institution Code: 11497  
Dock Number: 3020021  
License Number: 19-11497-03  
Lic. Expiration Date: 1988-09-30 00:00:00  
Licensee: HEWLETT-PACKARD CO.  
Licensee Line 2: Not reported  
License Contact Street 1: 4 CHOKE CHERRY ROAD  
License Contact Street 2: EASTERN SALES REGION  
License Contact Street 3: Not reported  
License Contact City: ROCKVILLE  
License Contact State: MD  
License Contact Zip: 20850  
License Date: 1984-03-30 00:00:00  
First License Date: Not reported  
Status: Retired  
Agency Code: NRC  
Authorized States: Not reported  
Authorized for Burial: N  
Approved for Storage Flag: N  
Approved for Redistrib Flag: N  
Approved for Incineration: N  
Last Inspection Date: 1988-09-01 00:00:00  
Date of Nest Inspection: Not reported  
Primary RSO Full Name: ROBERT DEMPSEY

**FINDS:**

Registry ID: 110001250495

Click Here:

**Environmental Interest/Information System:**

AFS (Aerometric Information Retrieval System (AIRS) Facility Subsystem) replaces the former Compliance Data System (CDS), the National Emission Data System (NEDS), and the Storage and Retrieval of Aerometric Data (SAROAD). AFS is the national repository for information concerning airborne pollution in the United States. AFS is used to track emissions and compliance data from industrial plants. AFS data are utilized by states to prepare State Implementation Plans to comply with regulatory programs and by EPA as an input for the estimation of total national emissions. AFS is undergoing a major redesign to support facility operating permits required under Title V of the Clean Air Act.

[Click this hyperlink](#) while viewing on your computer to access additional FINDS: detail in the EDR Site Report.

Map ID  
Direction  
Distance  
Elevation

MAP FINDINGS

EDR ID Number  
EPA ID Number

|   |  |              |                                 |
|---|--|--------------|---------------------------------|
| <b>HN1121</b><br><b>NE</b><br><b>&lt; 1/8</b><br><b>0.107 mi.</b><br><b>565 ft.</b> | <b>4 CHOKE CHERRY</b><br><b>4C CHOKE CHERRY ROAD</b><br><b>ROCKVILLE, MD 20850</b><br><br><b>Site 2 of 6 in cluster HN</b> | <b>FINDS</b> | <b>1007824669</b><br><b>N/A</b> |
|---|--|--------------|---------------------------------|

**Actual:** FINDS:  
**505 ft.** Registry ID: 110019874037

**Focus Map:**  
**2** Click Here:

Environmental Interest/Information System:

MD-PEMIS (Maryland - Permanent (Air) Emission) database houses data related to Air Emissions. Also known to the EPA as National Emissions Inventory (NEI).

[Click this hyperlink](#) while viewing on your computer to access additional FINDS: detail in the EDR Site Report.

|   |  |              |                                 |
|---|--|--------------|---------------------------------|
| <b>HN1122</b><br><b>NE</b><br><b>&lt; 1/8</b><br><b>0.107 mi.</b><br><b>565 ft.</b> | <b>WORLD COM - GTACMD</b><br><b>4B CHOKE CHERRY ROAD</b><br><b>ROCKVILLE, MD 20850</b><br><br><b>Site 3 of 6 in cluster HN</b> | <b>FINDS</b> | <b>1007824794</b><br><b>N/A</b> |
|---|--|--------------|---------------------------------|

**Actual:** FINDS:  
**505 ft.** Registry ID: 110019875287

**Focus Map:**  
**2** Click Here:

Environmental Interest/Information System:

MD-PEMIS (Maryland - Permanent (Air) Emission) database houses data related to Air Emissions. Also known to the EPA as National Emissions Inventory (NEI).

[Click this hyperlink](#) while viewing on your computer to access additional FINDS: detail in the EDR Site Report.

|   |  |   |                                 |
|---|--|---|---------------------------------|
| <b>HN1123</b><br><b>NE</b><br><b>&lt; 1/8</b><br><b>0.107 mi.</b><br><b>565 ft.</b> | <b>WESTERN, LLC.</b><br><b>4 CHOICE CHERRY RD.</b><br><b>ROCKVILLE, MD 20850</b><br><br><b>Site 4 of 6 in cluster HN</b> | <b>US AIRS</b><br><b>FINDS</b><br><b>ECHO</b> | <b>1006764944</b><br><b>N/A</b> |
|---|--|---|---------------------------------|

**Actual:** US AIRS MINOR:  
**505 ft.** Envid: 1006764944  
Region Code: 03  
**Focus Map:** Programmatic ID: AIR MD0000002403102079  
**2** Facility Registry ID: 110013327140  
D and B Number: Not reported  
Primary SIC Code: 3661  
NAICS Code: 334210  
Default Air Classification Code: MIN  
Facility Type of Ownership Code: POF  
Air CMS Category Code: SMI  
HPV Status: Not reported

US AIRS MINOR:  
Region Code: 03  
Programmatic ID: AIR MD0000002403102079  
Facility Registry ID: 110013327140  
Air Operating Status Code: OPR

Map ID  
Direction  
Distance  
Elevation

MAP FINDINGS

Site

Database(s)

EDR ID Number  
EPA ID Number

**WESTERN, LLC. (Continued)**

**1006764944**

Default Air Classification Code: MIN  
Air Program: State Implementation Plan for National Primary and Secondary Ambient Air Quality Standards  
Activity Date: 2002-10-22 00:00:00  
Activity Status Date: Not reported  
Activity Group: Compliance Monitoring  
Activity Type: Inspection/Evaluation  
Activity Status: Not reported

Region Code: 03  
Programmatic ID: AIR MD0000002403102079  
Facility Registry ID: 110013327140  
Air Operating Status Code: OPR  
Default Air Classification Code: MIN  
Air Program: State Implementation Plan for National Primary and Secondary Ambient Air Quality Standards  
Activity Date: 2004-11-10 00:00:00  
Activity Status Date: Not reported  
Activity Group: Compliance Monitoring  
Activity Type: Inspection/Evaluation  
Activity Status: Not reported

Region Code: 03  
Programmatic ID: AIR MD0000002403102079  
Facility Registry ID: 110013327140  
Air Operating Status Code: OPR  
Default Air Classification Code: MIN  
Air Program: State Implementation Plan for National Primary and Secondary Ambient Air Quality Standards  
Activity Date: 2009-03-05 00:00:00  
Activity Status Date: Not reported  
Activity Group: Compliance Monitoring  
Activity Type: Inspection/Evaluation  
Activity Status: Not reported

Region Code: 03  
Programmatic ID: AIR MD0000002403102079  
Facility Registry ID: 110013327140  
Air Operating Status Code: OPR  
Default Air Classification Code: MIN  
Air Program: State Implementation Plan for National Primary and Secondary Ambient Air Quality Standards  
Activity Date: 2010-12-22 00:00:00  
Activity Status Date: Not reported  
Activity Group: Compliance Monitoring  
Activity Type: Inspection/Evaluation  
Activity Status: Not reported

Region Code: 03  
Programmatic ID: AIR MD0000002403102079  
Facility Registry ID: 110013327140  
Air Operating Status Code: OPR  
Default Air Classification Code: MIN  
Air Program: State Implementation Plan for National Primary and Secondary Ambient Air Quality Standards  
Activity Date: 2013-02-21 00:00:00  
Activity Status Date: Not reported  
Activity Group: Compliance Monitoring  
Activity Type: Inspection/Evaluation  
Activity Status: Not reported

Map ID  
Direction  
Distance  
Elevation

MAP FINDINGS

Site

Database(s)

EDR ID Number  
EPA ID Number

**WESTERN, LLC. (Continued)**

**1006764944**

**FINDS:**

Registry ID: 110013327140

Click Here:

**Environmental Interest/Information System:**

AFS (Aerometric Information Retrieval System (AIRS) Facility Subsystem) replaces the former Compliance Data System (CDS), the National Emission Data System (NEDS), and the Storage and Retrieval of Aerometric Data (SAROAD). AIRS is the national repository for information concerning airborne pollution in the United States. AFS is used to track emissions and compliance data from industrial plants. AFS data are utilized by states to prepare State Implementation Plans to comply with regulatory programs and by EPA as an input for the estimation of total national emissions. AFS is undergoing a major redesign to support facility operating permits required under Title V of the Clean Air Act.

AIR MINOR

[Click this hyperlink](#) while viewing on your computer to access additional FINDS: detail in the EDR Site Report.

**ECHO:**

Envid: 1006764944  
Registry ID: 110013327140  
DFR URL: <http://echo.epa.gov/detailed-facility-report?fid=110013327140>  
Name: WESTERN, LLC.  
Address: 4 CHOICE CHERRY RD.  
City,State,Zip: ROCKVILLE, MD 20850

**HN1124 HEWLETT PACKARD CO.**  
**NE 4 CHOKE CHERRY ROAD**  
**< 1/8 ROCKVILLE, MD 20850**  
**0.107 mi.**  
**565 ft. Site 5 of 6 in cluster HN**

**MD UST U003913524**  
**MD Financial Assurance N/A**

**Actual:**  
**505 ft.**

**UST:**

Facility Id: 14939  
Oper Name: Timothy Beall  
Form Name: Timothy Beall  
Form Title: General Services Mgr.  
Form Date: 02/04/1993  
Owner Id: 4819

**Owner:**

Owner Name: Hewlett Packard Company  
Owner Address: P.O. Box 10301  
Owner City: Palo Alto  
Owner State: CA  
Owner Zip: 94303  
Owner Phone: (415) 857-1501  
Owner Contact: Richard A. Kaufman

**Tanks:**

Tank ID: 1  
**Tank Status: Permanently Out of Use**  
Tank Capacity: 10000  
Substance Description: Gasoline

**Focus Map:**  
**2**

Map ID  
Direction  
Distance  
Elevation

MAP FINDINGS

Site

Database(s)

EDR ID Number  
EPA ID Number

**HEWLETT PACKARD CO. (Continued)**

**U003913524**

Tank Compartment: False  
Compartment Compartment: A  
Date Installed: 01/01/1977  
Tank Material Desc: Fiberglass Reinforced Plastic  
Pipe Material Desc: Bare or Galvanized Steel

Tank ID: 2  
**Tank Status: Permanently Out of Use**  
Tank Capacity: 10000  
Substance Description: Gasoline  
Tank Compartment: False  
Compartment Compartment: A  
Date Installed: 01/01/1977  
Tank Material Desc: Fiberglass Reinforced Plastic  
Pipe Material Desc: Bare or Galvanized Steel

Tank ID: 3  
**Tank Status: Permanently Out of Use**  
Tank Capacity: 550  
Substance Description: Used Oil  
Tank Compartment: False  
Compartment Compartment: A  
Date Installed: 01/01/1984  
Tank Material Desc: Fiberglass Reinforced Plastic  
Pipe Material Desc: Bare or Galvanized Steel

Tank ID: 4  
**Tank Status: Permanently Out of Use**  
Tank Capacity: 10000  
Substance Description: Heating Oil  
Tank Compartment: False  
Compartment Compartment: A  
Date Installed: 02/01/1990  
Tank Material Desc: Fiberglass Reinforced Plastic  
Pipe Material Desc: Fiberglass Reinforced Plastic

**MD Financial Assurance 2:**

Name: HEWLETT PACKARD CO.  
Address: 4 CHOKE CHERRY ROAD  
City,State,Zip: ROCKVILLE, MD 20850  
Region: 2  
Facility ID: 14939  
Self Insured: False  
Insurance: False  
Risk Retention Group: False  
Guarantee: False  
Surety Bonds: False  
Letter of Credit: False  
State Fund: False  
Other Finance: False  
Finacnce Comments: Not reported  
FR Not Listed: False

Map ID  
Direction  
Distance  
Elevation

MAP FINDINGS

Site

Database(s)

EDR ID Number  
EPA ID Number

**HN1125**    **HEWLETT PACKARD BUILDING**  
**NE**        **4 CHOKE CHERRY RD**  
**< 1/8**      **ROCKVILLE, MD 20850**  
**0.107 mi.**  
**565 ft.**    **Site 6 of 6 in cluster HN**

**MD OCPCASES**    **1001208125**  
**MD HIST UST**    **N/A**

**Actual:**  
**505 ft.**

**OCPCASES:**

**Focus Map:**  
**2**

Name:                    HEWLETT PACKARD CO  
Address:                4 CHOKE CHERRY RD  
City,State,Zip:        ROCKVILLE, MD 20850  
Facility ID:            91-2277MO1  
Facility Status/Code:    CLOSED/  
Date Open:             05/20/1991  
Date Closed:            05/20/1993  
Release:                Not reported  
Cleanup:                Not reported  
Registration Number:    14939

Name:                    HEWLETT PACKARD (MCSHEA)  
Address:                4 CHOKE CHERRY RD  
City,State,Zip:        ROCKVILLE, MD 20877  
Facility ID:            01-0235MO2  
Facility Status/Code:    CLOSED/Tank Closure - Motor/Lube Oil  
Date Open:             08/21/2000  
Date Closed:            09/15/2000  
Release:                NO  
Cleanup:                NO  
Registration Number:    14939

**Historical UST:**

Facility ID:            3008310  
Tank ID:                001  
Age:                    12  
Capacity:               10,000  
Tank Status:            Removed  
Product:                Gasoline

Facility ID:            3008310  
Tank ID:                002  
Age:                    12  
Capacity:               10,000  
Tank Status:            Removed  
Product:                Gasoline

Facility ID:            3008310  
Tank ID:                003  
Age:                    12  
Capacity:               550  
Tank Status:            Removed  
Product:                Used Oil

Facility ID:            3008310  
Tank ID:                004  
Age:                    6  
Capacity:               10,000  
Tank Status:            Currently in use  
Product:                Heating Oil

Map ID  
Direction  
Distance  
Elevation

MAP FINDINGS

Site

Database(s)

EDR ID Number  
EPA ID Number

**HM1126**  
**WSW** **1046 W SIDE DR**  
**< 1/8** **GAITHERSBURG, MD 20878**  
**0.107 mi.**  
**567 ft.** **Site 6 of 7 in cluster HM**

**MD LEAD** **S118901922**  
**N/A**

**Actual:** **423 ft.** MD LEAD:  
**Focus Map:** **1** Name: Not reported  
Address: 1046 W SIDE DR  
City,State,Zip: GAITHERSBURG, MD 20878  
Facility ID: 160901529115  
Cert Number: 749585  
Unit ID: Not reported  
Inspection Date: 08/19/2016  
Limit Date: Not reported  
Invalid: Not reported  
Company No: 15254  
Company Name: Jianhua Hao  
ReInspection Date: / /  
Option: GAITHERSBURG, MD 20878  
Inspection Category: Full Risk Reduction Standard Dust Inspection  
Pass/Fail: P  
Inspector Number: 15255  
Inspector Name: Hao Jianhua  
Property Number: 160901529115

**HO1127** **SOUTHVIEW 66 LLC**  
**East** **2000 TOWER OAKS BLVD**  
**< 1/8** **ROCKVILLE, MD 20852**  
**0.107 mi.**  
**567 ft.** **Site 1 of 5 in cluster HO**

**EDR Hist Auto** **1022157617**  
**N/A**

**Actual:** **368 ft.** EDR Hist Auto  
**Focus Map:** **5** Year: Name: Type:  
2011 SOUTHVIEW 66 LLC Gasoline Service Stations, NEC  
2012 SOUTHVIEW 66 LLC Gasoline Service Stations, NEC  
2013 SOUTHVIEW 66 LLC Gasoline Service Stations, NEC  
2014 SOUTHVIEW 66 LLC Gasoline Service Stations, NEC

**HO1128** **THE TOWER COMPANIES**  
**East** **2000 TOWER OAKS BLVD**  
**< 1/8** **ROCKVILLE, MD 20852**  
**0.107 mi.**  
**567 ft.** **Site 2 of 5 in cluster HO**

**RCRA-VSQG** **1018275624**  
**FINDS** **MDR000526986**  
**ECHO**

**Actual:** **368 ft.** RCRA-VSQG:  
**Focus Map:** **5** Date form received by agency: 2015-09-04 00:00:00.0  
Facility name: THE TOWER COMPANIES  
Facility address: 2000 TOWER OAKS BLVD  
ROCKVILLE, MD 20852  
EPA ID: MDR000526986  
Contact: DAVE CHALMERS  
Contact address: 2000 TOWER OAKS BLVD  
ROCKVILLE, MD 20852  
Contact country: US  
Contact telephone: 240-672-1691  
Contact email: DAVE.CHALMERS@TOWERCOMPANIES.COM



Map ID  
Direction  
Distance  
Elevation

MAP FINDINGS

Site

Database(s)

EDR ID Number  
EPA ID Number

**THE TOWER COMPANIES (Continued)**

**1018275624**

EPA Region: 03  
Classification: Conditionally Exempt Small Quantity Generator  
Description: Handler: generates 100 kg or less of hazardous waste per calendar month, and accumulates 1000 kg or less of hazardous waste at any time; or generates 1 kg or less of acutely hazardous waste per calendar month, and accumulates at any time: 1 kg or less of acutely hazardous waste; or 100 kg or less of any residue or contaminated soil, waste or other debris resulting from the cleanup of a spill, into or on any land or water, of acutely hazardous waste; or generates 100 kg or less of any residue or contaminated soil, waste or other debris resulting from the cleanup of a spill, into or on any land or water, of acutely hazardous waste during any calendar month, and accumulates at any time: 1 kg or less of acutely hazardous waste; or 100 kg or less of any residue or contaminated soil, waste or other debris resulting from the cleanup of a spill, into or on any land or water, of acutely hazardous waste

**Owner/Operator Summary:**

Owner/operator name: JIM LEWIS  
Owner/operator address: 2000 TOWER OAKS BLVD  
ROCKVILLE, MD 20852  
Owner/operator country: US  
Owner/operator telephone: Not reported  
Owner/operator email: Not reported  
Owner/operator fax: Not reported  
Owner/operator extension: Not reported  
Legal status: Private  
Owner/Operator Type: Operator  
Owner/Op start date: 1991-01-01 00:00:00.  
Owner/Op end date: Not reported

Owner/operator name: 2000 TOWER OAKS BLVD, LLC  
Owner/operator address: 2000 TOWER OAKS BLVD  
ROCKVILLE, MD 20852  
Owner/operator country: US  
Owner/operator telephone: Not reported  
Owner/operator email: Not reported  
Owner/operator fax: Not reported  
Owner/operator extension: Not reported  
Legal status: Private  
Owner/Operator Type: Owner  
Owner/Op start date: 2008-07-28 00:00:00.  
Owner/Op end date: Not reported

**Handler Activities Summary:**

U.S. importer of hazardous waste: No  
Mixed waste (haz. and radioactive): No  
Recycler of hazardous waste: No  
Transporter of hazardous waste: No  
Treater, storer or disposer of HW: No  
Underground injection activity: No  
On-site burner exemption: No  
Furnace exemption: No  
Used oil fuel burner: No  
Used oil processor: No  
Used oil refiner: No

Map ID  
Direction  
Distance  
Elevation

MAP FINDINGS

Site

Database(s)

EDR ID Number  
EPA ID Number

**THE TOWER COMPANIES (Continued)**

**1018275624**

Used oil fuel marketer to burner: No  
Used oil Specification marketer: No  
Used oil transfer facility: No  
Used oil transporter: No

**Hazardous Waste Summary:**

. Waste code: D009  
. Waste name: MERCURY

Violation Status: No violations found

**FINDS:**

Registry ID: 110067266069

[Click Here:](#)

**Environmental Interest/Information System:**

RCRAInfo is a national information system that supports the Resource Conservation and Recovery Act (RCRA) program through the tracking of events and activities related to facilities that generate, transport, and treat, store, or dispose of hazardous waste. RCRAInfo allows RCRA program staff to track the notification, permit, compliance, and corrective action activities required under RCRA.

[Click this hyperlink](#) while viewing on your computer to access additional FINDS: detail in the EDR Site Report.

**ECHO:**

Envid: 1018275624  
Registry ID: 110067266069  
DFR URL: <http://echo.epa.gov/detailed-facility-report?fid=110067266069>  
Name: THE TOWER COMPANIES  
Address: 2000 TOWER OAKS BLVD  
City,State,Zip: ROCKVILLE, MD 20852

**HO1129 TOWER 2000**  
**East 2000 TOWER OAKS BLVD.**  
**< 1/8 ROCKVILLE, MD 20852**  
**0.107 mi.**  
**567 ft. Site 3 of 5 in cluster HO**

**MD UST U004135335**  
**MD Financial Assurance N/A**

**Actual:**  
**368 ft.**  
**Focus Map:**  
**5**

**UST:**  
Facility Id: 19785  
Oper Name: Jim Lewis  
Form Name: Van McKinley  
Form Title: Maint. Tech  
Form Date: 08/03/2018  
Owner Id: 13571

**Owner:**  
Owner Name: 2000 Tower Oaks Blvd., LLC  
Owner Address: 2000 Tower Oaks Blvd.  
Owner City: Rockville  
Owner State: MD  
Owner Zip: 20852  
Owner Phone: (301) 984-7000  
Owner Contact: Jim Lewis

Map ID  
Direction  
Distance  
Elevation

MAP FINDINGS

Site

Database(s)

EDR ID Number  
EPA ID Number

**TOWER 2000 (Continued)**

**U004135335**

Tanks:

Tank ID: 1  
**Tank Status:** **Currently In Use**  
Tank Capacity: 5000  
Substance Description: Diesel  
Tank Compartment: False  
Compartment Compartment: A  
Date Installed: 07/10/2007  
Tank Material Desc: Fiberglass Reinforced Plastic  
Pipe Material Desc: Fiberglass Reinforced Plastic

MD Financial Assurance 2:

Name: TOWER 2000  
Address: 2000 TOWER OAKS BLVD.  
City,State,Zip: ROCKVILLE, MD 20852  
Region: 2  
Facility ID: 19785  
Self Insured: False  
Insurance: True  
Risk Retention Group: False  
Guarantee: False  
Surety Bonds: False  
Letter of Credit: False  
State Fund: False  
Other Finance: False  
Finacnce Comments: Policy #: PLC 1164038 Period of Coverage: 8/22/2018 - 8/22/2019  
Insurer: AIG Specialty Insurance Company  
FR Not Listed: False

**HO1130 THE TOWER COMPANIES**  
**East 2000 TOWER OAKS BLVD**  
**< 1/8 ROCKVILLE, MD 20852**  
**0.107 mi.**  
**567 ft. Site 4 of 5 in cluster HO**

**NY MANIFEST S120957027**  
**N/A**

**Actual:** NY MANIFEST:  
**368 ft.** Name: THE TOWER COMPANIES  
**Focus Map:** Address: 2000 TOWER OAKS BLVD  
**5** City,State,Zip: ROCKVILLE, MD 20852  
Country: USA  
EPA ID: MDR000526986  
Facility Status: Not reported  
Location Address 1: 2000 TOWER OAKS BLVD  
Code: BP  
Location Address 2: Not reported  
Total Tanks: Not reported  
Location City: ROCKVILLE  
Location State: MD  
Location Zip: 20852  
Location Zip 4: Not reported  
  
NY MANIFEST:  
EPAID: MDR000526986  
Mailing Name: THE TOWER COMPANIES  
Mailing Contact: TOWER COMPANIES  
Mailing Address 1: 2000 TOWER OAKS BLVD

Map ID  
Direction  
Distance  
Elevation

MAP FINDINGS

Site

Database(s)

EDR ID Number  
EPA ID Number

**THE TOWER COMPANIES (Continued)**

**S120957027**

Mailing Address 2: Not reported  
Mailing City: ROCKVILLE  
Mailing State: MD  
Mailing Zip: 20852  
Mailing Zip 4: Not reported  
Mailing Country: USA  
Mailing Phone: 2409948071

**HO1131 2000 TOWER OAKS PROJECT**  
**East 2000 TOWER OAKS BLVD**  
**< 1/8 ROCKVILLE, MD 20852**  
**0.107 mi.**  
**567 ft. Site 5 of 5 in cluster HO**

**MD OCPCASES S108540397**  
**N/A**

**Actual:** OCPCASES:  
**368 ft.** Name: 2000 TOWER OAKS PROJECT  
**Focus Map:** Address: 2000 TOWER OAKS BLVD  
**5** City,State,Zip: ROCKVILLE, MD 20852  
Facility ID: 07-0911MO1  
Facility Status/Code: CLOSED/New Installation - Motor/Lube Oil  
Date Open: 06/05/2007  
Date Closed: 08/25/2010  
Release: NO  
Cleanup: NO  
Registration Number: 19785

**HM1132**  
**WSW 1054 WEST SIDE DR**  
**< 1/8 GAITHERSBURG, MD 20878**  
**0.108 mi.**  
**568 ft. Site 7 of 7 in cluster HM**

**MD LEAD S118555943**  
**N/A**

**Actual:** MD LEAD:  
**424 ft.** Name: Not reported  
**Focus Map:** Address: 1054 WEST SIDE DR  
**1** City,State,Zip: GAITHERSBURG, MD 20878  
Facility ID: 160901528907  
Cert Number: 706890  
Unit ID: SFP  
Inspection Date: 12/07/2015  
Limit Date: Not reported  
Invalid: Not reported  
Company No: 5503  
Company Name: INTECH Solutions, Inc.  
ReInspection Date: / /  
Option: Full Lead Free  
Inspection Category: Lead Free  
Pass/Fail: P  
Inspector Number: 4615  
Inspector Name: Lowe Phillip A  
Property Number: 160901528907

Map ID  
Direction  
Distance  
Elevation

MAP FINDINGS

Site

Database(s)

EDR ID Number  
EPA ID Number

**HP1133**     **DETENTION CENTER**  
**WSW**       **1307 SEVEN LOCKS RD**  
**< 1/8**       **ROCKVILLE, MD 20854**  
**0.108 mi.**  
**569 ft.**     **Site 1 of 3 in cluster HP**

**MD OCPCASES**     **S104639052**  
**MD HIST UST**     **N/A**

**Actual:**  
**414 ft.**

**Focus Map:**  
**5**

**OCPCASES:**

Name: MONTGOMERY CO DETENTION CNTR  
Address: 1307 SEVEN LOCKS RD  
City,State,Zip: ROCKVILLE, MD 20854  
Facility ID: 95-2356MO2  
Facility Status/Code: CLOSED/Tank Closure - Motor/Lube Oil  
Date Open: 04/28/1995  
Date Closed: 05/22/1995  
Release: Not reported  
Cleanup: Not reported  
Registration Number: 3688

Name: MO COUNTY DETENTION CENTER  
Address: 1307 SEVEN LOCKS RD  
City,State,Zip: ROCKVILLE, MD 20854  
Facility ID: 96-1760MO2  
Facility Status/Code: CLOSED/Tank Closure - Commercial Heating Oil  
Date Open: 03/19/1996  
Date Closed: 03/28/1996  
Release: Not reported  
Cleanup: Not reported  
Registration Number: 3688

**Historical UST:**

Facility ID: 6009247  
Tank ID: 001  
Age: 18  
Capacity: 10000  
Tank Status: Currently in use  
Product: Heating Oil

Facility ID: 6009247  
Tank ID: 002  
Age: 18  
Capacity: 4000  
Tank Status: Currently in use  
Product: Diesel

Facility ID: 6009247  
Tank ID: 003  
Age: 9  
Capacity: 4000  
Tank Status: Currently in use  
Product: Diesel

Map ID  
Direction  
Distance  
Elevation

MAP FINDINGS

Site

Database(s)

EDR ID Number  
EPA ID Number

HP1134 MONTGOMERY COUNTY DETENTION CENTER  
WSW 1307 SEVEN LOCKS ROAD  
< 1/8 ROCKVILLE, MD 20854  
0.108 mi.  
569 ft. Site 2 of 3 in cluster HP

MD UST U003735611  
MD Financial Assurance N/A

Actual:  
414 ft.

UST:

Focus Map:  
5

Facility Id: 3688  
Oper Name: Ernie Carter  
Form Name: Michael Lowe  
Form Title: Capital Project Coordinator  
Form Date: 01/13/1998  
Owner Id: 2351

Owner:

Owner Name: Montgomery County Government  
Owner Address: 16630 Crabbs Branch Way  
Owner City: Rockville  
Owner State: MD  
Owner Zip: 20855  
Owner Phone: (240) 372-5218  
Owner Contact: Kane Stoner

Tanks:

Tank ID: 1  
**Tank Status:** Permanently Out of Use  
Tank Capacity: 10000  
Substance Description: Heating Oil  
Tank Compartment: False  
Compartment Compartment: A  
Date Installed: 01/01/1977  
Tank Material Desc: Asphalt Coated or Bare Steel  
Pipe Material Desc: Bare or Galvanized Steel

Tank ID: 2  
**Tank Status:** Permanently Out of Use  
Tank Capacity: 500  
Substance Description: Diesel  
Tank Compartment: False  
Compartment Compartment: A  
Date Installed: 01/01/1980  
Tank Material Desc: Asphalt Coated or Bare Steel  
Pipe Material Desc: Bare or Galvanized Steel

Tank ID: 3  
**Tank Status:** Permanently Out of Use  
Tank Capacity: 500  
Substance Description: Diesel  
Tank Compartment: False  
Compartment Compartment: A  
Date Installed: 01/01/1985  
Tank Material Desc: Asphalt Coated or Bare Steel  
Pipe Material Desc: Bare or Galvanized Steel

MD Financial Assurance 2:

Name: MONTGOMERY COUNTY DETENTION CENTER  
Address: 1307 SEVEN LOCKS ROAD  
City,State,Zip: ROCKVILLE, MD 20854

Map ID  
Direction  
Distance  
Elevation

MAP FINDINGS

Site

Database(s)

EDR ID Number  
EPA ID Number

**MONTGOMERY COUNTY DETENTION CENTER (Continued)**

**U003735611**

Region: 2  
Facility ID: 3688  
Self Insured: True  
Insurance: False  
Risk Retention Group: False  
Guarantee: False  
Surety Bonds: False  
Letter of Credit: False  
State Fund: False  
Other Finance: False  
Finacnce Comments: Not reported  
FR Not Listed: False

**HP1135** **MONT. CO. GOV. 1307 SEVEN LOCKS ROAD**  
**WSW** **1307 SEVEN LOCKS ROAD**  
**< 1/8** **ROCKVILLE, MD 20854**  
**0.108 mi.**  
**569 ft.** **Site 3 of 3 in cluster HP**

**US AIRS** **1007826541**  
**FINDS** **N/A**  
**ECHO**

**Actual:** US AIRS MINOR:  
**414 ft.** Envid: 1007826541  
**Focus Map:** Region Code: 03  
**5** Programmatic ID: AIR MD0000002403100410  
Facility Registry ID: 110019893105  
D and B Number: Not reported  
Primary SIC Code: 9223  
NAICS Code: 922140  
Default Air Classification Code: MIN  
Facility Type of Ownership Code: CNG  
Air CMS Category Code: Not reported  
HPV Status: Not reported

**FINDS:**  
Registry ID: 110019893105

Click Here:

Environmental Interest/Information System:

AFS (Aerometric Information Retrieval System (AIRS) Facility Subsystem) replaces the former Compliance Data System (CDS), the National Emission Data System (NEDS), and the Storage and Retrieval of Aerometric Data (SAROAD). AIRS is the national repository for information concerning airborne pollution in the United States. AFS is used to track emissions and compliance data from industrial plants. AFS data are utilized by states to prepare State Implementation Plans to comply with regulatory programs and by EPA as an input for the estimation of total national emissions. AFS is undergoing a major redesign to support facility operating permits required under Title V of the Clean Air Act.  
MD-PEMIS (Maryland - Permanent (Air) Emission) database houses data related to Air Emissions. Also known to the EPA as National Emissions Inventory (NEI).  
AIR MINOR

[Click this hyperlink](#) while viewing on your computer to access additional FINDS: detail in the EDR Site Report.

**ECHO:**

Map ID  
Direction  
Distance  
Elevation

MAP FINDINGS

Site

Database(s)

EDR ID Number  
EPA ID Number

**MONT. CO. GOV. 1307 SEVEN LOCKS ROAD (Continued)**

**1007826541**

Envid: 1007826541  
Registry ID: 110019893105  
DFR URL: <http://echo.epa.gov/detailed-facility-report?fid=110019893105>  
Name: MONT. CO. GOV. 1307 SEVEN LOCKS ROAD  
Address: 1307 SEVEN LOCKS ROAD  
City,State,Zip: ROCKVILLE, MD 20854

**1136  
SE  
< 1/8  
0.108 mi.  
570 ft.**

**GARY KAUFMAN  
6820 CARLYNN CT  
BETHESDA, MD 20817**

**MD OCPCASES S104740336  
N/A**

**Actual:  
220 ft.**

**OCPCASES:**

**Focus Map:  
14**

Name: GARY KAUFMAN  
Address: 6820 CARLYNN CT  
City,State,Zip: BETHESDA, MD 20817  
Facility ID: 00-2012MO1  
Facility Status/Code: CLOSED/B-9  
Date Open: 06/12/2000  
Date Closed: 07/10/2000  
Release: YES  
Cleanup: NO  
Registration Number: Not reported

**HQ1137  
WSW  
< 1/8  
0.109 mi.  
573 ft.**

**1118 WEST SIDE DRIVE  
GAITHERSBURG, MD 20878**

**MD LEAD S121041808  
N/A**

**Site 1 of 2 in cluster HQ**

**Actual:  
431 ft.**

**MD LEAD:**

**Focus Map:  
1**

Name: Not reported  
Address: 1118 WEST SIDE DRIVE  
City,State,Zip: GAITHERSBURG, MD 20878  
Facility ID: 160901529376  
Cert Number: 786810  
Unit ID: SFP  
Inspection Date: 11/07/2016  
Limit Date: Not reported  
Invalid: Not reported  
Company No: 14582  
Company Name: Nichole D. Pinos  
ReInspection Date: / /  
Option: Full Lead Free  
Inspection Category: Lead Free  
Pass/Fail: P  
Inspector Number: 15846  
Inspector Name: Pinos Nichole Danielle  
Property Number: 160901529376



Map ID  
Direction  
Distance  
Elevation

MAP FINDINGS

Site

Database(s)

EDR ID Number  
EPA ID Number

1138  
ENE  
< 1/8  
0.109 mi.  
573 ft.

**ROCKVILLE FARM CONSTRUCTION**  
**PICARD DR/KING FARM BLVD**  
**ROCKVILLE, MD 21250**

**MD OCPCASES S105509235**  
**N/A**

**Actual:**  
**483 ft.**

**Focus Map:**  
**2**

**OCPCASES:**

Name: ROCKVILLE FARM CONSTRUCTION  
Address: PICARD DR/KING FARM BLVD  
City,State,Zip: ROCKVILLE, MD 21250  
Facility ID: 02-1297MO2  
Facility Status/Code: CLOSED/Dumping  
Date Open: 04/11/2002  
Date Closed: 07/16/2002  
Release: YES  
Cleanup: YES  
Registration Number: Not reported

HQ1139  
WSW  
< 1/8  
0.109 mi.  
573 ft.

**1126 WEST SIDE 31H DR**  
**GAITHERSBURG, MD 20878**  
**Site 2 of 2 in cluster HQ**

**MD LEAD S118385068**  
**N/A**

**Actual:**  
**432 ft.**

**Focus Map:**  
**1**

**MD LEAD:**

Name: Not reported  
Address: 1126 WEST SIDE 31H DR  
City,State,Zip: GAITHERSBURG, MD 20878  
Facility ID: 160901529412  
Cert Number: 697306  
Unit ID: SFP  
Inspection Date: 04/15/2015  
Limit Date: Not reported  
Invalid: Not reported  
Company No: 14505  
Company Name: Daniel L. Perez  
ReInspection Date: / /  
Option: Full Lead Free  
Inspection Category: Lead Free  
Pass/Fail: P  
Inspector Number: 14503  
Inspector Name: Perez Daniel Luis  
Property Number: 160901529412

HR1140  
SSE  
< 1/8  
0.109 mi.  
574 ft.

**CARTER RESIDENCE**  
**9317 FRIARS RD**  
**BETHESDA, MD 20817**  
**Site 1 of 2 in cluster HR**

**MD OCPCASES S108912071**  
**N/A**

**Actual:**  
**322 ft.**

**Focus Map:**  
**11**

**OCPCASES:**

Name: CARTER RESIDENCE  
Address: 9317 FRIARS RD  
City,State,Zip: BETHESDA, MD 20817  
Facility ID: 08-0021MO1  
Facility Status/Code: CLOSED/Tank Closure - Residential Heating Oil  
Date Open: 07/13/2007  
Date Closed: 08/03/2007

Map ID  
Direction  
Distance  
Elevation

MAP FINDINGS

Site

Database(s)

EDR ID Number  
EPA ID Number

**CARTER RESIDENCE (Continued)**

**S108912071**

Release: YES  
Cleanup: YES  
Registration Number: Not reported

**GQ1141 SOLAREX CORP**  
**ENE 1335 PICCARD DR**  
**< 1/8 ROCKVILLE, MD 20850**  
**0.109 mi.**  
**578 ft. Site 23 of 24 in cluster GQ**

**RCRA-SQG 1000155341**  
**FINDS MDD064865165**  
**ECHO**

**Actual:**  
**436 ft.**

**Focus Map:**  
**4**

**RCRA-SQG:**

Date form received by agency: 1980-08-11 00:00:00.0  
Facility name: SOLAREX CORP  
Facility address: 1335 PICCARD DR  
ROCKVILLE, MD 20850  
EPA ID: MDD064865165  
Contact: CHARLES WRIGLEY  
Contact address: 1335 PICCARD DR  
ROCKVILLE, MD 20850  
Contact country: US  
Contact telephone: 301-948-0202  
Contact email: Not reported  
EPA Region: 03  
Land type: Private  
Classification: Small Small Quantity Generator  
Description: Handler: generates more than 100 and less than 1000 kg of hazardous waste during any calendar month and accumulates less than 6000 kg of hazardous waste at any time; or generates 100 kg or less of hazardous waste during any calendar month, and accumulates more than 1000 kg of hazardous waste at any time

**Owner/Operator Summary:**

Owner/operator name: OPERNAME  
Owner/operator address: OPERSTREET  
OPERCITY, AK 99999  
Owner/operator country: Not reported  
Owner/operator telephone: 215-555-1212  
Owner/operator email: Not reported  
Owner/operator fax: Not reported  
Owner/operator extension: Not reported  
Legal status: Private  
Owner/Operator Type: Operator  
Owner/Op start date: Not reported  
Owner/Op end date: Not reported

Owner/operator name: SOLAREX CORP  
Owner/operator address: OWNERSTREET  
OWNERCITY, AK 99999  
Owner/operator country: Not reported  
Owner/operator telephone: 215-555-1212  
Owner/operator email: Not reported  
Owner/operator fax: Not reported  
Owner/operator extension: Not reported  
Legal status: Private  
Owner/Operator Type: Owner  
Owner/Op start date: Not reported  
Owner/Op end date: Not reported

Map ID  
Direction  
Distance  
Elevation

MAP FINDINGS

Site

Database(s)

EDR ID Number  
EPA ID Number

**SOLAREX CORP (Continued)**

**1000155341**

Handler Activities Summary:

U.S. importer of hazardous waste: No  
Mixed waste (haz. and radioactive): No  
Recycler of hazardous waste: No  
Transporter of hazardous waste: No  
Treater, storer or disposer of HW: No  
Underground injection activity: No  
On-site burner exemption: No  
Furnace exemption: No  
Used oil fuel burner: No  
Used oil processor: No  
User oil refiner: No  
Used oil fuel marketer to burner: No  
Used oil Specification marketer: No  
Used oil transfer facility: No  
Used oil transporter: No

Hazardous Waste Summary:

. Waste code: F003  
. Waste name: THE FOLLOWING SPENT NONHALOGENATED SOLVENTS: XYLENE, ACETONE, ETHYL ACETATE, ETHYL BENZENE, ETHYL ETHER, METHYL ISOBUTYL KETONE, N-BUTYL ALCOHOL, CYCLOHEXANONE, AND METHANOL; ALL SPENT SOLVENT MIXTURES/BLENDS CONTAINING, BEFORE USE, ONLY THE ABOVE SPENT NONHALOGENATED SOLVENTS; AND ALL SPENT SOLVENT MIXTURES/BLENDS CONTAINING, BEFORE USE, ONE OR MORE OF THE ABOVE NONHALOGENATED SOLVENTS, AND A TOTAL OF TEN PERCENT OR MORE (BY VOLUME) OF ONE OR MORE OF THOSE SOLVENTS LISTED IN F001, F002, F004, AND F005; AND STILL BOTTOMS FROM THE RECOVERY OF THESE SPENT SOLVENTS AND SPENT SOLVENT MIXTURES.

Violation Status: No violations found

Evaluation Action Summary:

Evaluation date: 2014-09-03 00:00:00.0  
Evaluation: COMPLIANCE EVALUATION INSPECTION ON-SITE  
Area of violation: Not reported  
Date achieved compliance: Not reported  
Evaluation lead agency: State

FINDS:

Registry ID: 110003512235

[Click Here:](#)

Environmental Interest/Information System:

MD-RCRA (Maryland - Resource Conservation And Recovery Act Information System) houses state information relating to the Resource Conservation and Recovery Act (RCRA).  
RCRAInfo is a national information system that supports the Resource Conservation and Recovery Act (RCRA) program through the tracking of events and activities related to facilities that generate, transport, and treat, store, or dispose of hazardous waste. RCRAInfo allows RCRA program staff to track the notification, permit, compliance, and corrective action activities required under RCRA.

Map ID  
Direction  
Distance  
Elevation

MAP FINDINGS

Site

Database(s)

EDR ID Number  
EPA ID Number

**SOLAREX CORP (Continued)**

**1000155341**

[Click this hyperlink](#) while viewing on your computer to access additional FINDS: detail in the EDR Site Report.

ECHO:

Envid: 1000155341  
Registry ID: 110003512235  
DFR URL: <http://echo.epa.gov/detailed-facility-report?fid=110003512235>  
Name: SOLAREX CORP  
Address: 1335 PICCARD DR  
City,State,Zip: ROCKVILLE, MD 20850

**GQ1142 AMOCO SOLAR HOLDING COMPANY**  
**ENE 1335 PICCARD DR**  
**< 1/8 ROCKVILLE, MD 20850**  
**0.109 mi.**  
**578 ft. Site 24 of 24 in cluster GQ**

**EDR Hist Auto 1020586897**  
**N/A**

**Actual:** EDR Hist Auto  
**436 ft.**

| Focus Map: | Year: | Name:                       | Type:                     |
|------------|-------|-----------------------------|---------------------------|
| 4          | 2002  | AMOCO SOLAR HOLDING COMPANY | Gasoline Service Stations |
|            | 2003  | AMOCO SOLAR HOLDING COMPANY | Gasoline Service Stations |
|            | 2004  | AMOCO SOLAR HOLDING COMPANY | Gasoline Service Stations |
|            | 2005  | AMOCO SOLAR HOLDING COMPANY | Gasoline Service Stations |
|            | 2006  | AMOCO SOLAR HOLDING COMPANY | Gasoline Service Stations |

**GW1143 FIRST BAPTIST CHURCH OF ROCKVILLE**  
**ENE ADCLARE ROAD**  
**< 1/8 ROCKVILLE, MD 20850**  
**0.110 mi.**  
**579 ft. Site 4 of 4 in cluster GW**

**FINDS 1016333313**  
**ECHO N/A**

**Actual:** FINDS:  
**423 ft. Registry ID: 110019886293**

**Focus Map:**  
**4 Click Here:**

Environmental Interest/Information System:

AFS (Aerometric Information Retrieval System (AIRS) Facility Subsystem) replaces the former Compliance Data System (CDS), the National Emission Data System (NEDS), and the Storage and Retrieval of Aerometric Data (SAROAD). AIRS is the national repository for information concerning airborne pollution in the United States. AFS is used to track emissions and compliance data from industrial plants. AFS data are utilized by states to prepare State Implementation Plans to comply with regulatory programs and by EPA as an input for the estimation of total national emissions. AFS is undergoing a major redesign to support facility operating permits required under Title V of the Clean Air Act.

MD-PEMIS (Maryland - Permanent (Air) Emission) database houses data related to Air Emissions. Also known to the EPA as National Emissions Inventory (NEI).

AIR MINOR

[Click this hyperlink](#) while viewing on your computer to access additional FINDS: detail in the EDR Site Report.

Map ID  
Direction  
Distance  
Elevation

MAP FINDINGS

Site

Database(s)

EDR ID Number  
EPA ID Number

**FIRST BAPTIST CHURCH OF ROCKVILLE (Continued)**

**1016333313**

**ECHO:**

Envid: 1016333313  
Registry ID: 110019886293  
DFR URL: <http://echo.epa.gov/detailed-facility-report?fid=110019886293>  
Name: FIRST BAPTIST CHURCH OF ROCKVILLE  
Address: ADCLARE ROAD  
City,State,Zip: ROCKVILLE, MD 20850

**1144**  
**WSW**  
**< 1/8**  
**0.110 mi.**  
**579 ft.**

**RABBI BERNIE WEISS**  
**11781 GAINSBOROUGH RD**  
**POTOMAC, MD 20854**

**MD OCPCASES S104607161**  
**N/A**

**Actual:**  
**333 ft.**  
**Focus Map:**  
**5**

**OCPCASES:**  
Name: RABBI BERNIE WEISS  
Address: 11781 GAINSBOROUGH RD  
City,State,Zip: POTOMAC, MD 20854  
Facility ID: 95-2597MO2  
Facility Status/Code: CLOSED/  
Date Open: 06/02/1995  
Date Closed: 06/08/1995  
Release: Not reported  
Cleanup: Not reported  
Registration Number: Not reported

**HS1145**  
**South**  
**< 1/8**  
**0.110 mi.**  
**579 ft.**

**MO COUNTY PUBLIC SCHOOLS BUS DEPOT**  
**10901 WESTLAKE DR**  
**ROCKVILLE, MD 20852**  
**Site 1 of 6 in cluster HS**

**MD OCPCASES S120841941**  
**N/A**

**Actual:**  
**309 ft.**  
**Focus Map:**  
**8**

**OCPCASES:**  
Name: MO COUNTY PUBLIC SCHOOLS BUS DEPOT  
Address: 10901 WESTLAKE DR  
City,State,Zip: ROCKVILLE, MD 20852  
Facility ID: 15-0051MO  
Facility Status/Code: CLOSED/Tank Closure - Motor/Lube Oil  
Date Open: 07/24/2014  
Date Closed: 12/02/2014  
Release: YES  
Cleanup: Not reported  
Registration Number: 11059

**HS1146**  
**South**  
**< 1/8**  
**0.110 mi.**  
**579 ft.**

**MONTGOMERY COUNTY SCHOOLS - BETHESDA**  
**10901 WESTLAKE DR**  
**ROCKVILLE, MD 20852**  
**Site 2 of 6 in cluster HS**

**MD NPDES S118373769**  
**N/A**

**Actual:**  
**309 ft.**  
**Focus Map:**  
**8**

**NPDES:**  
Name: MONTGOMERY COUNTY SCHOOLS - BETHESDA  
Address: 10901 WESTLAKE DR  
City,State,Zip: ROCKVILLE, MD 20852

Map ID  
Direction  
Distance  
Elevation

MAP FINDINGS

Site

Database(s)

EDR ID Number  
EPA ID Number

**MONTGOMERY COUNTY SCHOOLS - BETHESDA (Continued)**

**S118373769**

Facility Status: Issued  
Bay Trib Number: Not reported  
Watershed: Cabin John Creek - 02140207  
Permit Type: General Permit  
Description: Not reported  
Sic Number: Not reported  
Permit Number: Not reported  
Npdes Number: MDR000524  
App Description: Not reported  
Latitude/Longitude: Not reported  
Last Issued: 07/14/2014  
Expiration Date: 12/31/2018  
Owner Name: Not reported  
Owner Address: Not reported  
Owner Address 2: Not reported  
Owner City: Not reported  
Owner State: Not reported  
Owner Zip: Not reported  
Received: Not reported  
Comments: Not reported

AI ID: 6183  
Address 2: Not reported  
SIC Description: School Buses  
SIC Code2: 4151  
SIC Description 2: Not reported  
SIC Code 3: Not reported  
SIC Description 3: Not reported  
Status Date: 07/14/2014  
State Number: 12SW0524  
Approval Issued Date: 07/14/2014  
Effective End Date: 12/31/2018  
Name: MONTGOMERY COUNTY SCHOOLS - BETHESDA  
Address: 10901 WESTLAKE DR  
City,State,Zip: ROCKVILLE, MD 20852  
Facility Status: History  
Bay Trib Number: Not reported  
Watershed: Cabin John Creek - 02140207  
Permit Type: General Permit  
Description: Not reported  
Sic Number: 4151  
Permit Number: Not reported  
Npdes Number: MDR000524  
App Description: Not reported  
Latitude/Longitude: Not reported  
Last Issued: 07/18/2003  
Expiration Date: 07/13/2014  
Owner Name: Not reported  
Owner Address: Not reported  
Owner Address 2: Not reported  
Owner City: Not reported  
Owner State: Not reported  
Owner Zip: Not reported  
Received: Not reported  
Comments: Not reported

AI ID: 6183

Map ID  
Direction  
Distance  
Elevation

MAP FINDINGS

Site

Database(s)

EDR ID Number  
EPA ID Number

**MONTGOMERY COUNTY SCHOOLS - BETHESDA (Continued)**

**S118373769**

Address 2: Not reported  
SIC Description: School Buses  
SIC Code2: Not reported  
SIC Description 2: Not reported  
SIC Code 3: Not reported  
SIC Description 3: Not reported  
Status Date: 07/13/2014  
State Number: 02SW0524  
Approval Issued Date: 07/18/2003  
Effective End Date: 07/13/2014  
Name: MONTGOMERY COUNTY SCHOOLS - BETHESDA  
Address: 10901 WESTLAKE DR  
City,State,Zip: ROCKVILLE, MD 20852  
Facility Status: History  
Bay Trib Number: Not reported  
Watershed: Cabin John Creek - 02140207  
Permit Type: General Permit  
Description: Not reported  
Sic Number: 4151  
Permit Number: Not reported  
Npdes Number: MDR000524  
App Description: Not reported  
Latitude/Longitude: Not reported  
Last Issued: 07/18/2003  
Expiration Date: 07/13/2014  
Owner Name: Not reported  
Owner Address: Not reported  
Owner Address 2: Not reported  
Owner City: Not reported  
Owner State: Not reported  
Owner Zip: Not reported  
Received: Not reported  
Comments: Not reported

AI ID: 6183  
Address 2: Not reported  
SIC Description: School Buses  
SIC Code2: Not reported  
SIC Description 2: Not reported  
SIC Code 3: Not reported  
SIC Description 3: Not reported  
Status Date: 07/13/2014  
State Number: 02SW0524  
Approval Issued Date: 07/18/2003  
Effective End Date: 07/13/2014  
Name: MONTGOMERY COUNTY SCHOOLS - BETHESDA  
Address: 10901 WESTLAKE DR  
City,State,Zip: ROCKVILLE, MD 20852  
Facility Status: Issued  
Bay Trib Number: Not reported  
Watershed: Cabin John Creek - 02140207  
Permit Type: General Permit  
Description: Not reported  
Sic Number: Not reported  
Permit Number: Not reported  
Npdes Number: MDR000524  
App Description: Not reported

Map ID  
Direction  
Distance  
Elevation

MAP FINDINGS

Site

Database(s)

EDR ID Number  
EPA ID Number

**MONTGOMERY COUNTY SCHOOLS - BETHESDA (Continued)**

**S118373769**

Latitude/Longitude: Not reported  
Last Issued: 07/14/2014  
Expiration Date: 12/31/2018  
Owner Name: Not reported  
Owner Address: Not reported  
Owner Address 2: Not reported  
Owner City: Not reported  
Owner State: Not reported  
Owner Zip: Not reported  
Received: Not reported  
Comments: Not reported

AI ID: 6183  
Address 2: Not reported  
SIC Description: School Buses  
SIC Code2: 4151  
SIC Description 2: Not reported  
SIC Code 3: Not reported  
SIC Description 3: Not reported  
Status Date: 07/14/2014  
State Number: 12SW0524  
Approval Issued Date: 07/14/2014  
Effective End Date: 12/31/2018

**HS1147** **BETHESDA MAINTENANCE TRANSP DEPOT FACIL**  
**South** **10901 WEST LAKE DR**  
**< 1/8** **ROCKVILLE, MD 20850**  
**0.110 mi.**  
**579 ft.** **Site 3 of 6 in cluster HS**

**FINDS** **1009411735**  
**ECHO** **N/A**

**Actual:** FINDS:  
**309 ft.** Registry ID: 110022387059

**Focus Map:**  
**8** Click Here:

**Environmental Interest/Information System:**

MD-RCRA (Maryland - Resource Conservation And Recovery Act Information System) houses state information relating to the Resource Conservation and Recovery Act (RCRA).

RCRAInfo is a national information system that supports the Resource Conservation and Recovery Act (RCRA) program through the tracking of events and activities related to facilities that generate, transport, and treat, store, or dispose of hazardous waste. RCRAInfo allows RCRA program staff to track the notification, permit, compliance, and corrective action activities required under RCRA.

[Click this hyperlink](#) while viewing on your computer to access additional FINDS: detail in the EDR Site Report.

**ECHO:**

Envid: 1009411735  
Registry ID: 110022387059  
DFR URL: <http://echo.epa.gov/detailed-facility-report?fid=110022387059>  
Name: BETHESDA MAINTENANCE TRANSP DEPOT FACIL  
Address: 10901 WEST LAKE DR  
City,State,Zip: ROCKVILLE, MD 20850



Map ID  
Direction  
Distance  
Elevation

MAP FINDINGS

Site

Database(s)

EDR ID Number  
EPA ID Number

**HS1148**     **BETHESDA MAINTENANCE TRANSP DEPOT FACIL**  
**South**     **10901 WEST LAKE DR**  
**< 1/8**     **ROCKVILLE, MD 20850**  
**0.110 mi.**  
**579 ft.**     **Site 4 of 6 in cluster HS**

**RCRA-SQG**     **1000458881**  
**US AIRS**     **MDD985385038**  
**FINDS**  
**ECHO**  
**NJ MANIFEST**

**Actual:**  
**309 ft.**

RCRA-SQG:

Date form received by agency: 1991-02-06 00:00:00.0

**Focus Map:**  
**8**

Facility name: BETHESDA MAINTENANCE TRANSP DEPOT FACIL

Facility address: 10901 WEST LAKE DR  
ROCKVILLE, MD 20850

EPA ID: MDD985385038

Mailing address: 16651 CRABBS BRANCH WAY  
ROCKVILLE, MD 20850

Contact: DONALD LAWSON

Contact address: 10901 WEST LAKE DR  
ROCKVILLE, MD 20850

Contact country: US

Contact telephone: 301-469-1144

Contact email: Not reported

EPA Region: 03

Classification: Small Small Quantity Generator

Description: Handler: generates more than 100 and less than 1000 kg of hazardous waste during any calendar month and accumulates less than 6000 kg of hazardous waste at any time; or generates 100 kg or less of hazardous waste during any calendar month, and accumulates more than 1000 kg of hazardous waste at any time

Owner/Operator Summary:

Owner/operator name: MONTGOMERY COUNTY PUBLIC SCHOOLS

Owner/operator address: OWNERSTREET  
OWNERCITY, AK 99999

Owner/operator country: US

Owner/operator telephone: 215-555-1212

Owner/operator email: Not reported

Owner/operator fax: Not reported

Owner/operator extension: Not reported

Legal status: County

Owner/Operator Type: Owner

Owner/Op start date: Not reported

Owner/Op end date: Not reported

Owner/operator name: OPERNAME

Owner/operator address: OPERSTREET  
OPERCITY, AK 99999

Owner/operator country: US

Owner/operator telephone: 215-555-1212

Owner/operator email: Not reported

Owner/operator fax: Not reported

Owner/operator extension: Not reported

Legal status: County

Owner/Operator Type: Operator

Owner/Op start date: Not reported

Owner/Op end date: Not reported

Handler Activities Summary:

U.S. importer of hazardous waste: No

Mixed waste (haz. and radioactive): No

Map ID  
Direction  
Distance  
Elevation

MAP FINDINGS

Site

Database(s)

EDR ID Number  
EPA ID Number

**BETHESDA MAINTENANCE TRANSP DEPOT FACIL (Continued)**

**1000458881**

|                                    |    |
|------------------------------------|----|
| Recycler of hazardous waste:       | No |
| Transporter of hazardous waste:    | No |
| Treater, storer or disposer of HW: | No |
| Underground injection activity:    | No |
| On-site burner exemption:          | No |
| Furnace exemption:                 | No |
| Used oil fuel burner:              | No |
| Used oil processor:                | No |
| User oil refiner:                  | No |
| Used oil fuel marketer to burner:  | No |
| Used oil Specification marketer:   | No |
| Used oil transfer facility:        | No |
| Used oil transporter:              | No |

Hazardous Waste Summary:

|               |  |
|---------------|--|
| . Waste code: | D001   |
| . Waste name: | IGNITABLE WASTE  |
| . Waste code: | D009   |
| . Waste name: | MERCURY  |
| . Waste code: | F005   |
| . Waste name: | THE FOLLOWING SPENT NONHALOGENATED SOLVENTS: TOLUENE, METHYL ETHYL KETONE, CARBON DISULFIDE, ISOBUTANOL, PYRIDINE, BENZENE, 2-ETHOXYETHANOL, AND 2-NITROPROPANE; ALL SPENT SOLVENT MIXTURES/BLENDS CONTAINING, BEFORE USE, A TOTAL OF TEN PERCENT OR MORE (BY VOLUME) OF ONE OR MORE OF THE ABOVE NONHALOGENATED SOLVENTS OR THOSE SOLVENTS LISTED IN F001, F002, OR F004; AND STILL BOTTOMS FROM THE RECOVERY OF THESE SPENT SOLVENTS AND SPENT SOLVENT MIXTURES. |

Violation Status: No violations found

US AIRS MINOR:

|                                  |                        |
|----------------------------------|------------------------|
| EnvId:                           | 1000458881             |
| Region Code:                     | 03                     |
| Programmatic ID:                 | AIR MD0000002403101271 |
| Facility Registry ID:            | 110009680265           |
| D and B Number:                  | Not reported           |
| Primary SIC Code:                | 8211                   |
| NAICS Code:                      | 611110                 |
| Default Air Classification Code: | MIN                    |
| Facility Type of Ownership Code: | CNG                    |
| Air CMS Category Code:           | Not reported           |
| HPV Status:                      | Not reported           |

FINDS:

Registry ID: 110009680265

Click Here:

Environmental Interest/Information System:

AFS (Aerometric Information Retrieval System (AIRS) Facility Subsystem) replaces the former Compliance Data System (CDS), the National Emission Data System (NEDS), and the Storage and Retrieval of Aerometric Data (SAROAD). AIRS is the national repository for information concerning airborne pollution in the United States. AFS is

Map ID  
Direction  
Distance  
Elevation

MAP FINDINGS

Site

Database(s)

EDR ID Number  
EPA ID Number

**BETHESDA MAINTENANCE TRANSP DEPOT FACIL (Continued)**

**1000458881**

used to track emissions and compliance data from industrial plants. AFS data are utilized by states to prepare State Implementation Plans to comply with regulatory programs and by EPA as an input for the estimation of total national emissions. AFS is undergoing a major redesign to support facility operating permits required under Title V of the Clean Air Act.

MD-EPSC (Maryland - Environmental Permit Service Center) promotes multi-media pollution prevention and provides permit assistance to business and industries. An online permit guide is available and lists all permits, licenses and approvals that are issued by MDE.

US National Pollutant Discharge Elimination System (NPDES) module of the Compliance Information System (ICIS) tracks surface water permits issued under the Clean Water Act. Under NPDES, all facilities that discharge pollutants from any point source into waters of the United States are required to obtain a permit. The permit will likely contain limits on what can be discharged, impose monitoring and reporting requirements, and include other provisions to ensure that the discharge does not adversely affect water quality.

AIR MINOR

[Click this hyperlink](#) while viewing on your computer to access additional FINDS: detail in the EDR Site Report.

**ECHO:**

Envid: 1000458881  
Registry ID: 110009680265  
DFR URL: <http://echo.epa.gov/detailed-facility-report?fid=110009680265>  
Name: MCPS - BETHESDA DEPOT  
Address: 10901 WESTLAKE DRIVE  
City,State,Zip: ROCKVILLE, MD 20852

**NJ MANIFEST:**

EPA Id: MDD985385038  
Mail Address: 16651 CRABBS BRANCH WAY  
Mail City/State/Zip: ROCKVILLE, MD 20850  
Facility Phone: Not reported  
Emergency Phone: Not reported  
Contact: DONALD LAWSON  
Comments: Not reported  
SIC Code: Not reported  
County: MD031  
Municipal: Not reported  
Previous EPA Id: Not reported  
Gen Flag: Not reported  
Trans Flag: Not reported  
TSDF Flag: Not reported  
Name Change: Not reported  
Date Change: Not reported

**Manifest:**

Manifest Number: 001603321SKS  
EPA ID: MDD985385038  
Date Shipped: 02/27/2009  
TSDF EPA ID: NJD002182897  
Transporter EPA ID: TXR000050930  
Transporter 2 EPA ID: Not reported  
Transporter 3 EPA ID: Not reported  
Transporter 4 EPA ID: Not reported

Map ID  
Direction  
Distance  
Elevation

MAP FINDINGS

Site

Database(s)

EDR ID Number  
EPA ID Number

**BETHESDA MAINTENANCE TRANSP DEPOT FACIL (Continued)**

**1000458881**

Transporter 5 EPA ID: Not reported  
Transporter 6 EPA ID: Not reported  
Transporter 7 EPA ID: Not reported  
Transporter 8 EPA ID: Not reported  
Transporter 9 EPA ID: Not reported  
Transporter 10 EPA ID: Not reported  
Date Trans1 Transported Waste: 02/27/2009  
Date Trans2 Transported Waste: Not reported  
Date Trans3 Transported Waste: Not reported  
Date Trans4 Transported Waste: Not reported  
Date Trans5 Transported Waste: Not reported  
Date Trans6 Transported Waste: Not reported  
Date Trans7 Transported Waste: Not reported  
Date Trans8 Transported Waste: Not reported  
Date Trans9 Transported Waste: Not reported  
Date Trans10 Transported Waste: Not reported  
Date TSDf Received Waste: 03/09/2009  
TSDf EPA Facility Name: Not reported  
QTY Units: Not reported  
Transporter SEQ ID: Not reported  
Transporter-1 Date: Not reported  
Waste SEQ ID: Not reported  
Waste Type Code 2: Not reported  
Waste Type Code 3: Not reported  
Waste Type Code 4: Not reported  
Waste Type Code 5: Not reported  
Waste Type Code 6: Not reported  
Date Accepted: Not reported  
Manifest Discrepancy Type: Not reported  
Data Entry Number: Not reported  
Was Load Rejected: ROCKVILLE, MD 20850  
Reason Load Was Rejected: Not reported

**Waste:**

Manifest Year: Not reported  
Waste Code: D039  
Hand Code: H020  
Quantity: 16 G

Manifest Number: 000826716SKS  
EPA ID: MDD985385038  
Date Shipped: 03/17/2008  
TSDf EPA ID: NJD002182897  
Transporter EPA ID: TXR000050930  
Transporter 2 EPA ID: Not reported  
Transporter 3 EPA ID: Not reported  
Transporter 4 EPA ID: Not reported  
Transporter 5 EPA ID: Not reported  
Transporter 6 EPA ID: Not reported  
Transporter 7 EPA ID: Not reported  
Transporter 8 EPA ID: Not reported  
Transporter 9 EPA ID: Not reported  
Transporter 10 EPA ID: Not reported  
Date Trans1 Transported Waste: 03/17/2008  
Date Trans2 Transported Waste: Not reported  
Date Trans3 Transported Waste: Not reported  
Date Trans4 Transported Waste: Not reported

Map ID  
Direction  
Distance  
Elevation

MAP FINDINGS

Site

Database(s)

EDR ID Number  
EPA ID Number

**BETHESDA MAINTENANCE TRANSP DEPOT FACIL (Continued)**

**1000458881**

Date Trans5 Transported Waste: Not reported  
Date Trans6 Transported Waste: Not reported  
Date Trans7 Transported Waste: Not reported  
Date Trans8 Transported Waste: Not reported  
Date Trans9 Transported Waste: Not reported  
Date Trans10 Transported Waste: Not reported  
Date TSDF Received Waste: 03/25/2008  
TSDF EPA Facility Name: Not reported  
QTY Units: Not reported  
Transporter SEQ ID: Not reported  
Transporter-1 Date: Not reported  
Waste SEQ ID: Not reported  
Waste Type Code 2: Not reported  
Waste Type Code 3: Not reported  
Waste Type Code 4: Not reported  
Waste Type Code 5: Not reported  
Waste Type Code 6: Not reported  
Date Accepted: Not reported  
Manifest Discrepancy Type: Not reported  
Data Entry Number: Not reported  
Was Load Rejected: ROCKVILLE, MD 20850  
Reason Load Was Rejected: Not reported

**Waste:**

Manifest Year: Not reported  
Waste Code: D039  
Hand Code: H020  
Quantity: 16 G

Manifest Number: 001864296SKS  
EPA ID: MDD985385038  
Date Shipped: 06/22/2009  
TSDF EPA ID: NJD002182897  
Transporter EPA ID: TXR000050930  
Transporter 2 EPA ID: Not reported  
Transporter 3 EPA ID: Not reported  
Transporter 4 EPA ID: Not reported  
Transporter 5 EPA ID: Not reported  
Transporter 6 EPA ID: Not reported  
Transporter 7 EPA ID: Not reported  
Transporter 8 EPA ID: Not reported  
Transporter 9 EPA ID: Not reported  
Transporter 10 EPA ID: Not reported  
Date Trans1 Transported Waste: 06/22/2009  
Date Trans2 Transported Waste: Not reported  
Date Trans3 Transported Waste: Not reported  
Date Trans4 Transported Waste: Not reported  
Date Trans5 Transported Waste: Not reported  
Date Trans6 Transported Waste: Not reported  
Date Trans7 Transported Waste: Not reported  
Date Trans8 Transported Waste: Not reported  
Date Trans9 Transported Waste: Not reported  
Date Trans10 Transported Waste: Not reported  
Date TSDF Received Waste: 06/30/2009  
TSDF EPA Facility Name: Not reported  
QTY Units: Not reported  
Transporter SEQ ID: Not reported

Map ID  
Direction  
Distance  
Elevation

MAP FINDINGS

Site

Database(s)

EDR ID Number  
EPA ID Number

**BETHESDA MAINTENANCE TRANSP DEPOT FACIL (Continued)**

**1000458881**

Transporter-1 Date: Not reported  
Waste SEQ ID: Not reported  
Waste Type Code 2: Not reported  
Waste Type Code 3: Not reported  
Waste Type Code 4: Not reported  
Waste Type Code 5: Not reported  
Waste Type Code 6: Not reported  
Date Accepted: Not reported  
Manifest Discrepancy Type: Not reported  
Data Entry Number: Not reported  
Was Load Rejected: ROCKVILLE, MD 20850  
Reason Load Was Rejected: Not reported

Waste:

Manifest Year: Not reported  
Waste Code: D039  
Hand Code: H020  
Quantity: 14 G

Manifest Number: 003419375SKS  
EPA ID: MDD985385038  
Date Shipped: 9/5/2012  
TSDf EPA ID: NJD002182897  
Transporter EPA ID: TXR000081205  
Transporter 2 EPA ID: Not reported  
Transporter 3 EPA ID: Not reported  
Transporter 4 EPA ID: Not reported  
Transporter 5 EPA ID: Not reported  
Transporter 6 EPA ID: Not reported  
Transporter 7 EPA ID: Not reported  
Transporter 8 EPA ID: Not reported  
Transporter 9 EPA ID: Not reported  
Transporter 10 EPA ID: Not reported  
Date Trans1 Transported Waste: Not reported  
Date Trans2 Transported Waste: Not reported  
Date Trans3 Transported Waste: Not reported  
Date Trans4 Transported Waste: Not reported  
Date Trans5 Transported Waste: Not reported  
Date Trans6 Transported Waste: Not reported  
Date Trans7 Transported Waste: Not reported  
Date Trans8 Transported Waste: Not reported  
Date Trans9 Transported Waste: Not reported  
Date Trans10 Transported Waste: Not reported  
Date TSDf Received Waste: Not reported  
TSDf EPA Facility Name: Not reported  
QTY Units: Not reported  
Transporter SEQ ID: Not reported  
Transporter-1 Date: Not reported  
Waste SEQ ID: Not reported  
Waste Type Code 2: Not reported  
Waste Type Code 3: Not reported  
Waste Type Code 4: Not reported  
Waste Type Code 5: Not reported  
Waste Type Code 6: Not reported  
Date Accepted: Not reported  
Manifest Discrepancy Type: Not reported  
Data Entry Number: Not reported

Map ID  
Direction  
Distance  
Elevation

MAP FINDINGS

Site

Database(s)

EDR ID Number  
EPA ID Number

**BETHESDA MAINTENANCE TRANSP DEPOT FACIL (Continued)**

**1000458881**

Was Load Rejected: ROCKVILLE, MD 20850  
Reason Load Was Rejected: Not reported

Waste:

Manifest Year: Not reported  
Waste Code: D039  
Hand Code: Not reported  
Quantity: 14.00 gallons

Manifest Year: Not reported  
Waste Code: D039  
Hand Code: Not reported  
Quantity: 5.00 gallons

Manifest Number: 001336253SKS  
EPA ID: MDD985385038  
Date Shipped: 11/14/2008  
TSDF EPA ID: NJD002182897  
Transporter EPA ID: TXR000050930  
Transporter 2 EPA ID: Not reported  
Transporter 3 EPA ID: Not reported  
Transporter 4 EPA ID: Not reported  
Transporter 5 EPA ID: Not reported  
Transporter 6 EPA ID: Not reported  
Transporter 7 EPA ID: Not reported  
Transporter 8 EPA ID: Not reported  
Transporter 9 EPA ID: Not reported  
Transporter 10 EPA ID: Not reported  
Date Trans1 Transported Waste: 11/14/2008  
Date Trans2 Transported Waste: Not reported  
Date Trans3 Transported Waste: Not reported  
Date Trans4 Transported Waste: Not reported  
Date Trans5 Transported Waste: Not reported  
Date Trans6 Transported Waste: Not reported  
Date Trans7 Transported Waste: Not reported  
Date Trans8 Transported Waste: Not reported  
Date Trans9 Transported Waste: Not reported  
Date Trans10 Transported Waste: Not reported  
Date TSDF Received Waste: 11/18/2008  
TSDF EPA Facility Name: Not reported  
QTY Units: Not reported  
Transporter SEQ ID: Not reported  
Transporter-1 Date: Not reported  
Waste SEQ ID: Not reported  
Waste Type Code 2: Not reported  
Waste Type Code 3: Not reported  
Waste Type Code 4: Not reported  
Waste Type Code 5: Not reported  
Waste Type Code 6: Not reported  
Date Accepted: Not reported  
Manifest Discrepancy Type: Not reported  
Data Entry Number: Not reported  
Was Load Rejected: ROCKVILLE, MD 20850  
Reason Load Was Rejected: Not reported

Waste:

Manifest Year: Not reported

Map ID  
Direction  
Distance  
Elevation

MAP FINDINGS

Site

Database(s)

EDR ID Number  
EPA ID Number

**BETHESDA MAINTENANCE TRANSP DEPOT FACIL (Continued)**

**1000458881**

|                                 |                     |
|---------------------------------|---------------------|
| Waste Code:                     | D039                |
| Hand Code:                      | H020                |
| Quantity:                       | 14 G                |
| Manifest Number:                | NJA5069282          |
| EPA ID:                         | MDD985385038        |
| Date Shipped:                   | 11/01/2004          |
| TSDF EPA ID:                    | NJD002182897        |
| Transporter EPA ID:             | TXR000050930        |
| Transporter 2 EPA ID:           | Not reported        |
| Transporter 3 EPA ID:           | Not reported        |
| Transporter 4 EPA ID:           | Not reported        |
| Transporter 5 EPA ID:           | Not reported        |
| Transporter 6 EPA ID:           | Not reported        |
| Transporter 7 EPA ID:           | Not reported        |
| Transporter 8 EPA ID:           | Not reported        |
| Transporter 9 EPA ID:           | Not reported        |
| Transporter 10 EPA ID:          | Not reported        |
| Date Trans1 Transported Waste:  | 11/01/2004          |
| Date Trans2 Transported Waste:  | Not reported        |
| Date Trans3 Transported Waste:  | Not reported        |
| Date Trans4 Transported Waste:  | Not reported        |
| Date Trans5 Transported Waste:  | Not reported        |
| Date Trans6 Transported Waste:  | Not reported        |
| Date Trans7 Transported Waste:  | Not reported        |
| Date Trans8 Transported Waste:  | Not reported        |
| Date Trans9 Transported Waste:  | Not reported        |
| Date Trans10 Transported Waste: | Not reported        |
| Date TSDF Received Waste:       | 11/06/2004          |
| TSDF EPA Facility Name:         | Not reported        |
| QTY Units:                      | Not reported        |
| Transporter SEQ ID:             | Not reported        |
| Transporter-1 Date:             | Not reported        |
| Waste SEQ ID:                   | Not reported        |
| Waste Type Code 2:              | Not reported        |
| Waste Type Code 3:              | Not reported        |
| Waste Type Code 4:              | Not reported        |
| Waste Type Code 5:              | Not reported        |
| Waste Type Code 6:              | Not reported        |
| Date Accepted:                  | Not reported        |
| Manifest Discrepancy Type:      | Not reported        |
| Data Entry Number:              | 01180525            |
| Was Load Rejected:              | ROCKVILLE, MD 20850 |
| Reason Load Was Rejected:       | Not reported        |
| Manifest Number:                | 004263433FLE        |
| EPA ID:                         | MDD985385038        |
| Date Shipped:                   | 7/14/2011           |
| TSDF EPA ID:                    | NJD002182897        |
| Transporter EPA ID:             | TXR000050930        |
| Transporter 2 EPA ID:           | Not reported        |
| Transporter 3 EPA ID:           | Not reported        |
| Transporter 4 EPA ID:           | Not reported        |
| Transporter 5 EPA ID:           | Not reported        |
| Transporter 6 EPA ID:           | Not reported        |
| Transporter 7 EPA ID:           | Not reported        |



Map ID  
Direction  
Distance  
Elevation

MAP FINDINGS

Site

Database(s)

EDR ID Number  
EPA ID Number

**BETHESDA MAINTENANCE TRANSP DEPOT FACIL (Continued)**

**1000458881**

Transporter 8 EPA ID: Not reported  
Transporter 9 EPA ID: Not reported  
Transporter 10 EPA ID: Not reported  
Date Trans1 Transported Waste: Not reported  
Date Trans2 Transported Waste: Not reported  
Date Trans3 Transported Waste: Not reported  
Date Trans4 Transported Waste: Not reported  
Date Trans5 Transported Waste: Not reported  
Date Trans6 Transported Waste: Not reported  
Date Trans7 Transported Waste: Not reported  
Date Trans8 Transported Waste: Not reported  
Date Trans9 Transported Waste: Not reported  
Date Trans10 Transported Waste: Not reported  
Date TSDF Received Waste: Not reported  
TSDF EPA Facility Name: Not reported  
QTY Units: Not reported  
Transporter SEQ ID: Not reported  
Transporter-1 Date: Not reported  
Waste SEQ ID: Not reported  
Waste Type Code 2: Not reported  
Waste Type Code 3: Not reported  
Waste Type Code 4: Not reported  
Waste Type Code 5: Not reported  
Waste Type Code 6: Not reported  
Date Accepted: Not reported  
Manifest Discrepancy Type: Not reported  
Data Entry Number: Not reported  
Was Load Rejected: ROCKVILLE, MD 20850  
Reason Load Was Rejected: Not reported

**Waste:**

Manifest Year: Not reported  
Waste Code: D039  
Hand Code: H020  
Quantity: 16.00 gallons

Manifest Number: NJA5034968  
EPA ID: MDD985385038  
Date Shipped: 03/23/2004  
TSDF EPA ID: NJD002182897  
Transporter EPA ID: TXR000050930  
Transporter 2 EPA ID: Not reported  
Transporter 3 EPA ID: Not reported  
Transporter 4 EPA ID: Not reported  
Transporter 5 EPA ID: Not reported  
Transporter 6 EPA ID: Not reported  
Transporter 7 EPA ID: Not reported  
Transporter 8 EPA ID: Not reported  
Transporter 9 EPA ID: Not reported  
Transporter 10 EPA ID: Not reported  
Date Trans1 Transported Waste: 03/23/2004  
Date Trans2 Transported Waste: Not reported  
Date Trans3 Transported Waste: Not reported  
Date Trans4 Transported Waste: Not reported  
Date Trans5 Transported Waste: Not reported  
Date Trans6 Transported Waste: Not reported  
Date Trans7 Transported Waste: Not reported

Map ID  
Direction  
Distance  
Elevation

MAP FINDINGS

Site

Database(s)

EDR ID Number  
EPA ID Number

**BETHESDA MAINTENANCE TRANSP DEPOT FACIL (Continued)**

**1000458881**

Date Trans8 Transported Waste: Not reported  
Date Trans9 Transported Waste: Not reported  
Date Trans10 Transported Waste: Not reported  
Date TSDf Received Waste: 03/31/2004  
TSDf EPA Facility Name: Not reported  
QTY Units: Not reported  
Transporter SEQ ID: Not reported  
Transporter-1 Date: Not reported  
Waste SEQ ID: Not reported  
Waste Type Code 2: Not reported  
Waste Type Code 3: Not reported  
Waste Type Code 4: Not reported  
Waste Type Code 5: Not reported  
Waste Type Code 6: Not reported  
Date Accepted: Not reported  
Manifest Discrepancy Type: Not reported  
Data Entry Number: 04280425  
Was Load Rejected: ROCKVILLE, MD 20850  
Reason Load Was Rejected: Not reported

Manifest Number: 000377417SKS  
EPA ID: MDD985385038  
Date Shipped: 02/20/2007  
TSDf EPA ID: NJD002182897  
Transporter EPA ID: TXR000050930  
Transporter 2 EPA ID: Not reported  
Transporter 3 EPA ID: Not reported  
Transporter 4 EPA ID: Not reported  
Transporter 5 EPA ID: Not reported  
Transporter 6 EPA ID: Not reported  
Transporter 7 EPA ID: Not reported  
Transporter 8 EPA ID: Not reported  
Transporter 9 EPA ID: Not reported  
Transporter 10 EPA ID: Not reported  
Date Trans1 Transported Waste: 02/20/2007  
Date Trans2 Transported Waste: Not reported  
Date Trans3 Transported Waste: Not reported  
Date Trans4 Transported Waste: Not reported  
Date Trans5 Transported Waste: Not reported  
Date Trans6 Transported Waste: Not reported  
Date Trans7 Transported Waste: Not reported  
Date Trans8 Transported Waste: Not reported  
Date Trans9 Transported Waste: Not reported  
Date Trans10 Transported Waste: Not reported  
Date TSDf Received Waste: 02/26/2007  
TSDf EPA Facility Name: Not reported  
QTY Units: Not reported  
Transporter SEQ ID: Not reported  
Transporter-1 Date: Not reported  
Waste SEQ ID: Not reported  
Waste Type Code 2: Not reported  
Waste Type Code 3: Not reported  
Waste Type Code 4: Not reported  
Waste Type Code 5: Not reported  
Waste Type Code 6: Not reported  
Date Accepted: Not reported  
Manifest Discrepancy Type: Not reported

Map ID  
Direction  
Distance  
Elevation

MAP FINDINGS

Site

Database(s)

EDR ID Number  
EPA ID Number

**BETHESDA MAINTENANCE TRANSP DEPOT FACIL (Continued)**

**1000458881**

Data Entry Number: Not reported  
Was Load Rejected: ROCKVILLE, MD 20850  
Reason Load Was Rejected: Not reported

**Waste:**

Manifest Year: Not reported  
Waste Code: D039  
Hand Code: H02  
Quantity: 10 G

Manifest Number: 004284775FLE  
EPA ID: MDD985385038  
Date Shipped: 1/28/2011  
TSDF EPA ID: NJD002182897  
Transporter EPA ID: TXR000050930  
Transporter 2 EPA ID: NJD071629976  
Transporter 3 EPA ID: TXR000050930  
Transporter 4 EPA ID: Not reported  
Transporter 5 EPA ID: Not reported  
Transporter 6 EPA ID: Not reported  
Transporter 7 EPA ID: Not reported  
Transporter 8 EPA ID: Not reported  
Transporter 9 EPA ID: Not reported  
Transporter 10 EPA ID: Not reported  
Date Trans1 Transported Waste: Not reported  
Date Trans2 Transported Waste: Not reported  
Date Trans3 Transported Waste: Not reported  
Date Trans4 Transported Waste: Not reported  
Date Trans5 Transported Waste: Not reported  
Date Trans6 Transported Waste: Not reported  
Date Trans7 Transported Waste: Not reported  
Date Trans8 Transported Waste: Not reported  
Date Trans9 Transported Waste: Not reported  
Date Trans10 Transported Waste: Not reported  
Date TSDF Received Waste: Not reported  
TSDF EPA Facility Name: Not reported  
QTY Units: Not reported  
Transporter SEQ ID: Not reported  
Transporter-1 Date: Not reported  
Waste SEQ ID: Not reported  
Waste Type Code 2: Not reported  
Waste Type Code 3: Not reported  
Waste Type Code 4: Not reported  
Waste Type Code 5: Not reported  
Waste Type Code 6: Not reported  
Date Accepted: Not reported  
Manifest Discrepancy Type: Not reported  
Data Entry Number: Not reported  
Was Load Rejected: ROCKVILLE, MD 20850  
Reason Load Was Rejected: Not reported

**Waste:**

Manifest Year: Not reported  
Waste Code: D039  
Hand Code: H020  
Quantity: 14.00 gallons

Map ID  
Direction  
Distance  
Elevation

MAP FINDINGS

Site

Database(s)

EDR ID Number  
EPA ID Number

**BETHESDA MAINTENANCE TRANSP DEPOT FACIL (Continued)**

**1000458881**

Manifest Number: 000271352CEX  
EPA ID: MDD985385038  
Date Shipped: 10/20/2009  
TSDF EPA ID: NJD002182897  
Transporter EPA ID: TXR000050930  
Transporter 2 EPA ID: Not reported  
Transporter 3 EPA ID: Not reported  
Transporter 4 EPA ID: Not reported  
Transporter 5 EPA ID: Not reported  
Transporter 6 EPA ID: Not reported  
Transporter 7 EPA ID: Not reported  
Transporter 8 EPA ID: Not reported  
Transporter 9 EPA ID: Not reported  
Transporter 10 EPA ID: Not reported  
Date Trans1 Transported Waste: 10/20/2009  
Date Trans2 Transported Waste: Not reported  
Date Trans3 Transported Waste: Not reported  
Date Trans4 Transported Waste: Not reported  
Date Trans5 Transported Waste: Not reported  
Date Trans6 Transported Waste: Not reported  
Date Trans7 Transported Waste: Not reported  
Date Trans8 Transported Waste: Not reported  
Date Trans9 Transported Waste: Not reported  
Date Trans10 Transported Waste: Not reported  
Date TSDF Received Waste: 10/21/2009  
TSDF EPA Facility Name: Not reported  
QTY Units: Not reported  
Transporter SEQ ID: Not reported  
Transporter-1 Date: Not reported  
Waste SEQ ID: Not reported  
Waste Type Code 2: Not reported  
Waste Type Code 3: Not reported  
Waste Type Code 4: Not reported  
Waste Type Code 5: Not reported  
Waste Type Code 6: Not reported  
Date Accepted: Not reported  
Manifest Discrepancy Type: Not reported  
Data Entry Number: Not reported  
Was Load Rejected: ROCKVILLE, MD 20850  
Reason Load Was Rejected: Not reported

**Waste:**

Manifest Year: Not reported  
Waste Code: D039  
Hand Code: H020  
Quantity: 15 G

Manifest Year: Not reported  
Waste Code: D039  
Hand Code: H020  
Quantity: 4 G

Manifest Number: 001117323SKS  
EPA ID: MDD985385038  
Date Shipped: 07/03/2008  
TSDF EPA ID: NJD002182897  
Transporter EPA ID: TXR000050930

Map ID  
Direction  
Distance  
Elevation

MAP FINDINGS

Site

Database(s)

EDR ID Number  
EPA ID Number

**BETHESDA MAINTENANCE TRANSP DEPOT FACIL (Continued)**

**1000458881**

Transporter 2 EPA ID: Not reported  
Transporter 3 EPA ID: Not reported  
Transporter 4 EPA ID: Not reported  
Transporter 5 EPA ID: Not reported  
Transporter 6 EPA ID: Not reported  
Transporter 7 EPA ID: Not reported  
Transporter 8 EPA ID: Not reported  
Transporter 9 EPA ID: Not reported  
Transporter 10 EPA ID: Not reported  
Date Trans1 Transported Waste: 07/03/2008  
Date Trans2 Transported Waste: Not reported  
Date Trans3 Transported Waste: Not reported  
Date Trans4 Transported Waste: Not reported  
Date Trans5 Transported Waste: Not reported  
Date Trans6 Transported Waste: Not reported  
Date Trans7 Transported Waste: Not reported  
Date Trans8 Transported Waste: Not reported  
Date Trans9 Transported Waste: Not reported  
Date Trans10 Transported Waste: Not reported  
Date TSDf Received Waste: 07/07/2008  
TSDf EPA Facility Name: Not reported  
QTY Units: Not reported  
Transporter SEQ ID: Not reported  
Transporter-1 Date: Not reported  
Waste SEQ ID: Not reported  
Waste Type Code 2: Not reported  
Waste Type Code 3: Not reported  
Waste Type Code 4: Not reported  
Waste Type Code 5: Not reported  
Waste Type Code 6: Not reported  
Date Accepted: Not reported  
Manifest Discrepancy Type: Not reported  
Data Entry Number: Not reported  
Was Load Rejected: ROCKVILLE, MD 20850  
Reason Load Was Rejected: Not reported

**Waste:**

Manifest Year: Not reported  
Waste Code: D039  
Hand Code: H020  
Quantity: 13 G

Manifest Number: 000796481SKS  
EPA ID: MDD985385038  
Date Shipped: 10/01/2007  
TSDf EPA ID: NJD002182897  
Transporter EPA ID: TXR000050930  
Transporter 2 EPA ID: Not reported  
Transporter 3 EPA ID: Not reported  
Transporter 4 EPA ID: Not reported  
Transporter 5 EPA ID: Not reported  
Transporter 6 EPA ID: Not reported  
Transporter 7 EPA ID: Not reported  
Transporter 8 EPA ID: Not reported  
Transporter 9 EPA ID: Not reported  
Transporter 10 EPA ID: Not reported  
Date Trans1 Transported Waste: 10/01/2007

Map ID  
Direction  
Distance  
Elevation

MAP FINDINGS

Site

Database(s)

EDR ID Number  
EPA ID Number

**BETHESDA MAINTENANCE TRANSP DEPOT FACIL (Continued)**

**1000458881**

Date Trans2 Transported Waste: Not reported  
Date Trans3 Transported Waste: Not reported  
Date Trans4 Transported Waste: Not reported  
Date Trans5 Transported Waste: Not reported  
Date Trans6 Transported Waste: Not reported  
Date Trans7 Transported Waste: Not reported  
Date Trans8 Transported Waste: Not reported  
Date Trans9 Transported Waste: Not reported  
Date Trans10 Transported Waste: Not reported  
Date TSDf Received Waste: 10/08/2007  
TSDf EPA Facility Name: Not reported  
QTY Units: Not reported  
Transporter SEQ ID: Not reported  
Transporter-1 Date: Not reported  
Waste SEQ ID: Not reported  
Waste Type Code 2: Not reported  
Waste Type Code 3: Not reported  
Waste Type Code 4: Not reported  
Waste Type Code 5: Not reported  
Waste Type Code 6: Not reported  
Date Accepted: Not reported  
Manifest Discrepancy Type: Not reported  
Data Entry Number: Not reported  
Was Load Rejected: ROCKVILLE, MD 20850  
Reason Load Was Rejected: Not reported

Manifest Number: 000333239SKS  
EPA ID: MDD985385038  
Date Shipped: 06/11/2007  
TSDf EPA ID: NJD002182897  
Transporter EPA ID: TXR000050930  
Transporter 2 EPA ID: Not reported  
Transporter 3 EPA ID: Not reported  
Transporter 4 EPA ID: Not reported  
Transporter 5 EPA ID: Not reported  
Transporter 6 EPA ID: Not reported  
Transporter 7 EPA ID: Not reported  
Transporter 8 EPA ID: Not reported  
Transporter 9 EPA ID: Not reported  
Transporter 10 EPA ID: Not reported  
Date Trans1 Transported Waste: 06/11/2007  
Date Trans2 Transported Waste: Not reported  
Date Trans3 Transported Waste: Not reported  
Date Trans4 Transported Waste: Not reported  
Date Trans5 Transported Waste: Not reported  
Date Trans6 Transported Waste: Not reported  
Date Trans7 Transported Waste: Not reported  
Date Trans8 Transported Waste: Not reported  
Date Trans9 Transported Waste: Not reported  
Date Trans10 Transported Waste: Not reported  
Date TSDf Received Waste: 06/19/2007  
TSDf EPA Facility Name: Not reported  
QTY Units: Not reported  
Transporter SEQ ID: Not reported  
Transporter-1 Date: Not reported  
Waste SEQ ID: Not reported  
Waste Type Code 2: Not reported

Map ID  
Direction  
Distance  
Elevation

MAP FINDINGS

Site

Database(s)

EDR ID Number  
EPA ID Number

**BETHESDA MAINTENANCE TRANSP DEPOT FACIL (Continued)**

**1000458881**

Waste Type Code 3: Not reported  
Waste Type Code 4: Not reported  
Waste Type Code 5: Not reported  
Waste Type Code 6: Not reported  
Date Accepted: Not reported  
Manifest Discrepancy Type: Not reported  
Data Entry Number: Not reported  
Was Load Rejected: ROCKVILLE, MD 20850  
Reason Load Was Rejected: Not reported

**Waste:**

Manifest Year: Not reported  
Waste Code: D039  
Hand Code: H02  
Quantity: 17 G

Manifest Number: 002724728SKS  
EPA ID: MDD985385038  
Date Shipped: 11/22/2011  
TSDF EPA ID: NJD002182897  
Transporter EPA ID: TXR000050930  
Transporter 2 EPA ID: Not reported  
Transporter 3 EPA ID: Not reported  
Transporter 4 EPA ID: Not reported  
Transporter 5 EPA ID: Not reported  
Transporter 6 EPA ID: Not reported  
Transporter 7 EPA ID: Not reported  
Transporter 8 EPA ID: Not reported  
Transporter 9 EPA ID: Not reported  
Transporter 10 EPA ID: Not reported  
Date Trans1 Transported Waste: Not reported  
Date Trans2 Transported Waste: Not reported  
Date Trans3 Transported Waste: Not reported  
Date Trans4 Transported Waste: Not reported  
Date Trans5 Transported Waste: Not reported  
Date Trans6 Transported Waste: Not reported  
Date Trans7 Transported Waste: Not reported  
Date Trans8 Transported Waste: Not reported  
Date Trans9 Transported Waste: Not reported  
Date Trans10 Transported Waste: Not reported  
Date TSDF Received Waste: Not reported  
TSDF EPA Facility Name: Not reported  
QTY Units: Not reported  
Transporter SEQ ID: Not reported  
Transporter-1 Date: Not reported  
Waste SEQ ID: Not reported  
Waste Type Code 2: Not reported  
Waste Type Code 3: Not reported  
Waste Type Code 4: Not reported  
Waste Type Code 5: Not reported  
Waste Type Code 6: Not reported  
Date Accepted: Not reported  
Manifest Discrepancy Type: Not reported  
Data Entry Number: Not reported  
Was Load Rejected: ROCKVILLE, MD 20850  
Reason Load Was Rejected: Not reported

Map ID  
Direction  
Distance  
Elevation

MAP FINDINGS

Site

Database(s)

EDR ID Number  
EPA ID Number

**BETHESDA MAINTENANCE TRANSP DEPOT FACIL (Continued)**

**1000458881**

Waste:

Manifest Year: Not reported  
Waste Code: D039  
Hand Code: H020  
Quantity: 16.00 gallons

Manifest Number: 002258251SKS  
EPA ID: MDD985385038  
Date Shipped: 06/08/2010  
TSDF EPA ID: NJD002182897  
Transporter EPA ID: TXR000050930  
Transporter 2 EPA ID: Not reported  
Transporter 3 EPA ID: Not reported  
Transporter 4 EPA ID: Not reported  
Transporter 5 EPA ID: Not reported  
Transporter 6 EPA ID: Not reported  
Transporter 7 EPA ID: Not reported  
Transporter 8 EPA ID: Not reported  
Transporter 9 EPA ID: Not reported  
Transporter 10 EPA ID: Not reported  
Date Trans1 Transported Waste: 06/08/2010  
Date Trans2 Transported Waste: Not reported  
Date Trans3 Transported Waste: Not reported  
Date Trans4 Transported Waste: Not reported  
Date Trans5 Transported Waste: Not reported  
Date Trans6 Transported Waste: Not reported  
Date Trans7 Transported Waste: Not reported  
Date Trans8 Transported Waste: Not reported  
Date Trans9 Transported Waste: Not reported  
Date Trans10 Transported Waste: Not reported  
Date TSDF Received Waste: 06/10/2010  
TSDF EPA Facility Name: Not reported  
QTY Units: Not reported  
Transporter SEQ ID: Not reported  
Transporter-1 Date: Not reported  
Waste SEQ ID: Not reported  
Waste Type Code 2: Not reported  
Waste Type Code 3: Not reported  
Waste Type Code 4: Not reported  
Waste Type Code 5: Not reported  
Waste Type Code 6: Not reported  
Date Accepted: Not reported  
Manifest Discrepancy Type: Not reported  
Data Entry Number: Not reported  
Was Load Rejected: ROCKVILLE, MD 20850  
Reason Load Was Rejected: Not reported

Waste:

Manifest Year: Not reported  
Waste Code: D039  
Hand Code: H020  
Quantity: 13 G

Manifest Year: Not reported  
Waste Code: D039  
Hand Code: H020



Map ID  
Direction  
Distance  
Elevation

MAP FINDINGS

Site

Database(s)

EDR ID Number  
EPA ID Number

**BETHESDA MAINTENANCE TRANSP DEPOT FACIL (Continued)**

**1000458881**

Quantity: 8 G

Manifest Number: 002769078SKS  
EPA ID: MDD985385038  
Date Shipped: 1/25/2012  
TSDf EPA ID: NJD002182897  
Transporter EPA ID: TXR000050930  
Transporter 2 EPA ID: Not reported  
Transporter 3 EPA ID: Not reported  
Transporter 4 EPA ID: Not reported  
Transporter 5 EPA ID: Not reported  
Transporter 6 EPA ID: Not reported  
Transporter 7 EPA ID: Not reported  
Transporter 8 EPA ID: Not reported  
Transporter 9 EPA ID: Not reported  
Transporter 10 EPA ID: Not reported  
Date Trans1 Transported Waste: Not reported  
Date Trans2 Transported Waste: Not reported  
Date Trans3 Transported Waste: Not reported  
Date Trans4 Transported Waste: Not reported  
Date Trans5 Transported Waste: Not reported  
Date Trans6 Transported Waste: Not reported  
Date Trans7 Transported Waste: Not reported  
Date Trans8 Transported Waste: Not reported  
Date Trans9 Transported Waste: Not reported  
Date Trans10 Transported Waste: Not reported  
Date TSDf Received Waste: Not reported  
TSDf EPA Facility Name: Not reported  
QTY Units: Not reported  
Transporter SEQ ID: Not reported  
Transporter-1 Date: Not reported  
Waste SEQ ID: Not reported  
Waste Type Code 2: Not reported  
Waste Type Code 3: Not reported  
Waste Type Code 4: Not reported  
Waste Type Code 5: Not reported  
Waste Type Code 6: Not reported  
Date Accepted: Not reported  
Manifest Discrepancy Type: Not reported  
Data Entry Number: Not reported  
Was Load Rejected: ROCKVILLE, MD 20850  
Reason Load Was Rejected: Not reported

**Waste:**

Manifest Year: Not reported  
Waste Code: D039  
Hand Code: Not reported  
Quantity: 18.00 gallons

Manifest Number: 000584819SKS  
EPA ID: MDD985385038  
Date Shipped: 08/06/2007  
TSDf EPA ID: NJD002182897  
Transporter EPA ID: TXR000050930  
Transporter 2 EPA ID: Not reported  
Transporter 3 EPA ID: Not reported

Map ID  
Direction  
Distance  
Elevation

MAP FINDINGS

Site

Database(s)

EDR ID Number  
EPA ID Number

**BETHESDA MAINTENANCE TRANSP DEPOT FACIL (Continued)**

**1000458881**

|                                 |                     |
|---------------------------------|---------------------|
| Transporter 4 EPA ID:           | Not reported        |
| Transporter 5 EPA ID:           | Not reported        |
| Transporter 6 EPA ID:           | Not reported        |
| Transporter 7 EPA ID:           | Not reported        |
| Transporter 8 EPA ID:           | Not reported        |
| Transporter 9 EPA ID:           | Not reported        |
| Transporter 10 EPA ID:          | Not reported        |
| Date Trans1 Transported Waste:  | 08/06/2007          |
| Date Trans2 Transported Waste:  | Not reported        |
| Date Trans3 Transported Waste:  | Not reported        |
| Date Trans4 Transported Waste:  | Not reported        |
| Date Trans5 Transported Waste:  | Not reported        |
| Date Trans6 Transported Waste:  | Not reported        |
| Date Trans7 Transported Waste:  | Not reported        |
| Date Trans8 Transported Waste:  | Not reported        |
| Date Trans9 Transported Waste:  | Not reported        |
| Date Trans10 Transported Waste: | Not reported        |
| Date TSDF Received Waste:       | 08/08/2007          |
| TSDF EPA Facility Name:         | Not reported        |
| QTY Units:                      | Not reported        |
| Transporter SEQ ID:             | Not reported        |
| Transporter-1 Date:             | Not reported        |
| Waste SEQ ID:                   | Not reported        |
| Waste Type Code 2:              | Not reported        |
| Waste Type Code 3:              | Not reported        |
| Waste Type Code 4:              | Not reported        |
| Waste Type Code 5:              | Not reported        |
| Waste Type Code 6:              | Not reported        |
| Date Accepted:                  | Not reported        |
| Manifest Discrepancy Type:      | Not reported        |
| Data Entry Number:              | Not reported        |
| Was Load Rejected:              | ROCKVILLE, MD 20850 |
| Reason Load Was Rejected:       | Not reported        |

**Waste:**

|                |              |
|----------------|--------------|
| Manifest Year: | Not reported |
| Waste Code:    | D039         |
| Hand Code:     | H02          |
| Quantity:      | 14 G         |

|                                |              |
|--------------------------------|--------------|
| Manifest Number:               | 002092755SKS |
| EPA ID:                        | MDD985385038 |
| Date Shipped:                  | 08/18/2009   |
| TSDF EPA ID:                   | NJD002182897 |
| Transporter EPA ID:            | TXR000050930 |
| Transporter 2 EPA ID:          | Not reported |
| Transporter 3 EPA ID:          | Not reported |
| Transporter 4 EPA ID:          | Not reported |
| Transporter 5 EPA ID:          | Not reported |
| Transporter 6 EPA ID:          | Not reported |
| Transporter 7 EPA ID:          | Not reported |
| Transporter 8 EPA ID:          | Not reported |
| Transporter 9 EPA ID:          | Not reported |
| Transporter 10 EPA ID:         | Not reported |
| Date Trans1 Transported Waste: | 08/18/2009   |
| Date Trans2 Transported Waste: | Not reported |
| Date Trans3 Transported Waste: | Not reported |

Map ID  
Direction  
Distance  
Elevation

MAP FINDINGS

Site

Database(s)

EDR ID Number  
EPA ID Number

**BETHESDA MAINTENANCE TRANSP DEPOT FACIL (Continued)**

**1000458881**

Date Trans4 Transported Waste: Not reported  
Date Trans5 Transported Waste: Not reported  
Date Trans6 Transported Waste: Not reported  
Date Trans7 Transported Waste: Not reported  
Date Trans8 Transported Waste: Not reported  
Date Trans9 Transported Waste: Not reported  
Date Trans10 Transported Waste: Not reported  
Date TSDf Received Waste: 08/24/2009  
TSDf EPA Facility Name: Not reported  
QTY Units: Not reported  
Transporter SEQ ID: Not reported  
Transporter-1 Date: Not reported  
Waste SEQ ID: Not reported  
Waste Type Code 2: Not reported  
Waste Type Code 3: Not reported  
Waste Type Code 4: Not reported  
Waste Type Code 5: Not reported  
Waste Type Code 6: Not reported  
Date Accepted: Not reported  
Manifest Discrepancy Type: Not reported  
Data Entry Number: Not reported  
Was Load Rejected: ROCKVILLE, MD 20850  
Reason Load Was Rejected: Not reported

**Waste:**

Manifest Year: Not reported  
Waste Code: D039  
Hand Code: H020  
Quantity: 21 G

Manifest Number: 003685522SKS  
EPA ID: MDD985385038  
Date Shipped: 12/20/2012  
TSDf EPA ID: NJD002182897  
Transporter EPA ID: TXR000081205  
Transporter 2 EPA ID: Not reported  
Transporter 3 EPA ID: Not reported  
Transporter 4 EPA ID: Not reported  
Transporter 5 EPA ID: Not reported  
Transporter 6 EPA ID: Not reported  
Transporter 7 EPA ID: Not reported  
Transporter 8 EPA ID: Not reported  
Transporter 9 EPA ID: Not reported  
Transporter 10 EPA ID: Not reported  
Date Trans1 Transported Waste: Not reported  
Date Trans2 Transported Waste: Not reported  
Date Trans3 Transported Waste: Not reported  
Date Trans4 Transported Waste: Not reported  
Date Trans5 Transported Waste: Not reported  
Date Trans6 Transported Waste: Not reported  
Date Trans7 Transported Waste: Not reported  
Date Trans8 Transported Waste: Not reported  
Date Trans9 Transported Waste: Not reported  
Date Trans10 Transported Waste: Not reported  
Date TSDf Received Waste: Not reported  
TSDf EPA Facility Name: Not reported  
QTY Units: Not reported

Map ID  
Direction  
Distance  
Elevation

MAP FINDINGS

Site

Database(s)

EDR ID Number  
EPA ID Number

**BETHESDA MAINTENANCE TRANSP DEPOT FACIL (Continued)**

**1000458881**

Transporter SEQ ID: Not reported  
Transporter-1 Date: Not reported  
Waste SEQ ID: Not reported  
Waste Type Code 2: Not reported  
Waste Type Code 3: Not reported  
Waste Type Code 4: Not reported  
Waste Type Code 5: Not reported  
Waste Type Code 6: Not reported  
Date Accepted: Not reported  
Manifest Discrepancy Type: Not reported  
Data Entry Number: Not reported  
Was Load Rejected: ROCKVILLE, MD 20850  
Reason Load Was Rejected: Not reported

**Waste:**

Manifest Year: Not reported  
Waste Code: D039  
Hand Code: Not reported  
Quantity: 14.00 gallons

Manifest Year: Not reported  
Waste Code: D039  
Hand Code: Not reported  
Quantity: 5.00 gallons

**HS1149** **BETHESDA DEPOT**  
**South** **10901 WESTLAKE DR**  
**< 1/8** **ROCKVILLE, MD 20852**  
**0.110 mi.**  
**579 ft.** **Site 5 of 6 in cluster HS**

**MD OCPCASES** **S104632465**  
**MD HIST UST** **N/A**

**Actual:**  
**309 ft.**  
**Focus Map:**  
**8**

**OCPCASES:**  
Name: MO CO BUS DEPOT SCHOOL MAINT YARD  
Address: 10901 WESTLAKE DR  
City,State,Zip: ROCKVILLE, MD 20852  
Facility ID: 93-2373MO2  
Facility Status/Code: CLOSED/  
Date Open: 05/10/1993  
Date Closed: 05/10/1993  
Release: Not reported  
Cleanup: Not reported  
Registration Number: 11059

Name: BETHESDA TRANSPORT & MAINT DEPOT  
Address: 10901 WESTLAKE DR  
City,State,Zip: ROCKVILLE, MD 20852  
Facility ID: 97-0078MO2  
Facility Status/Code: CLOSED/Tank Closure - Motor/Lube Oil  
Date Open: 07/16/1996  
Date Closed: 11/13/2000  
Release: YES  
Cleanup: YES  
Registration Number: 11059

Historical UST:  
Facility ID: 3008420

Map ID  
Direction  
Distance  
Elevation

MAP FINDINGS

Site

Database(s)

EDR ID Number  
EPA ID Number

**BETHESDA DEPOT (Continued)**

**S104632465**

Tank ID: 001  
Age: 19  
Capacity: 10,000  
Tank Status: Removed  
Product: Diesel

Facility ID: 3008420  
Tank ID: 002  
Age: 19  
Capacity: 10,000  
Tank Status: Removed  
Product: Gasoline

Facility ID: 3008420  
Tank ID: 003  
Age: 19  
Capacity: 10,000  
Tank Status: Removed  
Product: Gasoline

Facility ID: 3008420  
Tank ID: 004  
Age: 19  
Capacity: 500  
Tank Status: Currently in use  
Product: Used Oil

Facility ID: 3008420  
Tank ID: 005  
Age: 20  
Capacity: 5000  
Tank Status: Removed  
Product: Heating Oil

**HS1150**  
**South**  
**< 1/8**  
**0.110 mi.**  
**579 ft.**

**BETHESDA BUS DEPOT**  
**10901 WESTLAKE DRIVE**  
**NORTH BETHESDA, MD 20852**

**MD UST**  
**MD Financial Assurance**

**U003733874**  
**N/A**

**Site 6 of 6 in cluster HS**

**Actual:**  
**309 ft.**

**Focus Map:**  
**8**

UST:  
Facility Id: 11059  
Oper Name: Nathaniel Brown, Jr.  
Form Name: Bill Billek  
Form Title: Shop Sup.  
Form Date: 11/30/2016  
Owner Id: 1590

Owner:  
Owner Name: Montgomery County Public Schools  
Owner Address: 8301 Turkey Thicket Drive Bldg A  
Owner City: Gaithersburg  
Owner State: MD  
Owner Zip: 20879  
Owner Phone: (240) 740-2324  
Owner Contact: Brian Mullikin

Map ID  
Direction  
Distance  
Elevation

MAP FINDINGS

Site

Database(s)

EDR ID Number  
EPA ID Number

**BETHESDA BUS DEPOT (Continued)**

**U003733874**

Tanks:

Tank ID: 1  
**Tank Status:** Permanently Out Of Use  
Tank Capacity: 10000  
Substance Description: Diesel  
Tank Compartment: False  
Compartment Compartment: A  
Date Installed: 05/01/1977  
Tank Material Desc: Fiberglass Reinforced Plastic  
Pipe Material Desc: Bare or Galvanized Steel

Tank ID: 2  
**Tank Status:** Permanently Out Of Use  
Tank Capacity: 10000  
Substance Description: Diesel  
Tank Compartment: False  
Compartment Compartment: A  
Date Installed: 05/01/1977  
Tank Material Desc: Fiberglass Reinforced Plastic  
Pipe Material Desc: Bare or Galvanized Steel

Tank ID: 3  
**Tank Status:** Permanently Out Of Use  
Tank Capacity: 10000  
Substance Description: Gasoline  
Tank Compartment: False  
Compartment Compartment: A  
Date Installed: 05/01/1977  
Tank Material Desc: Fiberglass Reinforced Plastic  
Pipe Material Desc: Bare or Galvanized Steel

Tank ID: 4  
**Tank Status:** Permanently Out Of Use  
Tank Capacity: 550  
Substance Description: Used Oil  
Tank Compartment: False  
Compartment Compartment: A  
Date Installed: 05/01/1977  
Tank Material Desc: Asphalt Coated or Bare Steel  
Pipe Material Desc: Bare or Galvanized Steel

Tank ID: 5  
**Tank Status:** Permanently Out Of Use  
Tank Capacity: 5000  
Substance Description: Heating Oil  
Tank Compartment: False  
Compartment Compartment: A  
Date Installed: 06/01/1976  
Tank Material Desc: Unknown  
Pipe Material Desc: Unknown

Tank ID: 6  
**Tank Status:** Permanently Out Of Use  
Tank Capacity: 600  
Substance Description: Used Oil  
Tank Compartment: False  
Compartment Compartment: A

Map ID  
Direction  
Distance  
Elevation

MAP FINDINGS

Site

Database(s)

EDR ID Number  
EPA ID Number

**BETHESDA BUS DEPOT (Continued)**

**U003733874**

Date Installed: 01/01/2000  
Tank Material Desc: Fiberglass Reinforced Plastic  
Pipe Material Desc: Fiberglass Reinforced Plastic

Tank ID: 7  
**Tank Status: Currently In Use**  
Tank Capacity: 12000  
Substance Description: Gasohol  
Tank Compartment: False  
Compartment Compartment: A  
Date Installed: 07/24/1996  
Tank Material Desc: Fiberglass Reinforced Plastic  
Pipe Material Desc: Flexible Plastic

Tank ID: 8  
**Tank Status: Currently In Use**  
Tank Capacity: 20000  
Substance Description: Diesel  
Tank Compartment: False  
Compartment Compartment: A  
Date Installed: 07/24/1996  
Tank Material Desc: Fiberglass Reinforced Plastic  
Pipe Material Desc: Flexible Plastic

MD Financial Assurance 2:

Name: BETHESDA BUS DEPOT  
Address: 10901 WESTLAKE DRIVE  
City,State,Zip: NORTH BETHESDA, MD 20852  
Region: 2  
Facility ID: 11059  
Self Insured: False  
Insurance: False  
Risk Retention Group: False  
Guarantee: False  
Surety Bonds: False  
Letter of Credit: False  
State Fund: False  
Other Finance: False  
Finacnce Comments: Not reported  
FR Not Listed: False

GP1151  
ENE  
< 1/8  
0.110 mi.  
581 ft.

**835 AZALEA DR  
ROCKVILLE, MD 00000  
Site 6 of 8 in cluster GP**

**MD LEAD S107240065  
N/A**

**Actual:  
424 ft.  
Focus Map:  
4**

MD LEAD:  
Name: Not reported  
Address: 835 AZALEA DR  
City,State,Zip: ROCKVILLE, MD 00000  
Facility ID: 160401496685  
Cert Number: 225571  
Unit ID: Not reported  
Inspection Date: 06/24/2003  
Limit Date: Not reported

Map ID  
Direction  
Distance  
Elevation

MAP FINDINGS

Site

Database(s)

EDR ID Number  
EPA ID Number

(Continued)

S107240065

Invalid: F  
Company No: 4014  
Company Name: Whitehall Associates, Inc.  
ReInspection Date: / /  
Option: ROCKVILLE, MD 00000  
Inspection Category: Full Risk Reduction Standard Dust Inspection  
Pass/Fail: P  
Inspector Number: 4573  
Inspector Name: Hanson Buford  
Property Number: 160401496685

1152  
SSE  
< 1/8  
0.110 mi.  
582 ft.

9603 WADSWORTH DR  
BETHESDA, MD 20817

MD LEAD S118555821  
N/A

Actual:  
322 ft.  
Focus Map:  
8

MD LEAD:  
Name: Not reported  
Address: 9603 WADSWORTH DR  
City,State,Zip: BETHESDA, MD 20817  
Facility ID: 160700634182  
Cert Number: 728324  
Unit ID: Not reported  
Inspection Date: 02/19/2016  
Limit Date: Not reported  
Invalid: Not reported  
Company No: 4014  
Company Name: Whitehall Associates, Inc.  
ReInspection Date: / /  
Option: BETHESDA, MD 20817  
Inspection Category: Full Risk Reduction Standard Dust Inspection  
Pass/Fail: P  
Inspector Number: 4573  
Inspector Name: Hanson Buford  
Property Number: 160700634182

1153  
SSE  
< 1/8  
0.110 mi.  
582 ft.

ST JANE FRANCIS DAY CHANTAL  
9701 OLD GEORGETOWN RD  
BETHESDA, MD 20814

MD OCPCASES S108472370  
N/A

Actual:  
336 ft.  
Focus Map:  
8

OCPCASES:  
Name: ST JANE FRANCIS DAY CHANTAL  
Address: 9701 OLD GEORGETOWN RD  
City,State,Zip: BETHESDA, MD 20814  
Facility ID: 7-2296MO1  
Facility Status/Code: CLOSED/  
Date Open: 05/21/1987  
Date Closed: 12/28/1992  
Release: Not reported  
Cleanup: Not reported  
Registration Number: Not reported



Map ID  
Direction  
Distance  
Elevation

MAP FINDINGS

Site

Database(s)

EDR ID Number  
EPA ID Number

1154  
SSE  
< 1/8  
0.110 mi.  
583 ft.

6011 RYLAND DR  
BETHESDA, MD 20817

MD LEAD S118384814  
N/A

Actual:  
308 ft.

Focus Map:  
8

MD LEAD:

Name: Not reported  
Address: 6011 RYLAND DR  
City,State,Zip: BETHESDA, MD 20817  
Facility ID: 160700576268  
Cert Number: 723194  
Unit ID: SFP  
Inspection Date: 07/31/2015  
Limit Date: Not reported  
Invalid: Not reported  
Company No: 7725  
Company Name: Professional Environmental Services  
ReInspection Date: / /  
Option: BETHESDA, MD 20817  
Inspection Category: Full Risk Reduction Standard Dust Inspection  
Pass/Fail: P  
Inspector Number: 3485  
Inspector Name: Smiler Hal  
Property Number: 160700576268

GX1155  
NE  
< 1/8  
0.110 mi.  
583 ft.

721 ANDERSON AVE  
ROCKVILLE, MD 20850  
Site 2 of 2 in cluster GX

MD LEAD S121040820  
N/A

Actual:  
395 ft.

Focus Map:  
4

MD LEAD:

Name: Not reported  
Address: 721 ANDERSON AVE  
City,State,Zip: ROCKVILLE, MD 20850  
Facility ID: 160400230935  
Cert Number: 788975  
Unit ID: SFP  
Inspection Date: 02/07/2017  
Limit Date: Not reported  
Invalid: Not reported  
Company No: 14505  
Company Name: Daniel L. Perez  
ReInspection Date: / /  
Option: Full Lead Free  
Inspection Category: Lead Free  
Pass/Fail: P  
Inspector Number: 14503  
Inspector Name: Perez Daniel Luis  
Property Number: 160400230935

Map ID  
Direction  
Distance  
Elevation

MAP FINDINGS

Site

Database(s)

EDR ID Number  
EPA ID Number

1156  
SW  
< 1/8  
0.110 mi.  
583 ft.

7101 LONGWOOD DR  
BETHESDA, MD

HMIRS 20018684  
N/A

Actual:  
299 ft.

[Click this hyperlink](#) while viewing on your computer to access  
additional HMIRS detail in the EDR Site Report.

Focus Map:  
11

1157  
ENE  
< 1/8  
0.111 mi.  
585 ft.

4 OWENS CT  
ROCKVILLE, MD 20850

MD LEAD S107240029  
N/A

Actual:  
375 ft.

Focus Map:  
4

MD LEAD:

Name: Not reported  
Address: 4 OWENS CT  
City,State,Zip: ROCKVILLE, MD 20850  
Facility ID: 160400231520  
Cert Number: 259375  
Unit ID: Not reported  
Inspection Date: 10/15/2004  
Limit Date: Not reported  
Invalid: F  
Company No: 4014  
Company Name: Whitehall Associates, Inc.  
ReInspection Date: / /  
Option: ROCKVILLE, MD 20850  
Inspection Category: Full Risk Reduction Standard Dust Inspection  
Pass/Fail: P  
Inspector Number: 4573  
Inspector Name: Hanson Buford  
Property Number: 160400231520

GM1158  
SSE  
< 1/8  
0.111 mi.  
588 ft.

9609 MONTGOMERY DRIVE  
BETHESDA, MD 20814  
Site 3 of 3 in cluster GM

MD LEAD S107241403  
N/A

Actual:  
355 ft.

Focus Map:  
8

MD LEAD:

Name: Not reported  
Address: 9609 MONTGOMERY DRIVE  
City,State,Zip: BETHESDA, MD 20814  
Facility ID: 160700692095  
Cert Number: 713293  
Unit ID: Not reported  
Inspection Date: 11/21/2018  
Limit Date: Not reported  
Invalid: Not reported  
Company No: 15311  
Company Name: Not reported  
ReInspection Date: Not reported

Map ID  
Direction  
Distance  
Elevation

MAP FINDINGS

Site

Database(s)

EDR ID Number  
EPA ID Number

(Continued)

S107241403

Option: BETHESDA, MD 20814  
Inspection Category: Full Risk Reduction Standard Dust Inspection  
Pass/Fail: P  
Inspector Number: 15204  
Inspector Name: Not reported  
Property Number: 160700692095

Name: Not reported  
Address: 9609 MONTGOMERY DRIVE  
City,State,Zip: MD 20814  
Facility ID: 160700692095  
Cert Number: 073649  
Unit ID: Not reported  
Inspection Date: 08/14/1997  
Limit Date: Not reported  
Invalid: F  
Company No: 131  
Company Name: Alban Home Inspection Service  
ReInspection Date: / /  
Option: MD 20814  
Inspection Category: Full Risk Reduction Standard Dust Inspection  
Pass/Fail: P  
Inspector Number: 486  
Inspector Name: Satterfield Quintin D  
Property Number: 160700692095

1159  
SE  
< 1/8  
0.112 mi.  
590 ft.

PERSIMMON TREE ROAD-6813  
6813 PERSIMMON TREE RD.  
BETHESDA, MD 20817

MD ASBESTOS S121457535  
N/A

Actual:  
218 ft.  
Focus Map:  
10

ASBESTOS:  
Name: PERSIMMON TREE ROAD-6813  
Address: 6813 PERSIMMON TREE RD.  
City,State,Zip: BETHESDA, MD 20817-  
Year: 2016  
Removal/Encapsulation/Demolition Start Date: 04/06/2016  
Removal/Encapsulation/Demolition End Date: 04/06/2016  
Days of the week worked: MON-FRI  
Volume off facility Component (Cat I) not removed: 0 Cubic Yards  
Volume off facility Component (Cat I) not removed: 0 Cubic Yards  
Volume off facility Component (Cat II) not removed: 0 Cubic Yards  
Hours worked in a day: 0700-160  
Original or resubmit: O Origina  
Number of floors in building: 2  
Pipe Cat I not removed: 0 Linear Feet  
Pipe Cat II not removed: 0 Linear Feet  
Type of Building: Residence  
Contractor name: ACM Services Inc  
Length of project: Not reported  
Type of project from notification form: S-N Non-NESHAP Renovation/Dem  
Volume off facility component Cat I non friable removed: 0 Cubic Yards  
Pipes Cat I non friable removed: 0 Linear Feet  
Surface area Cat I non friable removed: 200 Square Feet  
Volume off facility component, Cat II non friable removed: 0 Cubic Yards  
Pipe Cat II non friable removed: 0 Linear Feet  
Surface area Cat II non friable removed: 0 Square Feet

Map ID  
Direction  
Distance  
Elevation

MAP FINDINGS

Site

Database(s)

EDR ID Number  
EPA ID Number

**PERSIMMON TREE ROAD-6813 (Continued)**

**S121457535**

Volume of facility component RACM removed: 0 Cubic Yards  
Pipes RACM removed: 0 Linear Feet  
Surface area RACM removed: 0 Square Feet  
Surface area Cat I not removed: 0 Square Feet  
Surface area Cat II not removed: 0 Square Feet  
Site description (found in Section II of the notification): laundry room  
Owner of the site: TRUE  
Landfill asbestos will be sent to: TRUE  
Transporter of the waste: TRUE  
Facility off components units: Not reported  
Pipes unit of measure: Linear Feet  
Surface area unit of measure: Square Feet Square Feet  
Received Date: 04/01/2016  
Owner name: Lisa Gold  
Owner contact: Not reported  
Owner street address: 6813 Persimmon Tree Rd.  
Owner street address 2: Not reported  
Owner city: Bethesda  
Owner state: MD  
Owner zip code: 20817-  
ID number: 160757

1160  
NE  
< 1/8  
0.112 mi.  
590 ft.

**318 W DEER PARK ROAD  
GAITHERSBURG, MD 20877**

**MD LEAD S121040497  
N/A**

**Actual:  
457 ft.  
Focus Map:  
1**

MD LEAD:  
Name: Not reported  
Address: 318 W DEER PARK ROAD  
City,State,Zip: GAITHERSBURG, MD 20877  
Facility ID: 1600823515  
Cert Number: 795477  
Unit ID: Not reported  
Inspection Date: 07/25/2017  
Limit Date: Not reported  
Invalid: Not reported  
Company No: 14508  
Company Name: Top to Bottom Services LLC  
ReInspection Date: / /  
Option: Full Lead Free  
Inspection Category: Lead Free  
Pass/Fail: P  
Inspector Number: 16458  
Inspector Name: Overholser John Rodger  
Property Number: 1600823515

Map ID  
Direction  
Distance  
Elevation

MAP FINDINGS

Site

Database(s)

EDR ID Number  
EPA ID Number

GP1161  
ENE  
< 1/8  
0.112 mi.  
590 ft.

839 AZALEA DRIVE  
ROCKVILLE, MD 20850  
Site 7 of 8 in cluster GP

MD LEAD S107240066  
N/A

Actual:  
425 ft.

Focus Map:  
4

MD LEAD:

Name: Not reported  
Address: 839 AZALEA DR  
City,State,Zip: ROCKVILLE, MD 20850  
Facility ID: 160401496708  
Cert Number: 286009  
Unit ID: Not reported  
Inspection Date: 06/22/2005  
Limit Date: Not reported  
Invalid: F  
Company No: 4014  
Company Name: Whitehall Associates, Inc.  
ReInspection Date: / /  
Option: ROCKVILLE, MD 20850  
Inspection Category: Full Risk Reduction Standard Dust Inspection  
Pass/Fail: P  
Inspector Number: 4573  
Inspector Name: Hanson Buford  
Property Number: 160401496708

Name: Not reported  
Address: 839 AZALEA DRIVE  
City,State,Zip: ROCKVILLE, MD 20850  
Facility ID: 160401496708  
Cert Number: 144853  
Unit ID: Not reported  
Inspection Date: 04/10/2001  
Limit Date: Not reported  
Invalid: F  
Company No: 4014  
Company Name: Whitehall Associates, Inc.  
ReInspection Date: / /  
Option: ROCKVILLE, MD 20850  
Inspection Category: Full Risk Reduction Standard Dust Inspection  
Pass/Fail: F  
Inspector Number: 4573  
Inspector Name: Hanson Buford  
Property Number: 160401496708

Name: Not reported  
Address: 839 AZALEA DR  
City,State,Zip: ROCKVILLE, MD 20850  
Facility ID: 160401496708  
Cert Number: 398988  
Unit ID: Not reported  
Inspection Date: 06/16/2007  
Limit Date: 06/16/2009  
Invalid: F  
Company No: 4014  
Company Name: Whitehall Associates, Inc.  
ReInspection Date: 06/16/2009  
Option: Limited Lead Free, Must Reinspect Exterior Every Two Years  
Inspection Category: Lead Free Dust Inspection

Map ID  
Direction  
Distance  
Elevation

MAP FINDINGS

Site

Database(s)

EDR ID Number  
EPA ID Number

(Continued)

S107240066

Pass/Fail: P  
Inspector Number: 4573  
Inspector Name: Hanson Buford  
Property Number: 160401496708  
  
Name: Not reported  
Address: 839 AZALEA DRIVE  
City,State,Zip: ROCKVILLE, MD 20850  
Facility ID: 160401496708  
Cert Number: 875245  
Unit ID: 28B  
Inspection Date: 06/10/2019  
Limit Date: 2021-06-10 00:00:00  
Invalid: Not reported  
Company No: 14505  
Company Name: Not reported  
Reinspection Date: Not reported  
Option: Limited Lead Free, Must Reinspect Exterior Every Two Years  
Inspection Category: Lead Free Dust Inspection  
Pass/Fail: P  
Inspector Number: 17013  
Inspector Name: Not reported  
Property Number: 160401496708

HT1162  
WSW  
< 1/8  
0.112 mi.  
591 ft.

**TRI STATE STONE & BUILDING SUPPLY I**  
**8200 SEVEN LOCKS RD**  
**BETHESDA, MD 20817**  
  
**Site 1 of 3 in cluster HT**

**MD OCPCASES**  
**MD HIST UST**  
**MD NPDES**

**S104638908**  
**N/A**

**Actual:**  
**177 ft.**

**Focus Map:**  
**10**

OCPCASES:  
Name: TRI STATE STONE  
Address: 8200 SEVEN LOCKS RD  
City,State,Zip: BETHESDA, MD 20817  
Facility ID: 02-0901MO1  
Facility Status/Code: CLOSED/Tank Closure - Motor/Lube Oil  
Date Open: 01/11/2002  
Date Closed: 04/24/2002  
Release: YES  
Cleanup: YES  
Registration Number: 15521

Historical UST:

Facility ID: 6009034  
Tank ID: 001  
Age: 23  
Capacity: 4000  
Tank Status: Currently in use  
Product: Gasoline

NPDES:

Name: TRI-STATE STONE CO. INC.  
Address: 8200 SEVEN LOCKS RD  
City,State,Zip: BETHESDA, MD 20817  
Facility Status: Issued  
Bay Trib Number: Not reported  
Watershed: Cabin John Creek - 02140207

Map ID  
Direction  
Distance  
Elevation

MAP FINDINGS

Site

Database(s)

EDR ID Number  
EPA ID Number

**TRI STATE STONE & BUILDING SUPPLY I (Continued)**

**S104638908**

Permit Type: General Permit  
Description: Not reported  
Sic Number: 1411  
Permit Number: Not reported  
Npdes Number: MDG490167  
App Description: Not reported  
Latitude/Longitude: Not reported  
Last Issued: 11/10/2010  
Expiration Date: 04/30/2015  
Owner Name: Not reported  
Owner Address: Not reported  
Owner Address 2: Not reported  
Owner City: Not reported  
Owner State: Not reported  
Owner Zip: Not reported  
Received: Not reported  
Comments: Not reported

AI ID: 22015  
Address 2: Not reported  
SIC Description: Dimension Stone  
SIC Code2: Not reported  
SIC Description 2: Not reported  
SIC Code 3: Not reported  
SIC Description 3: Not reported  
Status Date: 11/10/2010  
State Number: 10MM0167  
Approval Issued Date: 11/10/2010  
Effective End Date: 02/24/2016  
Name: TRI-STATE STONE CO. INC.  
Address: 8200 SEVEN LOCKS RD  
City,State,Zip: BETHESDA, MD 20817  
Facility Status: History  
Bay Trib Number: Not reported  
Watershed: Cabin John Creek - 02140207  
Permit Type: General Permit  
Description: Not reported  
Sic Number: 1411  
Permit Number: Not reported  
Npdes Number: MDG490167  
App Description: Not reported  
Latitude/Longitude: Not reported  
Last Issued: 11/10/2010  
Expiration Date: 04/30/2015  
Owner Name: Not reported  
Owner Address: Not reported  
Owner Address 2: Not reported  
Owner City: Not reported  
Owner State: Not reported  
Owner Zip: Not reported  
Received: Not reported  
Comments: Not reported

AI ID: 22015  
Address 2: Not reported  
SIC Description: Dimension Stone  
SIC Code2: Not reported

Map ID  
Direction  
Distance  
Elevation

MAP FINDINGS

Site

Database(s)

EDR ID Number  
EPA ID Number

**TRI STATE STONE & BUILDING SUPPLY I (Continued)**

**S104638908**

SIC Description 2: Not reported  
SIC Code 3: Not reported  
SIC Description 3: Not reported  
Status Date: 11/10/2010  
State Number: 10MM0167  
Approval Issued Date: 11/10/2010  
Effective End Date: 01/30/2018  
Name: TRI-STATE STONE CO. INC.  
Address: 8200 SEVEN LOCKS RD  
City,State,Zip: BETHESDA, MD 20817  
Facility Status: History  
Bay Trib Number: Not reported  
Watershed: Cabin John Creek - 02140207  
Permit Type: General Permit  
Description: Not reported  
Sic Number: 1411  
Permit Number: Not reported  
Npdes Number: MDG490167  
App Description: Not reported  
Latitude/Longitude: Not reported  
Last Issued: 11/10/2010  
Expiration Date: 04/30/2015  
Owner Name: Not reported  
Owner Address: Not reported  
Owner Address 2: Not reported  
Owner City: Not reported  
Owner State: Not reported  
Owner Zip: Not reported  
Received: Not reported  
Comments: Not reported

AI ID: 22015  
Address 2: Not reported  
SIC Description: Dimension Stone  
SIC Code2: Not reported  
SIC Description 2: Not reported  
SIC Code 3: Not reported  
SIC Description 3: Not reported  
Status Date: 11/10/2010  
State Number: 10MM0167  
Approval Issued Date: 11/10/2010  
Effective End Date: 01/30/2018  
Name: TRI-STATE STONE CO. INC.  
Address: 8200 SEVEN LOCKS RD  
City,State,Zip: BETHESDA, MD 20817  
Facility Status: Issued  
Bay Trib Number: Not reported  
Watershed: Cabin John Creek - 02140207  
Permit Type: General Permit  
Description: Not reported  
Sic Number: 1411  
Permit Number: Not reported  
Npdes Number: MDG490167  
App Description: Not reported  
Latitude/Longitude: Not reported  
Last Issued: 11/10/2010  
Expiration Date: 04/30/2015



Map ID  
Direction  
Distance  
Elevation

MAP FINDINGS

Site

Database(s)

EDR ID Number  
EPA ID Number

**TRI STATE STONE & BUILDING SUPPLY I (Continued)**

**S104638908**

Owner Name: Not reported  
Owner Address: Not reported  
Owner Address 2: Not reported  
Owner City: Not reported  
Owner State: Not reported  
Owner Zip: Not reported  
Received: Not reported  
Comments: Not reported  
  
AI ID: 22015  
Address 2: Not reported  
SIC Description: Dimension Stone  
SIC Code2: Not reported  
SIC Description 2: Not reported  
SIC Code 3: Not reported  
SIC Description 3: Not reported  
Status Date: 11/10/2010  
State Number: 10MM0167  
Approval Issued Date: 11/10/2010  
Effective End Date: 12/26/2015

**HT1163 TRI-STATE STONE CO.INC.**  
**WSW 8200 SEVEN LOCKS ROAD**  
**< 1/8 BETHESDA, MD 20817**

**FINDS 1005680725**  
**ECHO N/A**

**0.112 mi.**  
**591 ft.**

**Site 2 of 3 in cluster HT**

**Actual:** FINDS:  
**177 ft.** Registry ID: 110009680764

**Focus Map:**  
**10**

Click Here:

Environmental Interest/Information System:

MD-EPSC (Maryland - Environmental Permit Service Center) promotes multi-media pollution prevention and provides permit assistance to business and industries. An online permit guide is available and lists all permits, licenses and approvals that are issued by MDE. US National Pollutant Discharge Elimination System (NPDES) module of the Compliance Information System (ICIS) tracks surface water permits issued under the Clean Water Act. Under NPDES, all facilities that discharge pollutants from any point source into waters of the United States are required to obtain a permit. The permit will likely contain limits on what can be discharged, impose monitoring and reporting requirements, and include other provisions to ensure that the discharge does not adversely affect water quality.

[Click this hyperlink](#) while viewing on your computer to access additional FINDS: detail in the EDR Site Report.

ECHO:

Envid: 1005680725  
Registry ID: 110009680764  
DFR URL: <http://echo.epa.gov/detailed-facility-report?fid=110009680764>  
Name: TRI-STATE STONE CO.INC.  
Address: 8200 SEVEN LOCKS ROAD  
City,State,Zip: BETHESDA, MD 20817

Map ID  
Direction  
Distance  
Elevation

MAP FINDINGS

Site

Database(s)

EDR ID Number  
EPA ID Number

HT1164  
WSW  
< 1/8  
0.112 mi.  
591 ft.

**TRI STATE STONE & BUILDING SUPPLY, INC.**  
**8200 SEVEN LOCKS ROAD**  
**BETHESDA, MD 20817**  
  
**Site 3 of 3 in cluster HT**

**MD UST**  
**MD Financial Assurance**

**U003974333**  
**N/A**

**Actual:**  
**177 ft.**

**UST:**

**Focus Map:**  
**10**

Facility Id: 15521  
Oper Name: William J. Prunka  
Form Name: William J. Prunka  
Form Title: President  
Form Date: 01/11/2002  
Owner Id: 10015

**Owner:**

Owner Name: Tri State Stone & Building Supply, Inc  
Owner Address: P.O. Box 34300  
Owner City: Bethesda  
Owner State: MD  
Owner Zip: 20827  
Owner Phone: (301) 365-2100  
Owner Contact: William J. Prunka

**Tanks:**

Tank ID: 1  
**Tank Status: Permanently Out of Use**  
Tank Capacity: 4000  
Substance Description: Gasoline  
Tank Compartment: False  
Compartment Compartment: A  
Date Installed: 01/01/1972  
Tank Material Desc: Asphalt Coated or Bare Steel  
Pipe Material Desc: Bare or Galvanized Steel

**MD Financial Assurance 2:**

Name: TRI STATE STONE & BUILDING SUPPLY, INC.  
Address: 8200 SEVEN LOCKS ROAD  
City,State,Zip: BETHESDA, MD 20817  
Region: 2  
Facility ID: 15521  
Self Insured: False  
Insurance: False  
Risk Retention Group: False  
Guarantee: False  
Surety Bonds: False  
Letter of Credit: False  
State Fund: False  
Other Finance: False  
Finacnce Comments: Not reported  
FR Not Listed: False

Map ID  
Direction  
Distance  
Elevation

MAP FINDINGS

Site

Database(s)

EDR ID Number  
EPA ID Number

**GP1165** **VOCO INC**  
**ENE** **841 AZALLA DR**  
**< 1/8** **ROCKVILLE, MD 20850**  
**0.112 mi.**  
**593 ft.** **Site 8 of 8 in cluster GP**

**EDR Hist Auto** **1021490674**  
**N/A**

**Actual:** EDR Hist Auto  
**425 ft.**

|                   |       |          |              |
|-------------------|-------|----------|--------------|
| <b>Focus Map:</b> | Year: | Name:    | Type:        |
| <b>4</b>          | 1969  | VOCO INC | Not reported |
|                   | 1969  | VOCO INC | Not reported |
|                   | 1970  | VOCO INC | Not reported |

**1166**  
**East** **714 W MONTGOMERY AVE**  
**< 1/8** **ROCKVILLE, MD 20850**  
**0.113 mi.**  
**597 ft.**

**MD LEAD** **S117722169**  
**N/A**

**Actual:** MD LEAD:  
**420 ft.** Name: Not reported  
**Focus Map:** Address: 714 W MONTGOMERY AVE  
**4** City,State,Zip: ROCKVILLE, MD 20850  
Facility ID: 160400207872  
Cert Number: 649003  
Unit ID: Not reported  
Inspection Date: 02/03/2015  
Limit Date: Not reported  
Invalid: F  
Company No: 14248  
Company Name: Weilin Chang  
ReInspection Date: / /  
Option: ROCKVILLE, MD 20850  
Inspection Category: Full Risk Reduction Standard Dust Inspection  
Pass/Fail: P  
Inspector Number: 14247  
Inspector Name: Chang Weilin  
Property Number: 160400207872

**HU1167** **FRENCH INTERNATIONAL SCHOOL, LYCEE ROCHAMBEAU**  
**South** **9600 FOREST RD**  
**< 1/8** **BETHESDA, MD 20814**  
**0.113 mi.**  
**597 ft.** **Site 1 of 8 in cluster HU**

**RCRA-VSQG** **1016957627**  
**MDR000526325**

**Actual:** RCRA-VSQG:  
**339 ft.** Date form received by agency: 2013-06-26 00:00:00.0  
**Focus Map:** Facility name: FRENCH INTERNATIONAL SCHOOL, LYCEE ROCHAMBEAU  
**8** Facility address: 9600 FOREST RD  
BETHESDA, MD 20814  
EPA ID: MDR000526325  
Contact: HELENE FABRE  
Contact address: 9600 FOREST RD  
BETHESDA, MD 20814  
Contact country: US  
Contact telephone: 301-530-8260  
Contact email: FABREH@ROCHAMBEAU.ORG  
EPA Region: 03

Map ID  
Direction  
Distance  
Elevation

MAP FINDINGS

Site

Database(s)

EDR ID Number  
EPA ID Number

**FRENCH INTERNATIONAL SCHOOL, LYCEE ROCHAMBEAU (Continued)**

**1016957627**

Classification: Conditionally Exempt Small Quantity Generator  
Description: Handler: generates 100 kg or less of hazardous waste per calendar month, and accumulates 1000 kg or less of hazardous waste at any time; or generates 1 kg or less of acutely hazardous waste per calendar month, and accumulates at any time: 1 kg or less of acutely hazardous waste; or 100 kg or less of any residue or contaminated soil, waste or other debris resulting from the cleanup of a spill, into or on any land or water, of acutely hazardous waste; or generates 100 kg or less of any residue or contaminated soil, waste or other debris resulting from the cleanup of a spill, into or on any land or water, of acutely hazardous waste during any calendar month, and accumulates at any time: 1 kg or less of acutely hazardous waste; or 100 kg or less of any residue or contaminated soil, waste or other debris resulting from the cleanup of a spill, into or on any land or water, of acutely hazardous waste

**Owner/Operator Summary:**

Owner/operator name: LA FONDATION DU LYCEE FRANCAIS INTERNATI  
Owner/operator address: 9600 FOREST RD  
BETHESDA, MD 20814  
Owner/operator country: US  
Owner/operator telephone: Not reported  
Owner/operator email: Not reported  
Owner/operator fax: Not reported  
Owner/operator extension: Not reported  
Legal status: Private  
Owner/Operator Type: Owner  
Owner/Op start date: 2013-01-01 00:00:00.  
Owner/Op end date: Not reported

Owner/operator name: LA FONDATION DU LYCEE FRANCAIS INTERNATI  
Owner/operator address: 9600 FOREST RD  
BETHESDA, MD 20814  
Owner/operator country: US  
Owner/operator telephone: Not reported  
Owner/operator email: Not reported  
Owner/operator fax: Not reported  
Owner/operator extension: Not reported  
Legal status: Private  
Owner/Operator Type: Operator  
Owner/Op start date: 2013-01-01 00:00:00.  
Owner/Op end date: Not reported

**Handler Activities Summary:**

U.S. importer of hazardous waste: No  
Mixed waste (haz. and radioactive): No  
Recycler of hazardous waste: No  
Transporter of hazardous waste: No  
Treater, storer or disposer of HW: No  
Underground injection activity: No  
On-site burner exemption: No  
Furnace exemption: No  
Used oil fuel burner: No  
Used oil processor: No  
Used oil refiner: No  
Used oil fuel marketer to burner: No

Map ID  
Direction  
Distance  
Elevation

MAP FINDINGS

Site

Database(s)

EDR ID Number  
EPA ID Number

**FRENCH INTERNATIONAL SCHOOL, LYCEE ROCHAMBEAU (Continued)**

**1016957627**

Used oil Specification marketer: No  
Used oil transfer facility: No  
Used oil transporter: No

Hazardous Waste Summary:

. Waste code: D001  
. Waste name: IGNITABLE WASTE  
  
. Waste code: D002  
. Waste name: CORROSIVE WASTE  
  
. Waste code: P022  
. Waste name: CARBON DISULFIDE  
  
. Waste code: U188  
. Waste name: PHENOL

Violation Status: No violations found

**HU1168 FRENCH INTERNATIONAL SCHOOL**  
**South 9600 FOREST ROAD**  
**< 1/8 BETHESDA, MD 20814**  
**0.113 mi.**  
**597 ft. Site 2 of 8 in cluster HU**

**ICIS 1004528688**  
**FTTS N/A**  
**HIST FTTS**  
**US AIRS**  
**FINDS**  
**ECHO**

**Actual:**  
**339 ft.**

**Focus Map:**  
**8**

ICIS:  
Enforcement Action ID: 03-2015-0079  
FRS ID: 110001690965  
Action Name: FRENCH INTERNATIONAL SCHOOL  
Facility Name: FRENCH INTERNATIONAL SCHOOL  
Facility Address: 9600 FOREST ROAD  
BETHESDA, MD 20814  
Enforcement Action Type: TSCA 207 AO For Asbestos/Schools (LEA)  
Facility County: MONTGOMERY  
Program System Acronym: ICIS  
Enforcement Action Forum Desc: Administrative - Formal  
EA Type Code: 207  
Facility SIC Code: Not reported  
Federal Facility ID: Not reported  
Latitude in Decimal Degrees: 39.01271  
Longitude in Decimal Degrees: -77.11341  
Permit Type Desc: Not reported  
Program System Acronym: 3400071342  
Facility NAICS Code: 611110  
Tribal Land Code: Not reported  
  
Enforcement Action ID: 03-200100171  
FRS ID: 110001690965  
Action Name: Notice of Noncompliance Request to Show Cause  
Facility Name: FRENCH INTERNATIONAL SCHOOL  
Facility Address: 9600 FOREST ROAD  
BETHESDA, MD 20814  
Enforcement Action Type: Show Cause Letter  
Facility County: MONTGOMERY  
Program System Acronym: ICIS  
Enforcement Action Forum Desc: Administrative - Informal

Map ID  
Direction  
Distance  
Elevation

MAP FINDINGS

Site

Database(s)

EDR ID Number  
EPA ID Number

**FRENCH INTERNATIONAL SCHOOL (Continued)**

**1004528688**

EA Type Code: SCL  
Facility SIC Code: Not reported  
Federal Facility ID: Not reported  
Latitude in Decimal Degrees: 39.01271  
Longitude in Decimal Degrees: -77.11341  
Permit Type Desc: Not reported  
Program System Acronym: 3400071342  
Facility NAICS Code: 611110  
Tribal Land Code: Not reported

**FTTS INSP:**

Inspection Number: 19881101MD004 1  
Region: 03  
Inspection Date: 11/01/88  
Inspector: CHAMBERS  
Violation occurred: No  
Investigation Type: Section 6 Asbestos State Conducted  
Investigation Reason: Neutral Scheme, State  
Legislation Code: TSCA  
Facility Function: User

**HIST FTTS INSP:**

Inspection Number: 19881101MD004 1  
Region: 03  
Inspection Date: Not reported  
Inspector: CHAMBERS  
Violation occurred: No  
Investigation Type: Section 6 Asbestos State Conducted  
Investigation Reason: Neutral Scheme, State  
Legislation Code: TSCA  
Facility Function: User

**US AIRS MINOR:**

Envid: 1004528688  
Region Code: 03  
Programmatic ID: AIR MD0000002403100271  
Facility Registry ID: 110001690965  
D and B Number: Not reported  
Primary SIC Code: 8211  
NAICS Code: 611110  
Default Air Classification Code: MIN  
Facility Type of Ownership Code: POF  
Air CMS Category Code: Not reported  
HPV Status: Not reported

**FINDS:**

Registry ID: 110001690965

[Click Here:](#)

**Environmental Interest/Information System:**

AFS (Aerometric Information Retrieval System (AIRS) Facility Subsystem) replaces the former Compliance Data System (CDS), the

Map ID  
Direction  
Distance  
Elevation

MAP FINDINGS

Site

Database(s)

EDR ID Number  
EPA ID Number

**FRENCH INTERNATIONAL SCHOOL (Continued)**

**1004528688**

National Emission Data System (NEDS), and the Storage and Retrieval of Aerometric Data (SAROAD). AFS is the national repository for information concerning airborne pollution in the United States. AFS is used to track emissions and compliance data from industrial plants. AFS data are utilized by states to prepare State Implementation Plans to comply with regulatory programs and by EPA as an input for the estimation of total national emissions. AFS is undergoing a major redesign to support facility operating permits required under Title V of the Clean Air Act.

NCDB (National Compliance Data Base) supports implementation of the Federal Insecticide, Fungicide, and Rodenticide Act (FIFRA) and the Toxic Substances Control Act (TSCA). The system tracks inspections in regions and states with cooperative agreements, enforcement actions, and settlements.

MD-PEMIS (Maryland - Permanent (Air) Emission) database houses data related to Air Emissions. Also known to the EPA as National Emissions Inventory (NEI).

RCRAInfo is a national information system that supports the Resource Conservation and Recovery Act (RCRA) program through the tracking of events and activities related to facilities that generate, transport, and treat, store, or dispose of hazardous waste. RCRAInfo allows RCRA program staff to track the notification, permit, compliance, and corrective action activities required under RCRA.

**AIR MINOR**

ICIS (Integrated Compliance Information System) is the Integrated Compliance Information System and provides a database that, when complete, will contain integrated Enforcement and Compliance information across most of EPA's programs. The vision for ICIS is to replace EPA's independent databases that contain Enforcement data with a single repository for that information. Currently, ICIS contains all Federal Administrative and Judicial enforcement actions. This information is maintained in ICIS by EPA in the Regional offices and at Headquarters. A future release of ICIS will replace the Permit Compliance System (PCS) which supports the NPDES and will integrate that information with Federal actions already in the system. ICIS also has the capability to track other activities occurring in the Region that support Compliance and Enforcement programs. These include; Incident Tracking, Compliance Assistance, and Compliance Monitoring.

[Click this hyperlink](#) while viewing on your computer to access additional FINDS: detail in the EDR Site Report.

**ECHO:**

|                 |   |
|-----------------|---|
| Envid:          | 1004528688  |
| Registry ID:    | 110001690965  |
| DFR URL:        | <a href="http://echo.epa.gov/detailed-facility-report?fid=110001690965">http://echo.epa.gov/detailed-facility-report?fid=110001690965</a> |
| Name:           | FRENCH INTERNATIONAL SCHOOL, LYCEE ROCHAMBEAU   |
| Address:        | 9600 FOREST ROAD  |
| City,State,Zip: | BETHESDA, MD 20814  |

Map ID  
Direction  
Distance  
Elevation

MAP FINDINGS

Site

Database(s)

EDR ID Number  
EPA ID Number

**HU1169** **FRENCH INTERNATIONAL-MIDDLE SCHOOL BLDG**  
**South** **9600 FOREST ROAD**  
**< 1/8** **BETHESDA, MD 20814**  
**0.113 mi.**  
**597 ft.** **Site 3 of 8 in cluster HU**

**MD ASBESTOS** **S121455089**  
**N/A**

**Actual:**  
**339 ft.**

**Focus Map:**  
**8**

**ASBESTOS:**

Name: FRENCH INTERNATIONAL-MIDDLE SCHOOL BLDG  
Address: 9600 FOREST ROAD  
City,State,Zip: BETHESDA, MD 20814-  
Year: 2015  
Removal/Encapsulation/Demolition Start Date: 06/22/2015  
Removal/Encapsulation/Demolition End Date: 07/10/2015  
Days of the week worked: MON-FRI  
Volume off facility Component (Cat I) not removed: 0 Cubic Yards  
Volume off facility Component (Cat I) not removed: 0 Cubic Yards  
Volume off facility Component (Cat II) not removed: 0 Cubic Yards  
Hours worked in a day: SEE COMM  
Original or resubmit: O Origina  
Number of floors in building: 2  
Pipe Cat I not removed: 0 Linear Feet  
Pipe Cat II not removed: 0 Linear Feet  
Type of Building: School  
Contractor name: Retro Environmental Inc  
Length of project: Not reported  
Type of project from notification form: N Renovation (NESHAP)  
Volume off facility component Cat I non friable removed: 0 Cubic Yards  
Pipes Cat I non friable removed: 0 Linear Feet  
Surface area Cat I non friable removed: 10400 Square Feet  
Volume off facility component, Cat II non friable removed: 0 Cubic Yards  
Pipe Cat II non friable removed: 0 Linear Feet  
Surface area Cat II non friable removed: 0 Square Feet  
Volume of facility component RACM removed: 0 Cubic Yards  
Pipes RACM removed: 0 Linear Feet  
Surface area RACM removed: 0 Square Feet  
Surface area Cat I not removed: 0 Square Feet  
Surface area Cat II not removed: 0 Square Feet  
Site description (found in Section II of the notification): 1st and 2nd fl classrooms  
Owner of the site: TRUE  
Landfill asbestos will be sent to: TRUE  
Transporter of the waste: TRUE  
Facility off components units: Not reported  
Pipes unit of measure: Linear Feet  
Surface area unit of measure: Square Feet Square Feet  
Received Date: 06/10/2015  
Owner name: La Foundation De Lecole  
Owner contact: Bennett  
Owner street address: 9600 Forest Road  
Owner street address 2: Not reported  
Owner city: Bethesda  
Owner state: MD  
Owner zip code: Not reported  
ID number: 151177

Name: FRENCH INTERNATIONAL-MIDDLE SCHOOL BLDG  
Address: 9600 FOREST ROAD  
City,State,Zip: BETHESDA, MD 20814-  
Year: 2016  
Removal/Encapsulation/Demolition Start Date: 06/27/2016



Map ID  
Direction  
Distance  
Elevation

MAP FINDINGS

Site

Database(s)

EDR ID Number  
EPA ID Number

**FRENCH INTERNATIONAL-MIDDLE SCHOOL BLDG (Continued)**

**S121455089**

Removal/Encapsulation/Demolition End Date: 07/01/2016  
Days of the week worked: MON-WED  
Volume off facility Component (Cat I) not removed: 0 Cubic Yards  
Volume off facility Component (Cat I) not removed: 0 Cubic Yards  
Volume off facility Component (Cat II) not removed: 0 Cubic Yards  
Hours worked in a day: 0700-160  
Original or resubmit: R Revised  
Number of floors in building: 2  
Pipe Cat I not removed: 0 Linear Feet  
Pipe Cat II not removed: 0 Linear Feet  
Type of Building: School  
Contractor name: Retro Environmental Inc  
Length of project: Not reported  
Type of project from notification form: N Renovation (NESHAP)  
Volume off facility component Cat I non friable removed: 0 Cubic Yards  
Pipes Cat I non friable removed: 0 Linear Feet  
Surface area Cat I non friable removed: 700 Square Feet  
Volume off facility component, Cat II non friable removed: 0 Cubic Yards  
Pipe Cat II non friable removed: 0 Linear Feet  
Surface area Cat II non friable removed: 0 Square Feet  
Volume of facility component RACM removed: 0 Cubic Yards  
Pipes RACM removed: 25 Linear Feet  
Surface area RACM removed: 0 Square Feet  
Surface area Cat I not removed: 0 Square Feet  
Surface area Cat II not removed: 0 Square Feet  
Site description (found in Section II of the notification): Music room, hallway  
Owner of the site: TRUE  
Landfill asbestos will be sent to: TRUE  
Transporter of the waste: TRUE  
Facility off components units: Not reported  
Pipes unit of measure: Linear Feet Linear Feet  
Surface area unit of measure: Square Feet Square Feet  
Received Date: 06/15/2016  
Owner name: La Foundation De Lecole  
Owner contact: Bennett  
Owner street address: 9600 Forest Road  
Owner street address 2: Not reported  
Owner city: Bethesda  
Owner state: MD  
Owner zip code: Not reported  
ID number: 161389

**HU1170 THE FRENCH INTERNATIONAL SCHOOL LIBRARY**  
**South 9600 FOREST ROAD**  
**< 1/8 BETHESDA, MD 20814**  
**0.113 mi.**  
**597 ft. Site 4 of 8 in cluster HU**

**MD ASBESTOS S121458481**  
**N/A**

**Actual:**  
**339 ft.**  
**Focus Map:**  
**8**

**ASBESTOS:**

Name: THE FRENCH INTERNATIONAL SCHOOL LIBRARY  
Address: 9600 FOREST ROAD  
City,State,Zip: BETHESDA, MD 20814-  
Year: 2016  
Removal/Encapsulation/Demolition Start Date: 07/18/2016  
Removal/Encapsulation/Demolition End Date: 07/22/2016  
Days of the week worked: MON-FRI  
Volume off facility Component (Cat I) not removed: 0 Cubic Yards  
Volume off facility Component (Cat I) not removed: 0 Cubic Yards

Map ID  
Direction  
Distance  
Elevation

MAP FINDINGS

Site

Database(s)

EDR ID Number  
EPA ID Number

**THE FRENCH INTERNATIONAL SCHOOL LIBRARY (Continued)**

**S121458481**

Volume off facility Component (Cat II) not removed: 0 Cubic Yards  
Hours worked in a day: 0700-160  
Original or resubmit: 0 Origina  
Number of floors in building: 2  
Pipe Cat I not removed: 0 Linear Feet  
Pipe Cat II not removed: 0 Linear Feet  
Type of Building: School  
Contractor name: Bristol Environmental Inc  
Length of project: Not reported  
Type of project from notification form: N Renovation (NESHAP)  
Volume off facility component Cat I non friable removed: 0 Cubic Yards  
Pipes Cat I non friable removed: 0 Linear Feet  
Surface area Cat I non friable removed: 0 Square Feet  
Volume off facility component, Cat II non friable removed: 0 Cubic Yards  
Pipe Cat II non friable removed: 0 Linear Feet  
Surface area Cat II non friable removed: 0 Square Feet  
Volume of facility component RACM removed: 0 Cubic Yards  
Pipes RACM removed: 0 Linear Feet  
Surface area RACM removed: 575 Square Feet  
Surface area Cat I not removed: 0 Square Feet  
Surface area Cat II not removed: 0 Square Feet  
Site description (found in Section II of the notification): Book storage rm, @ rear of lib  
Owner of the site: TRUE  
Landfill asbestos will be sent to: TRUE  
Transporter of the waste: TRUE  
Facility off components units: Not reported  
Pipes unit of measure: Linear Feet  
Surface area unit of measure: Square Feet Square Feet  
Received Date: 07/05/2016  
Owner name: French International School  
Owner contact: Bennet  
Owner street address: 9600 Forest Rd  
Owner street address 2: Not reported  
Owner city: Besthesda  
Owner state: MD  
Owner zip code: 20814-  
ID number: 161558

**HU1171 FRENCH INTERNATIONAL SCHOOL MS BLDG**  
**South 9600 FOREST RD**  
**< 1/8 BETHESDA, MD 20814**  
**0.113 mi.**  
**597 ft. Site 5 of 8 in cluster HU**

**MD ASBESTOS S121455086**  
**N/A**

**Actual:** ASBESTOS:  
**339 ft.** Name:  
**Focus Map:** Address:  
**8** City,State,Zip:  
Year:  
Removal/Encapsulation/Demolition Start Date:  
Removal/Encapsulation/Demolition End Date:  
Days of the week worked:  
Volume off facility Component (Cat I) not removed:  
Volume off facility Component (Cat I) not removed:  
Volume off facility Component (Cat II) not removed:  
Hours worked in a day:  
Original or resubmit:  
Number of floors in building:

FRENCH INTERNATIONAL SCHOOL MS BLDG  
9600 FOREST RD  
BETHESDA, MD 20814-  
2016  
07/05/2016  
07/08/2016  
TU-THUR  
0 Cubic Yards  
0 Cubic Yards  
0 Cubic Yards  
0700-160  
C Cancell  
2

Map ID  
Direction  
Distance  
Elevation

MAP FINDINGS

Site

Database(s)

EDR ID Number  
EPA ID Number

**FRENCH INTERNATIONAL SCHOOL MS BLDG (Continued)**

**S121455086**

Pipe Cat I not removed: 0 Linear Feet  
Pipe Cat II not removed: 0 Linear Feet  
Type of Building: School  
Contractor name: Retro Environmental Inc  
Length of project: Not reported  
Type of project from notification form: N Renovation (NESHAP)  
Volume off facility component Cat I non friable removed: 0 Cubic Yards  
Pipes Cat I non friable removed: 0 Linear Feet  
Surface area Cat I non friable removed: 700 Square Feet  
Volume off facility component, Cat II non friable removed: 0 Cubic Yards  
Pipe Cat II non friable removed: 0 Linear Feet  
Surface area Cat II non friable removed: 0 Square Feet  
Volume of facility component RACM removed: 0 Cubic Yards  
Pipes RACM removed: 25 Linear Feet  
Surface area RACM removed: 0 Square Feet  
Surface area Cat I not removed: 0 Square Feet  
Surface area Cat II not removed: 0 Square Feet  
Site description (found in Section II of the notification): library back storage room/ off  
Owner of the site: TRUE  
Landfill asbestos will be sent to: TRUE  
Transporter of the waste: TRUE  
Facility off components units: Not reported  
Pipes unit of measure: Linear Feet Linear Feet  
Surface area unit of measure: Square Feet Square Feet  
Received Date: 06/21/2016  
Owner name: La Foundation De Lecole  
Owner contact: Bennett, Elliott  
Owner street address: 9600 Forest Road  
Owner street address 2: Not reported  
Owner city: Bethesda  
Owner state: MD  
Owner zip code: Not reported  
ID number: 161462

**HU1172 FRENCH INTERNATIONAL SCHOOL**  
**South 9600 FOREST RD.**  
**< 1/8 BETHESDA, MD 20814**  
**0.113 mi.**  
**597 ft. Site 6 of 8 in cluster HU**

**MD OCPCASES 1000524277**  
**MD UST N/A**  
**MD HIST UST**  
**MD Financial Assurance**

**Actual:** OCPCASES:  
**339 ft.** Name: FRENCH INTERNATIONAL SCHOOL  
**Focus Map:** Address: 9600 FOREST RD  
**8** City,State,Zip: BETHESDA, MD 20814  
Facility ID: 07-0069MO1  
Facility Status/Code: CLOSED/Tank Closure - Commercial Heating Oil  
Date Open: 07/24/2006  
Date Closed: 08/25/2006  
Release: YES  
Cleanup: YES  
Registration Number: 2558  
  
Name: FRENCH INTERNATIONAL SCHOOL  
Address: 9600 FOREST RD  
City,State,Zip: BETHESDA, MD 20814  
Facility ID: 94-0387MO  
Facility Status/Code: CLOSED/  
Date Open: 07/29/1993

Map ID  
Direction  
Distance  
Elevation

MAP FINDINGS

Site

Database(s)

EDR ID Number  
EPA ID Number

**FRENCH INTERNATIONAL SCHOOL (Continued)**

**1000524277**

Date Closed: 09/20/1993  
Release: Not reported  
Cleanup: Not reported  
Registration Number: 2558

Name: FRENCH INTERNATIONAL SCHOOL  
Address: 9600 FOREST RD  
City,State,Zip: BETHESDA, MD 20814  
Facility ID: 94-0387MO  
Facility Status/Code: CLOSED/  
Date Open: 07/29/1993  
Date Closed: 09/20/1993  
Release: Not reported  
Cleanup: Not reported  
Registration Number: 2558

Name: FRENCH INTERNATIONAL SCHOOL  
Address: 9600 FOREST RD  
City,State,Zip: BETHESDA, MD 20814  
Facility ID: 7-1607MO  
Facility Status/Code: CLOSED/  
Date Open: 02/17/1987  
Date Closed: 05/28/1987  
Release: Not reported  
Cleanup: Not reported  
Registration Number: 2558

Name: FRENCH INTERNATIONAL SCHOOL  
Address: 9600 FOREST RD  
City,State,Zip: BETHESDA, MD 20814  
Facility ID: 00-2011MO1  
Facility Status/Code: CLOSED/B-9  
Date Open: 06/12/2000  
Date Closed: 03/04/2002  
Release: YES  
Cleanup: YES  
Registration Number: 2558

**UST:**

Facility Id: 2558  
Oper Name: William Sabvre  
Form Name: Salvatore V. Fiorentino  
Form Title: Vice President  
Form Date: 08/04/2006  
Owner Id: 1639

**Owner:**

Owner Name: French International School  
Owner Address: 9600 Forest Rd.  
Owner City: Bethesda  
Owner State: MD  
Owner Zip: 20814  
Owner Phone: (301) 530-8260  
Owner Contact: Anthony Remy

**Tanks:**

Tank ID: 1

Map ID  
Direction  
Distance  
Elevation

MAP FINDINGS

Site

Database(s)

EDR ID Number  
EPA ID Number

**FRENCH INTERNATIONAL SCHOOL (Continued)**

**1000524277**

**Tank Status:** **Currently In Use**  
Tank Capacity: 6000  
Substance Description: Heating Oil  
Tank Compartment: False  
Compartment Compartment: A  
Date Installed: 11/01/1987  
Tank Material Desc: Cathodically Protected Steel (Coating w/CP - Galvanic)  
Pipe Material Desc: Copper

Tank ID: 2  
**Tank Status:** **Permanently Out Of Use**  
Tank Capacity: 1000  
Substance Description: Diesel  
Tank Compartment: False  
Compartment Compartment: A  
Date Installed: 01/01/1960  
Tank Material Desc: Unknown  
Pipe Material Desc: Unknown

Tank ID: 3  
**Tank Status:** **Permanently Out Of Use**  
Tank Capacity: 6000  
Substance Description: Heating Oil  
Tank Compartment: False  
Compartment Compartment: A  
Date Installed: 01/01/1959  
Tank Material Desc: Unknown  
Pipe Material Desc: Unknown

Tank ID: 4  
**Tank Status:** **Permanently Out Of Use**  
Tank Capacity: 1500  
Substance Description: Heating Oil  
Tank Compartment: False  
Compartment Compartment: A  
Date Installed: 07/01/1986  
Tank Material Desc: Asphalt Coated or Bare Steel  
Pipe Material Desc: Unknown

**Historical UST:**

Facility ID: 6008638  
Tank ID: 001  
Age: 9  
Capacity: 6,000  
Tank Status: Currently in use  
Product: Heating Oil

Facility ID: 6008638  
Tank ID: 002  
Age: 36  
Capacity: 1,000  
Tank Status: Removed  
Product: Diesel

Facility ID: 6008638  
Tank ID: 003

Map ID  
Direction  
Distance  
Elevation

MAP FINDINGS

Site

Database(s)

EDR ID Number  
EPA ID Number

**FRENCH INTERNATIONAL SCHOOL (Continued)**

**1000524277**

Age: 37  
Capacity: 6,000  
Tank Status: Permanently out of use  
Product: Heating Oil

MD Financial Assurance 2:

Name: FRENCH INTERNATIONAL SCHOOL  
Address: 9600 FOREST RD.  
City,State,Zip: BETHESDA, MD 20814  
Region: 2  
Facility ID: 2558  
Self Insured: False  
Insurance: False  
Risk Retention Group: False  
Guarantee: False  
Surety Bonds: False  
Letter of Credit: False  
State Fund: False  
Other Finance: False  
Finacnce Comments: Not reported  
FR Not Listed: False

**HU1173 FRENCH INTERNATIONAL SCHOOL-ADMIN BLDG**  
**South 9600 FOREST ROAD**  
**< 1/8 BETHESDA, MD 20814**  
**0.113 mi.**  
**597 ft. Site 7 of 8 in cluster HU**

**MD ASBESTOS S121455087**  
**N/A**

**Actual:**  
**339 ft.**  
**Focus Map:**  
**8**

**ASBESTOS:**

Name: FRENCH INTERNATIONAL SCHOOL-ADMIN BLDG  
Address: 9600 FOREST ROAD  
City,State,Zip: BETHESDA, MD 20814-  
Year: 2015  
Removal/Encapsulation/Demolition Start Date: 06/29/2015  
Removal/Encapsulation/Demolition End Date: 07/01/2015  
Days of the week worked: MON-WED  
Volume off facility Component (Cat I) not removed: 0 Cubic Yards  
Volume off facility Component (Cat I) not removed: 0 Cubic Yards  
Volume off facility Component (Cat II) not removed: 0 Cubic Yards  
Hours worked in a day: SEE COMM  
Original or resubmit: O Origina  
Number of floors in building: 3  
Pipe Cat I not removed: 0 Linear Feet  
Pipe Cat II not removed: 0 Linear Feet  
Type of Building: School  
Contractor name: Retro Environmental Inc  
Length of project: Not reported  
Type of project from notification form: N Renovation (NESHAP)  
Volume off facility component Cat I non friable removed: 0 Cubic Yards  
Pipes Cat I non friable removed: 0 Linear Feet  
Surface area Cat I non friable removed: 1500 Square Feet  
Volume off facility component, Cat II non friable removed: 0 Cubic Yards  
Pipe Cat II non friable removed: 0 Linear Feet  
Surface area Cat II non friable removed: 0 Square Feet  
Volume of facility component RACM removed: 0 Cubic Yards  
Pipes RACM removed: 0 Linear Feet  
Surface area RACM removed: 0 Square Feet

Map ID  
Direction  
Distance  
Elevation

MAP FINDINGS

Site

Database(s)

EDR ID Number  
EPA ID Number

**FRENCH INTERNATIONAL SCHOOL-ADMIN BLDG (Continued)**

**S121455087**

Surface area Cat I not removed: 0 Square Feet  
Surface area Cat II not removed: 0 Square Feet  
Site description (found in Section II of the notification): basement hallway & maintenance  
Owner of the site: TRUE  
Landfill asbestos will be sent to: TRUE  
Transporter of the waste: TRUE  
Facility off components units: Not reported  
Pipes unit of measure: Linear Feet  
Surface area unit of measure: Square Feet Square Feet  
Received Date: 06/10/2015  
Owner name: La Foundation De Lecole  
Owner contact: Warnbach  
Owner street address: 9600 Forest Road  
Owner street address 2: Not reported  
Owner city: Bethesda  
Owner state: MD  
Owner zip code: Not reported  
ID number: 151178

**HU1174 FRENCH INTERNATIONAL SCHOOL-MS BLDG**  
**South 9600 FOREST ROAD**  
**< 1/8 BETHESDA, MD 20814**

**MD ASBESTOS S121455088**  
**N/A**

**0.113 mi.**  
**597 ft. Site 8 of 8 in cluster HU**

**Actual:** ASBESTOS:  
**339 ft.** Name: FRENCH INTERNATIONAL SCHOOL-MS BLDG  
**Focus Map:** Address: 9600 FOREST ROAD  
**8** City,State,Zip: BETHESDA, MD 20814-  
Year: 2015  
Removal/Encapsulation/Demolition Start Date: 04/13/2015  
Removal/Encapsulation/Demolition End Date: 04/17/2015  
Days of the week worked: M-F  
Volume off facility Component (Cat I) not removed: 0 Cubic Yards  
Volume off facility Component (Cat I) not removed: 0 Cubic Yards  
Volume off facility Component (Cat II) not removed: 0 Cubic Yards  
Hours worked in a day: F,SAT-TH  
Original or resubmit: O Origina  
Number of floors in building: 2  
Pipe Cat I not removed: 0 Linear Feet  
Pipe Cat II not removed: 0 Linear Feet  
Type of Building: School  
Contractor name: Retro Environmental Inc  
Length of project: Not reported  
Type of project from notification form: N Renovation (NESHAP)  
Volume off facility component Cat I non friable removed: 0 Cubic Yards  
Pipes Cat I non friable removed: 0 Linear Feet  
Surface area Cat I non friable removed: 0 Square Feet  
Volume off facility component, Cat II non friable removed: 0 Cubic Yards  
Pipe Cat II non friable removed: 0 Linear Feet  
Surface area Cat II non friable removed: 0 Square Feet  
Volume of facility component RACM removed: 0 Cubic Yards  
Pipes RACM removed: 200 Linear Feet  
Surface area RACM removed: 1500 Square Feet  
Surface area Cat I not removed: 0 Square Feet  
Surface area Cat II not removed: 0 Square Feet  
Site description (found in Section II of the notification): old photo lab, boys restrm,cus  
Owner of the site: TRUE

Map ID  
Direction  
Distance  
Elevation

MAP FINDINGS

Site

Database(s)

EDR ID Number  
EPA ID Number

**FRENCH INTERNATIONAL SCHOOL-MS BLDG (Continued)**

**S121455088**

|                                    |                         |
|------------------------------------|-------------------------|
| Landfill asbestos will be sent to: | TRUE                    |
| Transporter of the waste:          | TRUE                    |
| Facility off components units:     | Not reported            |
| Pipes unit of measure:             | Linear Feet Linear Feet |
| Surface area unit of measure:      | Square Feet Square Feet |
| Received Date:                     | 03/27/2015              |
| Owner name:                        | La Foundation De Lecole |
| Owner contact:                     | Bennett, Elliott        |
| Owner street address:              | 9600 Forest Road        |
| Owner street address 2:            | Not reported            |
| Owner city:                        | Bethesda                |
| Owner state:                       | MD                      |
| Owner zip code:                    | Not reported            |
| ID number:                         | 150468                  |

**HV1175**

**ENE**

**< 1/8**

**0.113 mi.**

**599 ft.**

**888 AZALEA DRIVE  
, MD 20856**

**Site 1 of 3 in cluster HV**

**MD LEAD S107240063**

**N/A**

**Actual:  
427 ft.**

**Focus Map:  
4**

|                      |  |
|----------------------|--|
| <b>MD LEAD:</b>      |  |
| Name:                | Not reported                                       |
| Address:             | 888 AZALEA DRIVE                                   |
| City,State,Zip:      | MD 20850   |
| Facility ID:         | 160401496388                                       |
| Cert Number:         | 096758   |
| Unit ID:             | Not reported                                       |
| Inspection Date:     | 11/27/1998   |
| Limit Date:          | Not reported                                       |
| Invalid:             | F  |
| Company No:          | 3220   |
| Company Name:        | HomeSafe Lead Services, Inc.                       |
| ReInspection Date:   | / /  |
| Option:              | MD 20850   |
| Inspection Category: | Full Risk Reduction Standard Visual Inspection     |
| Pass/Fail:           | P  |
| Inspector Number:    | 2430   |
| Inspector Name:      | Paul Robert M                                      |
| Property Number:     | 160401496388                                       |
| Name:                | Not reported                                       |
| Address:             | 888 AZALEA DRIVE                                   |
| City,State,Zip:      | MD 20856   |
| Facility ID:         | 160401496388                                       |
| Cert Number:         | 055618   |
| Unit ID:             | Not reported                                       |
| Inspection Date:     | 10/10/1996   |
| Limit Date:          | Not reported                                       |
| Invalid:             | F  |
| Company No:          | 283  |
| Company Name:        | M & M Inspection Services, Inc.                    |
| ReInspection Date:   | / /  |
| Option:              | MD 20856   |
| Inspection Category: | Modified Risk Reduction Standard Visual Inspection |
| Pass/Fail:           | P  |
| Inspector Number:    | 1021   |
| Inspector Name:      | Not reported                                       |



Map ID  
Direction  
Distance  
Elevation

MAP FINDINGS

Site

Database(s)

EDR ID Number  
EPA ID Number

(Continued)

S107240063

Property Number: 160401496388

HW1176  
South  
< 1/8  
0.113 mi.  
599 ft.

6010 KINGFORD RD  
BETHESDA, MD 20817

Site 1 of 3 in cluster HW

MD LEAD S118901827  
N/A

Actual:  
316 ft.

MD LEAD:

Focus Map:  
8

Name: Not reported  
Address: 6010 KINGFORD RD  
City,State,Zip: BETHESDA, MD 20817  
Facility ID: 160700636682  
Cert Number: 749812  
Unit ID: Not reported  
Inspection Date: 08/27/2016  
Limit Date: Not reported  
Invalid: Not reported  
Company No: 14633  
Company Name: Lead Inspection Rental  
ReInspection Date: / /  
Option: BETHESDA, MD 20817  
Inspection Category: Full Risk Reduction Standard Dust Inspection  
Pass/Fail: P  
Inspector Number: 14632  
Inspector Name: de Decker Guillaume  
Property Number: 160700636682

HW1177

South  
< 1/8  
0.113 mi.  
599 ft.

6010 KINGSFORD RD  
BETHESDA, MD 20817

Site 2 of 3 in cluster HW

MD LEAD S107241335  
N/A

Actual:  
316 ft.

MD LEAD:

Focus Map:  
8

Name: Not reported  
Address: 6010 KINGSFORD RD  
City,State,Zip: BETHESDA, MD 20817  
Facility ID: 160700676682  
Cert Number: 127223  
Unit ID: Not reported  
Inspection Date: 12/21/2000  
Limit Date: Not reported  
Invalid: F  
Company No: 4014  
Company Name: Whitehall Associates, Inc.  
ReInspection Date: / /  
Option: BETHESDA, MD 20817  
Inspection Category: Full Risk Reduction Standard Dust Inspection  
Pass/Fail: P  
Inspector Number: 4573  
Inspector Name: Hanson Buford  
Property Number: 160700676682

Name: Not reported  
Address: 6010 KINGSFORD RD

Map ID  
Direction  
Distance  
Elevation

MAP FINDINGS

Site

Database(s)

EDR ID Number  
EPA ID Number

(Continued)

S107241335

City,State,Zip: BETHESDA, MD 20817  
Facility ID: 160700636682  
Cert Number: 664577  
Unit ID: Not reported  
Inspection Date: 07/10/2015  
Limit Date: Not reported  
Invalid: Not reported  
Company No: 14633  
Company Name: Lead Inspection Rental  
ReInspection Date: / /  
Option: BETHESDA, MD 20817  
Inspection Category: Full Risk Reduction Standard Dust Inspection  
Pass/Fail: P  
Inspector Number: 14632  
Inspector Name: de Decker Guillaume  
Property Number: 160700636682

HX1178 SRA TECHNOLOGIES INC  
SE 4 RESEARCH COURT  
< 1/8 ROCKVILLE, MD 20850  
0.115 mi.  
605 ft. Site 1 of 7 in cluster HX

FINDS 1016099005  
ECHO N/A

Actual: FINDS:  
482 ft. Registry ID: 110003518168

Focus Map:  
4 Click Here:

Environmental Interest/Information System:

MD-RCRA (Maryland - Resource Conservation And Recovery Act Information System) houses state information relating to the Resource Conservation and Recovery Act (RCRA).  
RCRAInfo is a national information system that supports the Resource Conservation and Recovery Act (RCRA) program through the tracking of events and activities related to facilities that generate, transport, and treat, store, or dispose of hazardous waste. RCRAInfo allows RCRA program staff to track the notification, permit, compliance, and corrective action activities required under RCRA.

[Click this hyperlink](#) while viewing on your computer to access additional FINDS: detail in the EDR Site Report.

ECHO:

Envid: 1016099005  
Registry ID: 110003518168  
DFR URL: <http://echo.epa.gov/detailed-facility-report?fid=110003518168>  
Name: SRA TECHNOLOGIES INC  
Address: 4 RESEARCH COURT  
City,State,Zip: ROCKVILLE, MD 20850

Map ID  
Direction  
Distance  
Elevation

MAP FINDINGS

EDR ID Number  
EPA ID Number

**HX1179**  
**SE**  
**< 1/8**  
**0.115 mi.**  
**605 ft.**  
**Site 2 of 7 in cluster HX**

**RCRA NonGen / NLR**  
**1004719093**  
**MDD981102684**

**Actual:**  
**482 ft.**

**Focus Map:**  
**4**

RCRA NonGen / NLR:  
Date form received by agency: 2013-04-25 00:00:00.0  
Facility name: VIRCO LAB INC  
Facility address: 4 RESEARCH CT  
ROCKVILLE, MD 20850  
EPA ID: MDD981102684  
Contact: JEFF SITZLAR  
Contact address: 4 RESEARCH CT  
ROCKVILLE, MD 20850  
Contact country: US  
Contact telephone: 301-217-0780  
Contact email: Not reported  
EPA Region: 03  
Classification: Non-Generator  
Description: Handler: Non-Generators do not presently generate hazardous waste

Owner/Operator Summary:

Owner/operator name: TIBOTEC VIRO NV  
Owner/operator address: Not reported  
Not reported  
Owner/operator country: US  
Owner/operator telephone: Not reported  
Owner/operator email: Not reported  
Owner/operator fax: Not reported  
Owner/operator extension: Not reported  
Legal status: Private  
Owner/Operator Type: Operator  
Owner/Op start date: Not reported  
Owner/Op end date: Not reported  
  
Owner/operator name: TIBOTEC - VIRO NV  
Owner/operator address: GENERAAL DE WITTELAAN L11B4  
MECHELEN, 20850  
Owner/operator country: BE  
Owner/operator telephone: (301) 840-2011  
Owner/operator email: Not reported  
Owner/operator fax: Not reported  
Owner/operator extension: Not reported  
Legal status: Private  
Owner/Operator Type: Owner  
Owner/Op start date: 2001-10-01 00:00:00.  
Owner/Op end date: Not reported

Handler Activities Summary:

U.S. importer of hazardous waste: No  
Mixed waste (haz. and radioactive): No  
Recycler of hazardous waste: No  
Transporter of hazardous waste: No  
Treater, storer or disposer of HW: No  
Underground injection activity: No  
On-site burner exemption: No  
Furnace exemption: No

Map ID  
Direction  
Distance  
Elevation

MAP FINDINGS

Site

Database(s)

EDR ID Number  
EPA ID Number

**VIRCO LAB INC (Continued)**

**1004719093**

Used oil fuel burner: No  
Used oil processor: No  
Used oil refiner: No  
Used oil fuel marketer to burner: No  
Used oil Specification marketer: No  
Used oil transfer facility: No  
Used oil transporter: No

Historical Generators:

Date form received by agency: 2002-03-04 00:00:00.0

Site name: VIRCO LAB INC

Classification: Not a generator, verified

Date form received by agency: 2001-10-19 00:00:00.0

Site name: VIRCO LAB INC

Classification: Conditionally Exempt Small Quantity Generator

Date form received by agency: 1985-11-14 00:00:00.0

Site name: VIRCO LAB INC

Classification: Conditionally Exempt Small Quantity Generator

Hazardous Waste Summary:

. Waste code: D001  
. Waste name: IGNITABLE WASTE

. Waste code: D002  
. Waste name: CORROSIVE WASTE

. Waste code: D003  
. Waste name: REACTIVE WASTE

. Waste code: F003  
. Waste name: THE FOLLOWING SPENT NONHALOGENATED SOLVENTS: XYLENE, ACETONE, ETHYL ACETATE, ETHYL BENZENE, ETHYL ETHER, METHYL ISOBUTYL KETONE, N-BUTYL ALCOHOL, CYCLOHEXANONE, AND METHANOL; ALL SPENT SOLVENT MIXTURES/BLENDS CONTAINING, BEFORE USE, ONLY THE ABOVE SPENT NONHALOGENATED SOLVENTS; AND ALL SPENT SOLVENT MIXTURES/BLENDS CONTAINING, BEFORE USE, ONE OR MORE OF THE ABOVE NONHALOGENATED SOLVENTS, AND A TOTAL OF TEN PERCENT OR MORE (BY VOLUME) OF ONE OR MORE OF THOSE SOLVENTS LISTED IN F001, F002, F004, AND F005; AND STILL BOTTOMS FROM THE RECOVERY OF THESE SPENT SOLVENTS AND SPENT SOLVENT MIXTURES.

. Waste code: P058  
. Waste name: ACETIC ACID, FLUORO-, SODIUM SALT (OR) FLUOROACETIC ACID, SODIUM SALT

. Waste code: P087  
. Waste name: OSMIUM OXIDE OSO4, (T-4)- (OR) OSMIUM TETROXIDE

. Waste code: P105  
. Waste name: SODIUM AZIDE

. Waste code: U002  
. Waste name: 2-PROPANONE (I) (OR) ACETONE (I)

Map ID  
Direction  
Distance  
Elevation

MAP FINDINGS

Site

Database(s)

EDR ID Number  
EPA ID Number

**VIRCO LAB INC (Continued)**

**1004719093**

. Waste code: U003  
. Waste name: ACETONITRILE (I,T)

. Waste code: U007  
. Waste name: 2-PROPENAMIDE (OR) ACRYLAMIDE

. Waste code: U019  
. Waste name: BENZENE (I,T)

. Waste code: U031  
. Waste name: 1-BUTANOL (I) (OR) N-BUTYL ALCOHOL (I)

. Waste code: U044  
. Waste name: CHLOROFORM (OR) METHANE, TRICHLORO-

. Waste code: U080  
. Waste name: METHANE, DICHLORO- (OR) METHYLENE CHLORIDE

. Waste code: U112  
. Waste name: ACETIC ACID, ETHYL ESTER (I) (OR) ETHYL ACETATE (I)

. Waste code: U117  
. Waste name: ETHANE, 1,1'-OXYBIS-(I) (OR) ETHYL ETHER (I)

. Waste code: U154  
. Waste name: METHANOL (I) (OR) METHYL ALCOHOL (I)

. Waste code: U196  
. Waste name: PYRIDINE

. Waste code: U220  
. Waste name: BENZENE, METHYL- (OR) TOLUENE

. Waste code: U236  
. Waste name: 2,7-NAPHTHALENEDISULFONIC  
ACID,3,3'-[(3,3'-DIMETHYL[1,1'-BIPHENYL]-4,4'-DIYL)BIS(AZO)BIS[5-AMINO  
-4-HYDROXY]-, TETRASODIUM SALT (OR) TRYPAN BLUE

Violation Status: No violations found

**HX1180** **GEORGETOWN UNIV. MED. CENTER**  
**SE** **4 RESEARCH CT**  
**< 1/8** **ROCKVILLE, MD 20850**  
**0.115 mi.**  
**605 ft.** **Site 3 of 7 in cluster HX**

**MD HIST UST** **1000447920**  
**N/A**

**Actual:** Historical UST:  
**482 ft.** Facility ID: 3008298  
**Focus Map:** Tank ID: 001  
**4** Age: 11  
Capacity: 550  
Tank Status: Currently in use  
Product: Diesel

Map ID  
Direction  
Distance  
Elevation

MAP FINDINGS

EDR ID Number  
EPA ID Number

**HX1181** **US FOOD & DRUG ADMINISTRATION**  
**SE** **4 RESEARCH COURT**  
**< 1/8** **ROCKVILLE, MD 20850**  
**0.115 mi.**  
**605 ft.** **Site 4 of 7 in cluster HX**

**FINDS** **1009407812**  
**N/A**

**Actual:** **482 ft.** **FINDS:**  
**Registry ID:** 110006359831

**Focus Map:**  
**4** **Click Here:**

Environmental Interest/Information System:

MD-RCRA (Maryland - Resource Conservation And Recovery Act Information System) houses state information relating to the Resource Conservation and Recovery Act (RCRA).

[Click this hyperlink](#) while viewing on your computer to access additional FINDS: detail in the EDR Site Report.

**HX1182** **BIOQUAL, INC**  
**SE** **4 RESEARCH CT, STE 100**  
**< 1/8** **ROCKVILLE, MD 20850**  
**0.115 mi.**  
**605 ft.** **Site 5 of 7 in cluster HX**

**RCRA-VSQQ** **1018275778**  
**FINDS** **MDR000527141**  
**ECHO**

**Actual:** **482 ft.** **RCRA-VSQQ:**  
**Date form received by agency:** 2018-02-01 00:00:00.0

**Focus Map:** **4** **Facility name:** BIOQUAL, INC  
**Facility address:** 4 RESEARCH CT, STE 100  
ROCKVILLE, MD 20850-3220  
**EPA ID:** MDR000527141  
**Contact:** NANCY MADDEN  
**Contact address:** 4 RESEARCH CT, STE 100  
ROCKVILLE, MD 20850

**Contact country:** US  
**Contact telephone:** 240-404-7654  
**Contact email:** NMADDEN@BIOQUAL.COM  
**EPA Region:** 03

**Classification:** Conditionally Exempt Small Quantity Generator  
**Description:** Handler: generates 100 kg or less of hazardous waste per calendar month, and accumulates 1000 kg or less of hazardous waste at any time; or generates 1 kg or less of acutely hazardous waste per calendar month, and accumulates at any time: 1 kg or less of acutely hazardous waste; or 100 kg or less of any residue or contaminated soil, waste or other debris resulting from the cleanup of a spill, into or on any land or water, of acutely hazardous waste; or generates 100 kg or less of any residue or contaminated soil, waste or other debris resulting from the cleanup of a spill, into or on any land or water, of acutely hazardous waste during any calendar month, and accumulates at any time: 1 kg or less of acutely hazardous waste; or 100 kg or less of any residue or contaminated soil, waste or other debris resulting from the cleanup of a spill, into or on any land or water, of acutely hazardous waste

**Owner/Operator Summary:**

**Owner/operator name:** RED GATE III, LLC  
**Owner/operator address:** 15215 SHADY GROVE RD  
ROCKVILLE, MD 20850

**Owner/operator country:** US  
**Owner/operator telephone:** Not reported  
**Owner/operator email:** Not reported

Map ID  
Direction  
Distance  
Elevation

MAP FINDINGS

Site

Database(s)

EDR ID Number  
EPA ID Number

**BIOQUAL, INC (Continued)**

**1018275778**

Owner/operator fax: Not reported  
Owner/operator extension: Not reported  
Legal status: Private  
Owner/Operator Type: Owner  
Owner/Op start date: 1991-01-01 00:00:00.  
Owner/Op end date: Not reported  
  
Owner/operator name: BIOQUAL, INC  
Owner/operator address: 4 RESEARCH CT, STE 100  
ROCKVILLE, MD 20850  
  
Owner/operator country: US  
Owner/operator telephone: Not reported  
Owner/operator email: Not reported  
Owner/operator fax: Not reported  
Owner/operator extension: Not reported  
Legal status: Private  
Owner/Operator Type: Operator  
Owner/Op start date: 2016-03-29 00:00:00.  
Owner/Op end date: Not reported

Handler Activities Summary:

U.S. importer of hazardous waste: No  
Mixed waste (haz. and radioactive): No  
Recycler of hazardous waste: No  
Transporter of hazardous waste: No  
Treater, storer or disposer of HW: No  
Underground injection activity: No  
On-site burner exemption: No  
Furnace exemption: No  
Used oil fuel burner: No  
Used oil processor: No  
User oil refiner: No  
Used oil fuel marketer to burner: No  
Used oil Specification marketer: No  
Used oil transfer facility: No  
Used oil transporter: No

Historical Generators:

Date form received by agency: 2016-04-26 00:00:00.0  
Site name: BIOQUAL, INC  
Classification: Conditionally Exempt Small Quantity Generator

Hazardous Waste Summary:

. Waste code: D001  
. Waste name: IGNITABLE WASTE  
  
. Waste code: D002  
. Waste name: CORROSIVE WASTE  
  
. Waste code: D022  
. Waste name: CHLOROFORM  
  
. Waste code: F003  
. Waste name: THE FOLLOWING SPENT NONHALOGENATED SOLVENTS: XYLENE, ACETONE, ETHYL ACETATE, ETHYL BENZENE, ETHYL ETHER, METHYL ISOBUTYL KETONE, N-BUTYL

Map ID  
Direction  
Distance  
Elevation

MAP FINDINGS

Site

Database(s)

EDR ID Number  
EPA ID Number

**BIOQUAL, INC (Continued)**

**1018275778**

ALCOHOL, CYCLOHEXANONE, AND METHANOL; ALL SPENT SOLVENT MIXTURES/BLENDS CONTAINING, BEFORE USE, ONLY THE ABOVE SPENT NONHALOGENATED SOLVENTS; AND ALL SPENT SOLVENT MIXTURES/BLENDS CONTAINING, BEFORE USE, ONE OR MORE OF THE ABOVE NONHALOGENATED SOLVENTS, AND A TOTAL OF TEN PERCENT OR MORE (BY VOLUME) OF ONE OR MORE OF THOSE SOLVENTS LISTED IN F001, F002, F004, AND F005; AND STILL BOTTOMS FROM THE RECOVERY OF THESE SPENT SOLVENTS AND SPENT SOLVENT MIXTURES.

. Waste code: U002  
. Waste name: 2-PROPANONE (I) (OR) ACETONE (I)  
  
. Waste code: U044  
. Waste name: CHLOROFORM (OR) METHANE, TRICHLORO-

Violation Status: No violations found

**FINDS:**

Registry ID: 110069281752

Click Here:

**Environmental Interest/Information System:**

RCRAInfo is a national information system that supports the Resource Conservation and Recovery Act (RCRA) program through the tracking of events and activities related to facilities that generate, transport, and treat, store, or dispose of hazardous waste. RCRAInfo allows RCRA program staff to track the notification, permit, compliance, and corrective action activities required under RCRA.

[Click this hyperlink](#) while viewing on your computer to access additional FINDS: detail in the EDR Site Report.

**ECHO:**

Envid: 1018275778  
Registry ID: 110069281752  
DFR URL: <http://echo.epa.gov/detailed-facility-report?fid=110069281752>  
Name: BIOQUAL, INC  
Address: 4 RESEARCH CT, STE 100  
City,State,Zip: ROCKVILLE, MD 20850

**HX1183** **BIOQUAL**  
**SE** **4 RESEARCH CT**  
**< 1/8** **ROCKVILLE, MD 20850**  
**0.115 mi.**  
**605 ft.** **Site 6 of 7 in cluster HX**

**PA MANIFEST** **S125058740**  
**N/A**

**Actual:**  
**482 ft.**

**Focus Map:**  
**4**

**Manifest Details:**

Year: 2018  
Manifest Number: 017716445JJK  
Manifest Type: TSD Copy  
Generator EPA Id: MDR000527141  
Generator Date: 02/28/2018  
Mailing Address: Not reported  
Mailing City,St,Zip: Not reported  
Contact Name: Not reported  
Contact Phone: Not reported  
TSD EPA Id: Not reported  
TSD Date: Not reported



Map ID  
Direction  
Distance  
Elevation

MAP FINDINGS

Site

Database(s)

EDR ID Number  
EPA ID Number

**BIOQUAL (Continued)**

**S125058740**

TSD Facility Name: Cycle Chem Inc  
TSD Facility Address: 550 Industrial Rd  
TSD Facility City: Lewisberry  
TSD Facility State: PA  
Facility Telephone: Not reported  
Page Number: 1  
Line Number: 2  
Waste Number: D001  
Container Number: 1  
Container Type: Fiberboard or plastic drums, barrels, kegs  
Waste Quantity: 5  
Unit: Pounds  
Handling Code: Not reported  
TSP EPA Id: PAD067098822  
Date TSP Sig: Not reported

Year: 2018  
Manifest Number: 017716445JJK  
Manifest Type: TSD Copy  
Generator EPA Id: MDR000527141  
Generator Date: 02/28/2018  
Mailing Address: Not reported  
Mailing City,St,Zip: Not reported  
Contact Name: Not reported  
Contact Phone: Not reported  
TSD EPA Id: Not reported  
TSD Date: Not reported  
TSD Facility Name: Cycle Chem Inc  
TSD Facility Address: 550 Industrial Rd  
TSD Facility City: Lewisberry  
TSD Facility State: PA  
Facility Telephone: Not reported  
Page Number: 1  
Line Number: 1  
Waste Number: P106  
Container Number: 1  
Container Type: Fiberboard or plastic drums, barrels, kegs  
Waste Quantity: 1  
Unit: Pounds  
Handling Code: Not reported  
TSP EPA Id: PAD067098822  
Date TSP Sig: Not reported

Year: 2018  
Manifest Number: 017715318JJK  
Manifest Type: TSD Copy  
Generator EPA Id: MDR000527141  
Generator Date: 04/24/2018  
Mailing Address: Not reported  
Mailing City,St,Zip: Not reported  
Contact Name: Not reported  
Contact Phone: Not reported  
TSD EPA Id: Not reported  
TSD Date: Not reported  
TSD Facility Name: Cycle Chem Inc  
TSD Facility Address: 550 Industrial Rd  
TSD Facility City: Lewisberry

Map ID  
Direction  
Distance  
Elevation

MAP FINDINGS

Site

Database(s)

EDR ID Number  
EPA ID Number

**BIOQUAL (Continued)**

**S125058740**

TSD Facility State: PA  
Facility Telephone: Not reported  
Page Number: 1  
Line Number: 1  
Waste Number: U122  
Container Number: 1  
Container Type: Fiberboard or plastic drums, barrels, kegs  
Waste Quantity: 2  
Unit: Pounds  
Handling Code: Not reported  
TSP EPA Id: PAD067098822  
Date TSP Sig: Not reported  
  
Year: 2018  
Manifest Number: 017715318JJK  
Manifest Type: TSD Copy  
Generator EPA Id: MDR000527141  
Generator Date: 04/24/2018  
Mailing Address: Not reported  
Mailing City,St,Zip: Not reported  
Contact Name: Not reported  
Contact Phone: Not reported  
TSD EPA Id: Not reported  
TSD Date: Not reported  
TSD Facility Name: Cycle Chem Inc  
TSD Facility Address: 550 Industrial Rd  
TSD Facility City: Lewisberry  
TSD Facility State: PA  
Facility Telephone: Not reported  
Page Number: 1  
Line Number: 1  
Waste Number: D001  
Container Number: 1  
Container Type: Fiberboard or plastic drums, barrels, kegs  
Waste Quantity: 2  
Unit: Pounds  
Handling Code: Not reported  
TSP EPA Id: PAD067098822  
Date TSP Sig: Not reported

HX1184  
SE  
< 1/8  
0.115 mi.  
605 ft.

**SRA LIFESCIENCES  
4 RESEARCH COURT  
ROCKVILLE, MD 20850**  
  
**Site 7 of 7 in cluster HX**

**MD OCPCASES U003736155**  
**MD UST N/A**  
**MD Financial Assurance**  
**MD MANIFEST**

**Actual:**  
**482 ft.**  
**Focus Map:**  
**4**

OCPCASES:  
Name: SRA TECHNOLOGIES INC  
Address: 4 RESEARCH CT  
City,State,Zip: ROCKVILLE, MD 20850  
Facility ID: 01-0465MO2  
Facility Status/Code: CLOSED/Tank Closure - Motor/Lube Oil  
Date Open: 10/04/2000  
Date Closed: 02/14/2001  
Release: NO  
Cleanup: NO  
Registration Number: 4495

Map ID  
Direction  
Distance  
Elevation

MAP FINDINGS

Site

Database(s)

EDR ID Number  
EPA ID Number

**SRA LIFESCIENCES (Continued)**

**U003736155**

UST:

Facility Id: 4495  
Oper Name: Church Lamb  
Form Name: Charles E. Lamb IV  
Form Title: Logistics Manager  
Form Date: 01/17/2001  
Owner Id: 7547

Owner:

Owner Name: SRA  
Owner Address: 4 Research Court  
Owner City: Rockville  
Owner State: MD  
Owner Zip: 20850  
Owner Phone: (301) 548-2675  
Owner Contact: Charles Lamb

Tanks:

Tank ID: 1  
**Tank Status: Permanently Out of Use**  
Tank Capacity: 550  
Substance Description: Diesel  
Tank Compartment: False  
Compartment Compartment: A  
Date Installed: 09/01/1985  
Tank Material Desc: Fiberglass Reinforced Plastic  
Pipe Material Desc: Copper

MD Financial Assurance 2:

Name: SRA LIFESCIENCES  
Address: 4 RESEARCH COURT  
City,State,Zip: ROCKVILLE, MD 20850  
Region: 2  
Facility ID: 4495  
Self Insured: False  
Insurance: False  
Risk Retention Group: False  
Guarantee: False  
Surety Bonds: False  
Letter of Credit: False  
State Fund: False  
Other Finance: False  
Finacnce Comments: Not reported  
FR Not Listed: False

MANIFEST:

EPAID: MDR000526909  
Name: BIOQUAL, INC.  
Address: 4 RESEARCH COURT SUITE 100  
City,State,Zip: ROCKVILLE, MD 20850  
Manifest Number: 017716444JJK  
Transporter 1: ALLSTATE POWER VAC  
Transporter 2: Not reported  
Generator Certifier: JOHNATHAN MISAMWAY  
Date Shipped Out: 02/28/2018

Map ID  
Direction  
Distance  
Elevation

MAP FINDINGS

Site

Database(s)

EDR ID Number  
EPA ID Number

**SRA LIFESCIENCES (Continued)**

**U003736155**

Destination Facility Certifier: STEPH MECKLEY  
Date Arrived at Destination Facility: 02/28/2018  
Quantity: 2  
Unit: Pounds

**HY1185**  
**West**  
**< 1/8**  
**0.115 mi.**  
**606 ft.**

**MACY'S EAST- MONTGOMERY #033**  
**7125 DEMOCRACY BLVD**  
**BETHESDA, MD 20817**

**RCRA-SQG 1004719044**  
**FINDS MDD149981706**

**Site 1 of 5 in cluster HY**

**Actual:**  
**304 ft.**

**RCRA-SQG:**

Date form received by agency: 2018-06-20 00:00:00.0

**Focus Map:**  
**8**

Facility name: MACY'S EAST- MONTGOMERY #033  
Facility address: 7125 DEMOCRACY BLVD

BETHESDA, MD 20817

EPA ID: MDD149981706

Mailing address: 755 RTE 18 SOUTH - RUES LANE  
EAST BRUNSWICK, NJ 08816

Contact: RUSSELL BOPST

Contact address: 813 DULANEY VALLEY RD  
TOWSON, MD 21204

Contact country: US

Contact telephone: 301-672-1181

Contact email: RUSSELL.BOPST@MACYS.COM

EPA Region: 03

Classification: Small Small Quantity Generator

Description: Handler: generates more than 100 and less than 1000 kg of hazardous waste during any calendar month and accumulates less than 6000 kg of hazardous waste at any time; or generates 100 kg or less of hazardous waste during any calendar month, and accumulates more than 1000 kg of hazardous waste at any time

**Owner/Operator Summary:**

Owner/operator name: MACY'S RETAIL HOLDINGS, INC  
Owner/operator address: 7 W SEVENTH ST  
CINCINNATI, OH 45202

Owner/operator country: US

Owner/operator telephone: Not reported

Owner/operator email: Not reported

Owner/operator fax: Not reported

Owner/operator extension: Not reported

Legal status: Private

Owner/Operator Type: Owner

Owner/Op start date: 1982-02-01 00:00:00.

Owner/Op end date: Not reported

Owner/operator name: MACY'S RETAIL HOLDINGS, INC  
Owner/operator address: 7 W SEVENTH ST  
CINCINNATI, OH 45202

Owner/operator country: US

Owner/operator telephone: Not reported

Owner/operator email: Not reported

Owner/operator fax: Not reported

Owner/operator extension: Not reported

Legal status: Private

Owner/Operator Type: Operator

Map ID  
Direction  
Distance  
Elevation

MAP FINDINGS

Site

Database(s)

EDR ID Number  
EPA ID Number

**MACY'S EAST- MONTGOMERY #033 (Continued)**

**1004719044**

Owner/Op start date: 1982-02-01 00:00:00.  
Owner/Op end date: Not reported

Handler Activities Summary:

U.S. importer of hazardous waste: No  
Mixed waste (haz. and radioactive): No  
Recycler of hazardous waste: No  
Transporter of hazardous waste: No  
Treater, storer or disposer of HW: No  
Underground injection activity: No  
On-site burner exemption: No  
Furnace exemption: No  
Used oil fuel burner: No  
Used oil processor: No  
User oil refiner: No  
Used oil fuel marketer to burner: No  
Used oil Specification marketer: No  
Used oil transfer facility: No  
Used oil transporter: No

Historical Generators:

Date form received by agency: 2010-03-16 00:00:00.0  
Site name: MACY'S MONTGOMERY  
Classification: Conditionally Exempt Small Quantity Generator

Date form received by agency: 1986-11-13 00:00:00.0  
Site name: HECHTS GOODYEAR #028  
Classification: Conditionally Exempt Small Quantity Generator

Hazardous Waste Summary:

. Waste code: D000  
. Waste name: Not Defined  
  
. Waste code: D001  
. Waste name: IGNITABLE WASTE  
  
. Waste code: D008  
. Waste name: LEAD  
  
. Waste code: D018  
. Waste name: BENZENE  
  
. Waste code: D039  
. Waste name: TETRACHLOROETHYLENE  
  
. Waste code: U002  
. Waste name: 2-PROPANONE (I) (OR) ACETONE (I)

Violation Status: No violations found

FINDS:

Registry ID: 110003515232

[Click Here:](#)

Map ID  
Direction  
Distance  
Elevation

MAP FINDINGS

Site

Database(s)

EDR ID Number  
EPA ID Number

**MACY'S EAST- MONTGOMERY #033 (Continued)**

**1004719044**

Environmental Interest/Information System:

MD-RCRA (Maryland - Resource Conservation And Recovery Act Information System) houses state information relating to the Resource Conservation and Recovery Act (RCRA). RCRAInfo is a national information system that supports the Resource Conservation and Recovery Act (RCRA) program through the tracking of events and activities related to facilities that generate, transport, and treat, store, or dispose of hazardous waste. RCRAInfo allows RCRA program staff to track the notification, permit, compliance, and corrective action activities required under RCRA.

[Click this hyperlink](#) while viewing on your computer to access additional FINDS: detail in the EDR Site Report.

**HY1186**  
**West**  
**< 1/8**  
**0.115 mi.**  
**606 ft.**

**MACY'S EAST- MONTGOMERY- HOME #033B**  
**7125 DEMOCRACY BLVD**  
**BETHESDA, MD 20817**  
**Site 2 of 5 in cluster HY**

**RCRA-VSQQ 1014472372**  
**MDR000516930**

**Actual:**  
**304 ft.**

**Focus Map:**  
**8**

RCRA-VSQQ:

Date form received by agency: 2018-07-09 00:00:00.0

Facility name: MACY'S EAST- MONTGOMERY- HOME #033B

Facility address: 7125 DEMOCRACY BLVD

BETHESDA, MD 20817

EPA ID: MDR000516930

Mailing address: MACY'S BRUNSWICK SQ - 755 RT 1

EAST BRUNSWICK, NJ 08816

Contact: CHRISTINA MARTIN

Contact address: 7125 DEMOCRACY BLVD

BETHESDA, MD 20817

Contact country: US

Contact telephone: 936-203-2174

Contact email: ENVIRONMENTAL@MACYS.COM

EPA Region: 03

Classification: Conditionally Exempt Small Quantity Generator

Description: Handler: generates 100 kg or less of hazardous waste per calendar month, and accumulates 1000 kg or less of hazardous waste at any time; or generates 1 kg or less of acutely hazardous waste per calendar month, and accumulates at any time: 1 kg or less of acutely hazardous waste; or 100 kg or less of any residue or contaminated soil, waste or other debris resulting from the cleanup of a spill, into or on any land or water, of acutely hazardous waste; or generates 100 kg or less of any residue or contaminated soil, waste or other debris resulting from the cleanup of a spill, into or on any land or water, of acutely hazardous waste during any calendar month, and accumulates at any time: 1 kg or less of acutely hazardous waste; or 100 kg or less of any residue or contaminated soil, waste or other debris resulting from the cleanup of a spill, into or on any land or water, of acutely hazardous waste

Owner/Operator Summary:

Owner/operator name: MACY'S RETAIL HOLDINGS, INC

Owner/operator address: 7 W SEVENTH ST  
CINCINNATI, OH 45202

Owner/operator country: US

Owner/operator telephone: Not reported

Owner/operator email: Not reported

Map ID  
Direction  
Distance  
Elevation

MAP FINDINGS

Site

Database(s)

EDR ID Number  
EPA ID Number

**MACY'S EAST- MONTGOMERY- HOME #033B (Continued)**

**1014472372**

Owner/operator fax: Not reported  
Owner/operator extension: Not reported  
Legal status: Private  
Owner/Operator Type: Operator  
Owner/Op start date: 2001-09-18 00:00:00.  
Owner/Op end date: Not reported  
  
Owner/operator name: MACY'S RETAIL HOLDINGS, INC  
Owner/operator address: 7 W SEVENTH ST  
CINCINNATI, OH 45202  
  
Owner/operator country: US  
Owner/operator telephone: Not reported  
Owner/operator email: Not reported  
Owner/operator fax: Not reported  
Owner/operator extension: Not reported  
Legal status: Private  
Owner/Operator Type: Owner  
Owner/Op start date: 2001-09-18 00:00:00.  
Owner/Op end date: Not reported

**Handler Activities Summary:**

U.S. importer of hazardous waste: No  
Mixed waste (haz. and radioactive): No  
Recycler of hazardous waste: No  
Transporter of hazardous waste: No  
Treater, storer or disposer of HW: No  
Underground injection activity: No  
On-site burner exemption: No  
Furnace exemption: No  
Used oil fuel burner: No  
Used oil processor: No  
User oil refiner: No  
Used oil fuel marketer to burner: No  
Used oil Specification marketer: No  
Used oil transfer facility: No  
Used oil transporter: No

**Historical Generators:**

Date form received by agency: 2007-02-28 00:00:00.0  
Site name: MACY'S EAST MONTGOMERY - HOME #33B  
Classification: Conditionally Exempt Small Quantity Generator

**Hazardous Waste Summary:**

. Waste code: D001  
. Waste name: IGNITABLE WASTE  
  
Violation Status: No violations found

Map ID  
Direction  
Distance  
Elevation

MAP FINDINGS

Site

Database(s)

EDR ID Number  
EPA ID Number

**HY1187**     **MACY'S STORE #033**  
**West**        **7125 DEMOCRACY BOULEVARD**  
**< 1/8**        **BETHESDA, MD 20817**  
**0.115 mi.**  
**606 ft.**      **Site 3 of 5 in cluster HY**

**MD MANIFEST**     **S121869480**  
                              **N/A**

**Actual:**  
**304 ft.**  
**Focus Map:**  
**8**

**MANIFEST:**

EPAID: MDD149981706  
Name: MACY'S STORE #033  
Address: 7125 DEMOCRACY BOULEVARD  
City,State,Zip: BETHESDA, MD 20817  
Manifest Number: 009044179FLE  
Transporter 1: CLEAN HARBORS ENVIRONMENTAL SERVICE, INC  
Transporter 2: Not reported  
Generator Certifier: CRYSTAL FRAZIER  
Date Shipped Out: 02/10/2016  
Destination Facility Certifier: CHARLEEKA THOMPSON  
Date Arrived at Destination Facility: 02/23/2016  
Quantity: 500  
Unit: Pounds

EPAID: MDD149981706  
Name: MACY'S STORE #033  
Address: 7125 DEMOCRACY BOULEVARD  
City,State,Zip: BETHESDA, MD 20817  
Manifest Number: 009065894FLE  
Transporter 1: CLEAN HARBORS ENV. SERVICE, INC.  
Transporter 2: SJ TRANSPORTATION CO, INC.  
Generator Certifier: PATRICIA BRITTINGHAM  
Date Shipped Out: 04/20/2016  
Destination Facility Certifier: AMANDA MILES  
Date Arrived at Destination Facility: 05/07/2016  
Quantity: 600  
Unit: Pounds

EPAID: MDD149981706  
Name: MACY'S STORE #033  
Address: 7125 DEMOCRACY BOULEVARD  
City,State,Zip: BETHESDA, MD 20817  
Manifest Number: 009066319FLE  
Transporter 1: CLEAN HARBORS ENV. SERVICE, INC  
Transporter 2: SJ TRANSPORTATION CO. INC.  
Generator Certifier: THERESA GARCIA  
Date Shipped Out: 03/23/2016  
Destination Facility Certifier: BRITTANY MACHEN  
Date Arrived at Destination Facility: 04/03/2016  
Quantity: 100  
Unit: Pounds

EPAID: MDD149981706  
Name: MACY'S STORE #033  
Address: 7125 DEMOCRACY BOULEVARD  
City,State,Zip: BETHESDA, MD 20817  
Manifest Number: 009044358FLE  
Transporter 1: CLEAN HARBORS ENVIRONMENTAL SERV, INC  
Transporter 2: MAUMEE EXPRESS, INC  
Generator Certifier: DALANTE DAVIS  
Date Shipped Out: 02/24/2016  
Destination Facility Certifier: AMANDA MILES



Map ID  
Direction  
Distance  
Elevation

MAP FINDINGS

Site

Database(s)

EDR ID Number  
EPA ID Number

**MACY'S STORE #033 (Continued)**

**S121869480**

Date Arrived at Destination Facility: 03/03/2016  
Quantity: 450  
Unit: Pounds

EPAID: MDD149981706  
Name: MACY'S STORE #71033  
Address: 7125 DEMOCRACY BOULEVARD  
City,State,Zip: BETHESDA, MD 20817  
Manifest Number: 016107897JJK  
Transporter 1: EQ NORTHEAST INC  
Transporter 2: Not reported  
Generator Certifier: ED GRFEENE  
Date Shipped Out: 06/06/2018  
Destination Facility Certifier: SHANE BIESE  
Date Arrived at Destination Facility: 06/08/2018  
Quantity: 100  
Unit: Pounds

EPAID: MDD149981706  
Name: MACY'S STORE #033  
Address: 7125 DEMOCRACY BOULEVARD  
City,State,Zip: BETHESDA, MD 20817  
Manifest Number: 008048130FLE  
Transporter 1: CLEAN HARBORS ENVIRON SERV INC  
Transporter 2: MAUMEE EXPRESS  
Generator Certifier: MARTHA KUSSDEICECIEZ  
Date Shipped Out: 01/28/2015  
Destination Facility Certifier: K URAMBERS  
Date Arrived at Destination Facility: 01/10/2015  
Quantity: 500  
Unit: POUNDS

EPAID: MDD149981706  
Name: MACY'S STORE #033  
Address: 7125 DEMOCRACY BOULEVARD  
City,State,Zip: BETHESDA, MD 20817  
Manifest Number: 008412372FLE  
Transporter 1: CLEAN HARBORS ENVIRONMENTAL SERVICES INC  
Transporter 2: U.S. ENVIRONMENTAL  
Generator Certifier: LYNETTE JOWES  
Date Shipped Out: 04/20/2015  
Destination Facility Certifier: KAYTRENA CHAMBERS  
Date Arrived at Destination Facility: 05/15/2015  
Quantity: 800  
Unit: POUNDS

EPAID: MDD149981706  
Name: MACY'S STORE #033  
Address: 7125 DEMOCRACY BOULEVARD  
City,State,Zip: BETHESDA, MD 20817  
Manifest Number: 008750654FLE  
Transporter 1: CLEAN HARBORS ENVIRONMENTAL SERVICES, INC  
Transporter 2: US ENVIRONMENTAL  
Generator Certifier: ARLEETTA HUNTER  
Date Shipped Out: 09/23/2015  
Destination Facility Certifier: SHEILA TAYLOR  
Date Arrived at Destination Facility: Not reported

Map ID  
Direction  
Distance  
Elevation

MAP FINDINGS

Site

Database(s)

EDR ID Number  
EPA ID Number

**MACY'S STORE #033 (Continued)**

**S121869480**

|                                       |  |
|---------------------------------------|--|
| Quantity:                             | 600  |
| Unit:                                 | LBS  |
| EPAID:                                | MDD149981706                               |
| Name:                                 | MACY'S STORE #033                          |
| Address:                              | 7125 DEMOCRACY BOULEVARD                   |
| City,State,Zip:                       | BETHESDA, MD 20817                         |
| Manifest Number:                      | 008751848FLE                               |
| Transporter 1:                        | CLEAN HARBORS ENVIRONMENTAL SERVICES, INC  |
| Transporter 2:                        | SJ TRANSPORTATION                          |
| Generator Certifier:                  | MARTHA R                                   |
| Date Shipped Out:                     | 10/21/2015                                 |
| Destination Facility Certifier:       | SHEILA TAYLOR                              |
| Date Arrived at Destination Facility: | 11/16/2015                                 |
| Quantity:                             | 500  |
| Unit:                                 | LBS  |
| EPAID:                                | MDD149981706                               |
| Name:                                 | MACY'S STORE #033                          |
| Address:                              | 7125 DEMOCRACY BOULEVARD                   |
| City,State,Zip:                       | BETHESDA, MD 20817                         |
| Manifest Number:                      | 008783701FLE                               |
| Transporter 1:                        | CLEAN HARBORS ENVIRONMENTAL SERVICES, INC. |
| Transporter 2:                        | MAUMEE EXPRESS, INC.                       |
| Generator Certifier:                  | OBI N.                                     |
| Date Shipped Out:                     | 07/23/2015                                 |
| Destination Facility Certifier:       | AMY WOOD                                   |
| Date Arrived at Destination Facility: | 08/19/2015                                 |
| Quantity:                             | 800  |
| Unit:                                 | POUNDS                                     |
| EPAID:                                | MDD149981706                               |
| Name:                                 | MACY'S STORE #033                          |
| Address:                              | 7125 DEMOCRACY BOULEVARD                   |
| City,State,Zip:                       | BETHESDA, MD 20817                         |
| Manifest Number:                      | 008845624FLE                               |
| Transporter 1:                        | CLEAN HARBORS ENVIRONMENTAL SERVICES INC   |
| Transporter 2:                        | U.S. ENVIRONMENTAL                         |
| Generator Certifier:                  | MARTHA RUSECEUEE                           |
| Date Shipped Out:                     | 03/06/2015                                 |
| Destination Facility Certifier:       | CHANEELHA THOMPSON                         |
| Date Arrived at Destination Facility: | 05/31/2015                                 |
| Quantity:                             | 200  |
| Unit:                                 | POUNDS                                     |

[Click this hyperlink](#) while viewing on your computer to access  
2 additional MD\_MANIFEST: record(s) in the EDR Site Report.

HY1188      MACYS # 710033  
West      7125 DEMOCRACY BLVD  
< 1/8      BETHESDA, MD 20817  
0.115 mi.  
606 ft.      Site 4 of 5 in cluster HY

PA MANIFEST S125058642  
N/A

|                               |  |                              |
|-------------------------------|--|------------------------------|
| <b>Actual:</b>                | Manifest Details:                          |                              |
| <b>304 ft.</b>                | Year:                                      | 2018                         |
| <b>Focus Map:</b><br><b>8</b> | Manifest Number:                           | 016107897JJK                 |
|                               | Manifest Type:                             | TSD Copy                     |
|                               | Generator EPA Id:                          | MDD149981706                 |
|                               | Generator Date:                            | 06/06/2018                   |
|                               | Mailing Address:                           | Not reported                 |
|                               | Mailing City,St,Zip:                       | Not reported                 |
|                               | Contact Name:                              | Not reported                 |
|                               | Contact Phone:                             | Not reported                 |
|                               | TSD EPA Id:                                | Not reported                 |
|                               | TSD Date:                                  | Not reported                 |
|                               | TSD Facility Name:                         | Envirite of Pennsylvania Inc |
|                               | TSD Facility Address:                      | 730 Vogelsong Rd             |
|                               | TSD Facility City:                         | York                         |
|                               | TSD Facility State:                        | PA                           |
|                               | Facility Telephone:                        | Not reported                 |
|                               | Page Number:                               | 1                            |
|                               | Line Number:                               | 1                            |
|                               | Waste Number:                              | D001                         |
| Container Number:             | 1  |                              |
| Container Type:               | Fiberboard or plastic drums, barrels, kegs |                              |
| Waste Quantity:               | 1000                                       |                              |
| Unit:                         | Pounds                                     |                              |
| Handling Code:                | Not reported                               |                              |
| TSP EPA Id:                   | PAD010154045                               |                              |
| Date TSP Sig:                 | Not reported                               |                              |

HY1189 MACY'S EAST- MONTGOMERY- HOME #033B  
West 7125 DEMOCRACY BLVD  
< 1/8 BETHESDA, MD 20817  
0.115 mi.  
606 ft. Site 5 of 5 in cluster HY

**FINDS** 1014728413  
**ECHO** N/A

**Actual:** FINDS:  
**304 ft.** Registry ID: 110043545599

**Focus Map:**  
8 [Click Here:](#)

## Environmental Interest/Information System:

RCRAInfo is a national information system that supports the Resource Conservation and Recovery Act (RCRA) program through the tracking of events and activities related to facilities that generate, transport, and treat, store, or dispose of hazardous waste. RCRAInfo allows RCRA program staff to track the notification, permit, compliance, and corrective action activities required under RCRA.

Click this hyperlink while viewing on your computer to access additional FINDS: detail in the EDR Site Report.

ECHO:  
 Envid: 1014728413  
 Registry ID: 110043545599  
 DFR URL: <http://echo.epa.gov/detailed-facility-report?fid=110043545599>  
 Name: MACY'S EAST- MONTGOMERY- HOME #033B

Map ID  
Direction  
Distance  
Elevation

MAP FINDINGS

Site

Database(s)

EDR ID Number  
EPA ID Number

**MACY'S EAST- MONTGOMERY- HOME #033B (Continued)**

**1014728413**

Address: 7125 DEMOCRACY BLVD  
City,State,Zip: BETHESDA, MD 20817  
  
Envid: 1014728413  
Registry ID: 110003515232  
DFR URL: <http://echo.epa.gov/detailed-facility-report?fid=110003515232>  
Name: MACY'S EAST- MONTGOMERY #033  
Address: 7125 DEMOCRACY BLVD  
City,State,Zip: BETHESDA, MD 20817

**1190**  
**WSW**  
**< 1/8**  
**0.115 mi.**  
**606 ft.**

**OFFICE BUILDINGS**  
**1801 AND 1803 RESEARCH BOULEVARD**  
**ROCKVILLE, MD 20850**

**MD UST**  
**MD Financial Assurance**

**U003738746**  
**N/A**

**Actual:**  
**394 ft.**  
**Focus Map:**  
**4**

UST:  
Facility Id: 9407  
Oper Name: Marty Young  
Form Name: Roger Naylor  
Form Title: Environmental Scientist Dames & Moore  
Form Date: 03/08/1999  
Owner Id: 5714  
  
Owner:  
Owner Name: McShea Management  
Owner Address: 30 West Gude Drive  
Owner City: Rockville  
Owner State: MD  
Owner Zip: 20850  
Owner Phone: (301) 762-1840  
Owner Contact: Greg Moos

Tanks:  
Tank ID: 1  
**Tank Status: Permanently Out of Use**  
Tank Capacity: 1000  
Substance Description: Diesel  
Tank Compartment: False  
Compartment Compartment: A  
Date Installed: Not reported  
Tank Material Desc: Asphalt Coated or Bare Steel  
Pipe Material Desc: Bare or Galvanized Steel

Tank ID: 2  
**Tank Status: Permanently Out of Use**  
Tank Capacity: 10000  
Substance Description: Diesel  
Tank Compartment: False  
Compartment Compartment: A  
Date Installed: Not reported  
Tank Material Desc: Asphalt Coated or Bare Steel  
Pipe Material Desc: Bare or Galvanized Steel

MD Financial Assurance 2:  
Name: OFFICE BUILDINGS

Map ID  
Direction  
Distance  
Elevation

MAP FINDINGS

Site

Database(s)

EDR ID Number  
EPA ID Number

**OFFICE BUILDINGS (Continued)**

**U003738746**

Address: 1801 AND 1803 RESEARCH BOULEVARD  
City,State,Zip: ROCKVILLE, MD 20850  
Region: 2  
Facility ID: 9407  
Self Insured: False  
Insurance: False  
Risk Retention Group: False  
Guarantee: False  
Surety Bonds: False  
Letter of Credit: False  
State Fund: False  
Other Finance: False  
Finacnce Comments: Not reported  
FR Not Listed: False

1191  
North  
< 1/8  
0.116 mi.  
610 ft.

**7509 HAMILTON SPRING ROAD  
BETHESDA, MD 20817**

**MD LEAD S121042072  
N/A**

**Actual:  
227 ft.**

**MD LEAD:**

**Focus Map:  
10**

Name: Not reported  
Address: 7509 HAMILTON SPRING ROAD  
City,State,Zip: BETHESDA, MD 20817  
Facility ID: 161000872606  
Cert Number: 877768  
Unit ID: 7509:SFP  
Inspection Date: 06/19/2019  
Limit Date: 1899-12-30 00:00:00  
Invalid: Not reported  
Company No: 4329  
Company Name: Not reported  
ReInspection Date: Not reported  
Option: Full Lead Free  
Inspection Category: Lead Free  
Pass/Fail: P  
Inspector Number: 4321  
Inspector Name: Not reported  
Property Number: 161000872606

Name: Not reported  
Address: 7509 HAMILTON SPRING ROAD  
City,State,Zip: BETHESDA, MD 20817  
Facility ID: 161000872606  
Cert Number: 775445  
Unit ID: SFP  
Inspection Date: 07/12/2017  
Limit Date: Not reported  
Invalid: Not reported  
Company No: 9795  
Company Name: ACCUTEST Lead Inspections  
ReInspection Date: / /  
Option: BETHESDA, MD 20817  
Inspection Category: Full Risk Reduction Standard Dust Inspection  
Pass/Fail: P  
Inspector Number: 9796  
Inspector Name: Hronowski David A

Map ID  
Direction  
Distance  
Elevation

MAP FINDINGS

Site

Database(s)

EDR ID Number  
EPA ID Number

(Continued)

S121042072

Property Number: 161000872606

HZ1192 FALAMAER BEIGLARBBEIGLE  
SE 7324 ARROWOOD RD  
< 1/8 BETHESDA, MD 20817  
0.116 mi.  
610 ft. Site 1 of 2 in cluster HZ

MD OCPCASES S105040550  
N/A

Actual: 232 ft. OCPCASES:  
Focus Map: 10 Name: FALAMAER BEIGLARBBEIGLE  
Address: 7324 ARROWOOD RD  
City,State,Zip: BETHESDA, MD 20817  
Facility ID: 01-1728MO1  
Facility Status/Code: CLOSED/B-9  
Date Open: 06/04/2001  
Date Closed: 01/18/2002  
Release: YES  
Cleanup: YES  
Registration Number: 12707

HZ1193 FARAMARC BEIGLARBEIGIE RESIDENCE  
SE 7324 ARROWOOD RD.  
< 1/8 BETHESDA, MD 20817  
0.116 mi.  
610 ft. Site 2 of 2 in cluster HZ

MD UST U003800616  
MD Financial Assurance N/A

Actual: 232 ft. UST:  
Focus Map: 10 Facility Id: 12707  
Oper Name: Not reported  
Form Name: Faramarl Beiglarbeigle  
Form Title: Home Owner  
Form Date: 07/09/2001  
Owner Id: 7979

Owner:  
Owner Name: Faramarc Beiglarbeigie  
Owner Address: 7324 Arrowood Rd.  
Owner City: Bethesda  
Owner State: MD  
Owner Zip: 20817  
Owner Phone: (301) 365-3550  
Owner Contact: Not reported

Tanks:  
Tank ID: 1  
Tank Status: Permanently Out of Use  
Tank Capacity: 1000  
Substance Description: Heating Oil  
Tank Compartment: False  
Compartment Compartment: A  
Date Intalled: 01/01/1978  
Tank Material Desc: Asphalt Coated or Bare Steel  
Pipe Material Desc: Bare or Galvanized Steel

Tank ID: 2  
Tank Status: Permanently Out of Use

Map ID  
Direction  
Distance  
Elevation

MAP FINDINGS

Site

Database(s)

EDR ID Number  
EPA ID Number

**FARAMARC BEIGLARBEIGIE RESIDENCE (Continued)**

**U003800616**

Tank Capacity: 1000  
Substance Description: Heating Oil  
Tank Compartment: False  
Compartment Compartment: A  
Date Installed: 01/01/1978  
Tank Material Desc: Asphalt Coated or Bare Steel  
Pipe Material Desc: Bare or Galvanized Steel

**MD Financial Assurance 2:**

Name: FARAMARC BEIGLARBEIGIE RESIDENCE  
Address: 7324 ARROWOOD RD.  
City,State,Zip: BETHESDA, MD 20817  
Region: 2  
Facility ID: 12707  
Self Insured: False  
Insurance: False  
Risk Retention Group: False  
Guarantee: False  
Surety Bonds: False  
Letter of Credit: False  
State Fund: False  
Other Finance: False  
Finance Comments: Not reported  
FR Not Listed: False

**IA1194** **CHEMLAWN SERVICES CORPORATION**  
**NE** **9210 GAITHER ROAD**  
**< 1/8** **GAITHERSBURG, MD 20877**  
**0.116 mi.**  
**614 ft.** **Site 1 of 4 in cluster IA**

**MD UST** **U004068785**  
**MD Financial Assurance** **N/A**

**Actual:**  
**481 ft.**  
**Focus Map:**  
**1**

**UST:**  
Facility Id: 17426  
Oper Name: Elliott Schaffer  
Form Name: Robert M. Minkoff  
Form Title: Limited Partner  
Form Date: 10/02/1991  
Owner Id: 11729  
  
**Owner:**  
Owner Name: Shady Grove Development Park  
Owner Address: 9108 Gaither Road  
Owner City: Gaithersburg  
Owner State: MD  
Owner Zip: 20877  
Owner Phone: (301) 948-2080  
Owner Contact: Not reported

**Tanks:**  
Tank ID: 1  
**Tank Status: Permanently Out of Use**  
Tank Capacity: 4000  
Substance Description: Diesel  
Tank Compartment: False  
Compartment Compartment: A  
Date Installed: 10/01/1980

Map ID  
Direction  
Distance  
Elevation

MAP FINDINGS

Site

Database(s)

EDR ID Number  
EPA ID Number

**CHEMLAWN SERVICES CORPORATION (Continued)**

**U004068785**

Tank Material Desc: Asphalt Coated or Bare Steel  
Pipe Material Desc: Bare or Galvanized Steel

**MD Financial Assurance 2:**

Name: CHEMLAWN SERVICES CORPORATION  
Address: 9210 GAITHER ROAD  
City,State,Zip: GAITHERSBURG, MD 20877  
Region: 2  
Facility ID: 17426  
Self Insured: False  
Insurance: False  
Risk Retention Group: False  
Guarantee: False  
Surety Bonds: False  
Letter of Credit: False  
State Fund: False  
Other Finance: False  
Finacnce Comments: Not reported  
FR Not Listed: False

**IA1195** **CHEMLAWN SERVICES**  
**NE** **9210 GAITHER RD**  
**< 1/8** **GAITHERSBURG, MD 20877**  
**0.116 mi.**  
**614 ft.** **Site 2 of 4 in cluster IA**

**MD OCPCASES** **S105583907**  
**N/A**

**Actual:** **OCPCASES:**  
**481 ft.** Name: CHEMLAWN SERVICES  
Address: 9210 GAITHER RD  
**Focus Map:** City,State,Zip: GAITHERSBURG, MD 20877  
**1** Facility ID: 90-1101MO2  
Facility Status/Code: CLOSED/  
Date Open: 12/08/1989  
Date Closed: 05/16/1990  
Release: Not reported  
Cleanup: Not reported  
Registration Number: 17426

**IA1196** **CHEMLAWN SERVICES CORPORATION**  
**NE** **9210 GAITHER RD**  
**< 1/8** **GAITHERSBURG, MD 20877**  
**0.116 mi.**  
**614 ft.** **Site 3 of 4 in cluster IA**

**MD HIST UST** **S104638714**  
**N/A**

**Actual:** **Historical UST:**  
**481 ft.** Facility ID: 6008774  
**Focus Map:** Tank ID: 001  
**1** Age: 18  
Capacity: 4,000  
Tank Status: Removed  
Product: Diesel



Map ID  
Direction  
Distance  
Elevation

MAP FINDINGS

Site

Database(s)

EDR ID Number  
EPA ID Number

**IB1197**

**South**

**< 1/8**

**0.116 mi.**

**615 ft.**

**6705 MICHAELS DRIVE  
BETHESDA, MD 20817**

**Site 1 of 3 in cluster IB**

**MD LEAD**

**S121391378**

**N/A**

**Actual:**

**331 ft.**

**Focus Map:  
11**

**MD LEAD:**

Name: Not reported  
Address: 6705 MICHAELS DRIVE  
City,State,Zip: BETHESDA, MD 20817  
Facility ID: 160700670750  
Cert Number: 867127  
Unit ID: Not reported  
Inspection Date: 07/23/2019  
Limit Date: 1899-12-30 00:00:00  
Invalid: Not reported  
Company No: 16381  
Company Name: Not reported  
ReInspection Date: Not reported  
Option: BETHESDA, MD 20817  
Inspection Category: Full Risk Reduction Standard Dust Inspection  
Pass/Fail: P  
Inspector Number: 14212  
Inspector Name: Not reported  
Property Number: 160700670750

Name: Not reported  
Address: 6705 MICHAELS DR  
City,State,Zip: MD 20817  
Facility ID: Not reported  
Cert Number: 164890  
Unit ID: Not reported  
Inspection Date: 12/16/1999  
Limit Date: 12/16/2001  
Invalid: Not reported  
Company No: 425  
Company Name: Not reported  
ReInspection Date: / /  
Option: Limited Lead Free, Must Reinspect Exterior Every Two Years  
Inspection Category: Lead Free Dust Inspection  
Pass/Fail: P  
Inspector Number: 2942  
Inspector Name: Limoges Claude N  
Property Number: Not reported

**IB1198**

**South**

**< 1/8**

**0.116 mi.**

**615 ft.**

**6705 MICHAELS DR  
BETHESDA, MD 20816**

**Site 2 of 3 in cluster IB**

**MD LEAD**

**S118901847**

**N/A**

**Actual:**

**331 ft.**

**Focus Map:  
11**

**MD LEAD:**

Name: Not reported  
Address: 6705 MICHAELS DR  
City,State,Zip: BETHESDA, MD 20816  
Facility ID: 160700670750  
Cert Number: 753568  
Unit ID: Not reported  
Inspection Date: 07/21/2016  
Limit Date: Not reported

Map ID  
Direction  
Distance  
Elevation

MAP FINDINGS

Site

Database(s)

EDR ID Number  
EPA ID Number

(Continued)

S118901847

Invalid: Not reported  
Company No: 4014  
Company Name: Whitehall Associates, Inc.  
ReInspection Date: / /  
Option: BETHESDA, MD 20816  
Inspection Category: Full Risk Reduction Standard Dust Inspection  
Pass/Fail: P  
Inspector Number: 4573  
Inspector Name: Hanson Buford  
Property Number: 160700670750

IB1199  
South  
< 1/8  
0.116 mi.  
615 ft.

6705 MICHAELS DRIVE  
, MD 20817

Site 3 of 3 in cluster IB

MD LEAD

S121391379  
N/A

Actual:  
331 ft.  
Focus Map:  
11

MD LEAD:  
Name: Not reported  
Address: 6705 MICHAELS DRIVE  
City,State,Zip: MD 20817  
Facility ID: Not reported  
Cert Number: 164820  
Unit ID: Not reported  
Inspection Date: 11/16/1999  
Limit Date: 11/16/2001  
Invalid: Not reported  
Company No: 3425  
Company Name: American Lead Consultants  
ReInspection Date: / /  
Option: Limited Lead Free, Must Reinspect Exterior Every Two Years  
Inspection Category: Lead Free  
Pass/Fail: F  
Inspector Number: 3718  
Inspector Name: Matyushkov Arthur  
Property Number: Not reported

HL1200  
SE  
< 1/8  
0.117 mi.  
618 ft.

5330 POOKS HILL ROAD  
BETHESDA, MD 20814

Site 2 of 19 in cluster HL

MD LEAD

S110664852  
N/A

Actual:  
321 ft.  
Focus Map:  
8

MD LEAD:  
Name: Not reported  
Address: 5330 POOKS HILL ROAD  
City,State,Zip: BETHESDA, MD 20814  
Facility ID: 160701680663  
Cert Number: 712340  
Unit ID: Not reported  
Inspection Date: 09/03/2015  
Limit Date: Not reported  
Invalid: Not reported  
Company No: 4583  
Company Name: Alban Home Inspection Services, Inc.  
ReInspection Date: / /

Map ID  
Direction  
Distance  
Elevation

MAP FINDINGS

Site

Database(s)

EDR ID Number  
EPA ID Number

(Continued)

S110664852

Option: BETHESDA, MD 20814  
Inspection Category: Full Risk Reduction Standard Dust Inspection  
Pass/Fail: P  
Inspector Number: 12973  
Inspector Name: Hambley Bradley Allen  
Property Number: 160701680663

Name: Not reported  
Address: 5330 POOKS HILL ROAD  
City,State,Zip: BETHESDA, MD 20814  
Facility ID: 160701680663  
Cert Number: 619590  
Unit ID: Not reported  
Inspection Date: 10/01/2012  
Limit Date: Not reported  
Invalid: F  
Company No: 4583  
Company Name: Alban Home Inspection Services, Inc.  
ReInspection Date: / /

Option: BETHESDA, MD 20814  
Inspection Category: Full Risk Reduction Standard Dust Inspection  
Pass/Fail: P  
Inspector Number: 5051  
Inspector Name: Satterfield Quintin D  
Property Number: 160701680663

Name: Not reported  
Address: 5330 POOKS HILL ROAD  
City,State,Zip: BETHESDA, MD 20814  
Facility ID: 160701680663  
Cert Number: 672123  
Unit ID: Not reported  
Inspection Date: 07/29/2014  
Limit Date: Not reported  
Invalid: F  
Company No: 4583  
Company Name: Alban Home Inspection Services, Inc.  
ReInspection Date: / /

Option: BETHESDA, MD 20814  
Inspection Category: Full Risk Reduction Standard Dust Inspection  
Pass/Fail: P  
Inspector Number: 5051  
Inspector Name: Satterfield Quintin D  
Property Number: 160701680663

Name: Not reported  
Address: 5330 POOKS HILL ROAD  
City,State,Zip: BETHESDA, MD 20814  
Facility ID: 160701680663  
Cert Number: 495428  
Unit ID: Not reported  
Inspection Date: 07/27/2010  
Limit Date: Not reported  
Invalid: F  
Company No: 4583  
Company Name: Alban Home Inspection Services, Inc.  
ReInspection Date: / /

Map ID  
Direction  
Distance  
Elevation

MAP FINDINGS

Site

Database(s)

EDR ID Number  
EPA ID Number

(Continued)

S110664852

Option: BETHESDA, MD 20814  
Inspection Category: Full Risk Reduction Standard Dust Inspection  
Pass/Fail: P  
Inspector Number: 5051  
Inspector Name: Satterfield Quintin D  
Property Number: 160701680663

HL1201  
SE  
< 1/8  
0.117 mi.  
618 ft.

5354 POOKS HILL RD  
BETHESDA, MD 20814  
Site 3 of 19 in cluster HL

MD LEAD S118848743  
N/A

Actual:  
321 ft.  
Focus Map:  
8

MD LEAD:  
Name: Not reported  
Address: 5354 POOKS HILL RD  
City,State,Zip: BETHESDA, MD 20814  
Facility ID: 160701680903  
Cert Number: 736228  
Unit ID: SFP  
Inspection Date: 04/25/2016  
Limit Date: Not reported  
Invalid: Not reported  
Company No: 7725  
Company Name: Professional Environmental Services  
ReInspection Date: / /  
Option: BETHESDA, MD 20814  
Inspection Category: Full Risk Reduction Standard Dust Inspection  
Pass/Fail: P  
Inspector Number: 3485  
Inspector Name: Smiler Hal  
Property Number: 160701680903

HL1202  
SE  
< 1/8  
0.117 mi.  
618 ft.

5320 POOKS HILL ROAD  
BETHESDA, MD 20814  
Site 4 of 19 in cluster HL

MD LEAD S123656310  
N/A

Actual:  
321 ft.  
Focus Map:  
8

MD LEAD:  
Name: Not reported  
Address: 5320 POOKS HILL ROAD  
City,State,Zip: BETHESDA, MD 20814  
Facility ID: 160701680561  
Cert Number: 853148  
Unit ID: 305  
Inspection Date: 04/05/2019  
Limit Date: 2021-04-05 00:00:00  
Invalid: Not reported  
Company No: 16592  
Company Name: Not reported  
ReInspection Date: Not reported  
Option: Limited Lead Free, Must Reinspect Exterior Every Two Years  
Inspection Category: Lead Free  
Pass/Fail: P  
Inspector Number: 16589

Map ID  
Direction  
Distance  
Elevation

MAP FINDINGS

Site

Database(s)

EDR ID Number  
EPA ID Number

(Continued)

S123656310

Inspector Name: Not reported  
Property Number: 160701680561

HL1203

SE

< 1/8

0.117 mi.

618 ft.

5354 POOKS HILL ROAD  
BETHESDA, MD 20814

Site 5 of 19 in cluster HL

MD LEAD

S121710056

N/A

Actual:  
321 ft.

Focus Map:  
8

MD LEAD:

Name: Not reported  
Address: 5354 POOKS HILL ROAD  
City,State,Zip: BETHESDA, MD 20814  
Facility ID: 160701680903  
Cert Number: 802804  
Unit ID: SFP  
Inspection Date: 01/05/2018  
Limit Date: Not reported  
Invalid: Not reported  
Company No: 7725  
Company Name: Not reported  
ReInspection Date: Not reported  
Option: BETHESDA, MD 20814  
Inspection Category: Full Risk Reduction Standard Dust Inspection  
Pass/Fail: P  
Inspector Number: 3485  
Inspector Name: Not reported  
Property Number: 160701680903

Name: Not reported  
Address: 5354 POOKS HILL ROAD  
City,State,Zip: BETHESDA, MD 20814  
Facility ID: 160701680903  
Cert Number: 850284  
Unit ID: SFP  
Inspection Date: 02/07/2019  
Limit Date: 1899-12-30 00:00:00  
Invalid: Not reported  
Company No: 7725  
Company Name: Not reported  
ReInspection Date: Not reported  
Option: BETHESDA, MD 20814  
Inspection Category: Full Risk Reduction Standard Dust Inspection  
Pass/Fail: P  
Inspector Number: 3485  
Inspector Name: Not reported  
Property Number: 160701680903

Map ID  
Direction  
Distance  
Elevation

MAP FINDINGS

Site

Database(s)

EDR ID Number  
EPA ID Number

**HL1204**  
**SE**  
**< 1/8**  
**0.117 mi.**  
**618 ft.**  
**Site 6 of 19 in cluster HL**

**MD LEAD** **S117981917**  
**N/A**

**Actual:** 321 ft.  
**Focus Map:** 8  
MD LEAD:  
Name: Not reported  
Address: 5364 POOKS HILL RD  
City,State,Zip: BETHESDA, MD 20814  
Facility ID: 160701681007  
Cert Number: 691707  
Unit ID: SFP  
Inspection Date: 03/12/2015  
Limit Date: Not reported  
Invalid: Not reported  
Company No: 7725  
Company Name: Professional Environmental Services  
ReInspection Date: / /  
Option: BETHESDA, MD 20814  
Inspection Category: Full Risk Reduction Standard Dust Inspection  
Pass/Fail: P  
Inspector Number: 3485  
Inspector Name: Smiler Hal  
Property Number: 160701681007

**HL1205**  
**SE**  
**< 1/8**  
**0.117 mi.**  
**618 ft.**  
**Site 7 of 19 in cluster HL**

**MD LEAD** **S118901863**  
**N/A**

**Actual:** 321 ft.  
**Focus Map:** 8  
MD LEAD:  
Name: Not reported  
Address: 5366 POOKS HILL RD  
City,State,Zip: BETHESDA, MD 20814  
Facility ID: 160701681018  
Cert Number: 759194  
Unit ID: SFP  
Inspection Date: 08/10/2016  
Limit Date: 08/10/2018  
Invalid: Not reported  
Company No: 14582  
Company Name: Nichole D. Pinos  
ReInspection Date: / /  
Option: Limited Lead Free, Must Reinspect Exterior Every Two Years  
Inspection Category: Lead Free  
Pass/Fail: P  
Inspector Number: 15846  
Inspector Name: Pinos Nichole Danielle  
Property Number: 160701681018

Map ID  
Direction  
Distance  
Elevation

MAP FINDINGS

Site

Database(s)

EDR ID Number  
EPA ID Number

**HL1206**  
**SE**  
**< 1/8**  
**0.117 mi.**  
**618 ft.**  
**Site 8 of 19 in cluster HL**

**MD LEAD** **S117981916**  
**N/A**

**Actual:** 321 ft.  
**Focus Map:** 8

**MD LEAD:**

Name: Not reported  
Address: 5352 POOKS HILL RD  
City,State,Zip: BETHESDA, MD 20814  
Facility ID: 160701680880  
Cert Number: 748043  
Unit ID: UPPER #302  
Inspection Date: 06/29/2016  
Limit Date: 06/29/2018  
Invalid: Not reported  
Company No: 14582  
Company Name: Nichole D. Pinos  
ReInspection Date: / /  
Option: Limited Lead Free, Must Reinspect Exterior Every Two Years  
Inspection Category: Lead Free  
Pass/Fail: P  
Inspector Number: 14580  
Inspector Name: Pinos Nichole Danielle  
Property Number: 160701680880

Name: Not reported  
Address: 5352 POOKS HILL RD  
City,State,Zip: BETHESDA, MD 20814  
Facility ID: 160701680880  
Cert Number: 691780  
Unit ID: 302  
Inspection Date: 05/05/2015  
Limit Date: Not reported  
Invalid: Not reported  
Company No: 7725  
Company Name: Professional Environmental Services  
ReInspection Date: / /  
Option: BETHESDA, MD 20814  
Inspection Category: Full Risk Reduction Standard Dust Inspection  
Pass/Fail: P  
Inspector Number: 3485  
Inspector Name: Smiler Hal  
Property Number: 160701680880

**HL1207**  
**SE**  
**< 1/8**  
**0.117 mi.**  
**618 ft.**  
**Site 9 of 19 in cluster HL**

**MD LEAD** **S118848742**  
**N/A**

**Actual:** 321 ft.  
**Focus Map:** 8

**MD LEAD:**

Name: Not reported  
Address: 5350 POOKS HILL ROAD  
City,State,Zip: BETHESDA, MD 20814  
Facility ID: 160701680867  
Cert Number: 741257  
Unit ID: SFP  
Inspection Date: 04/19/2016  
Limit Date: Not reported

Map ID  
Direction  
Distance  
Elevation

MAP FINDINGS

Site

Database(s)

EDR ID Number  
EPA ID Number

(Continued)

S118848742

Invalid: Not reported  
Company No: 14003  
Company Name: 1 Source Home & Lead Inspections  
ReInspection Date: / /  
Option: BETHESDA, MD 20814  
Inspection Category: Full Risk Reduction Standard Dust Inspection  
Pass/Fail: P  
Inspector Number: 14005  
Inspector Name: Johnson Daniel  
Property Number: 160701680867

HL1208  
SE  
< 1/8  
0.117 mi.  
618 ft.

5324 POOKS HILL ROAD  
BETHESDA, MD 20814  
Site 10 of 19 in cluster HL

MD LEAD S117721733  
N/A

Actual:  
321 ft.  
Focus Map:  
8

MD LEAD:  
Name: Not reported  
Address: 5324 POOKS HILL ROAD  
City,State,Zip: BETHESDA, MD 20814  
Facility ID: 070168060616  
Cert Number: 675244  
Unit ID: 304  
Inspection Date: 08/11/2016  
Limit Date: Not reported  
Invalid: Not reported  
Company No: 10379  
Company Name: Enviro-Tech Services, Inc.  
ReInspection Date: / /  
Option: BETHESDA, MD 20814  
Inspection Category: Full Risk Reduction Standard Dust Inspection  
Pass/Fail: P  
Inspector Number: 8151  
Inspector Name: Adib-Samii Hassan A.  
Property Number: 070168060616

Name: Not reported  
Address: 5324 POOKS HILL ROAD  
City,State,Zip: BETHESDA, MD 20814  
Facility ID: 070168060616  
Cert Number: 675208  
Unit ID: 304  
Inspection Date: 03/09/2015  
Limit Date: Not reported  
Invalid: F  
Company No: 10379  
Company Name: Enviro-Tech Services, Inc.  
ReInspection Date: / /  
Option: BETHESDA, MD 20814  
Inspection Category: Full Risk Reduction Standard Dust Inspection  
Pass/Fail: P  
Inspector Number: 8151  
Inspector Name: Adib-Samii Hassan A.  
Property Number: 070168060616

Name: Not reported  
Address: 5324 POOKS HILL ROAD



Map ID  
Direction  
Distance  
Elevation

MAP FINDINGS

Site

Database(s)

EDR ID Number  
EPA ID Number

(Continued)

S117721733

City,State,Zip: BETHESDA, MD 20814  
Facility ID: 070168060616  
Cert Number: 769777  
Unit ID: 304  
Inspection Date: 06/06/2019  
Limit Date: 1899-12-30 00:00:00  
Invalid: Not reported  
Company No: 10379  
Company Name: Not reported  
ReInspection Date: Not reported  
Option: BETHESDA, MD 20814  
Inspection Category: Full Risk Reduction Standard Dust Inspection  
Pass/Fail: P  
Inspector Number: 8151  
Inspector Name: Not reported  
Property Number: 070168060616

HL1209  
SE  
< 1/8  
0.117 mi.  
618 ft.

5304 POOKS HILL ROAD  
BETHESDA, MD 20814  
Site 11 of 19 in cluster HL

MD LEAD S121041521  
N/A

Actual:  
321 ft.  
Focus Map:  
8

MD LEAD:  
Name: Not reported  
Address: 5304 POOKS HILL ROAD  
City,State,Zip: BETHESDA, MD 20814  
Facility ID: 160701680402  
Cert Number: 792087  
Unit ID: Not reported  
Inspection Date: 01/31/2017  
Limit Date: Not reported  
Invalid: Not reported  
Company No: 15925  
Company Name: Alban Inspections, Inc.  
ReInspection Date: / /  
Option: Full Lead Free  
Inspection Category: Lead Free  
Pass/Fail: P  
Inspector Number: 12973  
Inspector Name: Hambley Bradley Allen  
Property Number: 160701680402

HL1210  
SE  
< 1/8  
0.117 mi.  
618 ft.

5306 POOKS HILL ROAD  
BETHESDA, MD 20814  
Site 12 of 19 in cluster HL

MD LEAD S125160417  
N/A

Actual:  
321 ft.  
Focus Map:  
8

MD LEAD:  
Name: Not reported  
Address: 5306 POOKS HILL ROAD  
City,State,Zip: BETHESDA, MD 20814  
Facility ID: 160701680424  
Cert Number: 864937  
Unit ID: 306

Map ID  
Direction  
Distance  
Elevation

MAP FINDINGS

Site

Database(s)

EDR ID Number  
EPA ID Number

(Continued)

S125160417

Inspection Date: 05/13/2019  
Limit Date: 1899-12-30 00:00:00  
Invalid: Not reported  
Company No: 7725  
Company Name: Not reported  
Reinspection Date: Not reported  
Option: BETHESDA, MD 20814  
Inspection Category: Full Risk Reduction Standard Dust Inspection  
Pass/Fail: P  
Inspector Number: 16895  
Inspector Name: Not reported  
Property Number: 160701680424

HL1211  
SE  
< 1/8  
0.117 mi.  
618 ft.

5302 POOKS HILL ROAD  
BETHESDA, MD 20814

Site 13 of 19 in cluster HL

MD LEAD S121041520  
N/A

Actual:  
321 ft.

Focus Map:  
8

MD LEAD:

Name: Not reported  
Address: 5302 POOKS HILL ROAD  
City,State,Zip: BETHESDA, MD 20814  
Facility ID: 160701680388  
Cert Number: 792422  
Unit ID: SFP  
Inspection Date: 01/27/2017  
Limit Date: 01/27/2019  
Invalid: Not reported  
Company No: 12951  
Company Name: Rodney B. Barkley  
Reinspection Date: / /  
Option: Limited Lead Free, Must Reinspect Exterior Every Two Years  
Inspection Category: Lead Free  
Pass/Fail: P  
Inspector Number: 12868  
Inspector Name: Barkley Rodney Bryan  
Property Number: 160701680388

IC1212  
ESE  
< 1/8  
0.117 mi.  
619 ft.

C&P TELEPHONE  
9321 GAITHER RD  
GAITHERSBURG, MD 20877

Site 1 of 8 in cluster IC

MD OCPCASES S104610943  
N/A

Actual:  
487 ft.

Focus Map:  
1

OCPCASES:

Name: C & P TELEPHONE CO  
Address: 9321 GAITHER RD  
City,State,Zip: GAITHERSBURG, MD 20877  
Facility ID: 91-0956MO  
Facility Status/Code: CLOSED/  
Date Open: 11/13/1990  
Date Closed: 02/13/1992  
Release: Not reported  
Cleanup: Not reported  
Registration Number: 17312

Map ID  
Direction  
Distance  
Elevation

MAP FINDINGS

Site

Database(s)

EDR ID Number  
EPA ID Number

**C&P TELEPHONE (Continued)**

**S104610943**

Name: C&P TELEPHONE  
Address: 9321 GAITHER RD  
City,State,Zip: GAITHERSBURG, MD 20877  
Facility ID: 93-1157MO  
Facility Status/Code: CLOSED/  
Date Open: 12/10/1992  
Date Closed: 02/09/1995  
Release: Not reported  
Cleanup: Not reported  
Registration Number: 17312

**IC1213**  
**ESE**  
**< 1/8**  
**0.117 mi.**  
**619 ft.**  
**Site 2 of 8 in cluster IC**

**VERIZON MARYLAND INC**  
**9321 GAITHER RD**  
**GAITHERSBURG, MD 20877**

**RCRA-VSQQ** **1004720383**  
**MDR000005082**

**Actual:**  
**487 ft.**

**Focus Map:**  
**1**

RCRA-VSQQ:  
Date form received by agency: 1995-07-21 00:00:00.0  
Facility name: VERIZON MARYLAND INC  
Facility address: 9321 GAITHER RD  
GAITHERSBURG, MD 20877  
EPA ID: MDR000005082  
Mailing address: COLUMBIA PK  
ROOM 213B  
SILVER SPRING, MD 20904  
Contact: PETER HEIMLICHER  
Contact address: 13101 COLUMBIA PK ROOM 213B  
SILVER SPRING, MD 20904  
Contact country: US  
Contact telephone: 301-236-8124  
Contact email: Not reported  
EPA Region: 03  
Classification: Conditionally Exempt Small Quantity Generator  
Description: Handler: generates 100 kg or less of hazardous waste per calendar month, and accumulates 1000 kg or less of hazardous waste at any time; or generates 1 kg or less of acutely hazardous waste per calendar month, and accumulates at any time: 1 kg or less of acutely hazardous waste; or 100 kg or less of any residue or contaminated soil, waste or other debris resulting from the cleanup of a spill, into or on any land or water, of acutely hazardous waste; or generates 100 kg or less of any residue or contaminated soil, waste or other debris resulting from the cleanup of a spill, into or on any land or water, of acutely hazardous waste during any calendar month, and accumulates at any time: 1 kg or less of acutely hazardous waste; or 100 kg or less of any residue or contaminated soil, waste or other debris resulting from the cleanup of a spill, into or on any land or water, of acutely hazardous waste

Owner/Operator Summary:  
Owner/operator name: VERIZON MARYLAND INC  
Owner/operator address: 650 PARK AVE  
EAST ORANGE, NJ 07017  
Owner/operator country: US  
Owner/operator telephone: 973-266-9203  
Owner/operator email: Not reported  
Owner/operator fax: Not reported

Map ID  
Direction  
Distance  
Elevation

MAP FINDINGS

Site

Database(s)

EDR ID Number  
EPA ID Number

**VERIZON MARYLAND INC (Continued)**

**1004720383**

Owner/operator extension: Not reported  
Legal status: Private  
Owner/Operator Type: Owner  
Owner/Op start date: 2000-08-01 00:00:00.  
Owner/Op end date: Not reported

Handler Activities Summary:

U.S. importer of hazardous waste: No  
Mixed waste (haz. and radioactive): No  
Recycler of hazardous waste: No  
Transporter of hazardous waste: No  
Treater, storer or disposer of HW: No  
Underground injection activity: No  
On-site burner exemption: No  
Furnace exemption: No  
Used oil fuel burner: No  
Used oil processor: No  
User oil refiner: No  
Used oil fuel marketer to burner: No  
Used oil Specification marketer: No  
Used oil transfer facility: No  
Used oil transporter: No

Hazardous Waste Summary:

. Waste code: D000  
. Waste name: Not Defined  
  
. Waste code: D001  
. Waste name: IGNITABLE WASTE  
  
. Waste code: D018  
. Waste name: BENZENE

Violation Status: No violations found

**IC1214 C & P TELEPHONE - 9321 GAITHER ROAD**  
**ESE 9321 GAITHER RD**  
**< 1/8 GAITHERSBURG, MD 20877**  
**0.117 mi.**  
**619 ft. Site 3 of 8 in cluster IC**

**Actual:** FINDS:  
**487 ft.** Registry ID: 110019884945

**Focus Map:**  
**1** Click Here:

Environmental Interest/Information System:

MD-RCRA (Maryland - Resource Conservation And Recovery Act Information System) houses state information relating to the Resource Conservation and Recovery Act (RCRA).  
AFS (Aerometric Information Retrieval System (AIRS) Facility Subsystem) replaces the former Compliance Data System (CDS), the National Emission Data System (NEDS), and the Storage and Retrieval of Aerometric Data (SAROAD). AIRS is the national repository for information concerning airborne pollution in the United States. AFS is used to track emissions and compliance data from industrial plants. AFS data are utilized by states to prepare State Implementation Plans

**FINDS 1016060564**  
**ECHO N/A**

Map ID  
Direction  
Distance  
Elevation

MAP FINDINGS

Site

Database(s)

EDR ID Number  
EPA ID Number

**C & P TELEPHONE - 9321 GAITHER ROAD (Continued)**

**1016060564**

to comply with regulatory programs and by EPA as an input for the estimation of total national emissions. AFS is undergoing a major redesign to support facility operating permits required under Title V of the Clean Air Act.

RCRAInfo is a national information system that supports the Resource Conservation and Recovery Act (RCRA) program through the tracking of events and activities related to facilities that generate, transport, and treat, store, or dispose of hazardous waste. RCRAInfo allows RCRA program staff to track the notification, permit, compliance, and corrective action activities required under RCRA.

MD-PEMIS (Maryland - Permanent (Air) Emission) database houses data related to Air Emissions. Also known to the EPA as National Emissions Inventory (NEI).

AIR MINOR

[Click this hyperlink](#) while viewing on your computer to access additional FINDS: detail in the EDR Site Report.

**ECHO:**

|                 |   |
|-----------------|---|
| Envid:          | 1016060564  |
| Registry ID:    | 110019884945  |
| DFR URL:        | <a href="http://echo.epa.gov/detailed-facility-report?fid=110019884945">http://echo.epa.gov/detailed-facility-report?fid=110019884945</a> |
| Name:           | C & P TELEPHONE - 9321 GAITHER ROAD   |
| Address:        | 9321 GAITHER RD   |
| City,State,Zip: | GAITHERSBURG, MD 20877  |

**IC1215**  
**ESE**  
**< 1/8**  
**0.117 mi.**  
**619 ft.**  
**SHADY GROVE S.O.C. (07109)**  
**9321 GAITHER RD**  
**GAITHERSBURG, MD 20760**  
**Site 4 of 8 in cluster IC**

**MD HIST UST**  
**S104632633**  
**N/A**

|                   |                      |
|-------------------|----------------------|
| <b>Actual:</b>    | Historical UST:      |
| <b>487 ft.</b>    | Facility ID: 3008685 |
| <b>Focus Map:</b> | Tank ID: 001         |
| <b>1</b>          | Age: 23              |
|                   | Capacity: 12,000     |
|                   | Tank Status: Removed |
|                   | Product: Gasoline    |

|              |          |
|--------------|----------|
| Facility ID: | 3008685  |
| Tank ID:     | 002      |
| Age:         | 23       |
| Capacity:    | 550      |
| Tank Status: | Removed  |
| Product:     | Used Oil |

Map ID  
Direction  
Distance  
Elevation

MAP FINDINGS

Site

Database(s)

EDR ID Number  
EPA ID Number

**IC1216** **C & P TELEPHONE - 9321 GAITHER ROAD**  
**ESE** **9321 GAITHER ROAD**  
**< 1/8** **GAITHERSBURG, MD 20850**  
**0.117 mi.**  
**619 ft.** **Site 5 of 8 in cluster IC**

**US AIRS** **1007825738**  
**N/A**

**Actual:** US AIRS MINOR:  
**487 ft.** Envid: 1007825738  
**Focus Map:** Region Code: 03  
**1** Programmatic ID: AIR MD0000002403101371  
Facility Registry ID: 110019884945  
D and B Number: Not reported  
Primary SIC Code: 7538  
NAICS Code: 811111  
Default Air Classification Code: MIN  
Facility Type of Ownership Code: POF  
Air CMS Category Code: Not reported  
HPV Status: Not reported

**IC1217** **VERIZON MARYLAND INC**  
**ESE** **9321 GAITHER RD**  
**< 1/8** **GAITHERSBURG, MD 20877**  
**0.117 mi.**  
**619 ft.** **Site 6 of 8 in cluster IC**

**NJ MANIFEST** **S120664438**  
**N/A**

**Actual:** NJ MANIFEST:  
**487 ft.** EPA Id: MDR000005082  
**Focus Map:** Mail Address: COLUMBIA PK  
**1** Mail City/State/Zip: SILVER SPRING, MD 20904  
Facility Phone: Not reported  
Emergency Phone: Not reported  
Contact: PETER HEIMLICHER  
Comments: Not reported  
SIC Code: Not reported  
County: MD031  
Municipal: Not reported  
Previous EPA Id: Not reported  
Gen Flag: Not reported  
Trans Flag: Not reported  
TSDF Flag: Not reported  
Name Change: Not reported  
Date Change: Not reported

Manifest:  
Manifest Number: 005206142SKS  
EPA ID: MDR000005082  
Date Shipped: 3/16/2016  
TSDF EPA ID: NJD002182897  
Transporter EPA ID: TXR000081205  
Transporter 2 EPA ID: Not reported  
Transporter 3 EPA ID: Not reported  
Transporter 4 EPA ID: Not reported  
Transporter 5 EPA ID: Not reported  
Transporter 6 EPA ID: Not reported  
Transporter 7 EPA ID: Not reported  
Transporter 8 EPA ID: Not reported  
Transporter 9 EPA ID: Not reported  
Transporter 10 EPA ID: Not reported  
Date Trans1 Transported Waste: Not reported  
Date Trans2 Transported Waste: Not reported

Map ID  
Direction  
Distance  
Elevation

MAP FINDINGS

Site

Database(s)

EDR ID Number  
EPA ID Number

**VERIZON MARYLAND INC (Continued)**

**S120664438**

Date Trans3 Transported Waste: Not reported  
Date Trans4 Transported Waste: Not reported  
Date Trans5 Transported Waste: Not reported  
Date Trans6 Transported Waste: Not reported  
Date Trans7 Transported Waste: Not reported  
Date Trans8 Transported Waste: Not reported  
Date Trans9 Transported Waste: Not reported  
Date Trans10 Transported Waste: Not reported  
Date TSDf Received Waste: Not reported  
TSDf EPA Facility Name: Not reported  
QTY Units: Not reported  
Transporter SEQ ID: Not reported  
Transporter-1 Date: Not reported  
Waste SEQ ID: Not reported  
Waste Type Code 2: Not reported  
Waste Type Code 3: Not reported  
Waste Type Code 4: Not reported  
Waste Type Code 5: Not reported  
Waste Type Code 6: Not reported  
Date Accepted: Not reported  
Manifest Discrepancy Type: Not reported  
Data Entry Number: Not reported  
Was Load Rejected: SILVER SPRING, MD 20904  
Reason Load Was Rejected: Not reported

Manifest Number: 004942650SKS  
EPA ID: MDR000005082  
Date Shipped: 6/24/2015  
TSDf EPA ID: NJD002182897  
Transporter EPA ID: TXR000081205  
Transporter 2 EPA ID: Not reported  
Transporter 3 EPA ID: Not reported  
Transporter 4 EPA ID: Not reported  
Transporter 5 EPA ID: Not reported  
Transporter 6 EPA ID: Not reported  
Transporter 7 EPA ID: Not reported  
Transporter 8 EPA ID: Not reported  
Transporter 9 EPA ID: Not reported  
Transporter 10 EPA ID: Not reported  
Date Trans1 Transported Waste: Not reported  
Date Trans2 Transported Waste: Not reported  
Date Trans3 Transported Waste: Not reported  
Date Trans4 Transported Waste: Not reported  
Date Trans5 Transported Waste: Not reported  
Date Trans6 Transported Waste: Not reported  
Date Trans7 Transported Waste: Not reported  
Date Trans8 Transported Waste: Not reported  
Date Trans9 Transported Waste: Not reported  
Date Trans10 Transported Waste: Not reported  
Date TSDf Received Waste: Not reported  
TSDf EPA Facility Name: Not reported  
QTY Units: Not reported  
Transporter SEQ ID: Not reported  
Transporter-1 Date: Not reported  
Waste SEQ ID: Not reported  
Waste Type Code 2: Not reported  
Waste Type Code 3: Not reported

Map ID  
Direction  
Distance  
Elevation

MAP FINDINGS

Site

Database(s)

EDR ID Number  
EPA ID Number

**VERIZON MARYLAND INC (Continued)**

**S120664438**

Waste Type Code 4: Not reported  
Waste Type Code 5: Not reported  
Waste Type Code 6: Not reported  
Date Accepted: Not reported  
Manifest Discrepancy Type: Not reported  
Data Entry Number: Not reported  
Was Load Rejected: SILVER SPRING, MD 20904  
Reason Load Was Rejected: Not reported

Manifest Number: 005159251SKS  
EPA ID: MDR000005082  
Date Shipped: 12/15/2015  
TSDf EPA ID: NJD002182897  
Transporter EPA ID: TXR000081205  
Transporter 2 EPA ID: Not reported  
Transporter 3 EPA ID: Not reported  
Transporter 4 EPA ID: Not reported  
Transporter 5 EPA ID: Not reported  
Transporter 6 EPA ID: Not reported  
Transporter 7 EPA ID: Not reported  
Transporter 8 EPA ID: Not reported  
Transporter 9 EPA ID: Not reported  
Transporter 10 EPA ID: Not reported  
Date Trans1 Transported Waste: Not reported  
Date Trans2 Transported Waste: Not reported  
Date Trans3 Transported Waste: Not reported  
Date Trans4 Transported Waste: Not reported  
Date Trans5 Transported Waste: Not reported  
Date Trans6 Transported Waste: Not reported  
Date Trans7 Transported Waste: Not reported  
Date Trans8 Transported Waste: Not reported  
Date Trans9 Transported Waste: Not reported  
Date Trans10 Transported Waste: Not reported  
Date TSDf Received Waste: Not reported  
TSDf EPA Facility Name: Not reported  
QTY Units: Not reported  
Transporter SEQ ID: Not reported  
Transporter-1 Date: Not reported  
Waste SEQ ID: Not reported  
Waste Type Code 2: Not reported  
Waste Type Code 3: Not reported  
Waste Type Code 4: Not reported  
Waste Type Code 5: Not reported  
Waste Type Code 6: Not reported  
Date Accepted: Not reported  
Manifest Discrepancy Type: Not reported  
Data Entry Number: Not reported  
Was Load Rejected: SILVER SPRING, MD 20904  
Reason Load Was Rejected: Not reported

Manifest Number: 004977639SKS  
EPA ID: MDR000005082  
Date Shipped: 9/15/2015  
TSDf EPA ID: NJD002182897  
Transporter EPA ID: TXR000081205  
Transporter 2 EPA ID: Not reported  
Transporter 3 EPA ID: Not reported



Map ID  
Direction  
Distance  
Elevation

MAP FINDINGS

Site

Database(s)

EDR ID Number  
EPA ID Number

**VERIZON MARYLAND INC (Continued)**

**S120664438**

Transporter 4 EPA ID: Not reported  
Transporter 5 EPA ID: Not reported  
Transporter 6 EPA ID: Not reported  
Transporter 7 EPA ID: Not reported  
Transporter 8 EPA ID: Not reported  
Transporter 9 EPA ID: Not reported  
Transporter 10 EPA ID: Not reported  
Date Trans1 Transported Waste: Not reported  
Date Trans2 Transported Waste: Not reported  
Date Trans3 Transported Waste: Not reported  
Date Trans4 Transported Waste: Not reported  
Date Trans5 Transported Waste: Not reported  
Date Trans6 Transported Waste: Not reported  
Date Trans7 Transported Waste: Not reported  
Date Trans8 Transported Waste: Not reported  
Date Trans9 Transported Waste: Not reported  
Date Trans10 Transported Waste: Not reported  
Date TSDF Received Waste: Not reported  
TSDF EPA Facility Name: Not reported  
QTY Units: Not reported  
Transporter SEQ ID: Not reported  
Transporter-1 Date: Not reported  
Waste SEQ ID: Not reported  
Waste Type Code 2: Not reported  
Waste Type Code 3: Not reported  
Waste Type Code 4: Not reported  
Waste Type Code 5: Not reported  
Waste Type Code 6: Not reported  
Date Accepted: Not reported  
Manifest Discrepancy Type: Not reported  
Data Entry Number: Not reported  
Was Load Rejected: SILVER SPRING, MD 20904  
Reason Load Was Rejected: Not reported

Manifest Number: 004643164SKS  
EPA ID: MDR000005082  
Date Shipped: 3/30/2015  
TSDF EPA ID: NJD002182897  
Transporter EPA ID: TXR000081205  
Transporter 2 EPA ID: Not reported  
Transporter 3 EPA ID: Not reported  
Transporter 4 EPA ID: Not reported  
Transporter 5 EPA ID: Not reported  
Transporter 6 EPA ID: Not reported  
Transporter 7 EPA ID: Not reported  
Transporter 8 EPA ID: Not reported  
Transporter 9 EPA ID: Not reported  
Transporter 10 EPA ID: Not reported  
Date Trans1 Transported Waste: Not reported  
Date Trans2 Transported Waste: Not reported  
Date Trans3 Transported Waste: Not reported  
Date Trans4 Transported Waste: Not reported  
Date Trans5 Transported Waste: Not reported  
Date Trans6 Transported Waste: Not reported  
Date Trans7 Transported Waste: Not reported  
Date Trans8 Transported Waste: Not reported  
Date Trans9 Transported Waste: Not reported

Map ID  
Direction  
Distance  
Elevation

MAP FINDINGS

Site

Database(s)

EDR ID Number  
EPA ID Number

**VERIZON MARYLAND INC (Continued)**

**S120664438**

Date Trans10 Transported Waste: Not reported  
Date TSDf Received Waste: Not reported  
TSDf EPA Facility Name: Not reported  
QTY Units: Not reported  
Transporter SEQ ID: Not reported  
Transporter-1 Date: Not reported  
Waste SEQ ID: Not reported  
Waste Type Code 2: Not reported  
Waste Type Code 3: Not reported  
Waste Type Code 4: Not reported  
Waste Type Code 5: Not reported  
Waste Type Code 6: Not reported  
Date Accepted: Not reported  
Manifest Discrepancy Type: Not reported  
Data Entry Number: Not reported  
Was Load Rejected: SILVER SPRING, MD 20904  
Reason Load Was Rejected: Not reported

**IC1218** **VERIZON**  
**ESE** **9321 GAITHER ROAD VEH**  
**< 1/8** **GAITHERSVILLE, MD 20877**  
**0.117 mi.**  
**619 ft.** **Site 7 of 8 in cluster IC**

**MD MANIFEST** **S121870812**  
**N/A**

**Actual:** **MANIFEST:**  
**487 ft.** EPAID: MDR000005082  
**Focus Map:** Name: VERIZON  
**1** Address: 9321 GAITHER ROAD VEH  
City,State,Zip: GAITHERSVILLE, MD 20877-1417  
Manifest Number: 005206142SKS  
Transporter 1: SAFETY-KLEEN SYSTEMS, INC.  
Transporter 2: Not reported  
Generator Certifier: MIKE DINTERMAN  
Date Shipped Out: 03/16/2016  
Destination Facility Certifier: KIMBERLY GREEN  
Date Arrived at Destination Facility: 03/24/2016  
Quantity: 30  
Unit: Gallons

EPAID: MDR000005082  
Name: VERIZON  
Address: 9321 GAITHER ROAD VEH  
City,State,Zip: GAITHERSVILLE, MD 20877-1417  
Manifest Number: 004643164SKS  
Transporter 1: SAFETY-KLEEN SYSTEMS INC  
Transporter 2: Not reported  
Generator Certifier: MIKE DINTERMAN  
Date Shipped Out: 03/30/2015  
Destination Facility Certifier: MICHELLE BEST  
Date Arrived at Destination Facility: 04/10/2015  
Quantity: 29  
Unit: GALLONS

EPAID: MDR000005082  
Name: VERIZON  
Address: 9321 GAITHER ROAD VEH

Map ID  
Direction  
Distance  
Elevation

MAP FINDINGS

Site

Database(s)

EDR ID Number  
EPA ID Number

**VERIZON (Continued)**

**S121870812**

City,State,Zip: GAITHERSVILLE, MD 20877-1417  
Manifest Number: 004942650SKS  
Transporter 1: SAFETY-KLEEN SYSTEMS INC  
Transporter 2: Not reported  
Generator Certifier: MIKE DINTELMAN  
Date Shipped Out: 06/01/2015  
Destination Facility Certifier: MICHELLE BEST  
Date Arrived at Destingation Facility: 07/02/2015  
Quantity: 30  
Unit: GALLONS

EPAID: MDR000005082  
Name: VERIZON  
Address: 9321 GAITHER ROAD VEH  
City,State,Zip: GAITHERSVILLE, MD 20877-1417  
Manifest Number: 005159251SKS  
Transporter 1: SAFETY-KLEEN SYSTEMS INC  
Transporter 2: Not reported  
Generator Certifier: MIKE DINTERMAN  
Date Shipped Out: 12/15/2015  
Destination Facility Certifier: JENNIFER SZNICSAB  
Date Arrived at Destingation Facility: 12/23/2015  
Quantity: 28  
Unit: GALLONS

EPAID: MDR000005082  
Name: VERIZON  
Address: 9321 GAITHER ROAD VEH  
City,State,Zip: GAITHERSVILLE, MD 20877-1417  
Manifest Number: 04977639SKS  
Transporter 1: SAFETY-KLEEN SYSTEMS INC  
Transporter 2: Not reported  
Generator Certifier: MIKE DINTERMAN  
Date Shipped Out: 09/15/2015  
Destination Facility Certifier: MICHELLE BEST  
Date Arrived at Destingation Facility: 09/24/2015  
Quantity: 30  
Unit: GALLONS

EPAID: MDR000005082  
Name: VERIZON  
Address: 9321 GAITHER ROAD VEH  
City,State,Zip: GAITHERSVILLE, MD 20877-1417  
Manifest Number: 005437613SKS  
Transporter 1: SAFETY-KLEEN SYSTEMS, INC.  
Transporter 2: CLEAN HARBORS ENVIRONMENTAL SERVICES  
Generator Certifier: MIKE DINTERMAN  
Date Shipped Out: 06/16/2016  
Destination Facility Certifier: JENNIFER SZEMCSAL  
Date Arrived at Destingation Facility: 06/24/2016  
Quantity: 30  
Unit: Gallons

EPAID: MDR000005082  
Name: VERIZON  
Address: 9321 GAITHER ROAD VEH  
City,State,Zip: GAITHERSVILLE, MD 20877-1417

Map ID  
Direction  
Distance  
Elevation

MAP FINDINGS

Site

Database(s)

EDR ID Number  
EPA ID Number

**VERIZON (Continued)**

**S121870812**

Manifest Number: 005630130SKS  
Transporter 1: SAFETY KLEEN  
Transporter 2: CLEAN HARBORS  
Generator Certifier: MIKE DINTERMAN  
Date Shipped Out: 12/16/2016  
Destination Facility Certifier: K GREEN  
Date Arrived at Destination Facility: 12/22/2016  
Quantity: 28  
Unit: Gallons

IC1219  
ESE  
< 1/8  
0.117 mi.  
619 ft.

**SHADY GROVE SOC GLC-07109**  
**9321 GAITHER ROIAID**  
**GAITHERSBURG, MD 20877**  
**Site 8 of 8 in cluster IC**

**MD UST**  
**MD Financial Assurance**

**U004068718**  
**N/A**

**Actual:**  
**487 ft.**  
**Focus Map:**  
**1**

**UST:**  
Facility Id: 17312  
Oper Name: Paul L Howard  
Form Name: Paul L. Howard  
Form Title: Specialist-Environmental Management  
Form Date: 01/07/1993  
Owner Id: 11204  
  
**Owner:**  
Owner Name: C & P Telephone Company  
Owner Address: 13508 New Hampshire Avenue Floor 1  
Owner City: Silver Spring  
Owner State: MD  
Owner Zip: 20904  
Owner Phone: Not reported  
Owner Contact: Lois Bayless

**Tanks:**  
Tank ID: 1  
**Tank Status: Permanently Out of Use**  
Tank Capacity: 550  
Substance Description: Used Oil  
Tank Compartment: False  
Compartment Compartment: A  
Date Installed: 04/01/1973  
Tank Material Desc: Asphalt Coated or Bare Steel  
Pipe Material Desc: Bare or Galvanized Steel

Tank ID: 2  
**Tank Status: Permanently Out of Use**  
Tank Capacity: 12000  
Substance Description: Gasoline  
Tank Compartment: False  
Compartment Compartment: A  
Date Installed: 01/01/1986  
Tank Material Desc: Fiberglass Reinforced Plastic  
Pipe Material Desc: Bare or Galvanized Steel

**MD Financial Assurance 2:**  
Name: SHADY GROVE SOC GLC-07109

Map ID  
Direction  
Distance  
Elevation

MAP FINDINGS

Site

Database(s)

EDR ID Number  
EPA ID Number

**SHADY GROVE SOC GLC-07109 (Continued)**

**U004068718**

Address: 9321 GAITHER ROAD  
City,State,Zip: GAITHERSBURG, MD 20877  
Region: 2  
Facility ID: 17312  
Self Insured: False  
Insurance: False  
Risk Retention Group: False  
Guarantee: False  
Surety Bonds: False  
Letter of Credit: False  
State Fund: False  
Other Finance: False  
Finacnce Comments: Not reported  
FR Not Listed: False

1220  
South  
< 1/8  
0.117 mi.  
620 ft.

**6705 NEWBOLD DR, NORMA PARKER**  
**6705 NEWBOLD DR**  
**BETHESDA, MD 20817**

**MD ASBESTOS S122982385**  
**N/A**

**Actual:**  
**334 ft.**

**Focus Map:**  
**11**

**ASBESTOS:**

Name: 6705 NEWBOLD DR, NORMA PARKER  
Address: 6705 NEWBOLD DR  
City,State,Zip: BETHESDA, MD 20817-  
Year: 2018  
Removal/Encapsulation/Demolition Start Date: 07/14/2018  
Removal/Encapsulation/Demolition End Date: 07/14/2018  
Days of the week worked: SAT  
Volume off facility Component (Cat I) not removed: 0 Cubic Yards  
Volume off facility Component (Cat I) not removed: 0 Cubic Yards  
Volume off facility Component (Cat II) not removed: 0 Cubic Yards  
Hours worked in a day: 8AM-4:30  
Original or resubmit: O Origina  
Number of floors in building: 0  
Pipe Cat I not removed: 0 Linear Feet  
Pipe Cat II not removed: 0 Linear Feet  
Type of Building: Residence  
Contractor name: America Environmental  
Length of project: Not reported  
Type of project from notification form: S-N Non-NESHAP Renovation/Dem  
Volume off facility component Cat I non friable removed: 0 Cubic Yards  
Pipes Cat I non friable removed: 0 Linear Feet  
Surface area Cat I non friable removed: 0 Square Feet  
Volume off facility component, Cat II non friable removed: 0 Cubic Yards  
Pipe Cat II non friable removed: 0 Linear Feet  
Surface area Cat II non friable removed: 400 Square Feet  
Volume of facility component RACM removed: 0 Cubic Yards  
Pipes RACM removed: 0 Linear Feet  
Surface area RACM removed: 0 Square Feet  
Surface area Cat I not removed: 0 Square Feet  
Surface area Cat II not removed: 0 Square Feet  
Site description (found in Section II of the notification): Not reported  
Owner of the site: True  
Landfill asbestos will be sent to: True  
Transporter of the waste: True  
Facility off components units: Not reported  
Pipes unit of measure: Linear Feet

Map ID  
Direction  
Distance  
Elevation

MAP FINDINGS

Site

Database(s)

EDR ID Number  
EPA ID Number

**6705 NEWBOLD DR, NORMA PARKER (Continued)**

**S122982385**

|                               |                         |
|-------------------------------|-------------------------|
| Surface area unit of measure: | Square Feet Square Feet |
| Received Date:                | 07/16/2018              |
| Owner name:                   | Norma Parker            |
| Owner contact:                | Not reported            |
| Owner street address:         | 6705 Newbold Dr         |
| Owner street address 2:       | Not reported            |
| Owner city:                   | Bethesda                |
| Owner state:                  | MD                      |
| Owner zip code:               | 20817-                  |
| ID number:                    | 181450                  |

ID1221  
SW  
< 1/8  
0.118 mi.  
622 ft.

**5913 RYLAND RD  
BETHESDA, MD 20817**

**Site 1 of 5 in cluster ID**

**MD LEAD S118901775  
N/A**

**Actual:**  
**328 ft.**  
**Focus Map:**  
**8**

|                      |  |
|----------------------|--|
| MD LEAD:             |  |
| Name:                | Not reported                                 |
| Address:             | 5913 RYLAND RD                               |
| City,State,Zip:      | BETHESDA, MD 20817                           |
| Facility ID:         | 160700574670                                 |
| Cert Number:         | 749058                                       |
| Unit ID:             | SFP  |
| Inspection Date:     | 07/11/2016                                   |
| Limit Date:          | Not reported                                 |
| Invalid:             | Not reported                                 |
| Company No:          | 7725   |
| Company Name:        | Professional Environmental Services          |
| ReInspection Date:   | / /  |
| Option:              | BETHESDA, MD 20817                           |
| Inspection Category: | Full Risk Reduction Standard Dust Inspection |
| Pass/Fail:           | P  |
| Inspector Number:    | 3485   |
| Inspector Name:      | Smiler Hal                                   |
| Property Number:     | 160700574670                                 |

ID1222  
SW  
< 1/8  
0.118 mi.  
622 ft.

**5913 RYLAND DR  
BETHESDA, MD 20817**

**Site 2 of 5 in cluster ID**

**MD LEAD S107241016  
N/A**

**Actual:**  
**328 ft.**  
**Focus Map:**  
**8**

|                    |                         |
|--------------------|-------------------------|
| MD LEAD:           |                         |
| Name:              | Not reported            |
| Address:           | 5913 RYLAND DRIVE       |
| City,State,Zip:    | MD 20817                |
| Facility ID:       | 160700574670            |
| Cert Number:       | 101070                  |
| Unit ID:           | SINGLE                  |
| Inspection Date:   | 06/04/1999              |
| Limit Date:        | Not reported            |
| Invalid:           | F                       |
| Company No:        | 2230                    |
| Company Name:      | AmeriSpec Lead Services |
| ReInspection Date: | / /                     |

Map ID  
Direction  
Distance  
Elevation

MAP FINDINGS

Site

Database(s)

EDR ID Number  
EPA ID Number

(Continued)

S107241016

Option: MD 20817  
Inspection Category: Full Risk Reduction Standard Dust Inspection  
Pass/Fail: P  
Inspector Number: 3187  
Inspector Name: Price Larry F  
Property Number: 160700574670

Name: Not reported  
Address: 5913 RYLAND DRIVE  
City,State,Zip: BETHESDA, MD 20817  
Facility ID: 160700574670  
Cert Number: 229468  
Unit ID: Not reported  
Inspection Date: 01/31/2003  
Limit Date: Not reported  
Invalid: F  
Company No: 4145  
Company Name: AmeriSpec Lead Services  
ReInspection Date: / /  
Option: BETHESDA, MD 20817  
Inspection Category: Full Risk Reduction Standard Dust Inspection  
Pass/Fail: P  
Inspector Number: 5034  
Inspector Name: Price Larry F  
Property Number: 160700574670

Name: Not reported  
Address: 5913 RYLAND DR  
City,State,Zip: BETHESDA, MD 20817  
Facility ID: 160700574670  
Cert Number: 492422  
Unit ID: SFP  
Inspection Date: 07/16/2010  
Limit Date: Not reported  
Invalid: F  
Company No: 7725  
Company Name: Professional Environmental Services  
ReInspection Date: / /  
Option: BETHESDA, MD 20817  
Inspection Category: Full Risk Reduction Standard Visual Inspection  
Pass/Fail: P  
Inspector Number: 3485  
Inspector Name: Smiler Hal  
Property Number: 160700574670

Name: Not reported  
Address: 5913 RYLAND DR  
City,State,Zip: BETHESDA, MD 20817  
Facility ID: 160700574670  
Cert Number: 608400  
Unit ID: SFP  
Inspection Date: 06/21/2012  
Limit Date: Not reported  
Invalid: F  
Company No: 7725  
Company Name: Professional Environmental Services  
ReInspection Date: / /

Map ID  
Direction  
Distance  
Elevation

MAP FINDINGS

Site

Database(s)

EDR ID Number  
EPA ID Number

(Continued)

S107241016

Option: BETHESDA, MD 20817  
Inspection Category: Full Risk Reduction Standard Dust Inspection  
Pass/Fail: P  
Inspector Number: 3485  
Inspector Name: Smiler Hal  
Property Number: 160700574670

Name: Not reported  
Address: 5913 RYLAND DR  
City,State,Zip: MD 20817  
Facility ID: 160700574670  
Cert Number: 052179  
Unit ID: SINGLE  
Inspection Date: 08/20/1997  
Limit Date: Not reported  
Invalid: F  
Company No: 654  
Company Name: RTS Environmental Services, Inc.  
ReInspection Date: / /  
Option: MD 20817  
Inspection Category: Full Risk Reduction Standard Dust Inspection  
Pass/Fail: P  
Inspector Number: 74  
Inspector Name: King Burton G.  
Property Number: 160700574670

HL1223  
SE  
< 1/8  
0.118 mi.  
625 ft.

5359 POOKS HILL RD  
BETHESDA, MD 20814  
Site 14 of 19 in cluster HL

MD LEAD S118555851  
N/A

Actual:  
325 ft.  
Focus Map:  
8

MD LEAD:  
Name: Not reported  
Address: 5359 POOKS HILL RD  
City,State,Zip: BETHESDA, MD 20814  
Facility ID: 160701680958  
Cert Number: 713029  
Unit ID: Not reported  
Inspection Date: 12/04/2015  
Limit Date: Not reported  
Invalid: Not reported  
Company No: 15254  
Company Name: Jianhua Hao  
ReInspection Date: / /  
Option: BETHESDA, MD 20814  
Inspection Category: Full Risk Reduction Standard Dust Inspection  
Pass/Fail: P  
Inspector Number: 15255  
Inspector Name: Hao Jianhua  
Property Number: 160701680958



Map ID  
Direction  
Distance  
Elevation

MAP FINDINGS

Site

Database(s)

EDR ID Number  
EPA ID Number

**HL1224**  
**SE**  
**< 1/8**  
**0.118 mi.**  
**625 ft.**  
**Site 15 of 19 in cluster HL**

**MD LEAD** **S118384934**  
**N/A**

**Actual:** 325 ft.  
**Focus Map:** 8

**MD LEAD:**

Name: Not reported  
Address: 5325 POOKS HILL RD  
City,State,Zip: BETHESDA, MD 20814  
Facility ID: 160701680617  
Cert Number: 723197  
Unit ID: SFP  
Inspection Date: 08/04/2015  
Limit Date: Not reported  
Invalid: Not reported  
Company No: 7725  
Company Name: Professional Environmental Services  
ReInspection Date: / /  
Option: BETHESDA, MD 20814  
Inspection Category: Full Risk Reduction Standard Dust Inspection  
Pass/Fail: P  
Inspector Number: 3485  
Inspector Name: Smiler Hal  
Property Number: 160701680617

Name: Not reported  
Address: 5325 POOKS HILL RD  
City,State,Zip: BETHESDA, MD 20814  
Facility ID: 160701680617  
Cert Number: 723197  
Unit ID: SFP  
Inspection Date: 08/04/2015  
Limit Date: Not reported  
Invalid: Not reported  
Company No: 7725  
Company Name: Professional Environmental Services  
ReInspection Date: / /  
Option: BETHESDA, MD 20814  
Inspection Category: Full Risk Reduction Standard Dust Inspection  
Pass/Fail: P  
Inspector Number: 3485  
Inspector Name: Smiler Hal  
Property Number: 160701680617

**HL1225**  
**SE**  
**< 1/8**  
**0.118 mi.**  
**625 ft.**  
**Site 16 of 19 in cluster HL**

**MD LEAD** **S121041522**  
**N/A**

**Actual:** 325 ft.  
**Focus Map:** 8

**MD LEAD:**

Name: Not reported  
Address: 5357 POOKS HILL ROAD  
City,State,Zip: BETHESDA, MD 20814  
Facility ID: 160701680934  
Cert Number: 789043  
Unit ID: SFP  
Inspection Date: 03/07/2017  
Limit Date: Not reported

Map ID  
Direction  
Distance  
Elevation

MAP FINDINGS

Site

Database(s)

EDR ID Number  
EPA ID Number

(Continued)

S121041522

Invalid: Not reported  
Company No: 7725  
Company Name: Professional Environmental Services  
ReInspection Date: / /  
Option: BETHESDA, MD 20814  
Inspection Category: Full Risk Reduction Standard Dust Inspection  
Pass/Fail: P  
Inspector Number: 3485  
Inspector Name: Smiler Hal  
Property Number: 160701680934

HL1226  
SE  
< 1/8  
0.118 mi.  
625 ft.

5309 POOKS HILL ROAD  
BETHESDA, MD 20814  
Site 17 of 19 in cluster HL

MD LEAD S118384933  
N/A

Actual:  
325 ft.  
Focus Map:  
8

MD LEAD:  
Name: Not reported  
Address: 5309 POOKS HILL ROAD  
City,State,Zip: BETHESDA, MD 20814  
Facility ID: 160701680457  
Cert Number: 878960  
Unit ID: 5309:SFP  
Inspection Date: 08/22/2019  
Limit Date: 2021-08-22 00:00:00  
Invalid: Not reported  
Company No: 5503  
Company Name: Not reported  
ReInspection Date: Not reported  
Option: Limited Lead Free, Must Reinspect Exterior Every Two Years  
Inspection Category: Lead Free  
Pass/Fail: P  
Inspector Number: 4615  
Inspector Name: Not reported  
Property Number: 160701680457

Name: Not reported  
Address: 5309 POOKS HILL RD  
City,State,Zip: BETHESDA, MD 20814  
Facility ID: 160701680457  
Cert Number: 686390  
Unit ID: SFP  
Inspection Date: 06/11/2015  
Limit Date: Not reported  
Invalid: Not reported  
Company No: 5503  
Company Name: INTECH Solutions, Inc.  
ReInspection Date: / /  
Option: BETHESDA, MD 20814  
Inspection Category: Full Risk Reduction Standard Dust Inspection  
Pass/Fail: P  
Inspector Number: 4615  
Inspector Name: Lowe Phillip A  
Property Number: 160701680457

Map ID  
Direction  
Distance  
Elevation

MAP FINDINGS

Site

Database(s)

EDR ID Number  
EPA ID Number

HL1227  
SE  
< 1/8  
0.118 mi.  
625 ft.

5319 POOKS HILL ROAD  
BETHESDA, MD 20814  
Site 18 of 19 in cluster HL

MD LEAD S118901862  
N/A

Actual:  
325 ft.

Focus Map:  
8

MD LEAD:

Name: Not reported  
Address: 5319 POOKS HILL RD  
City,State,Zip: BETHESDA, MD 20814  
Facility ID: 160701680550  
Cert Number: 759215  
Unit ID: UPPER  
Inspection Date: 08/10/2016  
Limit Date: Not reported  
Invalid: Not reported  
Company No: 14582  
Company Name: Nichole D. Pinos  
ReInspection Date: / /  
Option: BETHESDA, MD 20814  
Inspection Category: Full Risk Reduction Standard Dust Inspection  
Pass/Fail: P  
Inspector Number: 15846  
Inspector Name: Pinos Nichole Danielle  
Property Number: 160701680550

Name: Not reported  
Address: 5319 POOKS HILL RD  
City,State,Zip: BETHESDA, MD 20814  
Facility ID: 160701680550  
Cert Number: 759216  
Unit ID: LOWER  
Inspection Date: 08/10/2016  
Limit Date: Not reported  
Invalid: Not reported  
Company No: 14582  
Company Name: Nichole D. Pinos  
ReInspection Date: / /  
Option: BETHESDA, MD 20814  
Inspection Category: Full Risk Reduction Standard Dust Inspection  
Pass/Fail: P  
Inspector Number: 15846  
Inspector Name: Pinos Nichole Danielle  
Property Number: 160701680550

Name: Not reported  
Address: 5319 POOKS HILL ROAD  
City,State,Zip: BETHESDA, MD 20814  
Facility ID: 160701680550  
Cert Number: 813973  
Unit ID: UPPER  
Inspection Date: 09/01/2017  
Limit Date: Not reported  
Invalid: Not reported  
Company No: 7725  
Company Name: Professional Environmental Services  
ReInspection Date: / /  
Option: BETHESDA, MD 20814  
Inspection Category: Full Risk Reduction Standard Dust Inspection

Map ID  
Direction  
Distance  
Elevation

MAP FINDINGS

Site

Database(s)

EDR ID Number  
EPA ID Number

(Continued)

S118901862

Pass/Fail: P  
Inspector Number: 3485  
Inspector Name: Smiler Hal  
Property Number: 160701680550  
  
Name: Not reported  
Address: 5319 POOKS HILL ROAD  
City,State,Zip: BETHESDA, MD 20814  
Facility ID: 16070168  
Cert Number: 842612  
Unit ID: UPPER  
Inspection Date: 08/15/2018  
Limit Date: Not reported  
Invalid: Not reported  
Company No: 7725  
Company Name: Not reported  
ReInspection Date: Not reported  
Option: BETHESDA, MD 20814  
Inspection Category: Full Risk Reduction Standard Dust Inspection  
Pass/Fail: P  
Inspector Number: 3485  
Inspector Name: Not reported  
Property Number: 16070168

1228  
South  
< 1/8  
0.119 mi.  
627 ft.

7020 BARKWATER COURT  
BETHESDA, MD 20817

MD LEAD S118901859  
N/A

Actual:  
227 ft.  
Focus Map:  
10

MD LEAD:  
Name: Not reported  
Address: 7020 BARKWATER COURT  
City,State,Zip: BETHESDA, MD 20817  
Facility ID: 160700699735  
Cert Number: 752776  
Unit ID: Not reported  
Inspection Date: 06/16/2016  
Limit Date: Not reported  
Invalid: Not reported  
Company No: 4583  
Company Name: Alban Home Inspection Services, Inc.  
ReInspection Date: / /  
Option: Full Lead Free  
Inspection Category: Lead Free  
Pass/Fail: P  
Inspector Number: 5051  
Inspector Name: Satterfield Quintin D  
Property Number: 160700699735

Map ID  
Direction  
Distance  
Elevation

MAP FINDINGS

Site

Database(s)

EDR ID Number  
EPA ID Number

**GS1229**     **PEPCO**  
**WNW**       **9405 FIELDS RD AND WASHINGTON RD**  
**< 1/8**       **GAITHERSBURG, MD 20878**  
**0.119 mi.**  
**630 ft.**     **Site 4 of 5 in cluster GS**

**MD OCPCASES**     **S104603240**  
                             **N/A**

**Actual:**       OCPCASES:  
**490 ft.**       Name:                PEPCO  
**Focus Map:**   Address:               9405 FIELDS RD AND WASHINGTON RD  
**1**               City,State,Zip:       GAITHERSBURG, MD 20878  
                     Facility ID:            94-1450MO  
                     Facility Status/Code: CLOSED/  
                     Date Open:            11/16/1993  
                     Date Closed:          01/12/1994  
                     Release:               Not reported  
                     Cleanup:               Not reported  
                     Registration Number: Not reported

Name:                PEPCO  
Address:               9405 FIELDS RD AND WASHINGTON RD  
City,State,Zip:       GAITHERSBURG, MD 20878  
Facility ID:            94-1450MO  
Facility Status/Code: CLOSED/  
Date Open:            11/16/1993  
Date Closed:          01/12/1994  
Release:               Not reported  
Cleanup:               Not reported  
Registration Number: Not reported

**1230**  
**NW**         **7200 BELL'S MILL ROAD**  
**< 1/8**       **, MD 20817**  
**0.119 mi.**  
**630 ft.**

**MD LEAD**     **S121391722**  
                             **N/A**

**Actual:**       MD LEAD:  
**290 ft.**       Name:                Not reported  
**Focus Map:**   Address:               7200 BELL'S MILL ROAD  
**8**               City,State,Zip:       MD 20817  
                     Facility ID:            Not reported  
                     Cert Number:          075335  
                     Unit ID:                Not reported  
                     Inspection Date:       06/03/1997  
                     Limit Date:            Not reported  
                     Invalid:                Not reported  
                     Company No:           131  
                     Company Name:        Alban Home Inspection Service  
                     ReInspection Date:   / /  
                     Option:                MD 20817  
                     Inspection Category: Full Risk Reduction Standard Dust Inspection  
                     Pass/Fail:             P  
                     Inspector Number:    25  
                     Inspector Name:       Harpool David L  
                     Property Number:     Not reported

Map ID  
Direction  
Distance  
Elevation

MAP FINDINGS

Site

Database(s)

EDR ID Number  
EPA ID Number

IE1231 CATALYST HEALTH SOLUTIONS  
NE 800 KING FARM BOULEVARD  
< 1/8 ROCKVILLE, MD 20850  
0.119 mi.  
630 ft. Site 1 of 2 in cluster IE

MD UST U003979188  
MD Financial Assurance N/A

Actual:  
469 ft.

Focus Map:  
2

UST:

Facility Id: 15598  
Oper Name: Donald Lee  
Form Name: Donald E. Lee  
Form Title: Director, IT Operations  
Form Date: 08/26/2010  
Owner Id: 10078

Owner:

Owner Name: Catalyst Health Solutions  
Owner Address: 800 King Farm Boulevard  
Owner City: Rockville  
Owner State: MD  
Owner Zip: 20850  
Owner Phone: (301) 419-2488  
Owner Contact: Brian Blanche

Tanks:

Tank ID: 1  
**Tank Status: Permanently Out Of Use**  
Tank Capacity: 500  
Substance Description: Diesel  
Tank Compartment: False  
Compartment Compartment: A  
Date Installed: 09/01/2004  
Tank Material Desc: Cathodically Protected Steel (Coating w/CP - Galvanic)  
Pipe Material Desc: Flexible Plastic

MD Financial Assurance 2:

Name: CATALYST HEALTH SOLUTIONS  
Address: 800 KING FARM BOULEVARD  
City,State,Zip: ROCKVILLE, MD 20850  
Region: 2  
Facility ID: 15598  
Self Insured: False  
Insurance: False  
Risk Retention Group: False  
Guarantee: False  
Surety Bonds: False  
Letter of Credit: False  
State Fund: False  
Other Finance: False  
Finacnce Comments: Not reported  
FR Not Listed: False

Map ID  
Direction  
Distance  
Elevation

MAP FINDINGS

Site

Database(s)

EDR ID Number  
EPA ID Number

**IE1232**  
**NE**  
**< 1/8**  
**0.119 mi.**  
**630 ft.**  
**CATALYST RX**  
**800 KING FARM BLVD**  
**ROCKVILLE, MD 20850**  
**Site 2 of 2 in cluster IE**

**MD OCPCASES** **S110789368**  
**N/A**

**Actual:** 469 ft.  
**Focus Map:** 2  
OCPCASES:  
Name: CATALYST RX  
Address: 800 KING FARM BLVD  
City,State,Zip: ROCKVILLE, MD 20850  
Facility ID: 11-0435MO  
Facility Status/Code: CLOSED/Tank Closure - Motor/Lube Oil  
Date Open: 02/03/2011  
Date Closed: 04/26/2011  
Release: NO  
Cleanup: NO  
Registration Number: 15598

**1233**  
**NE**  
**< 1/8**  
**0.120 mi.**  
**631 ft.**  
**733 BEALL AVE**  
**ROCKVILLE, MD 20850**

**MD LEAD** **S108917127**  
**N/A**

**Actual:** 418 ft.  
**Focus Map:** 4  
MD LEAD:  
Name: Not reported  
Address: 733 BEALL AVE  
City,State,Zip: ROCKVILLE, MD 20850  
Facility ID: 160400229914  
Cert Number: 409109  
Unit ID: Not reported  
Inspection Date: 09/19/2007  
Limit Date: Not reported  
Invalid: F  
Company No: 10248  
Company Name: Fanatic Inspection Services  
ReInspection Date: / /  
Option: ROCKVILLE, MD 20850  
Inspection Category: Full Risk Reduction Standard Dust Inspection  
Pass/Fail: P  
Inspector Number: 10249  
Inspector Name: Harris Carl A.  
Property Number: 160400229914

**IF1234**  
**SSE**  
**< 1/8**  
**0.120 mi.**  
**631 ft.**  
**9603 ROCKVILLE PIKE**  
**BETHESDA, MD 20814**  
**Site 1 of 2 in cluster IF**

**MD LEAD** **S118383560**  
**N/A**

**Actual:** 243 ft.  
**Focus Map:** 9  
MD LEAD:  
Name: Not reported  
Address: 9603 ROCKVILLE PIKE  
City,State,Zip: BETHESDA, MD 20814  
Facility ID: 0700598015  
Cert Number: 681027  
Unit ID: Not reported  
Inspection Date: 06/03/2015

Map ID  
Direction  
Distance  
Elevation

MAP FINDINGS

Site

Database(s)

EDR ID Number  
EPA ID Number

(Continued)

S118383560

Limit Date: Not reported  
Invalid: Not reported  
Company No: 14778  
Company Name: Dennis V. Fosket  
ReInspection Date: / /  
Option: BETHESDA, MD 20814  
Inspection Category: Full Risk Reduction Standard Dust Inspection  
Pass/Fail: P  
Inspector Number: 14776  
Inspector Name: Fosket Dennis V.  
Property Number: 0700598015

Name: Not reported  
Address: 9603 ROCKVILLE PIKE  
City,State,Zip: BETHESDA, MD 20814  
Facility ID: 160700598015  
Cert Number: 887588  
Unit ID: SFP  
Inspection Date: 02/14/2020  
Limit Date: 1899-12-30 00:00:00  
Invalid: Not reported  
Company No: 14830  
Company Name: Not reported  
ReInspection Date: Not reported  
Option: BETHESDA, MD 20814  
Inspection Category: Full Risk Reduction Standard Dust Inspection  
Pass/Fail: P  
Inspector Number: 15561  
Inspector Name: Not reported  
Property Number: 160700598015

1235  
SSW  
< 1/8  
0.120 mi.  
633 ft.

FED. OF AMER. SOC. FOR EXP. BIOLOGY  
9650 ROCKVILLE PIKE  
BETHESDA, MD 20814

US AIRS 1004522637  
FINDS N/A  
ECHO

Actual:  
271 ft.  
Focus Map:  
9

US AIRS MINOR:  
Envid: 1004522637  
Region Code: 03  
Programmatic ID: AIR MD0000002403100189  
Facility Registry ID: 110001247543  
D and B Number: Not reported  
Primary SIC Code: 8621  
NAICS Code: 813920  
Default Air Classification Code: MIN  
Facility Type of Ownership Code: POF  
Air CMS Category Code: Not reported  
HPV Status: Not reported

FINDS:  
Registry ID: 110001247543

Click Here:

Environmental Interest/Information System:  
AFS (Aerometric Information Retrieval System (AIRS) Facility  
Subsystem) replaces the former Compliance Data System (CDS), the



Map ID  
Direction  
Distance  
Elevation

MAP FINDINGS

Site

Database(s)

EDR ID Number  
EPA ID Number

**FED. OF AMER. SOC. FOR EXP. BIOLOGY (Continued)**

**1004522637**

National Emission Data System (NEDS), and the Storage and Retrieval of Aerometric Data (SAROAD). AIRS is the national repository for information concerning airborne pollution in the United States. AFS is used to track emissions and compliance data from industrial plants. AFS data are utilized by states to prepare State Implementation Plans to comply with regulatory programs and by EPA as an input for the estimation of total national emissions. AFS is undergoing a major redesign to support facility operating permits required under Title V of the Clean Air Act.

MD-PEMIS (Maryland - Permanent (Air) Emission) database houses data related to Air Emissions. Also known to the EPA as National Emissions Inventory (NEI).

AIR MINOR

[Click this hyperlink](#) while viewing on your computer to access additional FINDS: detail in the EDR Site Report.

**ECHO:**

Envid: 1004522637  
Registry ID: 110001247543  
DFR URL: <http://echo.epa.gov/detailed-facility-report?fid=110001247543>  
Name: FED. OF AMER. SOC. FOR EXP. BIOLOGY  
Address: 9650 ROCKVILLE PIKE  
City,State,Zip: BETHESDA, MD 20814

**IG1236**

**SSE**

**< 1/8**

**0.120 mi.**

**633 ft.**

**9608 PAGE AVE**

**BETHESDA, MD 20814**

**Site 1 of 4 in cluster IG**

**MD LEAD S118384923**

**N/A**

**Actual:**

**361 ft.**

**Focus Map:  
8**

**MD LEAD:**

Name: Not reported  
Address: 9608 PAGE AVE  
City,State,Zip: BETHESDA, MD 20814  
Facility ID: 160700691967  
Cert Number: 658318  
Unit ID: Not reported  
Inspection Date: 07/06/2015  
Limit Date: Not reported  
Invalid: Not reported  
Company No: 11517  
Company Name: East Coast Building Consultants  
Reinspection Date: / /  
Option: BETHESDA, MD 20814  
Inspection Category: Full Risk Reduction Standard Dust Inspection  
Pass/Fail: P  
Inspector Number: 14058  
Inspector Name: Jenkins Douglas Wilson W  
Property Number: 160700691967

Map ID  
Direction  
Distance  
Elevation

MAP FINDINGS

Site

Database(s)

EDR ID Number  
EPA ID Number

1237  
WSW  
< 1/8  
0.120 mi.  
634 ft.

6 RENWICK COURT  
ROCKVILLE, MD 20850

MD LEAD S107240057  
N/A

Actual:  
399 ft.

Focus Map:  
4

MD LEAD:

Name: Not reported  
Address: 6 RENWICK COURT  
City,State,Zip: ROCKVILLE, MD 20850  
Facility ID: 160401470566  
Cert Number: 857047  
Unit ID: SFP  
Inspection Date: 12/27/2018  
Limit Date: Not reported  
Invalid: Not reported  
Company No: 14582  
Company Name: Not reported  
ReInspection Date: Not reported  
Option: ROCKVILLE, MD 20850  
Inspection Category: Lead Free  
Pass/Fail: P  
Inspector Number: 15846  
Inspector Name: Not reported  
Property Number: 160401470566

Name: Not reported  
Address: 6 RENWICK COURT  
City,State,Zip: ROCKVILLE, MD 20850  
Facility ID: 160401470566  
Cert Number: 718760  
Unit ID: SFP  
Inspection Date: 11/19/2015  
Limit Date: Not reported  
Invalid: Not reported  
Company No: 14003  
Company Name: 1 Source Home & Lead Inspections  
ReInspection Date: / /  
Option: ROCKVILLE, MD 20850  
Inspection Category: Full Risk Reduction Standard Dust Inspection  
Pass/Fail: P  
Inspector Number: 14005  
Inspector Name: Johnson Daniel  
Property Number: 160401470566

Name: Not reported  
Address: 6 RENWICK COURT  
City,State,Zip: ROCKVILLE, MD 20850  
Facility ID: 160401470566  
Cert Number: 088340  
Unit ID: SINGLE-FAMILY  
Inspection Date: 02/12/2001  
Limit Date: Not reported  
Invalid: F  
Company No: 4297  
Company Name: NuWorld Environmental Consulting Corporation  
ReInspection Date: / /  
Option: Full Lead Free  
Inspection Category: Lead Free Dust Inspection

Map ID  
Direction  
Distance  
Elevation

MAP FINDINGS

Site

Database(s)

EDR ID Number  
EPA ID Number

(Continued)

S107240057

Pass/Fail: P  
Inspector Number: 5285  
Inspector Name: Liang Raymond  
Property Number: 160401470566  
  
Name: Not reported  
Address: 6 RENWICK COURT  
City,State,Zip: ROCKVILLE, MD 20850  
Facility ID: 160401470566  
Cert Number: 770713  
Unit ID: SFP  
Inspection Date: 05/02/2017  
Limit Date: Not reported  
Invalid: Not reported  
Company No: 14003  
Company Name: 1 Source Home & Lead Inspections  
ReInspection Date: / /  
Option: ROCKVILLE, MD 20850  
Inspection Category: Full Risk Reduction Standard Dust Inspection  
Pass/Fail: P  
Inspector Number: 14005  
Inspector Name: Johnson Daniel  
Property Number: 160401470566

IH1238  
NW  
< 1/8  
0.120 mi.  
635 ft.

B GIANCOLA QUARRY  
BETHESDA, MD 20817  
Site 1 of 2 in cluster IH

MINES MRDS 1025695512  
N/A

Actual:  
283 ft.

Focus Map:  
7

MINES MRDS:  
Name: B GIANCOLA QUARRY  
Address: Not reported  
Deposit identification Number: 10218246  
City,State,Zip: BETHESDA, MARYLAND 20817  
URL: [https://mrdata.usgs.gov/mrds/show-mrds.php?dep\\_id=10218246](https://mrdata.usgs.gov/mrds/show-mrds.php?dep_id=10218246)  
MRDS Identification Number: W019901  
MAS/MILS Identification Number: 0240310009  
Region: NA  
Country: United States  
Primary Commodities: Mica  
Secondary Commodities: Not reported  
Tertiary Commodities: Not reported  
Operation Type: Surface  
Deposit Type: Not reported  
Production Size: Not reported  
Development Status: Producer  
Ore Minerals or Materials: Not reported  
Gangue Minerals or Materials: Not reported  
Other Minerals or Materials: Not reported  
Ore Body Form: Not reported  
Workings Type: Not reported  
Mineral Deposit Model: Not reported  
Alteration Processes: Not reported  
Concentration Processes: Not reported  
Previous Names: B. Giancola Quarry, B. Giancola Company, Inc.  
Ore Controls: Not reported  
Reporter: Eastern Field Operations Center (EFOC)

Map ID  
Direction  
Distance  
Elevation

MAP FINDINGS

Site

Database(s)

EDR ID Number  
EPA ID Number

**B GIANCOLA QUARRY (Continued)**

**1025695512**

Host Rock Unit Name: Not reported  
Host Rock Type: Not reported  
Associated Rock Unit Name: Not reported  
Associated Rock Type Code: Not reported  
Structural Characteristics: Not reported  
Tectonic Setting: Not reported  
References: Not reported  
First Production Year: Not reported  
Began Before/After FPY: Not reported  
Last Production Year: Not reported  
Ended Before/After LPY: Not reported  
Year Discovered: Not reported  
Found Before/After YD: Not reported  
Production History: Not reported  
Discovery Information: Not reported  
Latitude: 39.01283  
Longitude: -77.15298

IH1239  
NW  
< 1/8  
0.120 mi.  
636 ft.

**B. GIANCOLA QUARRY**  
**BETHESDA, MD 20817**  
**Site 2 of 2 in cluster IH**

**MINES MRDS 1025595909**  
**N/A**

**Actual:**  
**283 ft.**

**Focus Map:**  
**7**

MINES MRDS:

Name: B. GIANCOLA QUARRY  
Address: Not reported  
Deposit identification Number: 10110575  
City,State,Zip: BETHESDA, MARYLAND 20817  
URL: [https://mrdata.usgs.gov/mrds/show-mrds.php?dep\\_id=10110575](https://mrdata.usgs.gov/mrds/show-mrds.php?dep_id=10110575)  
MRDS Identification Number: W019901  
MAS/MILS Identification Number: Not reported  
Region: NA  
Country: United States  
Primary Commodities: Stone, Crushed/Broken  
Secondary Commodities: Not reported  
Tertiary Commodities: Not reported  
Operation Type: Unknown  
Deposit Type: Not reported  
Production Size: Y - Yes, production has occurred  
Development Status: Producer  
Ore Minerals or Materials: Not reported  
Gangue Minerals or Materials: Not reported  
Other Minerals or Materials: Not reported  
Ore Body Form: Not reported  
Workings Type: Not reported  
Mineral Deposit Model: Not reported  
Alteration Processes: Not reported  
Concentration Processes: Not reported  
Previous Names: Not reported  
Ore Controls: Not reported  
Reporter: Unknown  
Host Rock Unit Name: Not reported  
Host Rock Type: Not reported  
Associated Rock Unit Name: Not reported  
Associated Rock Type Code: Not reported  
Structural Characteristics: Not reported  
Tectonic Setting: Not reported

Map ID  
Direction  
Distance  
Elevation

MAP FINDINGS

Site

Database(s)

EDR ID Number  
EPA ID Number

**B. GIANCOLA QUARRY (Continued)**

**1025595909**

References: Not reported  
First Production Year: Not reported  
Began Before/After FPY: Not reported  
Last Production Year: Not reported  
Ended Before/After LPY: Not reported  
Year Discovered: Not reported  
Found Before/After YD: Not reported  
Production History: Not reported  
Discovery Information: Not reported  
Latitude: 39.01281  
Longitude: -77.15301

**1240**  
**SSE**  
**< 1/8**  
**0.120 mi.**  
**636 ft.**

**FINA GROUP LLC**  
**16045 COMPRINT CIR**  
**GAITHERSBURG, MD 20877**

**EDR Hist Auto** **1021925624**  
**N/A**

**Actual:** EDR Hist Auto  
**492 ft.**

**Focus Map:** Year: Name: Type:  
**2** 2011 FINA GROUP LLC Gasoline Service Stations, NEC

**II1241**  
**NW**  
**< 1/8**  
**0.121 mi.**  
**638 ft.**

**10013 WOODHILL ROAD**  
**BETHESDA, MD 20817**  
**Site 1 of 2 in cluster II**

**MD LEAD** **S107241756**  
**N/A**

**Actual:** MD LEAD:  
**287 ft.** Name: Not reported  
**Focus Map:** Address: 10013 WOODHILL ROAD  
**7** City,State,Zip: BETHESDA, MD 20817  
Facility ID: 161000865246  
Cert Number: 853578  
Unit ID: Not reported  
Inspection Date: 08/01/2019  
Limit Date: 1899-12-30 00:00:00  
Invalid: Not reported  
Company No: 11517  
Company Name: Not reported  
ReInspection Date: Not reported  
Option: BETHESDA, MD 20817  
Inspection Category: Full Risk Reduction Standard Dust Inspection  
Pass/Fail: P  
Inspector Number: 14058  
Inspector Name: Not reported  
Property Number: 161000865246  
  
Name: Not reported  
Address: 10013 WOODHILL ROAD  
City,State,Zip: BETHESDA, MD 20817  
Facility ID: 161000865246  
Cert Number: 671985  
Unit ID: Not reported  
Inspection Date: 10/20/2016

Map ID  
Direction  
Distance  
Elevation

MAP FINDINGS

Site

Database(s)

EDR ID Number  
EPA ID Number

(Continued)

S107241756

Limit Date: Not reported  
Invalid: Not reported  
Company No: 11517  
Company Name: East Coast Building Consultants  
ReInspection Date: / /  
Option: BETHESDA, MD 20817  
Inspection Category: Full Risk Reduction Standard Dust Inspection  
Pass/Fail: P  
Inspector Number: 14058  
Inspector Name: Jenkins Douglas Wilson W  
Property Number: 161000865246

Name: Not reported  
Address: 10013 WOODHILL RD  
City,State,Zip: BETHESDA, MD 00000  
Facility ID: 161000865246  
Cert Number: 134037  
Unit ID: Not reported  
Inspection Date: 11/24/2000  
Limit Date: 11/24/2002  
Invalid: F  
Company No: 4583  
Company Name: Alban Home Inspection Services, Inc.  
ReInspection Date: / /  
Option: Limited Lead Free, Must Reinspect Exterior Every Two Years  
Inspection Category: Lead Free Dust Inspection  
Pass/Fail: Not reported  
Inspector Number: 2826  
Inspector Name: Satterfield Quintin D  
Property Number: 161000865246

IG1242  
SSE  
< 1/8  
0.121 mi.  
639 ft.

9611 PAGE AVE  
BETHESDA, MD 00000  
Site 2 of 4 in cluster IG

MD LEAD S117337840  
N/A

Actual:  
371 ft.  
Focus Map:  
8

MD LEAD:  
Name: Not reported  
Address: 9611 PAGE AVE  
City,State,Zip: BETHESDA, MD 00000  
Facility ID: 0700692211  
Cert Number: 416709  
Unit ID: Not reported  
Inspection Date: 01/03/2008  
Limit Date: Not reported  
Invalid: F  
Company No: 4583  
Company Name: Alban Home Inspection Services, Inc.  
ReInspection Date: / /  
Option: BETHESDA, MD 00000  
Inspection Category: Full Risk Reduction Standard Dust Inspection  
Pass/Fail: P  
Inspector Number: 5051  
Inspector Name: Satterfield Quintin D  
Property Number: 0700692211

Map ID  
Direction  
Distance  
Elevation

MAP FINDINGS

Site

Database(s)

EDR ID Number  
EPA ID Number

1243  
West  
< 1/8  
0.122 mi.  
643 ft.

7805 CINDY LN  
BETHESDA, MD 20817

MD LEAD S121042077  
N/A

Actual:  
236 ft.  
Focus Map:  
10

MD LEAD:  
Name: Not reported  
Address: 7805 CINDY LN  
City,State,Zip: BETHESDA, MD 20817  
Facility ID: 161000876375  
Cert Number: 742796  
Unit ID: SFP  
Inspection Date: 11/10/2016  
Limit Date: Not reported  
Invalid: Not reported  
Company No: 5503  
Company Name: INTECH Solutions, Inc.  
ReInspection Date: / /  
Option: BETHESDA, MD 20817  
Inspection Category: Full Risk Reduction Standard Dust Inspection  
Pass/Fail: P  
Inspector Number: 4615  
Inspector Name: Lowe Phillip A  
Property Number: 161000876375

1244  
NNE  
< 1/8  
0.122 mi.  
644 ft.

NIMROD SHMUL RESIDENTIAL PROPERTY  
12 DAIRYFIELD CT  
ROCKVILLE, MD 20852

MD OCPCASES S122982628  
N/A

Actual:  
363 ft.  
Focus Map:  
6

OCPCASES:  
Name: NIMROD SHMUL RESIDENTIAL PROPERTY  
Address: 12 DAIRYFIELD CT  
City,State,Zip: ROCKVILLE, MD 20852  
Facility ID: 18-0673MO  
Facility Status/Code: CLOSED/Tank Closure - Residential Heating Oil  
Date Open: 06/12/2018  
Date Closed: 07/20/2018  
Release: YES  
Cleanup: Not reported  
Registration Number: Not reported

1245  
SSE  
< 1/8  
0.123 mi.  
647 ft.

12017 HITCHING POST LN  
ROCKVILLE, MD 20852

MD LEAD S118384543  
N/A

Actual:  
365 ft.  
Focus Map:  
6

MD LEAD:  
Name: Not reported  
Address: 12017 HITCHING POST LN  
City,State,Zip: ROCKVILLE, MD 20852  
Facility ID: 160400112392  
Cert Number: 693242  
Unit ID: SFP  
Inspection Date: 02/25/2015

Map ID  
Direction  
Distance  
Elevation

MAP FINDINGS

Site

Database(s)

EDR ID Number  
EPA ID Number

(Continued)

S118384543

Limit Date: Not reported  
Invalid: Not reported  
Company No: 14505  
Company Name: Daniel L. Perez  
ReInspection Date: / /  
Option: Full Lead Free  
Inspection Category: Lead Free  
Pass/Fail: P  
Inspector Number: 14503  
Inspector Name: Perez Daniel Luis  
Property Number: 160400112392

1246 T M R ENTERPRISES  
WNW 7604 BARNUM RD  
< 1/8 BETHESDA, MD 20817  
0.123 mi.  
647 ft.

EDR Hist Auto 1020587999  
N/A

Actual: EDR Hist Auto  
247 ft.

Focus Map:  
10

| Year: | Name:             | Type:                     |
|-------|-------------------|---------------------------|
| 1989  | T M R ENTERPRISES | Gasoline Service Stations |
| 1991  | T M R ENTERPRISES | Gasoline Service Stations |
| 1992  | T M R ENTERPRISES | Gasoline Service Stations |
| 1993  | T M R ENTERPRISES | Gasoline Service Stations |
| 1994  | T M R ENTERPRISES | Gasoline Service Stations |
| 1995  | T M R ENTERPRISES | Gasoline Service Stations |
| 1996  | T M R ENTERPRISES | Gasoline Service Stations |
| 1997  | T M R ENTERPRISES | Gasoline Service Stations |
| 1998  | T M R ENTERPRISES | Gasoline Service Stations |
| 1999  | T M R ENTERPRISES | Gasoline Service Stations |
| 2000  | T M R ENTERPRISES | Gasoline Service Stations |
| 2001  | T M R ENTERPRISES | Gasoline Service Stations |
| 2002  | T M R ENTERPRISES | Gasoline Service Stations |
| 2003  | T M R ENTERPRISES | Gasoline Service Stations |
| 2004  | T M R ENTERPRISES | Gasoline Service Stations |
| 2005  | T M R ENTERPRISES | Gasoline Service Stations |
| 2006  | T M R ENTERPRISES | Gasoline Service Stations |
| 2007  | T M R ENTERPRISES | Gasoline Service Stations |
| 2008  | T M R ENTERPRISES | Gasoline Service Stations |
| 2009  | T M R ENTERPRISES | Gasoline Service Stations |
| 2010  | T M R ENTERPRISES | Gasoline Service Stations |
| 2011  | T M R ENTERPRISES | Gasoline Service Stations |
| 2012  | T M R ENTERPRISES | Gasoline Service Stations |
| 2013  | T M R ENTERPRISES | Gasoline Service Stations |
| 2014  | T M R ENTERPRISES | Gasoline Service Stations |



Map ID  
Direction  
Distance  
Elevation

MAP FINDINGS

Site

Database(s)

EDR ID Number  
EPA ID Number

**HV1247**  
**ENE**  
**< 1/8**  
**0.123 mi.**  
**652 ft.**  
**Site 2 of 3 in cluster HV**

**MD LEAD** **S118382465**  
**N/A**

**Actual:** 426 ft.  
**Focus Map:** 4

**MD LEAD:**

Name: Not reported  
Address: 859 AZALEA DRIVE  
City,State,Zip: ROCKVILLE, MD 20850  
Facility ID: 040149657216  
Cert Number: 675225  
Unit ID: Not reported  
Inspection Date: 08/11/2015  
Limit Date: Not reported  
Invalid: Not reported  
Company No: 10379  
Company Name: Enviro-Tech Services, Inc.  
ReInspection Date: / /  
Option: ROCKVILLE, MD 20850  
Inspection Category: Full Risk Reduction Standard Dust Inspection  
Pass/Fail: P  
Inspector Number: 8151  
Inspector Name: Adib-Samii Hassan A.  
Property Number: 040149657216

Name: Not reported  
Address: 859 AZALEA DRIVE  
City,State,Zip: ROCKVILLE, MD 20850  
Facility ID: 160401496572  
Cert Number: 826845  
Unit ID: Not reported  
Inspection Date: 02/10/2019  
Limit Date: 1899-12-30 00:00:00  
Invalid: Not reported  
Company No: 16515  
Company Name: Not reported  
ReInspection Date: Not reported  
Option: ROCKVILLE, MD 20850  
Inspection Category: Full Risk Reduction Standard Dust Inspection  
Pass/Fail: P  
Inspector Number: 14247  
Inspector Name: Not reported  
Property Number: 160401496572

**IJ1248**  
**WNW**  
**< 1/8**  
**0.124 mi.**  
**654 ft.**  
**Site 1 of 2 in cluster IJ**

**MD LEAD** **S111463388**  
**N/A**

**Actual:** 175 ft.  
**Focus Map:** 10

**MD LEAD:**

Name: Not reported  
Address: 8000 LILLY STONE DRIVE  
City,State,Zip: BETHESDA, MD 20817  
Facility ID: 161000874104  
Cert Number: 574435  
Unit ID: SFP  
Inspection Date: 12/13/2011  
Limit Date: 12/13/2013

Map ID  
Direction  
Distance  
Elevation

MAP FINDINGS

Site

Database(s)

EDR ID Number  
EPA ID Number

(Continued)

S111463388

Invalid: F  
Company No: 4583  
Company Name: Alban Home Inspection Services, Inc.  
ReInspection Date: / /  
Option: Limited Lead Free, Must Reinspect Exterior Every Two Years  
Inspection Category: Lead Free  
Pass/Fail: P  
Inspector Number: 5051  
Inspector Name: Satterfield Quintin D  
Property Number: 161000874104

1249  
NNW  
< 1/8  
0.124 mi.  
656 ft.

8405 SEVEN LOCHS ROAD  
BETHESDA, MD 20817

MD LEAD S121042065  
N/A

Actual:  
165 ft.  
Focus Map:  
10

MD LEAD:  
Name: Not reported  
Address: 8405 SEVEN LOCHS ROAD  
City,State,Zip: BETHESDA, MD 20817  
Facility ID: 161000863772  
Cert Number: 776070  
Unit ID: Not reported  
Inspection Date: 05/19/2017  
Limit Date: Not reported  
Invalid: Not reported  
Company No: 4014  
Company Name: Whitehall Associates, Inc.  
ReInspection Date: / /  
Option: BETHESDA, MD 20817  
Inspection Category: Lead Free  
Pass/Fail: P  
Inspector Number: 4573  
Inspector Name: Hanson Buford  
Property Number: 161000863772

GS1250  
WNW  
< 1/8  
0.124 mi.  
657 ft.

KB HOME MID ATLANTIC DIVISION  
9410 FIELDS ROAD  
GAITHERSBURG, MD  
Site 5 of 5 in cluster GS

PA MANIFEST S109246210  
N/A

Actual:  
490 ft.  
Focus Map:  
1

Manifest Details:  
Year: 2007  
Manifest Number: 000840320JJK  
Manifest Type: Not reported  
Generator EPA Id: MDP000015688  
Generator Date: 01/22/2007  
Mailing Address: Not reported  
Mailing City,St,Zip: Not reported  
Contact Name: GREG MAY  
Contact Phone: 703-663-6518  
TSD EPA Id: PAD067098822  
TSD Date: Not reported  
TSD Facility Name: CYCLE CHEM INC

Map ID  
Direction  
Distance  
Elevation

MAP FINDINGS

Site

Database(s)

EDR ID Number  
EPA ID Number

**KB HOME MID ATLANTIC DIVISION (Continued)**

**S109246210**

TSD Facility Address: 550 INDUSTRIAL DRIVE  
TSD Facility City: LEWISBERRY  
TSD Facility State: PA  
Facility Telephone: Not reported  
Page Number: 1  
Line Number: 3  
Waste Number: D002  
Container Number: 1  
Container Type: Fiberboard or plastic drums, barrels, kegs  
Waste Quantity: 20  
Unit: Pounds  
Handling Code: Not reported  
TSP EPA Id: Not reported  
Date TSP Sig: Not reported

Year: 2007  
Manifest Number: 000840320JJK  
Manifest Type: Not reported  
Generator EPA Id: MDP000015688  
Generator Date: 01/22/2007  
Mailing Address: Not reported  
Mailing City, St, Zip: Not reported  
Contact Name: GREG MAY  
Contact Phone: 703-663-6518  
TSD EPA Id: PAD067098822  
TSD Date: Not reported  
TSD Facility Name: CYCLE CHEM INC  
TSD Facility Address: 550 INDUSTRIAL DRIVE  
TSD Facility City: LEWISBERRY  
TSD Facility State: PA  
Facility Telephone: Not reported  
Page Number: 1  
Line Number: 4  
Waste Number: NONE  
Container Number: 1  
Container Type: Metal drums, barrels, kegs  
Waste Quantity: 125  
Unit: Pounds  
Handling Code: Not reported  
TSP EPA Id: Not reported  
Date TSP Sig: Not reported

Year: 2007  
Manifest Number: 000840320JJK  
Manifest Type: Not reported  
Generator EPA Id: MDP000015688  
Generator Date: 01/22/2007  
Mailing Address: Not reported  
Mailing City, St, Zip: Not reported  
Contact Name: GREG MAY  
Contact Phone: 703-663-6518  
TSD EPA Id: PAD067098822  
TSD Date: Not reported  
TSD Facility Name: CYCLE CHEM INC  
TSD Facility Address: 550 INDUSTRIAL DRIVE  
TSD Facility City: LEWISBERRY  
TSD Facility State: PA

Map ID  
Direction  
Distance  
Elevation

MAP FINDINGS

Site

Database(s)

EDR ID Number  
EPA ID Number

**KB HOME MID ATLANTIC DIVISION (Continued)**

**S109246210**

Facility Telephone: Not reported  
Page Number: 1  
Line Number: 1  
Waste Number: D001  
Container Number: 2  
Container Type: Metal drums, barrels, kegs  
Waste Quantity: 350  
Unit: Pounds  
Handling Code: Not reported  
TSP EPA Id: Not reported  
Date TSP Sig: Not reported

Year: 2007  
Manifest Number: 000840320JJK  
Manifest Type: Not reported  
Generator EPA Id: MDP000015688  
Generator Date: 01/22/2007  
Mailing Address: Not reported  
Mailing City,St,Zip: Not reported  
Contact Name: GREG MAY  
Contact Phone: 703-663-6518  
TSD EPA Id: PAD067098822  
TSD Date: Not reported  
TSD Facility Name: CYCLE CHEM INC  
TSD Facility Address: 550 INDUSTRIAL DRIVE  
TSD Facility City: LEWISBERRY  
TSD Facility State: PA  
Facility Telephone: Not reported  
Page Number: 1  
Line Number: 1  
Waste Number: F003  
Container Number: 2  
Container Type: Metal drums, barrels, kegs  
Waste Quantity: 350  
Unit: Pounds  
Handling Code: Not reported  
TSP EPA Id: Not reported  
Date TSP Sig: Not reported

Year: 2007  
Manifest Number: 000840320JJK  
Manifest Type: Not reported  
Generator EPA Id: MDP000015688  
Generator Date: 01/22/2007  
Mailing Address: Not reported  
Mailing City,St,Zip: Not reported  
Contact Name: GREG MAY  
Contact Phone: 703-663-6518  
TSD EPA Id: PAD067098822  
TSD Date: Not reported  
TSD Facility Name: CYCLE CHEM INC  
TSD Facility Address: 550 INDUSTRIAL DRIVE  
TSD Facility City: LEWISBERRY  
TSD Facility State: PA  
Facility Telephone: Not reported  
Page Number: 1  
Line Number: 2

Map ID  
Direction  
Distance  
Elevation

MAP FINDINGS

Site

Database(s)

EDR ID Number  
EPA ID Number

**KB HOME MID ATLANTIC DIVISION (Continued)**

**S109246210**

Waste Number: D001  
Container Number: 1  
Container Type: Metal drums, barrels, kegs  
Waste Quantity: 150  
Unit: Pounds  
Handling Code: Not reported  
TSP EPA Id: Not reported  
Date TSP Sig: Not reported

Year: 2007  
Manifest Number: 000840320JJK  
Manifest Type: Not reported  
Generator EPA Id: MDP000015688  
Generator Date: 01/22/2007  
Mailing Address: Not reported  
Mailing City,St,Zip: Not reported  
Contact Name: GREG MAY  
Contact Phone: 703-663-6518  
TSD EPA Id: PAD067098822  
TSD Date: Not reported  
TSD Facility Name: CYCLE CHEM INC  
TSD Facility Address: 550 INDUSTRIAL DRIVE  
TSD Facility City: LEWISBERRY  
TSD Facility State: PA  
Facility Telephone: Not reported  
Page Number: 1  
Line Number: 1  
Waste Number: D018  
Container Number: 2  
Container Type: Metal drums, barrels, kegs  
Waste Quantity: 350  
Unit: Pounds  
Handling Code: Not reported  
TSP EPA Id: Not reported  
Date TSP Sig: Not reported

**1251**  
**East**  
**< 1/8**  
**0.125 mi.**  
**659 ft.**

**AMERICAN PLANT FOOD**  
**7405 RIVER ROAD**  
**BETHESDA, MD 20817**

**ICIS** **1010044811**  
**FINDS** **N/A**  
**ECHO**

**Actual:**  
**208 ft.**  
**Focus Map:**  
**10**

ICIS:  
Enforcement Action ID: 10-2006-0108  
FRS ID: 110028142971  
Action Name: AMERICAN PLANT FOOD  
Facility Name: AMERICAN PLANT FOOD  
Facility Address: 7405 RIVER ROAD  
BETHESDA, MD 20817  
Enforcement Action Type: FIFRA 13A AO For Stop Sale,Use,Or Removal  
Facility County: MONTGOMERY  
Program System Acronym: ICIS  
Enforcement Action Forum Desc: Administrative - Formal  
EA Type Code: 13A  
Facility SIC Code: Not reported  
Federal Facility ID: Not reported  
Latitude in Decimal Degrees: 38.990191  
Longitude in Decimal Degrees: -77.152609

Map ID  
Direction  
Distance  
Elevation

MAP FINDINGS

Site

Database(s)

EDR ID Number  
EPA ID Number

**AMERICAN PLANT FOOD (Continued)**

**1010044811**

Permit Type Desc: Not reported  
Program System Acronym: 8029371  
Facility NAICS Code: Not reported  
Tribal Land Code: Not reported

Facility Name: AMERICAN PLANT FOOD  
Address: 7405 RIVER ROAD  
Tribal Indicator: N  
Fed Facility: Not reported  
NAIC Code: Not reported  
SIC Code: Not reported

**FINDS:**

Registry ID: 110028142971

Click Here:

**Environmental Interest/Information System:**

ICIS (Integrated Compliance Information System) is the Integrated Compliance Information System and provides a database that, when complete, will contain integrated Enforcement and Compliance information across most of EPA's programs. The vision for ICIS is to replace EPA's independent databases that contain Enforcement data with a single repository for that information. Currently, ICIS contains all Federal Administrative and Judicial enforcement actions. This information is maintained in ICIS by EPA in the Regional offices and it Headquarters. A future release of ICIS will replace the Permit Compliance System (PCS) which supports the NPDES and will integrate that information with Federal actions already in the system. ICIS also has the capability to track other activities occurring in the Region that support Compliance and Enforcement programs. These include; Incident Tracking, Compliance Assistance, and Compliance Monitoring.

[Click this hyperlink](#) while viewing on your computer to access additional FINDS: detail in the EDR Site Report.

**ECHO:**

Envid: 1010044811  
Registry ID: 110028142971  
DFR URL: <http://echo.epa.gov/detailed-facility-report?fid=110028142971>  
Name: AMERICAN PLANT FOOD  
Address: 7405 RIVER ROAD  
City,State,Zip: BETHESDA, MD 20817

**IK1252**  
**WSW**  
**< 1/8**  
**0.125 mi.**  
**659 ft.**  
**Site 1 of 3 in cluster IK**

**RCRA-SQG** **1000321852**  
**MDD148010382**

**Actual:** RCRA-SQG:  
**388 ft.** Date form received by agency: 1986-10-23 00:00:00.0  
**Focus Map:** Facility name: QUANTA SYSTEMS CORP  
**4** Facility address: 1455 RESEARCH BLVD  
ROCKVILLE, MD 20850  
EPA ID: MDD148010382  
Contact: CHUCK DESEN

Map ID  
Direction  
Distance  
Elevation

MAP FINDINGS

Site

Database(s)

EDR ID Number  
EPA ID Number

**QUANTA SYSTEMS CORP (Continued)**

**1000321852**

Contact address: 1455 RESEARCH BLVD  
ROCKVILLE, MD 20850  
Contact country: US  
Contact telephone: 301-279-8700  
Contact email: Not reported  
EPA Region: 03  
Land type: Private  
Classification: Small Small Quantity Generator  
Description: Handler: generates more than 100 and less than 1000 kg of hazardous waste during any calendar month and accumulates less than 6000 kg of hazardous waste at any time; or generates 100 kg or less of hazardous waste during any calendar month, and accumulates more than 1000 kg of hazardous waste at any time

**Owner/Operator Summary:**

Owner/operator name: OPERNAME  
Owner/operator address: OPERSTREET  
OPERCITY, AK 99999  
Owner/operator country: Not reported  
Owner/operator telephone: 215-555-1212  
Owner/operator email: Not reported  
Owner/operator fax: Not reported  
Owner/operator extension: Not reported  
Legal status: Private  
Owner/Operator Type: Operator  
Owner/Op start date: Not reported  
Owner/Op end date: Not reported

Owner/operator name: QUANTA SYSTEMS CORP  
Owner/operator address: OWNERSTREET  
OWNERCITY, AK 99999  
Owner/operator country: Not reported  
Owner/operator telephone: 215-555-1212  
Owner/operator email: Not reported  
Owner/operator fax: Not reported  
Owner/operator extension: Not reported  
Legal status: Private  
Owner/Operator Type: Owner  
Owner/Op start date: Not reported  
Owner/Op end date: Not reported

**Handler Activities Summary:**

U.S. importer of hazardous waste: No  
Mixed waste (haz. and radioactive): No  
Recycler of hazardous waste: No  
Transporter of hazardous waste: No  
Treater, storer or disposer of HW: No  
Underground injection activity: No  
On-site burner exemption: No  
Furnace exemption: No  
Used oil fuel burner: No  
Used oil processor: No  
User oil refiner: No  
Used oil fuel marketer to burner: No  
Used oil Specification marketer: No  
Used oil transfer facility: No

Map ID  
Direction  
Distance  
Elevation

MAP FINDINGS

Site

Database(s)

EDR ID Number  
EPA ID Number

**QUANTA SYSTEMS CORP (Continued)**

**1000321852**

Used oil transporter: No

**Hazardous Waste Summary:**

Waste code: D002  
Waste name: CORROSIVE WASTE

Violation Status: No violations found

**Evaluation Action Summary:**

Evaluation date: 2014-05-12 00:00:00.0  
Evaluation: COMPLIANCE EVALUATION INSPECTION ON-SITE  
Area of violation: Not reported  
Date achieved compliance: Not reported  
Evaluation lead agency: State

**IK1253  
WSW  
< 1/8  
0.125 mi.  
659 ft.**

**SOLAREX CORPORATION  
1455 RESEARCH BLVD  
ROCKVILLE, MD 20850  
Site 2 of 3 in cluster IK**

**RCRA NonGen / NLR 1000155343  
NY MANIFEST MDD980550875**

**Actual:  
388 ft.**

**Focus Map:  
4**

RCRA NonGen / NLR:  
Date form received by agency: 1982-06-03 00:00:00.0  
Facility name: SOLAREX CORPORATION  
Facility address: 1455 RESEARCH BLVD  
ROCKVILLE, MD 20850  
EPA ID: MDD980550875  
Mailing address: 1335 PICCARD DRIVE  
ROCKVILLE, MD 20850  
Contact: CHUCK WRIGLEY  
Contact address: 1455 RESEARCH BLVD  
ROCKVILLE, MD 20850  
Contact country: US  
Contact telephone: 301-948-0202  
Contact email: Not reported  
EPA Region: 03  
Land type: Facility is not located on Indian land. Additional information is not known.  
Classification: Non-Generator  
Description: Handler: Non-Generators do not presently generate hazardous waste

**Owner/Operator Summary:**

Owner/operator name: CAPITAL REALTY CORPORATION  
Owner/operator address: OWNERSTREET  
OWNERCITY, AK 99999  
Owner/operator country: Not reported  
Owner/operator telephone: 215-555-1212  
Owner/operator email: Not reported  
Owner/operator fax: Not reported  
Owner/operator extension: Not reported  
Legal status: Private  
Owner/Operator Type: Owner  
Owner/Op start date: Not reported  
Owner/Op end date: Not reported

Owner/operator name: OPERNAME  
Owner/operator address: OPERSTREET



Map ID  
Direction  
Distance  
Elevation

MAP FINDINGS

Site

Database(s)

EDR ID Number  
EPA ID Number

**SOLAREX CORPORATION (Continued)**

**1000155343**

OPERCITY, AK 99999

Owner/operator country: Not reported  
Owner/operator telephone: 215-555-1212  
Owner/operator email: Not reported  
Owner/operator fax: Not reported  
Owner/operator extension: Not reported  
Legal status: Private  
Owner/Operator Type: Operator  
Owner/Op start date: Not reported  
Owner/Op end date: Not reported

**Handler Activities Summary:**

U.S. importer of hazardous waste: No  
Mixed waste (haz. and radioactive): No  
Recycler of hazardous waste: No  
Transporter of hazardous waste: No  
Treater, storer or disposer of HW: No  
Underground injection activity: No  
On-site burner exemption: No  
Furnace exemption: No  
Used oil fuel burner: No  
Used oil processor: No  
User oil refiner: No  
Used oil fuel marketer to burner: No  
Used oil Specification marketer: No  
Used oil transfer facility: No  
Used oil transporter: No

**Hazardous Waste Summary:**

. Waste code: D001  
. Waste name: IGNITABLE WASTE  
  
. Waste code: D002  
. Waste name: CORROSIVE WASTE  
  
. Waste code: F001  
. Waste name: THE FOLLOWING SPENT HALOGENATED SOLVENTS USED IN DEGREASING: TETRACHLOROETHYLENE, TRICHTHORETHYLENE, METHYLENE CHLORIDE, 1,1,1-TRICHTHOROETHANE, CARBON TETRACHLORIDE AND CHLORINATED FLUOROCARBONS; ALL SPENT SOLVENT MIXTURES/BLENDS USED IN DEGREASING CONTAINING, BEFORE USE, A TOTAL OF TEN PERCENT OR MORE (BY VOLUME) OF ONE OR MORE OF THE ABOVE HALOGENATED SOLVENTS OR THOSE SOLVENTS LISTED IN F002, F004, AND F005; AND STILL BOTTOMS FROM THE RECOVERY OF THESE SPENT SOLVENTS AND SPENT SOLVENT MIXTURES.

Violation Status: No violations found

**Evaluation Action Summary:**

Evaluation date: 1999-01-29 00:00:00.0  
Evaluation: COMPLIANCE EVALUATION INSPECTION ON-SITE  
Area of violation: Not reported  
Date achieved compliance: Not reported  
Evaluation lead agency: State

**NY MANIFEST:**

Map ID  
Direction  
Distance  
Elevation

MAP FINDINGS

Site

Database(s)

EDR ID Number  
EPA ID Number

**SOLAREX CORPORATION (Continued)**

**1000155343**

Name: SOLAREX  
Address: 1455 RESEARCH BLVD  
City,State,Zip: ROCKVILLE, MD 20850  
Country: USA  
EPA ID: MDD980550875  
Facility Status: Not reported  
Location Address 1: 1455 RESEARCH BOULEVARD  
Code: BP  
Location Address 2: Not reported  
Total Tanks: Not reported  
Location City: ROCKVILLE  
Location State: MD  
Location Zip: 20850  
Location Zip 4: Not reported

**NY MANIFEST:**

EPAID: MDD980550875  
Mailing Name: SOLAREX  
Mailing Contact: SOLAREX  
Mailing Address 1: 1455 RESEARCH BOULEVARD  
Mailing Address 2: Not reported  
Mailing City: ROCKVILLE  
Mailing State: MD  
Mailing Zip: 20850  
Mailing Zip 4: Not reported  
Mailing Country: USA  
Mailing Phone: 3016707555

**NY MANIFEST:**

Document ID: NYA3544683  
Manifest Status: C  
seq: Not reported  
Year: 1986  
Trans1 State ID: NJ-XG47UF  
Trans2 State ID: 958-703ME  
Generator Ship Date: 01/07/1986  
Trans1 Recv Date: 01/07/1986  
Trans2 Recv Date: 01/11/1986  
TSD Site Recv Date: 01/14/1986  
Part A Recv Date: 01/14/1986  
Part B Recv Date: 01/22/1986  
Generator EPA ID: MDD980550875  
Trans1 EPA ID: DCD981035504  
Trans2 EPA ID: DCD981035504  
TSDF ID 1: NYD043815703  
TSDF ID 2: Not reported  
Manifest Tracking Number: Not reported  
Import Indicator: Not reported  
Export Indicator: Not reported  
Discr Quantity Indicator: Not reported  
Discr Type Indicator: Not reported  
Discr Residue Indicator: Not reported  
Discr Partial Reject Indicator: Not reported  
Discr Full Reject Indicator: Not reported  
Manifest Ref Number: Not reported  
Alt Facility RCRA ID: Not reported  
Alt Facility Sign Date: Not reported

Map ID  
Direction  
Distance  
Elevation

MAP FINDINGS

Site

Database(s)

EDR ID Number  
EPA ID Number

**SOLAREX CORPORATION (Continued)**

**1000155343**

MGMT Method Type Code: Not reported  
Waste Code: D001 - NON-LISTED IGNITABLE WASTES  
Waste Code: Not reported  
Waste Code: Not reported  
Waste Code: Not reported  
Waste Code: Not reported  
Waste Code: Not reported  
Quantity: 00165  
Units: G - Gallons (liquids only)\* (8.3 pounds)  
Number of Containers: 003  
Container Type: DM - Metal drums, barrels  
Handling Method: R Material recovery of more than 75 percent of the total material.  
Specific Gravity: 100  
Waste Code: D002 - NON-LISTED CORROSIVE WASTES  
Waste Code: Not reported  
Waste Code: Not reported  
Waste Code: Not reported  
Waste Code: Not reported  
Quantity: 00055  
Units: G - Gallons (liquids only)\* (8.3 pounds)  
Number of Containers: 001  
Container Type: DM - Metal drums, barrels  
Handling Method: B Incineration, heat recovery, burning.  
Specific Gravity: 100

IK1254  
WSW  
< 1/8  
0.125 mi.  
659 ft.

**SEMIX INC**  
**1455 RESEARCH BLVD**  
**ROCKVILLE, MD 20850**  
  
**Site 3 of 3 in cluster IK**

**RCRA NonGen / NLR**  
**FINDS**  
**ECHO**

**1000265194**  
**MDD980551071**

**Actual:**  
**388 ft.**

RCRA NonGen / NLR:

**Focus Map:**  
**4**

Date form received by agency: 2002-07-08 00:00:00.0  
Facility name: SEMIX INC  
Facility address: 1455 RESEARCH BLVD  
ROCKVILLE, MD 20850  
EPA ID: MDD980551071  
Mailing address: 15801 GAITHER RD  
GAITHERBURG, MD 20877  
Contact: PETER\_K SOLTANI  
Contact address: 1455 RESEARCH BLVD  
ROCKVILLE, MD 20850  
Contact country: US  
Contact telephone: 301-948-4680  
Contact email: Not reported  
EPA Region: 03  
Land type: Other land type  
Classification: Non-Generator  
Description: Handler: Non-Generators do not presently generate hazardous waste

Owner/Operator Summary:

Owner/operator name: OPERNAME  
Owner/operator address: OPERSTREET  
OPERCITY, AK 99999  
Owner/operator country: Not reported  
Owner/operator telephone: 215-555-1212

Map ID  
Direction  
Distance  
Elevation

MAP FINDINGS

Site

Database(s)

EDR ID Number  
EPA ID Number

**SEMIX INC (Continued)**

**1000265194**

Owner/operator email: Not reported  
Owner/operator fax: Not reported  
Owner/operator extension: Not reported  
Legal status: Private  
Owner/Operator Type: Operator  
Owner/Op start date: Not reported  
Owner/Op end date: Not reported

Owner/operator name: SEMIX INC  
Owner/operator address: OWNERSTREET  
OWNERCITY, AK 99999  
Owner/operator country: Not reported  
Owner/operator telephone: 215-555-1212  
Owner/operator email: Not reported  
Owner/operator fax: Not reported  
Owner/operator extension: Not reported  
Legal status: Private  
Owner/Operator Type: Owner  
Owner/Op start date: Not reported  
Owner/Op end date: Not reported

Handler Activities Summary:

U.S. importer of hazardous waste: No  
Mixed waste (haz. and radioactive): No  
Recycler of hazardous waste: No  
Transporter of hazardous waste: No  
Treater, storer or disposer of HW: No  
Underground injection activity: No  
On-site burner exemption: No  
Furnace exemption: No  
Used oil fuel burner: No  
Used oil processor: No  
Used oil refiner: No  
Used oil fuel marketer to burner: No  
Used oil Specification marketer: No  
Used oil transfer facility: No  
Used oil transporter: No

Historical Generators:

Date form received by agency: 1982-04-12 00:00:00.0  
Site name: SEMIX INC  
Classification: Not a generator, verified

Hazardous Waste Summary:

. Waste code: D002  
. Waste name: CORROSIVE WASTE

Violation Status: No violations found

Evaluation Action Summary:

Evaluation date: 2002-07-08 00:00:00.0  
Evaluation: COMPLIANCE EVALUATION INSPECTION ON-SITE  
Area of violation: Not reported  
Date achieved compliance: Not reported

Map ID  
Direction  
Distance  
Elevation

MAP FINDINGS

Site

Database(s)

EDR ID Number  
EPA ID Number

**SEMIX INC (Continued)**

**1000265194**

Evaluation lead agency: State

**FINDS:**

Registry ID: 110003515134

Click Here:

**Environmental Interest/Information System:**

MD-RCRA (Maryland - Resource Conservation And Recovery Act Information System) houses state information relating to the Resource Conservation and Recovery Act (RCRA).

RCRAInfo is a national information system that supports the Resource Conservation and Recovery Act (RCRA) program through the tracking of events and activities related to facilities that generate, transport, and treat, store, or dispose of hazardous waste. RCRAInfo allows RCRA program staff to track the notification, permit, compliance, and corrective action activities required under RCRA.

Registry ID: 110005968391

Click Here:

**Environmental Interest/Information System:**

MD-RCRA (Maryland - Resource Conservation And Recovery Act Information System) houses state information relating to the Resource Conservation and Recovery Act (RCRA).

RCRAInfo is a national information system that supports the Resource Conservation and Recovery Act (RCRA) program through the tracking of events and activities related to facilities that generate, transport, and treat, store, or dispose of hazardous waste. RCRAInfo allows RCRA program staff to track the notification, permit, compliance, and corrective action activities required under RCRA.

Registry ID: 110005968471

Click Here:

**Environmental Interest/Information System:**

MD-RCRA (Maryland - Resource Conservation And Recovery Act Information System) houses state information relating to the Resource Conservation and Recovery Act (RCRA).

RCRAInfo is a national information system that supports the Resource Conservation and Recovery Act (RCRA) program through the tracking of events and activities related to facilities that generate, transport, and treat, store, or dispose of hazardous waste. RCRAInfo allows RCRA program staff to track the notification, permit, compliance, and corrective action activities required under RCRA.

[Click this hyperlink](#) while viewing on your computer to access additional FINDS: detail in the EDR Site Report.

**ECHO:**

Envid: 1000265194  
Registry ID: 110005968471  
DFR URL: <http://echo.epa.gov/detailed-facility-report?fid=110005968471>  
Name: SOLAREX CORP  
Address: 1455 RESEARCH BOULEVARD  
City,State,Zip: ROCKVILLE, MD 20850

Envid: 1000265194  
Registry ID: 110005968391  
DFR URL: <http://echo.epa.gov/detailed-facility-report?fid=110005968391>

Map ID  
Direction  
Distance  
Elevation

MAP FINDINGS

Site

Database(s)

EDR ID Number  
EPA ID Number

**SEMIX INC (Continued)**

**1000265194**

Name: SEMIX INCORPORATED  
Address: 1455 RESEARCH BOULEVARD  
City,State,Zip: ROCKVILLE, MD 20850  
  
Envid: 1000265194  
Registry ID: 110003515134  
DFR URL: <http://echo.epa.gov/detailed-facility-report?fid=110003515134>  
Name: QUANTA SYSTEMS CORP  
Address: 1455 RESEARCH BLVD  
City,State,Zip: ROCKVILLE, MD 20850

IL1255  
WSW  
1/8-1/4  
0.125 mi.  
661 ft.

**RESEARCH OFFICE CENTER 1**  
**2277 RESEARCH BOULEVARD**  
**ROCKVILLE, MD 20850**

**MD UST**  
**MD Financial Assurance**

**U003736680**  
**N/A**

**Site 1 of 11 in cluster IL**

**Actual:**  
**444 ft.**  
**Focus Map:**  
**4**

UST:  
Facility Id: 5123  
Oper Name: Not reported  
Form Name: Laura Cenci  
Form Title: Property Manager  
Form Date: 02/17/1999  
Owner Id: 5967  
  
Owner:  
Owner Name: Prentiss Properties Research, L.L.C.  
Owner Address: 2275 Research Blvd. Suite 230  
Owner City: Rockville  
Owner State: MD  
Owner Zip: 20850  
Owner Phone: (301) 948-2761  
Owner Contact: Laura Cenci

Tanks:  
Tank ID: 1  
**Tank Status: Permanently Out of Use**  
Tank Capacity: 280  
Substance Description: Diesel  
Tank Compartment: False  
Compartment Compartment: A  
Date Installed: 01/01/1983  
Tank Material Desc: Asphalt Coated or Bare Steel  
Pipe Material Desc: Copper

**MD Financial Assurance 2:**

Name: RESEARCH OFFICE CENTER 1  
Address: 2277 RESEARCH BOULEVARD  
City,State,Zip: ROCKVILLE, MD 20850  
Region: 2  
Facility ID: 5123  
Self Insured: False  
Insurance: False  
Risk Retention Group: False  
Guarantee: False  
Surety Bonds: False

Map ID  
Direction  
Distance  
Elevation

MAP FINDINGS

Site

Database(s)

EDR ID Number  
EPA ID Number

**RESEARCH OFFICE CENTER 1 (Continued)**

**U003736680**

Letter of Credit: False  
State Fund: False  
Other Finance: False  
Finacnce Comments: Not reported  
FR Not Listed: False

**IL1256** **ONE RESEARCH CENTER**  
**WSW** **2277 RESEARCH BLVD**  
**1/8-1/4** **ROCKVILLE, MD 20850**  
**0.125 mi.**  
**661 ft.** **Site 2 of 11 in cluster IL**

**MD HIST UST** **S104638853**  
**N/A**

**Actual:** Historical UST:  
**444 ft.** Facility ID: 6008968  
**Focus Map:** Tank ID: 001  
**4** Age: 12  
Capacity: 280  
Tank Status: Currently in use  
Product: Diesel

**IL1257** **LOCKHEED MARTIN**  
**WSW** **2277 RESEARCH BLVD**  
**1/8-1/4** **ROCKVILLE, MD 20850**  
**0.125 mi.**  
**661 ft.** **Site 3 of 11 in cluster IL**

**FINDS** **1016442081**  
**N/A**

**Actual:** FINDS:  
**444 ft.** Registry ID: 110056015556  
**Focus Map:** Click Here:  
**4** Environmental Interest/Information System:  
STATE MASTER

[Click this hyperlink](#) while viewing on your computer to access  
additional FINDS: detail in the EDR Site Report.

**1258** **TOM LEWIS RESIDENCE**  
**West** **11801 GAINSBOROUGH RD**  
**1/8-1/4** **POTOMAC, MD 20854**  
**0.125 mi.**  
**661 ft.**

**MD OCPCASES** **S116234967**  
**N/A**

**Actual:** OCPCASES:  
**333 ft.** Name: TOM LEWIS RESIDENCE  
**Focus Map:** Address: 11801 GAINSBOROUGH RD  
**5** City,State,Zip: POTOMAC, MD 20854  
Facility ID: 14-0011MO  
Facility Status/Code: CLOSED/Tank Closure - Residential Heating Oil  
Date Open: 07/09/2013  
Date Closed: 07/23/2013  
Release: YES  
Cleanup: YES  
Registration Number: Not reported

Map ID  
Direction  
Distance  
Elevation

MAP FINDINGS

Site

Database(s)

EDR ID Number  
EPA ID Number

**1259**  
**North**  
**1/8-1/4**  
**0.126 mi.**  
**665 ft.**

**PEPCO SPILL**  
**10107 ROCKVILLE PIKE**  
**ROCKVILLE, MD 20854**

**MD OCPCASES** **S104618778**  
**N/A**

**Actual:**  
**229 ft.**

**Focus Map:**  
**9**

OCPCASES:

Name: PEPCO SPILL  
Address: 10107 ROCKVILLE PIKE  
City,State,Zip: ROCKVILLE, MD 20854  
Facility ID: 00-1769MO1  
Facility Status/Code: CLOSED/Dumping  
Date Open: 04/25/2000  
Date Closed: 05/22/2000  
Release: YES  
Cleanup: YES  
Registration Number: Not reported

**IM1260**

**West**  
**1/8-1/4**  
**0.126 mi.**  
**665 ft.**

**203 WATTS BRANCH PKWY**  
**ROCKVILLE, MD 20850**  
**Site 1 of 2 in cluster IM**

**MD LEAD** **S122983788**  
**N/A**

**Actual:**  
**373 ft.**

**Focus Map:**  
**4**

MD LEAD:

Name: Not reported  
Address: 203 WATTS BRANCH PKWY  
City,State,Zip: ROCKVILLE, MD 20850  
Facility ID: 160400246623  
Cert Number: 958611  
Unit ID: Not reported  
Inspection Date: 08/19/2019  
Limit Date: 1899-12-30 00:00:00  
Invalid: Not reported  
Company No: 4014  
Company Name: Not reported  
ReInspection Date: Not reported  
Option: ROCKVILLE, MD 20850  
Inspection Category: Full Risk Reduction Standard Dust Inspection  
Pass/Fail: P  
Inspector Number: 4573  
Inspector Name: Not reported  
Property Number: 160400246623

Name: Not reported  
Address: 203 WATTS BRANCH PKWY  
City,State,Zip: ROCKVILLE, MD 20850  
Facility ID: 160400246623  
Cert Number: 837534  
Unit ID: Not reported  
Inspection Date: 07/09/2018  
Limit Date: Not reported  
Invalid: Not reported  
Company No: 4014  
Company Name: Not reported  
ReInspection Date: Not reported  
Option: ROCKVILLE, MD 20850  
Inspection Category: Full Risk Reduction Standard Dust Inspection  
Pass/Fail: P  
Inspector Number: 4573



Map ID  
Direction  
Distance  
Elevation

MAP FINDINGS

Site

Database(s)

EDR ID Number  
EPA ID Number

(Continued)

S122983788

Inspector Name: Not reported  
Property Number: 160400246623

1261  
SSW  
1/8-1/4  
0.127 mi.  
670 ft.

**ALEN SALERIAN RESIDENCE**  
**8409 CARLYNN DR**  
**BETHESDA, MD 20817**

**MD OCPCASES S118954501**  
**N/A**

**Actual:**  
**184 ft.**

**OCPCASES:**

Name: ALEN SALERIAN RESIDENCE  
Address: 8409 CARLYNN DR  
City,State,Zip: BETHESDA, MD 20817  
Facility ID: 16-0712MO  
Facility Status/Code: OPEN/Vapor Problem - Residential Heating Oil  
Date Open: 06/16/2016  
Date Closed: Not reported  
Release: Not reported  
Cleanup: Not reported  
Registration Number: Not reported

**Focus Map:**  
**14**

IN1262  
SSW  
1/8-1/4  
0.127 mi.  
672 ft.

**9307 CHANUTE DRIVE**  
**BETHESDA, MD 20814**  
**Site 1 of 2 in cluster IN**

**MD LEAD S121381525**  
**N/A**

**Actual:**  
**269 ft.**

**MD LEAD:**

Name: Not reported  
Address: 9307 CHANUTE DRIVE  
City,State,Zip: BETHESDA, MD 20814  
Facility ID: 160700629653  
Cert Number: 769350  
Unit ID: SFH  
Inspection Date: 10/23/2017  
Limit Date: Not reported  
Invalid: Not reported  
Company No: 8817  
Company Name: Air, Land and Water Engineering, Inc.  
ReInspection Date: / /  
Option: BETHESDA, MD 20814  
Inspection Category: Full Risk Reduction Standard Dust Inspection  
Pass/Fail: P  
Inspector Number: 16484  
Inspector Name: Campbell Derrick Morgan  
Property Number: 160700629653

**Focus Map:**  
**12**

Map ID  
Direction  
Distance  
Elevation

MAP FINDINGS

Site

Database(s)

EDR ID Number  
EPA ID Number

IO1263  
ENE  
1/8-1/4  
0.128 mi.  
674 ft.

9609 PARKWOOD DRIVE  
BETHESDA, MD 20814  
Site 1 of 3 in cluster IO

MD LEAD S122983975  
N/A

Actual:  
256 ft.

MD LEAD:

Focus Map:  
9

Name: Not reported  
Address: 9609 PARKWOOD DRIVE  
City,State,Zip: BETHESDA, MD 20814  
Facility ID: 161301146791  
Cert Number: 839913  
Unit ID: SFP  
Inspection Date: 07/29/2018  
Limit Date: Not reported  
Invalid: Not reported  
Company No: 14830  
Company Name: Not reported  
ReInspection Date: Not reported  
Option: BETHESDA, MD 20814  
Inspection Category: Full Risk Reduction Standard Dust Inspection  
Pass/Fail: P  
Inspector Number: 14829  
Inspector Name: Not reported  
Property Number: 161301146791

IL1264  
WSW  
1/8-1/4  
0.128 mi.  
677 ft.

DYNAMAC CORPORATION  
2275 RESEARCH BLVD STE 500  
ROCKVILLE, MD 20850  
Site 4 of 11 in cluster IL

FTTS 1004529327  
HIST FTTS N/A

Actual:  
444 ft.

FTTS:

Focus Map:  
4

Case Number: Not reported  
Docket Number: 09-92-0001  
Complaint Issue Date: 10/21/91  
Abatement Amount: 0.0000  
Proposed Penalty: 397000.0000  
Final Assessment: 0.0000  
Final Order Date: 06/24/93  
Close Date: / /  
Violations(s): AHERA OTHERS, Inspection

HIST FTTS:

Case Number: Not reported  
Docket Number: 09-92-0001  
Complaint Issue Date: 10/21/1991  
Abatement Amount: 0.0000  
Proposed Penalty: 397000.0000  
Final Assessment: 0.0000  
Final Order Date: 06/24/1993  
Close Date: / /  
Violations(s): AHERA OTHERS, Inspection

Map ID  
Direction  
Distance  
Elevation

MAP FINDINGS

Site

Database(s)

EDR ID Number  
EPA ID Number

IL1265 RESEARCH OFFICE CENTER 2  
WSW 2275 RESEARCH BOULEVARD  
1/8-1/4 ROCKVILLE, MD 20850  
0.128 mi.  
677 ft. Site 5 of 11 in cluster IL

MD UST U003736679  
MD Financial Assurance N/A

Actual:  
444 ft.

UST:

Focus Map:  
4

Facility Id: 5122  
Oper Name: Not reported  
Form Name: Laura Cenci  
Form Title: Property Manager  
Form Date: 05/06/1999  
Owner Id: 5967

Owner:

Owner Name: Prentiss Properties Research, L.L.C.  
Owner Address: 2275 Research Blvd. Suite 230  
Owner City: Rockville  
Owner State: MD  
Owner Zip: 20850  
Owner Phone: (301) 948-2761  
Owner Contact: Laura Cenci

Tanks:

Tank ID: 1  
**Tank Status: Permanently Out of Use**  
Tank Capacity: 280  
Substance Description: Diesel  
Tank Compartment: False  
Compartment Compartment: A  
Date Installed: 01/01/1988  
Tank Material Desc: Cathodically Protected Steel (Coating w/CP - Galvanic)  
Pipe Material Desc: Copper

MD Financial Assurance 2:

Name: RESEARCH OFFICE CENTER 2  
Address: 2275 RESEARCH BOULEVARD  
City,State,Zip: ROCKVILLE, MD 20850  
Region: 2  
Facility ID: 5122  
Self Insured: False  
Insurance: False  
Risk Retention Group: False  
Guarantee: False  
Surety Bonds: False  
Letter of Credit: False  
State Fund: False  
Other Finance: False  
Finacnce Comments: Not reported  
FR Not Listed: False

Map ID  
Direction  
Distance  
Elevation

MAP FINDINGS

Site

Database(s)

EDR ID Number  
EPA ID Number

**IL1266**  
**WSW**  
**1/8-1/4**  
**0.128 mi.**  
**677 ft.**  
**DYNAMAC CORPORATION**  
**2275 RESEARCH BLVD STE 500**  
**ROCKVILLE, MD 20850**  
**Site 6 of 11 in cluster IL**

**FTTS**  
**HIST FTTS**  
**1007562242**  
**N/A**

**Actual:**  
**444 ft.**

**Focus Map:**  
**4**

**FTTS INSP:**

Inspection Number: 1996121810774 1  
Region: 02  
Inspection Date: 12/18/96  
Inspector: L. PAPPALARDO, TB  
Violation occurred: No  
Investigation Type: Section 13 Importer Inspection  
Investigation Reason: Neutral Scheme, Region  
Legislation Code: TSCA  
Facility Function: User

Inspection Number: 1996121810774 2  
Region: 02  
Inspection Date: 12/18/96  
Inspector: L. PAPPALARDO, TB  
Violation occurred: Yes  
Investigation Type: Section 5 Inspections  
Investigation Reason: Neutral Scheme, Region  
Legislation Code: TSCA  
Facility Function: User

Inspection Number: 1996121810774 3  
Region: 02  
Inspection Date: 12/18/96  
Inspector: L. PAPPALARDO, TB  
Violation occurred: No  
Investigation Type: Section 8 Confidential Inspections  
Investigation Reason: Neutral Scheme, Region  
Legislation Code: TSCA  
Facility Function: User

Inspection Number: 1996121810774 4  
Region: 02  
Inspection Date: 12/18/96  
Inspector: L. PAPPALARDO, TB  
Violation occurred: No  
Investigation Type: Section 8 Inventory Rule  
Investigation Reason: Neutral Scheme, Region  
Legislation Code: TSCA  
Facility Function: Manufacturer/Importer

**HIST FTTS INSP:**

Inspection Number: 1996121810774 2  
Region: 02  
Inspection Date: Not reported  
Inspector: L. PAPPALARDO, TB  
Violation occurred: Yes  
Investigation Type: Section 5 Inspections  
Investigation Reason: Neutral Scheme, Region  
Legislation Code: TSCA  
Facility Function: User

Map ID  
Direction  
Distance  
Elevation

MAP FINDINGS

Site

Database(s)

EDR ID Number  
EPA ID Number

**DYNAMAC CORPORATION (Continued)**

**1007562242**

Inspection Number: 1996121810774 4  
Region: 02  
Inspection Date: Not reported  
Inspector: L. PAPPALARDO, TB  
Violation occurred: No  
Investigation Type: Section 8 Inventory Rule  
Investigation Reason: Neutral Scheme, Region  
Legislation Code: TSCA  
Facility Function: Manufacturer/Importer

Inspection Number: 1996121810774 3  
Region: 02  
Inspection Date: Not reported  
Inspector: L. PAPPALARDO, TB  
Violation occurred: No  
Investigation Type: Section 8 Confidential Inspections  
Investigation Reason: Neutral Scheme, Region  
Legislation Code: TSCA  
Facility Function: User

Inspection Number: 1996121810774 1  
Region: 02  
Inspection Date: Not reported  
Inspector: L. PAPPALARDO, TB  
Violation occurred: No  
Investigation Type: Section 13 Importer Inspection  
Investigation Reason: Neutral Scheme, Region  
Legislation Code: TSCA  
Facility Function: User

**IL1267** **RESEARCH DRY CLEANERS**  
**WSW** **2273 RESEARCH BLVD**  
**1/8-1/4** **ROCKVILLE, MD 20850**  
**0.128 mi.**  
**677 ft.** **Site 7 of 11 in cluster IL**

**EDR Hist Cleaner** **1020073875**  
**N/A**

**Actual:** EDR Hist Cleaner  
**444 ft.**

| Focus Map: | Year: | Name:                 | Type:                           |
|------------|-------|-----------------------|---------------------------------|
| 4          | 2004  | RESEARCH DRY CLEANERS | Drycleaning Plants, Except Rugs |
|            | 2005  | RESEARCH DRY CLEANERS | Drycleaning Plants, Except Rugs |
|            | 2006  | RESEARCH DRY CLEANERS | Drycleaning Plants, Except Rugs |
|            | 2007  | RESEARCH DRY CLEANERS | Drycleaning Plants, Except Rugs |
|            | 2008  | RESEARCH DRY CLEANERS | Drycleaning Plants, Except Rugs |

**IL1268** **DYNAMAC CORPORATION**  
**WSW** **2275 RESEARCH BLVD STE 500**  
**1/8-1/4** **ROCKVILLE, MD 20850**  
**0.128 mi.**  
**677 ft.** **Site 8 of 11 in cluster IL**

**FINDS** **1016297364**  
**N/A**

**Actual:** FINDS:  
**444 ft.** Registry ID: 110011769069

**Focus Map:**  
**4**

Map ID  
Direction  
Distance  
Elevation

MAP FINDINGS

Site

Database(s)

EDR ID Number  
EPA ID Number

**DYNAMAC CORPORATION (Continued)**

**1016297364**

Click Here:

Environmental Interest/Information System:

NCDB (National Compliance Data Base) supports implementation of the Federal Insecticide, Fungicide, and Rodenticide Act (FIFRA) and the Toxic Substances Control Act (TSCA). The system tracks inspections in regions and states with cooperative agreements, enforcement actions, and settlements.

[Click this hyperlink](#) while viewing on your computer to access additional FINDS: detail in the EDR Site Report.

**IL1269 RESEARCH OFFICE CENTER II**  
**WSW 2275 RESEARCH BLVD**  
**1/8-1/4 ROCKVILLE, MD 20850**  
**0.128 mi.**  
**677 ft. Site 9 of 11 in cluster IL**

**MD OCPCASES S104638852**  
**MD HIST UST N/A**

**Actual:**  
**444 ft.**

**Focus Map:**  
**4**

OCPCASES:

Name: RESEARCH OFFICE CENTER #2  
Address: 2275 RESEARCH BLVD  
City,State,Zip: ROCKVILLE, MD 20850  
Facility ID: 94-1935MO2  
Facility Status/Code: CLOSED/  
Date Open: 01/21/1994  
Date Closed: 10/24/1994  
Release: Not reported  
Cleanup: Not reported  
Registration Number: 5122

Name: RESEARCH OFFICE CENTER #2  
Address: 2275 RESEARCH BLVD  
City,State,Zip: ROCKVILLE, MD 20850  
Facility ID: 94-1935MO2  
Facility Status/Code: CLOSED/  
Date Open: 01/21/1994  
Date Closed: 10/24/1994  
Release: Not reported  
Cleanup: Not reported  
Registration Number: 5122

Name: RESEARCH OFFICE CENTER II  
Address: 2275 RESEARCH BLVD  
City,State,Zip: ROCKVILLE, MD 20850  
Facility ID: 99-1723MO2  
Facility Status/Code: CLOSED/Tank Closure - Motor/Lube Oil  
Date Open: 01/12/1999  
Date Closed: 06/03/1999  
Release: YES  
Cleanup: YES  
Registration Number: 5122

Name: PRENTICE PROPERTIES  
Address: 2275 RESEARCH BLVD  
City,State,Zip: ROCKVILLE, MD 20850  
Facility ID: 99-2556MO2  
Facility Status/Code: CLOSED/Tank Closure - Motor/Lube Oil  
Date Open: 04/14/1999

Map ID  
Direction  
Distance  
Elevation

MAP FINDINGS

Site

Database(s)

EDR ID Number  
EPA ID Number

**RESEARCH OFFICE CENTER II (Continued)**

**S104638852**

Date Closed: 07/13/1999  
Release: NO  
Cleanup: NO  
Registration Number: 5122

Historical UST:

Facility ID: 6008967  
Tank ID: 001  
Age: 7  
Capacity: 280  
Tank Status: Currently in use  
Product: Diesel

IL1270  
WSW  
1/8-1/4  
0.128 mi.  
677 ft.

**PRENTISS PROPERTY  
2273 RESEARCH BLVD  
ROCKVILLE, MD 20850**  
**Site 10 of 11 in cluster IL**

**MD OCPCASES S104740520  
N/A**

**Actual:  
444 ft.**

**Focus Map:  
4**

OCPCASES:

Name: PRENTISS PROPERTY  
Address: 2273 RESEARCH BLVD  
City,State,Zip: ROCKVILLE, MD 20850  
Facility ID: 01-0110MO2  
Facility Status/Code: CLOSED/Transfer Accident Motor/Lube Oil  
Date Open: 07/20/2000  
Date Closed: 09/06/2000  
Release: YES  
Cleanup: YES  
Registration Number: Not reported

IL1271  
WSW  
1/8-1/4  
0.128 mi.  
677 ft.

**2273 RESEARCH BLVD  
ROCKVILLE, MD**  
**Site 11 of 11 in cluster IL**

**HMIRS 2000080780  
N/A**

**Actual:  
444 ft.**

**Focus Map:  
4**

[Click this hyperlink](#) while viewing on your computer to access additional HMIRS detail in the EDR Site Report.

Map ID  
Direction  
Distance  
Elevation

MAP FINDINGS

Site

Database(s)

EDR ID Number  
EPA ID Number

1272 CEDAR LANE UU CHURCH  
NNE 9601 CEDAR LANE  
1/8-1/4 BETHESDA, MD 20814  
0.128 mi.  
677 ft.

MD ASBESTOS S121454091  
N/A

Actual:  
243 ft.

Focus Map:  
9

ASBESTOS:

Name: CEDAR LANE UU CHURCH  
Address: 9601 CEDAR LANE  
City,State,Zip: BETHESDA, MD 20814-  
Year: 2016  
Removal/Encapsulation/Demolition Start Date: 08/29/2016  
Removal/Encapsulation/Demolition End Date: 09/09/2016  
Days of the week worked: MON-FRI  
Volume off facility Component (Cat I) not removed: 0 Cubic Yards  
Volume off facility Component (Cat I) not removed: 0 Cubic Yards  
Volume off facility Component (Cat II) not removed: 0 Cubic Yards  
Hours worked in a day: 0600-143  
Original or resubmit: O Origina  
Number of floors in building: 2  
Pipe Cat I not removed: 0 Linear Feet  
Pipe Cat II not removed: 0 Linear Feet  
Type of Building: Vacant  
Contractor name: Progress Environmental  
Length of project: Not reported  
Type of project from notification form: N Renovation (NESHAP)  
Volume off facility component Cat I non friable removed: 0 Cubic Yards  
Pipes Cat I non friable removed: 0 Linear Feet  
Surface area Cat I non friable removed: 0 Square Feet  
Volume off facility component, Cat II non friable removed: 0 Cubic Yards  
Pipe Cat II non friable removed: 200 Linear Feet  
Surface area Cat II non friable removed: 0 Square Feet  
Volume of facility component RACM removed: 0 Cubic Yards  
Pipes RACM removed: 0 Linear Feet  
Surface area RACM removed: 880 Square Feet  
Surface area Cat I not removed: 0 Square Feet  
Surface area Cat II not removed: 0 Square Feet  
Site description (found in Section II of the notification): Rms 9,10,11 & mechroom #13  
Owner of the site: TRUE  
Landfill asbestos will be sent to: TRUE  
Transporter of the waste: TRUE  
Facility off components units: Not reported  
Pipes unit of measure: Linear Feet Linear Feet  
Surface area unit of measure: Square Feet Square Feet  
Received Date: 08/15/2016  
Owner name: cedar lane uu church  
Owner contact: azaroff  
Owner street address: 9601 cedar lane  
Owner street address 2: Not reported  
Owner city: bethesda  
Owner state: MD  
Owner zip code: 20814-  
ID number: 161912



Map ID  
Direction  
Distance  
Elevation

MAP FINDINGS

Site

Database(s)

EDR ID Number  
EPA ID Number

1273  
SE  
1/8-1/4  
0.128 mi.  
677 ft.

713 ROXBORO ROAD  
ROCKVILLE, MD 20850

MD LEAD S107239979  
N/A

Actual:  
424 ft.

Focus Map:  
4

MD LEAD:

Name: Not reported  
Address: 713 ROXBORO RD  
City,State,Zip: ROCKVILLE, MD 20853  
Facility ID: 160400207917  
Cert Number: 266899  
Unit ID: Not reported  
Inspection Date: 02/09/2005  
Limit Date: Not reported  
Invalid: F  
Company No: 4531  
Company Name: CONNOR Environmental Svcs & Engineering Assessments  
ReInspection Date: / /  
Option: ROCKVILLE, MD 20853  
Inspection Category: Full Risk Reduction Standard Dust Inspection  
Pass/Fail: F  
Inspector Number: 7509  
Inspector Name: Booze Kevin J. J  
Property Number: 160400207917

Name: Not reported  
Address: 713 ROXBORO ROAD  
City,State,Zip: ROCKVILLE, MD 20850  
Facility ID: 160400207917  
Cert Number: 761752  
Unit ID: SFP  
Inspection Date: 10/06/2016  
Limit Date: Not reported  
Invalid: Not reported  
Company No: 15504  
Company Name: At Home Inspections, LLC  
ReInspection Date: / /  
Option: ROCKVILLE, MD 20850  
Inspection Category: Full Risk Reduction Standard Dust Inspection  
Pass/Fail: P  
Inspector Number: 15503  
Inspector Name: Luber Michael Jay  
Property Number: 160400207917

HV1274  
ENE  
1/8-1/4  
0.128 mi.  
678 ft.

869 AZALEA DRIVE  
ROCKVILLE, MD 20850

Site 3 of 3 in cluster HV

MD LEAD S125417746  
N/A

Actual:  
427 ft.

Focus Map:  
4

MD LEAD:

Name: Not reported  
Address: 869 AZALEA DRIVE  
City,State,Zip: ROCKVILLE, MD 20850  
Facility ID: 160401496515  
Cert Number: 857436  
Unit ID: Not reported  
Inspection Date: 04/06/2019  
Limit Date: 1899-12-30 00:00:00

Map ID  
Direction  
Distance  
Elevation

MAP FINDINGS

Site

Database(s)

EDR ID Number  
EPA ID Number

(Continued)

S125417746

Invalid: Not reported  
Company No: 16381  
Company Name: Not reported  
ReInspection Date: Not reported  
Option: ROCKVILLE, MD 20850  
Inspection Category: Full Risk Reduction Standard Dust Inspection  
Pass/Fail: P  
Inspector Number: 14212  
Inspector Name: Not reported  
Property Number: 160401496515

1275  
ENE  
1/8-1/4  
0.128 mi.  
678 ft.

724 BEALL AVE  
ROCKVILLE, MD 20850

MD LEAD S123656835  
N/A

Actual:  
420 ft.  
Focus Map:  
4

MD LEAD:  
Name: Not reported  
Address: 724 BEALL AVE  
City,State,Zip: ROCKVILLE, MD 20850  
Facility ID: 1600228282  
Cert Number: 841708  
Unit ID: Not reported  
Inspection Date: 01/19/2019  
Limit Date: 1899-12-30 00:00:00  
Invalid: Not reported  
Company No: 14508  
Company Name: Not reported  
ReInspection Date: Not reported  
Option: Full Lead Free  
Inspection Category: Lead Free  
Pass/Fail: P  
Inspector Number: 16458  
Inspector Name: Not reported  
Property Number: 1600228282

IP1276  
SSE  
1/8-1/4  
0.129 mi.  
679 ft.

9520 OLD GEORGETOWN RD  
BETHESDA, MD 20814  
Site 1 of 2 in cluster IP

MD LEAD S107513074  
N/A

Actual:  
334 ft.  
Focus Map:  
8

MD LEAD:  
Name: Not reported  
Address: 9520 OLD GEORGETOWN RD  
City,State,Zip: BETHESDA, MD 20814  
Facility ID: 160700575242  
Cert Number: 288331  
Unit ID: Not reported  
Inspection Date: 10/27/2005  
Limit Date: Not reported  
Invalid: F  
Company No: 4014  
Company Name: Whitehall Associates, Inc.  
ReInspection Date: / /

Map ID  
Direction  
Distance  
Elevation

MAP FINDINGS

Site

Database(s)

EDR ID Number  
EPA ID Number

(Continued)

S107513074

Option: BETHESDA, MD 20814  
Inspection Category: Full Risk Reduction Standard Dust Inspection  
Pass/Fail: P  
Inspector Number: 4573  
Inspector Name: Hanson Buford  
Property Number: 160700575242

ID1277  
SW  
1/8-1/4  
0.129 mi.  
680 ft.

5915 RYLAND DRIVE  
BETHESDA, MD 20817  
Site 3 of 5 in cluster ID

MD LEAD S112153306  
N/A

Actual:  
326 ft.  
Focus Map:  
8

MD LEAD:  
Name: Not reported  
Address: 5915 RYLAND DRIVE  
City,State,Zip: BETHESDA, MD 20817  
Facility ID: 160700575390  
Cert Number: 610066  
Unit ID: Not reported  
Inspection Date: 05/30/2012  
Limit Date: Not reported  
Invalid: F  
Company No: 4583  
Company Name: Alban Home Inspection Services, Inc.  
ReInspection Date: / /  
Option: BETHESDA, MD 20817  
Inspection Category: Full Risk Reduction Standard Dust Inspection  
Pass/Fail: P  
Inspector Number: 5051  
Inspector Name: Satterfield Quintin D  
Property Number: 160700575390

1278  
ENE  
1/8-1/4  
0.129 mi.  
680 ft.

BROOKVILLE VALET INC  
9703 PARKWOOD DR  
BETHESDA, MD 20814

EDR Hist Cleaner 1019944063  
N/A

Actual:  
233 ft.  
Focus Map:  
9

EDR Hist Cleaner

| Year: | Name:                | Type:                           |
|-------|----------------------|---------------------------------|
| 2005  | BROOKVILLE VALET INC | Drycleaning Plants, Except Rugs |
| 2006  | BROOKVILLE VALET INC | Drycleaning Plants, Except Rugs |
| 2007  | BROOKVILLE VALET INC | Drycleaning Plants, Except Rugs |
| 2008  | BROOKVILLE VALET INC | Drycleaning Plants, Except Rugs |
| 2009  | BROOKVILLE VALET INC | Drycleaning Plants, Except Rugs |
| 2010  | BROOKVILLE VALET INC | Drycleaning Plants, Except Rugs |

Map ID  
Direction  
Distance  
Elevation

MAP FINDINGS

Site

Database(s)

EDR ID Number  
EPA ID Number

1279  
ESE  
1/8-1/4  
0.130 mi.  
686 ft.

5 LEONARD COURT  
ROCKVILLE, MD 20850

MD LEAD S118384563  
N/A

Actual:  
450 ft.

Focus Map:  
5

MD LEAD:

Name: Not reported  
Address: 5 LEONARD COURT  
City,State,Zip: ROCKVILLE, MD 20850  
Facility ID: 160400148145  
Cert Number: 704490  
Unit ID: Not reported  
Inspection Date: 06/24/2015  
Limit Date: Not reported  
Invalid: Not reported  
Company No: 4583  
Company Name: Alban Home Inspection Services, Inc.  
ReInspection Date: / /  
Option: Full Lead Free  
Inspection Category: Lead Free  
Pass/Fail: P  
Inspector Number: 5051  
Inspector Name: Satterfield Quintin D  
Property Number: 160400148145

IA1280  
NE  
1/8-1/4  
0.130 mi.  
689 ft.

BOSCH TELECOM INC  
9201 GAITHER RD  
GAITHERSBURG, MD 20877

RCRA-VSQG 1004720376  
FINDS MDR000004895  
ECHO

Site 4 of 4 in cluster IA

Actual:  
480 ft.

Focus Map:  
1

RCRA-VSQG:

Date form received by agency: 1995-07-10 00:00:00.0  
Facility name: BOSCH TELECOM INC  
Facility address: 9201 GAITHER RD  
GAITHERSBURG, MD 20877-1439  
EPA ID: MDR000004895  
Contact: EARL EDWARDS  
Contact address: 9201 GAITHER RD  
GAITHERSBURG, MD 20877-1439  
Contact country: US  
Contact telephone: 301-670-9777  
Contact email: Not reported  
EPA Region: 03  
Classification: Conditionally Exempt Small Quantity Generator  
Description: Handler: generates 100 kg or less of hazardous waste per calendar month, and accumulates 1000 kg or less of hazardous waste at any time; or generates 1 kg or less of acutely hazardous waste per calendar month, and accumulates at any time: 1 kg or less of acutely hazardous waste; or 100 kg or less of any residue or contaminated soil, waste or other debris resulting from the cleanup of a spill, into or on any land or water, of acutely hazardous waste; or generates 100 kg or less of any residue or contaminated soil, waste or other debris resulting from the cleanup of a spill, into or on any land or water, of acutely hazardous waste during any calendar month, and accumulates at any time: 1 kg or less of acutely hazardous waste; or 100 kg or less of any residue or contaminated soil, waste or other debris resulting from the cleanup of a spill, into or on any land or water, of acutely hazardous waste

Map ID  
Direction  
Distance  
Elevation

MAP FINDINGS

Site

Database(s)

EDR ID Number  
EPA ID Number

**BOSCH TELECOM INC (Continued)**

**1004720376**

Owner/Operator Summary:

Owner/operator name: ALBERT USTER IMPORTS INC  
Owner/operator address: 9211 GAITHER RD  
GAITHERSBURG, MD 20877  
Owner/operator country: US  
Owner/operator telephone: 301-258-7350  
Owner/operator email: Not reported  
Owner/operator fax: Not reported  
Owner/operator extension: Not reported  
Legal status: Private  
Owner/Operator Type: Owner  
Owner/Op start date: Not reported  
Owner/Op end date: Not reported

Handler Activities Summary:

U.S. importer of hazardous waste: No  
Mixed waste (haz. and radioactive): No  
Recycler of hazardous waste: No  
Transporter of hazardous waste: No  
Treater, storer or disposer of HW: No  
Underground injection activity: No  
On-site burner exemption: No  
Furnace exemption: No  
Used oil fuel burner: No  
Used oil processor: No  
User oil refiner: No  
Used oil fuel marketer to burner: No  
Used oil Specification marketer: No  
Used oil transfer facility: No  
Used oil transporter: No

Hazardous Waste Summary:

. Waste code: NONE  
. Waste name: None

Violation Status: No violations found

FINDS:

Registry ID: 110003540605

Click Here:

Environmental Interest/Information System:

MD-RCRA (Maryland - Resource Conservation And Recovery Act Information System) houses state information relating to the Resource Conservation and Recovery Act (RCRA).

RCRAInfo is a national information system that supports the Resource Conservation and Recovery Act (RCRA) program through the tracking of events and activities related to facilities that generate, transport, and treat, store, or dispose of hazardous waste. RCRAInfo allows RCRA program staff to track the notification, permit, compliance, and corrective action activities required under RCRA.

[Click this hyperlink](#) while viewing on your computer to access additional FINDS: detail in the EDR Site Report.

Map ID  
Direction  
Distance  
Elevation

MAP FINDINGS

Site

Database(s)

EDR ID Number  
EPA ID Number

**BOSCH TELECOM INC (Continued)**

**1004720376**

**ECHO:**

Envid: 1004720376  
Registry ID: 110003540605  
DFR URL: <http://echo.epa.gov/detailed-facility-report?fid=110003540605>  
Name: BOSCH TELECOM INC  
Address: 9201 GAITHER RD  
City,State,Zip: GAITHERSBURG, MD 20877

**1281**  
**NE**  
**1/8-1/4**  
**0.131 mi.**  
**692 ft.**

**610 FARM POND LN**  
**ROCKVILLE, MD 20852**

**MD LEAD S117982101**  
**N/A**

**Actual:**  
**364 ft.**  
**Focus Map:**  
**6**

**MD LEAD:**  
Name: Not reported  
Address: 610 FARM POND LN  
City,State,Zip: ROCKVILLE, MD 20852  
Facility ID: 0401774352  
Cert Number: 681024  
Unit ID: Not reported  
Inspection Date: 05/16/2015  
Limit Date: Not reported  
Invalid: Not reported  
Company No: 14778  
Company Name: Dennis V. Fosket  
ReInspection Date: / /  
Option: ROCKVILLE, MD 20852  
Inspection Category: Full Risk Reduction Standard Dust Inspection  
Pass/Fail: P  
Inspector Number: 14776  
Inspector Name: Fosket Dennis V.  
Property Number: 0401774352

**IQ1282**  
**ESE**  
**1/8-1/4**  
**0.131 mi.**  
**693 ft.**

**D. J. GROSS, CO.**  
**9025A COMPRINT COURT**  
**GAITHERSBURG, MD 20877**

**FINDS 1024368913**  
**N/A**

**Site 1 of 2 in cluster IQ**

**Actual:**  
**479 ft.**  
**Focus Map:**  
**2**

**FINDS:**  
Registry ID: 110070270891

Click Here:

Environmental Interest/Information System:  
OSHA ESTABLISHMENT

[Click this hyperlink](#) while viewing on your computer to access  
additional FINDS: detail in the EDR Site Report.

Map ID  
Direction  
Distance  
Elevation

MAP FINDINGS

Site

Database(s)

EDR ID Number  
EPA ID Number

1283  
NW  
1/8-1/4  
0.132 mi.  
695 ft.

7801 GREEN TWIG ROAD  
BETHESDA, MD 20817

MD LEAD S123317114  
N/A

Actual:  
243 ft.

Focus Map:  
10

MD LEAD:

Name: Not reported  
Address: 7801 GREEN TWIG ROAD  
City,State,Zip: BETHESDA, MD 20817  
Facility ID: 161000877596  
Cert Number: 805495  
Unit ID: SFP  
Inspection Date: 10/29/2018  
Limit Date: Not reported  
Invalid: Not reported  
Company No: 15504  
Company Name: Not reported  
ReInspection Date: Not reported  
Option: BETHESDA, MD 20817  
Inspection Category: Full Risk Reduction Standard Dust Inspection  
Pass/Fail: P  
Inspector Number: 15503  
Inspector Name: Not reported  
Property Number: 161000877596

IF1284  
SW  
1/8-1/4  
0.132 mi.  
697 ft.

9602 BELLEVUE DRIVE  
BETHESDA, MD 20814  
Site 2 of 2 in cluster IF

MD LEAD S118850141  
N/A

Actual:  
236 ft.

Focus Map:  
9

MD LEAD:

Name: Not reported  
Address: 9602 BELLEVUE DRIVE  
City,State,Zip: BETHESDA, MD 20814  
Facility ID: 0700598208  
Cert Number: 741412  
Unit ID: Not reported  
Inspection Date: 05/04/2016  
Limit Date: 05/04/2018  
Invalid: Not reported  
Company No: 15390  
Company Name: #01 Lead Free Certifications  
ReInspection Date: / /  
Option: Limited Lead Free, Must Reinspect Exterior Every Two Years  
Inspection Category: Lead Free  
Pass/Fail: P  
Inspector Number: 15391  
Inspector Name: Schunick Jory Landay  
Property Number: 0700598208

Map ID  
Direction  
Distance  
Elevation

MAP FINDINGS

Site

Database(s)

EDR ID Number  
EPA ID Number

**IR1285**  
**NW**      **67 APPLE SEED LANE**  
**1/8-1/4**      **, MD 20878**  
**0.132 mi.**  
**698 ft.**      **Site 1 of 3 in cluster IR**

**MD LEAD**      **S121391371**  
                         **N/A**

**Actual:**      MD LEAD:  
**445 ft.**      Name:      Not reported  
**Focus Map:**      Address:      67 APPLE SEED LANE  
**1**      City,State,Zip:      MD 20878  
                         Facility ID:      Not reported  
                         Cert Number:      096519  
                         Unit ID:      Not reported  
                         Inspection Date:      03/12/1998  
                         Limit Date:      Not reported  
                         Invalid:      Not reported  
                         Company No:      283  
                         Company Name:      M & M Inspection Services, Inc.  
                         ReInspection Date:      / /  
                         Option:      MD 20878  
                         Inspection Category:      Full Risk Reduction Standard Dust Inspection  
                         Pass/Fail:      P  
                         Inspector Number:      430  
                         Inspector Name:      Kopchinski Lawrence D  
                         Property Number:      Not reported

**IR1286**  
**NW**      **67 APPLE SEED LANE**  
**1/8-1/4**      **GAITHERSBURG, MD 20878**  
**0.132 mi.**  
**698 ft.**      **Site 2 of 3 in cluster IR**

**MD LEAD**      **S107184853**  
                         **N/A**

**Actual:**      MD LEAD:  
**445 ft.**      Name:      Not reported  
**Focus Map:**      Address:      67 APPLE SEED LANE  
**1**      City,State,Zip:      GAITHERSBURG, MD 20878  
                         Facility ID:      160901836262  
                         Cert Number:      225143  
                         Unit ID:      Not reported  
                         Inspection Date:      05/05/2003  
                         Limit Date:      Not reported  
                         Invalid:      F  
                         Company No:      4835  
                         Company Name:      Homesafe Lead Services, Inc.  
                         ReInspection Date:      / /  
                         Option:      GAITHERSBURG, MD 20878  
                         Inspection Category:      Full Risk Reduction Standard Dust Inspection  
                         Pass/Fail:      P  
                         Inspector Number:      4301  
                         Inspector Name:      Paul Robert M  
                         Property Number:      160901836262

                         Name:      Not reported  
                         Address:      67 APPLE SEED LANE  
                         City,State,Zip:      GAITHERSBURG, MD 20878  
                         Facility ID:      160901836262  
                         Cert Number:      287370  
                         Unit ID:      Not reported  
                         Inspection Date:      11/26/2005  
                         Limit Date:      Not reported



Map ID  
Direction  
Distance  
Elevation

MAP FINDINGS

Site

Database(s)

EDR ID Number  
EPA ID Number

(Continued)

S107184853

Invalid: F  
Company No: 4835  
Company Name: Homesafe Lead Services, Inc.  
ReInspection Date: / /  
Option: GAITHERSBURG, MD 20878  
Inspection Category: Full Risk Reduction Standard Dust Inspection  
Pass/Fail: F  
Inspector Number: 4301  
Inspector Name: Paul Robert M  
Property Number: 160901836262

Name: Not reported  
Address: 67 APPLE SEED LANE  
City,State,Zip: GAITHERSBURG, MD 20878  
Facility ID: 160901836262  
Cert Number: 096285  
Unit ID: Not reported  
Inspection Date: 08/16/2001  
Limit Date: Not reported  
Invalid: F  
Company No: 4835  
Company Name: Homesafe Lead Services, Inc.  
ReInspection Date: / /  
Option: GAITHERSBURG, MD 20878  
Inspection Category: Full Risk Reduction Standard Dust Inspection  
Pass/Fail: P  
Inspector Number: 4301  
Inspector Name: Paul Robert M  
Property Number: 160901836262

1287  
ESE  
1/8-1/4  
0.132 mi.  
698 ft.

**DRY CLEANING STATION**  
**7612 ARROWOOD RD**  
**BETHESDA, MD 20817**

**EDR Hist Cleaner** **1019976745**  
**N/A**

**Actual:** EDR Hist Cleaner  
**217 ft.**

|                   |       |                      |                                 |
|-------------------|-------|----------------------|---------------------------------|
| <b>Focus Map:</b> | Year: | Name:                | Type:                           |
| <b>10</b>         | 2008  | DRY CLEANING STATION | Drycleaning Plants, Except Rugs |
|                   | 2008  | DRY CLEANING STATION | Drycleaning Plants, Except Rugs |

IS1288  
South  
1/8-1/4  
0.132 mi.  
698 ft.

**DREWYER RESIDENCE**  
**8404 CARLYNN DR**  
**BETHESDA, MD 20817**  
**Site 1 of 2 in cluster IS**

**MD OCPCASES** **S104611540**  
**N/A**

**Actual:** OCPCASES:  
**199 ft.** Name: DREWYER RESIDENCE  
**Focus Map:** Address: 8404 CARLYNN DR  
**14** City,State,Zip: BETHESDA, MD 20817  
Facility ID: 93-1851MO2  
Facility Status/Code: CLOSED/  
Date Open: 03/26/1993  
Date Closed: 03/26/1993

Map ID  
Direction  
Distance  
Elevation

MAP FINDINGS

Site

Database(s)

EDR ID Number  
EPA ID Number

**DREWYER RESIDENCE (Continued)**

**S104611540**

Release: Not reported  
Cleanup: Not reported  
Registration Number: Not reported

**IO1289**  
**NNE**  
**1/8-1/4**  
**0.133 mi.**  
**700 ft.**

**9606 CEDAR LA**  
**BETHESDA, MD 20814**  
**Site 2 of 3 in cluster IO**

**MD LEAD S108424152**  
**N/A**

**Actual:**  
**249 ft.**

**Focus Map:**  
**9**

**MD LEAD:**

Name: Not reported  
Address: 9606 CEDAR LANE  
City,State,Zip: BETHESDA, MD 20814  
Facility ID: 161301141465  
Cert Number: 427679  
Unit ID: Not reported  
Inspection Date: 06/24/2009  
Limit Date: Not reported  
Invalid: F  
Company No: 8649  
Company Name: MicroHelpDesk, LLC  
ReInspection Date: / /  
Option: BETHESDA, MD 20814  
Inspection Category: Full Risk Reduction Standard Visual Inspection  
Pass/Fail: P  
Inspector Number: 8663  
Inspector Name: Simon Artley A.  
Property Number: 161301141465

Name: Not reported  
Address: 9606 CEDAR LANE  
City,State,Zip: BETHESDA, MD 20814  
Facility ID: 161301141468  
Cert Number: 286061  
Unit ID: Not reported  
Inspection Date: 07/06/2005  
Limit Date: Not reported  
Invalid: F  
Company No: 0  
Company Name: Cosmos  
ReInspection Date: / /  
Option: BETHESDA, MD 20814  
Inspection Category: Full Risk Reduction Standard Dust Inspection  
Pass/Fail: P  
Inspector Number: 4573  
Inspector Name: Hanson Buford  
Property Number: 161301141468

Name: Not reported  
Address: 9606 CEDAR LA  
City,State,Zip: BETHESDA, MD 20814  
Facility ID: 1301141468  
Cert Number: 381609  
Unit ID: Not reported  
Inspection Date: 12/02/2006  
Limit Date: Not reported  
Invalid: F

Map ID  
Direction  
Distance  
Elevation

MAP FINDINGS

Site

Database(s)

EDR ID Number  
EPA ID Number

(Continued)

S108424152

Company No: 8626  
Company Name: Lead Paint Visu-Spec Services, LLC  
Reinspection Date: / /  
Option: BETHESDA, MD 20814  
Inspection Category: Full Risk Reduction Standard Dust Inspection  
Pass/Fail: P  
Inspector Number: 8625  
Inspector Name: Garcia Nelida  
Property Number: 1301141468

IT1290  
WSW  
1/8-1/4  
0.133 mi.  
703 ft.

5150 POOKS HILL RD  
BETHESDA, MD  
Site 1 of 4 in cluster IT

ERNS 93207058  
N/A

Actual:  
244 ft.

[Click this hyperlink](#) while viewing on your computer to access additional ERNS detail in the EDR Site Report.

Focus Map:  
9

1291  
SSW  
1/8-1/4  
0.133 mi.  
704 ft.

11941 GOYA DRIVE  
POTOMAC, MD 20854

MD LEAD S123653618  
N/A

Actual:  
350 ft.

Focus Map:  
5

MD LEAD:  
Name: Not reported  
Address: 11941 GOYA DRIVE  
City,State,Zip: POTOMAC, MD 20854  
Facility ID: 160400113215  
Cert Number: 860133  
Unit ID: Not reported  
Inspection Date: 04/23/2019  
Limit Date: 1899-12-30 00:00:00  
Invalid: Not reported  
Company No: 15208  
Company Name: Not reported  
Reinspection Date: Not reported  
Option: POTOMAC, MD 20854  
Inspection Category: Full Risk Reduction Standard Dust Inspection  
Pass/Fail: P  
Inspector Number: 14616  
Inspector Name: Not reported  
Property Number: 160400113215

Map ID  
Direction  
Distance  
Elevation

MAP FINDINGS

EDR ID Number  
EPA ID Number

IQ1292  
ESE  
1/8-1/4  
0.133 mi.  
704 ft.

**SPECIFIED WOODWORKING CORP**  
**9025 COMPINT CT**  
**GAITHERSBURG, MD 20877**

**RCRA-SQG**  
**FINDS**  
**ECHO**

**1000171618**  
**MDD981102585**

**Site 2 of 2 in cluster IQ**

**Actual:**  
**480 ft.**

RCRA-SQG:

Date form received by agency: 1993-03-18 00:00:00.0

**Focus Map:**  
**2**

Facility name: SPECIFIED WOODWORKING CORP

Facility address: 9025 COMPINT CT  
GAITHERSBURG, MD 20877

EPA ID: MDD981102585

Mailing address: 8532 ANNIVERSARY CIR  
GAITHERSBURG, MD 20877

Contact: Not reported

Contact address: Not reported

Contact city: Not reported

Contact country: US

Contact telephone: Not reported

Contact email: Not reported

EPA Region: 03

Classification: Small Small Quantity Generator

Description: Handler: generates more than 100 and less than 1000 kg of hazardous waste during any calendar month and accumulates less than 6000 kg of hazardous waste at any time; or generates 100 kg or less of hazardous waste during any calendar month, and accumulates more than 1000 kg of hazardous waste at any time

Owner/Operator Summary:

Owner/operator name: OPERNAME

Owner/operator address: OPERSTREET  
OPERCITY, AK 99999

Owner/operator country: Not reported

Owner/operator telephone: 215-555-1212

Owner/operator email: Not reported

Owner/operator fax: Not reported

Owner/operator extension: Not reported

Legal status: Private

Owner/Operator Type: Operator

Owner/Op start date: Not reported

Owner/Op end date: Not reported

Owner/operator name: SPECIFIED WOODWORKING CORP

Owner/operator address: OWNERSTREET  
OWNERCITY, AK 99999

Owner/operator country: Not reported

Owner/operator telephone: 215-555-1212

Owner/operator email: Not reported

Owner/operator fax: Not reported

Owner/operator extension: Not reported

Legal status: Private

Owner/Operator Type: Owner

Owner/Op start date: Not reported

Owner/Op end date: Not reported

Handler Activities Summary:

U.S. importer of hazardous waste: No

Mixed waste (haz. and radioactive): No

Map ID  
Direction  
Distance  
Elevation

MAP FINDINGS

Site

Database(s)

EDR ID Number  
EPA ID Number

**SPECIFIED WOODWORKING CORP (Continued)**

**1000171618**

Recycler of hazardous waste: No  
Transporter of hazardous waste: No  
Treater, storer or disposer of HW: No  
Underground injection activity: No  
On-site burner exemption: No  
Furnace exemption: No  
Used oil fuel burner: No  
Used oil processor: No  
User oil refiner: No  
Used oil fuel marketer to burner: No  
Used oil Specification marketer: No  
Used oil transfer facility: No  
Used oil transporter: No

Historical Generators:

Date form received by agency: 1985-11-12 00:00:00.0  
Site name: SPECIFIED WOODWORKING CORP  
Classification: Not a generator, verified

Hazardous Waste Summary:

. Waste code: D001  
. Waste name: IGNITABLE WASTE

Violation Status: No violations found

FINDS:

Registry ID: 110003518159

Click Here:

Environmental Interest/Information System:

MD-RCRA (Maryland - Resource Conservation And Recovery Act Information System) houses state information relating to the Resource Conservation and Recovery Act (RCRA).

RCRAInfo is a national information system that supports the Resource Conservation and Recovery Act (RCRA) program through the tracking of events and activities related to facilities that generate, transport, and treat, store, or dispose of hazardous waste. RCRAInfo allows RCRA program staff to track the notification, permit, compliance, and corrective action activities required under RCRA.

[Click this hyperlink](#) while viewing on your computer to access additional FINDS: detail in the EDR Site Report.

ECHO:

Envid: 1000171618  
Registry ID: 110003518159  
DFR URL: <http://echo.epa.gov/detailed-facility-report?fid=110003518159>  
Name: SPECIFIED WOODWORKING CORP  
Address: 9025 COMPINT CT  
City,State,Zip: GAITHERSBURG, MD 20877

Map ID  
Direction  
Distance  
Elevation

MAP FINDINGS

Site

Database(s)

EDR ID Number  
EPA ID Number

IU1293  
SSW  
1/8-1/4  
0.135 mi.  
714 ft.

**RIO BUILDING**  
**9821 WASHINGTONIAN CENTER**  
**GAITHERSBURG, MD 20879**

**MD UST**  
**MD Financial Assurance**

**U004011895**  
**N/A**

**Site 1 of 2 in cluster IU**

**Actual:**  
**435 ft.**

**UST:**

**Focus Map:**  
**1**

Facility Id: 15180  
Oper Name: Not reported  
Form Name: No signature (Submitted by Clean Venture)  
Form Title: Not reported  
Form Date: Not reported  
Owner Id: 9752

**Owner:**

Owner Name: Washingtonian Lake LLC  
Owner Address: 12500 Fair Lakes Circle Suite 400  
Owner City: Fairfax  
Owner State: VA  
Owner Zip: 22033  
Owner Phone: Not reported  
Owner Contact: Not reported

**Tanks:**

Tank ID: 1  
**Tank Status: Permanently Out of Use**  
Tank Capacity: 500  
Substance Description: Diesel  
Tank Compartment: False  
Compartment Compartment: A  
Date Installed: 07/01/1989  
Tank Material Desc: Fiberglass Reinforced Plastic  
Pipe Material Desc: Bare or Galvanized Steel

**MD Financial Assurance 2:**

Name: RIO BUILDING  
Address: 9821 WASHINGTONIAN CENTER  
City,State,Zip: GAITHERSBURG, MD 20879  
Region: 2  
Facility ID: 15180  
Self Insured: False  
Insurance: False  
Risk Retention Group: False  
Guarantee: False  
Surety Bonds: False  
Letter of Credit: False  
State Fund: False  
Other Finance: False  
Finacnce Comments: Not reported  
FR Not Listed: False

Map ID  
Direction  
Distance  
Elevation

MAP FINDINGS

Site

Database(s)

EDR ID Number  
EPA ID Number

**IU1294**  
**SSW**  
**1/8-1/4**  
**0.135 mi.**  
**714 ft.**  
**RIO BLDG**  
**9821 WASHINGTONIAN BLVD**  
**GAITHERSBURG, MD 20879**  
**Site 2 of 2 in cluster IU**

**MD OCPCASES** **S106021761**  
**N/A**

**Actual:** 435 ft.  
**Focus Map:** 1  
OCPCASES:  
Name: RIO BLDG  
Address: 9821 WASHINGTONIAN BLVD  
City,State,Zip: GAITHERSBURG, MD 20879  
Facility ID: 04-0191MO2  
Facility Status/Code: CLOSED/Tank Closure - Motor/Lube Oil  
Date Open: 07/29/2003  
Date Closed: 07/16/2004  
Release: YES  
Cleanup: YES  
Registration Number: 15180

**IV1295**  
**SSW**  
**1/8-1/4**  
**0.136 mi.**  
**716 ft.**  
**9300 PARKHILL TERR**  
**BETHESDA, MD 00000**  
**Site 1 of 3 in cluster IV**

**MD LEAD** **S107241216**  
**N/A**

**Actual:** 247 ft.  
**Focus Map:** 12  
MD LEAD:  
Name: Not reported  
Address: 9300 PARKHILL TERR  
City,State,Zip: BETHESDA, MD 00000  
Facility ID: 160700629334  
Cert Number: 172508  
Unit ID: Not reported  
Inspection Date: 10/10/2001  
Limit Date: 10/10/2003  
Invalid: F  
Company No: 4583  
Company Name: Alban Home Inspection Services, Inc.  
Reinspection Date: / /  
Option: Limited Lead Free, Must Reinspect Exterior Every Two Years  
Inspection Category: Lead Free  
Pass/Fail: P  
Inspector Number: 5051  
Inspector Name: Satterfield Quintin D  
Property Number: 160700629334

**IW1296**  
**South**  
**1/8-1/4**  
**0.136 mi.**  
**717 ft.**  
**9508 BECK COURT**  
**BETHESDA, MD 20817**  
**Site 1 of 2 in cluster IW**

**MD LEAD** **S117982760**  
**N/A**

**Actual:** 304 ft.  
**Focus Map:** 8  
MD LEAD:  
Name: Not reported  
Address: 9508 BECK COURT  
City,State,Zip: BETHESDA, MD 20817  
Facility ID: 160700575721  
Cert Number: 695409  
Unit ID: Not reported  
Inspection Date: 03/30/2015

Map ID  
Direction  
Distance  
Elevation

MAP FINDINGS

Site

Database(s)

EDR ID Number  
EPA ID Number

(Continued)

S117982760

Limit Date: Not reported  
Invalid: Not reported  
Company No: 4583  
Company Name: Alban Home Inspection Services, Inc.  
ReInspection Date: / /  
Option: BETHESDA, MD 20817  
Inspection Category: Full Risk Reduction Standard Dust Inspection With Exterior Waiver  
Pass/Fail: P  
Inspector Number: 5051  
Inspector Name: Satterfield Quintin D  
Property Number: 160700575721

IX1297 THE SHREDDING COMPANY, INC.  
SSW 9125 INDUSTRIAL COURT  
1/8-1/4 GAITHERSBURG, MD 20877  
0.136 mi.  
718 ft. Site 1 of 5 in cluster IX

MD SWRCY S117411428  
N/A

Actual:  
513 ft.

Focus Map:  
2

MD SWRCY:  
Name: THE SHREDDING COMPANY, INC.  
Address: 9125 INDUSTRIAL COURT  
City,State,Zip: GAITHERSBURG, MD 20877  
Website: www.shreddingcompanydc.com  
Facility Type: Paper and Paper Shredding  
Fax: Not reported  
Telephone: (301) 845-4499  
Contact Name: Chris Deely  
Contact E-Mail: chris@shreddingcompanydc.com  
Product: Secure Shredding Service for Business and Residential Customers.  
Material Accepted: On-site / Off-site document and materials shredding. Paper, Uniforms, X-Rays, Media, Hard Drives.  
Other Info: GSA Approved, NAID Certified. Locally owned and operated.

Name: THE SHREDDING COMPANY, INC.  
Address: 9125 INDUSTRIAL COURT  
City,State,Zip: GAITHERSBURG, MD 20877  
Website: www.shreddingcompanydc.com  
Facility Type: Electronic Media  
Fax: Not reported  
Telephone: (301) 845-4499  
Contact Name: Chris Deely  
Contact E-Mail: chris@shreddingcompanydc.com  
Product: Secure Shredding Service for Business and Residential Customers.  
Material Accepted: On-site / Off-site document and materials shredding. Paper, Uniforms, X-Rays, Media, Hard Drives.  
Other Info: GSA Approved, NAID Certified. Locally owned and operated.

Name: THE SHREDDING COMPANY, INC.  
Address: 9125 INDUSTRIAL COURT  
City,State,Zip: GAITHERSBURG, MD 20877  
Website: www.shreddingcompanydc.com  
Facility Type: Electronics  
Fax: Not reported  
Telephone: (301) 845-4499  
Contact Name: Chris Deely  
Contact E-Mail: chris@shreddingcompanydc.com  
Product: Secure Shredding Service for Business and Residential Customers.  
Material Accepted: On-site / Off-site document and materials shredding. Paper, Uniforms,



Map ID  
Direction  
Distance  
Elevation

MAP FINDINGS

Site

Database(s)

EDR ID Number  
EPA ID Number

**THE SHREDDING COMPANY, INC. (Continued)**

**S117411428**

X-Rays, Media, Hard Drives.

Other Info: GSA Approved, NAID Certified. Locally owned and operated.

**IX1298 MESO SCALE DIAGNOSTICS LLC**  
**SSW 9161 INDUSTRIAL CT**  
**1/8-1/4 GAITHERSBURG, MD 20877**  
**0.136 mi.**  
**718 ft. Site 2 of 5 in cluster IX**

**RCRA-VSQG 1007570629**  
**MDR000510834**

**Actual:**  
**513 ft.**

**RCRA-VSQG:**

Date form received by agency: 2004-08-30 00:00:00.0

**Focus Map:**  
**2**

Facility name: MESO SCALE DIAGNOSTICS LLC  
Facility address: 9161 INDUSTRIAL CT  
GAITHERSBURG, MD 20877

EPA ID: MDR000510834  
Mailing address: 9238 GAITHER RD  
GAITHERSBURG, MD 20877

Contact: KAREN P BAXLEY  
Contact address: 9238 GAITHER RD  
GAITHERSBURG, MD 20877

Contact country: US  
Contact telephone: 240-631-2522  
Telephone ext.: 4634

Contact email: Not reported  
EPA Region: 03

Classification: Conditionally Exempt Small Quantity Generator  
Description: Handler: generates 100 kg or less of hazardous waste per calendar month, and accumulates 1000 kg or less of hazardous waste at any time; or generates 1 kg or less of acutely hazardous waste per calendar month, and accumulates at any time: 1 kg or less of acutely hazardous waste; or 100 kg or less of any residue or contaminated soil, waste or other debris resulting from the cleanup of a spill, into or on any land or water, of acutely hazardous waste; or generates 100 kg or less of any residue or contaminated soil, waste or other debris resulting from the cleanup of a spill, into or on any land or water, of acutely hazardous waste during any calendar month, and accumulates at any time: 1 kg or less of acutely hazardous waste; or 100 kg or less of any residue or contaminated soil, waste or other debris resulting from the cleanup of a spill, into or on any land or water, of acutely hazardous waste

**Owner/Operator Summary:**

Owner/operator name: SKOLL FAMILY LLC  
Owner/operator address: Not reported  
Not reported

Owner/operator country: US  
Owner/operator telephone: Not reported  
Owner/operator email: Not reported  
Owner/operator fax: Not reported  
Owner/operator extension: Not reported  
Legal status: Private  
Owner/Operator Type: Owner  
Owner/Op start date: 1981-03-04 00:00:00.  
Owner/Op end date: Not reported

Owner/operator name: MESO SCALE DIAGNOSTICS LLC  
Owner/operator address: Not reported

Map ID  
Direction  
Distance  
Elevation

MAP FINDINGS

Site

Database(s)

EDR ID Number  
EPA ID Number

**MESO SCALE DIAGNOSTICS LLC (Continued)**

**1007570629**

Owner/operator country: Not reported  
Owner/operator telephone: US  
Owner/operator email: Not reported  
Owner/operator fax: Not reported  
Owner/operator extension: Not reported  
Legal status: Private  
Owner/Operator Type: Operator  
Owner/Op start date: 2001-08-15 00:00:00.  
Owner/Op end date: Not reported

**Handler Activities Summary:**

U.S. importer of hazardous waste: No  
Mixed waste (haz. and radioactive): No  
Recycler of hazardous waste: No  
Transporter of hazardous waste: No  
Treater, storer or disposer of HW: No  
Underground injection activity: No  
On-site burner exemption: No  
Furnace exemption: No  
Used oil fuel burner: No  
Used oil processor: No  
User oil refiner: No  
Used oil fuel marketer to burner: No  
Used oil Specification marketer: No  
Used oil transfer facility: No  
Used oil transporter: No

**Hazardous Waste Summary:**

. Waste code: D001  
. Waste name: IGNITABLE WASTE  
  
. Waste code: D002  
. Waste name: CORROSIVE WASTE  
  
. Waste code: F003  
. Waste name: THE FOLLOWING SPENT NONHALOGENATED SOLVENTS: XYLENE, ACETONE, ETHYL ACETATE, ETHYL BENZENE, ETHYL ETHER, METHYL ISOBUTYL KETONE, N-BUTYL ALCOHOL, CYCLOHEXANONE, AND METHANOL; ALL SPENT SOLVENT MIXTURES/BLENDS CONTAINING, BEFORE USE, ONLY THE ABOVE SPENT NONHALOGENATED SOLVENTS; AND ALL SPENT SOLVENT MIXTURES/BLENDS CONTAINING, BEFORE USE, ONE OR MORE OF THE ABOVE NONHALOGENATED SOLVENTS, AND A TOTAL OF TEN PERCENT OR MORE (BY VOLUME) OF ONE OR MORE OF THOSE SOLVENTS LISTED IN F001, F002, F004, AND F005; AND STILL BOTTOMS FROM THE RECOVERY OF THESE SPENT SOLVENTS AND SPENT SOLVENT MIXTURES.

Violation Status: No violations found

Map ID  
Direction  
Distance  
Elevation

MAP FINDINGS

Site

Database(s)

EDR ID Number  
EPA ID Number

**IX1299**     **MESO SCALE DIAGNOSTICS LLC**  
**SSW**        **9161 INDUSTRIAL CT**  
**1/8-1/4**     **GAITHERSBURG, MD 20877**  
**0.136 mi.**  
**718 ft.**     **Site 3 of 5 in cluster IX**

**MD NPDES**    **S118373704**  
                    **N/A**

**Actual:**  
**513 ft.**

**NPDES:**

**Focus Map:**  
**2**

Name: MESO SCALE DIAGNOSTICS LLC  
Address: 9161 INDUSTRIAL CT  
City,State,Zip: GAITHERSBURG, MD 20877  
Facility Status: Issued  
Bay Trib Number: Not reported  
Watershed: Not reported  
Permit Type: General Permit  
Description: Not reported  
Sic Number: 2835  
Permit Number: Not reported  
Npdes Number: MDR002523  
App Description: Not reported  
Latitude/Longitude: Not reported  
Last Issued: 02/05/2015  
Expiration Date: 02/04/2020  
Owner Name: Not reported  
Owner Address: Not reported  
Owner Address 2: Not reported  
Owner City: Not reported  
Owner State: Not reported  
Owner Zip: Not reported  
Received: Not reported  
Comments: Not reported  
  
AI ID: 734  
Address 2: Not reported  
SIC Description: In Vitro & In Vivo Diagnostic Substances  
SIC Code2: Not reported  
SIC Description 2: Not reported  
SIC Code 3: Not reported  
SIC Description 3: Not reported  
Status Date: 02/05/2015  
State Number: 12NE2523  
Approval Issued Date: 02/05/2015  
Effective End Date: 02/04/2020  
Name: MESO SCALE DIAGNOSTICS LLC  
Address: 9161 INDUSTRIAL CT  
City,State,Zip: GAITHERSBURG, MD 20877  
Facility Status: Issued  
Bay Trib Number: Not reported  
Watershed: Not reported  
Permit Type: General Permit  
Description: Not reported  
Sic Number: 2835  
Permit Number: Not reported  
Npdes Number: MDR002523  
App Description: Not reported  
Latitude/Longitude: Not reported  
Last Issued: 02/05/2015  
Expiration Date: 02/04/2020  
Owner Name: Not reported  
Owner Address: Not reported

Map ID  
Direction  
Distance  
Elevation

MAP FINDINGS

Site

Database(s)

EDR ID Number  
EPA ID Number

**MESO SCALE DIAGNOSTICS LLC (Continued)**

**S118373704**

Owner Address 2: Not reported  
Owner City: Not reported  
Owner State: Not reported  
Owner Zip: Not reported  
Received: Not reported  
Comments: Not reported

AI ID: 734  
Address 2: Not reported  
SIC Description: In Vitro & In Vivo Diagnostic Substances  
SIC Code2: Not reported  
SIC Description 2: Not reported  
SIC Code 3: Not reported  
SIC Description 3: Not reported  
Status Date: 02/05/2015  
State Number: 12NE2523  
Approval Issued Date: 02/05/2015  
Effective End Date: 02/04/2020

**IX1300  
SSW  
1/8-1/4  
0.136 mi.  
718 ft.**

**MESO SCALE DIAGNOSTICS LLC  
9161 INDUSTRIAL CT  
GAITHERSBURG, MD 20877**

**FINDS 1007732682  
ECHO N/A**

**Site 4 of 5 in cluster IX**

**Actual:  
513 ft.**

**FINDS:**  
Registry ID: 110018896275

**Focus Map:  
2**

Click Here:

Environmental Interest/Information System:

MD-RCRA (Maryland - Resource Conservation And Recovery Act Information System) houses state information relating to the Resource Conservation and Recovery Act (RCRA).

RCRAInfo is a national information system that supports the Resource Conservation and Recovery Act (RCRA) program through the tracking of events and activities related to facilities that generate, transport, and treat, store, or dispose of hazardous waste. RCRAInfo allows RCRA program staff to track the notification, permit, compliance, and corrective action activities required under RCRA.

[Click this hyperlink](#) while viewing on your computer to access additional FINDS: detail in the EDR Site Report.

**ECHO:**

Envid: 1007732682  
Registry ID: 110018896275  
DFR URL: <http://echo.epa.gov/detailed-facility-report?fid=110018896275>  
Name: MESO SCALE DIAGNOSTICS LLC  
Address: 9161 INDUSTRIAL CT  
City,State,Zip: GAITHERSBURG, MD 20877

Map ID  
Direction  
Distance  
Elevation

MAP FINDINGS

EDR ID Number  
EPA ID Number

**IX1301**  
**SSW**  
**1/8-1/4**  
**0.136 mi.**  
**718 ft.**  
**PATTON PRINTING**  
**9109 INDUSTRIAL CT**  
**GAITHERSBURG, MD 20877**  
**Site 5 of 5 in cluster IX**

**RCRA-SQG**  
**FINDS**  
**ECHO**  
**NJ MANIFEST**  
**1001202267**  
**MDR000015248**

**Actual:**  
**513 ft.**

**Focus Map:**  
**2**

RCRA-SQG:  
Date form received by agency: 1997-09-15 00:00:00.0  
Facility name: PATTON PRINTING  
Facility address: 9109 INDUSTRIAL CT  
GAITHERSBURG, MD 20877  
EPA ID: MDR000015248  
Contact: JAMES LAMBERT  
Contact address: 9109 INDUSTRIAL CT  
GAITHERSBURG, MD 20877  
Contact country: US  
Contact telephone: 301-258-1100  
Contact email: Not reported  
EPA Region: 03  
Classification: Small Small Quantity Generator  
Description: Handler: generates more than 100 and less than 1000 kg of hazardous waste during any calendar month and accumulates less than 6000 kg of hazardous waste at any time; or generates 100 kg or less of hazardous waste during any calendar month, and accumulates more than 1000 kg of hazardous waste at any time

Owner/Operator Summary:

Owner/operator name: PATTON PRINTING SUPPLY INC  
Owner/operator address: 9109 INDUSTRIAL CT  
GAITHERSBURG, MD 20877  
Owner/operator country: US  
Owner/operator telephone: 301-258-1100  
Owner/operator email: Not reported  
Owner/operator fax: Not reported  
Owner/operator extension: Not reported  
Legal status: Private  
Owner/Operator Type: Owner  
Owner/Op start date: Not reported  
Owner/Op end date: Not reported

Handler Activities Summary:

U.S. importer of hazardous waste: No  
Mixed waste (haz. and radioactive): No  
Recycler of hazardous waste: No  
Transporter of hazardous waste: No  
Treater, storer or disposer of HW: No  
Underground injection activity: No  
On-site burner exemption: No  
Furnace exemption: No  
Used oil fuel burner: No  
Used oil processor: No  
Used oil refiner: No  
Used oil fuel marketer to burner: No  
Used oil Specification marketer: No  
Used oil transfer facility: No  
Used oil transporter: No

Map ID  
Direction  
Distance  
Elevation

MAP FINDINGS

Site

Database(s)

EDR ID Number  
EPA ID Number

**PATTON PRINTING (Continued)**

**1001202267**

Hazardous Waste Summary:

. Waste code: D001  
. Waste name: IGNITABLE WASTE  
  
. Waste code: D011  
. Waste name: SILVER

Violation Status: No violations found

FINDS:

Registry ID: 110003545575

Click Here:

Environmental Interest/Information System:

MD-RCRA (Maryland - Resource Conservation And Recovery Act Information System) houses state information relating to the Resource Conservation and Recovery Act (RCRA).  
RCRAInfo is a national information system that supports the Resource Conservation and Recovery Act (RCRA) program through the tracking of events and activities related to facilities that generate, transport, and treat, store, or dispose of hazardous waste. RCRAInfo allows RCRA program staff to track the notification, permit, compliance, and corrective action activities required under RCRA.

[Click this hyperlink](#) while viewing on your computer to access additional FINDS: detail in the EDR Site Report.

ECHO:

Envid: 1001202267  
Registry ID: 110003545575  
DFR URL: <http://echo.epa.gov/detailed-facility-report?fid=110003545575>  
Name: PATTON PRINTING  
Address: 9109 INDUSTRIAL CT  
City,State,Zip: GAITHERSBURG, MD 20877

NJ MANIFEST:

EPA Id: MDR000015248  
Mail Address: 9109 INDUSTRIAL CT  
Mail City/State/Zip: GAITHERSBURG, MD 20877  
Facility Phone: Not reported  
Emergency Phone: Not reported  
Contact: JAMES LAMBERT  
Comments: Not reported  
SIC Code: Not reported  
County: MD031  
Municipal: Not reported  
Previous EPA Id: Not reported  
Gen Flag: Not reported  
Trans Flag: Not reported  
TSDF Flag: Not reported  
Name Change: Not reported  
Date Change: Not reported

Manifest:

Manifest Number: 001346897SKS  
EPA ID: MDR000015248

Map ID  
Direction  
Distance  
Elevation

MAP FINDINGS

Site

Database(s)

EDR ID Number  
EPA ID Number

**PATTON PRINTING (Continued)**

**1001202267**

Date Shipped: 01/06/2009  
TSDf EPA ID: NJD002182897  
Transporter EPA ID: TXR000050930  
Transporter 2 EPA ID: Not reported  
Transporter 3 EPA ID: Not reported  
Transporter 4 EPA ID: Not reported  
Transporter 5 EPA ID: Not reported  
Transporter 6 EPA ID: Not reported  
Transporter 7 EPA ID: Not reported  
Transporter 8 EPA ID: Not reported  
Transporter 9 EPA ID: Not reported  
Transporter 10 EPA ID: Not reported  
Date Trans1 Transported Waste: 01/06/2009  
Date Trans2 Transported Waste: Not reported  
Date Trans3 Transported Waste: Not reported  
Date Trans4 Transported Waste: Not reported  
Date Trans5 Transported Waste: Not reported  
Date Trans6 Transported Waste: Not reported  
Date Trans7 Transported Waste: Not reported  
Date Trans8 Transported Waste: Not reported  
Date Trans9 Transported Waste: Not reported  
Date Trans10 Transported Waste: Not reported  
Date TSDf Received Waste: 01/20/2009  
TSDf EPA Facility Name: Not reported  
QTY Units: Not reported  
Transporter SEQ ID: Not reported  
Transporter-1 Date: Not reported  
Waste SEQ ID: Not reported  
Waste Type Code 2: Not reported  
Waste Type Code 3: Not reported  
Waste Type Code 4: Not reported  
Waste Type Code 5: Not reported  
Waste Type Code 6: Not reported  
Date Accepted: Not reported  
Manifest Discrepancy Type: Not reported  
Data Entry Number: Not reported  
Was Load Rejected: GAITHERSBURG, MD 20877  
Reason Load Was Rejected: Not reported

**Waste:**

Manifest Year: Not reported  
Waste Code: D039  
Hand Code: H020  
Quantity: 8 G

Manifest Number: 000114238SKS  
EPA ID: MDR000015248  
Date Shipped: 01/08/2008  
TSDf EPA ID: NJD002182897  
Transporter EPA ID: TXR000050930  
Transporter 2 EPA ID: Not reported  
Transporter 3 EPA ID: Not reported  
Transporter 4 EPA ID: Not reported  
Transporter 5 EPA ID: Not reported  
Transporter 6 EPA ID: Not reported  
Transporter 7 EPA ID: Not reported  
Transporter 8 EPA ID: Not reported

Map ID  
Direction  
Distance  
Elevation

MAP FINDINGS

Site

Database(s)

EDR ID Number  
EPA ID Number

**PATTON PRINTING (Continued)**

**1001202267**

Transporter 9 EPA ID: Not reported  
Transporter 10 EPA ID: Not reported  
Date Trans1 Transported Waste: 01/08/2008  
Date Trans2 Transported Waste: Not reported  
Date Trans3 Transported Waste: Not reported  
Date Trans4 Transported Waste: Not reported  
Date Trans5 Transported Waste: Not reported  
Date Trans6 Transported Waste: Not reported  
Date Trans7 Transported Waste: Not reported  
Date Trans8 Transported Waste: Not reported  
Date Trans9 Transported Waste: Not reported  
Date Trans10 Transported Waste: Not reported  
Date TSDf Received Waste: 01/13/2008  
TSDf EPA Facility Name: Not reported  
QTY Units: Not reported  
Transporter SEQ ID: Not reported  
Transporter-1 Date: Not reported  
Waste SEQ ID: Not reported  
Waste Type Code 2: Not reported  
Waste Type Code 3: Not reported  
Waste Type Code 4: Not reported  
Waste Type Code 5: Not reported  
Waste Type Code 6: Not reported  
Date Accepted: Not reported  
Manifest Discrepancy Type: Not reported  
Data Entry Number: Not reported  
Was Load Rejected: GAITHERSBURG, MD 20877  
Reason Load Was Rejected: Not reported

**Waste:**

Manifest Year: Not reported  
Waste Code: D039  
Hand Code: H020  
Quantity: 6 G

Manifest Number: NJA5072281  
EPA ID: MDR000015248  
Date Shipped: 11/30/2004  
TSDf EPA ID: NJD002182897  
Transporter EPA ID: TXR000050930  
Transporter 2 EPA ID: Not reported  
Transporter 3 EPA ID: Not reported  
Transporter 4 EPA ID: Not reported  
Transporter 5 EPA ID: Not reported  
Transporter 6 EPA ID: Not reported  
Transporter 7 EPA ID: Not reported  
Transporter 8 EPA ID: Not reported  
Transporter 9 EPA ID: Not reported  
Transporter 10 EPA ID: Not reported  
Date Trans1 Transported Waste: 11/30/2004  
Date Trans2 Transported Waste: Not reported  
Date Trans3 Transported Waste: Not reported  
Date Trans4 Transported Waste: Not reported  
Date Trans5 Transported Waste: Not reported  
Date Trans6 Transported Waste: Not reported  
Date Trans7 Transported Waste: Not reported  
Date Trans8 Transported Waste: Not reported



Map ID  
Direction  
Distance  
Elevation

MAP FINDINGS

Site

Database(s)

EDR ID Number  
EPA ID Number

**PATTON PRINTING (Continued)**

**1001202267**

Date Trans9 Transported Waste: Not reported  
Date Trans10 Transported Waste: Not reported  
Date TSDF Received Waste: 12/02/2004  
TSDF EPA Facility Name: Not reported  
QTY Units: Not reported  
Transporter SEQ ID: Not reported  
Transporter-1 Date: Not reported  
Waste SEQ ID: Not reported  
Waste Type Code 2: Not reported  
Waste Type Code 3: Not reported  
Waste Type Code 4: Not reported  
Waste Type Code 5: Not reported  
Waste Type Code 6: Not reported  
Date Accepted: Not reported  
Manifest Discrepancy Type: Not reported  
Data Entry Number: 01200521  
Was Load Rejected: GAITHERSBURG, MD 20877  
Reason Load Was Rejected: Not reported

Manifest Number: NJA5253606  
EPA ID: MDR000015248  
Date Shipped: 12/02/2005  
TSDF EPA ID: NJD002182897  
Transporter EPA ID: TXR000050930  
Transporter 2 EPA ID: Not reported  
Transporter 3 EPA ID: Not reported  
Transporter 4 EPA ID: Not reported  
Transporter 5 EPA ID: Not reported  
Transporter 6 EPA ID: Not reported  
Transporter 7 EPA ID: Not reported  
Transporter 8 EPA ID: Not reported  
Transporter 9 EPA ID: Not reported  
Transporter 10 EPA ID: Not reported  
Date Trans1 Transported Waste: 12/02/2005  
Date Trans2 Transported Waste: Not reported  
Date Trans3 Transported Waste: Not reported  
Date Trans4 Transported Waste: Not reported  
Date Trans5 Transported Waste: Not reported  
Date Trans6 Transported Waste: Not reported  
Date Trans7 Transported Waste: Not reported  
Date Trans8 Transported Waste: Not reported  
Date Trans9 Transported Waste: Not reported  
Date Trans10 Transported Waste: Not reported  
Date TSDF Received Waste: 12/08/2005  
TSDF EPA Facility Name: Not reported  
QTY Units: Not reported  
Transporter SEQ ID: Not reported  
Transporter-1 Date: Not reported  
Waste SEQ ID: Not reported  
Waste Type Code 2: Not reported  
Waste Type Code 3: Not reported  
Waste Type Code 4: Not reported  
Waste Type Code 5: Not reported  
Waste Type Code 6: Not reported  
Date Accepted: Not reported  
Manifest Discrepancy Type: Not reported  
Data Entry Number: 02170622

Map ID  
Direction  
Distance  
Elevation

MAP FINDINGS

Site

Database(s)

EDR ID Number  
EPA ID Number

**PATTON PRINTING (Continued)**

**1001202267**

Was Load Rejected:

GAITHERSBURG, MD 20877

Reason Load Was Rejected:

Not reported

IY1302  
NW  
1/8-1/4  
0.136 mi.  
719 ft.

**MONTGOMERY COUNTY COUNTRY CLUB**  
**7601 - 7701 BRADLEY BOULEVARD**  
**BETHESDA, MD 20817**  
**Site 1 of 5 in cluster IY**

**MD LRP S117884446**  
**N/A**

**Actual:**  
**251 ft.**

MD LRP:

**Focus Map:**  
**10**

Name: MONTGOMERY COUNTY COUNTRY CLUB  
Address: 7601 - 7701 BRADLEY BOULEVARD  
City,State,Zip: BETHESDA, MD 20817  
Factsheet URL: No Fact Sheet Available.  
Voluntary Cleanup Program: No  
Brownfield Assesment Complete: No  
NPL: No  
Federal Facility: No  
Alias: Bethesda Country Club  
Groundwater: No  
Assessment On-Going: No  
Remediation On-Going: No  
Withdrawn: No  
GW Chlorinated: No  
GW Petroleum: No  
GW Metals: No  
GW Pesticides: No  
GW PCB: No  
GW PAH: No  
Soil Chlorinated: No  
Soil Metals: No  
Soil Pesticides: No  
Soil PCB: No  
Soil PAH: No  
Soil Petroleum: No  
Sediment Chlorinated: No  
Sediment Petroleum: No  
Sediment Metals: No  
Sediment Pesticides: No  
Sediment PCB: No  
Sediment PAH: No  
SW Chlorinated: No  
SW Petroleum: No  
SW Metals: No  
SW Pesticides: No  
SW PCB: No  
SW PAH: No  
Site Assessment: No  
Tax Map Number: Not reported  
File Available: No  
BMI Number: MD1524  
Archived: Yes  
Table Site ID: 1678  
Parcel Number: Not reported  
Block: Not reported  
Lot Number: Not reported

Map ID  
Direction  
Distance  
Elevation

MAP FINDINGS

Site

Database(s)

EDR ID Number  
EPA ID Number

**MONTGOMERY COUNTY COUNTRY CLUB (Continued)**

**S117884446**

Tax ID: Not reported  
Det Issued: No  
Enfor congo: No  
CHS Oversig: No  
EPAID: Not reported  
Regulatory: Not reported  
FY Open: Not reported  
FY\_Closed: Not reported

**IY1303**  
**NW**  
**1/8-1/4**  
**0.136 mi.**  
**719 ft.**  
**BETHESDA COUNTRY CLUB**  
**7601 BRADLEY BOULEVARD**  
**BETHESDA, MD 20817**  
**Site 2 of 5 in cluster IY**

**MD UST**  
**US AIRS**  
**FINDS**  
**ECHO**  
**MD Financial Assurance**  
**1004523370**  
**N/A**

**Actual:**  
**251 ft.**

**Focus Map:**  
**10**

**UST:**  
Facility Id: 5105  
Oper Name: Mark Kingora  
Form Name: John Eustice  
Form Title: General Manager  
Form Date: 01/29/2008  
Owner Id: 3170  
  
**Owner:**  
Owner Name: Bethesda Country Club  
Owner Address: 7601 Bradley Boulevard  
Owner City: Bethesda  
Owner State: MD  
Owner Zip: 20817  
Owner Phone: (301) 365-0100  
Owner Contact: Dean M. Graves

**Tanks:**  
Tank ID: 1  
**Tank Status: Permanently Out of Use**  
Tank Capacity: 1000  
Substance Description: Gasoline  
Tank Compartment: False  
Compartment Compartment: A  
Date Intalled: 08/01/1989  
Tank Material Desc: Fiberglass Reinforced Plastic  
Pipe Material Desc: Fiberglass Reinforced Plastic

Tank ID: 2  
**Tank Status: Permanently Out of Use**  
Tank Capacity: 1000  
Substance Description: Diesel  
Tank Compartment: False  
Compartment Compartment: A  
Date Intalled: 08/01/1989  
Tank Material Desc: Fiberglass Reinforced Plastic  
Pipe Material Desc: Fiberglass Reinforced Plastic

Tank ID: 3  
**Tank Status: Permanently Out of Use**  
Tank Capacity: 2000  
Substance Description: Gasoline  
Tank Compartment: False

Map ID  
Direction  
Distance  
Elevation

MAP FINDINGS

Site

Database(s)

EDR ID Number  
EPA ID Number

**BETHESDA COUNTRY CLUB (Continued)**

**1004523370**

Compartment Compartment: A  
Date Installed: 01/01/1979  
Tank Material Desc: Asphalt Coated or Bare Steel  
Pipe Material Desc: Bare or Galvanized Steel

Tank ID: 4  
**Tank Status: Permanently Out of Use**  
Tank Capacity: 550  
Substance Description: Diesel  
Tank Compartment: False  
Compartment Compartment: A  
Date Installed: 01/01/1959  
Tank Material Desc: Asphalt Coated or Bare Steel  
Pipe Material Desc: Bare or Galvanized Steel

**US AIRS MINOR:**

Envid: 1004523370  
Region Code: 03  
Programmatic ID: AIR MD0000002403100182  
Facility Registry ID: 110001247730  
D and B Number: Not reported  
Primary SIC Code: 7997  
NAICS Code: 713910  
Default Air Classification Code: MIN  
Facility Type of Ownership Code: POF  
Air CMS Category Code: Not reported  
HPV Status: Not reported

**FINDS:**

Registry ID: 110001247730

[Click Here:](#)

**Environmental Interest/Information System:**

AFS (Aerometric Information Retrieval System (AIRS) Facility Subsystem) replaces the former Compliance Data System (CDS), the National Emission Data System (NEDS), and the Storage and Retrieval of Aerometric Data (SAROAD). AFS is the national repository for information concerning airborne pollution in the United States. AFS is used to track emissions and compliance data from industrial plants. AFS data are utilized by states to prepare State Implementation Plans to comply with regulatory programs and by EPA as an input for the estimation of total national emissions. AFS is undergoing a major redesign to support facility operating permits required under Title V of the Clean Air Act.

MD-EPSC (Maryland - Environmental Permit Service Center) promotes multi-media pollution prevention and provides permit assistance to business and industries. An online permit guide is available and lists all permits, licenses and approvals that are issued by MDE.

US National Pollutant Discharge Elimination System (NPDES) module of the Compliance Information System (ICIS) tracks surface water permits issued under the Clean Water Act. Under NPDES, all facilities that discharge pollutants from any point source into waters of the United States are required to obtain a permit. The permit will likely contain limits on what can be discharged, impose monitoring and reporting requirements, and include other provisions to ensure that the

Map ID  
Direction  
Distance  
Elevation

MAP FINDINGS

Site

Database(s)

EDR ID Number  
EPA ID Number

**BETHESDA COUNTRY CLUB (Continued)**

**1004523370**

discharge does not adversely affect water quality.  
MD-PEMIS (Maryland - Permanent (Air) Emission) database houses data related to Air Emissions. Also known to the EPA as National Emissions Inventory (NEI).  
AIR MINOR

[Click this hyperlink](#) while viewing on your computer to access additional FINDS: detail in the EDR Site Report.

**ECHO:**

Envid: 1004523370  
Registry ID: 110001247730  
DFR URL: <http://echo.epa.gov/detailed-facility-report?fid=110001247730>  
Name: BETHESDA COUNTRY CLUB  
Address: 7601 BRADLEY BOULEVARD  
City,State,Zip: BETHESDA, MD 20817

**MD Financial Assurance 2:**

Name: BETHESDA COUNTRY CLUB GOLF COURSE MAINTENANCE  
Address: 7601 BRADLEY BOULEVARD  
City,State,Zip: BETHESDA, MD 20817  
Region: 2  
Facility ID: 5105  
Self Insured: False  
Insurance: True  
Risk Retention Group: False  
Guarantee: False  
Surety Bonds: False  
Letter of Credit: False  
State Fund: False  
Other Finance: False  
Finacnce Comments: Policy: ST6164344 Insurer: Commerce & Industry Agent: Sedgwick James of PA, Inc. Phone: 301-229-3400  
FR Not Listed: False

**IY1304  
NW  
1/8-1/4  
0.136 mi.  
719 ft.**

**7601-7701 BRADLEY BLVD  
BETHESDA, MD  
Site 3 of 5 in cluster IY**

**ERNS 2002594550  
N/A**

**Actual:  
251 ft.**

[Click this hyperlink](#) while viewing on your computer to access additional ERNS detail in the EDR Site Report.

**Focus Map:  
10**

Map ID  
Direction  
Distance  
Elevation

MAP FINDINGS

Site

Database(s)

EDR ID Number  
EPA ID Number

**IY1305**     **BETHESDA COUNTRY CLUB**  
**NW**        **7601 BRADLEY BLVD**  
**1/8-1/4**    **BETHESDA, MD 20817**  
**0.136 mi.**  
**719 ft.**     **Site 4 of 5 in cluster IY**

**MD OCPCASES**    **1006512185**  
**MD NPDES**        **N/A**

**Actual:**  
**251 ft.**

**Focus Map:**  
**10**

**OCPCASES:**

Name:                BETHESDA COUNTRY CLUB  
Address:             7601 BRADLEY BLVD  
City,State,Zip:      BETHESDA, MD 20817  
Facility ID:          08-0264MO1  
Facility Status/Code: CLOSED/Tank Closure - Motor/Lube Oil  
Date Open:           10/24/2007  
Date Closed:         11/03/2008  
Release:              NO  
Cleanup:               NO  
Registration Number: 5105

Name:                BETHESDA COUNTRY CLUB  
Address:             7601 BRADLEY BLVD  
City,State,Zip:      BETHESDA, MD 20817  
Facility ID:          90-0263MO  
Facility Status/Code: CLOSED/  
Date Open:           08/08/1989  
Date Closed:         08/11/1989  
Release:              Not reported  
Cleanup:               Not reported  
Registration Number: 5105

**NPDES:**

Name:                BETHESDA COUNTRY CLUB  
Address:             7601 BRADLEY BLVD  
City,State,Zip:      BETHESDA, MD 20817  
Facility Status:      History  
Bay Trib Number:    Not reported  
Watershed:           Cabin John Creek - 02140207  
Permit Type:         General Permit  
Description:          Not reported  
Sic Number:          7997  
Permit Number:      Not reported  
Npdes Number:       MDG766428  
App Description:     Not reported  
Latitude/Longitude: Not reported  
Last Issued:          11/20/2008  
Expiration Date:     11/30/2012  
Owner Name:          Not reported  
Owner Address:       Not reported  
Owner Address 2:    Not reported  
Owner City:           Not reported  
Owner State:          Not reported  
Owner Zip:            Not reported  
Received:              Not reported  
Comments:            Not reported

AI ID:                 21087  
Address 2:            Not reported  
SIC Description:      Membership Sports & Recreation Clubs  
SIC Code2:            Not reported  
SIC Description 2:   Not reported

Map ID  
Direction  
Distance  
Elevation

MAP FINDINGS

Site

Database(s)

EDR ID Number  
EPA ID Number

**BETHESDA COUNTRY CLUB (Continued)**

**1006512185**

SIC Code 3: Not reported  
SIC Description 3: Not reported  
Status Date: 12/01/2012  
State Number: 07SI6428  
Approval Issued Date: 11/20/2008  
Effective End Date: 11/30/2012  
Name: BETHESDA COUNTRY CLUB  
Address: 7601 BRADLEY BLVD  
City,State,Zip: BETHESDA, MD 20817  
Facility Status: History  
Bay Trib Number: Not reported  
Watershed: Cabin John Creek - 02140207  
Permit Type: General Permit  
Description: Not reported  
Sic Number: 7997  
Permit Number: Not reported  
Npdes Number: MDG766428  
App Description: Not reported  
Latitude/Longitude: Not reported  
Last Issued: 11/20/2008  
Expiration Date: 11/30/2012  
Owner Name: Not reported  
Owner Address: Not reported  
Owner Address 2: Not reported  
Owner City: Not reported  
Owner State: Not reported  
Owner Zip: Not reported  
Received: Not reported  
Comments: Not reported  
  
AI ID: 21087  
Address 2: Not reported  
SIC Description: Membership Sports & Recreation Clubs  
SIC Code2: Not reported  
SIC Description 2: Not reported  
SIC Code 3: Not reported  
SIC Description 3: Not reported  
Status Date: 12/01/2012  
State Number: 07SI6428  
Approval Issued Date: 11/20/2008  
Effective End Date: 11/30/2012

IY1306  
NW  
1/8-1/4  
0.136 mi.  
719 ft.

**BETHESDA COUNTRY CLUB, INC.  
7601 BRADLEY BLVD  
BETHESDA, MD 20817**  
  
**Site 5 of 5 in cluster IY**

**MD HIST UST 1001702070  
N/A**

**Actual:  
251 ft.  
Focus Map:  
10**

Historical UST:  
Facility ID: 6008704  
Tank ID: 001  
Age: 7  
Capacity: 1,000  
Tank Status: Currently in use  
Product: Gasoline  
  
Facility ID: 6008704  
Tank ID: 002  
Age: 7

Map ID  
Direction  
Distance  
Elevation

MAP FINDINGS

Site

Database(s)

EDR ID Number  
EPA ID Number

**BETHESDA COUNTRY CLUB, INC. (Continued)**

**1001702070**

Capacity: 1,000  
Tank Status: Currently in use  
Product: Diesel

**HL1307** **POOKS HILL ROAD, 5400**  
**ESE** **5400 POOKS HILL ROAD**  
**1/8-1/4** **BETHESDA, MD 20814**  
**0.137 mi.**  
**722 ft.** **Site 19 of 19 in cluster HL**

**US AIRS** **1004522557**  
**FINDS** **N/A**  
**ECHO**

**Actual:** US AIRS MINOR:  
**328 ft.** Envid: 1004522557  
**Focus Map:** Region Code: 03  
**8** Programmatic ID: AIR MD0000002403100052  
Facility Registry ID: 110001767963  
D and B Number: Not reported  
Primary SIC Code: 6513  
NAICS Code: 531110  
Default Air Classification Code: MIN  
Facility Type of Ownership Code: POF  
Air CMS Category Code: Not reported  
HPV Status: Not reported

**FINDS:**  
Registry ID: 110001767963

Click Here:

Environmental Interest/Information System:

AFS (Aerometric Information Retrieval System (AIRS) Facility Subsystem) replaces the former Compliance Data System (CDS), the National Emission Data System (NEDS), and the Storage and Retrieval of Aerometric Data (SAROAD). AIRS is the national repository for information concerning airborne pollution in the United States. AFS is used to track emissions and compliance data from industrial plants. AFS data are utilized by states to prepare State Implementation Plans to comply with regulatory programs and by EPA as an input for the estimation of total national emissions. AFS is undergoing a major redesign to support facility operating permits required under Title V of the Clean Air Act.  
AIR MINOR

[Click this hyperlink](#) while viewing on your computer to access additional FINDS: detail in the EDR Site Report.

**ECHO:**  
Envid: 1004522557  
Registry ID: 110001767963  
DFR URL: <http://echo.epa.gov/detailed-facility-report?fid=110001767963>  
Name: POOKS HILL ROAD, 5400  
Address: 5400 POOKS HILL ROAD  
City,State,Zip: BETHESDA, MD 20814



Map ID  
Direction  
Distance  
Elevation

MAP FINDINGS

Site

Database(s)

EDR ID Number  
EPA ID Number

**IZ1308**  
**SW**  
**1/8-1/4**  
**0.137 mi.**  
**723 ft.**

**4839 BROAD BROOK DRIVE**  
**BETHESDA, MD 20814**  
**Site 1 of 2 in cluster IZ**

**MD LEAD S121041328**  
**N/A**

**Actual:**  
**222 ft.**

**Focus Map:**  
**9**

MD LEAD:  
Name: Not reported  
Address: 4839 BROAD BROOK DRIVE  
City,State,Zip: BETHESDA, MD 20814  
Facility ID: 160700596745  
Cert Number: 769274  
Unit ID: SFH  
Inspection Date: 07/14/2017  
Limit Date: Not reported  
Invalid: Not reported  
Company No: 8817  
Company Name: Air, Land and Water Engineering, Inc.  
ReInspection Date: / /  
Option: Full Lead Free  
Inspection Category: Lead Free  
Pass/Fail: P  
Inspector Number: 16512  
Inspector Name: Hiller Cole Jason  
Property Number: 160700596745

**ID1309**  
**South**  
**1/8-1/4**  
**0.138 mi.**  
**728 ft.**

**5917 RYLAND DR**  
**BETHESDA, MD 20817**  
**Site 4 of 5 in cluster ID**

**MD LEAD S108252536**  
**N/A**

**Actual:**  
**325 ft.**

**Focus Map:**  
**8**

MD LEAD:  
Name: Not reported  
Address: 5917 RYLAND DR  
City,State,Zip: BETHESDA, MD 20817  
Facility ID: 160700572727  
Cert Number: 367703  
Unit ID: Not reported  
Inspection Date: 10/03/2006  
Limit Date: Not reported  
Invalid: F  
Company No: 4583  
Company Name: Alban Home Inspection Services, Inc.  
ReInspection Date: / /  
Option: BETHESDA, MD 20817  
Inspection Category: Full Risk Reduction Standard Dust Inspection  
Pass/Fail: P  
Inspector Number: 5758  
Inspector Name: Lazerow Arthur S  
Property Number: 160700572727  
  
Name: Not reported  
Address: 5917 RYLAND DR  
City,State,Zip: BETHESDA, MD 20817  
Facility ID: 160700572727  
Cert Number: 647170  
Unit ID: SF  
Inspection Date: 10/20/2014  
Limit Date: Not reported

Map ID  
Direction  
Distance  
Elevation

MAP FINDINGS

Site

Database(s)

EDR ID Number  
EPA ID Number

(Continued)

S108252536

Invalid: F  
Company No: 14214  
Company Name: Thorough Property Services LLC  
ReInspection Date: / /  
Option: BETHESDA, MD 20817  
Inspection Category: Full Risk Reduction Standard Dust Inspection  
Pass/Fail: P  
Inspector Number: 14212  
Inspector Name: Lee, Sr. Tab Duranda  
Property Number: 160700572727

1310  
ENE  
1/8-1/4  
0.138 mi.  
730 ft.

4 LETCHWORTH CIR  
ROCKVILLE, MD 20850

MD LEAD S107240044  
N/A

Actual:  
461 ft.  
Focus Map:  
5

MD LEAD:  
Name: Not reported  
Address: 4 LETCHWORTH CIR  
City,State,Zip: ROCKVILLE, MD 20850  
Facility ID: 160400240570  
Cert Number: 147166  
Unit ID: Not reported  
Inspection Date: 09/12/2001  
Limit Date: Not reported  
Invalid: F  
Company No: 4014  
Company Name: Whitehall Associates, Inc.  
ReInspection Date: / /  
Option: ROCKVILLE, MD 20850  
Inspection Category: Full Risk Reduction Standard Dust Inspection  
Pass/Fail: P  
Inspector Number: 4573  
Inspector Name: Hanson Buford  
Property Number: 160400240570

Name: Not reported  
Address: 4 LETCHWORTH CIR  
City,State,Zip: ROCKVILLE, MD 20850  
Facility ID: 160400240570  
Cert Number: 753610  
Unit ID: Not reported  
Inspection Date: 08/11/2016  
Limit Date: Not reported  
Invalid: Not reported  
Company No: 4014  
Company Name: Whitehall Associates, Inc.  
ReInspection Date: / /  
Option: ROCKVILLE, MD 20850  
Inspection Category: Full Risk Reduction Standard Dust Inspection  
Pass/Fail: P  
Inspector Number: 4573  
Inspector Name: Hanson Buford  
Property Number: 160400240570

Map ID  
Direction  
Distance  
Elevation

MAP FINDINGS

EDR ID Number  
EPA ID Number

IT1311     **BETHESDA MARRIOTT HOTEL**  
**WSW**     **5151 POOKS HILL ROAD**  
**1/8-1/4**   **BETHESDA, MD 20814**  
**0.138 mi.**  
**731 ft.**     **Site 2 of 4 in cluster IT**

**FINDS**   **1007450093**  
**ECHO**     **N/A**

**Actual:**     FINDS:  
**244 ft.**     Registry ID:     110017882852

**Focus Map:**  
**9**     Click Here:

Environmental Interest/Information System:

MD-EPSC (Maryland - Environmental Permit Service Center) promotes multi-media pollution prevention and provides permit assistance to business and industries. An online permit guide is available and lists all permits, licenses and approvals that are issued by MDE. US National Pollutant Discharge Elimination System (NPDES) module of the Compliance Information System (ICIS) tracks surface water permits issued under the Clean Water Act. Under NPDES, all facilities that discharge pollutants from any point source into waters of the United States are required to obtain a permit. The permit will likely contain limits on what can be discharged, impose monitoring and reporting requirements, and include other provisions to ensure that the discharge does not adversely affect water quality.

[Click this hyperlink](#) while viewing on your computer to access additional FINDS: detail in the EDR Site Report.

ECHO:  
Envid:     1007450093  
Registry ID:     110017882852  
DFR URL:     <http://echo.epa.gov/detailed-facility-report?fid=110017882852>  
Name:     BETHESDA MARRIOTT HOTEL  
Address:     5151 POOKS HILL ROAD  
City,State,Zip:     BETHESDA, MD 20814

IT1312     **BETHESDA MARRIOTT HOTEL**  
**WSW**     **5151 POOKS HILL RD**  
**1/8-1/4**   **BETHESDA, MD 20814**  
**0.138 mi.**  
**731 ft.**     **Site 3 of 4 in cluster IT**

**MD OCPCASES**   **S104638900**  
**MD HIST UST**     **N/A**

**Actual:**     OCPCASES:  
**244 ft.**     Name:     BETHESDA MARRIOTT  
**Focus Map:**     Address:     5151 POOKS HILL RD  
**9**     City,State,Zip:     BETHESDA, MD 20814  
Facility ID:     94-1423MO  
Facility Status/Code:     CLOSED/  
Date Open:     11/09/1993  
Date Closed:     11/19/1993  
Release:     Not reported  
Cleanup:     Not reported  
Registration Number:     13279

Name:     BETHESDA MARRIOTT  
Address:     5151 POOKS HILL RD  
City,State,Zip:     BETHESDA, MD 20814  
Facility ID:     94-1423MO  
Facility Status/Code:     CLOSED/  
Date Open:     11/09/1993  
Date Closed:     11/19/1993

Map ID  
Direction  
Distance  
Elevation

MAP FINDINGS

Site

Database(s)

EDR ID Number  
EPA ID Number

**BETHESDA MARRIOTT HOTEL (Continued)**

**S104638900**

Release: Not reported  
Cleanup: Not reported  
Registration Number: 13279  
  
Name: MARRIOTT  
Address: 5151 POOKS HILL RD  
City,State,Zip: BETHESDA, MD 20814  
Facility ID: 98-1011MO1  
Facility Status/Code: CLOSED/B-9  
Date Open: 11/10/1997  
Date Closed: 03/28/2000  
Release: NO  
Cleanup: NO  
Registration Number: 13279

Historical UST:

Facility ID: 6009023  
Tank ID: 001  
Age: 16  
Capacity: 15000  
Tank Status: Currently in use  
Product: Heating Oil

Facility ID: 6009023  
Tank ID: 002  
Age: 16  
Capacity: 500  
Tank Status: Currently in use  
Product: Diesel

IT1313  
WSW  
1/8-1/4  
0.138 mi.  
731 ft.

**BETHESDA MARRIOTT HOTEL**  
**5151 POOKS HILL RD.**  
**BETHESDA, MD 20814**  
  
**Site 4 of 4 in cluster IT**

**MD UST** **U003836266**  
**MD Financial Assurance** **N/A**

**Actual:**  
**244 ft.**  
**Focus Map:**  
**9**

UST:  
Facility Id: 13279  
Oper Name: Bill Thomas  
Form Name: William J. Thomas  
Form Title: Director Of Engineer  
Form Date: 02/24/1999  
Owner Id: 8432

Owner:

Owner Name: Bethesda Marriott  
Owner Address: 5151 Pooks Hill Rd.  
Owner City: Bethesda  
Owner State: MD  
Owner Zip: 20814  
Owner Phone: (301) 897-9400  
Owner Contact: Bill Thomas

Tanks:

Tank ID: 1  
**Tank Status: Permanently Out of Use**  
Tank Capacity: 15000

Map ID  
Direction  
Distance  
Elevation

MAP FINDINGS

Site

Database(s)

EDR ID Number  
EPA ID Number

**BETHESDA MARRIOTT HOTEL (Continued)**

**U003836266**

Substance Description: Heating Oil  
Tank Compartment: False  
Compartment Compartment: A  
Date Installed: 01/01/1979  
Tank Material Desc: Asphalt Coated or Bare Steel  
Pipe Material Desc: Bare or Galvanized Steel

Tank ID: 2  
**Tank Status: Permanently Out of Use**  
Tank Capacity: 550  
Substance Description: Diesel  
Tank Compartment: False  
Compartment Compartment: A  
Date Installed: 01/01/1979  
Tank Material Desc: Asphalt Coated or Bare Steel  
Pipe Material Desc: Copper

**MD Financial Assurance 2:**

Name: BETHESDA MARRIOTT HOTEL  
Address: 5151 POOKS HILL RD.  
City,State,Zip: BETHESDA, MD 20814  
Region: 2  
Facility ID: 13279  
Self Insured: False  
Insurance: False  
Risk Retention Group: False  
Guarantee: False  
Surety Bonds: False  
Letter of Credit: False  
State Fund: False  
Other Finance: False  
Finance Comments: Not reported  
FR Not Listed: False

**JA1314 TRACOR APPLIED SCIENCES INC**  
**WSW 1601 RESEARCH BLVD**  
**1/8-1/4 ROCKVILLE, MD 20850**  
**0.139 mi.**  
**733 ft. Site 1 of 3 in cluster JA**

**RCRA-VSQG 1004719151**  
**US AIRS MDD982678237**  
**NY MANIFEST**

**Actual:** RCRA-VSQG:  
**408 ft.** Date form received by agency: 1990-05-25 00:00:00.0  
**Focus Map:** Facility name: TRACOR APPLIED SCIENCES INC  
**4** Facility address: 1601 RESEARCH BLVD  
ROCKVILLE, MD 20850  
EPA ID: MDD982678237  
Contact: MICHAEL LARSEN  
Contact address: 1601 RESEARCH BLVD  
ROCKVILLE, MD 20850  
Contact country: US  
Contact telephone: 301-838-6200  
Contact email: Not reported  
EPA Region: 03  
Classification: Conditionally Exempt Small Quantity Generator  
Description: Handler: generates 100 kg or less of hazardous waste per calendar month, and accumulates 1000 kg or less of hazardous waste at any time;

Map ID  
Direction  
Distance  
Elevation

MAP FINDINGS

Site

Database(s)

EDR ID Number  
EPA ID Number

**TRACOR APPLIED SCIENCES INC (Continued)**

**1004719151**

or generates 1 kg or less of acutely hazardous waste per calendar month, and accumulates at any time: 1 kg or less of acutely hazardous waste; or 100 kg or less of any residue or contaminated soil, waste or other debris resulting from the cleanup of a spill, into or on any land or water, of acutely hazardous waste; or generates 100 kg or less of any residue or contaminated soil, waste or other debris resulting from the cleanup of a spill, into or on any land or water, of acutely hazardous waste during any calendar month, and accumulates at any time: 1 kg or less of acutely hazardous waste; or 100 kg or less of any residue or contaminated soil, waste or other debris resulting from the cleanup of a spill, into or on any land or water, of acutely hazardous waste

Owner/Operator Summary:

Owner/operator name: OPERNAME  
Owner/operator address: OPERSTREET  
OPERCITY, AK 99999  
  
Owner/operator country: US  
Owner/operator telephone: 215-555-1212  
Owner/operator email: Not reported  
Owner/operator fax: Not reported  
Owner/operator extension: Not reported  
Legal status: Private  
Owner/Operator Type: Operator  
Owner/Op start date: Not reported  
Owner/Op end date: Not reported

Owner/operator name: TRACOR APPLIED SCIENCES INC  
Owner/operator address: 1601 RESEARCH BLVD  
ROCKVILLE, MD 20850  
  
Owner/operator country: US  
Owner/operator telephone: 301-838-6000  
Owner/operator email: Not reported  
Owner/operator fax: Not reported  
Owner/operator extension: Not reported  
Legal status: Private  
Owner/Operator Type: Owner  
Owner/Op start date: Not reported  
Owner/Op end date: Not reported

Handler Activities Summary:

U.S. importer of hazardous waste: No  
Mixed waste (haz. and radioactive): No  
Recycler of hazardous waste: No  
Transporter of hazardous waste: No  
Treater, storer or disposer of HW: No  
Underground injection activity: No  
On-site burner exemption: No  
Furnace exemption: No  
Used oil fuel burner: No  
Used oil processor: No  
Used oil refiner: No  
Used oil fuel marketer to burner: No  
Used oil Specification marketer: No  
Used oil transfer facility: No  
Used oil transporter: No

Map ID  
Direction  
Distance  
Elevation

MAP FINDINGS

Site

Database(s)

EDR ID Number  
EPA ID Number

**TRACOR APPLIED SCIENCES INC (Continued)**

**1004719151**

Hazardous Waste Summary:

. Waste code: D000  
. Waste name: Not Defined  
  
. Waste code: D001  
. Waste name: IGNITABLE WASTE  
  
. Waste code: D002  
. Waste name: CORROSIVE WASTE  
  
. Waste code: D003  
. Waste name: REACTIVE WASTE  
  
. Waste code: D008  
. Waste name: LEAD

Violation Status: No violations found

US AIRS MINOR:

EnvId: 1004719151  
Region Code: 03  
Programmatic ID: AIR MD0000002403100196  
Facility Registry ID: 110005969407  
D and B Number: Not reported  
Primary SIC Code: 6512  
NAICS Code: 531120  
Default Air Classification Code: MIN  
Facility Type of Ownership Code: POF  
Air CMS Category Code: Not reported  
HPV Status: Not reported

NY MANIFEST:

Name: TRACOR TECHNOLOGY RESOURCES INCORPORATED  
Address: 1601 RESEARCH BLVD  
City,State,Zip: ROCKVILLE, MD 20850  
Country: USA  
EPA ID: MDD982678237  
Facility Status: Not reported  
Location Address 1: 1601 RESEARCH BLVD  
Code: BP  
Location Address 2: Not reported  
Total Tanks: Not reported  
Location City: ROCKVILLE  
Location State: MD  
Location Zip: 20850  
Location Zip 4: Not reported

NY MANIFEST:

EPAID: MDD982678237  
Mailing Name: TRACOR TECHNOLOGY RESOURCES INCORPORATED  
Mailing Contact: CHARLES WALK  
Mailing Address 1: 1601 RESEARCH BLVD  
Mailing Address 2: Not reported  
Mailing City: ROCKVILLE  
Mailing State: MD  
Mailing Zip: 20850

Map ID  
Direction  
Distance  
Elevation

MAP FINDINGS

Site

Database(s)

EDR ID Number  
EPA ID Number

**TRACOR APPLIED SCIENCES INC (Continued)**

**1004719151**

Mailing Zip 4: Not reported  
Mailing Country: USA  
Mailing Phone: 3012514875

**NY MANIFEST:**

Document ID: NYB4179375  
Manifest Status: C  
seq: Not reported  
Year: 1994  
Trans1 State ID: 11276PNY  
Trans2 State ID: Not reported  
Generator Ship Date: 07/14/1994  
Trans1 Recv Date: 07/14/1994  
Trans2 Recv Date: / /  
TSD Site Recv Date: 07/21/1994  
Part A Recv Date: 07/26/1994  
Part B Recv Date: 07/31/1994  
Generator EPA ID: MDD982678237  
Trans1 EPA ID: NYD980769947  
Trans2 EPA ID: Not reported  
TSDF ID 1: NYD000632372  
TSDF ID 2: Not reported  
Manifest Tracking Number: Not reported  
Import Indicator: Not reported  
Export Indicator: Not reported  
Discr Quantity Indicator: Not reported  
Discr Type Indicator: Not reported  
Discr Residue Indicator: Not reported  
Discr Partial Reject Indicator: Not reported  
Discr Full Reject Indicator: Not reported  
Manifest Ref Number: Not reported  
Alt Facility RCRA ID: Not reported  
Alt Facility Sign Date: Not reported  
MGMT Method Type Code: Not reported  
Waste Code: D003 - NON-LISTED REACTIVE WASTES  
Waste Code: Not reported  
Waste Code: Not reported  
Waste Code: Not reported  
Waste Code: Not reported  
Waste Code: Not reported  
Quantity: 02000  
Units: P - Pounds  
Number of Containers: 011  
Container Type: DM - Metal drums, barrels  
Handling Method: T Chemical, physical, or biological treatment.  
Specific Gravity: 100



Map ID  
Direction  
Distance  
Elevation

MAP FINDINGS

EDR ID Number  
EPA ID Number

**JA1315**  
**WSW**  
**1/8-1/4**  
**0.139 mi.**  
**733 ft.**  
**BAE SYSTEMS**  
**1601 RESEARCH BLVD.**  
**ROCKVILLE, MD 20850**  
**Site 2 of 3 in cluster JA**

**FINDS** **1024040731**  
**N/A**

**Actual:** FINDS:  
**408 ft.** Registry ID: 110070100955

**Focus Map:**  
**4** Click Here:

Environmental Interest/Information System:

ICIS (Integrated Compliance Information System) is the Integrated Compliance Information System and provides a database that, when complete, will contain integrated Enforcement and Compliance information across most of EPA's programs. The vision for ICIS is to replace EPA's independent databases that contain Enforcement data with a single repository for that information. Currently, ICIS contains all Federal Administrative and Judicial enforcement actions. This information is maintained in ICIS by EPA in the Regional offices and it Headquarters. A future release of ICIS will replace the Permit Compliance System (PCS) which supports the NPDES and will integrate that information with Federal actions already in the system. ICIS also has the capability to track other activities occurring in the Region that support Compliance and Enforcement programs. These include; Incident Tracking, Compliance Assistance, and Compliance Monitoring.

[Click this hyperlink](#) while viewing on your computer to access additional FINDS: detail in the EDR Site Report.

**JA1316**  
**WSW**  
**1/8-1/4**  
**0.139 mi.**  
**733 ft.**  
**TRACOR INC**  
**1601 RESEARCH BOULEVARD**  
**ROCKVILLE, MD 20850**  
**Site 3 of 3 in cluster JA**

**FINDS** **1016116230**  
**ECHO** **N/A**

**Actual:** FINDS:  
**408 ft.** Registry ID: 110005969407

**Focus Map:**  
**4** Click Here:

Environmental Interest/Information System:

AFS (Aerometric Information Retrieval System (AIRS) Facility Subsystem) replaces the former Compliance Data System (CDS), the National Emission Data System (NEDS), and the Storage and Retrieval of Aerometric Data (SAROAD). AIRS is the national repository for information concerning airborne pollution in the United States. AFS is used to track emissions and compliance data from industrial plants. AFS data are utilized by states to prepare State Implementation Plans to comply with regulatory programs and by EPA as an input for the estimation of total national emissions. AFS is undergoing a major redesign to support facility operating permits required under Title V of the Clean Air Act.

MD-RCRA (Maryland - Resource Conservation And Recovery Act Information System) houses state information relating to the Resource Conservation and Recovery Act (RCRA).

MD-PEMIS (Maryland - Permanent (Air) Emission) database houses data related to Air Emissions. Also known to the EPA as National Emissions Inventory (NEI).

RCRAInfo is a national information system that supports the Resource Conservation and Recovery Act (RCRA) program through the tracking of events and activities related to facilities that generate, transport,

Map ID  
Direction  
Distance  
Elevation

MAP FINDINGS

Site

Database(s)

EDR ID Number  
EPA ID Number

**TRACOR INC (Continued)**

**1016116230**

and treat, store, or dispose of hazardous waste. RCRAInfo allows RCRA program staff to track the notification, permit, compliance, and corrective action activities required under RCRA.  
AIR MINOR

[Click this hyperlink](#) while viewing on your computer to access additional FINDS: detail in the EDR Site Report.

**ECHO:**

Envid: 1016116230  
Registry ID: 110005969407  
DFR URL: <http://echo.epa.gov/detailed-facility-report?fid=110005969407>  
Name: TRACOR INC  
Address: 1601 RESEARCH BOULEVARD  
City,State,Zip: ROCKVILLE, MD 20850

**JB1317** **UPPER ROCK**  
**East** **9 AND 11 CHOKE CHERRY ROAD**  
**1/8-1/4** **ROCKVILLE, MD 20850**  
**0.139 mi.**  
**736 ft.** **Site 1 of 3 in cluster JB**

**MD INST CONTROL** **S110579099**  
**MD VCP** **N/A**  
**MD LRP**

**Actual:**  
**502 ft.**

**Focus Map:**  
**2**

**INST CONTROL:**

Name: UPPER ROCK  
Address: 9 AND 11 CHOKE CHERRY ROAD  
City,State,Zip: ROCKVILLE, MD 20850  
Site Alias: Former Kodak Processing Plant 1A, Portion of Kodak Lot 9A  
App Name: LG Upper Rock, LLC  
Type Name: NFRD  
Low Freq Recreational: False  
Medium Freq Recreational: False  
High Freq Recreation: False  
Other Rest: False  
Other Rest Notes: Extent of property on map not exact. Recorded at LEK 35114, p. 0216-0232.  
Shape Length: 0  
Shape Area: 0  
Property Account Id: Not reported  
Issue Date: 11/16/2007  
Covenant: False  
Date Covenant Recorded: Not reported  
Residential Land Use Unrestricted: False  
Residential Land Use Restricted: True  
Recreational Land Use Unrestricted: No  
Recreational Land Use Restricted: No  
Commercial Land Use Unrestricted: False  
Commercial Land Use Restricted: True  
Industrial Land Use Unrestricted: False  
Industrial Land Use Restricted: True  
Groundwater(GW) Use Restriction?: True  
GW Encountered During Excavation Rqmnts?: False  
Continued GW Remediation?: False  
Long Term Monitoring For GW?: False  
Excavation Notification Restriction?: False  
Vapor Barrier Required?: False  
Vapor System Required?: False  
Long Term Monitoring Of Indoor Air?: False  
Active Dry Cleaner Restrictions?: False

Map ID  
Direction  
Distance  
Elevation

MAP FINDINGS

Site

Database(s)

EDR ID Number  
EPA ID Number

**UPPER ROCK (Continued)**

**S110579099**

Paving Maintenance Required?: False  
Future Construction Testing Required?: False  
Slab Maintenance Required?: False  
Excavated Material Disposal Requirement?: False

**VCP:**

Name: UPPER ROCK  
Address: 9 AND 11 CHOKE CHERRY ROAD  
City,State,Zip: ROCKVILLE, MD 20850  
Acreage: 3.9  
Applicants Name: LG Upper Rock, LLC  
Applicants Address: 8280 Greensboro Drive, Suite 605  
Applicants City: McLean  
Applicants Zip: 22102  
Initial RAP submitted on: Not reported  
RAP accepted on: Not reported  
Sign posted on: Not reported  
Date withdrawn: Not reported  
Application submitted on: 08/20/2007  
Application accepted on: 09/27/2007  
Date issued: 11/16/2007  
Withdrawn: False  
VCP: True  
Public Meeting Date: Not reported  
Site Alias: Former Kodak Processing Plant 1A, Portion of Kodak Lot 9A  
Type Name: NFRD

Name: UPPER ROCK  
Address: 9 AND 11 CHOKE CHERRY ROAD  
City,State,Zip: ROCKVILLE, MD 20850  
Acreage: 0.983  
Applicants Name: PPF OFF 1 Choke Cherry Road, LLC  
Applicants Address: c/o Morgan Stanley, 1585 Broadway, 37th Floor  
Applicants City: New York  
Applicants Zip: 10036  
Initial RAP submitted on: Not reported  
RAP accepted on: Not reported  
Sign posted on: Not reported  
Date withdrawn: 06/24/2009  
Application submitted on: 08/14/2008  
Application accepted on: Not reported  
Date issued: Not reported  
Withdrawn: True  
VCP: True  
Public Meeting Date: Not reported  
Site Alias: Former Kodak Processing Plant 1A, Portion of Kodak Lot 9A  
Type Name: Not reported

**MD LRP:**

Name: UPPER ROCK  
Address: 9 AND 11 CHOKE CHERRY ROAD  
City,State,Zip: ROCKVILLE, MD 20850  
Factsheet URL: <http://mde.maryland.gov/programs/Land/MarylandBrownfieldVCP/Documents/www.mde.state.md.us/assets/document/Upper%20Rock.pdf>  
Voluntary Cleanup Program: Yes  
Brownfield Assessment Complete: No

Map ID  
Direction  
Distance  
Elevation

MAP FINDINGS

Site

Database(s)

EDR ID Number  
EPA ID Number

**UPPER ROCK (Continued)**

**S110579099**

|                       |   |
|-----------------------|---|
| NPL:                  | No  |
| Federal Facility:     | No  |
| Alias:                | Former Kodak Processing Plant 1A, Portion of Kodak Lot 9A |
| Groundwater:          | No  |
| Assessment On-Going:  | No  |
| Remediation On-Going: | No  |
| Withdrawn:            | No  |
| GW Chlorinated:       | Yes   |
| GW Petroleum:         | No  |
| GW Metals:            | No  |
| GW Pesticides:        | No  |
| GW PCB:               | No  |
| GW PAH:               | No  |
| Soil Chlorinated:     | No  |
| Soil Metals:          | No  |
| Soil Pesticides:      | No  |
| Soil PCB:             | No  |
| Soil PAH:             | No  |
| Soil Petroleum:       | No  |
| Sediment Chlorinated: | No  |
| Sediment Petroleum:   | No  |
| Sediment Metals:      | No  |
| Sediment Pesticides:  | No  |
| Sediment PCB:         | No  |
| Sediment PAH:         | No  |
| SW Chlorinated:       | No  |
| SW Petroleum:         | No  |
| SW Metals:            | No  |
| SW Pesticides:        | No  |
| SW PCB:               | No  |
| SW PAH:               | No  |
| Site Assessment:      | No  |
| Tax Map Number:       | Not reported  |
| File Available:       | No  |
| BMI Number:           | MD0788  |
| Archived:             | Yes   |
| Table Site ID:        | 151   |
| Parcel Number:        | Not reported  |
| Block:                | Not reported  |
| Lot Number:           | Not reported  |
| Tax ID:               | Not reported  |
| Det Issued:           | Yes   |
| Enfor congo:          | No  |
| CHS Oversight:        | No  |
| EPAID:                | Not reported  |
| Regulatory:           | Not reported  |
| FY Open:              | 2008  |
| FY_Closed:            | 2008  |

Map ID  
Direction  
Distance  
Elevation

MAP FINDINGS

Site

Database(s)

EDR ID Number  
EPA ID Number

1318  
West  
1/8-1/4  
0.140 mi.  
738 ft.

9401 SEDDON ROAD  
BETHESDA, MD 00000

MD LEAD S111464342  
N/A

Actual:  
273 ft.  
Focus Map:  
10

MD LEAD:

Name: Not reported  
Address: 9401 SEDDON ROAD  
City,State,Zip: BETHESDA, MD 00000  
Facility ID: 161000868978  
Cert Number: 429242  
Unit ID: Not reported  
Inspection Date: 09/02/2008  
Limit Date: Not reported  
Invalid: F  
Company No: 4583  
Company Name: Alban Home Inspection Services, Inc.  
ReInspection Date: / /  
Option: BETHESDA, MD 00000  
Inspection Category: Full Risk Reduction Standard Dust Inspection  
Pass/Fail: P  
Inspector Number: 5051  
Inspector Name: Satterfield Quintin D  
Property Number: 161000868978

Name: Not reported  
Address: 9401 SEDDON ROAD  
City,State,Zip: POTOMAC, MD 00000  
Facility ID: 161000868978  
Cert Number: 403445  
Unit ID: Not reported  
Inspection Date: 07/20/2007  
Limit Date: Not reported  
Invalid: F  
Company No: 4583  
Company Name: Alban Home Inspection Services, Inc.  
ReInspection Date: / /  
Option: POTOMAC, MD 00000  
Inspection Category: Full Risk Reduction Standard Dust Inspection  
Pass/Fail: P  
Inspector Number: 5051  
Inspector Name: Satterfield Quintin D  
Property Number: 161000868978

JC1319  
NE  
1/8-1/4  
0.140 mi.  
740 ft.

POTOMAC VALLEY NURSING HOME  
1235 POTOMAC VALLEY ROAD  
ROCKVILLE, MD 20850

US AIRS 1004523456  
FINDS N/A  
ECHO

Site 1 of 2 in cluster JC

Actual:  
425 ft.  
Focus Map:  
5

US AIRS MINOR:

Envid: 1004523456  
Region Code: 03  
Programmatic ID: AIR MD0000002403100299  
Facility Registry ID: 110001783437  
D and B Number: Not reported  
Primary SIC Code: 8051  
NAICS Code: 623110  
Default Air Classification Code: MIN

Map ID  
Direction  
Distance  
Elevation

MAP FINDINGS

Site

Database(s)

EDR ID Number  
EPA ID Number

**POTOMAC VALLEY NURSING HOME (Continued)**

**1004523456**

Facility Type of Ownership Code: POF  
Air CMS Category Code: Not reported  
HPV Status: Not reported

**FINDS:**

Registry ID: 110001783437

Click Here:

**Environmental Interest/Information System:**

AFS (Aerometric Information Retrieval System (AIRS) Facility Subsystem) replaces the former Compliance Data System (CDS), the National Emission Data System (NEDS), and the Storage and Retrieval of Aerometric Data (SAROAD). AFS is the national repository for information concerning airborne pollution in the United States. AFS is used to track emissions and compliance data from industrial plants. AFS data are utilized by states to prepare State Implementation Plans to comply with regulatory programs and by EPA as an input for the estimation of total national emissions. AFS is undergoing a major redesign to support facility operating permits required under Title V of the Clean Air Act.  
MD-PEMIS (Maryland - Permanent (Air) Emission) database houses data related to Air Emissions. Also known to the EPA as National Emissions Inventory (NEI).  
AIR MINOR

Click this hyperlink while viewing on your computer to access additional FINDS: detail in the EDR Site Report.

**ECHO:**

Envid: 1004523456  
Registry ID: 110001783437  
DFR URL: <http://echo.epa.gov/detailed-facility-report?fid=110001783437>  
Name: POTOMAC VALLEY NURSING HOME  
Address: 1235 POTOMAC VALLEY ROAD  
City,State,Zip: ROCKVILLE, MD 20850

JC1320  
NE  
1/8-1/4  
0.140 mi.  
740 ft.

**POTOMAC VALLEY NURSING FACILITIES,INC.  
1235 POTOMAC VALLEY RD  
ROCKVILLE, MD 20850**

**MD OCPCASES  
MD UST  
MD Financial Assurance**

**U003733921  
N/A**

**Site 2 of 2 in cluster JC**

**Actual:  
425 ft.**

**Focus Map:  
5**

**OCPCASES:**  
Name: POTOMAC VALLEY NURSING CENTER  
Address: 1235 POTOMAC VALLEY RD  
City,State,Zip: ROCKVILLE, MD 20850  
Facility ID: 00-1171MO1  
Facility Status/Code: CLOSED/Tank Closure - Motor/Lube Oil  
Date Open: 01/07/2000  
Date Closed: 03/06/2000  
Release: YES  
Cleanup: YES  
Registration Number: 11301

**UST:**

Facility Id: 11301  
Oper Name: Not reported

Map ID  
Direction  
Distance  
Elevation

MAP FINDINGS

Site

Database(s)

EDR ID Number  
EPA ID Number

**POTOMAC VALLEY NURSING FACILITIES,INC. (Continued)**

**U003733921**

Form Name: Stephen W. Shipley  
Form Title: Sr. V.P. Gen'l Ops  
Form Date: 01/07/2000  
Owner Id: 6961  
  
Owner:  
Owner Name: Potomac Valley Nursing Facilities , Inc.  
Owner Address: 1235 Potomac Valley Rd  
Owner City: Rockville  
Owner State: MD  
Owner Zip: 20850  
Owner Phone: (301) 762-0700  
Owner Contact: Stephen Shipley

Tanks:  
Tank ID: 1  
**Tank Status: Permanently Out of Use**  
Tank Capacity: 1000  
Substance Description: Diesel  
Tank Compartment: False  
Compartment Compartment: A  
Date Installed: 01/01/1984  
Tank Material Desc: Asphalt Coated or Bare Steel  
Pipe Material Desc: Bare or Galvanized Steel

**MD Financial Assurance 2:**

Name: POTOMAC VALLEY NURSING FACILITIES,INC.  
Address: 1235 POTOMAC VALLEY RD  
City,State,Zip: ROCKVILLE, MD 20850  
Region: 2  
Facility ID: 11301  
Self Insured: False  
Insurance: False  
Risk Retention Group: False  
Guarantee: False  
Surety Bonds: False  
Letter of Credit: False  
State Fund: False  
Other Finance: False  
Finacnce Comments: Not reported  
FR Not Listed: False

**IJ1321**  
**WNW**  
**1/8-1/4**  
**0.140 mi.**  
**740 ft.**

**8004 LILLY STONE DRIVE**  
**BETHESDA, MD 20817**

**Site 2 of 2 in cluster IJ**

**MD LEAD S117982485**  
**N/A**

**Actual:**  
**166 ft.**  
**Focus Map:**  
**10**

**MD LEAD:**  
Name: Not reported  
Address: 8004 LILLY STONE DRIVE  
City,State,Zip: BETHESDA, MD 20817  
Facility ID: 161001524831  
Cert Number: 693721  
Unit ID: SFP  
Inspection Date: 03/25/2015

Map ID  
Direction  
Distance  
Elevation

MAP FINDINGS

Site

Database(s)

EDR ID Number  
EPA ID Number

(Continued)

S117982485

Limit Date: Not reported  
Invalid: Not reported  
Company No: 14003  
Company Name: 1 Source Home & Lead Inspections  
ReInspection Date: / /  
Option: BETHESDA, MD 20817  
Inspection Category: Full Risk Reduction Standard Dust Inspection  
Pass/Fail: P  
Inspector Number: 14005  
Inspector Name: Johnson Daniel  
Property Number: 161001524831

ID1322  
SSW  
1/8-1/4  
0.140 mi.  
740 ft.

5919 RYLAND DR  
BETHESDA, MD 20817  
Site 5 of 5 in cluster ID

MD LEAD S110088473  
N/A

Actual:  
324 ft.  
Focus Map:  
8

MD LEAD:  
Name: Not reported  
Address: 5919 RYLAND DR  
City,State,Zip: BETHESDA, MD 20817  
Facility ID: 160702970812  
Cert Number: 632385  
Unit ID: SFP  
Inspection Date: 07/09/2013  
Limit Date: Not reported  
Invalid: F  
Company No: 7725  
Company Name: Professional Environmental Services  
ReInspection Date: / /  
Option: BETHESDA, MD 20817  
Inspection Category: Full Risk Reduction Standard Dust Inspection  
Pass/Fail: P  
Inspector Number: 3485  
Inspector Name: Smiler Hal  
Property Number: 160702970812

Name: Not reported  
Address: 5919 RYLAND DR  
City,State,Zip: BETHESDA, MD 20817  
Facility ID: 02970812  
Cert Number: 460016  
Unit ID: Not reported  
Inspection Date: 11/11/2009  
Limit Date: Not reported  
Invalid: F  
Company No: 11517  
Company Name: East Coast Building Consultants  
ReInspection Date: / /  
Option: BETHESDA, MD 20817  
Inspection Category: Full Risk Reduction Standard Dust Inspection  
Pass/Fail: F  
Inspector Number: 11518  
Inspector Name: Jenkins Douglas W. W  
Property Number: 02970812



Map ID  
Direction  
Distance  
Elevation

MAP FINDINGS

Site

Database(s)

EDR ID Number  
EPA ID Number

II1323 WOODHILL RD  
NW 10018 WOODHILL RD  
1/8-1/4 BETHESDA, MD 20817  
0.141 mi.  
743 ft. Site 2 of 2 in cluster II

MD ASBESTOS S121459386  
N/A

Actual:  
282 ft.

Focus Map:  
7

ASBESTOS:

Name: WOODHILL RD  
Address: 10018 WOODHILL RD  
City,State,Zip: BETHESDA, MD 20817-  
Year: 2016  
Removal/Encapsulation/Demolition Start Date: 01/22/2016  
Removal/Encapsulation/Demolition End Date: 01/22/2016  
Days of the week worked: MON-FRI  
Volume off facility Component (Cat I) not removed: 0 Cubic Yards  
Volume off facility Component (Cat I) not removed: 0 Cubic Yards  
Volume off facility Component (Cat II) not removed: 0 Cubic Yards  
Hours worked in a day: 1300-170  
Original or resubmit: O Origina  
Number of floors in building: 2  
Pipe Cat I not removed: 0 Linear Feet  
Pipe Cat II not removed: 0 Linear Feet  
Type of Building: Residence  
Contractor name: ACM Services Inc  
Length of project: Not reported  
Type of project from notification form: S-N Non-NESHAP Renovation/Dem  
Volume off facility component Cat I non friable removed: 0 Cubic Yards  
Pipes Cat I non friable removed: 0 Linear Feet  
Surface area Cat I non friable removed: 0 Square Feet  
Volume off facility component, Cat II non friable removed: 0 Cubic Yards  
Pipe Cat II non friable removed: 0 Linear Feet  
Surface area Cat II non friable removed: 1 Square Feet  
Volume of facility component RACM removed: 0 Cubic Yards  
Pipes RACM removed: 0 Linear Feet  
Surface area RACM removed: 0 Square Feet  
Surface area Cat I not removed: 0 Square Feet  
Surface area Cat II not removed: 0 Square Feet  
Site description (found in Section II of the notification): 1st floor BR & Den  
Owner of the site: TRUE  
Landfill asbestos will be sent to: TRUE  
Transporter of the waste: TRUE  
Facility off components units: Not reported  
Pipes unit of measure: Linear Feet  
Surface area unit of measure: Square Feet Square Feet  
Received Date: 01/12/2016  
Owner name: Sunil Thadani  
Owner contact: Thadeni  
Owner street address: 10018 Woodhill Rd  
Owner street address 2: Not reported  
Owner city: Bethesda  
Owner state: MD  
Owner zip code: 20817-  
ID number: 160026

Map ID  
Direction  
Distance  
Elevation

MAP FINDINGS

Site

Database(s)

EDR ID Number  
EPA ID Number

**JD1324**      **UNKNOWN**  
**WNW**        **7627 CARTERER RD**  
**1/8-1/4**      **BETHESDA, MD 20817**  
**0.141 mi.**  
**743 ft.**      **Site 1 of 2 in cluster JD**

**MD OCPCASES**      **S104596098**  
                                 **N/A**

**Actual:**        OCPCASES:  
**238 ft.**        Name:                UNKNOWN  
**Focus Map:**    Address:              7627 CARTERER RD  
**10**              City,State,Zip:      BETHESDA, MD 20817  
                    Facility ID:          99-1185MO1  
                    Facility Status/Code: CLOSED/Dumping  
                    Date Open:          11/09/1998  
                    Date Closed:        01/05/1999  
                    Release:            YES  
                    Cleanup:            YES  
                    Registration Number: Not reported

**JB1325**      **LOT 9F(1)**  
**East**        **9 CHOKE CHERRY ROAD**  
**1/8-1/4**      **ROCKVILLE, MD 20850**  
**0.141 mi.**  
**746 ft.**      **Site 2 of 3 in cluster JB**

**MD INST CONTROL**      **S110579078**  
                                 **MD VCP**        **N/A**  
                                 **MD LRP**

**Actual:**        INST CONTROL:  
**502 ft.**        Name:                LOT 9F(1)  
**Focus Map:**    Address:              9 CHOKE CHERRY ROAD  
**2**              City,State,Zip:      ROCKVILLE, MD 20850  
                    Site Alias:          Former Kodak Processing Plant, Former Kodak Lot 1B, Former Kodak Lot 9A  
  
                    App Name:            JBG/JER Shady Grove, LLC  
                    Type Name:          NFRD  
                    Low Freq Recreational: False  
                    Medium Freq Recreational: False  
                    High Freq Recreation: False  
                    Other Rest:          False  
                    Other Rest Notes:    Extent of property on map not exact. Recorded at 35105, pp. 411-423.  
                    Shape Length:        0  
                    Shape Area:          0  
                    Property Account Id:    Not reported  
                    Issue Date:            10/02/2007  
                    Covenant:            False  
                    Date Covenant Recorded: Not reported  
                    Residential Land Use Unrestricted: False  
                    Residential Land Use Restricted: True  
                    Recreational Land Use Unrestricted: No  
                    Recreational Land Use Restricted: No  
                    Commercial Land Use Unrestricted: False  
                    Commercial Land Use Restricted: True  
                    Industrial Land Use Unrestricted: False  
                    Industrial Land Use Restricted: True  
                    Groundwater(GW) Use Restriction?: True  
                    GW Encountered During Excavation Rqmnts?: False  
                    Continued GW Remediation?: False  
                    Long Term Monitoring For GW?: False  
                    Excavation Notification Restriction?: False  
                    Vapor Barrier Required?: False  
                    Vapor System Required?: False  
                    Long Term Monitoring Of Indoor Air?: False  
                    Active Dry Cleaner Restrictions?: False

Map ID  
Direction  
Distance  
Elevation

MAP FINDINGS

Site

Database(s)

EDR ID Number  
EPA ID Number

**LOT 9F(1) (Continued)**

**S110579078**

Paving Maintenance Required?: False  
Future Construction Testing Required?: False  
Slab Maintenance Required?: False  
Excavated Material Disposal Requirement?: False

**VCP:**

Name: LOT 9F(1)  
Address: 9 CHOKE CHERRY ROAD  
City,State,Zip: ROCKVILLE, MD 20850  
Acreage: 0.247  
Applicants Name: JBG/JER Shady Grove, LLC  
Applicants Address: 5301 Wisconsin Avenue, NW, Suite 300  
Applicants City: Washington  
Applicants Zip: 20015  
Initial RAP submitted on: Not reported  
RAP accepted on: Not reported  
Sign posted on: Not reported  
Date withdrawn: Not reported  
Application submitted on: 09/10/2007  
Application accepted on: 10/02/2007  
Date issued: 10/02/2007  
Withdrawn: False  
VCP: True  
Public Meeting Date: Not reported  
Site Alias: Former Kodak Processing Plant, Former Kodak Lot 1B, Former Kodak Lot 9A  
Type Name: NFRD

**MD LRP:**

Name: LOT 9F(1)  
Address: 9 CHOKE CHERRY ROAD  
City,State,Zip: ROCKVILLE, MD 20850  
Factsheet URL: [http://mde.maryland.gov/programs/Land/MarylandBrownfieldVCP/Documents/www.mde.state.md.us/assets/document/Lot%209F\\_1\\_.pdf](http://mde.maryland.gov/programs/Land/MarylandBrownfieldVCP/Documents/www.mde.state.md.us/assets/document/Lot%209F_1_.pdf)  
Voluntary Cleanup Program: Yes  
Brownfield Assessment Complete: No  
NPL: No  
Federal Facility: No  
Alias: Former Kodak Processing Plant, Former Kodak Lot 1B, Former Kodak Lot 9A  
Groundwater: No  
Assessment On-Going: No  
Remediation On-Going: No  
Withdrawn: No  
GW Chlorinated: Yes  
GW Petroleum: No  
GW Metals: No  
GW Pesticides: No  
GW PCB: No  
GW PAH: No  
Soil Chlorinated: No  
Soil Metals: No  
Soil Pesticides: No  
Soil PCB: No  
Soil PAH: No  
Soil Petroleum: No

Map ID  
Direction  
Distance  
Elevation

MAP FINDINGS

Site

Database(s)

EDR ID Number  
EPA ID Number

LOT 9F(1) (Continued)

S110579078

|                       |              |
|-----------------------|--------------|
| Sediment Chlorinated: | No           |
| Sediment Petroleum:   | No           |
| Sediment Metals:      | No           |
| Sediment Pesticides:  | No           |
| Sediment PCB:         | No           |
| Sediment PAH:         | No           |
| SW Chlorinated:       | No           |
| SW Petroleum:         | No           |
| SW Metals:            | No           |
| SW Pesticides:        | No           |
| SW PCB:               | No           |
| SW PAH:               | No           |
| Site Assessment:      | No           |
| Tax Map Number:       | Not reported |
| File Available:       | No           |
| BMI Number:           | MD0787       |
| Archived:             | Yes          |
| Table Site ID:        | 150          |
| Parcel Number:        | Not reported |
| Block:                | Not reported |
| Lot Number:           | Not reported |
| Tax ID:               | Not reported |
| Det Issued:           | Yes          |
| Enfor congo:          | No           |
| CHS Oversight:        | No           |
| EPAID:                | Not reported |
| Regulatory:           | Not reported |
| FY Open:              | 2008         |
| FY_Closed:            | 2008         |

JE1326  
SW  
1/8-1/4  
0.141 mi.  
746 ft.

**BRIGHTON VILLAGE APTS,INDOOR**  
**345-A WEST SIDE DRIVE**  
**GAITHERSBURG, MD 20878**  
**Site 1 of 4 in cluster JE**

**FINDS** 1010027773  
**ECHO** N/A

**Actual:** FINDS:  
**425 ft.** Registry ID: 110028110041

**Focus Map:**  
**1** Click Here:

Environmental Interest/Information System:

US National Pollutant Discharge Elimination System (NPDES) module of the Compliance Information System (ICIS) tracks surface water permits issued under the Clean Water Act. Under NPDES, all facilities that discharge pollutants from any point source into waters of the United States are required to obtain a permit. The permit will likely contain limits on what can be discharged, impose monitoring and reporting requirements, and include other provisions to ensure that the discharge does not adversely affect water quality.

[Click this hyperlink](#) while viewing on your computer to access additional FINDS: detail in the EDR Site Report.

ECHO:  
Envid: 1010027773  
Registry ID: 110028110041  
DFR URL: <http://echo.epa.gov/detailed-facility-report?fid=110028110041>  
Name: BRIGHTON VILLAGE APTS,INDOOR

Map ID  
Direction  
Distance  
Elevation

MAP FINDINGS

Site

Database(s)

EDR ID Number  
EPA ID Number

**BRIGHTON VILLAGE APTS,INDOOR (Continued)**

**1010027773**

Address: 345-A WEST SIDE DRIVE  
City,State,Zip: GAITHERSBURG, MD 20878

**JD1327**

**ERNS 98462196**  
**N/A**

**WNW 7627 CARTERET RD**  
**1/8-1/4 BETHESDA, MD 20817**  
**0.142 mi.**  
**750 ft. Site 2 of 2 in cluster JD**

**Actual:**  
**238 ft.**

[Click this hyperlink](#) while viewing on your computer to access additional ERNS detail in the EDR Site Report.

**Focus Map:**  
**10**

**IM1328**

**MD LEAD S123653751**  
**N/A**

**SSW 13 DEVON COURT**  
**1/8-1/4 ROCKVILLE, MD 20850**  
**0.142 mi.**  
**751 ft. Site 2 of 2 in cluster IM**

**Actual:**  
**362 ft.**

**Focus Map:**  
**4**

**MD LEAD:**  
Name: Not reported  
Address: 13 DEVON COURT  
City,State,Zip: ROCKVILLE, MD 20850  
Facility ID: 160400246862  
Cert Number: 826844  
Unit ID: Not reported  
Inspection Date: 01/10/2019  
Limit Date: 1899-12-30 00:00:00  
Invalid: Not reported  
Company No: 16515  
Company Name: Not reported  
ReInspection Date: Not reported  
Option: ROCKVILLE, MD 20850  
Inspection Category: Full Risk Reduction Standard Dust Inspection  
Pass/Fail: P  
Inspector Number: 14247  
Inspector Name: Not reported  
Property Number: 160400246862

**HW1329**

**MD LEAD S107241013**  
**N/A**

**SE 6003 RYLAND DR**  
**1/8-1/4 BETHESDA, MD 20817**  
**0.143 mi.**  
**755 ft. Site 3 of 3 in cluster HW**

**Actual:**  
**320 ft.**

**Focus Map:**  
**8**

**MD LEAD:**  
Name: Not reported  
Address: 6003 RYLAND DR  
City,State,Zip: BETHESDA, MD 20817  
Facility ID: 160700573378  
Cert Number: 252348

Map ID  
Direction  
Distance  
Elevation

MAP FINDINGS

Site

Database(s)

EDR ID Number  
EPA ID Number

(Continued)

S107241013

Unit ID: Not reported  
Inspection Date: 01/18/2005  
Limit Date: Not reported  
Invalid: F  
Company No: 5503  
Company Name: INTECH Solutions, Inc.  
ReInspection Date: / /  
Option: BETHESDA, MD 20817  
Inspection Category: Full Risk Reduction Standard Dust Inspection  
Pass/Fail: Not reported  
Inspector Number: 4615  
Inspector Name: Lowe Phillip A  
Property Number: 160700573378

JF1330  
WSW  
1/8-1/4  
0.143 mi.  
757 ft.

**AERAS (GLOBAL TB VACCINE FOUNDATION)**  
**1405 RESEARCH BLVD**  
**ROCKVILLE, MD 20850**  
**Site 1 of 8 in cluster JF**

**PA MANIFEST** **S112068856**  
**N/A**

**Actual:**  
**363 ft.**

**Focus Map:**  
**4**

Manifest Details:  
Year: 2016  
Manifest Number: 014688789JJK  
Manifest Type: TSD Copy  
Generator EPA Id: MDR000517805  
Generator Date: 12/15/2016  
Mailing Address: Not reported  
Mailing City,St,Zip: Not reported  
Contact Name: Not reported  
Contact Phone: Not reported  
TSD EPA Id: Not reported  
TSD Date: Not reported  
TSD Facility Name: Cycle Chem Inc  
TSD Facility Address: 550 Industrial Rd  
TSD Facility City: Lewisberry  
TSD Facility State: PA  
Facility Telephone: Not reported  
Page Number: 1  
Line Number: 2  
Waste Number: D001  
Container Number: 2  
Container Type: Fiberboard or plastic drums, barrels, kegs  
Waste Quantity: 15  
Unit: Pounds  
Handling Code: Not reported  
TSP EPA Id: PAD067098822  
Date TSP Sig: Not reported

Year: 2016  
Manifest Number: 014688789JJK  
Manifest Type: TSD Copy  
Generator EPA Id: MDR000517805  
Generator Date: 12/15/2016  
Mailing Address: Not reported  
Mailing City,St,Zip: Not reported  
Contact Name: Not reported  
Contact Phone: Not reported  
TSD EPA Id: Not reported

Map ID  
Direction  
Distance  
Elevation

MAP FINDINGS

Site

Database(s)

EDR ID Number  
EPA ID Number

**AERAS (GLOBAL TB VACCINE FOUNDATION) (Continued)**

**S112068856**

TSD Date: Not reported  
TSD Facility Name: Cycle Chem Inc  
TSD Facility Address: 550 Industrial Rd  
TSD Facility City: Lewisberry  
TSD Facility State: PA  
Facility Telephone: Not reported  
Page Number: 1  
Line Number: 4  
Waste Number: D002  
Container Number: 1  
Container Type: Fiberboard or plastic drums, barrels, kegs  
Waste Quantity: 5  
Unit: Pounds  
Handling Code: Not reported  
TSP EPA Id: PAD067098822  
Date TSP Sig: Not reported

Year: 2016  
Manifest Number: 014688788JJK  
Manifest Type: TSD Copy  
Generator EPA Id: MDR000516724  
Generator Date: 12/15/2016  
Mailing Address: Not reported  
Mailing City,St,Zip: Not reported  
Contact Name: Not reported  
Contact Phone: Not reported  
TSD EPA Id: Not reported  
TSD Date: Not reported  
TSD Facility Name: Cycle Chem Inc  
TSD Facility Address: 550 Industrial Rd  
TSD Facility City: Lewisberry  
TSD Facility State: PA  
Facility Telephone: Not reported  
Page Number: 1  
Line Number: 1  
Waste Number: P105  
Container Number: 1  
Container Type: Fiberboard or plastic drums, barrels, kegs  
Waste Quantity: 5  
Unit: Pounds  
Handling Code: Not reported  
TSP EPA Id: PAD067098822  
Date TSP Sig: Not reported

Year: 2016  
Manifest Number: 014688789JJK  
Manifest Type: TSD Copy  
Generator EPA Id: MDR000517805  
Generator Date: 12/15/2016  
Mailing Address: Not reported  
Mailing City,St,Zip: Not reported  
Contact Name: Not reported  
Contact Phone: Not reported  
TSD EPA Id: Not reported  
TSD Date: Not reported  
TSD Facility Name: Cycle Chem Inc  
TSD Facility Address: 550 Industrial Rd

Map ID  
Direction  
Distance  
Elevation

MAP FINDINGS

Site

Database(s)

EDR ID Number  
EPA ID Number

**AERAS (GLOBAL TB VACCINE FOUNDATION) (Continued)**

**S112068856**

TSD Facility City: Lewisberry  
TSD Facility State: PA  
Facility Telephone: Not reported  
Page Number: 1  
Line Number: 2  
Waste Number: D002  
Container Number: 2  
Container Type: Fiberboard or plastic drums, barrels, kegs  
Waste Quantity: 15  
Unit: Pounds  
Handling Code: Not reported  
TSP EPA Id: PAD067098822  
Date TSP Sig: Not reported

Year: 2016  
Manifest Number: 014688789JJK  
Manifest Type: TSD Copy  
Generator EPA Id: MDR000517805  
Generator Date: 12/15/2016  
Mailing Address: Not reported  
Mailing City,St,Zip: Not reported  
Contact Name: Not reported  
Contact Phone: Not reported  
TSD EPA Id: Not reported  
TSD Date: Not reported  
TSD Facility Name: Cycle Chem Inc  
TSD Facility Address: 550 Industrial Rd  
TSD Facility City: Lewisberry  
TSD Facility State: PA  
Facility Telephone: Not reported  
Page Number: 1  
Line Number: 3  
Waste Number: D001  
Container Number: 1  
Container Type: Fiberboard or plastic drums, barrels, kegs  
Waste Quantity: 5  
Unit: Pounds  
Handling Code: Not reported  
TSP EPA Id: PAD067098822  
Date TSP Sig: Not reported

Year: 2016  
Manifest Number: 014688789JJK  
Manifest Type: TSD Copy  
Generator EPA Id: MDR000517805  
Generator Date: 12/15/2016  
Mailing Address: Not reported  
Mailing City,St,Zip: Not reported  
Contact Name: Not reported  
Contact Phone: Not reported  
TSD EPA Id: Not reported  
TSD Date: Not reported  
TSD Facility Name: Cycle Chem Inc  
TSD Facility Address: 550 Industrial Rd  
TSD Facility City: Lewisberry  
TSD Facility State: PA  
Facility Telephone: Not reported



Map ID  
Direction  
Distance  
Elevation

MAP FINDINGS

Site

Database(s)

EDR ID Number  
EPA ID Number

**AERAS (GLOBAL TB VACCINE FOUNDATION) (Continued)**

**S112068856**

Page Number: 1  
Line Number: 1  
Waste Number: D002  
Container Number: 1  
Container Type: Fiberboard or plastic drums, barrels, kegs  
Waste Quantity: 5  
Unit: Pounds  
Handling Code: Not reported  
TSP EPA Id: PAD067098822  
Date TSP Sig: Not reported

Year: 2013  
Manifest Number: 009582392JJK  
Manifest Type: TSD Copy  
Generator EPA Id: MDR000517805  
Generator Date: 12/17/2013  
Mailing Address: Not reported  
Mailing City,St,Zip: Not reported  
Contact Name: Not reported  
Contact Phone: Not reported  
TSD EPA Id: Not reported  
TSD Date: Not reported  
TSD Facility Name: Cycle Chem Inc  
TSD Facility Address: 550 Industrial Rd  
TSD Facility City: Lewisberry  
TSD Facility State: PA  
Facility Telephone: Not reported  
Page Number: 1  
Line Number: 1  
Waste Number: D002  
Container Number: 1  
Container Type: Metal drums, barrels, kegs  
Waste Quantity: 150  
Unit: Pounds  
Handling Code: Not reported  
TSP EPA Id: PAD067098822  
Date TSP Sig: Not reported

Year: 2013  
Manifest Number: 009582392JJK  
Manifest Type: TSD Copy  
Generator EPA Id: MDR000517805  
Generator Date: 12/17/2013  
Mailing Address: Not reported  
Mailing City,St,Zip: Not reported  
Contact Name: Not reported  
Contact Phone: Not reported  
TSD EPA Id: Not reported  
TSD Date: Not reported  
TSD Facility Name: Cycle Chem Inc  
TSD Facility Address: 550 Industrial Rd  
TSD Facility City: Lewisberry  
TSD Facility State: PA  
Facility Telephone: Not reported  
Page Number: 1  
Line Number: 4  
Waste Number: D002

Map ID  
Direction  
Distance  
Elevation

MAP FINDINGS

Site

Database(s)

EDR ID Number  
EPA ID Number

**AERAS (GLOBAL TB VACCINE FOUNDATION) (Continued)**

**S112068856**

Container Number: 1  
Container Type: Fiberboard or plastic drums, barrels, kegs  
Waste Quantity: 5  
Unit: Pounds  
Handling Code: Not reported  
TSP EPA Id: PAD067098822  
Date TSP Sig: Not reported

Year: 2013  
Manifest Number: 009582392JJK  
Manifest Type: TSD Copy  
Generator EPA Id: MDR000517805  
Generator Date: 12/17/2013  
Mailing Address: Not reported  
Mailing City,St,Zip: Not reported  
Contact Name: Not reported  
Contact Phone: Not reported  
TSD EPA Id: Not reported  
TSD Date: Not reported  
TSD Facility Name: Cycle Chem Inc  
TSD Facility Address: 550 Industrial Rd  
TSD Facility City: Lewisberry  
TSD Facility State: PA  
Facility Telephone: Not reported  
Page Number: 1  
Line Number: 2  
Waste Number: D002  
Container Number: 1  
Container Type: Fiberboard or plastic drums, barrels, kegs  
Waste Quantity: 7  
Unit: Pounds  
Handling Code: Not reported  
TSP EPA Id: PAD067098822  
Date TSP Sig: Not reported

Year: 2013  
Manifest Number: 009582392JJK  
Manifest Type: TSD Copy  
Generator EPA Id: MDR000517805  
Generator Date: 12/17/2013  
Mailing Address: Not reported  
Mailing City,St,Zip: Not reported  
Contact Name: Not reported  
Contact Phone: Not reported  
TSD EPA Id: Not reported  
TSD Date: Not reported  
TSD Facility Name: Cycle Chem Inc  
TSD Facility Address: 550 Industrial Rd  
TSD Facility City: Lewisberry  
TSD Facility State: PA  
Facility Telephone: Not reported  
Page Number: 1  
Line Number: 1  
Waste Number: D001  
Container Number: 1  
Container Type: Metal drums, barrels, kegs  
Waste Quantity: 150

Map ID  
Direction  
Distance  
Elevation

MAP FINDINGS

Site

Database(s)

EDR ID Number  
EPA ID Number

**AERAS (GLOBAL TB VACCINE FOUNDATION) (Continued)**

**S112068856**

Unit: Pounds  
Handling Code: Not reported  
TSP EPA Id: PAD067098822  
Date TSP Sig: Not reported

[Click this hyperlink](#) while viewing on your computer to access  
6 additional PA\_MANIFEST: record(s) in the EDR Site Report.

**JF1331 CHAMPIONS ONCOLOGY, INC**  
**WSW 1405 RESEARCH BLVD, STE 125**  
**1/8-1/4 ROCKVILLE, MD 20850**  
**0.143 mi.**  
**757 ft. Site 2 of 8 in cluster JF**

**FINDS 1025448022**  
**N/A**

**Actual:** FINDS:  
**363 ft.** Registry ID: 110070516030

**Focus Map:**  
**4** Click Here:

Environmental Interest/Information System:

RCRAInfo is a national information system that supports the Resource Conservation and Recovery Act (RCRA) program through the tracking of events and activities related to facilities that generate, transport, and treat, store, or dispose of hazardous waste. RCRAInfo allows RCRA program staff to track the notification, permit, compliance, and corrective action activities required under RCRA.

[Click this hyperlink](#) while viewing on your computer to access  
additional FINDS: detail in the EDR Site Report.

**JF1332 IDT-BIOLOGIKA**  
**WSW 1405 RESEARCH BLVD - SUITE 300**  
**1/8-1/4 ROCKVILLE, MD 20850**  
**0.143 mi.**  
**757 ft. Site 3 of 8 in cluster JF**

**MD MANIFEST S121871552**  
**N/A**

**Actual:** MANIFEST:  
**363 ft.** EPAID: MDR000517805  
**Focus Map:** Name: IDT-BIOLOGIKA  
**4** Address: 1405 RESEARCH BLVD - SUITE 300  
City,State,Zip: ROCKVILLE, MD 20850  
Manifest Number: 009838676FLE  
Transporter 1: TRIUMVIRATE ENVIRONMENTAL INC  
Transporter 2: ROSS TRANSPORTATION SERVICES INC  
Generator Certifier: PETER ALUOANDER  
Date Shipped Out: 03/22/2018  
Destination Facility Certifier: BERNODETH AMOAH  
Date Arrived at Destination Facility: 04/17/2018  
Quantity: 321  
Unit: Pounds

EPAID: MDR000517805  
Name: IDT-BIOLOGIKA  
Address: 1405 RESEARCH BLVD - SUITE 300  
City,State,Zip: ROCKVILLE, MD 20850  
Manifest Number: 014112213JJJ  
Transporter 1: CLEAN VENTURE INC  
Transporter 2: Not reported

Map ID  
Direction  
Distance  
Elevation

MAP FINDINGS

Site

Database(s)

EDR ID Number  
EPA ID Number

**IDT-BIOLOGIKA (Continued)**

**S121871552**

Generator Certifier: MARIA M. RUIZ  
Date Shipped Out: 03/31/2015  
Destination Facility Certifier: LAUREN KEGERREIS  
Date Arrived at Destination Facility: 04/01/2015  
Quantity: 215  
Unit: POUNDS

EPAID: MDR000517805  
Name: IDT-BIOLOGIKA  
Address: 1405 RESEARCH BLVD - SUITE 300  
City,State,Zip: ROCKVILLE, MD 20850  
Manifest Number: 014689036JJK  
Transporter 1: CLEAN VENTURE, INC.  
Transporter 2: Not reported  
Generator Certifier: ISABELLE PELLETIER  
Date Shipped Out: 10/08/2015  
Destination Facility Certifier: JOHN DIXON  
Date Arrived at Destination Facility: 10/08/2015  
Quantity: 107  
Unit: POUNDS

EPAID: MDR000517805  
Name: IDT-BIOLOGIKA  
Address: 1405 RESEARCH BLVD - SUITE 300  
City,State,Zip: ROCKVILLE, MD 20850  
Manifest Number: 009839248FLE  
Transporter 1: TRIUMVIRATE ENVIRONMENTAL INC  
Transporter 2: Not reported  
Generator Certifier: PETER ALEXANDER  
Date Shipped Out: 10/25/2017  
Destination Facility Certifier: AMBER PHILLIPS  
Date Arrived at Destination Facility: 11/11/2017  
Quantity: 577  
Unit: Pounds

EPAID: MDR000517805  
Name: IDT-BIOLOGIKA  
Address: 1405 RESEARCH BLVD - SUITE 300  
City,State,Zip: ROCKVILLE, MD 20850  
Manifest Number: 009839249FLE  
Transporter 1: TRIUMVIRATE ENVIRONMENTAL, INC.  
Transporter 2: ROSS TRANSPORTATION SERVICES  
Generator Certifier: PETER ALEXANDER  
Date Shipped Out: 10/25/2017  
Destination Facility Certifier: STEVE TIGLEMAN  
Date Arrived at Destination Facility: 11/01/2017  
Quantity: 193  
Unit: Pounds

EPAID: MDR000517805  
Name: IDT-BIOLOGIKA  
Address: 1405 RESEARCH BLVD - SUITE 300  
City,State,Zip: ROCKVILLE, MD 20850  
Manifest Number: 014688789JJK  
Transporter 1: CLEAN VENTURE  
Transporter 2: Not reported  
Generator Certifier: MARIAM RUIZ

Map ID  
Direction  
Distance  
Elevation

MAP FINDINGS

Site

Database(s)

EDR ID Number  
EPA ID Number

**IDT-BIOLOGIKA (Continued)**

**S121871552**

Date Shipped Out: 12/15/2016  
Destination Facility Certifier: ANNIE E HIED  
Date Arrived at Destination Facility: 12/16/2016  
Quantity: 30  
Unit: Pounds  
  
EPAID: MDR000517805  
Name: IDT-BIOLOGIKA  
Address: 1405 RESEARCH BLVD - SUITE 300  
City,State,Zip: ROCKVILLE, MD 20850  
Manifest Number: 015858437JJK  
Transporter 1: CLEAN VENTURE, INC.  
Transporter 2: Not reported  
Generator Certifier: HORACE BERLIN  
Date Shipped Out: 10/14/2016  
Destination Facility Certifier: ANNIE E. HIED  
Date Arrived at Destination Facility: 10/14/2016  
Quantity: 113  
Unit: Pounds

**JF1333 CHAMPIONS ONCOLOGY, INC**  
**WSW 1405 RESEARCH BLVD, STE 125**  
**1/8-1/4 ROCKVILLE, MD 20850**  
**0.143 mi.**  
**757 ft. Site 4 of 8 in cluster JF**

**ECHO 1024726934**  
**N/A**

**Actual:** ECHO:  
**363 ft.** Envid: 1024726934  
**Focus Map:** Registry ID: 110070516030  
**4** DFR URL: <http://echo.epa.gov/detailed-facility-report?fid=110070516030>  
Name: CHAMPIONS ONCOLOGY, INC  
Address: 1405 RESEARCH BLVD, STE 125  
City,State,Zip: ROCKVILLE, MD 20850

**JF1334 IDT-BIOLOGIKA**  
**WSW 1405 RESEARCH BLVD**  
**1/8-1/4 ROCKVILLE, MD 20850**  
**0.143 mi.**  
**757 ft. Site 5 of 8 in cluster JF**

**RCRA-SQG 1012179737**  
**MDR000517805**

**Actual:** RCRA-SQG:  
**363 ft.** Date form received by agency: 2018-03-05 00:00:00.0  
**Focus Map:** Facility name: IDT-BIOLOGIKA  
**4** Facility address: 1405 RESEARCH BLVD  
ROCKVILLE, MD 20850  
EPA ID: MDR000517805  
Contact: REGINALD KIDD  
Contact address: 1405 RESEARCH BLVD  
ROCKVILLE, MD 20850  
Contact country: US  
Contact telephone: 240-599-3200  
Contact email: REGINALD.KIDD@IDT-BIOLOGIKA.COM  
EPA Region: 03  
Classification: Small Small Quantity Generator  
Description: Handler: generates more than 100 and less than 1000 kg of hazardous waste during any calendar month and accumulates less than 6000 kg of

Map ID  
Direction  
Distance  
Elevation

MAP FINDINGS

Site

Database(s)

EDR ID Number  
EPA ID Number

**IDT-BIOLOGIKA (Continued)**

**1012179737**

hazardous waste at any time; or generates 100 kg or less of hazardous waste during any calendar month, and accumulates more than 1000 kg of hazardous waste at any time

**Owner/Operator Summary:**

Owner/operator name: IDT-BIOLOGIKA  
Owner/operator address: 1405 RESEARCH BLVD, STE 300  
ROCKVILLE, MD 20850  
Owner/operator country: US  
Owner/operator telephone: Not reported  
Owner/operator email: Not reported  
Owner/operator fax: Not reported  
Owner/operator extension: Not reported  
Legal status: Private  
Owner/Operator Type: Operator  
Owner/Op start date: 2015-06-23 00:00:00.  
Owner/Op end date: Not reported

Owner/operator name: ALEXANDRIA REAL ESTATE EQUITIES, INC  
Owner/operator address: 946 CLOPPER RD  
GAITHERSBURG, MD 20878  
Owner/operator country: US  
Owner/operator telephone: Not reported  
Owner/operator email: Not reported  
Owner/operator fax: Not reported  
Owner/operator extension: Not reported  
Legal status: Private  
Owner/Operator Type: Owner  
Owner/Op start date: 2006-01-01 00:00:00.  
Owner/Op end date: Not reported

**Handler Activities Summary:**

U.S. importer of hazardous waste: No  
Mixed waste (haz. and radioactive): No  
Recycler of hazardous waste: No  
Transporter of hazardous waste: No  
Treater, storer or disposer of HW: No  
Underground injection activity: No  
On-site burner exemption: No  
Furnace exemption: No  
Used oil fuel burner: No  
Used oil processor: No  
Used oil refiner: No  
Used oil fuel marketer to burner: No  
Used oil Specification marketer: No  
Used oil transfer facility: No  
Used oil transporter: No

**Historical Generators:**

Date form received by agency: 2015-08-07 00:00:00.0  
Site name: IDT-BIOLOGIKA  
Classification: Small Quantity Generator

Date form received by agency: 2007-08-22 00:00:00.0  
Site name: AERAS GLOBAL TB VACCINE FOUNDATION  
Classification: Conditionally Exempt Small Quantity Generator

Map ID  
Direction  
Distance  
Elevation

MAP FINDINGS

Site

Database(s)

EDR ID Number  
EPA ID Number

**IDT-BIOLOGIKA (Continued)**

**1012179737**

Hazardous Waste Summary:

- . Waste code: D001
- . Waste name: IGNITABLE WASTE
  
- . Waste code: D002
- . Waste name: CORROSIVE WASTE
  
- . Waste code: D003
- . Waste name: REACTIVE WASTE
  
- . Waste code: D009
- . Waste name: MERCURY
  
- . Waste code: F002
- . Waste name: THE FOLLOWING SPENT HALOGENATED SOLVENTS: TETRACHLOROETHYLENE, METHYLENE CHLORIDE, TRICHLOROETHYLENE, 1,1,1-TRICHLOROETHANE, CHLOROBENZENE, 1,1,2-TRICHLORO-1,2,2-TRIFLUOROETHANE, ORTHO-DICHLOROBENZENE, TRICHLOROFLUOROMETHANE, AND 1,1,2, TRICHLOROETHANE; ALL SPENT SOLVENT MIXTURES/BLENDS CONTAINING, BEFORE USE, A TOTAL OF TEN PERCENT OR MORE (BY VOLUME) OF ONE OR MORE OF THE ABOVE HALOGENATED SOLVENTS OR THOSE SOLVENTS LISTED IN F001, F004, AND F005; AND STILL BOTTOMS FROM THE RECOVERY OF THESE SPENT SOLVENTS AND SPENT SOLVENT MIXTURES.
  
- . Waste code: F003
- . Waste name: THE FOLLOWING SPENT NONHALOGENATED SOLVENTS: XYLENE, ACETONE, ETHYL ACETATE, ETHYL BENZENE, ETHYL ETHER, METHYL ISOBUTYL KETONE, N-BUTYL ALCOHOL, CYCLOHEXANONE, AND METHANOL; ALL SPENT SOLVENT MIXTURES/BLENDS CONTAINING, BEFORE USE, ONLY THE ABOVE SPENT NONHALOGENATED SOLVENTS; AND ALL SPENT SOLVENT MIXTURES/BLENDS CONTAINING, BEFORE USE, ONE OR MORE OF THE ABOVE NONHALOGENATED SOLVENTS, AND A TOTAL OF TEN PERCENT OR MORE (BY VOLUME) OF ONE OR MORE OF THOSE SOLVENTS LISTED IN F001, F002, F004, AND F005; AND STILL BOTTOMS FROM THE RECOVERY OF THESE SPENT SOLVENTS AND SPENT SOLVENT MIXTURES.
  
- . Waste code: P105
- . Waste name: SODIUM AZIDE
  
- . Waste code: U002
- . Waste name: 2-PROPANONE (I) (OR) ACETONE (I)
  
- . Waste code: U041
- . Waste name: EPICHLOROHYDRIN (OR) OXIRANE, (CHLOROMETHYL)-
  
- . Waste code: U122
- . Waste name: FORMALDEHYDE
  
- . Waste code: U154
- . Waste name: METHANOL (I) (OR) METHYL ALCOHOL (I)
  
- . Waste code: U218
- . Waste name: ETHANETHIOAMIDE (OR) THIOACETAMIDE
  
- Violation Status: No violations found

Map ID  
Direction  
Distance  
Elevation

MAP FINDINGS

EDR ID Number  
EPA ID Number

JF1335  
WSW  
1/8-1/4  
0.143 mi.  
757 ft.  
**CHAMPIONS ONCOLOGY, INC**  
**1405 RESEARCH BLVD, STE 125**  
**ROCKVILLE, MD 20850**  
**Site 6 of 8 in cluster JF**

**RCRA-SQG** **1024885737**  
**MDR000527533**

**Actual:**  
**363 ft.**  
**Focus Map:**  
**4**

RCRA-SQG:  
Date form received by agency: 2019-01-24 00:00:00.0  
Facility name: CHAMPIONS ONCOLOGY, INC  
Facility address: 1405 RESEARCH BLVD, STE 125  
ROCKVILLE, MD 20850  
EPA ID: MDR000527533  
Mailing address: 1330 PICCARD DRIVE SUITE 025  
ROCKVILLE, MD 20850  
Contact: PAUL HEVERLY  
Contact address: 1405 RESEARCH BLVD, STE 125  
ROCKVILLE, MD 20850  
Contact country: US  
Contact telephone: 717-634-0879  
Contact email: PHEVERLY@CHAMPIONSONCOLOGY.COM  
EPA Region: 03  
Classification: Small Small Quantity Generator  
Description: Handler: generates more than 100 and less than 1000 kg of hazardous waste during any calendar month and accumulates less than 6000 kg of hazardous waste at any time; or generates 100 kg or less of hazardous waste during any calendar month, and accumulates more than 1000 kg of hazardous waste at any time

Owner/Operator Summary:  
Owner/operator name: ALEXANDRIA REAL ESTATE EQUITIES, INC  
Owner/operator address: 946 CLOPPER RD  
GAITHERSBURG, MD 20878  
Owner/operator country: US  
Owner/operator telephone: Not reported  
Owner/operator email: Not reported  
Owner/operator fax: Not reported  
Owner/operator extension: Not reported  
Legal status: Private  
Owner/Operator Type: Owner  
Owner/Op start date: 2005-01-01 00:00:00.  
Owner/Op end date: Not reported

Owner/operator name: PAUL HEVERLY  
Owner/operator address: 1405 RESEARCH BLVD, STE 125  
ROCKVILLE, MD 20850  
Owner/operator country: US  
Owner/operator telephone: Not reported  
Owner/operator email: Not reported  
Owner/operator fax: Not reported  
Owner/operator extension: Not reported  
Legal status: Private  
Owner/Operator Type: Operator  
Owner/Op start date: 2019-01-24 00:00:00.  
Owner/Op end date: Not reported

Handler Activities Summary:  
U.S. importer of hazardous waste: No  
Mixed waste (haz. and radioactive): No



Map ID  
Direction  
Distance  
Elevation

MAP FINDINGS

Site

Database(s)

EDR ID Number  
EPA ID Number

**CHAMPIONS ONCOLOGY, INC (Continued)**

**1024885737**

Recycler of hazardous waste: No  
Transporter of hazardous waste: No  
Treater, storer or disposer of HW: No  
Underground injection activity: No  
On-site burner exemption: No  
Furnace exemption: No  
Used oil fuel burner: No  
Used oil processor: No  
User oil refiner: No  
Used oil fuel marketer to burner: No  
Used oil Specification marketer: No  
Used oil transfer facility: No  
Used oil transporter: No

**Hazardous Waste Summary:**

. Waste code: D001  
. Waste name: IGNITABLE WASTE

. Waste code: F003  
. Waste name: THE FOLLOWING SPENT NONHALOGENATED SOLVENTS: XYLENE, ACETONE, ETHYL ACETATE, ETHYL BENZENE, ETHYL ETHER, METHYL ISOBUTYL KETONE, N-BUTYL ALCOHOL, CYCLOHEXANONE, AND METHANOL; ALL SPENT SOLVENT MIXTURES/BLENDS CONTAINING, BEFORE USE, ONLY THE ABOVE SPENT NONHALOGENATED SOLVENTS; AND ALL SPENT SOLVENT MIXTURES/BLENDS CONTAINING, BEFORE USE, ONE OR MORE OF THE ABOVE NONHALOGENATED SOLVENTS, AND A TOTAL OF TEN PERCENT OR MORE (BY VOLUME) OF ONE OR MORE OF THOSE SOLVENTS LISTED IN F001, F002, F004, AND F005; AND STILL BOTTOMS FROM THE RECOVERY OF THESE SPENT SOLVENTS AND SPENT SOLVENT MIXTURES.

. Waste code: P105  
. Waste name: SODIUM AZIDE

. Waste code: U010  
. Waste name: AZIRINO [2',3':3,4]PYRROLO[1,2-A]INDOLE-4,7-DIONE, 6-AMINO-8-[[[(AMINOCARBONYLOXY)METHYL]-1,1A,2,8,8A,8B-HEXAHYDRO-8A-MET HOXY-5-METHYL-, [1AS-(1AALPHA, 8BETA, 8AALPHA, 8BALPHA)]- (OR) MITOMYCIN C

. Waste code: U150  
. Waste name: L-PHENYLALANINE, 4-[BIS(2-CHLOROETHYL)AMINO]- (OR) MELPHALAN

Violation Status: No violations found

**JF1336 AERAS**  
**WSW 1405 RESEARCH BLVD**  
**1/8-1/4 ROCKVILLE, MD 20850**  
**0.143 mi.**  
**757 ft. Site 7 of 8 in cluster JF**

**RCRA-SQG 1014472354**  
**FINDS MDR000516724**  
**ECHO**

**Actual:** RCRA-SQG:  
**363 ft.** Date form received by agency: 2018-11-29 00:00:00.0  
**Focus Map:** Facility name: AERAS  
**4** Facility address: 1405 RESEARCH BLVD  
ROCKVILLE, MD 20850  
EPA ID: MDR000516724  
Contact: MALENA RUIZ

Map ID  
Direction  
Distance  
Elevation

MAP FINDINGS

Site

Database(s)

EDR ID Number  
EPA ID Number

**AERAS (Continued)**

**1014472354**

Contact address: 1405 RESEARCH BLVD, STE 220  
ROCKVILLE, MD 20850  
Contact country: US  
Contact telephone: 301-597-2872  
Contact email: MRUIZ@AERAS.COM  
EPA Region: 03  
Classification: Small Small Quantity Generator  
Description: Handler: generates more than 100 and less than 1000 kg of hazardous waste during any calendar month and accumulates less than 6000 kg of hazardous waste at any time; or generates 100 kg or less of hazardous waste during any calendar month, and accumulates more than 1000 kg of hazardous waste at any time

**Owner/Operator Summary:**

Owner/operator name: MALENA RUIZ  
Owner/operator address: 1405 RESEARCH BLVD, STE 220  
ROCKVILLE, MD 20850  
Owner/operator country: US  
Owner/operator telephone: Not reported  
Owner/operator email: Not reported  
Owner/operator fax: Not reported  
Owner/operator extension: Not reported  
Legal status: Private  
Owner/Operator Type: Operator  
Owner/Op start date: 2015-06-23 00:00:00.  
Owner/Op end date: Not reported

Owner/operator name: ALEXANDRIA REAL ESTATE EQUITIES, INC  
Owner/operator address: 946 CLOPPER RD  
GAITHERSBURG, MD 20878  
Owner/operator country: US  
Owner/operator telephone: Not reported  
Owner/operator email: Not reported  
Owner/operator fax: Not reported  
Owner/operator extension: Not reported  
Legal status: Private  
Owner/Operator Type: Owner  
Owner/Op start date: 2004-01-01 00:00:00.  
Owner/Op end date: Not reported

**Handler Activities Summary:**

U.S. importer of hazardous waste: No  
Mixed waste (haz. and radioactive): No  
Recycler of hazardous waste: No  
Transporter of hazardous waste: No  
Treater, storer or disposer of HW: No  
Underground injection activity: No  
On-site burner exemption: No  
Furnace exemption: No  
Used oil fuel burner: No  
Used oil processor: No  
Used oil refiner: No  
Used oil fuel marketer to burner: No  
Used oil Specification marketer: No  
Used oil transfer facility: No  
Used oil transporter: No

Map ID  
Direction  
Distance  
Elevation

MAP FINDINGS

Site

Database(s)

EDR ID Number  
EPA ID Number

**AERAS (Continued)**

**1014472354**

Historical Generators:

Date form received by agency: 2015-09-01 00:00:00.0

Site name: AERAS

Classification: Small Quantity Generator

Date form received by agency: 2007-01-18 00:00:00.0

Site name: CORRELOGIC SYSTEMS, INC

Classification: Conditionally Exempt Small Quantity Generator

Hazardous Waste Summary:

- . Waste code: D001
- . Waste name: IGNITABLE WASTE
  
- . Waste code: D002
- . Waste name: CORROSIVE WASTE
  
- . Waste code: D008
- . Waste name: LEAD
  
- . Waste code: D009
- . Waste name: MERCURY
  
- . Waste code: D022
- . Waste name: CHLOROFORM
  
- . Waste code: F002
- . Waste name: THE FOLLOWING SPENT HALOGENATED SOLVENTS: TETRACHLOROETHYLENE, METHYLENE CHLORIDE, TRICHLOROETHYLENE, 1,1,1-TRICHLOROETHANE, CHLOROBENZENE, 1,1,2-TRICHLORO-1,2,2-TRIFLUOROETHANE, ORTHO-DICHLOROBENZENE, TRICHLOROFLUOROMETHANE, AND 1,1,2, TRICHLOROETHANE; ALL SPENT SOLVENT MIXTURES/BLENDS CONTAINING, BEFORE USE, A TOTAL OF TEN PERCENT OR MORE (BY VOLUME) OF ONE OR MORE OF THE ABOVE HALOGENATED SOLVENTS OR THOSE SOLVENTS LISTED IN F001, F004, AND F005; AND STILL BOTTOMS FROM THE RECOVERY OF THESE SPENT SOLVENTS AND SPENT SOLVENT MIXTURES.
  
- . Waste code: F003
- . Waste name: THE FOLLOWING SPENT NONHALOGENATED SOLVENTS: XYLENE, ACETONE, ETHYL ACETATE, ETHYL BENZENE, ETHYL ETHER, METHYL ISOBUTYL KETONE, N-BUTYL ALCOHOL, CYCLOHEXANONE, AND METHANOL; ALL SPENT SOLVENT MIXTURES/BLENDS CONTAINING, BEFORE USE, ONLY THE ABOVE SPENT NONHALOGENATED SOLVENTS; AND ALL SPENT SOLVENT MIXTURES/BLENDS CONTAINING, BEFORE USE, ONE OR MORE OF THE ABOVE NONHALOGENATED SOLVENTS, AND A TOTAL OF TEN PERCENT OR MORE (BY VOLUME) OF ONE OR MORE OF THOSE SOLVENTS LISTED IN F001, F002, F004, AND F005; AND STILL BOTTOMS FROM THE RECOVERY OF THESE SPENT SOLVENTS AND SPENT SOLVENT MIXTURES.

Violation Status: No violations found

**FINDS:**

Registry ID: 110043545429

Click Here:

Environmental Interest/Information System:

Map ID  
Direction  
Distance  
Elevation

MAP FINDINGS

Site

Database(s)

EDR ID Number  
EPA ID Number

**AERAS (Continued)**

**1014472354**

RCRAInfo is a national information system that supports the Resource Conservation and Recovery Act (RCRA) program through the tracking of events and activities related to facilities that generate, transport, and treat, store, or dispose of hazardous waste. RCRAInfo allows RCRA program staff to track the notification, permit, compliance, and corrective action activities required under RCRA.

[Click this hyperlink](#) while viewing on your computer to access additional FINDS: detail in the EDR Site Report.

**ECHO:**

Envid: 1014472354  
Registry ID: 110043545429  
DFR URL: <http://echo.epa.gov/detailed-facility-report?fid=110043545429>  
Name: AERAS  
Address: 1405 RESEARCH BLVD  
City,State,Zip: ROCKVILLE, MD 20850

**JF1337 AERAS**  
**WSW 1405 RESEARCH BLVD., STE 220**  
**1/8-1/4 ROCKVILLE, MD 20850**  
**0.143 mi.**  
**757 ft. Site 8 of 8 in cluster JF**

**MD MANIFEST S121871525**  
**N/A**

**Actual:**  
**363 ft.**

**Focus Map:**  
**4**

**MANIFEST:**

EPAID: MDR000516724  
Name: AERAS  
Address: 1405 RESEARCH BLVD., STE 220  
City,State,Zip: ROCKVILLE, MD 20850  
Manifest Number: 014689037JJK  
Transporter 1: CLEAN VENTURE  
Transporter 2: Not reported  
Generator Certifier: ISABELLE PELLETIER  
Date Shipped Out: 10/08/2015  
Destination Facility Certifier: JOHN DIXON  
Date Arrived at Destination Facility: 10/08/2015  
Quantity: 44  
Unit: POUNDS

EPAID: MDR000516724  
Name: AERAS  
Address: 1405 RESEARCH BLVD., STE 220  
City,State,Zip: ROCKVILLE, MD 20850  
Manifest Number: 014688788JJK  
Transporter 1: CLEAN VENTURE  
Transporter 2: Not reported  
Generator Certifier: DMARIA M RUIZ  
Date Shipped Out: 12/15/2016  
Destination Facility Certifier: ANNIE E HIED  
Date Arrived at Destination Facility: 12/16/2016  
Quantity: 5  
Unit: Pounds

EPAID: MDR000516724  
Name: AERAS  
Address: 1405 RESEARCH BLVD., STE 220  
City,State,Zip: ROCKVILLE, MD 20850  
Manifest Number: 015858441

Map ID  
Direction  
Distance  
Elevation

MAP FINDINGS

Site

Database(s)

EDR ID Number  
EPA ID Number

**AERAS (Continued)**

**S121871525**

Transporter 1: CLEAN VENTURE INC  
Transporter 2: Not reported  
Generator Certifier: HORACE BERLIN  
Date Shipped Out: 10/14/2016  
Destination Facility Certifier: ANNIE E. HIED  
Date Arrived at Destination Facility: 10/14/2016  
Quantity: 73  
Unit: Pounds  
  
EPAID: MDR000516724  
Name: AERAS  
Address: 1405 RESEARCH BLVD., STE 220  
City,State,Zip: ROCKVILLE, MD 20850  
Manifest Number: 015858441JJK  
Transporter 1: CLEAN VENTURE, INC.  
Transporter 2: Not reported  
Generator Certifier: HORACE BERLIN  
Date Shipped Out: 10/14/2016  
Destination Facility Certifier: ANNIE E. HIED  
Date Arrived at Destination Facility: 10/14/2016  
Quantity: 73  
Unit: Pounds

**HR1338**  
**SSE**  
**1/8-1/4**  
**0.144 mi.**  
**758 ft.**  
**ROBERT LITOWITZ RESIDENCE**  
**9313 FRIARS RD**  
**BETHESDA, MD 20817**  
**Site 2 of 2 in cluster HR**

**MD OCPCASES** **S116599311**  
**N/A**

**Actual:** OCPCASES:  
**314 ft.** Name: ROBERT LITOWITZ RESIDENCE  
**Focus Map:** Address: 9313 FRIARS RD  
**11** City,State,Zip: BETHESDA, MD 20817  
Facility ID: 14-0653MO  
Facility Status/Code: CLOSED/Tank Closure - Residential Heating Oil  
Date Open: 05/06/2014  
Date Closed: 06/03/2014  
Release: YES  
Cleanup: YES  
Registration Number: Not reported

**JG1339**  
**SW**  
**1/8-1/4**  
**0.144 mi.**  
**759 ft.**  
**11911 REYNOLDS AVE**  
**POTOMAC, MD 20854**  
**Site 1 of 2 in cluster JG**

**MD LEAD** **S118845527**  
**N/A**

**Actual:** MD LEAD:  
**311 ft.** Name: Not reported  
**Focus Map:** Address: 11911 REYNOLDS AVE  
**5** City,State,Zip: POTOMAC, MD 20854  
Facility ID: 160400115362  
Cert Number: 741648  
Unit ID: SF  
Inspection Date: 05/06/2016  
Limit Date: Not reported

Map ID  
Direction  
Distance  
Elevation

MAP FINDINGS

Site

Database(s)

EDR ID Number  
EPA ID Number

(Continued)

S118845527

Invalid: Not reported  
Company No: 8817  
Company Name: Air, Land and Water Engineering, Inc.  
ReInspection Date: / /  
Option: Full Lead Free  
Inspection Category: Lead Free  
Pass/Fail: P  
Inspector Number: 10628  
Inspector Name: Brand Laurence T.  
Property Number: 160400115362

1340  
NNE  
1/8-1/4  
0.144 mi.  
760 ft.

296 W DEER PARK  
GAITHERSBURG, MD 20877

MD LEAD S118555944  
N/A

Actual:  
448 ft.  
Focus Map:  
1

MD LEAD:  
Name: Not reported  
Address: 296 W DEER PARK  
City,State,Zip: GAITHERSBURG, MD 20877  
Facility ID: 160901529924  
Cert Number: 718579  
Unit ID: SFP  
Inspection Date: 12/02/2015  
Limit Date: Not reported  
Invalid: Not reported  
Company No: 8880  
Company Name: Baltimore Lead Paint Services, LLC  
ReInspection Date: / /  
Option: GAITHERSBURG, MD 20877  
Inspection Category: Full Risk Reduction Standard Dust Inspection  
Pass/Fail: P  
Inspector Number: 9427  
Inspector Name: Fitzgerald Mark W.  
Property Number: 160901529924

JH1341  
ENE  
1/8-1/4  
0.144 mi.  
761 ft.

606 CROCUS DR  
ROCKVILLE, MD 20850  
Site 1 of 3 in cluster JH

MD LEAD S118849001  
N/A

Actual:  
394 ft.  
Focus Map:  
4

MD LEAD:  
Name: Not reported  
Address: 606 CROCUS DR  
City,State,Zip: ROCKVILLE, MD 20850  
Facility ID: 160400204504  
Cert Number: 718741  
Unit ID: Not reported  
Inspection Date: 05/06/2016  
Limit Date: Not reported  
Invalid: Not reported  
Company No: 11865  
Company Name: Cornelius Timothy Leathers  
ReInspection Date: / /

Map ID  
Direction  
Distance  
Elevation

MAP FINDINGS

Site

Database(s)

EDR ID Number  
EPA ID Number

(Continued)

S118849001

Option: ROCKVILLE, MD 20850  
Inspection Category: Full Risk Reduction Standard Dust Inspection  
Pass/Fail: P  
Inspector Number: 11862  
Inspector Name: Leathers Cornelius Timothy  
Property Number: 160400204504

J11342 BECHTEL POWER CORP  
WSW 9801 WASHINGTONIAN BLVD  
1/8-1/4 GAITHERSBURG, MD 20878  
0.144 mi.  
762 ft. Site 1 of 3 in cluster J1

RCRA-VSQQ 1004718869  
FINDS MD0000371963  
ECHO

Actual:  
447 ft.

RCRA-VSQQ:

Focus Map:  
1

Date form received by agency: 1994-06-13 00:00:00.0  
Facility name: BECHTEL POWER CORP  
Facility address: 9801 WASHINGTONIAN BLVD  
GAITHERSBURG, MD 20878-5356  
EPA ID: MD0000371963  
Contact: AMY GRAHAM  
Contact address: 9801 WASHINGTONIAN BLVD  
GAITHERSBURG, MD 20878-5356  
Contact country: US  
Contact telephone: 301-417-4166  
Contact email: Not reported  
EPA Region: 03  
Classification: Conditionally Exempt Small Quantity Generator  
Description: Handler: generates 100 kg or less of hazardous waste per calendar month, and accumulates 1000 kg or less of hazardous waste at any time; or generates 1 kg or less of acutely hazardous waste per calendar month, and accumulates at any time: 1 kg or less of acutely hazardous waste; or 100 kg or less of any residue or contaminated soil, waste or other debris resulting from the cleanup of a spill, into or on any land or water, of acutely hazardous waste; or generates 100 kg or less of any residue or contaminated soil, waste or other debris resulting from the cleanup of a spill, into or on any land or water, of acutely hazardous waste during any calendar month, and accumulates at any time: 1 kg or less of acutely hazardous waste; or 100 kg or less of any residue or contaminated soil, waste or other debris resulting from the cleanup of a spill, into or on any land or water, of acutely hazardous waste

Owner/Operator Summary:

Owner/operator name: BECHTEL POWER CORP  
Owner/operator address: 9801 WASHINGTONIAN BLVD  
GAITHERSBURG, MD 20878  
Owner/operator country: Not reported  
Owner/operator telephone: 301-417-4166  
Owner/operator email: Not reported  
Owner/operator fax: Not reported  
Owner/operator extension: Not reported  
Legal status: Private  
Owner/Operator Type: Owner  
Owner/Op start date: Not reported  
Owner/Op end date: Not reported

Map ID  
Direction  
Distance  
Elevation

MAP FINDINGS

Site

Database(s)

EDR ID Number  
EPA ID Number

**BECHTEL POWER CORP (Continued)**

**1004718869**

Handler Activities Summary:

U.S. importer of hazardous waste: No  
Mixed waste (haz. and radioactive): No  
Recycler of hazardous waste: No  
Transporter of hazardous waste: No  
Treater, storer or disposer of HW: No  
Underground injection activity: No  
On-site burner exemption: No  
Furnace exemption: No  
Used oil fuel burner: No  
Used oil processor: No  
User oil refiner: No  
Used oil fuel marketer to burner: No  
Used oil Specification marketer: No  
Used oil transfer facility: No  
Used oil transporter: No

Hazardous Waste Summary:

. Waste code: D001  
. Waste name: IGNITABLE WASTE

Violation Status: No violations found

FINDS:

Registry ID: 110003504244

Click Here:

Environmental Interest/Information System:

MD-RCRA (Maryland - Resource Conservation And Recovery Act Information System) houses state information relating to the Resource Conservation and Recovery Act (RCRA).

RCRAInfo is a national information system that supports the Resource Conservation and Recovery Act (RCRA) program through the tracking of events and activities related to facilities that generate, transport, and treat, store, or dispose of hazardous waste. RCRAInfo allows RCRA program staff to track the notification, permit, compliance, and corrective action activities required under RCRA.

[Click this hyperlink](#) while viewing on your computer to access additional FINDS: detail in the EDR Site Report.

ECHO:

Envid: 1004718869  
Registry ID: 110003504244  
DFR URL: <http://echo.epa.gov/detailed-facility-report?fid=110003504244>  
Name: BECHTEL POWER CORP  
Address: 9801 WASHINGTONIAN BLVD  
City,State,Zip: GAITHERSBURG, MD 20878



Map ID  
Direction  
Distance  
Elevation

MAP FINDINGS

Site

Database(s)

EDR ID Number  
EPA ID Number

**J11343**  
**WSW**  
**1/8-1/4**  
**0.144 mi.**  
**762 ft.**  
**WASHINGTONIAN OFFICE TOWER**  
**9801 WASHINGTONIAN BLVD**  
**GAITHERSBURG, MD 20878**  
**Site 2 of 3 in cluster J1**

**MD HIST UST**  
**S104638734**  
**N/A**

**Actual:**  
**447 ft.**  
**Focus Map:**  
**1**  
Historical UST:  
Facility ID: 6008804  
Tank ID: 001  
Age: 7  
Capacity: 550  
Tank Status: Currently in use  
Product: Diesel

**J11344**  
**WSW**  
**1/8-1/4**  
**0.144 mi.**  
**762 ft.**  
**ONE WASHINGTONIAN CENTER**  
**9801 WASHINGTONIAN BOULEVARD**  
**GAITHERSBURG, MD 20878**  
**Site 3 of 3 in cluster J1**

**MD UST**  
**MD Financial Assurance**  
**U003752701**  
**N/A**

**Actual:**  
**447 ft.**  
**Focus Map:**  
**1**  
UST:  
Facility Id: 5116  
Oper Name: Pat Chroniger  
Form Name: Deidre Proffitt  
Form Title: Sr. Property Manager  
Form Date: 01/09/2020  
Owner Id: 15453  
Owner:  
Owner Name: Prime US-One Washingtonian, LLC  
Owner Address: 9801 Washingtonian Blvd Ste LL004  
Owner City: Gaithersburg  
Owner State: MD  
Owner Zip: 20878  
Owner Phone: (301) 990-6614  
Owner Contact: Deidre Proffitt

Tanks:  
Tank ID: 1  
**Tank Status: Currently In Use**  
Tank Capacity: 550  
Substance Description: Diesel  
Tank Compartment: False  
Compartment Compartment: A  
Date Installed: 09/01/1989  
Tank Material Desc: Fiberglass Reinforced Plastic  
Pipe Material Desc: Flexible Plastic

MD Financial Assurance 2:  
Name: ONE WASHINGTONIAN CENTER  
Address: 9801 WASHINGTONIAN BOULEVARD  
City,State,Zip: GAITHERSBURG, MD 20878  
Region: 2  
Facility ID: 5116  
Self Insured: False  
Insurance: True  
Risk Retention Group: False  
Guarantee: False

Map ID  
Direction  
Distance  
Elevation

MAP FINDINGS

Site

Database(s)

EDR ID Number  
EPA ID Number

**ONE WASHINGTONIAN CENTER (Continued)**

**U003752701**

Surety Bonds: False  
Letter of Credit: False  
State Fund: False  
Other Finance: False  
Finacnce Comments: Policy # PEC001324917 Insurer: Indian Harbor Ins. Co. Policy Period:  
(not specified, but based on increment to policy number, believed to  
cover 1/1/2020 - 1/1/2021)  
FR Not Listed: False

**JJ1345 LATVIAN EVANGELICAL LUTHERN CHURCH**  
**WSW 400 HURLEY AVE**  
**1/8-1/4 ROCKVILLE, MD 20850**  
**0.145 mi.**  
**764 ft. Site 1 of 2 in cluster JJ**

**MD OCPCASES S104638604**  
**MD HIST UST N/A**

**Actual:** OCPCASES:  
**382 ft.** Name: LATVIAN EVANGELICAL LUTHERN CHURCH  
**Focus Map:** Address: 400 HURLEY AVE  
**4** City,State,Zip: ROCKVILLE, MD 20850  
Facility ID: 14-0348MO  
Facility Status/Code: CLOSED/Tank Closure - Commercial Heating Oil  
Date Open: 12/06/2013  
Date Closed: 02/05/2014  
Release: NO  
Cleanup: NO  
Registration Number: 18596

Historical UST:  
Facility ID: 6008624  
Tank ID: 001  
Age: 22  
Capacity: 1,500  
Tank Status: Currently in use  
Product: Heating Oil

Facility ID: 6008624  
Tank ID: 002  
Age: 22  
Capacity: 1,500  
Tank Status: Currently in use  
Product: Heating Oil

**JJ1346 LATVIAN EVANGELICAL CHURCH**  
**WSW 400 HURLEY AVENUE**  
**1/8-1/4 ROCKVILLE, MD 20850**  
**0.145 mi.**  
**764 ft. Site 2 of 2 in cluster JJ**

**MD UST U004109595**  
**MD Financial Assurance N/A**

**Actual:** UST:  
**382 ft.** Facility Id: 18596  
**Focus Map:** Oper Name: Marcus Birznieks  
**4** Form Name: Joseph Johnson  
Form Title: Owner's Rep  
Form Date: 12/05/2013  
Owner Id: 12635

Map ID  
Direction  
Distance  
Elevation

MAP FINDINGS

Site

Database(s)

EDR ID Number  
EPA ID Number

**LATVIAN EVANGELICAL CHURCH (Continued)**

**U004109595**

Owner:

Owner Name: Latvian Lutheran Church  
Owner Address: 400 Hurley Avenue  
Owner City: Rockville  
Owner State: MD  
Owner Zip: 20851  
Owner Phone: (301) 610-9721  
Owner Contact: Marcus Birznies

Tanks:

Tank ID: 1  
**Tank Status: Permanently Out Of Use**  
Tank Capacity: 1500  
Substance Description: Heating Oil  
Tank Compartment: False  
Compartment Compartment: A  
Date Installed: 06/01/1974  
Tank Material Desc: Asphalt Coated or Bare Steel  
Pipe Material Desc: Copper

MD Financial Assurance 2:

Name: LATVIAN EVANGELICAL CHURCH  
Address: 400 HURLEY AVENUE  
City,State,Zip: ROCKVILLE, MD 20850  
Region: 2  
Facility ID: 18596  
Self Insured: False  
Insurance: False  
Risk Retention Group: False  
Guarantee: False  
Surety Bonds: False  
Letter of Credit: False  
State Fund: False  
Other Finance: False  
Finacnce Comments: Not reported  
FR Not Listed: False

JG1347  
SW  
1/8-1/4  
0.146 mi.  
769 ft.

**RUTH BARRS**  
**11909 REYNOLDS AVE**  
**POTOMAC, MD 20854**  
**Site 2 of 2 in cluster JG**

**MD OCPCASES S104740233**  
**N/A**

**Actual:**  
**306 ft.**

**Focus Map:**  
**5**

OCPCASES:

Name: RUTH BARRS  
Address: 11909 REYNOLDS AVE  
City,State,Zip: POTOMAC, MD 20854  
Facility ID: 00-1886MO1  
Facility Status/Code: CLOSED/B-9  
Date Open: 05/15/2000  
Date Closed: 07/10/2000  
Release: YES  
Cleanup: YES  
Registration Number: Not reported

Map ID  
Direction  
Distance  
Elevation

MAP FINDINGS

Site

Database(s)

EDR ID Number  
EPA ID Number

**IO1348**  
**ENE** **9613 PARKWOOD DRIVE**  
**1/8-1/4** **BETHESDA, MD 20817**  
**0.146 mi.**  
**772 ft.** **Site 3 of 3 in cluster IO**

**MD LEAD** **S122983974**  
**N/A**

**Actual:** **MD LEAD:**  
**273 ft.** Name: Not reported  
**Focus Map:** Address: 9613 PARKWOOD DRIVE  
**9** City,State,Zip: BETHESDA, MD 20817  
Facility ID: 161301139534  
Cert Number: 839304  
Unit ID: Not reported  
Inspection Date: 07/30/2018  
Limit Date: Not reported  
Invalid: Not reported  
Company No: 15925  
Company Name: Not reported  
ReInspection Date: Not reported  
Option: BETHESDA, MD 20817  
Inspection Category: Full Risk Reduction Standard Dust Inspection  
Pass/Fail: P  
Inspector Number: 5051  
Inspector Name: Not reported  
Property Number: 161301139534

**1349**  
**East** **7008 TILDEN LN**  
**1/8-1/4** **ROCKVILLE, MD 20852**  
**0.146 mi.**  
**773 ft.**

**MD LEAD** **S118384530**  
**N/A**

**Actual:** **MD LEAD:**  
**312 ft.** Name: Not reported  
**Focus Map:** Address: 7008 TILDEN LANE  
**6** City,State,Zip: ROCKVILLE, MD 20852  
Facility ID: 160400098756  
Cert Number: 761767  
Unit ID: SFP  
Inspection Date: 04/10/2017  
Limit Date: Not reported  
Invalid: Not reported  
Company No: 15504  
Company Name: At Home Inspections, LLC  
ReInspection Date: / /  
Option: ROCKVILLE, MD 20852  
Inspection Category: Full Risk Reduction Standard Dust Inspection  
Pass/Fail: P  
Inspector Number: 15503  
Inspector Name: Luber Michael Jay  
Property Number: 160400098756

Name: Not reported  
Address: 7008 TILDEN LN  
City,State,Zip: ROCKVILLE, MD 20852  
Facility ID: 160400098756  
Cert Number: 699540  
Unit ID: SFP  
Inspection Date: 10/14/2015  
Limit Date: Not reported

Map ID  
Direction  
Distance  
Elevation

MAP FINDINGS

Site

Database(s)

EDR ID Number  
EPA ID Number

(Continued)

S118384530

Invalid: Not reported  
Company No: 14505  
Company Name: Daniel L. Perez  
ReInspection Date: / /  
Option: ROCKVILLE, MD 20852  
Inspection Category: Full Risk Reduction Standard Dust Inspection  
Pass/Fail: P  
Inspector Number: 14504  
Inspector Name: Perez Daniel Luis  
Property Number: 160400098756

JB1350  
ESE  
1/8-1/4  
0.147 mi.  
775 ft.

SCIENCE APPLICATIONS INT CORP  
3 CHOKE CHERRY ROAD  
ROCKVILLE, MD 20850

Site 3 of 3 in cluster JB

RCRA-SQG  
FINDS  
ECHO

1000207271  
MDD077808467

Actual:  
502 ft.

Focus Map:  
2

RCRA-SQG:  
Date form received by agency: 1992-02-28 00:00:00.0  
Facility name: SCIENCE APPLICATIONS INT CORP  
Site name: SCIENCE APPLICATIONS INTERN. CORP.  
Facility address: 3 CHOKE CHERRY RD.  
ROCKVILLE, MD 20850-0000  
EPA ID: MDD077808467  
Contact: GARY A WAGGONER  
Contact address: Not reported  
Not reported  
Contact country: US  
Contact telephone: 610-458-5051  
Contact email: Not reported  
EPA Region: 03  
Classification: Small Small Quantity Generator  
Description: Handler: generates more than 100 and less than 1000 kg of hazardous waste during any calendar month and accumulates less than 6000 kg of hazardous waste at any time; or generates 100 kg or less of hazardous waste during any calendar month, and accumulates more than 1000 kg of hazardous waste at any time

Owner/Operator Summary:

Owner/operator name: OPERNAME  
Owner/operator address: OPERSTREET  
OPERCITY, AK 99999

Owner/operator country: Not reported  
Owner/operator telephone: 215-555-1212  
Owner/operator email: Not reported  
Owner/operator fax: Not reported  
Owner/operator extension: Not reported  
Legal status: Private  
Owner/Operator Type: Operator  
Owner/Op start date: Not reported  
Owner/Op end date: Not reported

Owner/operator name: EQUITABLE REAL ESTATE  
Owner/operator address: OWNERSTREET  
OWNERCITY, AK 99999

Owner/operator country: Not reported  
Owner/operator telephone: 215-555-1212

Map ID  
Direction  
Distance  
Elevation

MAP FINDINGS

Site

Database(s)

EDR ID Number  
EPA ID Number

**SCIENCE APPLICATIONS INT CORP (Continued)**

**1000207271**

Owner/operator email: Not reported  
Owner/operator fax: Not reported  
Owner/operator extension: Not reported  
Legal status: Private  
Owner/Operator Type: Owner  
Owner/Op start date: Not reported  
Owner/Op end date: Not reported

**Handler Activities Summary:**

U.S. importer of hazardous waste: No  
Mixed waste (haz. and radioactive): No  
Recycler of hazardous waste: No  
Transporter of hazardous waste: No  
Treater, storer or disposer of HW: Yes  
Underground injection activity: No  
On-site burner exemption: No  
Furnace exemption: No  
Used oil fuel burner: No  
Used oil processor: No  
Used oil refiner: No  
Used oil fuel marketer to burner: No  
Used oil Specification marketer: No  
Used oil transfer facility: No  
Used oil transporter: No

**Historical Generators:**

Date form received by agency: 1988-10-06 00:00:00.0  
Site name: SCIENCE APPLICATIONS INT CORP  
Classification: Small Quantity Generator

Violation Status: No violations found

**FINDS:**

Registry ID: 110003513047

Click Here:

**Environmental Interest/Information System:**

RCRAInfo is a national information system that supports the Resource Conservation and Recovery Act (RCRA) program through the tracking of events and activities related to facilities that generate, transport, and treat, store, or dispose of hazardous waste. RCRAInfo allows RCRA program staff to track the notification, permit, compliance, and corrective action activities required under RCRA.

[Click this hyperlink](#) while viewing on your computer to access additional FINDS: detail in the EDR Site Report.

**ECHO:**

Envid: 1000207271  
Registry ID: 110003513047  
DFR URL: <http://echo.epa.gov/detailed-facility-report?fid=110003513047>  
Name: SCIENCE APPLICATIONS INT CORP  
Address: 3 CHOKE CHERRY ROAD  
City,State,Zip: ROCKVILLE, MD 20850

Map ID  
Direction  
Distance  
Elevation

MAP FINDINGS

Site

Database(s)

EDR ID Number  
EPA ID Number

**JK1351**  
**WSW**  
**1/8-1/4**  
**0.147 mi.**  
**778 ft.**

**CONSUMER PRODUCTS RESEARCH COMM**  
**5 RESEARCH PLACE**  
**ROCKVILLE, MD 20850**

**MD OCPCASES** **S117325971**  
**N/A**

**Site 1 of 4 in cluster JK**

**Actual:**  
**451 ft.**

**OCPCASES:**

**Focus Map:**  
**4**

Name: CONSUMER PRODUCTS RESEARCH COMM  
Address: 5 RESEARCH PLACE  
City,State,Zip: ROCKVILLE, MD 20850  
Facility ID: 14-0745MO  
Facility Status/Code: CLOSED/Transfer Accident - Residential Heating Oil  
Date Open: 06/12/2014  
Date Closed: 08/05/2014  
Release: YES  
Cleanup: Not reported  
Registration Number: Not reported

**JK1352**  
**WSW**  
**1/8-1/4**  
**0.147 mi.**  
**778 ft.**

**JC VENTER INSTITUTE INC**  
**5 RESEARCH PL**  
**ROCKVILLE, MD 20850**

**RCRA-VSQQ** **1007095070**  
**MDD003253788**

**Site 2 of 4 in cluster JK**

**Actual:**  
**451 ft.**

**RCRA-VSQQ:**

**Focus Map:**  
**4**

Date form received by agency: 2008-03-13 00:00:00.0  
Facility name: JC VENTER INSTITUTE INC  
Facility address: 5 RESEARCH PL  
ROCKVILLE, MD 20850  
EPA ID: MDD003253788  
Mailing address: MEDICAL CENTER DR  
ROCKVILLE, MD 20850  
Contact: KATHERINE M WELLMAN  
Contact address: MEDICAL CENTER DR  
ROCKVILLE, MD 20850  
Contact country: US  
Contact telephone: 301-795-7436  
Contact email: KWELLMAN@JCVI.ORG  
EPA Region: 03  
Classification: Conditionally Exempt Small Quantity Generator  
Description: Handler: generates 100 kg or less of hazardous waste per calendar month, and accumulates 1000 kg or less of hazardous waste at any time; or generates 1 kg or less of acutely hazardous waste per calendar month, and accumulates at any time: 1 kg or less of acutely hazardous waste; or 100 kg or less of any residue or contaminated soil, waste or other debris resulting from the cleanup of a spill, into or on any land or water, of acutely hazardous waste; or generates 100 kg or less of any residue or contaminated soil, waste or other debris resulting from the cleanup of a spill, into or on any land or water, of acutely hazardous waste during any calendar month, and accumulates at any time: 1 kg or less of acutely hazardous waste; or 100 kg or less of any residue or contaminated soil, waste or other debris resulting from the cleanup of a spill, into or on any land or water, of acutely hazardous waste

**Owner/Operator Summary:**

Owner/operator name: J CRAIG VENTER INSTITUTE INC  
Owner/operator address: RESEARCH PLACE  
ROCKVILLE, MD 20850

Map ID  
Direction  
Distance  
Elevation

MAP FINDINGS

Site

Database(s)

EDR ID Number  
EPA ID Number

**JC VENTER INSTITUTE INC (Continued)**

**1007095070**

Owner/operator country: US  
Owner/operator telephone: Not reported  
Owner/operator email: Not reported  
Owner/operator fax: Not reported  
Owner/operator extension: Not reported  
Legal status: Private  
Owner/Operator Type: Operator  
Owner/Op start date: 2004-09-01 00:00:00.  
Owner/Op end date: Not reported

Owner/operator name: ARE 5 RESEARCH PLACE LLC  
Owner/operator address: CLOPPER RD  
GAITHERSBURG, MD 20878

Owner/operator country: US  
Owner/operator telephone: Not reported  
Owner/operator email: Not reported  
Owner/operator fax: Not reported  
Owner/operator extension: Not reported  
Legal status: Private  
Owner/Operator Type: Owner  
Owner/Op start date: 2001-08-17 00:00:00.  
Owner/Op end date: Not reported

**Handler Activities Summary:**

U.S. importer of hazardous waste: No  
Mixed waste (haz. and radioactive): No  
Recycler of hazardous waste: No  
Transporter of hazardous waste: No  
Treater, storer or disposer of HW: No  
Underground injection activity: No  
On-site burner exemption: No  
Furnace exemption: No  
Used oil fuel burner: No  
Used oil processor: No  
User oil refiner: No  
Used oil fuel marketer to burner: No  
Used oil Specification marketer: No  
Used oil transfer facility: No  
Used oil transporter: No

**Historical Generators:**

Date form received by agency: 2004-10-07 00:00:00.0  
Site name: JC VENTER INSTITUTE INC  
Classification: Conditionally Exempt Small Quantity Generator

Date form received by agency: 2003-06-16 00:00:00.0  
Site name: JCVSF JOINT TECHNOLOGY CENTER  
Classification: Conditionally Exempt Small Quantity Generator

Date form received by agency: 2001-07-03 00:00:00.0  
Site name: THALES COMMUNICATIONS INC  
Classification: Small Quantity Generator

Date form received by agency: 1984-05-30 00:00:00.0  
Site name: THALES COMMUNICATIONS INC  
Classification: Small Quantity Generator



Map ID  
Direction  
Distance  
Elevation

MAP FINDINGS

Site

Database(s)

EDR ID Number  
EPA ID Number

JC VENTER INSTITUTE INC (Continued)

1007095070

Hazardous Waste Summary:

- . Waste code: D001
- . Waste name: IGNITABLE WASTE
  
- . Waste code: D002
- . Waste name: CORROSIVE WASTE
  
- . Waste code: D003
- . Waste name: REACTIVE WASTE
  
- . Waste code: D009
- . Waste name: MERCURY
  
- . Waste code: D022
- . Waste name: CHLOROFORM
  
- . Waste code: F001
- . Waste name: THE FOLLOWING SPENT HALOGENATED SOLVENTS USED IN DEGREASING: TETRACHLOROETHYLENE, TRICHLOROETHYLENE, METHYLENE CHLORIDE, 1,1,1-TRICHLOROETHANE, CARBON TETRACHLORIDE AND CHLORINATED FLUOROCARBONS; ALL SPENT SOLVENT MIXTURES/BLENDS USED IN DEGREASING CONTAINING, BEFORE USE, A TOTAL OF TEN PERCENT OR MORE (BY VOLUME) OF ONE OR MORE OF THE ABOVE HALOGENATED SOLVENTS OR THOSE SOLVENTS LISTED IN F002, F004, AND F005; AND STILL BOTTOMS FROM THE RECOVERY OF THESE SPENT SOLVENTS AND SPENT SOLVENT MIXTURES.
  
- . Waste code: F002
- . Waste name: THE FOLLOWING SPENT HALOGENATED SOLVENTS: TETRACHLOROETHYLENE, METHYLENE CHLORIDE, TRICHLOROETHYLENE, 1,1,1-TRICHLOROETHANE, CHLOROBENZENE, 1,1,2-TRICHLORO-1,2,2-TRIFLUOROETHANE, ORTHO-DICHLOROBENZENE, TRICHLOROFLUOROMETHANE, AND 1,1,2, TRICHLOROETHANE; ALL SPENT SOLVENT MIXTURES/BLENDS CONTAINING, BEFORE USE, A TOTAL OF TEN PERCENT OR MORE (BY VOLUME) OF ONE OR MORE OF THE ABOVE HALOGENATED SOLVENTS OR THOSE SOLVENTS LISTED IN F001, F004, AND F005; AND STILL BOTTOMS FROM THE RECOVERY OF THESE SPENT SOLVENTS AND SPENT SOLVENT MIXTURES.
  
- . Waste code: F003
- . Waste name: THE FOLLOWING SPENT NONHALOGENATED SOLVENTS: XYLENE, ACETONE, ETHYL ACETATE, ETHYL BENZENE, ETHYL ETHER, METHYL ISOBUTYL KETONE, N-BUTYL ALCOHOL, CYCLOHEXANONE, AND METHANOL; ALL SPENT SOLVENT MIXTURES/BLENDS CONTAINING, BEFORE USE, ONLY THE ABOVE SPENT NONHALOGENATED SOLVENTS; AND ALL SPENT SOLVENT MIXTURES/BLENDS CONTAINING, BEFORE USE, ONE OR MORE OF THE ABOVE NONHALOGENATED SOLVENTS, AND A TOTAL OF TEN PERCENT OR MORE (BY VOLUME) OF ONE OR MORE OF THOSE SOLVENTS LISTED IN F001, F002, F004, AND F005; AND STILL BOTTOMS FROM THE RECOVERY OF THESE SPENT SOLVENTS AND SPENT SOLVENT MIXTURES.
  
- . Waste code: U007
- . Waste name: 2-PROPENAMIDE (OR) ACRYLAMIDE
  
- . Waste code: U044
- . Waste name: CHLOROFORM (OR) METHANE, TRICHLORO-
  
- . Waste code: U188

Map ID  
Direction  
Distance  
Elevation

MAP FINDINGS

Site

Database(s)

EDR ID Number  
EPA ID Number

**JC VENTER INSTITUTE INC (Continued)**

**1007095070**

Waste name: PHENOL

Violation Status: No violations found

**JK1353** **JC VENTER INSTITUTE INC**  
**WSW** **5 RESEARCH PL**  
**1/8-1/4** **ROCKVILLE, MD 20850**  
**0.147 mi.**  
**778 ft.** **Site 3 of 4 in cluster JK**

**FINDS** **1008382964**  
**ECHO** **N/A**

**Actual:** **451 ft.** **FINDS:**  
Registry ID: 110022380332

**Focus Map:**  
**4** Click Here:

Environmental Interest/Information System:

MD-RCRA (Maryland - Resource Conservation And Recovery Act Information System) houses state information relating to the Resource Conservation and Recovery Act (RCRA).

RCRAInfo is a national information system that supports the Resource Conservation and Recovery Act (RCRA) program through the tracking of events and activities related to facilities that generate, transport, and treat, store, or dispose of hazardous waste. RCRAInfo allows RCRA program staff to track the notification, permit, compliance, and corrective action activities required under RCRA.

[Click this hyperlink](#) while viewing on your computer to access additional FINDS: detail in the EDR Site Report.

ECHO:

Envid: 1008382964  
Registry ID: 110022380332  
DFR URL: <http://echo.epa.gov/detailed-facility-report?fid=110022380332>  
Name: JC VENTER INSTITUTE INC  
Address: 5 RESEARCH PL  
City,State,Zip: ROCKVILLE, MD 20850

**JK1354** **ARE 5 RESEARCH PLACE LLC**  
**WSW** **5 RESEARCH PL**  
**1/8-1/4** **ROCKVILLE, MD 20850**  
**0.147 mi.**  
**778 ft.** **Site 4 of 4 in cluster JK**

**US AIRS** **1007085738**  
**N/A**

**Actual:** **451 ft.** **US AIRS (AFS):**  
Envid: 1007085738  
**Focus Map:** **4** Region Code: 03  
County Code: MD031  
Programmatic ID: AIR MD0000002403102187  
Facility Registry ID: 110015634535  
D and B Number: Not reported  
Facility Site Name: ARE 5 RESEARCH PLACE LLC  
Primary SIC Code: Not reported  
NAICS Code: 541712  
Default Air Classification Code: SMI  
Facility Type of Ownership Code: Not reported  
Air CMS Category Code: SMI  
HPV Status: Not reported

Map ID  
Direction  
Distance  
Elevation

MAP FINDINGS

Site

Database(s)

EDR ID Number  
EPA ID Number

**ARE 5 RESEARCH PLACE LLC (Continued)**

**1007085738**

US AIRS (AFS):

Region Code: 03  
Programmatic ID: AIR MD0000002403102187  
Facility Registry ID: 110015634535  
Air Operating Status Code: OPR  
Default Air Classification Code: SMI  
Air Program: State Implementation Plan for National Primary and Secondary Ambient Air Quality Standards  
Activity Date: 2016-04-27 00:00:00  
Activity Status Date: 2016-05-27 08:20:45  
Activity Group: Compliance Monitoring  
Activity Type: Inspection/Evaluation  
Activity Status: Active

Region Code: 03  
Programmatic ID: AIR MD0000002403102187  
Facility Registry ID: 110015634535  
Air Operating Status Code: OPR  
Default Air Classification Code: SMI  
Air Program: State Implementation Plan for National Primary and Secondary Ambient Air Quality Standards  
Activity Date: 2005-01-27 00:00:00  
Activity Status Date: Not reported  
Activity Group: Compliance Monitoring  
Activity Type: Inspection/Evaluation  
Activity Status: Not reported

Region Code: 03  
Programmatic ID: AIR MD0000002403102187  
Facility Registry ID: 110015634535  
Air Operating Status Code: OPR  
Default Air Classification Code: SMI  
Air Program: State Implementation Plan for National Primary and Secondary Ambient Air Quality Standards  
Activity Date: 2007-02-01 00:00:00  
Activity Status Date: Not reported  
Activity Group: Compliance Monitoring  
Activity Type: Inspection/Evaluation  
Activity Status: Not reported

Region Code: 03  
Programmatic ID: AIR MD0000002403102187  
Facility Registry ID: 110015634535  
Air Operating Status Code: OPR  
Default Air Classification Code: SMI  
Air Program: State Implementation Plan for National Primary and Secondary Ambient Air Quality Standards  
Activity Date: 2010-02-24 00:00:00  
Activity Status Date: Not reported  
Activity Group: Compliance Monitoring  
Activity Type: Inspection/Evaluation  
Activity Status: Not reported

Region Code: 03  
Programmatic ID: AIR MD0000002403102187  
Facility Registry ID: 110015634535  
Air Operating Status Code: OPR  
Default Air Classification Code: SMI  
Air Program: State Implementation Plan for National Primary and Secondary Ambient Air Quality Standards  
Activity Date: 2012-03-14 00:00:00  
Activity Status Date: Not reported

Map ID  
Direction  
Distance  
Elevation

MAP FINDINGS

Site

Database(s)

EDR ID Number  
EPA ID Number

**ARE 5 RESEARCH PLACE LLC (Continued)**

**1007085738**

Activity Group: Compliance Monitoring  
Activity Type: Inspection/Evaluation  
Activity Status: Not reported  
  
Region Code: 03  
Programmatic ID: AIR MD0000002403102187  
Facility Registry ID: 110015634535  
Air Operating Status Code: OPR  
Default Air Classification Code: SMI  
Air Program: State Implementation Plan for National Primary and Secondary Ambient Air Quality Standards  
Activity Date: 2014-04-23 00:00:00  
Activity Status Date: Not reported  
Activity Group: Compliance Monitoring  
Activity Type: Inspection/Evaluation  
Activity Status: Not reported

JL1355  
WSW  
1/8-1/4  
0.148 mi.  
783 ft.

**MONTROSE WEST OFFICE BUILDING**  
**1201 SEVEN LOCKS ROAD**  
**ROCKVILLE, MD 20854**  
**Site 1 of 4 in cluster JL**

**MD UST** **U004013015**  
**MD Financial Assurance** **N/A**

**Actual:**  
**390 ft.**  
**Focus Map:**  
**5**

UST:  
Facility Id: 5661  
Oper Name: Tom Wortman  
Form Name: Brendan Ryan  
Form Title: Contractor  
Form Date: 10/20/2011  
Owner Id: 11907  
  
Owner:  
Owner Name: Montrose West LP  
Owner Address: 1201 Seven Locks Road, Suite G, Level 1  
Owner City: Rockville  
Owner State: MD  
Owner Zip: 20854  
Owner Phone: (301) 424-1666  
Owner Contact: Thomas Wortman

Tanks:  
Tank ID: 1  
**Tank Status: Permanently Out Of Use**  
Tank Capacity: 4000  
Substance Description: Diesel  
Tank Compartment: False  
Compartment Compartment: A  
Date Installed: 04/01/1997  
Tank Material Desc: Fiberglass Reinforced Plastic  
Pipe Material Desc: Flexible Plastic  
  
Tank ID: 2  
**Tank Status: Permanently Out Of Use**  
Tank Capacity: 4000  
Substance Description: Diesel  
Tank Compartment: False  
Compartment Compartment: A  
Date Installed: 04/01/1987

Map ID  
Direction  
Distance  
Elevation

MAP FINDINGS

Site

Database(s)

EDR ID Number  
EPA ID Number

**MONTROSE WEST OFFICE BUILDING (Continued)**

**U004013015**

Tank Material Desc: Fiberglass Reinforced Plastic  
Pipe Material Desc: Copper

MD Financial Assurance 2:

Name: MONTROSE WEST OFFICE BUILDING  
Address: 1201 SEVEN LOCKS ROAD  
City,State,Zip: ROCKVILLE, MD 20854  
Region: 2  
Facility ID: 5661  
Self Insured: False  
Insurance: True  
Risk Retention Group: False  
Guarantee: False  
Surety Bonds: False  
Letter of Credit: False  
State Fund: False  
Other Finance: False  
Finacnce Comments: UST23896692 004 4/4/11 - 4/4/12 (sd)  
FR Not Listed: False

JL1356  
WSW  
1/8-1/4  
0.148 mi.  
783 ft.

**PHILLIPS PUBLISHING INTL**  
**1201 SEVEN LOCKS RD**  
**POTOMAC, MD 20854**  
**Site 2 of 4 in cluster JL**

**RCRA-SQG 1000771211**  
**FINDS MDD985419761**  
**ECHO**

**Actual:**  
**390 ft.**

**Focus Map:**  
**5**

RCRA-SQG:

Date form received by agency: 1993-01-19 00:00:00.0  
Facility name: PHILLIPS PUBLISHING INTL  
Facility address: 1201 SEVEN LOCKS RD  
POTOMAC, MD 20854  
EPA ID: MDD985419761  
Contact: JOEY UNPINGCO  
Contact address: 1201 SEVEN LOCKS RD  
POTOMAC, MD 20854  
Contact country: US  
Contact telephone: 301-340-7788  
Contact email: Not reported  
EPA Region: 03  
Classification: Small Small Quantity Generator  
Description: Handler: generates more than 100 and less than 1000 kg of hazardous waste during any calendar month and accumulates less than 6000 kg of hazardous waste at any time; or generates 100 kg or less of hazardous waste during any calendar month, and accumulates more than 1000 kg of hazardous waste at any time

Owner/Operator Summary:

Owner/operator name: FURMAN BUILDERS  
Owner/operator address: 1201 SEVEN LOCKS RD STE 111  
POTOMAC, MD 20854  
Owner/operator country: US  
Owner/operator telephone: 301-424-1800  
Owner/operator email: Not reported  
Owner/operator fax: Not reported  
Owner/operator extension: Not reported  
Legal status: Private

Map ID  
Direction  
Distance  
Elevation

MAP FINDINGS

Site

Database(s)

EDR ID Number  
EPA ID Number

**PHILLIPS PUBLISHING INTL (Continued)**

**1000771211**

Owner/Operator Type: Owner  
Owner/Op start date: Not reported  
Owner/Op end date: Not reported

**Handler Activities Summary:**

U.S. importer of hazardous waste: No  
Mixed waste (haz. and radioactive): No  
Recycler of hazardous waste: No  
Transporter of hazardous waste: No  
Treater, storer or disposer of HW: No  
Underground injection activity: No  
On-site burner exemption: No  
Furnace exemption: No  
Used oil fuel burner: No  
Used oil processor: No  
Used oil refiner: No  
Used oil fuel marketer to burner: No  
Used oil Specification marketer: No  
Used oil transfer facility: No  
Used oil transporter: No

**Hazardous Waste Summary:**

. Waste code: D001  
. Waste name: IGNITABLE WASTE

Violation Status: No violations found

**FINDS:**

Registry ID: 110003536166

Click Here:

**Environmental Interest/Information System:**

RCRAInfo is a national information system that supports the Resource Conservation and Recovery Act (RCRA) program through the tracking of events and activities related to facilities that generate, transport, and treat, store, or dispose of hazardous waste. RCRAInfo allows RCRA program staff to track the notification, permit, compliance, and corrective action activities required under RCRA.

[Click this hyperlink](#) while viewing on your computer to access additional FINDS: detail in the EDR Site Report.

**ECHO:**

Envid: 1000771211  
Registry ID: 110003536166  
DFR URL: <http://echo.epa.gov/detailed-facility-report?fid=110003536166>  
Name: PHILLIPS PUBLISHING INTL  
Address: 1201 SEVEN LOCKS RD  
City,State,Zip: POTOMAC, MD 20854

Map ID  
Direction  
Distance  
Elevation

MAP FINDINGS

Site

Database(s)

EDR ID Number  
EPA ID Number

**JL1357** **MONTROSE WEST**  
**WSW** **1201 SEVEN LOCKS RD**  
**1/8-1/4** **ROCKVILLE, MD 20854**  
**0.148 mi.**  
**783 ft.** **Site 3 of 4 in cluster JL**

**MD OCPCASES** **S104639040**  
**MD HIST UST** **N/A**

**Actual:** OCPCASES:  
**390 ft.** Name: ATLANTECH ON LINE  
**Focus Map:** Address: 1201 SEVEN LOCKS RD  
**5** City,State,Zip: ROCKVILLE, MD 20854  
Facility ID: 12-0241MO  
Facility Status/Code: CLOSED/Tank Closure - Motor/Lube Oil  
Date Open: 10/20/2011  
Date Closed: 12/06/2011  
Release: NO  
Cleanup: NO  
Registration Number: 5661

Name: MCI  
Address: 1201 SEVEN LOCKS RD  
City,State,Zip: ROCKVILLE, MD 20854  
Facility ID: 97-1911MO1  
Facility Status/Code: CLOSED/Tank Closure - Motor/Lube Oil  
Date Open: 04/15/1997  
Date Closed: 01/09/1998  
Release: NO  
Cleanup: NO  
Registration Number: 5661

Historical UST:  
Facility ID: 6009230  
Tank ID: 001  
Age: 9  
Capacity: 4000  
Tank Status: Currently in use  
Product: Diesel

**JL1358** **MCI WORLD COM - 1201 SEVEN LOCKS RD**  
**WSW** **1201 SEVEN LOCKS ROAD**  
**1/8-1/4** **ROCKVILLE, MD 20854**  
**0.148 mi.**  
**783 ft.** **Site 4 of 4 in cluster JL**

**FINDS** **1007824934**  
**N/A**

**Actual:** FINDS:  
**390 ft.** Registry ID: 110019876712  
**Focus Map:**  
**5** Click Here:

Environmental Interest/Information System:  
MD-PEMIS (Maryland - Permanent (Air) Emission) database houses data related to Air Emissions. Also known to the EPA as National Emissions Inventory (NEI).

[Click this hyperlink](#) while viewing on your computer to access additional FINDS: detail in the EDR Site Report.

Map ID  
Direction  
Distance  
Elevation

MAP FINDINGS

Site

Database(s)

EDR ID Number  
EPA ID Number

**JH1359**     **CROCUS DR - 608**  
**ENE**        **608 CROCUS DRIVE**  
**1/8-1/4**     **ROCKVILLE, MD 20850**  
**0.149 mi.**  
**785 ft.**     **Site 2 of 3 in cluster JH**

**MD ASBESTOS**     **S121454423**  
                              **N/A**

**Actual:**  
**394 ft.**  
**Focus Map:**  
**4**

**ASBESTOS:**

Name: CROCUS DR - 608  
Address: 608 CROCUS DRIVE  
City,State,Zip: ROCKVILLE, MD 20850-  
Year: 2016  
Removal/Encapsulation/Demolition Start Date: 08/01/2016  
Removal/Encapsulation/Demolition End Date: 08/08/2016  
Days of the week worked: MON-FRI  
Volume off facility Component (Cat I) not removed: 0 Cubic Yards  
Volume off facility Component (Cat I) not removed: 0 Cubic Yards  
Volume off facility Component (Cat II) not removed: 0 Cubic Yards  
Hours worked in a day: 0600-123  
Original or resubmit: O Origina  
Number of floors in building: 2  
Pipe Cat I not removed: 0 Linear Feet  
Pipe Cat II not removed: 0 Linear Feet  
Type of Building: Residence  
Contractor name: BARCO Enterprises Inc  
Length of project: Not reported  
Type of project from notification form: N Renovation (NESHAP)  
Volume off facility component Cat I non friable removed: 0 Cubic Yards  
Pipes Cat I non friable removed: 0 Linear Feet  
Surface area Cat I non friable removed: 0 Square Feet  
Volume off facility component, Cat II non friable removed: 0 Cubic Yards  
Pipe Cat II non friable removed: 0 Linear Feet  
Surface area Cat II non friable removed: 0 Square Feet  
Volume of facility component RACM removed: 0 Cubic Yards  
Pipes RACM removed: 0 Linear Feet  
Surface area RACM removed: 1765 Square Feet  
Surface area Cat I not removed: 0 Square Feet  
Surface area Cat II not removed: 0 Square Feet  
Site description (found in Section II of the notification): living room, dining room & kit  
Owner of the site: TRUE  
Landfill asbestos will be sent to: TRUE  
Transporter of the waste: TRUE  
Facility off components units: Not reported  
Pipes unit of measure: Linear Feet  
Surface area unit of measure: Square Feet Square Feet  
Received Date: 08/01/2016  
Owner name: Gordon Kiefer  
Owner contact: Kiefer  
Owner street address: 608 Crocus Dr  
Owner street address 2: Not reported  
Owner city: Rockville  
Owner state: MD  
Owner zip code: 20850-  
ID number: 161793



Map ID  
Direction  
Distance  
Elevation

MAP FINDINGS

Site

Database(s)

EDR ID Number  
EPA ID Number

1360 805 KING FARM BLVD  
ENE 805 KING FARM BLVD  
1/8-1/4 ROCKVILLE, MD  
0.149 mi.  
785 ft.

HMIRS 2007444673  
N/A

Actual:  
482 ft.

[Click this hyperlink](#) while viewing on your computer to access  
additional HMIRS detail in the EDR Site Report.

Focus Map:  
2

IW1361  
South 9506 BULLS RUN PKWY  
1/8-1/4 BETHESDA, MD 20817  
0.149 mi.  
785 ft. Site 2 of 2 in cluster IW

MD LEAD S123657429  
N/A

Actual:  
304 ft.

Focus Map:  
8

MD LEAD:  
Name: Not reported  
Address: 9506 BULLS RUN PKWY  
City,State,Zip: BETHESDA, MD 20817  
Facility ID: 160700575377  
Cert Number: 853565  
Unit ID: Not reported  
Inspection Date: 03/21/2019  
Limit Date: 1899-12-30 00:00:00  
Invalid: Not reported  
Company No: 11517  
Company Name: Not reported  
ReInspection Date: Not reported  
Option: BETHESDA, MD 20817  
Inspection Category: Full Risk Reduction Standard Dust Inspection  
Pass/Fail: P  
Inspector Number: 14058  
Inspector Name: Not reported  
Property Number: 160700575377

JM1362 ROCKVILLE BARRACK "N"  
WNW 7915 MONTROSE RD  
1/8-1/4 ROCKVILLE, MD 20854  
0.149 mi.  
789 ft. Site 1 of 6 in cluster JM

MD OCPCASES S118504981  
N/A

Actual:  
372 ft.

Focus Map:  
5

OCPCASES:  
Name: ROCKVILLE BARRACK "N"  
Address: 7915 MONTROSE RD  
City,State,Zip: ROCKVILLE, MD 20854  
Facility ID: 15-0677MO  
Facility Status/Code: CLOSED/Tank Closure - Motor/Lube Oil  
Date Open: 05/20/2015  
Date Closed: 08/26/2015  
Release: NO  
Cleanup: NO  
Registration Number: 7959

**JM1363 MD STATE POLICE BARRACKS "N"**  
**WNW 7915 MONTROSE RD**  
**1/8-1/4 ROCKVILLE, MD 20854**  
**0.149 mi.**  
**789 ft. Site 2 of 6 in cluster JM**

|             |            |
|-------------|------------|
| MD OCPCASES | S104639030 |
| MD HIST UST | N/A        |

|                               |                       |                              |
|-------------------------------|-----------------------|------------------------------|
| <b>Actual:</b>                | OCPCASES:             |                              |
| <b>372 ft.</b>                | Name:                 | MD STATE POLICE BARRACKS "N" |
| <b>Focus Map:</b><br><b>5</b> | Address:              | 7915 MONTROSE RD             |
|                               | City,State,Zip:       | ROCKVILLE, MD 20854          |
|                               | Facility ID:          | 93-2817MO2                   |
|                               | Facility Status/Code: | CLOSED/                      |
|                               | Date Open:            | 06/24/1993                   |
|                               | Date Closed:          | 09/15/1993                   |
|                               | Release:              | Not reported                 |
|                               | Cleanup:              | Not reported                 |
|                               | Registration Number:  | 7959                         |

Historical UST:  
 Facility ID: 6009215  
 Tank ID: 001  
 Age: 6  
 Capacity: 15,000  
 Tank Status: Currently in use  
 Product: Gasoline

|              |                  |
|--------------|------------------|
| Facility ID: | 6009215          |
| Tank ID:     | 002              |
| Age:         | 6                |
| Capacity:    | 3,000            |
| Tank Status: | Currently in use |
| Product:     | Heating Oil      |

|              |                  |
|--------------|------------------|
| Facility ID: | 6009215          |
| Tank ID:     | 003              |
| Age:         | 6                |
| Capacity:    | 550              |
| Tank Status: | Currently in use |
| Product:     | Diesel           |

|              |                  |
|--------------|------------------|
| Facility ID: | 6009215          |
| Tank ID:     | 004              |
| Age:         | 6                |
| Capacity:    | 550              |
| Tank Status: | Currently in use |
| Product:     | Used Oil         |

**JM1364 MD STATE POLICE BARRACK N**  
**WNW 7915 MONTROSE RD**  
**1/8-1/4 ROCKVILLE, MD 20854**  
**0.149 mi.**  
**789 ft. Site 3 of 6 in cluster JM**

RCRA-SQG 1001127419  
US AIRS MDR000012294

|                   |   |
|-------------------|---|
| <b>Actual:</b>    | RCRA-SQG:   |
| <b>372 ft.</b>    | Date form received by agency: 1997-02-06 00:00:00.0       |
| <b>Focus Map:</b> | Facility name: MD STATE POLICE BARRACK N                  |
| <b>5</b>          | Facility address: 7915 MONTROSE RD<br>ROCKVILLE, MD 20854 |
|                   | EPA ID: MDR000012294                                      |

Map ID  
Direction  
Distance  
Elevation

MAP FINDINGS

Site

Database(s)

EDR ID Number  
EPA ID Number

**MD STATE POLICE BARRACK N (Continued)**

**1001127419**

Contact: MARTIN KNIGHT  
Contact address: 1201 REISTERSTOWN RD  
PIKESVILLE, MD 21208-3899  
Contact country: US  
Contact telephone: 410-653-4485  
Contact email: Not reported  
EPA Region: 03  
Classification: Small Small Quantity Generator  
Description: Handler: generates more than 100 and less than 1000 kg of hazardous waste during any calendar month and accumulates less than 6000 kg of hazardous waste at any time; or generates 100 kg or less of hazardous waste during any calendar month, and accumulates more than 1000 kg of hazardous waste at any time

**Owner/Operator Summary:**

Owner/operator name: MARYLAND STATE POLICE  
Owner/operator address: 1201 REISTERSTOWN RD  
PIKESVILLE, MD 21208  
Owner/operator country: US  
Owner/operator telephone: 410-653-4485  
Owner/operator email: Not reported  
Owner/operator fax: Not reported  
Owner/operator extension: Not reported  
Legal status: State  
Owner/Operator Type: Owner  
Owner/Op start date: Not reported  
Owner/Op end date: Not reported

**Handler Activities Summary:**

U.S. importer of hazardous waste: No  
Mixed waste (haz. and radioactive): No  
Recycler of hazardous waste: No  
Transporter of hazardous waste: No  
Treater, storer or disposer of HW: No  
Underground injection activity: No  
On-site burner exemption: No  
Furnace exemption: No  
Used oil fuel burner: No  
Used oil processor: No  
Used oil refiner: No  
Used oil fuel marketer to burner: No  
Used oil Specification marketer: No  
Used oil transfer facility: No  
Used oil transporter: No

Violation Status: No violations found

**US AIRS MINOR:**

Envid: 1001127419  
Region Code: 03  
Programmatic ID: AIR MD0000002403102134  
Facility Registry ID: 110012615447  
D and B Number: Not reported  
Primary SIC Code: 5541  
NAICS Code: 922120  
Default Air Classification Code: MIN  
Facility Type of Ownership Code: POF

Map ID  
Direction  
Distance  
Elevation

MAP FINDINGS

Site

Database(s)

EDR ID Number  
EPA ID Number

**MD STATE POLICE BARRACK N (Continued)**

**1001127419**

Air CMS Category Code: Not reported  
HPV Status: Not reported

**US AIRS MINOR:**

Region Code: 03  
Programmatic ID: AIR MD0000002403102134  
Facility Registry ID: 110012615447  
Air Operating Status Code: OPR  
Default Air Classification Code: MIN  
Air Program: State Implementation Plan for National Primary and Secondary Ambient Air Quality Standards  
Activity Date: 2006-08-16 00:00:00  
Activity Status Date: Not reported  
Activity Group: Compliance Monitoring  
Activity Type: Inspection/Evaluation  
Activity Status: Not reported

Region Code: 03  
Programmatic ID: AIR MD0000002403102134  
Facility Registry ID: 110012615447  
Air Operating Status Code: OPR  
Default Air Classification Code: MIN  
Air Program: State Implementation Plan for National Primary and Secondary Ambient Air Quality Standards  
Activity Date: 2007-09-17 00:00:00  
Activity Status Date: Not reported  
Activity Group: Compliance Monitoring  
Activity Type: Inspection/Evaluation  
Activity Status: Not reported

Region Code: 03  
Programmatic ID: AIR MD0000002403102134  
Facility Registry ID: 110012615447  
Air Operating Status Code: OPR  
Default Air Classification Code: MIN  
Air Program: State Implementation Plan for National Primary and Secondary Ambient Air Quality Standards  
Activity Date: 2008-09-22 00:00:00  
Activity Status Date: Not reported  
Activity Group: Compliance Monitoring  
Activity Type: Inspection/Evaluation  
Activity Status: Not reported

Region Code: 03  
Programmatic ID: AIR MD0000002403102134  
Facility Registry ID: 110012615447  
Air Operating Status Code: OPR  
Default Air Classification Code: MIN  
Air Program: State Implementation Plan for National Primary and Secondary Ambient Air Quality Standards  
Activity Date: 2009-07-29 00:00:00  
Activity Status Date: Not reported  
Activity Group: Compliance Monitoring  
Activity Type: Inspection/Evaluation  
Activity Status: Not reported

Map ID  
Direction  
Distance  
Elevation

MAP FINDINGS

Site

Database(s)

EDR ID Number  
EPA ID Number

JM1365  
WNW  
1/8-1/4  
0.149 mi.  
789 ft.  
ROCKVILLE - BARRACK "N"  
7915 MONTROSE ROAD  
ROCKVILLE, MD 20854  
Site 4 of 6 in cluster JM

MD UST  
MD Financial Assurance  
U003738031  
N/A

Actual:  
372 ft.

UST:

Focus Map:  
5

Facility Id: 7959  
Oper Name: Not reported  
Form Name: David W. Manning  
Form Title: Director FMD  
Form Date: 12/02/2011  
Owner Id: 4641  
Owner:  
Owner Name: Maryland Department of State Police  
Owner Address: Support Services Bureau Chief 1201 Reisterstown Road  
Owner City: Pikesville  
Owner State: MD  
Owner Zip: 21208  
Owner Phone: (410) 653-4439  
Owner Contact: Sgt. Jeffrey Pettitt

Tanks:

Tank ID: 1  
**Tank Status:** Permanently Out Of Use  
Tank Capacity: 10000  
Substance Description: Gasohol  
Tank Compartment: False  
Compartment Compartment: A  
Date Installed: 07/01/1990  
Tank Material Desc: Composite (Steel w/ FRP)  
Pipe Material Desc: Flexible Plastic

Tank ID: 2  
**Tank Status:** Permanently Out Of Use  
Tank Capacity: 3000  
Substance Description: Heating Oil  
Tank Compartment: False  
Compartment Compartment: A  
Date Installed: 07/01/1990  
Tank Material Desc: Composite (Steel w/ FRP)  
Pipe Material Desc: Flexible Plastic

Tank ID: 3  
**Tank Status:** Permanently Out Of Use  
Tank Capacity: 500  
Substance Description: Diesel  
Tank Compartment: False  
Compartment Compartment: A  
Date Installed: 07/01/1990  
Tank Material Desc: Composite (Steel w/ FRP)  
Pipe Material Desc: Flexible Plastic

Tank ID: 4  
**Tank Status:** Permanently Out Of Use  
Tank Capacity: 500  
Substance Description: Used Oil  
Tank Compartment: False

Map ID  
Direction  
Distance  
Elevation

MAP FINDINGS

Site

Database(s)

EDR ID Number  
EPA ID Number

**ROCKVILLE - BARRACK "N" (Continued)**

**U003738031**

Compartment Compartment: A  
Date Installed: 07/01/1990  
Tank Material Desc: Composite (Steel w/ FRP)  
Pipe Material Desc: Flexible Plastic

MD Financial Assurance 2:

Name: ROCKVILLE - BARRACK "N"  
Address: 7915 MONTROSE ROAD  
City,State,Zip: ROCKVILLE, MD 20854  
Region: 2  
Facility ID: 7959  
Self Insured: True  
Insurance: False  
Risk Retention Group: False  
Guarantee: False  
Surety Bonds: False  
Letter of Credit: False  
State Fund: False  
Other Finance: False  
Finacnce Comments: State Government  
FR Not Listed: False

**JM1366** **WILLIAM SPRINGERTH JR, DRIVER (MD STATE POLICE BAR**  
**WNW** **7915 MONTROSE RD**  
**1/8-1/4** **ROCKVILLE, MD 20854**  
**0.149 mi.**  
**789 ft.** **Site 5 of 6 in cluster JM**

**MD OCPCASES** **S104606838**  
**N/A**

**Actual:**  
**372 ft.**

OCPCASES:

Name: WILLIAM SPRINGERTH JR, DRIVER (MD STATE POLICE BARACK "N")  
Address: 7915 MONTROSE RD  
City,State,Zip: ROCKVILLE, MD 20854  
Facility ID: 95-2222MO2  
Facility Status/Code: CLOSED/Tank Truck Driver Attendance - Motor /Lube Oil  
Date Open: 04/07/1995  
Date Closed: 04/19/1995  
Release: Not reported  
Cleanup: Not reported  
Registration Number: 7959

**Focus Map:**  
**5**

Name: MD STATE POLICE BARRACKS "N"  
Address: 7915 MONTROSE RD  
City,State,Zip: ROCKVILLE, MD 20854  
Facility ID: 97-0639MO1  
Facility Status/Code: CLOSED/Compliance Inspections (C3, 4, 4A, 5, 9, 10, 11)  
Date Open: 10/07/1996  
Date Closed: 11/08/1996  
Release: NO  
Cleanup: NO  
Registration Number: 7959

Name: MD STATE POLICE BARRACKS "N"  
Address: 7915 MONTROSE RD  
City,State,Zip: ROCKVILLE, MD 20854  
Facility ID: 99-0694MO1  
Facility Status/Code: CLOSED/Tank Test Failure - Motor/Lube Oil

Map ID  
Direction  
Distance  
Elevation

MAP FINDINGS

Site

Database(s)

EDR ID Number  
EPA ID Number

**WILLIAM SPRINGER JR, DRIVER (MD STATE POLICE BARACK "N") (Continued)**

**S104606838**

Date Open: 09/11/1998  
Date Closed: 04/27/2007  
Release: YES  
Cleanup: YES  
Registration Number: 7959

**JM1367**  
**WNW**  
**1/8-1/4**  
**0.149 mi.**  
**789 ft.**  
**STATE POLICE BARRACKS**  
**7915 MONTROSE ROAD**  
**ROCKVILLE, MD 20854**  
**Site 6 of 6 in cluster JM**

**FINDS** **1016089559**  
**ECHO** **N/A**

**Actual:** FINDS:  
**372 ft.** Registry ID: 110012615447

**Focus Map:**  
**5** Click Here:

Environmental Interest/Information System:

AFS (Aerometric Information Retrieval System (AIRS) Facility Subsystem) replaces the former Compliance Data System (CDS), the National Emission Data System (NEDS), and the Storage and Retrieval of Aerometric Data (SAROAD). AIRS is the national repository for information concerning airborne pollution in the United States. AFS is used to track emissions and compliance data from industrial plants. AFS data are utilized by states to prepare State Implementation Plans to comply with regulatory programs and by EPA as an input for the estimation of total national emissions. AFS is undergoing a major redesign to support facility operating permits required under Title V of the Clean Air Act.

MD-RCRA (Maryland - Resource Conservation And Recovery Act Information System) houses state information relating to the Resource Conservation and Recovery Act (RCRA).

MD-PEMIS (Maryland - Permanent (Air) Emission) database houses data related to Air Emissions. Also known to the EPA as National Emissions Inventory (NEI).

RCRAInfo is a national information system that supports the Resource Conservation and Recovery Act (RCRA) program through the tracking of events and activities related to facilities that generate, transport, and treat, store, or dispose of hazardous waste. RCRAInfo allows RCRA program staff to track the notification, permit, compliance, and corrective action activities required under RCRA.

AIR MINOR

[Click this hyperlink](#) while viewing on your computer to access additional FINDS: detail in the EDR Site Report.

ECHO:  
Envid: 1016089559  
Registry ID: 110012615447  
DFR URL: <http://echo.epa.gov/detailed-facility-report?fid=110012615447>  
Name: STATE POLICE BARRACKS  
Address: 7915 MONTROSE ROAD  
City,State,Zip: ROCKVILLE, MD 20854

Map ID  
Direction  
Distance  
Elevation

MAP FINDINGS

Site

Database(s)

EDR ID Number  
EPA ID Number

**JN1368**     **DAN SMITH**  
**South**     **6500 MICHAELS DR.**  
**1/8-1/4**     **BETHESDA, MD 20817**  
**0.150 mi.**  
**790 ft.**     **Site 1 of 2 in cluster JN**

**MD ASBESTOS**     **S121454466**  
                                 **N/A**

**Actual:**  
**332 ft.**

**Focus Map:**  
**11**

**ASBESTOS:**

Name: DAN SMITH  
Address: 6500 MICHAELS DR.  
City,State,Zip: BETHESDA, MD 20817-  
Year: 2016  
Removal/Encapsulation/Demolition Start Date: 03/04/2016  
Removal/Encapsulation/Demolition End Date: 03/04/2016  
Days of the week worked: MON-FRI  
Volume off facility Component (Cat I) not removed: 0 Cubic Yards  
Volume off facility Component (Cat I) not removed: 0 Cubic Yards  
Volume off facility Component (Cat II) not removed: 0 Cubic Yards  
Hours worked in a day: 0700-160  
Original or resubmit: O Origina  
Number of floors in building: 2  
Pipe Cat I not removed: 0 Linear Feet  
Pipe Cat II not removed: 0 Linear Feet  
Type of Building: Residence  
Contractor name: ACM Services Inc  
Length of project: Not reported  
Type of project from notification form: S-N Non-NESHAP Renovation/Dem  
Volume off facility component Cat I non friable removed: 0 Cubic Yards  
Pipes Cat I non friable removed: 0 Linear Feet  
Surface area Cat I non friable removed: 1500 Square Feet  
Volume off facility component, Cat II non friable removed: 0 Cubic Yards  
Pipe Cat II non friable removed: 0 Linear Feet  
Surface area Cat II non friable removed: 0 Square Feet  
Volume of facility component RACM removed: 0 Cubic Yards  
Pipes RACM removed: 0 Linear Feet  
Surface area RACM removed: 0 Square Feet  
Surface area Cat I not removed: 0 Square Feet  
Surface area Cat II not removed: 0 Square Feet  
Site description (found in Section II of the notification): basement  
Owner of the site: TRUE  
Landfill asbestos will be sent to: TRUE  
Transporter of the waste: TRUE  
Facility off components units: Not reported  
Pipes unit of measure: Linear Feet  
Surface area unit of measure: Square Feet Square Feet  
Received Date: 02/24/2016  
Owner name: Dan Smith  
Owner contact: Mannix  
Owner street address: 6500 Michaels Dr  
Owner street address 2: Not reported  
Owner city: Bethesda  
Owner state: MD  
Owner zip code: 20817-  
ID number: 160430



**JO1369      TABEL RESIDENCE**  
**NNE        6132 LUX LANE**  
**1/8-1/4     ROCKVILLE, MD 20852**  
**0.150 mi.**  
**794 ft.      Site 1 of 2 in cluster JO**

MD OCPCASES S104596185  
N/A

|                               |                       |                     |
|-------------------------------|-----------------------|---------------------|
| <b>Actual:</b>                | OCPCASES:             |                     |
| <b>381 ft.</b>                | Name:                 | TABEL RESIDENCE     |
| <b>Focus Map:</b><br><b>8</b> | Address:              | 6132 LUX LANE       |
|                               | City,State,Zip:       | ROCKVILLE, MD 20852 |
|                               | Facility ID:          | 99-1289MO1          |
|                               | Facility Status/Code: | CLOSED/B-9          |
|                               | Date Open:            | 11/24/1998          |
|                               | Date Closed:          | 05/05/1999          |
|                               | Release:              | YES                 |
|                               | Cleanup:              | YES                 |
|                               | Registration Number:  | Not reported        |

**IG1370**  
**SSE**            **9602 PAGE AVE**  
**1/8-1/4**        **BETHESDA, MD 20814**  
**0.152 mi.**  
**800 ft.**        **Site 3 of 4 in cluster IG**

MD LEAD S107241406  
N/A

|                                  |                      |  |
|----------------------------------|----------------------|--|
| <b>Actual:</b><br><b>356 ft.</b> | <b>MD LEAD:</b>      |  |
|                                  | Name:                | Not reported                                 |
| <b>Focus Map:</b><br><b>8</b>    | Address:             | 9602 PAGE AVE                                |
|                                  | City,State,Zip:      | BETHESDA, MD 20814                           |
|                                  | Facility ID:         | 160700692233                                 |
|                                  | Cert Number:         | 225428                                       |
|                                  | Unit ID:             | Not reported                                 |
|                                  | Inspection Date:     | 11/15/2002                                   |
|                                  | Limit Date:          | Not reported                                 |
|                                  | Invalid:             | F  |
|                                  | Company No:          | 4014   |
|                                  | Company Name:        | Whitehall Associates, Inc.                   |
|                                  | ReInspection Date:   | / /  |
|                                  | Option:              | BETHESDA, MD 20814                           |
|                                  | Inspection Category: | Full Risk Reduction Standard Dust Inspection |
|                                  | Pass/Fail:           | P  |
|                                  | Inspector Number:    | 4573   |
|                                  | Inspector Name:      | Hanson Buford                                |
|                                  | Property Number:     | 160700692233                                 |
|                                  |                      |  |
|                                  | Name:                | Not reported                                 |
|                                  | Address:             | 9602 PAGE AVE                                |
|                                  | City,State,Zip:      | BETHESDA, MD 20814                           |
|                                  | Facility ID:         | 160700692233                                 |
|                                  | Cert Number:         | 407746                                       |
|                                  | Unit ID:             | Not reported                                 |
|                                  | Inspection Date:     | 05/02/2008                                   |
|                                  | Limit Date:          | Not reported                                 |
|                                  | Invalid:             | F  |
|                                  | Company No:          | 4014   |
|                                  | Company Name:        | Whitehall Associates, Inc.                   |
|                                  | ReInspection Date:   | / /  |
|                                  | Option:              | BETHESDA, MD 20814                           |
|                                  | Inspection Category: | Full Risk Reduction Standard Dust Inspection |
|                                  | Pass/Fail:           | P  |
|                                  | Inspector Number:    | 4573   |

Map ID  
Direction  
Distance  
Elevation

MAP FINDINGS

Site

Database(s)

EDR ID Number  
EPA ID Number

(Continued)

S107241406

Inspector Name: Hanson Buford  
Property Number: 160700692233  
  
Name: Not reported  
Address: 9602 PAGE AVE  
City,State,Zip: BETHESDA, MD 20814  
Facility ID: 160700692233  
Cert Number: 840539  
Unit ID: Not reported  
Inspection Date: 08/14/2018  
Limit Date: Not reported  
Invalid: Not reported  
Company No: 4014  
Company Name: Not reported  
ReInspection Date: Not reported  
Option: BETHESDA, MD 20814  
Inspection Category: Full Risk Reduction Standard Dust Inspection  
Pass/Fail: P  
Inspector Number: 4573  
Inspector Name: Not reported  
Property Number: 160700692233

Name: Not reported  
Address: 9602 PAGE AVE  
City,State,Zip: BETHESDA, MD 20814  
Facility ID: 160700692233  
Cert Number: 668946  
Unit ID: Not reported  
Inspection Date: 11/04/2014  
Limit Date: Not reported  
Invalid: F  
Company No: 4014  
Company Name: Whitehall Associates, Inc.  
ReInspection Date: / /  
Option: BETHESDA, MD 20814  
Inspection Category: Full Risk Reduction Standard Dust Inspection  
Pass/Fail: P  
Inspector Number: 4573  
Inspector Name: Hanson Buford  
Property Number: 160700692233

Name: Not reported  
Address: 9602 PAGE AVE  
City,State,Zip: BETHESDA, MD 20814  
Facility ID: 160700692233  
Cert Number: 259733  
Unit ID: Not reported  
Inspection Date: 04/29/2005  
Limit Date: Not reported  
Invalid: F  
Company No: 4014  
Company Name: Whitehall Associates, Inc.  
ReInspection Date: / /  
Option: BETHESDA, MD 20814  
Inspection Category: Full Risk Reduction Standard Dust Inspection  
Pass/Fail: P  
Inspector Number: 4573

Map ID  
Direction  
Distance  
Elevation

MAP FINDINGS

Site

Database(s)

EDR ID Number  
EPA ID Number

(Continued)

S107241406

Inspector Name: Hanson Buford  
Property Number: 160700692233

Name: Not reported  
Address: 9602 PAGE AVE  
City,State,Zip: BETHESDA, MD 20814  
Facility ID: 160700692233  
Cert Number: 147265  
Unit ID: Not reported  
Inspection Date: 02/14/2002  
Limit Date: Not reported  
Invalid: F  
Company No: 4014  
Company Name: Whitehall Associates, Inc.  
ReInspection Date: / /  
Option: BETHESDA, MD 20814  
Inspection Category: Full Risk Reduction Standard Dust Inspection  
Pass/Fail: F  
Inspector Number: 4573  
Inspector Name: Hanson Buford  
Property Number: 160700692233

Name: Not reported  
Address: 9602 PAGE AVE  
City,State,Zip: BETHESDA, MD 20814  
Facility ID: 160700692233  
Cert Number: 776078  
Unit ID: Not reported  
Inspection Date: 05/10/2017  
Limit Date: Not reported  
Invalid: Not reported  
Company No: 4014  
Company Name: Whitehall Associates, Inc.  
ReInspection Date: / /  
Option: BETHESDA, MD 20814  
Inspection Category: Full Risk Reduction Standard Dust Inspection  
Pass/Fail: P  
Inspector Number: 4573  
Inspector Name: Hanson Buford  
Property Number: 160700692233

IG1371  
SSE  
1/8-1/4  
0.152 mi.  
800 ft.

9602 PAIGE AVE  
BETHESDA, MD 00000  
Site 4 of 4 in cluster IG

MD LEAD S110590151  
N/A

Actual:  
356 ft.  
Focus Map:  
8

MD LEAD:  
Name: Not reported  
Address: 9602 PAIGE AVE  
City,State,Zip: BETHESDA, MD 00000  
Facility ID: 160700692233  
Cert Number: 492267  
Unit ID: Not reported  
Inspection Date: 07/20/2010  
Limit Date: Not reported  
Invalid: F  
Company No: 4014

Map ID  
Direction  
Distance  
Elevation

MAP FINDINGS

Site

Database(s)

EDR ID Number  
EPA ID Number

(Continued)

S110590151

Company Name: Whitehall Associates, Inc.  
ReInspection Date: / /  
Option: BETHESDA, MD 00000  
Inspection Category: Full Risk Reduction Standard Dust Inspection  
Pass/Fail: P  
Inspector Number: 4573  
Inspector Name: Hanson Buford  
Property Number: 160700692233

1372  
North  
1/8-1/4  
0.152 mi.  
801 ft.

6001 LUX LANE  
ROCKVILLE, MD 20852

MD LEAD S121040640  
N/A

Actual:  
382 ft.  
Focus Map:  
8

MD LEAD:  
Name: Not reported  
Address: 6001 LUX LANE  
City,State,Zip: ROCKVILLE, MD 20852  
Facility ID: 160400084896  
Cert Number: 755702  
Unit ID: SFP  
Inspection Date: 10/07/2016  
Limit Date: Not reported  
Invalid: Not reported  
Company No: 15237  
Company Name: Yohannes Temesgen  
ReInspection Date: / /  
Option: ROCKVILLE, MD 20852  
Inspection Category: Full Risk Reduction Standard Dust Inspection  
Pass/Fail: P  
Inspector Number: 15015  
Inspector Name: Temesgen Yohannes  
Property Number: 160400084896

1373  
ENE  
1/8-1/4  
0.152 mi.  
802 ft.

911 NELSON ST  
ROCKVILLE, MD 20850

MD LEAD S125417747  
N/A

Actual:  
383 ft.  
Focus Map:  
4

MD LEAD:  
Name: Not reported  
Address: 911 NELSON ST  
City,State,Zip: ROCKVILLE, MD 20850  
Facility ID: 160401497053  
Cert Number: 877166  
Unit ID: TH  
Inspection Date: 08/09/2019  
Limit Date: 2021-08-09 00:00:00  
Invalid: Not reported  
Company No: 16592  
Company Name: Not reported  
ReInspection Date: Not reported  
Option: Limited Lead Free, Must Reinspect Exterior Every Two Years  
Inspection Category: Lead Free

Map ID  
Direction  
Distance  
Elevation

MAP FINDINGS

Site

Database(s)

EDR ID Number  
EPA ID Number

(Continued)

S125417747

Pass/Fail: P  
Inspector Number: 16589  
Inspector Name: Not reported  
Property Number: 160401497053

1374 KODAK DEGITAL PROSSING  
WSW 1450 RESEARCH BLVD  
1/8-1/4 ROCKVILLE, MD 20850  
0.152 mi.  
802 ft.

FINDS 1001219947  
N/A

Actual: FINDS:  
366 ft. Registry ID: 110003551861

Focus Map:  
4

Click Here:

Environmental Interest/Information System:

MD-RCRA (Maryland - Resource Conservation And Recovery Act Information System) houses state information relating to the Resource Conservation and Recovery Act (RCRA).

[Click this hyperlink](#) while viewing on your computer to access additional FINDS: detail in the EDR Site Report.

JP1375 ARE 5 RESEARCH PLACE LLC  
SW 5 RESEARCH PLACE  
1/8-1/4 ROCKVILLE, MD 20850  
0.153 mi.  
806 ft. Site 1 of 2 in cluster JP

RCRA NonGen / NLR 1000523777  
FINDS MDD985389634  
ECHO  
PA MANIFEST  
NJ MANIFEST

Actual: RCRA NonGen / NLR:  
471 ft. Date form received by agency: 2018-07-25 00:00:00.0  
Focus Map: Facility name: NIDCD/NHLBI 5 RESEARCH COURT  
4 Facility address: 5 RESEARCH CT  
ROCKVILLE, MD 20850

EPA ID: MDD985389634  
Contact: ED PFISTER  
Contact address: 9000 ROCKVILLE PIKE, BLDG 13  
BETHESDA, MD 20892  
Contact country: US  
Contact telephone: 301-496-7775  
Contact email: Not reported  
EPA Region: 03  
Land type: Private  
Classification: Non-Generator  
Description: Handler: Non-Generators do not presently generate hazardous waste

Owner/Operator Summary:

Owner/operator name: NATIONAL INSTITUTES OF HEALTH  
Owner/operator address: 5 RESEARCH CT  
ROCKVILLE, MD 20850  
Owner/operator country: US  
Owner/operator telephone: Not reported  
Owner/operator email: Not reported  
Owner/operator fax: Not reported  
Owner/operator extension: Not reported  
Legal status: Federal

Map ID  
Direction  
Distance  
Elevation

MAP FINDINGS

Site

Database(s)

EDR ID Number  
EPA ID Number

**ARE 5 RESEARCH PLACE LLC (Continued)**

**1000523777**

Owner/Operator Type: Operator  
Owner/Op start date: 1991-07-22 00:00:00.  
Owner/Op end date: Not reported  
  
Owner/operator name: ARE - MARYLAND NO. 27, LLC  
Owner/operator address: 946 CLOPPER RD  
GAITHERSBURG, MD 20878  
Owner/operator country: US  
Owner/operator telephone: Not reported  
Owner/operator email: Not reported  
Owner/operator fax: Not reported  
Owner/operator extension: Not reported  
Legal status: Private  
Owner/Operator Type: Owner  
Owner/Op start date: 2004-10-01 00:00:00.  
Owner/Op end date: Not reported

Handler Activities Summary:

U.S. importer of hazardous waste: No  
Mixed waste (haz. and radioactive): No  
Recycler of hazardous waste: No  
Transporter of hazardous waste: No  
Treater, storer or disposer of HW: No  
Underground injection activity: No  
On-site burner exemption: No  
Furnace exemption: No  
Used oil fuel burner: No  
Used oil processor: No  
User oil refiner: No  
Used oil fuel marketer to burner: No  
Used oil Specification marketer: No  
Used oil transfer facility: No  
Used oil transporter: No

Historical Generators:

Date form received by agency: 2010-02-28 00:00:00.0  
Site name: NIH RESEARCH COURT NHLBI NIDCD  
Classification: Small Quantity Generator  
  
Date form received by agency: 2008-03-31 00:00:00.0  
Site name: NIH RESEARCH COURT NHLBI NIDCD  
Classification: Small Quantity Generator  
  
Date form received by agency: 2000-03-20 00:00:00.0  
Site name: NIH RESEARCH COURT - NHLBI NIDCD  
Classification: Large Quantity Generator  
  
Date form received by agency: 1991-07-22 00:00:00.0  
Site name: NIH RESEARCH COURT NHLBI NIDCD  
Classification: Large Quantity Generator

Hazardous Waste Summary:

. Waste code: D000  
. Waste name: Not Defined

Map ID  
Direction  
Distance  
Elevation

MAP FINDINGS

Site

Database(s)

EDR ID Number  
EPA ID Number

**ARE 5 RESEARCH PLACE LLC (Continued)**

**1000523777**

- . Waste code: D001
- . Waste name: IGNITABLE WASTE
  
- . Waste code: D002
- . Waste name: CORROSIVE WASTE
  
- . Waste code: D003
- . Waste name: REACTIVE WASTE
  
- . Waste code: D004
- . Waste name: ARSENIC
  
- . Waste code: D007
- . Waste name: CHROMIUM
  
- . Waste code: D008
- . Waste name: LEAD
  
- . Waste code: D009
- . Waste name: MERCURY
  
- . Waste code: D022
- . Waste name: CHLOROFORM
  
- . Waste code: D038
- . Waste name: PYRIDINE
  
- . Waste code: F002
- . Waste name: THE FOLLOWING SPENT HALOGENATED SOLVENTS: TETRACHLOROETHYLENE, METHYLENE CHLORIDE, TRICHLOROETHYLENE, 1,1,1-TRICHLOROETHANE, CHLOROBENZENE, 1,1,2-TRICHLORO-1,2,2-TRIFLUOROETHANE, ORTHO-DICHLOROBENZENE, TRICHLOROFLUOROMETHANE, AND 1,1,2, TRICHLOROETHANE; ALL SPENT SOLVENT MIXTURES/BLENDS CONTAINING, BEFORE USE, A TOTAL OF TEN PERCENT OR MORE (BY VOLUME) OF ONE OR MORE OF THE ABOVE HALOGENATED SOLVENTS OR THOSE SOLVENTS LISTED IN F001, F004, AND F005; AND STILL BOTTOMS FROM THE RECOVERY OF THESE SPENT SOLVENTS AND SPENT SOLVENT MIXTURES.
  
- . Waste code: F003
- . Waste name: THE FOLLOWING SPENT NONHALOGENATED SOLVENTS: XYLENE, ACETONE, ETHYL ACETATE, ETHYL BENZENE, ETHYL ETHER, METHYL ISOBUTYL KETONE, N-BUTYL ALCOHOL, CYCLOHEXANONE, AND METHANOL; ALL SPENT SOLVENT MIXTURES/BLENDS CONTAINING, BEFORE USE, ONLY THE ABOVE SPENT NONHALOGENATED SOLVENTS; AND ALL SPENT SOLVENT MIXTURES/BLENDS CONTAINING, BEFORE USE, ONE OR MORE OF THE ABOVE NONHALOGENATED SOLVENTS, AND A TOTAL OF TEN PERCENT OR MORE (BY VOLUME) OF ONE OR MORE OF THOSE SOLVENTS LISTED IN F001, F002, F004, AND F005; AND STILL BOTTOMS FROM THE RECOVERY OF THESE SPENT SOLVENTS AND SPENT SOLVENT MIXTURES.
  
- . Waste code: F005
- . Waste name: THE FOLLOWING SPENT NONHALOGENATED SOLVENTS: TOLUENE, METHYL ETHYL KETONE, CARBON DISULFIDE, ISOBUTANOL, PYRIDINE, BENZENE, 2-ETHOXYETHANOL, AND 2-NITROPROPANE; ALL SPENT SOLVENT MIXTURES/BLENDS CONTAINING, BEFORE USE, A TOTAL OF TEN PERCENT OR MORE (BY VOLUME) OF ONE OR MORE OF THE ABOVE NONHALOGENATED SOLVENTS OR THOSE SOLVENTS LISTED IN F001, F002, OR F004; AND STILL BOTTOMS FROM THE RECOVERY OF

Map ID  
Direction  
Distance  
Elevation

MAP FINDINGS

Site

Database(s)

EDR ID Number  
EPA ID Number

**ARE 5 RESEARCH PLACE LLC (Continued)**

**1000523777**

THESE SPENT SOLVENTS AND SPENT SOLVENT MIXTURES.

|               |   |
|---------------|---|
| . Waste code: | P014  |
| . Waste name: | BENZENETHIOL (OR) THIOPHENOL                            |
| . Waste code: | P105  |
| . Waste name: | SODIUM AZIDE  |
| . Waste code: | U002  |
| . Waste name: | 2-PROPANONE (I) (OR) ACETONE (I)                        |
| . Waste code: | U003  |
| . Waste name: | ACETONITRILE (I,T)                                      |
| . Waste code: | U007  |
| . Waste name: | 2-PROPENAMIDE (OR) ACRYLAMIDE                           |
| . Waste code: | U013  |
| . Waste name: | Not Defined   |
| . Waste code: | U019  |
| . Waste name: | BENZENE (I,T)   |
| . Waste code: | U021  |
| . Waste name: | [1,1'-BIPHENYL]-4,4'-DIAMINE (OR) BENZIDINE             |
| . Waste code: | U031  |
| . Waste name: | 1-BUTANOL (I) (OR) N-BUTYL ALCOHOL (I)                  |
| . Waste code: | U044  |
| . Waste name: | CHLOROFORM (OR) METHANE, TRICHLORO-                     |
| . Waste code: | U080  |
| . Waste name: | METHANE, DICHLORO- (OR) METHYLENE CHLORIDE              |
| . Waste code: | U117  |
| . Waste name: | ETHANE, 1,1'-OXYBIS-(I) (OR) ETHYL ETHER (I)            |
| . Waste code: | U122  |
| . Waste name: | FORMALDEHYDE  |
| . Waste code: | U134  |
| . Waste name: | HYDROFLUORIC ACID (C,T) (OR) HYDROGEN FLUORIDE (C,T)    |
| . Waste code: | U140  |
| . Waste name: | 1-PROPANOL, 2-METHYL- (I,T) (OR) ISOBUTYL ALCOHOL (I,T) |
| . Waste code: | U144  |
| . Waste name: | ACETIC ACID, LEAD(2+) SALT (OR) LEAD ACETATE            |
| . Waste code: | U154  |
| . Waste name: | METHANOL (I) (OR) METHYL ALCOHOL (I)                    |
| . Waste code: | U188  |
| . Waste name: | PHENOL  |
| . Waste code: | U196  |



Map ID  
Direction  
Distance  
Elevation

MAP FINDINGS

Site

Database(s)

EDR ID Number  
EPA ID Number

**ARE 5 RESEARCH PLACE LLC (Continued)**

**1000523777**

- . Waste name: PYRIDINE
- . Waste code: U211
- . Waste name: CARBON TETRACHLORIDE (OR) METHANE, TETRACHLORO-
- . Waste code: U213
- . Waste name: FURAN, TETRAHYDRO-(I) (OR) TETRAHYDROFURAN (I)
- . Waste code: U220
- . Waste name: BENZENE, METHYL- (OR) TOLUENE
- . Waste code: U239
- . Waste name: BENZENE, DIMETHYL- (I,T) (OR) XYLENE (I)
- . Waste code: U328
- . Waste name: BENZENAMINE, 2-METHYL- (OR) O-TOLUIDINE

Facility Has Received Notices of Violations:

- Regulation violated: SR - COMAR 26.13.03.04
- Area of violation: Generators - Manifest
- Date violation determined: 2003-01-15 00:00:00.0
- Date achieved compliance: 2003-01-22 00:00:00.0
- Violation lead agency: State
- Enforcement action: Not reported
- Enforcement action date: Not reported
- Enf. disposition status: Not reported
- Enf. disp. status date: Not reported
- Enforcement lead agency: Not reported
- Proposed penalty amount: Not reported
- Final penalty amount: Not reported
- Paid penalty amount: Not reported

Evaluation Action Summary:

- Evaluation date: 2008-02-28 00:00:00.0
- Evaluation: COMPLIANCE EVALUATION INSPECTION ON-SITE
- Area of violation: Not reported
- Date achieved compliance: Not reported
- Evaluation lead agency: State
- Evaluation date: 2003-01-15 00:00:00.0
- Evaluation: COMPLIANCE EVALUATION INSPECTION ON-SITE
- Area of violation: Generators - Manifest
- Date achieved compliance: 2003-01-22 00:00:00.0
- Evaluation lead agency: State

FINDS:

- Registry ID: 110015634535

[Click Here:](#)

Environmental Interest/Information System:

AFS (Aerometric Information Retrieval System (AIRS) Facility Subsystem) replaces the former Compliance Data System (CDS), the National Emission Data System (NEDS), and the Storage and Retrieval of Aerometric Data (SAROAD). AIRS is the national repository for information concerning airborne pollution in the United States. AFS is used to track emissions and compliance data from industrial plants.

Map ID  
Direction  
Distance  
Elevation

MAP FINDINGS

Site

Database(s)

EDR ID Number  
EPA ID Number

**ARE 5 RESEARCH PLACE LLC (Continued)**

**1000523777**

AFS data are utilized by states to prepare State Implementation Plans to comply with regulatory programs and by EPA as an input for the estimation of total national emissions. AFS is undergoing a major redesign to support facility operating permits required under Title V of the Clean Air Act.

**AIR SYNTHETIC MINOR**

MD-PEMIS (Maryland - Permanent (Air) Emission) database houses data related to Air Emissions. Also known to the EPA as National Emissions Inventory (NEI).

[Click this hyperlink](#) while viewing on your computer to access additional FINDS: detail in the EDR Site Report.

**ECHO:**

Envid: 1000523777  
Registry ID: 110015634535  
DFR URL: <http://echo.epa.gov/detailed-facility-report?fid=110015634535>  
Name: ARE 5 RESEARCH PLACE LLC  
Address: 5 RESEARCH PLACE  
City,State,Zip: ROCKVILLE, MD 20850

**Manifest Details:**

Year: 2014  
Manifest Number: 012443709JJK  
Manifest Type: TSD Copy  
Generator EPA Id: MDD985389634  
Generator Date: 09/25/2014  
Mailing Address: Not reported  
Mailing City,St,Zip: Not reported  
Contact Name: Not reported  
Contact Phone: 301-402-4207  
TSD EPA Id: Not reported  
TSD Date: Not reported  
TSD Facility Name: Cycle Chem Inc  
TSD Facility Address: 550 Industrial Rd  
TSD Facility City: Lewisberry  
TSD Facility State: PA  
Facility Telephone: Not reported  
Page Number: 1  
Line Number: 1  
Waste Number: D009  
Container Number: 2  
Container Type: Metal drums, barrels, kegs  
Waste Quantity: 202  
Unit: Kilograms  
Handling Code: Not reported  
TSP EPA Id: PAD067098822  
Date TSP Sig: Not reported

Year: 2014  
Manifest Number: 012443700JJK  
Manifest Type: TSD Copy  
Generator EPA Id: MDD985389634  
Generator Date: 09/11/2014  
Mailing Address: Not reported  
Mailing City,St,Zip: Not reported  
Contact Name: Not reported

Map ID  
Direction  
Distance  
Elevation

MAP FINDINGS

Site

Database(s)

EDR ID Number  
EPA ID Number

**ARE 5 RESEARCH PLACE LLC (Continued)**

**1000523777**

Contact Phone: 301-402-4207  
TSD EPA Id: Not reported  
TSD Date: Not reported  
TSD Facility Name: Cycle Chem Inc  
TSD Facility Address: 550 Industrial Rd  
TSD Facility City: Lewisberry  
TSD Facility State: PA  
Facility Telephone: Not reported  
Page Number: 1  
Line Number: 2  
Waste Number: D009  
Container Number: 4  
Container Type: Metal drums, barrels, kegs  
Waste Quantity: 588  
Unit: Kilograms  
Handling Code: Not reported  
TSP EPA Id: PAD067098822  
Date TSP Sig: Not reported

Year: 2014  
Manifest Number: 012443550JJK  
Manifest Type: TSD Copy  
Generator EPA Id: MDD985389634  
Generator Date: 03/27/2014  
Mailing Address: Not reported  
Mailing City,St,Zip: Not reported  
Contact Name: Not reported  
Contact Phone: 301-402-4207  
TSD EPA Id: Not reported  
TSD Date: Not reported  
TSD Facility Name: Cycle Chem Inc  
TSD Facility Address: 550 Industrial Rd  
TSD Facility City: Lewisberry  
TSD Facility State: PA  
Facility Telephone: Not reported  
Page Number: 1  
Line Number: 3  
Waste Number: U115  
Container Number: 10  
Container Type: Cylinders  
Waste Quantity: 4  
Unit: Kilograms  
Handling Code: Not reported  
TSP EPA Id: PAD067098822  
Date TSP Sig: Not reported

Year: 2014  
Manifest Number: 012443700JJK  
Manifest Type: TSD Copy  
Generator EPA Id: MDD985389634  
Generator Date: 09/11/2014  
Mailing Address: Not reported  
Mailing City,St,Zip: Not reported  
Contact Name: Not reported  
Contact Phone: 301-402-4207  
TSD EPA Id: Not reported  
TSD Date: Not reported

Map ID  
Direction  
Distance  
Elevation

MAP FINDINGS

Site

Database(s)

EDR ID Number  
EPA ID Number

**ARE 5 RESEARCH PLACE LLC (Continued)**

**1000523777**

TSD Facility Name: Cycle Chem Inc  
TSD Facility Address: 550 Industrial Rd  
TSD Facility City: Lewisberry  
TSD Facility State: PA  
Facility Telephone: Not reported  
Page Number: 1  
Line Number: 1  
Waste Number: D011  
Container Number: 3  
Container Type: Metal drums, barrels, kegs  
Waste Quantity: 161  
Unit: Kilograms  
Handling Code: Not reported  
TSP EPA Id: PAD067098822  
Date TSP Sig: Not reported

Year: 2014  
Manifest Number: 012443700JJK  
Manifest Type: TSD Copy  
Generator EPA Id: MDD985389634  
Generator Date: 09/11/2014  
Mailing Address: Not reported  
Mailing City,St,Zip: Not reported  
Contact Name: Not reported  
Contact Phone: 301-402-4207  
TSD EPA Id: Not reported  
TSD Date: Not reported  
TSD Facility Name: Cycle Chem Inc  
TSD Facility Address: 550 Industrial Rd  
TSD Facility City: Lewisberry  
TSD Facility State: PA  
Facility Telephone: Not reported  
Page Number: 1  
Line Number: 3  
Waste Number: D009  
Container Number: 1  
Container Type: Metal drums, barrels, kegs  
Waste Quantity: 59  
Unit: Kilograms  
Handling Code: Not reported  
TSP EPA Id: PAD067098822  
Date TSP Sig: Not reported

Year: 2014  
Manifest Number: 012443550JJK  
Manifest Type: TSD Copy  
Generator EPA Id: MDD985389634  
Generator Date: 03/27/2014  
Mailing Address: Not reported  
Mailing City,St,Zip: Not reported  
Contact Name: Not reported  
Contact Phone: 301-402-4207  
TSD EPA Id: Not reported  
TSD Date: Not reported  
TSD Facility Name: Cycle Chem Inc  
TSD Facility Address: 550 Industrial Rd  
TSD Facility City: Lewisberry

Map ID  
Direction  
Distance  
Elevation

MAP FINDINGS

Site

Database(s)

EDR ID Number  
EPA ID Number

**ARE 5 RESEARCH PLACE LLC (Continued)**

**1000523777**

TSD Facility State: PA  
Facility Telephone: Not reported  
Page Number: 1  
Line Number: 2  
Waste Number: D035  
Container Number: 1  
Container Type: Fiberboard or plastic drums, barrels, kegs  
Waste Quantity: 41  
Unit: Kilograms  
Handling Code: Not reported  
TSP EPA Id: PAD067098822  
Date TSP Sig: Not reported

Year: 2014  
Manifest Number: 012443700JJK  
Manifest Type: TSD Copy  
Generator EPA Id: MDD985389634  
Generator Date: 09/11/2014  
Mailing Address: Not reported  
Mailing City,St,Zip: Not reported  
Contact Name: Not reported  
Contact Phone: 301-402-4207  
TSD EPA Id: Not reported  
TSD Date: Not reported  
TSD Facility Name: Cycle Chem Inc  
TSD Facility Address: 550 Industrial Rd  
TSD Facility City: Lewisberry  
TSD Facility State: PA  
Facility Telephone: Not reported  
Page Number: 1  
Line Number: 1  
Waste Number: D009  
Container Number: 3  
Container Type: Metal drums, barrels, kegs  
Waste Quantity: 161  
Unit: Kilograms  
Handling Code: Not reported  
TSP EPA Id: PAD067098822  
Date TSP Sig: Not reported

Year: 2014  
Manifest Number: 012443550JJK  
Manifest Type: TSD Copy  
Generator EPA Id: MDD985389634  
Generator Date: 03/27/2014  
Mailing Address: Not reported  
Mailing City,St,Zip: Not reported  
Contact Name: Not reported  
Contact Phone: 301-402-4207  
TSD EPA Id: Not reported  
TSD Date: Not reported  
TSD Facility Name: Cycle Chem Inc  
TSD Facility Address: 550 Industrial Rd  
TSD Facility City: Lewisberry  
TSD Facility State: PA  
Facility Telephone: Not reported  
Page Number: 1

Map ID  
Direction  
Distance  
Elevation

MAP FINDINGS

Site

Database(s)

EDR ID Number  
EPA ID Number

**ARE 5 RESEARCH PLACE LLC (Continued)**

**1000523777**

Line Number: 1  
Waste Number: D022  
Container Number: 1  
Container Type: Fiberboard or plastic drums, barrels, kegs  
Waste Quantity: 12  
Unit: Kilograms  
Handling Code: Not reported  
TSP EPA Id: PAD067098822  
Date TSP Sig: Not reported

Year: 2014  
Manifest Number: 012443700JJK  
Manifest Type: TSD Copy  
Generator EPA Id: MDD985389634  
Generator Date: 09/11/2014  
Mailing Address: Not reported  
Mailing City,St,Zip: Not reported  
Contact Name: Not reported  
Contact Phone: 301-402-4207  
TSD EPA Id: Not reported  
TSD Date: Not reported  
TSD Facility Name: Cycle Chem Inc  
TSD Facility Address: 550 Industrial Rd  
TSD Facility City: Lewisberry  
TSD Facility State: PA  
Facility Telephone: Not reported  
Page Number: 1  
Line Number: 1  
Waste Number: D008  
Container Number: 3  
Container Type: Metal drums, barrels, kegs  
Waste Quantity: 161  
Unit: Kilograms  
Handling Code: Not reported  
TSP EPA Id: PAD067098822  
Date TSP Sig: Not reported

Year: 2014  
Manifest Number: 012443529JJK  
Manifest Type: TSD Copy  
Generator EPA Id: MDD985389634  
Generator Date: 02/27/2014  
Mailing Address: Not reported  
Mailing City,St,Zip: Not reported  
Contact Name: Not reported  
Contact Phone: 301-402-4207  
TSD EPA Id: Not reported  
TSD Date: Not reported  
TSD Facility Name: Cycle Chem Inc  
TSD Facility Address: 550 Industrial Rd  
TSD Facility City: Lewisberry  
TSD Facility State: PA  
Facility Telephone: Not reported  
Page Number: 1  
Line Number: 1  
Waste Number: D001  
Container Number: 1

Map ID  
Direction  
Distance  
Elevation

MAP FINDINGS

Site

Database(s)

EDR ID Number  
EPA ID Number

**ARE 5 RESEARCH PLACE LLC (Continued)**

**1000523777**

Container Type: Metal drums, barrels, kegs  
Waste Quantity: 34  
Unit: Kilograms  
Handling Code: Not reported  
TSP EPA Id: PAD067098822  
Date TSP Sig: Not reported

[Click this hyperlink](#) while viewing on your computer to access  
148 additional PA\_MANIFEST: record(s) in the EDR Site Report.

**NJ MANIFEST:**

EPA Id: MDD985389634  
Mail Address: 5 RESEARCH COURT  
Mail City/State/Zip: ROCKVILLE, MD 20850  
Facility Phone: Not reported  
Emergency Phone: Not reported  
Contact: JAMES MCGEHEE  
Comments: Not reported  
SIC Code: Not reported  
County: MD031  
Municipal: Not reported  
Previous EPA Id: Not reported  
Gen Flag: Not reported  
Trans Flag: Not reported  
TSD Flag: Not reported  
Name Change: Not reported  
Date Change: Not reported

**Manifest:**

Manifest Number: 000723311FLE  
EPA ID: MDD985389634  
Date Shipped: 04/26/2007  
TSD EPA ID: NJD002200046  
Transporter EPA ID: NJ0000027193  
Transporter 2 EPA ID: Not reported  
Transporter 3 EPA ID: Not reported  
Transporter 4 EPA ID: Not reported  
Transporter 5 EPA ID: Not reported  
Transporter 6 EPA ID: Not reported  
Transporter 7 EPA ID: Not reported  
Transporter 8 EPA ID: Not reported  
Transporter 9 EPA ID: Not reported  
Transporter 10 EPA ID: Not reported  
Date Trans1 Transported Waste: 04/26/2007  
Date Trans2 Transported Waste: Not reported  
Date Trans3 Transported Waste: Not reported  
Date Trans4 Transported Waste: Not reported  
Date Trans5 Transported Waste: Not reported  
Date Trans6 Transported Waste: Not reported  
Date Trans7 Transported Waste: Not reported  
Date Trans8 Transported Waste: Not reported  
Date Trans9 Transported Waste: Not reported  
Date Trans10 Transported Waste: Not reported  
Date TSD Received Waste: 04/27/2007  
TSD EPA Facility Name: Not reported  
QTY Units: Not reported  
Transporter SEQ ID: Not reported

Map ID  
Direction  
Distance  
Elevation

MAP FINDINGS

Site

Database(s)

EDR ID Number  
EPA ID Number

**ARE 5 RESEARCH PLACE LLC (Continued)**

**1000523777**

Transporter-1 Date: Not reported  
Waste SEQ ID: Not reported  
Waste Type Code 2: Not reported  
Waste Type Code 3: Not reported  
Waste Type Code 4: Not reported  
Waste Type Code 5: Not reported  
Waste Type Code 6: Not reported  
Date Accepted: Not reported  
Manifest Discrepancy Type: Not reported  
Data Entry Number: Not reported  
Was Load Rejected: ROCKVILLE, MD 20850  
Reason Load Was Rejected: Not reported

**Waste:**

Manifest Year: Not reported  
Waste Code: U011  
Hand Code: H14  
Quantity: 4 KG

Manifest Number: 000273371FLE  
EPA ID: MDD985389634  
Date Shipped: 06/28/2007  
TSD EPA ID: NJD002200046  
Transporter EPA ID: NJ0000027193  
Transporter 2 EPA ID: Not reported  
Transporter 3 EPA ID: Not reported  
Transporter 4 EPA ID: Not reported  
Transporter 5 EPA ID: Not reported  
Transporter 6 EPA ID: Not reported  
Transporter 7 EPA ID: Not reported  
Transporter 8 EPA ID: Not reported  
Transporter 9 EPA ID: Not reported  
Transporter 10 EPA ID: Not reported  
Date Trans1 Transported Waste: 06/28/2007  
Date Trans2 Transported Waste: Not reported  
Date Trans3 Transported Waste: Not reported  
Date Trans4 Transported Waste: Not reported  
Date Trans5 Transported Waste: Not reported  
Date Trans6 Transported Waste: Not reported  
Date Trans7 Transported Waste: Not reported  
Date Trans8 Transported Waste: Not reported  
Date Trans9 Transported Waste: Not reported  
Date Trans10 Transported Waste: Not reported  
Date TSD Received Waste: 07/05/2007  
TSD EPA Facility Name: Not reported  
QTY Units: Not reported  
Transporter SEQ ID: Not reported  
Transporter-1 Date: Not reported  
Waste SEQ ID: Not reported  
Waste Type Code 2: Not reported  
Waste Type Code 3: Not reported  
Waste Type Code 4: Not reported  
Waste Type Code 5: Not reported  
Waste Type Code 6: Not reported  
Date Accepted: Not reported  
Manifest Discrepancy Type: Not reported  
Data Entry Number: Not reported



Map ID  
Direction  
Distance  
Elevation

MAP FINDINGS

Site

Database(s)

EDR ID Number  
EPA ID Number

**ARE 5 RESEARCH PLACE LLC (Continued)**

**1000523777**

Was Load Rejected: ROCKVILLE, MD 20850  
Reason Load Was Rejected: Not reported

Waste:  
Manifest Year: Not reported  
Waste Code: D001  
Hand Code: H06  
Quantity: 4 KG

**JP1376** **NIDCD/NHLBI 5 RESEARCH COURT**  
**SW** **5 RESEARCH CT**  
**1/8-1/4** **ROCKVILLE, MD 20850**  
**0.153 mi.**  
**806 ft.** **Site 2 of 2 in cluster JP**

**FINDS** **1024594595**  
**ECHO** **N/A**

**Actual:** **FINDS:**  
**471 ft.** Registry ID: 110003526685

**Focus Map:**  
**4** Click Here:

**Environmental Interest/Information System:**

RCRAInfo is a national information system that supports the Resource Conservation and Recovery Act (RCRA) program through the tracking of events and activities related to facilities that generate, transport, and treat, store, or dispose of hazardous waste. RCRAInfo allows RCRA program staff to track the notification, permit, compliance, and corrective action activities required under RCRA.

[Click this hyperlink](#) while viewing on your computer to access additional FINDS: detail in the EDR Site Report.

**ECHO:**  
Envid: 1024594595  
Registry ID: 110003526685  
DFR URL: <http://echo.epa.gov/detailed-facility-report?fid=110003526685>  
Name: NIDCD/NHLBI 5 RESEARCH COURT  
Address: 5 RESEARCH CT  
City,State,Zip: ROCKVILLE, MD 20850

**JQ1377**  
**NNE** **9811 PARKWOOD DRIVE**  
**1/8-1/4** **BETHESDA, MD 20814**  
**0.153 mi.**  
**806 ft.** **Site 1 of 2 in cluster JQ**

**MD LEAD** **S121381984**  
**N/A**

**Actual:** **MD LEAD:**  
**224 ft.** Name: Not reported  
**Focus Map:** Address: 9811 PARKWOOD DRIVE  
**9** City,State,Zip: BETHESDA, MD 20814  
Facility ID: 161301143478  
Cert Number: 809399  
Unit ID: SFP  
Inspection Date: 10/27/2017  
Limit Date: Not reported  
Invalid: Not reported

Map ID  
Direction  
Distance  
Elevation

MAP FINDINGS

Site

Database(s)

EDR ID Number  
EPA ID Number

(Continued)

S121381984

Company No: 7725  
Company Name: Professional Environmental Services  
ReInspection Date: / /  
Option: BETHESDA, MD 20814  
Inspection Category: Full Risk Reduction Standard Dust Inspection  
Pass/Fail: P  
Inspector Number: 3485  
Inspector Name: Smiler Hal  
Property Number: 161301143478

JQ1378  
NNE  
1/8-1/4  
0.153 mi.  
806 ft.

9811 PARKWOOD DR  
BETHESDA, MD 20814  
Site 2 of 2 in cluster JQ

MD LEAD S118850189  
N/A

Actual:  
224 ft.  
Focus Map:  
9

MD LEAD:  
Name: Not reported  
Address: 9811 PARKWOOD DR  
City,State,Zip: BETHESDA, MD 20814  
Facility ID: 161301143478  
Cert Number: 736165  
Unit ID: SFP  
Inspection Date: 03/17/2016  
Limit Date: Not reported  
Invalid: Not reported  
Company No: 7725  
Company Name: Professional Environmental Services  
ReInspection Date: / /  
Option: BETHESDA, MD 20814  
Inspection Category: Full Risk Reduction Standard Dust Inspection  
Pass/Fail: P  
Inspector Number: 3485  
Inspector Name: Smiler Hal  
Property Number: 161301143478

JR1379  
South  
1/8-1/4  
0.153 mi.  
807 ft.

9516 KENTSTONE DRIVE  
BETHESDA, MD 00000  
Site 1 of 3 in cluster JR

MD LEAD S107241024  
N/A

Actual:  
340 ft.  
Focus Map:  
8

MD LEAD:  
Name: Not reported  
Address: 9516 KENTSTONE DRIVE  
City,State,Zip: BETHESDA, MD 00000  
Facility ID: 160700576042  
Cert Number: 247617  
Unit ID: Not reported  
Inspection Date: 02/10/2004  
Limit Date: Not reported  
Invalid: F  
Company No: 4583  
Company Name: Alban Home Inspection Services, Inc.  
ReInspection Date: / /  
Option: BETHESDA, MD 00000

Map ID  
Direction  
Distance  
Elevation

MAP FINDINGS

Site

Database(s)

EDR ID Number  
EPA ID Number

(Continued)

S107241024

Inspection Category: Full Risk Reduction Standard Dust Inspection  
Pass/Fail: P  
Inspector Number: 5051  
Inspector Name: Satterfield Quintin D  
Property Number: 160700576042

IN1380  
South  
1/8-1/4  
0.155 mi.  
816 ft.

9306 CHANUTE DRIVE  
BETHESDA, MD 20814  
Site 2 of 2 in cluster IN

MD LEAD S121710026  
N/A

Actual:  
270 ft.

Focus Map:  
12

MD LEAD:  
Name: Not reported  
Address: 9306 CHANUTE DRIVE  
City,State,Zip: BETHESDA, MD 20814  
Facility ID: 160700628658  
Cert Number: 810940  
Unit ID: SFH  
Inspection Date: 02/27/2018  
Limit Date: Not reported  
Invalid: Not reported  
Company No: 15844  
Company Name: Not reported  
ReInspection Date: Not reported  
Option: BETHESDA, MD 20814  
Inspection Category: Full Risk Reduction Standard Dust Inspection  
Pass/Fail: P  
Inspector Number: 16134  
Inspector Name: Not reported  
Property Number: 160700628658

IS1381  
SSE  
1/8-1/4  
0.155 mi.  
819 ft.

DAVA SINGH RESIDENCE  
6718 PERSIMMON TREE RD  
BETHESDA, MD 20817  
Site 2 of 2 in cluster IS

MD OCPCASES S118689014  
N/A

Actual:  
214 ft.

Focus Map:  
14

OCPCASES:  
Name: DAVA SINGH RESIDENCE  
Address: 6718 PERSIMMON TREE RD  
City,State,Zip: BETHESDA, MD 20817  
Facility ID: 16-0012MO  
Facility Status/Code: CLOSED/Tank Closure - Residential Heating Oil  
Date Open: 07/07/2015  
Date Closed: 07/24/2015  
Release: YES  
Cleanup: YES  
Registration Number: Not reported

Map ID  
Direction  
Distance  
Elevation

MAP FINDINGS

Site

Database(s)

EDR ID Number  
EPA ID Number

**JS1382**  
**ENE**      **716 BEALL AVE**  
**1/8-1/4**    **ROCKVILLE, MD 20850**  
**0.156 mi.**  
**822 ft.**    **Site 1 of 2 in cluster JS**

**MD LEAD**    **S121040819**  
                  **N/A**

**Actual:**      MD LEAD:  
**423 ft.**      Name:                      Not reported  
**Focus Map:**    Address:                      716 BEALL AVE  
**4**              City,State,Zip:              ROCKVILLE, MD 20850  
                  Facility ID:                160400229641  
                  Cert Number:                795454  
                  Unit ID:                    Not reported  
                  Inspection Date:           01/24/2017  
                  Limit Date:               Not reported  
                  Invalid:                   Not reported  
                  Company No:               14508  
                  Company Name:           Top to Bottom Services LLC  
                  ReInspection Date:    / /  
                  Option:                   Full Lead Free  
                  Inspection Category:    Lead Free  
                  Pass/Fail:               P  
                  Inspector Number:           15357  
                  Inspector Name:           Parlato James Steven  
                  Property Number:          160400229641

**JS1383**  
**ENE**      **716 BEALL AVE**  
**1/8-1/4**    **ROCKVILLE, MD 20850**  
**0.156 mi.**  
**822 ft.**    **Site 2 of 2 in cluster JS**

**MD LEAD**    **S108252746**  
                  **N/A**

**Actual:**      MD LEAD:  
**423 ft.**      Name:                      Not reported  
**Focus Map:**    Address:                      716 BEALL AVE  
**4**              City,State,Zip:              ROCKVILLE, MD 20850  
                  Facility ID:                1600229641  
                  Cert Number:                307108  
                  Unit ID:                    Not reported  
                  Inspection Date:           09/24/2006  
                  Limit Date:               Not reported  
                  Invalid:                   F  
                  Company No:               8578  
                  Company Name:           National Capital Computing, Inc.  
                  ReInspection Date:    / /  
                  Option:                   ROCKVILLE, MD 20850  
                  Inspection Category:    Full Risk Reduction Standard Dust Inspection  
                  Pass/Fail:               P  
                  Inspector Number:           8501  
                  Inspector Name:           Hanacek Justin A.  
                  Property Number:          1600229641

Map ID  
Direction  
Distance  
Elevation

MAP FINDINGS

Site

Database(s)

EDR ID Number  
EPA ID Number

1384  
SSW  
1/8-1/4  
0.156 mi.  
824 ft.

9511 LINDALE DRIVE  
BETHESDA, MD 20817

MD LEAD S121041296  
N/A

Actual:  
337 ft.

Focus Map:  
8

MD LEAD:

Name: Not reported  
Address: 9511 LINDALE DRIVE  
City,State,Zip: BETHESDA, MD 20817  
Facility ID: 160700571938  
Cert Number: 753027  
Unit ID: SFP  
Inspection Date: 08/20/2016  
Limit Date: Not reported  
Invalid: Not reported  
Company No: 13773  
Company Name: #1 Affordable Lead Pros LLC  
ReInspection Date: / /  
Option: BETHESDA, MD 20817  
Inspection Category: Full Risk Reduction Standard Dust Inspection  
Pass/Fail: P  
Inspector Number: 13775  
Inspector Name: Rogers Jonathon K.  
Property Number: 160700571938

IV1385  
SSW  
1/8-1/4  
0.156 mi.  
825 ft.

4512 AVAMERE ST  
BETHESDA, MD 20814  
Site 2 of 3 in cluster IV

MD LEAD S123317056  
N/A

Actual:  
247 ft.

Focus Map:  
12

MD LEAD:

Name: Not reported  
Address: 4512 AVAMERE ST  
City,State,Zip: BETHESDA, MD 20814  
Facility ID: 160700629380  
Cert Number: 850919  
Unit ID: Not reported  
Inspection Date: 11/15/2018  
Limit Date: Not reported  
Invalid: Not reported  
Company No: 16381  
Company Name: Not reported  
ReInspection Date: Not reported  
Option: BETHESDA, MD 20814  
Inspection Category: Full Risk Reduction Standard Dust Inspection  
Pass/Fail: P  
Inspector Number: 14212  
Inspector Name: Not reported  
Property Number: 160700629380

Map ID  
Direction  
Distance  
Elevation

MAP FINDINGS

Site

Database(s)

EDR ID Number  
EPA ID Number

JT1386

East  
1/8-1/4  
0.156 mi.  
825 ft.

706 W MONTGOMERY AVE  
ROCKVILLE, MD 20850

Site 1 of 2 in cluster JT

MD LEAD

S118384584  
N/A

Actual:  
421 ft.

MD LEAD:

Focus Map:  
4

Name: Not reported  
Address: 706 W MONTGOMERY AVE  
City,State,Zip: ROCKVILLE, MD 20850  
Facility ID: 160400208080  
Cert Number: 721643  
Unit ID: SFP  
Inspection Date: 07/28/2015  
Limit Date: 07/28/2017  
Invalid: Not reported  
Company No: 14505  
Company Name: Daniel L. Perez  
Reinspection Date: 05/26/2017  
Option: Limited Lead Free, Must Reinspect Exterior Every Two Years  
Inspection Category: Lead Free  
Pass/Fail: P  
Inspector Number: 14503  
Inspector Name: Perez Daniel Luis  
Property Number: 160400208080

JN1387

South  
1/8-1/4  
0.156 mi.  
826 ft.

SARAH WANG  
9403 FERNWOOD RD  
BETHESDA, MD 20817

Site 2 of 2 in cluster JN

MD OCPCASES

S104618664  
N/A

Actual:  
329 ft.

OCPCASES:

Focus Map:  
11

Name: SARAH WANG  
Address: 9403 FERNWOOD RD  
City,State,Zip: BETHESDA, MD 20817  
Facility ID: 00-1644MO1  
Facility Status/Code: CLOSED/B-9  
Date Open: 03/29/2000  
Date Closed: 05/23/2000  
Release: YES  
Cleanup: YES  
Registration Number: Not reported

1388

NNE  
1/8-1/4  
0.157 mi.  
827 ft.

9200 EDGEWOOD DR  
GAITHERSBURG, MD 20877

MD LEAD

S117722645  
N/A

Actual:  
455 ft.

MD LEAD:

Focus Map:  
1

Name: Not reported  
Address: 9200 EDGEWOOD DR  
City,State,Zip: GAITHERSBURG, MD 20877  
Facility ID: 160900771262  
Cert Number: 693218  
Unit ID: SFP  
Inspection Date: 03/20/2015

Map ID  
Direction  
Distance  
Elevation

MAP FINDINGS

Site

Database(s)

EDR ID Number  
EPA ID Number

(Continued)

S117722645

Limit Date: Not reported  
Invalid: F  
Company No: 14505  
Company Name: Daniel L. Perez  
ReInspection Date: / /  
Option: Full Lead Free  
Inspection Category: Lead Free  
Pass/Fail: P  
Inspector Number: 14503  
Inspector Name: Perez Daniel Luis  
Property Number: 160900771262

IR1389  
NW 54 APPLE SEED LANE  
1/8-1/4 GAITHERSBURG, MD 20818  
0.158 mi.  
833 ft. Site 3 of 3 in cluster IR

MD LEAD S109129901  
N/A

Actual: MD LEAD:  
433 ft. Name: Not reported  
Focus Map: Address: 54 APPLE SEED LANE  
1 City,State,Zip: GAITHERSBURG, MD 20818  
Facility ID: 160901836193  
Cert Number: 414842  
Unit ID: Not reported  
Inspection Date: 03/23/2008  
Limit Date: Not reported  
Invalid: F  
Company No: 4014  
Company Name: Whitehall Associates, Inc.  
ReInspection Date: / /  
Option: Full Lead Free  
Inspection Category: Lead Free  
Pass/Fail: P  
Inspector Number: 4573  
Inspector Name: Hanson Buford  
Property Number: 160901836193

1390  
SW 7601 GLACKENS DRIVE  
1/8-1/4 POTOMAC, MD 20854  
0.158 mi.  
835 ft.

MD LEAD S109130888  
N/A

Actual: MD LEAD:  
278 ft. Name: Not reported  
Focus Map: Address: 7601 GLACKENS DRIVE  
5 City,State,Zip: POTOMAC, MD 20854  
Facility ID: 160400114892  
Cert Number: 400979  
Unit ID: Not reported  
Inspection Date: 12/21/2007  
Limit Date: 12/21/2009  
Invalid: F  
Company No: 4583  
Company Name: Alban Home Inspection Services, Inc.

Map ID  
Direction  
Distance  
Elevation

MAP FINDINGS

Site

Database(s)

EDR ID Number  
EPA ID Number

(Continued)

S109130888

ReInspection Date: / /  
Option: Limited Lead Free, Must Reinspect Exterior Every Two Years  
Inspection Category: Lead Free  
Pass/Fail: P  
Inspector Number: 5051  
Inspector Name: Satterfield Quintin D  
Property Number: 160400114892

1391  
SSW  
1/8-1/4  
0.158 mi.  
836 ft.

9312 PARKHILL DR W  
BETHESDA, MD 00000

MD LEAD S107665147  
N/A

Actual:  
246 ft.  
Focus Map:  
12

MD LEAD:  
Name: Not reported  
Address: 9312 PARKHILL DR W  
City,State,Zip: BETHESDA, MD 00000  
Facility ID: 160700597545  
Cert Number: 298823  
Unit ID: Not reported  
Inspection Date: 10/21/2005  
Limit Date: Not reported  
Invalid: F  
Company No: 4583  
Company Name: Alban Home Inspection Services, Inc.  
ReInspection Date: / /  
Option: BETHESDA, MD 00000  
Inspection Category: Full Risk Reduction Standard Dust Inspection  
Pass/Fail: P  
Inspector Number: 5051  
Inspector Name: Satterfield Quintin D  
Property Number: 160700597545

JU1392  
NE  
1/8-1/4  
0.159 mi.  
837 ft.

GROSVENOR PLACE, 10401  
10401 GROSVENOR LANE  
ROCKVILLE, MD 20852

FINDS 1016098756  
ECHO N/A

Site 1 of 24 in cluster JU

Actual:  
262 ft.  
Focus Map:  
9

FINDS:  
Registry ID: 110013344844  
Click Here:

Environmental Interest/Information System:

AFS (Aerometric Information Retrieval System (AIRS) Facility Subsystem) replaces the former Compliance Data System (CDS), the National Emission Data System (NEDS), and the Storage and Retrieval of Aerometric Data (SAROAD). AFS is the national repository for information concerning airborne pollution in the United States. AFS is used to track emissions and compliance data from industrial plants. AFS data are utilized by states to prepare State Implementation Plans to comply with regulatory programs and by EPA as an input for the estimation of total national emissions. AFS is undergoing a major redesign to support facility operating permits required under Title V of the Clean Air Act.



Map ID  
Direction  
Distance  
Elevation

MAP FINDINGS

Site

Database(s)

EDR ID Number  
EPA ID Number

**GROSVENOR PLACE, 10401 (Continued)**

**1016098756**

MD-EPSC (Maryland - Environmental Permit Service Center) promotes multi-media pollution prevention and provides permit assistance to business and industries. An online permit guide is available and lists all permits, licenses and approvals that are issued by MDE. US National Pollutant Discharge Elimination System (NPDES) module of the Compliance Information System (ICIS) tracks surface water permits issued under the Clean Water Act. Under NPDES, all facilities that discharge pollutants from any point source into waters of the United States are required to obtain a permit. The permit will likely contain limits on what can be discharged, impose monitoring and reporting requirements, and include other provisions to ensure that the discharge does not adversely affect water quality.  
AIR MINOR

[Click this hyperlink](#) while viewing on your computer to access additional FINDS: detail in the EDR Site Report.

**ECHO:**

Envid: 1016098756  
Registry ID: 110013344844  
DFR URL: <http://echo.epa.gov/detailed-facility-report?fid=110013344844>  
Name: GROSVENOR PLACE, 10401  
Address: 10401 GROSVENOR LANE  
City,State,Zip: ROCKVILLE, MD 20852

**JU1393**  
**NE**  
**1/8-1/4**  
**0.159 mi.**  
**837 ft.**

**10401 GROVENOR PLACE**  
**ROCKVILLE, MD 20852**  
**Site 2 of 24 in cluster JU**

**MD LEAD S121709909**  
**N/A**

**Actual:**  
**262 ft.**

**Focus Map:**  
**9**

**MD LEAD:**  
Name: Not reported  
Address: 10401 GROVENOR PLACE  
City,State,Zip: ROCKVILLE, MD 20852  
Facility ID: 160401936613  
Cert Number: 803490  
Unit ID: 605  
Inspection Date: 02/14/2018  
Limit Date: Not reported  
Invalid: Not reported  
Company No: 4014  
Company Name: Not reported  
ReInspection Date: Not reported  
Option: ROCKVILLE, MD 20852  
Inspection Category: Full Risk Reduction Standard Dust Inspection  
Pass/Fail: P  
Inspector Number: 4573  
Inspector Name: Not reported  
Property Number: 160401936613

Map ID  
Direction  
Distance  
Elevation

MAP FINDINGS

Site

Database(s)

EDR ID Number  
EPA ID Number

**JU1394**  
**NE**      **10401 GROSVENOR PLACE**  
**1/8-1/4**      **ROCKVILLE, MD 20852**  
**0.159 mi.**  
**837 ft.**      **Site 3 of 24 in cluster JU**

**MD LEAD**      **S122443542**  
                         **N/A**

**Actual:**      MD LEAD:  
**262 ft.**      Name:      Not reported  
**Focus Map:**      Address:      10401 GROSVENOR PLACE  
**9**      City,State,Zip:      ROCKVILLE, MD 20852  
                         Facility ID:      160401937812  
                         Cert Number:      826911  
                         Unit ID:      1415  
                         Inspection Date:      04/08/2018  
                         Limit Date:      Not reported  
                         Invalid:      Not reported  
                         Company No:      13773  
                         Company Name:      Not reported  
                         ReInspection Date:      Not reported  
                         Option:      ROCKVILLE, MD 20852  
                         Inspection Category:      Full Risk Reduction Standard Dust Inspection  
                         Pass/Fail:      P  
                         Inspector Number:      13775  
                         Inspector Name:      Not reported  
                         Property Number:      160401937812

**JU1395**  
**NE**      **10401 GROSVENOR PLACE**  
**1/8-1/4**      **ROCKVILLE, MD 20852**  
**0.159 mi.**  
**837 ft.**      **Site 4 of 24 in cluster JU**

**MD LEAD**      **S121381222**  
                         **N/A**

**Actual:**      MD LEAD:  
**262 ft.**      Name:      Not reported  
**Focus Map:**      Address:      10401 GROSVENOR PLACE  
**9**      City,State,Zip:      ROCKVILLE, MD 20852  
                         Facility ID:      160401938463  
                         Cert Number:      809599  
                         Unit ID:      1325  
                         Inspection Date:      10/31/2017  
                         Limit Date:      10/31/2019  
                         Invalid:      Not reported  
                         Company No:      4014  
                         Company Name:      Whitehall Associates, Inc.  
                         ReInspection Date:      / /  
                         Option:      Limited Lead Free, Must Reinspect Exterior Every Two Years  
                         Inspection Category:      Lead Free  
                         Pass/Fail:      P  
                         Inspector Number:      4573  
                         Inspector Name:      Hanson Buford  
                         Property Number:      160401938463

Map ID  
Direction  
Distance  
Elevation

MAP FINDINGS

Site

Database(s)

EDR ID Number  
EPA ID Number

**JU1396**  
**NE**      **10401 GROSVENOR PLACE**  
**1/8-1/4**      **ROCKVILLE, MD 20852**  
**0.159 mi.**  
**837 ft.**      **Site 5 of 24 in cluster JU**

**MD LEAD**      **S122443543**  
                         **N/A**

**Actual:**      MD LEAD:  
**262 ft.**      Name:      Not reported  
**Focus Map:**      Address:      10401 GROSVENOR PLACE  
**9**      City,State,Zip:      ROCKVILLE, MD 20852  
                         Facility ID:      160401939946  
                         Cert Number:      822394  
                         Unit ID:      513  
                         Inspection Date:      03/14/2018  
                         Limit Date:      Not reported  
                         Invalid:      Not reported  
                         Company No:      15360  
                         Company Name:      Not reported  
                         ReInspection Date:      Not reported  
                         Option:      ROCKVILLE, MD 20852  
                         Inspection Category:      Full Risk Reduction Standard Dust Inspection  
                         Pass/Fail:      P  
                         Inspector Number:      15366  
                         Inspector Name:      Not reported  
                         Property Number:      160401939946

**JU1397**  
**NE**      **10401 GROSVENOR PLACE**  
**1/8-1/4**      **ROCKVILLE, MD 20852**  
**0.159 mi.**  
**837 ft.**      **Site 6 of 24 in cluster JU**

**MD LEAD**      **S121381221**  
                         **N/A**

**Actual:**      MD LEAD:  
**262 ft.**      Name:      Not reported  
**Focus Map:**      Address:      10401 GROSVENOR PLACE  
**9**      City,State,Zip:      ROCKVILLE, MD 20852  
                         Facility ID:      160401937550  
                         Cert Number:      874254  
                         Unit ID:      1408  
                         Inspection Date:      06/27/2019  
                         Limit Date:      1899-12-30 00:00:00  
                         Invalid:      Not reported  
                         Company No:      14633  
                         Company Name:      Not reported  
                         ReInspection Date:      Not reported  
                         Option:      ROCKVILLE, MD 20852  
                         Inspection Category:      Full Risk Reduction Standard Dust Inspection  
                         Pass/Fail:      P  
                         Inspector Number:      14632  
                         Inspector Name:      Not reported  
                         Property Number:      160401937550  
  
                         Name:      Not reported  
                         Address:      10401 GROSVENOR PLACE  
                         City,State,Zip:      ROCKVILLE, MD 20852  
                         Facility ID:      160401937550  
                         Cert Number:      821402  
                         Unit ID:      1408  
                         Inspection Date:      10/28/2017  
                         Limit Date:      Not reported

Map ID  
Direction  
Distance  
Elevation

MAP FINDINGS

Site

Database(s)

EDR ID Number  
EPA ID Number

(Continued)

S121381221

Invalid: Not reported  
Company No: 14633  
Company Name: Lead Inspection Rental  
ReInspection Date: / /  
Option: ROCKVILLE, MD 20852  
Inspection Category: Full Risk Reduction Standard Dust Inspection  
Pass/Fail: P  
Inspector Number: 14632  
Inspector Name: de Decker Guillaume  
Property Number: 160401937550

JU1398  
NE  
1/8-1/4  
0.159 mi.  
837 ft.

10401 GROSVENOR PLACE  
ROCKVILLE, MD 20852

Site 7 of 24 in cluster JU

MD LEAD

S121381220  
N/A

Actual:  
262 ft.  
Focus Map:  
9

MD LEAD:  
Name: Not reported  
Address: 10401 GROSVENOR PLACE  
City,State,Zip: ROCKVILLE, MD 20852  
Facility ID: 160401936668  
Cert Number: 803902  
Unit ID: 1105 CONDO  
Inspection Date: 12/22/2017  
Limit Date: 12/22/2019  
Invalid: Not reported  
Company No: 14505  
Company Name: Daniel L. Perez  
ReInspection Date: / /  
Option: Limited Lead Free, Must Reinspect Exterior Every Two Years  
Inspection Category: Lead Free  
Pass/Fail: P  
Inspector Number: 14503  
Inspector Name: Perez Daniel Luis  
Property Number: 160401936668

JU1399  
NE  
1/8-1/4  
0.159 mi.  
837 ft.

10401 GROSVENOR PLACE  
ROCKVILLE, MD 20852

Site 8 of 24 in cluster JU

MD LEAD

S121709912  
N/A

Actual:  
262 ft.  
Focus Map:  
9

MD LEAD:  
Name: Not reported  
Address: 10401 GROSVENOR PLACE  
City,State,Zip: ROCKVILLE, MD 20852  
Facility ID: 160401937390  
Cert Number: 807047  
Unit ID: 212 R  
Inspection Date: 02/13/2018  
Limit Date: Not reported  
Invalid: Not reported  
Company No: 15925  
Company Name: Not reported  
ReInspection Date: Not reported

Map ID  
Direction  
Distance  
Elevation

MAP FINDINGS

Site

Database(s)

EDR ID Number  
EPA ID Number

(Continued)

S121709912

Option: ROCKVILLE, MD 20852  
Inspection Category: Lead Free  
Pass/Fail: P  
Inspector Number: 5051  
Inspector Name: Not reported  
Property Number: 160401937390

JU1400  
NE  
1/8-1/4  
0.159 mi.  
837 ft.

10401 GROSVENOR PLACE  
ROCKVILLE, MD 20852

Site 9 of 24 in cluster JU

MD LEAD S121040944  
N/A

Actual:  
262 ft.  
Focus Map:  
9

MD LEAD:

Name: Not reported  
Address: 10401 GROSVENOR PLACE  
City,State,Zip: ROCKVILLE, MD 20852  
Facility ID: 160401939480  
Cert Number: 816746  
Unit ID: 10401:216  
Inspection Date: 03/07/2018  
Limit Date: Not reported  
Invalid: Not reported  
Company No: 5503  
Company Name: Not reported  
ReInspection Date: Not reported  
Option: ROCKVILLE, MD 20852  
Inspection Category: Lead Free  
Pass/Fail: P  
Inspector Number: 4615  
Inspector Name: Not reported  
Property Number: 160401939480

Name: Not reported  
Address: 10401 GROSVENOR PLACE  
City,State,Zip: ROCKVILLE, MD 20852  
Facility ID: 160401939480  
Cert Number: 771710  
Unit ID: 216  
Inspection Date: 05/16/2017  
Limit Date: Not reported  
Invalid: Not reported  
Company No: 16381  
Company Name: #1 Thorough Property Services LLC  
ReInspection Date: / /  
Option: ROCKVILLE, MD 20852  
Inspection Category: Full Risk Reduction Standard Dust Inspection  
Pass/Fail: P  
Inspector Number: 14212  
Inspector Name: Lee, Sr. Tab Duranda  
Property Number: 160401939480

Name: Not reported  
Address: 10401 GROSVENOR PLACE  
City,State,Zip: ROCKVILLE, MD 20852  
Facility ID: 160401939480  
Cert Number: 816746  
Unit ID: 10401:216

Map ID  
Direction  
Distance  
Elevation

MAP FINDINGS

Site

Database(s)

EDR ID Number  
EPA ID Number

(Continued)

S121040944

Inspection Date: 03/07/2018  
Limit Date: Not reported  
Invalid: Not reported  
Company No: 5503  
Company Name: Not reported  
Reinspection Date: Not reported  
Option: ROCKVILLE, MD 20852  
Inspection Category: Lead Free Dust Inspection  
Pass/Fail: P  
Inspector Number: 4615  
Inspector Name: Not reported  
Property Number: 160401939480

JU1401  
NE 10401 GROSVENOR DRIVE  
1/8-1/4 ROCKVILLE, MD 20852  
0.159 mi.  
837 ft. Site 10 of 24 in cluster JU

MD LEAD S125417753  
N/A

Actual: 262 ft. MD LEAD:  
Focus Map: 9  
Name: Not reported  
Address: 10401 GROSVENOR DRIVE  
City,State,Zip: ROCKVILLE, MD 20852  
Facility ID: 160401937583  
Cert Number: 867051  
Unit ID: 523  
Inspection Date: 04/26/2019  
Limit Date: 1899-12-30 00:00:00  
Invalid: Not reported  
Company No: 16381  
Company Name: Not reported  
Reinspection Date: Not reported  
Option: ROCKVILLE, MD 20852  
Inspection Category: Full Risk Reduction Standard Dust Inspection  
Pass/Fail: P  
Inspector Number: 14212  
Inspector Name: Not reported  
Property Number: 160401937583

JU1402  
NE 10401 GROSVENOR PLACE  
1/8-1/4 ROCKVILLE, MD 20852  
0.159 mi.  
837 ft. Site 11 of 24 in cluster JU

MD LEAD S121040943  
N/A

Actual: 262 ft. MD LEAD:  
Focus Map: 9  
Name: Not reported  
Address: 10401 GROSVENOR PLACE  
City,State,Zip: ROCKVILLE, MD 20852  
Facility ID: 160401938703  
Cert Number: 814827  
Unit ID: 404  
Inspection Date: 08/15/2017  
Limit Date: 08/15/2019  
Invalid: Not reported  
Company No: 15925

Map ID  
Direction  
Distance  
Elevation

MAP FINDINGS

Site

Database(s)

EDR ID Number  
EPA ID Number

(Continued)

S121040943

Company Name: Alban Inspections, Inc.  
Reinspection Date: / /  
Option: Limited Lead Free, Must Reinspect Exterior Every Two Years  
Inspection Category: Lead Free  
Pass/Fail: P  
Inspector Number: 5051  
Inspector Name: Satterfield Quintin D  
Property Number: 160401938703

JU1403 GROSVENOR PARK III - GARAGE  
NE 10401 GROSVENOR PL  
1/8-1/4 NORTH BETHESDA, MD 20852  
0.159 mi.  
837 ft. Site 12 of 24 in cluster JU

MD OCPCASES S107240121  
MD ASBESTOS N/A  
MD LEAD

Actual:  
262 ft.

Focus Map:  
9

OCPCASES:  
Name: GROSVENOR PARK III CONDOS  
Address: 10401 GROSVENOR PLACE  
City,State,Zip: ROCKVILLE, MD 20852  
Facility ID: 16-0218MO  
Facility Status/Code: CLOSED/Tank Closure - Commercial Heating Oil  
Date Open: 10/16/2015  
Date Closed: 01/15/2016  
Release: YES  
Cleanup: YES  
Registration Number: 20593

ASBESTOS:

Name: GROSVENOR PARK III - GARAGE  
Address: 10401 GROSVENOR PL  
City,State,Zip: NORTH BETHESDA, MD 20852-  
Year: 2019  
Removal/Encapsulation/Demolition Start Date: 07/29/2019  
Removal/Encapsulation/Demolition End Date: 07/29/2019  
Days of the week worked: MON  
Volume off facility Component (Cat I) not removed: 0 Cubic Yards  
Volume off facility Component (Cat I) not removed: 0 Cubic Yards  
Volume off facility Component (Cat II) not removed: 0 Cubic Yards  
Hours worked in a day: 0700-160  
Original or resubmit: O Origina  
Number of floors in building: 17  
Pipe Cat I not removed: 0 Linear Feet  
Pipe Cat II not removed: 0 Linear Feet  
Type of Building: Vacant  
Contractor name: LVI Environmental Services Inc  
Length of project: Not reported  
Type of project from notification form: R-S Renovation (State)  
Volume off facility component Cat I non friable removed: 0 Cubic Yards  
Pipes Cat I non friable removed: 0 Linear Feet  
Surface area Cat I non friable removed: 0 Square Feet  
Volume off facility component, Cat II non friable removed: 0 Cubic Yards  
Pipe Cat II non friable removed: 0 Linear Feet  
Surface area Cat II non friable removed: 0 Square Feet  
Volume of facility component RACM removed: 0 Cubic Yards  
Pipes RACM removed: 32 Linear Feet  
Surface area RACM removed: 0 Square Feet  
Surface area Cat I not removed: 0 Square Feet

Map ID  
Direction  
Distance  
Elevation

MAP FINDINGS

Site

Database(s)

EDR ID Number  
EPA ID Number

**GROSVENOR PARK III - GARAGE (Continued)**

**S107240121**

|   |                         |
|---|-------------------------|
| Surface area Cat II not removed:                            | 0 Square Feet           |
| Site description (found in Section II of the notification): | Garage                  |
| Owner of the site:  | True                    |
| Landfill asbestos will be sent to:                          | True                    |
| Transporter of the waste:                                   | True                    |
| Facility off components units:                              | Not reported            |
| Pipes unit of measure:                                      | Linear Feet Linear Feet |
| Surface area unit of measure:                               | Square Feet             |
| Received Date:  | 07/18/2019              |
| Owner name:   | Grosvenor Park III      |
| Owner contact:  | Whittington             |
| Owner street address:                                       | 10401 Grosvenor Pl      |
| Owner street address 2:                                     | Not reported            |
| Owner city:   | North Bethesda          |
| Owner state:  | MD                      |
| Owner zip code:   | 20852-                  |
| ID number:  | 191509                  |

**MD LEAD:**

|                      |  |
|----------------------|--|
| Name:                | Not reported                                 |
| Address:             | 10401 GROSVENOR PLACE                        |
| City,State,Zip:      | ROCKVILLE, MD 20852                          |
| Facility ID:         | 160401936976                                 |
| Cert Number:         | 821441                                       |
| Unit ID:             | 1407   |
| Inspection Date:     | 01/23/2019                                   |
| Limit Date:          | 1899-12-30 00:00:00                          |
| Invalid:             | Not reported                                 |
| Company No:          | 14633  |
| Company Name:        | Not reported                                 |
| ReInspection Date:   | Not reported                                 |
| Option:              | ROCKVILLE, MD 20852                          |
| Inspection Category: | Full Risk Reduction Standard Dust Inspection |
| Pass/Fail:           | P  |
| Inspector Number:    | 14632  |
| Inspector Name:      | Not reported                                 |
| Property Number:     | 160401936976                                 |

|                      |  |
|----------------------|--|
| Name:                | Not reported                                 |
| Address:             | 10401 GROSVENOR PLACE                        |
| City,State,Zip:      | ROCKVILLE, MD 20852                          |
| Facility ID:         | 160401939877                                 |
| Cert Number:         | 857369                                       |
| Unit ID:             | G20  |
| Inspection Date:     | 01/16/2019                                   |
| Limit Date:          | 1899-12-30 00:00:00                          |
| Invalid:             | Not reported                                 |
| Company No:          | 16381  |
| Company Name:        | Not reported                                 |
| ReInspection Date:   | Not reported                                 |
| Option:              | ROCKVILLE, MD 20852                          |
| Inspection Category: | Full Risk Reduction Standard Dust Inspection |
| Pass/Fail:           | P  |
| Inspector Number:    | 14212  |
| Inspector Name:      | Not reported                                 |
| Property Number:     | 160401939877                                 |



Map ID  
Direction  
Distance  
Elevation

MAP FINDINGS

Site

Database(s)

EDR ID Number  
EPA ID Number

**GROSVENOR PARK III - GARAGE (Continued)**

**S107240121**

Name: Not reported  
Address: 10401 GROSVENOR PLACE  
City,State,Zip: ROCKVILLE, MD 20852  
Facility ID: 160401936715  
Cert Number: 878655  
Unit ID: 1605  
Inspection Date: 08/15/2019  
Limit Date: 1899-12-30 00:00:00  
Invalid: Not reported  
Company No: 7725  
Company Name: Not reported  
ReInspection Date: Not reported  
Option: ROCKVILLE, MD 20852  
Inspection Category: Full Risk Reduction Standard Dust Inspection  
Pass/Fail: P  
Inspector Number: 17547  
Inspector Name: Not reported  
Property Number: 160401936715

Name: Not reported  
Address: 10401 GROSVENOR PLACE  
City,State,Zip: ROCKVILLE, MD 20852  
Facility ID: 160401938452  
Cert Number: 854738  
Unit ID: 10401:1225  
Inspection Date: 06/27/2019  
Limit Date: 1899-12-30 00:00:00  
Invalid: Not reported  
Company No: 5503  
Company Name: Not reported  
ReInspection Date: Not reported  
Option: Full Lead Free  
Inspection Category: Lead Free Dust Inspection  
Pass/Fail: P  
Inspector Number: 4615  
Inspector Name: Not reported  
Property Number: 160401938452

Name: Not reported  
Address: 10401 GROSVENOR PLACE  
City,State,Zip: ROCKVILLE, MD 20852  
Facility ID: 160401939775  
Cert Number: 879613  
Unit ID: 1220  
Inspection Date: 07/18/2019  
Limit Date: 1899-12-30 00:00:00  
Invalid: Not reported  
Company No: 15237  
Company Name: Not reported  
ReInspection Date: Not reported  
Option: ROCKVILLE, MD 20852  
Inspection Category: Full Risk Reduction Standard Dust Inspection  
Pass/Fail: P  
Inspector Number: 15015  
Inspector Name: Not reported  
Property Number: 160401939775

Map ID  
Direction  
Distance  
Elevation

MAP FINDINGS

Site

Database(s)

EDR ID Number  
EPA ID Number

**GROSVENOR PARK III - GARAGE (Continued)**

**S107240121**

Name: Not reported  
Address: 10401 GROSVENOR PLACE  
City,State,Zip: ROCKVILLE, MD 20852  
Facility ID: 160401939605  
Cert Number: 874007  
Unit ID: 711  
Inspection Date: 07/17/2019  
Limit Date: 1899-12-30 00:00:00  
Invalid: Not reported  
Company No: 12943  
Company Name: Not reported  
ReInspection Date: Not reported  
Option: ROCKVILLE, MD 20852  
Inspection Category: Full Risk Reduction Standard Dust Inspection  
Pass/Fail: P  
Inspector Number: 12942  
Inspector Name: Not reported  
Property Number: 160401939605

Name: Not reported  
Address: 10401 GROSVENOR PLACE  
City,State,Zip: ROCKVILLE, MD 20852  
Facility ID: 160401940204  
Cert Number: 854742  
Unit ID: 10401:318  
Inspection Date: 07/15/2019  
Limit Date: 1899-12-30 00:00:00  
Invalid: Not reported  
Company No: 5503  
Company Name: Not reported  
ReInspection Date: Not reported  
Option: Full Lead Free  
Inspection Category: Lead Free Dust Inspection  
Pass/Fail: P  
Inspector Number: 4615  
Inspector Name: Not reported  
Property Number: 160401940204

Name: Not reported  
Address: 10401 GROSVENOR PLACE  
City,State,Zip: ROCKVILLE, MD 20852  
Facility ID: 160401937127  
Cert Number: 854221  
Unit ID: 324  
Inspection Date: 12/28/2018  
Limit Date: Not reported  
Invalid: Not reported  
Company No: 15925  
Company Name: Not reported  
ReInspection Date: Not reported  
Option: ROCKVILLE, MD 20852  
Inspection Category: Lead Free Dust Inspection  
Pass/Fail: P  
Inspector Number: 5051  
Inspector Name: Not reported  
Property Number: 160401937127

Map ID  
Direction  
Distance  
Elevation

MAP FINDINGS

Site

Database(s)

EDR ID Number  
EPA ID Number

**GROSVENOR PARK III - GARAGE (Continued)**

**S107240121**

Name: Not reported  
Address: 10401 GROSVENOR PLACE  
City,State,Zip: ROCKVILLE, MD 20852  
Facility ID: 160401937036  
Cert Number: 822171  
Unit ID: 10401:824  
Inspection Date: 10/26/2018  
Limit Date: Not reported  
Invalid: Not reported  
Company No: 5503  
Company Name: Not reported  
ReInspection Date: Not reported  
Option: ROCKVILLE, MD 20852  
Inspection Category: Lead Free Dust Inspection  
Pass/Fail: P  
Inspector Number: 4615  
Inspector Name: Not reported  
Property Number: 160401937036

Name: Not reported  
Address: 10401 GROSVENOR PLACE  
City,State,Zip: ROCKVILLE, MD 20852  
Facility ID: 16040194  
Cert Number: 280812  
Unit ID: 425  
Inspection Date: 12/04/2004  
Limit Date: Not reported  
Invalid: F  
Company No: 4835  
Company Name: Homesafe Lead Services, Inc.  
ReInspection Date: / /  
Option: ROCKVILLE, MD 20852  
Inspection Category: Full Risk Reduction Standard Dust Inspection  
Pass/Fail: P  
Inspector Number: 4301  
Inspector Name: Paul Robert M  
Property Number: 16040194

[Click this hyperlink](#) while viewing on your computer to access  
19 additional MD LEAD: record(s) in the EDR Site Report.

**JU1404**  
**NE**  
**1/8-1/4**  
**0.159 mi.**  
**837 ft.**

**10401 GROSVENOR PLACE**  
**ROCKVILLE, MD 20852**  
**Site 13 of 24 in cluster JU**

**MD LEAD S121709910**  
**N/A**

**Actual:**  
**262 ft.**  
**Focus Map:**  
**9**

MD LEAD:  
Name: Not reported  
Address: 10401 GROSVENOR PLACE  
City,State,Zip: ROCKVILLE, MD 20852  
Facility ID: 160401936841  
Cert Number: 822811  
Unit ID: 10401:1626  
Inspection Date: 02/23/2018  
Limit Date: Not reported  
Invalid: Not reported  
Company No: 4329

Map ID  
Direction  
Distance  
Elevation

MAP FINDINGS

Site

Database(s)

EDR ID Number  
EPA ID Number

(Continued)

S121709910

Company Name: Not reported  
ReInspection Date: Not reported  
Option: ROCKVILLE, MD 20852  
Inspection Category: Lead Free  
Pass/Fail: P  
Inspector Number: 4321  
Inspector Name: Not reported  
Property Number: 160401936841

JU1405  
NE  
1/8-1/4  
0.159 mi.  
837 ft.  
GROSVENOR PLACE, 10401  
10401 GROSVENOR PLACE  
ROCKVILLE, MD 20814  
Site 14 of 24 in cluster JU

US AIRS 1006766244  
N/A

Actual: 262 ft.  
Focus Map: 9  
US AIRS MINOR:  
Envid: 1006766244  
Region Code: 03  
Programmatic ID: AIR MD0000002403100093  
Facility Registry ID: 110013344844  
D and B Number: Not reported  
Primary SIC Code: 6513  
NAICS Code: 531110  
Default Air Classification Code: MIN  
Facility Type of Ownership Code: POF  
Air CMS Category Code: Not reported  
HPV Status: Not reported

JU1406  
NE  
1/8-1/4  
0.159 mi.  
837 ft.  
10401 GROSUENOR PLACE  
ROCKVILLE, MD 20852  
Site 15 of 24 in cluster JU

MD LEAD S118384630  
N/A

Actual: 262 ft.  
Focus Map: 9  
MD LEAD:  
Name: Not reported  
Address: 10401 GROSUENOR PLACE  
City,State,Zip: ROCKVILLE, MD 20852  
Facility ID: 160401937732  
Cert Number: 723083  
Unit ID: 615  
Inspection Date: 07/07/2015  
Limit Date: 07/07/2017  
Invalid: Not reported  
Company No: 4014  
Company Name: Whitehall Associates, Inc.  
ReInspection Date: 05/23/2017  
Option: Limited Lead Free, Must Reinspect Exterior Every Two Years  
Inspection Category: Lead Free  
Pass/Fail: P  
Inspector Number: 4573  
Inspector Name: Hanson Buford  
Property Number: 160401937732

Map ID  
Direction  
Distance  
Elevation

MAP FINDINGS

Site

Database(s)

EDR ID Number  
EPA ID Number

**JU1407**  
**NE**  
**1/8-1/4**  
**0.159 mi.**  
**837 ft.**  
**GROSVENOR PLACE, 10401**  
**10401 GROSVENOR PLACE**  
**ROCKVILLE, MD 20852**  
**Site 16 of 24 in cluster JU**

**FINDS** **1007822556**  
**N/A**

**Actual:** **262 ft.**  
**FINDS:**  
Registry ID: 110019852471

**Focus Map:**  
**9**  
Click Here:

Environmental Interest/Information System:

MD-PEMIS (Maryland - Permanent (Air) Emission) database houses data related to Air Emissions. Also known to the EPA as National Emissions Inventory (NEI).

[Click this hyperlink](#) while viewing on your computer to access additional FINDS: detail in the EDR Site Report.

**JU1408**  
**NE**  
**1/8-1/4**  
**0.159 mi.**  
**837 ft.**  
**10401 GROSVENOR PLACE**  
**ROCKVILLE, MD 20852**  
**Site 17 of 24 in cluster JU**

**MD LEAD** **S121040942**  
**N/A**

**Actual:** **262 ft.**  
**Focus Map:**  
**9**  
**MD LEAD:**  
Name: Not reported  
Address: 10401 GROSVENOR PLACE  
City,State,Zip: ROCKVILLE, MD 20852  
Facility ID: 160401937903  
Cert Number: 773568  
Unit ID: 1016  
Inspection Date: 05/24/2017  
Limit Date: 05/24/2019  
Invalid: Not reported  
Company No: 7725  
Company Name: Professional Environmental Services  
Reinspection Date: / /  
Option: Limited Lead Free, Must Reinspect Exterior Every Two Years  
Inspection Category: Lead Free  
Pass/Fail: P  
Inspector Number: 15773  
Inspector Name: Nguyen Dung Duong  
Property Number: 160401937903

**JU1409**  
**NE**  
**1/8-1/4**  
**0.159 mi.**  
**837 ft.**  
**GROSVENOR PARK III**  
**10401 GROSVENOR**  
**NORTH BETHESDA, MD 20852**  
**Site 18 of 24 in cluster JU**

**MD ASBESTOS** **S121455359**  
**N/A**

**Actual:** **262 ft.**  
**Focus Map:**  
**9**  
**ASBESTOS:**  
Name: GROSVENOR PARK III  
Address: 10401 GROSVENOR  
City,State,Zip: NORTH BETHESDA, MD 20852-  
Year: 2015  
Removal/Encapsulation/Demolition Start Date: 04/27/2015  
Removal/Encapsulation/Demolition End Date: 05/11/2015  
Days of the week worked: MON-FRI  
Volume off facility Component (Cat I) not removed: 0 Cubic Yards

Map ID  
Direction  
Distance  
Elevation

MAP FINDINGS

Site

Database(s)

EDR ID Number  
EPA ID Number

**GROSVENOR PARK III (Continued)**

**S121455359**

Volume off facility Component (Cat I) not removed: 0 Cubic Yards  
Volume off facility Component (Cat II) not removed: 0 Cubic Yards  
Hours worked in a day: 0830-170  
Original or resubmit: R Revised  
Number of floors in building: 16  
Pipe Cat I not removed: 0 Linear Feet  
Pipe Cat II not removed: 0 Linear Feet  
Type of Building: Residence  
Contractor name: Asbestos Specialists Inc  
Length of project: Not reported  
Type of project from notification form: S-N Non-NESHAP Renovation/Dem  
Volume off facility component Cat I non friable removed: 0 Cubic Yards  
Pipes Cat I non friable removed: 624 Linear Feet  
Surface area Cat I non friable removed: 0 Square Feet  
Volume off facility component, Cat II non friable removed: 0 Cubic Yards  
Pipe Cat II non friable removed: 0 Linear Feet  
Surface area Cat II non friable removed: 0 Square Feet  
Volume of facility component RACM removed: 0 Cubic Yards  
Pipes RACM removed: 0 Linear Feet  
Surface area RACM removed: 0 Square Feet  
Surface area Cat I not removed: 0 Square Feet  
Surface area Cat II not removed: 0 Square Feet  
Site description (found in Section II of the notification): 16th floor top of pipe risers  
Owner of the site: TRUE  
Landfill asbestos will be sent to: TRUE  
Transporter of the waste: TRUE  
Facility off components units: Not reported  
Pipes unit of measure: Linear Feet Linear Feet  
Surface area unit of measure: Square Feet  
Received Date: 03/23/2015  
Owner name: Grosvenor Park III  
Owner contact: Whittington  
Owner street address: 10401 Grosvenor Pl  
Owner street address 2: Not reported  
Owner city: North Bethesda  
Owner state: MD  
Owner zip code: 20852-  
ID number: 150506

**JU1410** **GROSVENOR PARK III CONDOMINIUMS**  
**NE** **10401 GROSVENOR PLACE**  
**1/8-1/4** **NORTH BETHESDA, MD 20852**  
**0.159 mi.**  
**837 ft.** **Site 19 of 24 in cluster JU**

**MD UST** **U004248648**  
**MD Financial Assurance** **N/A**

**Actual:** **UST:**  
**262 ft.** Facility Id: 20593  
**Focus Map:** Oper Name: Frank Flynn  
**9** Form Name: Karen Kamachaitis  
Form Title: Owner's Rep  
Form Date: 12/02/2015  
Owner Id: 5079

**Owner:**  
Owner Name: Grosvenor Park III Condominiums  
Owner Address: 10401 Grosvenor Place  
Owner City: Rockville  
Owner State: MD

Map ID  
Direction  
Distance  
Elevation

MAP FINDINGS

Site

Database(s)

EDR ID Number  
EPA ID Number

**GROSVENOR PARK III CONDOMINIUMS (Continued)**

**U004248648**

Owner Zip: 20852  
Owner Phone: (301) 493-9200  
Owner Contact: Frank Flynn

**Tanks:**

Tank ID: 1  
**Tank Status: Permanently Out Of Use**  
Tank Capacity: Not reported  
Substance Description: Heating Oil  
Tank Compartment: False  
Compartment Compartment: A  
Date Installed: 10/16/1991  
Tank Material Desc: Composite (Steel w/ FRP)  
Pipe Material Desc: Fiberglass Reinforced Plastic

Tank ID: 2  
**Tank Status: Currently In Use**  
Tank Capacity: Not reported  
Substance Description: Heating Oil  
Tank Compartment: False  
Compartment Compartment: A  
Date Installed: 11/01/2015  
Tank Material Desc: Composite (Steel w/ FRP)  
Pipe Material Desc: Flexible Plastic

**MD Financial Assurance 2:**

Name: GROSVENOR PARK III CONDOMINIUMS  
Address: 10401 GROSVENOR PLACE  
City,State,Zip: NORTH BETHESDA, MD 20852  
Region: 2  
Facility ID: 20593  
Self Insured: False  
Insurance: False  
Risk Retention Group: False  
Guarantee: False  
Surety Bonds: False  
Letter of Credit: False  
State Fund: False  
Other Finance: False  
Finance Comments: Not reported  
FR Not Listed: False

JU1411  
NE  
1/8-1/4  
0.159 mi.  
837 ft.

**10401 GROSVENOR PLACE  
BETHESDA, MD 20852  
Site 20 of 24 in cluster JU**

**MD LEAD S116236087  
N/A**

**Actual:  
262 ft.  
Focus Map:  
9**

**MD LEAD:**  
Name: Not reported  
Address: 10401 GROSVENOR PLACE  
City,State,Zip: BETHESDA, MD 20852  
Facility ID: 160401940331  
Cert Number: 644247  
Unit ID: 1109  
Inspection Date: 11/25/2013

Map ID  
Direction  
Distance  
Elevation

MAP FINDINGS

Site

Database(s)

EDR ID Number  
EPA ID Number

(Continued)

S116236087

Limit Date: Not reported  
Invalid: F  
Company No: 4014  
Company Name: Whitehall Associates, Inc.  
ReInspection Date: / /  
Option: BETHESDA, MD 20852  
Inspection Category: Full Risk Reduction Standard Dust Inspection  
Pass/Fail: P  
Inspector Number: 4573  
Inspector Name: Hanson Buford  
Property Number: 160401940331

JU1412  
NE 10401 GROSVENOR PLACE  
1/8-1/4 BETHESDA, MD 20852  
0.159 mi.  
837 ft. Site 21 of 24 in cluster JU

MD LEAD S121377560  
N/A

Actual: MD LEAD:  
262 ft. Name: Not reported  
Focus Map: Address: 10401 GROSVENOR PLACE  
9 City,State,Zip: BETHESDA, MD 20852  
Facility ID: 040193672616  
Cert Number: 769760  
Unit ID: 426  
Inspection Date: 12/21/2017  
Limit Date: Not reported  
Invalid: Not reported  
Company No: 10379  
Company Name: Enviro-Tech Services, Inc.  
ReInspection Date: / /  
Option: BETHESDA, MD 20852  
Inspection Category: Full Risk Reduction Standard Dust Inspection  
Pass/Fail: P  
Inspector Number: 8151  
Inspector Name: Adib-Samii Hassan A.  
Property Number: 040193672616

JU1413  
NE 10401 GROSVENOR PLACE  
1/8-1/4 NORTH BETHESDA, MD 20852  
0.159 mi.  
837 ft. Site 22 of 24 in cluster JU

MD LEAD S121709911  
N/A

Actual: MD LEAD:  
262 ft. Name: Not reported  
Focus Map: Address: 10401 GROSVENOR PLACE  
9 City,State,Zip: NORTH BETHESDA, MD 20852  
Facility ID: 160401937218  
Cert Number: 815067  
Unit ID: 1212  
Inspection Date: 01/08/2018  
Limit Date: Not reported  
Invalid: Not reported  
Company No: 16515  
Company Name: Not reported



Map ID  
Direction  
Distance  
Elevation

MAP FINDINGS

Site

Database(s)

EDR ID Number  
EPA ID Number

(Continued)

S121709911

ReInspection Date: Not reported  
Option: NORTH BETHESDA, MD 20852  
Inspection Category: Full Risk Reduction Standard Dust Inspection  
Pass/Fail: P  
Inspector Number: 14247  
Inspector Name: Not reported  
Property Number: 160401937218

Name: Not reported  
Address: 10401 GROSVENOR PLACE  
City,State,Zip: NORTH BETHESDA, MD 20852  
Facility ID: 160401937218  
Cert Number: 815067  
Unit ID: 1212  
Inspection Date: 01/08/2018  
Limit Date: Not reported  
Invalid: Not reported  
Company No: 16515  
Company Name: Not reported  
ReInspection Date: Not reported  
Option: NORTH BETHESDA, MD 20852  
Inspection Category: Full Risk Reduction Standard Dust Inspection  
Pass/Fail: P  
Inspector Number: 14247  
Inspector Name: Not reported  
Property Number: 160401937218

Name: Not reported  
Address: 10401 GROSVENOR PLACE  
City,State,Zip: NORTH BETHESDA, MD 20852  
Facility ID: 160401937218  
Cert Number: 815067  
Unit ID: 1212  
Inspection Date: 01/08/2018  
Limit Date: Not reported  
Invalid: Not reported  
Company No: 16515  
Company Name: Not reported  
ReInspection Date: Not reported  
Option: NORTH BETHESDA, MD 20852  
Inspection Category: Full Risk Reduction Standard Dust Inspection  
Pass/Fail: P  
Inspector Number: 14247  
Inspector Name: Not reported  
Property Number: 160401937218

JU1414 GROSVENOR PARK III  
NE 10401 GROSVENOR PL  
1/8-1/4 NORTH BETHESDA, MD 20852  
0.159 mi.  
837 ft. Site 23 of 24 in cluster JU

MD ASBESTOS S121455358  
N/A

Actual: 262 ft. ASBESTOS:  
Focus Map: 9  
Name: GROSVENOR PARK III  
Address: 10401 GROSVENOR PL  
City,State,Zip: NORTH BETHESDA, MD 20852-  
Year: 2018  
Removal/Encapsulation/Demolition Start Date: 07/02/2018

Map ID  
Direction  
Distance  
Elevation

MAP FINDINGS

Site

Database(s)

EDR ID Number  
EPA ID Number

**GROSVENOR PARK III (Continued)**

**S121455358**

|   |                           |
|---|---------------------------|
| Removal/Encapsulation/Demolition End Date:                  | 07/05/2018                |
| Days of the week worked:                                    | MON-THUR                  |
| Volume off facility Component (Cat I) not removed:          | 0 Cubic Yards             |
| Volume off facility Component (Cat I) not removed:          | 0 Cubic Yards             |
| Volume off facility Component (Cat II) not removed:         | 0 Cubic Yards             |
| Hours worked in a day:                                      | 0730-163                  |
| Original or resubmit:                                       | O Original                |
| Number of floors in building:                               | 16                        |
| Pipe Cat I not removed:                                     | 0 Linear Feet             |
| Pipe Cat II not removed:                                    | 0 Linear Feet             |
| Type of Building:   | Residence                 |
| Contractor name:  | Asbestos Specialists Inc  |
| Length of project:  | Not reported              |
| Type of project from notification form:                     | N Renovation (NESHAP)     |
| Volume off facility component Cat I non friable removed:    | 0 Cubic Yards             |
| Pipes Cat I non friable removed:                            | 0 Linear Feet             |
| Surface area Cat I non friable removed:                     | 0 Square Feet             |
| Volume off facility component, Cat II non friable removed:  | 0 Cubic Yards             |
| Pipe Cat II non friable removed:                            | 0 Linear Feet             |
| Surface area Cat II non friable removed:                    | 0 Square Feet             |
| Volume of facility component RACM removed:                  | 0 Cubic Yards             |
| Pipes RACM removed:   | 0 Linear Feet             |
| Surface area RACM removed:                                  | 660 Square Feet           |
| Surface area Cat I not removed:                             | 0 Square Feet             |
| Surface area Cat II not removed:                            | 0 Square Feet             |
| Site description (found in Section II of the notification): | Basement Boiler Room      |
| Owner of the site:  | True                      |
| Landfill asbestos will be sent to:                          | True                      |
| Transporter of the waste:                                   | True                      |
| Facility off components units:                              | Not reported              |
| Pipes unit of measure:                                      | Linear Feet               |
| Surface area unit of measure:                               | Square Feet Square Feet   |
| Received Date:  | 06/04/2018                |
| Owner name:   | Grosvenor Park III        |
| Owner contact:  | Whittington               |
| Owner street address:                                       | 10401 Grosvenor Pl        |
| Owner street address 2:                                     | Not reported              |
| Owner city:   | North Bethesda            |
| Owner state:  | MD                        |
| Owner zip code:   | 20852-                    |
| ID number:  | 181125                    |
| Name:   | GROSVENOR PARK III        |
| Address:  | 10401 GROSVENOR PL        |
| City,State,Zip:   | NORTH BETHESDA, MD 20852- |
| Year:   | 2016                      |
| Removal/Encapsulation/Demolition Start Date:                | 06/08/2015                |
| Removal/Encapsulation/Demolition End Date:                  | 07/18/2016                |
| Days of the week worked:                                    | MON-FRI                   |
| Volume off facility Component (Cat I) not removed:          | 0 Cubic Yards             |
| Volume off facility Component (Cat I) not removed:          | 0 Cubic Yards             |
| Volume off facility Component (Cat II) not removed:         | 0 Cubic Yards             |
| Hours worked in a day:                                      | 0830-170                  |
| Original or resubmit:                                       | R Revised                 |
| Number of floors in building:                               | 16                        |
| Pipe Cat I not removed:                                     | 0 Linear Feet             |
| Pipe Cat II not removed:                                    | 0 Linear Feet             |

Map ID  
Direction  
Distance  
Elevation

MAP FINDINGS

Site

Database(s)

EDR ID Number  
EPA ID Number

**GROSVENOR PARK III (Continued)**

**S121455358**

|   |                                |
|---|--------------------------------|
| Type of Building:   | Residence                      |
| Contractor name:  | Asbestos Specialists Inc       |
| Length of project:  | Not reported                   |
| Type of project from notification form:                     | S-N Non-NESHAP Renovation/Dem  |
| Volume off facility component Cat I non friable removed:    | 0 Cubic Yards                  |
| Pipes Cat I non friable removed:                            | 624 Linear Feet                |
| Surface area Cat I non friable removed:                     | 0 Square Feet                  |
| Volume off facility component, Cat II non friable removed:  | 0 Cubic Yards                  |
| Pipe Cat II non friable removed:                            | 0 Linear Feet                  |
| Surface area Cat II non friable removed:                    | 0 Square Feet                  |
| Volume of facility component RACM removed:                  | 0 Cubic Yards                  |
| Pipes RACM removed:   | 0 Linear Feet                  |
| Surface area RACM removed:                                  | 0 Square Feet                  |
| Surface area Cat I not removed:                             | 0 Square Feet                  |
| Surface area Cat II not removed:                            | 0 Square Feet                  |
| Site description (found in Section II of the notification): | pipe risers 1-52 16th flr hall |
| Owner of the site:  | TRUE                           |
| Landfill asbestos will be sent to:                          | TRUE                           |
| Transporter of the waste:                                   | TRUE                           |
| Facility off components units:                              | Not reported                   |
| Pipes unit of measure:                                      | Linear Feet Linear Feet        |
| Surface area unit of measure:                               | Square Feet Square Feet        |
| Received Date:  | 02/19/2016                     |
| Owner name:   | Grosvenor Park III             |
| Owner contact:  | Whittington                    |
| Owner street address:                                       | 10401 Grosvenor PI             |
| Owner street address 2:                                     | Not reported                   |
| Owner city:   | North Bethesda                 |
| Owner state:  | MD                             |
| Owner zip code:   | 20852-                         |
| ID number:  | 160856                         |

**JU1415** **GROSVENOR PARK III- 34 LOCATIONS**  
**NE** **10401 GROSVENOR**  
**1/8-1/4** **NORTH BETHESDA, MD 20852**  
**0.159 mi.**  
**837 ft.** **Site 24 of 24 in cluster JU**

**MD ASBESTOS** **S121455357**  
**N/A**

|                                  |   |                                  |
|----------------------------------|---|----------------------------------|
| <b>Actual:</b><br><b>262 ft.</b> | <b>ASBESTOS:</b>                                    |                                  |
| <b>Focus Map:</b><br><b>9</b>    | Name:   | GROSVENOR PARK III- 34 LOCATIONS |
|                                  | Address:  | 10401 GROSVENOR                  |
|                                  | City,State,Zip:                                     | NORTH BETHESDA, MD 20852-        |
|                                  | Year:   | 2015                             |
|                                  | Removal/Encapsulation/Demolition Start Date:        | 07/14/2015                       |
|                                  | Removal/Encapsulation/Demolition End Date:          | 07/15/2015                       |
|                                  | Days of the week worked:                            | TUES-WED                         |
|                                  | Volume off facility Component (Cat I) not removed:  | 0 Cubic Yards                    |
|                                  | Volume off facility Component (Cat I) not removed:  | 0 Cubic Yards                    |
|                                  | Volume off facility Component (Cat II) not removed: | 0 Cubic Yards                    |
|                                  | Hours worked in a day:                              | 0800-170                         |
|                                  | Original or resubmit:                               | O Origina                        |
|                                  | Number of floors in building:                       | 17                               |
|                                  | Pipe Cat I not removed:                             | 0 Linear Feet                    |
|                                  | Pipe Cat II not removed:                            | 0 Linear Feet                    |
|                                  | Type of Building:                                   | Vacant                           |
|                                  | Contractor name:                                    | Northstar Contracting Group      |
|                                  | Length of project:                                  | Not reported                     |
|                                  | Type of project from notification form:             | S-N Non-NESHAP Renovation/Dem    |

Map ID  
Direction  
Distance  
Elevation

MAP FINDINGS

Site

Database(s)

EDR ID Number  
EPA ID Number

**GROSVENOR PARK III- 34 LOCATIONS (Continued)**

**S121455357**

Volume off facility component Cat I non friable removed: 0 Cubic Yards  
Pipes Cat I non friable removed: 0 Linear Feet  
Surface area Cat I non friable removed: 34 Square Feet  
Volume off facility component, Cat II non friable removed: 0 Cubic Yards  
Pipe Cat II non friable removed: 0 Linear Feet  
Surface area Cat II non friable removed: 0 Square Feet  
Volume of facility component RACM removed: 0 Cubic Yards  
Pipes RACM removed: 0 Linear Feet  
Surface area RACM removed: 0 Square Feet  
Surface area Cat I not removed: 0 Square Feet  
Surface area Cat II not removed: 0 Square Feet  
Site description (found in Section II of the notification): throughout building  
Owner of the site: TRUE  
Landfill asbestos will be sent to: TRUE  
Transporter of the waste: TRUE  
Facility off components units: Not reported  
Pipes unit of measure: Linear Feet Linear Feet  
Surface area unit of measure: Square Feet Square Feet  
Received Date: 07/02/2015  
Owner name: Grosvenor Park III  
Owner contact: Flynn  
Owner street address: 10401 Grosvenor Pl  
Owner street address 2: Not reported  
Owner city: North Bethesda  
Owner state: MD  
Owner zip code: 20852-  
ID number: 151404

**IZ1416**  
**WSW**  
**1/8-1/4**  
**0.159 mi.**  
**838 ft.**

**4843 BROAD BROOK DRIVE**  
**BETHESDA, MD 00000**  
**Site 2 of 2 in cluster IZ**

**MD LEAD S118555848**  
**N/A**

**Actual:**  
**236 ft.**

**Focus Map:**  
**9**

**MD LEAD:**  
Name: Not reported  
Address: 4843 BROAD BROOK DRIVE  
City,State,Zip: BETHESDA, MD 20814  
Facility ID: 160701628368  
Cert Number: 845001  
Unit ID: Not reported  
Inspection Date: 08/21/2018  
Limit Date: Not reported  
Invalid: Not reported  
Company No: 4014  
Company Name: Not reported  
ReInspection Date: Not reported  
Option: BETHESDA, MD 20814  
Inspection Category: Full Risk Reduction Standard Dust Inspection  
Pass/Fail: P  
Inspector Number: 4573  
Inspector Name: Not reported  
Property Number: 160701628368  
  
Name: Not reported  
Address: 4843 BROAD BROOK DRIVE  
City,State,Zip: BETHESDA, MD 00000  
Facility ID: 160701628368

Map ID  
Direction  
Distance  
Elevation

MAP FINDINGS

Site

Database(s)

EDR ID Number  
EPA ID Number

(Continued)

S118555848

Cert Number: 770312  
Unit ID: BASEMENT  
Inspection Date: 06/19/2017  
Limit Date: Not reported  
Invalid: Not reported  
Company No: 4014  
Company Name: Whitehall Associates, Inc.  
ReInspection Date: / /  
Option: BETHESDA, MD 00000  
Inspection Category: Full Risk Reduction Standard Dust Inspection  
Pass/Fail: P  
Inspector Number: 4573  
Inspector Name: Hanson Buford  
Property Number: 160701628368

Name: Not reported  
Address: 4843 BROAD BRANCH DR  
City,State,Zip: BETHESDA, MD 20814  
Facility ID: 160701628368  
Cert Number: 728271  
Unit ID: Not reported  
Inspection Date: 12/21/2015  
Limit Date: Not reported  
Invalid: Not reported  
Company No: 4014  
Company Name: Whitehall Associates, Inc.  
ReInspection Date: / /  
Option: BETHESDA, MD 20814  
Inspection Category: Full Risk Reduction Standard Dust Inspection  
Pass/Fail: P  
Inspector Number: 4573  
Inspector Name: Hanson Buford  
Property Number: 160701628368

1417  
SE  
1/8-1/4  
0.159 mi.  
841 ft.

6002 RYLAND DR  
BETHESDA, MD 20817

MD LEAD S108424271  
N/A

Actual:  
323 ft.  
Focus Map:  
8

MD LEAD:  
Name: Not reported  
Address: 6002 RYLAND DR  
City,State,Zip: BETHESDA, MD 20817  
Facility ID: 160700576224  
Cert Number: 413241  
Unit ID: SINGLE  
Inspection Date: 05/19/2008  
Limit Date: Not reported  
Invalid: F  
Company No: 7725  
Company Name: Professional Environmental Services  
ReInspection Date: / /  
Option: BETHESDA, MD 20817  
Inspection Category: Full Risk Reduction Standard Dust Inspection  
Pass/Fail: P  
Inspector Number: 3485  
Inspector Name: Smiler Hal

Map ID  
Direction  
Distance  
Elevation

MAP FINDINGS

Site

Database(s)

EDR ID Number  
EPA ID Number

(Continued)

S108424271

Property Number: 160700576224  
  
Name: Not reported  
Address: 6002 RYLAND DR  
City,State,Zip: BETHESDA, MD 20817  
Facility ID: 160700576224  
Cert Number: 360971  
Unit ID: SINGLE  
Inspection Date: 01/08/2007  
Limit Date: Not reported  
Invalid: F  
Company No: 7725  
Company Name: Professional Environmental Services  
ReInspection Date: / /  
Option: BETHESDA, MD 20817  
Inspection Category: Full Risk Reduction Standard Dust Inspection  
Pass/Fail: P  
Inspector Number: 3485  
Inspector Name: Smiler Hal  
Property Number: 160700576224

JV1418

NNE

1/8-1/4

0.160 mi.

844 ft.

10301 MONTROSE AVE  
, MD 20814

Site 1 of 11 in cluster JV

MD LEAD

S107240133

N/A

Actual:  
236 ft.

Focus Map:  
9

MD LEAD:  
Name: Not reported  
Address: 10301 MONTROSE AVE  
City,State,Zip: MD 20814  
Facility ID: 160402075585  
Cert Number: 083058  
Unit ID: 202  
Inspection Date: 06/02/1998  
Limit Date: Not reported  
Invalid: F  
Company No: 2635  
Company Name: Environmental Assessment Testing & Analysis  
ReInspection Date: / /  
Option: Full Lead Free  
Inspection Category: Lead Free  
Pass/Fail: P  
Inspector Number: 2579  
Inspector Name: Wodka Michael  
Property Number: 160402075585

Map ID  
Direction  
Distance  
Elevation

MAP FINDINGS

Site

Database(s)

EDR ID Number  
EPA ID Number

1419  
SSE  
1/8-1/4  
0.161 mi.  
849 ft.

9603 PAGE AVE  
BETHESDA, MD 00000

MD LEAD S107241404  
N/A

Actual:  
360 ft.  
Focus Map:  
8

MD LEAD:  
Name: Not reported  
Address: 9603 PAGE AVE  
City,State,Zip: BETHESDA, MD 00000  
Facility ID: 160700692186  
Cert Number: 247539  
Unit ID: Not reported  
Inspection Date: 12/09/2003  
Limit Date: 12/09/2005  
Invalid: F  
Company No: 4583  
Company Name: Alban Home Inspection Services, Inc.  
ReInspection Date: / /  
Option: Limited Lead Free, Must Reinspect Exterior Every Two Years  
Inspection Category: Lead Free  
Pass/Fail: P  
Inspector Number: 5051  
Inspector Name: Satterfield Quintin D  
Property Number: 160700692186

JW1420  
NNW  
1/8-1/4  
0.161 mi.  
852 ft.

7621 EDENWOOD COURT  
BETHESDA, MD 20817  
Site 1 of 2 in cluster JW

MD LEAD S118901971  
N/A

Actual:  
224 ft.  
Focus Map:  
10

MD LEAD:  
Name: Not reported  
Address: 7621 EDENWOOD COURT  
City,State,Zip: BETHESDA, MD 20817  
Facility ID: 161000873667  
Cert Number: 762018  
Unit ID: SFP  
Inspection Date: 08/26/2016  
Limit Date: Not reported  
Invalid: Not reported  
Company No: 4459  
Company Name: Arc Environmental, Inc.  
ReInspection Date: / /  
Option: Full Lead Free  
Inspection Category: Lead Free  
Pass/Fail: P  
Inspector Number: 15757  
Inspector Name: Walter Sean Donovan  
Property Number: 161000873667

Map ID  
Direction  
Distance  
Elevation

MAP FINDINGS

Site

Database(s)

EDR ID Number  
EPA ID Number

1421  
SSE  
1/8-1/4  
0.162 mi.  
855 ft.

9309 FRIARS ROAD  
BETHESDA, MD 20817

MD LEAD S107241444  
N/A

Actual:  
309 ft.

Focus Map:  
11

MD LEAD:

Name: Not reported  
Address: 9309 FRIARS ROAD  
City,State,Zip: BETHESDA, MD 20817  
Facility ID: 160701741751  
Cert Number: 096443  
Unit ID: Not reported  
Inspection Date: 01/30/2002  
Limit Date: Not reported  
Invalid: F  
Company No: 4835  
Company Name: Homesafe Lead Services, Inc.  
ReInspection Date: / /  
Option: BETHESDA, MD 20817  
Inspection Category: Full Risk Reduction Standard Dust Inspection  
Pass/Fail: P  
Inspector Number: 4301  
Inspector Name: Paul Robert M  
Property Number: 160701741751

1422  
NW  
1/8-1/4  
0.162 mi.  
856 ft.

7212 BELLS MILL ROAD  
BETHESDA, MD 20815

MD LEAD S121036837  
N/A

Actual:  
302 ft.

Focus Map:  
7

MD LEAD:

Name: Not reported  
Address: 7212 BELLS MILL ROAD  
City,State,Zip: BETHESDA, MD 20817  
Facility ID: 161000851477  
Cert Number: 872706  
Unit ID: SFP  
Inspection Date: 07/17/2019  
Limit Date: 1899-12-30 00:00:00  
Invalid: Not reported  
Company No: 13773  
Company Name: Not reported  
ReInspection Date: Not reported  
Option: BETHESDA, MD 20817  
Inspection Category: Full Risk Reduction Standard Dust Inspection  
Pass/Fail: P  
Inspector Number: 13775  
Inspector Name: Not reported  
Property Number: 161000851477

Name: Not reported  
Address: 7212 BELLS MILL ROAD  
City,State,Zip: BETHESDA, MD 20815  
Facility ID: 1000851477  
Cert Number: 792568  
Unit ID: Not reported  
Inspection Date: 09/05/2017  
Limit Date: Not reported



Map ID  
Direction  
Distance  
Elevation

MAP FINDINGS

Site

Database(s)

EDR ID Number  
EPA ID Number

(Continued)

S121036837

Invalid: Not reported  
Company No: 15525  
Company Name: Alan Keith Perez  
ReInspection Date: / /  
Option: BETHESDA, MD 20815  
Inspection Category: Full Risk Reduction Standard Dust Inspection  
Pass/Fail: P  
Inspector Number: 15524  
Inspector Name: Perez Alan Keith K  
Property Number: 1000851477

JV1423  
NNE  
1/8-1/4  
0.164 mi.  
865 ft.

10303 MONTROSE AVE  
BETHESDA, MD 00000  
Site 2 of 11 in cluster JV

MD LEAD S121040956  
N/A

Actual:  
236 ft.  
Focus Map:  
9

MD LEAD:  
Name: Not reported  
Address: 10303 MONTROSE AVE  
City,State,Zip: BETHESDA, MD 00000  
Facility ID: 160402075632  
Cert Number: 744311  
Unit ID: 102  
Inspection Date: 10/06/2016  
Limit Date: Not reported  
Invalid: Not reported  
Company No: 15672  
Company Name: Environmental Testing Solutions, LLC  
ReInspection Date: / /  
Option: BETHESDA, MD 00000  
Inspection Category: Full Risk Reduction Standard Dust Inspection  
Pass/Fail: P  
Inspector Number: 15670  
Inspector Name: Thomas Jacqueline Maria  
Property Number: 160402075632

JE1424  
SW  
1/8-1/4  
0.164 mi.  
865 ft.

WEST SIDE DRIVE  
423 WEST SIDE DRIVE  
GAITHERSBURG, MD 20878  
Site 2 of 4 in cluster JE

MD ASBESTOS S121459241  
N/A

Actual:  
425 ft.  
Focus Map:  
1

ASBESTOS:  
Name: WEST SIDE DRIVE  
Address: 423 WEST SIDE DRIVE  
City,State,Zip: GAITHERSBURG, MD 20878  
Year: 2016  
Removal/Encapsulation/Demolition Start Date: 01/28/2016  
Removal/Encapsulation/Demolition End Date: 01/28/2016  
Days of the week worked: THURS  
Volume off facility Component (Cat I) not removed: 0 Cubic Yards  
Volume off facility Component (Cat I) not removed: 0 Cubic Yards  
Volume off facility Component (Cat II) not removed: 0 Cubic Yards  
Hours worked in a day: 0900-170  
Original or resubmit: O Origina

Map ID  
Direction  
Distance  
Elevation

MAP FINDINGS

Site

Database(s)

EDR ID Number  
EPA ID Number

**WEST SIDE DRIVE (Continued)**

**S121459241**

Number of floors in building: 2  
Pipe Cat I not removed: 0 Linear Feet  
Pipe Cat II not removed: 0 Linear Feet  
Type of Building: Vacant  
Contractor name: A#1 Abatement Inc  
Length of project: Not reported  
Type of project from notification form: S-N Non-NESHAP Renovation/Dem  
Volume off facility component Cat I non friable removed: 0 Cubic Yards  
Pipes Cat I non friable removed: 0 Linear Feet  
Surface area Cat I non friable removed: 375 Square Feet  
Volume off facility component, Cat II non friable removed: 0 Cubic Yards  
Pipe Cat II non friable removed: 0 Linear Feet  
Surface area Cat II non friable removed: 0 Square Feet  
Volume of facility component RACM removed: 0 Cubic Yards  
Pipes RACM removed: 0 Linear Feet  
Surface area RACM removed: 0 Square Feet  
Surface area Cat I not removed: 0 Square Feet  
Surface area Cat II not removed: 0 Square Feet  
Site description (found in Section II of the notification): apt  
Owner of the site: TRUE  
Landfill asbestos will be sent to: TRUE  
Transporter of the waste: TRUE  
Facility off components units: Not reported  
Pipes unit of measure: Linear Feet  
Surface area unit of measure: Square Feet Square Feet  
Received Date: 01/28/2016  
Owner name: Brighton Village/Freedom Resto  
Owner contact: Romberger  
Owner street address: P.O. Box 3606  
Owner street address 2: Not reported  
Owner city: Crofton  
Owner state: MD  
Owner zip code: 21114-  
ID number: 160182

IP1425  
SSE  
1/8-1/4  
0.164 mi.  
865 ft.

**9514 OLD GEORGETOWN RD  
BETHESDA, MD 20814  
Site 2 of 2 in cluster IP**

**MD LEAD S117722700  
N/A**

**Actual:  
337 ft.  
Focus Map:  
8**

MD LEAD:  
Name: Not reported  
Address: 9514 OLD GEORGETOWN RD  
City,State,Zip: BETHESDA, MD 20814  
Facility ID: 160700576257  
Cert Number: 687259  
Unit ID: UPPER  
Inspection Date: 03/16/2015  
Limit Date: Not reported  
Invalid: F  
Company No: 4014  
Company Name: Whitehall Associates, Inc.  
ReInspection Date: / /  
Option: BETHESDA, MD 20814  
Inspection Category: Full Risk Reduction Standard Dust Inspection  
Pass/Fail: P  
Inspector Number: 4573

Map ID  
Direction  
Distance  
Elevation

MAP FINDINGS

Site

Database(s)

EDR ID Number  
EPA ID Number

(Continued)

S117722700

Inspector Name: Hanson Buford  
Property Number: 160700576257  
  
Name: Not reported  
Address: 9514 OLD GEORGETOWN RD  
City,State,Zip: BETHESDA, MD 20814  
Facility ID: 160700576257  
Cert Number: 687260  
Unit ID: BASEMENT  
Inspection Date: 03/16/2015  
Limit Date: Not reported  
Invalid: F  
Company No: 4014  
Company Name: Whitehall Associates, Inc.  
ReInspection Date: / /  
Option: BETHESDA, MD 20814  
Inspection Category: Full Risk Reduction Standard Dust Inspection  
Pass/Fail: P  
Inspector Number: 4573  
Inspector Name: Hanson Buford  
Property Number: 160700576257

1426 SE  
1/8-1/4  
0.164 mi.  
866 ft.

**POWERSTAR, INC.**  
**9073 SHADY GROVE COURT**  
**GAITHERSBURG, MD 20877**

**FINDS 1024416722**  
**N/A**

Actual: 478 ft.  
Focus Map: 2

FINDS:  
Registry ID: 110070334386

Click Here:

Environmental Interest/Information System:  
OSHA ESTABLISHMENT

[Click this hyperlink](#) while viewing on your computer to access  
additional FINDS: detail in the EDR Site Report.

JX1427 South  
1/8-1/4  
0.164 mi.  
867 ft.

**5015 ALTA VISTA COURT**  
**BETHESDA, MD 00000**  
**Site 1 of 2 in cluster JX**

**MD LEAD S107239526**  
**N/A**

Actual: 258 ft.  
Focus Map: 9

MD LEAD:  
Name: Not reported  
Address: 5015 ALTA VISTA COURT  
City,State,Zip: BETHESDA, MD 00000  
Facility ID: 1600644090  
Cert Number: 251878  
Unit ID: Not reported  
Inspection Date: 05/06/2004  
Limit Date: Not reported  
Invalid: F  
Company No: 4583  
Company Name: Alban Home Inspection Services, Inc.  
ReInspection Date: / /

Map ID  
Direction  
Distance  
Elevation

MAP FINDINGS

Site

Database(s)

EDR ID Number  
EPA ID Number

(Continued)

S107239526

Option: BETHESDA, MD 00000  
Inspection Category: Full Risk Reduction Standard Dust Inspection  
Pass/Fail: P  
Inspector Number: 5051  
Inspector Name: Satterfield Quintin D  
Property Number: 1600644090

JW1428  
NNW  
1/8-1/4  
0.165 mi.  
869 ft.

7617 EDENWOOD COURT  
BETHESDA, MD 20817  
Site 2 of 2 in cluster JW

MD LEAD S117982408  
N/A

Actual:  
217 ft.  
Focus Map:  
10

MD LEAD:  
Name: Not reported  
Address: 7617 EDENWOOD COURT  
City,State,Zip: BETHESDA, MD 20817  
Facility ID: 161000875792  
Cert Number: 695404  
Unit ID: Not reported  
Inspection Date: 03/31/2015  
Limit Date: Not reported  
Invalid: Not reported  
Company No: 4583  
Company Name: Alban Home Inspection Services, Inc.  
ReInspection Date: / /  
Option: BETHESDA, MD 20817  
Inspection Category: Full Risk Reduction Standard Dust Inspection  
Pass/Fail: P  
Inspector Number: 12973  
Inspector Name: Hambley Bradley Allen  
Property Number: 161000875792

JX1429  
South  
1/8-1/4  
0.165 mi.  
871 ft.

5007 ALTA VISTA COURT  
BETHESDA, MD 20814  
Site 2 of 2 in cluster JX

MD LEAD S125417882  
N/A

Actual:  
253 ft.  
Focus Map:  
9

MD LEAD:  
Name: Not reported  
Address: 5007 ALTA VISTA COURT  
City,State,Zip: BETHESDA, MD 20814  
Facility ID: 160700644011  
Cert Number: 868765  
Unit ID: Not reported  
Inspection Date: 04/18/2019  
Limit Date: 1899-12-30 00:00:00  
Invalid: Not reported  
Company No: 15925  
Company Name: Not reported  
ReInspection Date: Not reported  
Option: BETHESDA, MD 20814  
Inspection Category: Full Risk Reduction Standard Dust Inspection  
Pass/Fail: P  
Inspector Number: 5051

Map ID  
Direction  
Distance  
Elevation

MAP FINDINGS

Site

Database(s)

EDR ID Number  
EPA ID Number

(Continued)

S125417882

Inspector Name: Not reported  
Property Number: 160700644011

IV1430  
SSW  
1/8-1/4  
0.165 mi.  
873 ft.

9301 CHANUTE DRIVE  
BETHESDA, MD 20814  
Site 3 of 3 in cluster IV

MD LEAD S118850097  
N/A

Actual:  
259 ft.

MD LEAD:

Focus Map:  
12

Name: Not reported  
Address: 9301 CHANUTE DR  
City,State,Zip: BETHESDA, MD 20814  
Facility ID: 160700628272  
Cert Number: 738700  
Unit ID: SFP  
Inspection Date: 05/27/2016  
Limit Date: Not reported  
Invalid: Not reported  
Company No: 15237  
Company Name: Yohannes Temesgen  
ReInspection Date: / /  
Option: BETHESDA, MD 20814  
Inspection Category: Full Risk Reduction Standard Dust Inspection  
Pass/Fail: P  
Inspector Number: 15015  
Inspector Name: Temesgen Yohannes  
Property Number: 160700628272

Name: Not reported  
Address: 9301 CHANUTE DRIVE  
City,State,Zip: BETHESDA, MD 20814  
Facility ID: 160700628272  
Cert Number: 870872  
Unit ID: SFP  
Inspection Date: 05/10/2019  
Limit Date: 1899-12-30 00:00:00  
Invalid: Not reported  
Company No: 15237  
Company Name: Not reported  
ReInspection Date: Not reported  
Option: BETHESDA, MD 20814  
Inspection Category: Full Risk Reduction Standard Dust Inspection  
Pass/Fail: P  
Inspector Number: 15015  
Inspector Name: Not reported  
Property Number: 160700628272

Map ID  
Direction  
Distance  
Elevation

MAP FINDINGS

Site

Database(s)

EDR ID Number  
EPA ID Number

1431  
WSW  
1/8-1/4  
0.166 mi.  
874 ft.

4704 LOCUST HILL  
BETHESDA, MD 20814

MD LEAD S109129379  
N/A

Actual:  
253 ft.  
Focus Map:  
12

MD LEAD:

Name: Not reported  
Address: 4704 LOCUST HILL COURT  
City,State,Zip: BETHESDA, MD 20814  
Facility ID: 160700598538  
Cert Number: 323076  
Unit ID: Not reported  
Inspection Date: 07/31/2006  
Limit Date: Not reported  
Invalid: F  
Company No: 4014  
Company Name: Whitehall Associates, Inc.  
ReInspection Date: / /  
Option: BETHESDA, MD 20814  
Inspection Category: Full Risk Reduction Standard Dust Inspection  
Pass/Fail: P  
Inspector Number: 4573  
Inspector Name: Hanson Buford  
Property Number: 160700598538

Name: Not reported  
Address: 4704 LOCUST HILL CT  
City,State,Zip: BETHESDA, MD 20814  
Facility ID: 160700598538  
Cert Number: 557183  
Unit ID: Not reported  
Inspection Date: 07/20/2011  
Limit Date: Not reported  
Invalid: F  
Company No: 4014  
Company Name: Whitehall Associates, Inc.  
ReInspection Date: / /  
Option: BETHESDA, MD 20814  
Inspection Category: Full Risk Reduction Standard Dust Inspection  
Pass/Fail: F  
Inspector Number: 4573  
Inspector Name: Hanson Buford  
Property Number: 160700598538

Name: Not reported  
Address: 4704 LOCUST HILL CT  
City,State,Zip: BETHESDA, MD 20814  
Facility ID: 160700598538  
Cert Number: 675911  
Unit ID: Not reported  
Inspection Date: 08/29/2014  
Limit Date: Not reported  
Invalid: F  
Company No: 4014  
Company Name: Whitehall Associates, Inc.  
ReInspection Date: / /  
Option: BETHESDA, MD 20814  
Inspection Category: Full Risk Reduction Standard Dust Inspection

Map ID  
Direction  
Distance  
Elevation

MAP FINDINGS

Site

Database(s)

EDR ID Number  
EPA ID Number

(Continued)

S109129379

Pass/Fail: P  
Inspector Number: 4573  
Inspector Name: Hanson Buford  
Property Number: 160700598538  
  
Name: Not reported  
Address: 4704 LOCUST HILL  
City,State,Zip: BETHESDA, MD 20814  
Facility ID: 160700598538  
Cert Number: 404665  
Unit ID: Not reported  
Inspection Date: 02/06/2008  
Limit Date: Not reported  
Invalid: F  
Company No: 4014  
Company Name: Whitehall Associates, Inc.  
ReInspection Date: / /  
Option: BETHESDA, MD 20814  
Inspection Category: Full Risk Reduction Standard Dust Inspection  
Pass/Fail: F  
Inspector Number: 4573  
Inspector Name: Hanson Buford  
Property Number: 160700598538

JT1432  
East  
1/8-1/4  
0.166 mi.  
879 ft.

615 W MONTGOMERY AVE  
ROCKVILLE, MD 00000  
Site 2 of 2 in cluster JT

MD LEAD S110815628  
N/A

Actual:  
430 ft.  
Focus Map:  
4

MD LEAD:  
Name: Not reported  
Address: 615 W MONTGOMERY AVE  
City,State,Zip: ROCKVILLE, MD 00000  
Facility ID: 160400231713  
Cert Number: 550506  
Unit ID: Not reported  
Inspection Date: 12/09/2010  
Limit Date: Not reported  
Invalid: F  
Company No: 4583  
Company Name: Alban Home Inspection Services, Inc.  
ReInspection Date: / /  
Option: ROCKVILLE, MD 00000  
Inspection Category: Full Risk Reduction Standard Dust Inspection  
Pass/Fail: P  
Inspector Number: 5051  
Inspector Name: Satterfield Quintin D  
Property Number: 160400231713

Map ID  
Direction  
Distance  
Elevation

MAP FINDINGS

Site

Database(s)

EDR ID Number  
EPA ID Number

JY1433

South 5613 FOREST PLACE  
1/8-1/4 , MD 20814  
0.167 mi.  
880 ft. Site 1 of 2 in cluster JY

MD LEAD S107240901  
N/A

Actual:  
332 ft.

Focus Map:  
8

MD LEAD:  
Name: Not reported  
Address: 5613 FOREST PLACE  
City,State,Zip: MD 20814  
Facility ID: 160700557037  
Cert Number: 073827  
Unit ID: Not reported  
Inspection Date: 10/17/1997  
Limit Date: 10/17/1999  
Invalid: F  
Company No: 131  
Company Name: Alban Home Inspection Service  
ReInspection Date: / /  
Option: Limited Lead Free, Must Reinspect Exterior Every Two Years  
Inspection Category: Lead Free  
Pass/Fail: P  
Inspector Number: 86  
Inspector Name: Davis Michael J  
Property Number: 160700557037

JZ1434 SUNOCO DUNS #0829-0934  
NW 10201 WESTLAKE DR  
1/8-1/4 BETHESDA, MD 20817  
0.167 mi.  
880 ft. Site 1 of 4 in cluster JZ

MD OCPCASES S109355851  
N/A

Actual:  
306 ft.

Focus Map:  
8

OCPCASES:  
Name: SUNOCO DUNS #0829-0934  
Address: 10201 WESTLAKE DR  
City,State,Zip: BETHESDA, MD 20817  
Facility ID: 17-0159MO  
Facility Status/Code: CLOSED/Soil Contamination - Motor/Lube Oil  
Date Open: 09/12/2016  
Date Closed: 10/25/2016  
Release: YES  
Cleanup: YES  
Registration Number: 3347  
  
Name: EXXON #25738  
Address: 10201 WESTLAKE DR  
City,State,Zip: BETHESDA, MD 20817  
Facility ID: 97-1807MO2  
Facility Status/Code: CLOSED/Tank Closure - Motor/Lube Oil  
Date Open: 04/04/1997  
Date Closed: 08/20/1998  
Release: YES  
Cleanup: YES  
Registration Number: 3347



Map ID  
Direction  
Distance  
Elevation

MAP FINDINGS

EDR ID Number  
EPA ID Number

**JZ1435**  
**NW**  
**1/8-1/4**  
**0.167 mi.**  
**880 ft.**  
**EXXON-MONTGOMERY MALL**  
**10201 WESTLAKE DRIVE**  
**BETHESDA, MD 20817**  
**Site 2 of 4 in cluster JZ**

**US AIRS**  
**FINDS**  
**ECHO**  
**1007824745**  
**N/A**

**Actual:**  
**306 ft.**

**Focus Map:**  
**8**

US AIRS MINOR:  
Envid: 1007824745  
Region Code: 03  
Programmatic ID: AIR MD0000002403102110  
Facility Registry ID: 110019874796  
D and B Number: Not reported  
Primary SIC Code: 5541  
NAICS Code: 447190  
Default Air Classification Code: MIN  
Facility Type of Ownership Code: POF  
Air CMS Category Code: Not reported  
HPV Status: Not reported

US AIRS MINOR:  
Region Code: 03  
Programmatic ID: AIR MD0000002403102110  
Facility Registry ID: 110019874796  
Air Operating Status Code: OPR  
Default Air Classification Code: MIN  
Air Program: State Implementation Plan for National Primary and Secondary Ambient Air Quality Standards  
Activity Date: 2001-10-03 00:00:00  
Activity Status Date: Not reported  
Activity Group: Compliance Monitoring  
Activity Type: Inspection/Evaluation  
Activity Status: Not reported

Region Code: 03  
Programmatic ID: AIR MD0000002403102110  
Facility Registry ID: 110019874796  
Air Operating Status Code: OPR  
Default Air Classification Code: MIN  
Air Program: State Implementation Plan for National Primary and Secondary Ambient Air Quality Standards  
Activity Date: 2007-02-12 00:00:00  
Activity Status Date: Not reported  
Activity Group: Compliance Monitoring  
Activity Type: Inspection/Evaluation  
Activity Status: Not reported

Region Code: 03  
Programmatic ID: AIR MD0000002403102110  
Facility Registry ID: 110019874796  
Air Operating Status Code: OPR  
Default Air Classification Code: MIN  
Air Program: State Implementation Plan for National Primary and Secondary Ambient Air Quality Standards  
Activity Date: 2008-01-15 00:00:00  
Activity Status Date: Not reported  
Activity Group: Compliance Monitoring  
Activity Type: Inspection/Evaluation  
Activity Status: Not reported

Region Code: 03  
Programmatic ID: AIR MD0000002403102110  
Facility Registry ID: 110019874796  
Air Operating Status Code: OPR

Map ID  
Direction  
Distance  
Elevation

MAP FINDINGS

Site

Database(s)

EDR ID Number  
EPA ID Number

**EXXON-MONTGOMERY MALL (Continued)**

**1007824745**

Default Air Classification Code: MIN  
Air Program: State Implementation Plan for National Primary and Secondary Ambient Air Quality Standards  
Activity Date: 2008-02-01 00:00:00  
Activity Status Date: Not reported  
Activity Group: Compliance Monitoring  
Activity Type: Inspection/Evaluation  
Activity Status: Not reported

Region Code: 03  
Programmatic ID: AIR MD0000002403102110  
Facility Registry ID: 110019874796  
Air Operating Status Code: OPR  
Default Air Classification Code: MIN  
Air Program: State Implementation Plan for National Primary and Secondary Ambient Air Quality Standards  
Activity Date: 2009-02-20 00:00:00  
Activity Status Date: Not reported  
Activity Group: Compliance Monitoring  
Activity Type: Inspection/Evaluation  
Activity Status: Not reported

Region Code: 03  
Programmatic ID: AIR MD0000002403102110  
Facility Registry ID: 110019874796  
Air Operating Status Code: OPR  
Default Air Classification Code: MIN  
Air Program: State Implementation Plan for National Primary and Secondary Ambient Air Quality Standards  
Activity Date: 2010-02-16 00:00:00  
Activity Status Date: Not reported  
Activity Group: Compliance Monitoring  
Activity Type: Inspection/Evaluation  
Activity Status: Not reported

Region Code: 03  
Programmatic ID: AIR MD0000002403102110  
Facility Registry ID: 110019874796  
Air Operating Status Code: OPR  
Default Air Classification Code: MIN  
Air Program: State Implementation Plan for National Primary and Secondary Ambient Air Quality Standards  
Activity Date: 2010-09-01 00:00:00  
Activity Status Date: Not reported  
Activity Group: Compliance Monitoring  
Activity Type: Inspection/Evaluation  
Activity Status: Not reported

Region Code: 03  
Programmatic ID: AIR MD0000002403102110  
Facility Registry ID: 110019874796  
Air Operating Status Code: OPR  
Default Air Classification Code: MIN  
Air Program: State Implementation Plan for National Primary and Secondary Ambient Air Quality Standards  
Activity Date: 2010-10-14 00:00:00  
Activity Status Date: Not reported  
Activity Group: Compliance Monitoring  
Activity Type: Inspection/Evaluation  
Activity Status: Not reported

Region Code: 03

Map ID  
Direction  
Distance  
Elevation

MAP FINDINGS

Site

Database(s)

EDR ID Number  
EPA ID Number

**EXXON-MONTGOMERY MALL (Continued)**

**1007824745**

Programmatic ID: AIR MD0000002403102110  
Facility Registry ID: 110019874796  
Air Operating Status Code: OPR  
Default Air Classification Code: MIN  
Air Program: State Implementation Plan for National Primary and Secondary Ambient Air Quality Standards  
Activity Date: 2012-02-21 00:00:00  
Activity Status Date: Not reported  
Activity Group: Compliance Monitoring  
Activity Type: Inspection/Evaluation  
Activity Status: Not reported

Region Code: 03  
Programmatic ID: AIR MD0000002403102110  
Facility Registry ID: 110019874796  
Air Operating Status Code: OPR  
Default Air Classification Code: MIN  
Air Program: State Implementation Plan for National Primary and Secondary Ambient Air Quality Standards  
Activity Date: 2013-07-16 00:00:00  
Activity Status Date: Not reported  
Activity Group: Compliance Monitoring  
Activity Type: Inspection/Evaluation  
Activity Status: Not reported

Region Code: 03  
Programmatic ID: AIR MD0000002403102110  
Facility Registry ID: 110019874796  
Air Operating Status Code: OPR  
Default Air Classification Code: MIN  
Air Program: State Implementation Plan for National Primary and Secondary Ambient Air Quality Standards  
Activity Date: 2013-08-28 00:00:00  
Activity Status Date: Not reported  
Activity Group: Compliance Monitoring  
Activity Type: Inspection/Evaluation  
Activity Status: Not reported

Region Code: 03  
Programmatic ID: AIR MD0000002403102110  
Facility Registry ID: 110019874796  
Air Operating Status Code: OPR  
Default Air Classification Code: MIN  
Air Program: State Implementation Plan for National Primary and Secondary Ambient Air Quality Standards  
Activity Date: 2014-06-13 00:00:00  
Activity Status Date: Not reported  
Activity Group: Compliance Monitoring  
Activity Type: Inspection/Evaluation  
Activity Status: Not reported

**FINDS:**

Registry ID: 110019874796

[Click Here:](#)

**Environmental Interest/Information System:**

AFS (Aerometric Information Retrieval System (AIRS) Facility Subsystem) replaces the former Compliance Data System (CDS), the National Emission Data System (NEDS), and the Storage and Retrieval of

Map ID  
Direction  
Distance  
Elevation

MAP FINDINGS

Site

Database(s)

EDR ID Number  
EPA ID Number

**EXXON-MONTGOMERY MALL (Continued)**

**1007824745**

Aerometric Data (SAROAD). AIFS is the national repository for information concerning airborne pollution in the United States. AFS is used to track emissions and compliance data from industrial plants. AFS data are utilized by states to prepare State Implementation Plans to comply with regulatory programs and by EPA as an input for the estimation of total national emissions. AFS is undergoing a major redesign to support facility operating permits required under Title V of the Clean Air Act.

MD-PEMIS (Maryland - Permanent (Air) Emission) database houses data related to Air Emissions. Also known to the EPA as National Emissions Inventory (NEI).

AIR MINOR

[Click this hyperlink](#) while viewing on your computer to access additional FINDS: detail in the EDR Site Report.

**ECHO:**

Envid: 1007824745  
Registry ID: 110019874796  
DFR URL: <http://echo.epa.gov/detailed-facility-report?fid=110019874796>  
Name: EXXON-MONTGOMERY MALL  
Address: 10201 WESTLAKE DRIVE  
City,State,Zip: BETHESDA, MD 20817

**JZ1436** **25738 MONTGOMERY MALL EXXON**  
**NW** **10201 WESTLAKE DRIVE**  
**1/8-1/4** **BETHESDA, MD 20817**  
**0.167 mi.**  
**880 ft.** **Site 3 of 4 in cluster JZ**

**MD UST** **U004277490**  
**MD Financial Assurance** **N/A**

**Actual:**  
**306 ft.**

**UST:**

Facility Id: 3347  
Oper Name: Christopher Kuri  
Form Name: Annette Donnelly  
Form Title: Compliance Coordinator  
Form Date: 08/07/2018  
Owner Id: 15251

**Owner:**

Owner Name: Sunoco, LLC  
Owner Address: c/o Crompco, LLC 1815 Gallagher Rd  
Owner City: Plymouth Meeting  
Owner State: PA  
Owner Zip: 19462  
Owner Phone: (610) 276-5988  
Owner Contact: Kathleen McCaney

**Tanks:**

Tank ID: 1  
**Tank Status:** **Currently In Use**  
Tank Capacity: 12000  
Substance Description: Gasohol  
Tank Compartment: False  
Compartment Compartment: A  
Date Installed: 01/01/1981  
Tank Material Desc: Fiberglass Reinforced Plastic  
Pipe Material Desc: Fiberglass Reinforced Plastic

Map ID  
Direction  
Distance  
Elevation

MAP FINDINGS

Site

Database(s)

EDR ID Number  
EPA ID Number

**25738 MONTGOMERY MALL EXXON (Continued)**

**U004277490**

Tank ID: 2  
**Tank Status:** **Currently In Use**  
Tank Capacity: 10000  
Substance Description: Diesel  
Tank Compartment: False  
Compartment Compartment: A  
Date Installed: 01/01/1981  
Tank Material Desc: Fiberglass Reinforced Plastic  
Pipe Material Desc: Fiberglass Reinforced Plastic

Tank ID: 3  
**Tank Status:** **Currently In Use**  
Tank Capacity: 8000  
Substance Description: Gasohol  
Tank Compartment: False  
Compartment Compartment: A  
Date Installed: 01/01/1981  
Tank Material Desc: Fiberglass Reinforced Plastic  
Pipe Material Desc: Fiberglass Reinforced Plastic

Tank ID: 4  
**Tank Status:** **Currently In Use**  
Tank Capacity: 8000  
Substance Description: Gasohol  
Tank Compartment: False  
Compartment Compartment: A  
Date Installed: 01/01/1981  
Tank Material Desc: Fiberglass Reinforced Plastic  
Pipe Material Desc: Fiberglass Reinforced Plastic

Tank ID: 5  
**Tank Status:** **Permanently Out Of Use**  
Tank Capacity: 1000  
Substance Description: Used Oil  
Tank Compartment: False  
Compartment Compartment: A  
Date Installed: 05/01/1981  
Tank Material Desc: Asphalt Coated or Bare Steel  
Pipe Material Desc: Fiberglass Reinforced Plastic

**MD Financial Assurance 2:**

Name: 25738 MONTGOMERY MALL EXXON  
Address: 10201 WESTLAKE DRIVE  
City,State,Zip: BETHESDA, MD 20817  
Region: 2  
Facility ID: 3347  
Self Insured: False  
Insurance: True  
Risk Retention Group: False  
Guarantee: False  
Surety Bonds: False  
Letter of Credit: False  
State Fund: False  
Other Finance: False  
Finacnce Comments: Policy # UST G24890478-009 Insurer: Illinois Union Ins. Co. Policy  
Period: 6/23/18 - 6/23/19 (dt)

Map ID  
Direction  
Distance  
Elevation

MAP FINDINGS

Site

Database(s)

EDR ID Number  
EPA ID Number

**25738 MONTGOMERY MALL EXXON (Continued)**

**U004277490**

FR Not Listed: False

**JZ1437  
NW  
1/8-1/4  
0.167 mi.  
880 ft.**

**D H ASSOCIATES INC  
10201 WESTLAKE DR  
BETHESDA, MD 20817  
  
Site 4 of 4 in cluster JZ**

**EDR Hist Auto 1021094875  
N/A**

**Actual:** EDR Hist Auto  
**306 ft.**

**Focus Map:**  
**8**

| Year: | Name:              | Type:                          |
|-------|--------------------|--------------------------------|
| 1998  | D H ASSOCIATES INC | Gasoline Service Stations      |
| 1999  | D H ASSOCIATES INC | Gasoline Service Stations      |
| 2000  | D H ASSOCIATES INC | Gasoline Service Stations      |
| 2001  | D H ASSOCIATES INC | Gasoline Service Stations      |
| 2002  | D H ASSOCIATES INC | Gasoline Service Stations      |
| 2003  | D H ASSOCIATES INC | Gasoline Service Stations      |
| 2004  | D H ASSOCIATES INC | Gasoline Service Stations      |
| 2005  | D H ASSOCIATES INC | Gasoline Service Stations, NEC |
| 2006  | D H ASSOCIATES INC | Gasoline Service Stations, NEC |
| 2007  | D H ASSOCIATES INC | Gasoline Service Stations, NEC |
| 2008  | D H ASSOCIATES INC | Gasoline Service Stations, NEC |
| 2009  | D H ASSOCIATES INC | Gasoline Service Stations, NEC |
| 2010  | D H ASSOCIATES INC | Gasoline Service Stations, NEC |

**1438  
ESE  
1/8-1/4  
0.167 mi.  
881 ft.**

**6809 CARLYNN COURT  
BETHESDA, MD 20817**

**MD LEAD S118901864  
N/A**

**Actual:**  
**203 ft.**

**MD LEAD:**

**Focus Map:**  
**14**

|                      |  |
|----------------------|--|
| Name:                | Not reported                                 |
| Address:             | 6809 CARLYNN COURT                           |
| City,State,Zip:      | BETHESDA, MD 20817                           |
| Facility ID:         | 160701692227                                 |
| Cert Number:         | 753913                                       |
| Unit ID:             | SF   |
| Inspection Date:     | 07/25/2016                                   |
| Limit Date:          | Not reported                                 |
| Invalid:             | Not reported                                 |
| Company No:          | 14214  |
| Company Name:        | Thorough Property Services LLC               |
| ReInspection Date:   | / /  |
| Option:              | BETHESDA, MD 20817                           |
| Inspection Category: | Full Risk Reduction Standard Dust Inspection |
| Pass/Fail:           | P  |
| Inspector Number:    | 14212  |
| Inspector Name:      | Lee, Sr. Tab Duranda                         |
| Property Number:     | 160701692227                                 |

Map ID  
Direction  
Distance  
Elevation

MAP FINDINGS

Site

Database(s)

EDR ID Number  
EPA ID Number

**KA1439** **CULVER ST.-9709**  
**NE** **9709 CULVER ST.**  
**1/8-1/4** **KENSINGTON, MD 20895**  
**0.167 mi.**  
**882 ft.** **Site 1 of 2 in cluster KA**

**MD ASBESTOS** **S121454444**  
**N/A**

**Actual:**  
**245 ft.**

**Focus Map:**  
**9**

**ASBESTOS:**

Name: CULVER ST.-9709  
Address: 9709 CULVER ST.  
City,State,Zip: KENSINGTON, MD 20895-  
Year: 2016  
Removal/Encapsulation/Demolition Start Date: 04/21/2016  
Removal/Encapsulation/Demolition End Date: 04/21/2016  
Days of the week worked: MON-FRI  
Volume off facility Component (Cat I) not removed: 0 Cubic Yards  
Volume off facility Component (Cat I) not removed: 0 Cubic Yards  
Volume off facility Component (Cat II) not removed: 0 Cubic Yards  
Hours worked in a day: 0700-160  
Original or resubmit: O Origina  
Number of floors in building: 2  
Pipe Cat I not removed: 0 Linear Feet  
Pipe Cat II not removed: 0 Linear Feet  
Type of Building: Residence  
Contractor name: ACM Services Inc  
Length of project: Not reported  
Type of project from notification form: S-N Non-NESHAP Renovation/Dem  
Volume off facility component Cat I non friable removed: 0 Cubic Yards  
Pipes Cat I non friable removed: 0 Linear Feet  
Surface area Cat I non friable removed: 800 Square Feet  
Volume off facility component, Cat II non friable removed: 0 Cubic Yards  
Pipe Cat II non friable removed: 0 Linear Feet  
Surface area Cat II non friable removed: 0 Square Feet  
Volume of facility component RACM removed: 0 Cubic Yards  
Pipes RACM removed: 0 Linear Feet  
Surface area RACM removed: 0 Square Feet  
Surface area Cat I not removed: 0 Square Feet  
Surface area Cat II not removed: 0 Square Feet  
Site description (found in Section II of the notification): basement  
Owner of the site: TRUE  
Landfill asbestos will be sent to: TRUE  
Transporter of the waste: TRUE  
Facility off components units: Not reported  
Pipes unit of measure: Linear Feet  
Surface area unit of measure: Square Feet Square Feet  
Received Date: 04/18/2016  
Owner name: Robert Zoon  
Owner contact: Zoon  
Owner street address: 9709 Culver St.  
Owner street address 2: Not reported  
Owner city: Kensington  
Owner state: MD  
Owner zip code: 20895-  
ID number: 160913

Map ID  
Direction  
Distance  
Elevation

MAP FINDINGS

Site

Database(s)

EDR ID Number  
EPA ID Number

**KB1440** **BIO VERIS CORP**  
**SSW** **9101 ARBUCKLE DR**  
**1/8-1/4** **GAITHERSBURG, MD 20877**  
**0.167 mi.**  
**882 ft.** **Site 1 of 2 in cluster KB**

**FINDS** **1007133992**  
**ECHO** **N/A**

**Actual:** **505 ft.** **FINDS:**  
**Registry ID:** 110015817598

**Focus Map:**  
**2** **Click Here:**

**Environmental Interest/Information System:**

MD-RCRA (Maryland - Resource Conservation And Recovery Act Information System) houses state information relating to the Resource Conservation and Recovery Act (RCRA). RCRAInfo is a national information system that supports the Resource Conservation and Recovery Act (RCRA) program through the tracking of events and activities related to facilities that generate, transport, and treat, store, or dispose of hazardous waste. RCRAInfo allows RCRA program staff to track the notification, permit, compliance, and corrective action activities required under RCRA.

[Click this hyperlink](#) while viewing on your computer to access additional FINDS: detail in the EDR Site Report.

**ECHO:**

**Envid:** 1007133992  
**Registry ID:** 110015817598  
**DFR URL:** <http://echo.epa.gov/detailed-facility-report?fid=110015817598>  
**Name:** BIO VERIS CORP  
**Address:** 9101 ARBUCKLE DR  
**City,State,Zip:** GAITHERSBURG, MD 20877

**KB1441** **BIO VERIS CORP**  
**SSW** **9101 ARBUCKLE DR**  
**1/8-1/4** **GAITHERSBURG, MD 20877**  
**0.167 mi.**  
**882 ft.** **Site 2 of 2 in cluster KB**

**RCRA NonGen / NLR** **1007095636**  
**MDR000509190**

**Actual:** **505 ft.** **RCRA NonGen / NLR:**  
**Focus Map:** **2** **Date form received by agency:** 2008-12-10 00:00:00.0  
**Facility name:** BIO VERIS CORP  
**Facility address:** 9101 ARBUCKLE DR  
GAITHERSBURG, MD 20877  
**EPA ID:** MDR000509190  
**Mailing address:** 16020 INDUSTRIAL DR  
GAITHERSBURG, MD 20877  
**Contact:** WILLIAM A MARTIN  
**Contact address:** 16020 INDUSTRIAL DR  
GAITHERSBURG, MD 20877  
**Contact country:** US  
**Contact telephone:** 301-869-9800  
**Contact email:** Not reported  
**EPA Region:** 03  
**Classification:** Non-Generator  
**Description:** Handler: Non-Generators do not presently generate hazardous waste

**Owner/Operator Summary:**

**Owner/operator name:** BIO VERIS CORP  
**Owner/operator address:** Not reported



Map ID  
Direction  
Distance  
Elevation

MAP FINDINGS

Site

Database(s)

EDR ID Number  
EPA ID Number

**BIO VERIS CORP (Continued)**

**1007095636**

Owner/operator country: Not reported  
US  
Owner/operator telephone: Not reported  
Owner/operator email: Not reported  
Owner/operator fax: Not reported  
Owner/operator extension: Not reported  
Legal status: Private  
Owner/Operator Type: Operator  
Owner/Op start date: 2004-02-15 00:00:00.  
Owner/Op end date: Not reported

Owner/operator name: STANTON SHADY GROVE LLC  
Owner/operator address: Not reported  
Not reported  
Owner/operator country: Not reported  
Owner/operator telephone: Not reported  
Owner/operator email: Not reported  
Owner/operator fax: Not reported  
Owner/operator extension: Not reported  
Legal status: Private  
Owner/Operator Type: Owner  
Owner/Op start date: 2000-01-01 00:00:00.  
Owner/Op end date: Not reported

Owner/operator name: IGEN INTERNATIONAL INC  
Owner/operator address: Not reported  
Not reported  
Owner/operator country: Not reported  
Owner/operator telephone: Not reported  
Owner/operator email: Not reported  
Owner/operator fax: Not reported  
Owner/operator extension: Not reported  
Legal status: Private  
Owner/Operator Type: Operator  
Owner/Op start date: 2003-10-10 00:00:00.  
Owner/Op end date: Not reported

Owner/operator name: IGEN INTERNATIONAL INC  
Owner/operator address: Not reported  
Not reported  
Owner/operator country: US  
Owner/operator telephone: Not reported  
Owner/operator email: Not reported  
Owner/operator fax: Not reported  
Owner/operator extension: Not reported  
Legal status: Private  
Owner/Operator Type: Operator  
Owner/Op start date: 2003-10-10 00:00:00.  
Owner/Op end date: 2004-02-15 00:00:00.

**Handler Activities Summary:**

U.S. importer of hazardous waste: No  
Mixed waste (haz. and radioactive): No  
Recycler of hazardous waste: No  
Transporter of hazardous waste: No  
Treater, storer or disposer of HW: No  
Underground injection activity: No

Map ID  
Direction  
Distance  
Elevation

MAP FINDINGS

Site

Database(s)

EDR ID Number  
EPA ID Number

**BIO VERIS CORP (Continued)**

**1007095636**

On-site burner exemption: No  
Furnace exemption: No  
Used oil fuel burner: No  
Used oil processor: No  
Used oil refiner: No  
Used oil fuel marketer to burner: No  
Used oil Specification marketer: No  
Used oil transfer facility: No  
Used oil transporter: No

**Historical Generators:**

Date form received by agency: 2003-10-22 00:00:00.0  
Site name: BIO VERIS CORP  
Classification: Conditionally Exempt Small Quantity Generator

Date form received by agency: 2003-10-22 00:00:00.0  
Site name: BIO VERIS CORP  
Classification: Conditionally Exempt Small Quantity Generator

Date form received by agency: 2003-10-09 00:00:00.0  
Site name: IGEN INTERNATIONAL INC  
Classification: Conditionally Exempt Small Quantity Generator

**Hazardous Waste Summary:**

. Waste code: D001  
. Waste name: IGNITABLE WASTE

. Waste code: D002  
. Waste name: CORROSIVE WASTE

. Waste code: D006  
. Waste name: CADMIUM

. Waste code: D007  
. Waste name: CHROMIUM

. Waste code: D008  
. Waste name: LEAD

. Waste code: D018  
. Waste name: BENZENE

. Waste code: D021  
. Waste name: CHLOROBENZENE

. Waste code: D027  
. Waste name: 1,4-DICHLOROBENZENE

. Waste code: D035  
. Waste name: METHYL ETHYL KETONE

. Waste code: D039  
. Waste name: TETRACHLOROETHYLENE

. Waste code: D040

Map ID  
Direction  
Distance  
Elevation

MAP FINDINGS

Site

Database(s)

EDR ID Number  
EPA ID Number

**BIO VERIS CORP (Continued)**

**1007095636**

- . Waste name: TRICHLORETHYLENE
- . Waste code: F001
- . Waste name: THE FOLLOWING SPENT HALOGENATED SOLVENTS USED IN DEGREASING: TETRACHLOROETHYLENE, TRICHLORETHYLENE, METHYLENE CHLORIDE, 1,1,1-TRICHLOROETHANE, CARBON TETRACHLORIDE AND CHLORINATED FLUOROCARBONS; ALL SPENT SOLVENT MIXTURES/BLENDS USED IN DEGREASING CONTAINING, BEFORE USE, A TOTAL OF TEN PERCENT OR MORE (BY VOLUME) OF ONE OR MORE OF THE ABOVE HALOGENATED SOLVENTS OR THOSE SOLVENTS LISTED IN F002, F004, AND F005; AND STILL BOTTOMS FROM THE RECOVERY OF THESE SPENT SOLVENTS AND SPENT SOLVENT MIXTURES.
- . Waste code: F002
- . Waste name: THE FOLLOWING SPENT HALOGENATED SOLVENTS: TETRACHLOROETHYLENE, METHYLENE CHLORIDE, TRICHLOROETHYLENE, 1,1,1-TRICHLOROETHANE, CHLOROBENZENE, 1,1,2-TRICHLORO-1,2,2-TRIFLUOROETHANE, ORTHO-DICHLOROBENZENE, TRICHLOROFLUOROMETHANE, AND 1,1,2, TRICHLOROETHANE; ALL SPENT SOLVENT MIXTURES/BLENDS CONTAINING, BEFORE USE, A TOTAL OF TEN PERCENT OR MORE (BY VOLUME) OF ONE OR MORE OF THE ABOVE HALOGENATED SOLVENTS OR THOSE SOLVENTS LISTED IN F001, F004, AND F005; AND STILL BOTTOMS FROM THE RECOVERY OF THESE SPENT SOLVENTS AND SPENT SOLVENT MIXTURES.
- . Waste code: F003
- . Waste name: THE FOLLOWING SPENT NONHALOGENATED SOLVENTS: XYLENE, ACETONE, ETHYL ACETATE, ETHYL BENZENE, ETHYL ETHER, METHYL ISOBUTYL KETONE, N-BUTYL ALCOHOL, CYCLOHEXANONE, AND METHANOL; ALL SPENT SOLVENT MIXTURES/BLENDS CONTAINING, BEFORE USE, ONLY THE ABOVE SPENT NONHALOGENATED SOLVENTS; AND ALL SPENT SOLVENT MIXTURES/BLENDS CONTAINING, BEFORE USE, ONE OR MORE OF THE ABOVE NONHALOGENATED SOLVENTS, AND A TOTAL OF TEN PERCENT OR MORE (BY VOLUME) OF ONE OR MORE OF THOSE SOLVENTS LISTED IN F001, F002, F004, AND F005; AND STILL BOTTOMS FROM THE RECOVERY OF THESE SPENT SOLVENTS AND SPENT SOLVENT MIXTURES.
- . Waste code: F005
- . Waste name: THE FOLLOWING SPENT NONHALOGENATED SOLVENTS: TOLUENE, METHYL ETHYL KETONE, CARBON DISULFIDE, ISOBUTANOL, PYRIDINE, BENZENE, 2-ETHOXYETHANOL, AND 2-NITROPROPANE; ALL SPENT SOLVENT MIXTURES/BLENDS CONTAINING, BEFORE USE, A TOTAL OF TEN PERCENT OR MORE (BY VOLUME) OF ONE OR MORE OF THE ABOVE NONHALOGENATED SOLVENTS OR THOSE SOLVENTS LISTED IN F001, F002, OR F004; AND STILL BOTTOMS FROM THE RECOVERY OF THESE SPENT SOLVENTS AND SPENT SOLVENT MIXTURES.
- . Waste code: F006
- . Waste name: WASTEWATER TREATMENT SLUDGES FROM ELECTROPLATING OPERATIONS, EXCEPT FROM THE FOLLOWING PROCESSES: (1) SULFURIC ACID ANODIZING OF ALUMINUM; (2) TIN PLATING ON CARBON STEEL; (3) ZINC PLATING (SEGREGATED BASIS) ON CARBON STEEL; (4) ALUMINUM OR ZINC-ALUMINUM PLATING ON CARBON STEEL; (5) CLEANING/STRIPPING ASSOCIATED WITH TIN, ZINC, AND ALUMINUM PLATING ON CARBON STEEL; AND (6) CHEMICAL ETCHING AND MILLING OF ALUMINUM.
- . Waste code: F007
- . Waste name: SPENT CYANIDE PLATING BATH SOLUTIONS FROM ELECTROPLATING OPERATIONS.
- . Waste code: F008

Map ID  
Direction  
Distance  
Elevation

MAP FINDINGS

Site

Database(s)

EDR ID Number  
EPA ID Number

**BIO VERIS CORP (Continued)**

**1007095636**

- . Waste name: PLATING BATH RESIDUES FROM THE BOTTOM OF PLATING BATHS FROM ELECTROPLATING OPERATIONS IN WHICH CYANIDES ARE USED IN THE PROCESS.
- . Waste code: F009
- . Waste name: SPENT STRIPPING AND CLEANING BATH SOLUTIONS FROM ELECTROPLATING OPERATIONS IN WHICH CYANIDES ARE USED IN THE PROCESS.
- . Waste code: P029
- . Waste name: COPPER CYANIDE (OR) COPPER CYANIDE CU(CN)
- . Waste code: P030
- . Waste name: CYANIDES (SOLUBLE CYANIDE SALTS), NOT OTHERWISE SPECIFIED
- . Waste code: P098
- . Waste name: POTASSIUM CYANIDE (OR) POTASSIUM CYANIDE K(CN)
- . Waste code: P099
- . Waste name: ARGENTATE (1-), BIS(CYANO-C)-, POTASSIUM (OR) POTASSIUM SILVER CYANIDE
- . Waste code: P101
- . Waste name: ETHYL CYANIDE (OR) PROPANENITRILE
- . Waste code: P104
- . Waste name: SILVER CYANIDE (OR) SILVER CYANIDE AG(CN)
- . Waste code: P106
- . Waste name: SODIUM CYANIDE (OR) SODIUM CYANIDE NA(CN)
- . Waste code: U002
- . Waste name: 2-PROPANONE (I) (OR) ACETONE (I)
- . Waste code: U003
- . Waste name: ACETONITRILE (I,T)
- . Waste code: U076
- . Waste name: ETHANE, 1,1-DICHLORO- (OR) ETHYLIDENE DICHLORIDE
- . Waste code: U077
- . Waste name: ETHANE, 1,2-DICHLORO- (OR) ETHYLENE DICHLORIDE
- . Waste code: U140
- . Waste name: 1-PROPANOL, 2-METHYL- (I,T) (OR) ISOBUTYL ALCOHOL (I,T)
- . Waste code: U154
- . Waste name: METHANOL (I) (OR) METHYL ALCOHOL (I)
- . Waste code: U159
- . Waste name: 2-BUTANONE (I,T) (OR) METHYL ETHYL KETONE (MEK) (I,T)
- . Waste code: U161
- . Waste name: 4-METHYL-2-PENTANONE (I) (OR) METHYL ISOBUTYL KETONE (I) (OR) PENTANOL, 4-METHYL-
- . Waste code: U165
- . Waste name: NAPHTHALENE
- . Waste code: U196

Map ID  
Direction  
Distance  
Elevation

MAP FINDINGS

Site

Database(s)

EDR ID Number  
EPA ID Number

**BIO VERIS CORP (Continued)**

**1007095636**

. Waste name: PYRIDINE  
. Waste code: U211  
. Waste name: CARBON TETRACHLORIDE (OR) METHANE, TETRACHLORO-  
. Waste code: U220  
. Waste name: BENZENE, METHYL- (OR) TOLUENE  
. Waste code: U221  
. Waste name: BENZENEDIAMINE, AR-METHYL- (OR) TOLUENEDIAMINE  
. Waste code: U226  
. Waste name: ETHANE, 1,1,1-TRICHLORO- (OR) METHYL CHLOROFORM  
. Waste code: U228  
. Waste name: ETHENE, TRICHLORO- (OR) TRICHLOROETHYLENE  
. Waste code: U238  
. Waste name: CARBAMIC ACID, ETHYL ESTER (OR) ETHYL CARBAMATE (URETHANE)  
. Waste code: U239  
. Waste name: BENZENE, DIMETHYL- (I,T) (OR) XYLENE (I)  
Violation Status: No violations found

**KC1442**  
**SSE**  
**1/8-1/4**  
**0.167 mi.**  
**883 ft.**

**9511 SINGLETON DRIVE**  
**BETHESDA, MD 20817**  
**Site 1 of 2 in cluster KC**

**MD LEAD S117438535**  
**N/A**

**Actual:**  
**339 ft.**  
**Focus Map:**  
**8**

**MD LEAD:**  
Name: Not reported  
Address: 9511 SINGLETON DRIVE  
City,State,Zip: BETHESDA, MD 20817  
Facility ID: 160700575468  
Cert Number: 769296  
Unit ID: SFH  
Inspection Date: 08/08/2017  
Limit Date: 08/08/2019  
Invalid: Not reported  
Company No: 8817  
Company Name: Air, Land and Water Engineering, Inc.  
ReInspection Date: / /  
Option: Limited Lead Free, Must Reinspect Exterior Every Two Years  
Inspection Category: Lead Free  
Pass/Fail: P  
Inspector Number: 16512  
Inspector Name: Hiller Cole Jason  
Property Number: 160700575468  
  
Name: Not reported  
Address: 9511 SINGLETON DRIVE  
City,State,Zip: BETHESDA, MD 20817  
Facility ID: 160700575468  
Cert Number: 657063  
Unit ID: SFP  
Inspection Date: 10/10/2014  
Limit Date: 10/10/2016

Map ID  
Direction  
Distance  
Elevation

MAP FINDINGS

Site

Database(s)

EDR ID Number  
EPA ID Number

(Continued)

S117438535

Invalid: F  
Company No: 8817  
Company Name: Air, Land and Water Engineering, Inc.  
ReInspection Date: / /  
Option: Limited Lead Free, Must Reinspect Exterior Every Two Years  
Inspection Category: Lead Free  
Pass/Fail: P  
Inspector Number: 13439  
Inspector Name: Falzoi Derek Joseph  
Property Number: 160700575468

1443  
SW  
1/8-1/4  
0.167 mi.  
883 ft.

9416 LOCUST HILL  
BETHESDA, MD 20814

MD LEAD S110815650  
N/A

Actual:  
262 ft.  
Focus Map:  
12

MD LEAD:  
Name: Not reported  
Address: 9416 LOCUST HILL ROAD  
City,State,Zip: BETHESDA, MD 20814  
Facility ID: 160700598083  
Cert Number: 785442  
Unit ID: Not reported  
Inspection Date: 12/12/2016  
Limit Date: Not reported  
Invalid: Not reported  
Company No: 4014  
Company Name: Whitehall Associates, Inc.  
ReInspection Date: / /  
Option: BETHESDA, MD 20814  
Inspection Category: Full Risk Reduction Standard Dust Inspection  
Pass/Fail: P  
Inspector Number: 4573  
Inspector Name: Hanson Buford  
Property Number: 160700598083

Name: Not reported  
Address: 9416 LOCUST HILL  
City,State,Zip: BETHESDA, MD 20814  
Facility ID: 160700598083  
Cert Number: 680814  
Unit ID: Not reported  
Inspection Date: 07/24/2014  
Limit Date: Not reported  
Invalid: F  
Company No: 4014  
Company Name: Whitehall Associates, Inc.  
ReInspection Date: / /  
Option: BETHESDA, MD 20814  
Inspection Category: Full Risk Reduction Standard Dust Inspection  
Pass/Fail: P  
Inspector Number: 4573  
Inspector Name: Hanson Buford  
Property Number: 160700598083

Name: Not reported  
Address: 9416 LOCUST HILL RD

Map ID  
Direction  
Distance  
Elevation

MAP FINDINGS

Site

Database(s)

EDR ID Number  
EPA ID Number

(Continued)

S110815650

City,State,Zip: BETHESDA, MD 00000  
Facility ID: 160700598083  
Cert Number: 496594  
Unit ID: Not reported  
Inspection Date: 02/03/2011  
Limit Date: Not reported  
Invalid: F  
Company No: 4614  
Company Name: Seaway Coatings Inc.  
ReInspection Date: / /  
Option: BETHESDA, MD 00000  
Inspection Category: Full Risk Reduction Standard Dust Inspection  
Pass/Fail: P  
Inspector Number: 4573  
Inspector Name: Hanson Buford  
Property Number: 160700598083

JE1444 BREEZWAY @ 437  
SW 439 WEST SIDE DRIVE  
1/8-1/4 GAITHERSBURG, MD 20878  
0.167 mi.  
884 ft. Site 3 of 4 in cluster JE

MD ASBESTOS S121453871  
N/A

Actual: 425 ft.  
Focus Map: 1

ASBESTOS:

Name: BREEZWAY @ 437  
Address: 439 WEST SIDE DRIVE  
City,State,Zip: GAITHERSBURG, MD 20878-  
Year: 2016  
Removal/Encapsulation/Demolition Start Date: 10/12/2016  
Removal/Encapsulation/Demolition End Date: 10/12/2016  
Days of the week worked: WED  
Volume off facility Component (Cat I) not removed: 0 Cubic Yards  
Volume off facility Component (Cat I) not removed: 0 Cubic Yards  
Volume off facility Component (Cat II) not removed: 0 Cubic Yards  
Hours worked in a day: 0900-COM  
Original or resubmit: O Origina  
Number of floors in building: 3  
Pipe Cat I not removed: 0 Linear Feet  
Pipe Cat II not removed: 0 Linear Feet  
Type of Building: Residence  
Contractor name: ACM Services Inc  
Length of project: Not reported  
Type of project from notification form: S-N Non-NESHAP Renovation/Dem  
Volume off facility component Cat I non friable removed: 0 Cubic Yards  
Pipes Cat I non friable removed: 0 Linear Feet  
Surface area Cat I non friable removed: 0 Square Feet  
Volume off facility component, Cat II non friable removed: 0 Cubic Yards  
Pipe Cat II non friable removed: 0 Linear Feet  
Surface area Cat II non friable removed: 0 Square Feet  
Volume of facility component RACM removed: 0 Cubic Yards  
Pipes RACM removed: 0 Linear Feet  
Surface area RACM removed: 5 Square Feet  
Surface area Cat I not removed: 0 Square Feet  
Surface area Cat II not removed: 0 Square Feet  
Site description (found in Section II of the notification): Exterior breezway #347  
Owner of the site: TRUE  
Landfill asbestos will be sent to: TRUE  
Transporter of the waste: TRUE

Map ID  
Direction  
Distance  
Elevation

MAP FINDINGS

Site

Database(s)

EDR ID Number  
EPA ID Number

**BREEZWAY @ 437 (Continued)**

**S121453871**

|                                |                             |
|--------------------------------|-----------------------------|
| Facility off components units: | Not reported                |
| Pipes unit of measure:         | Linear Feet                 |
| Surface area unit of measure:  | Square Feet Square Feet     |
| Received Date:                 | 10/10/2016                  |
| Owner name:                    | Brighton Village Apartments |
| Owner contact:                 | Eanes                       |
| Owner street address:          | 345-A W. Side Drive         |
| Owner street address 2:        | Not reported                |
| Owner city:                    | Gaithersburg                |
| Owner state:                   | MD                          |
| Owner zip code:                | 20878-                      |
| ID number:                     | 162386                      |

**JE1445 WEST SIDE DRIVE-439**  
**SW 439 WEST SIDE DR.**  
**1/8-1/4 GAITHERSBURG, MD 20878**  
**0.167 mi.**  
**884 ft. Site 4 of 4 in cluster JE**

**MD ASBESTOS S121459240**  
**N/A**

|                                  |   |                               |
|----------------------------------|---|-------------------------------|
| <b>Actual:</b><br><b>425 ft.</b> | <b>ASBESTOS:</b>  |                               |
| <b>Focus Map:</b><br><b>1</b>    | Name:   | WEST SIDE DRIVE-439           |
|                                  | Address:  | 439 WEST SIDE DR.             |
|                                  | City,State,Zip:   | GAITHERSBURG, MD 20878-       |
|                                  | Year:   | 2016                          |
|                                  | Removal/Encapsulation/Demolition Start Date:                | 04/22/2016                    |
|                                  | Removal/Encapsulation/Demolition End Date:                  | 04/22/2016                    |
|                                  | Days of the week worked:                                    | MON-FRI                       |
|                                  | Volume off facility Component (Cat I) not removed:          | 0 Cubic Yards                 |
|                                  | Volume off facility Component (Cat I) not removed:          | 0 Cubic Yards                 |
|                                  | Volume off facility Component (Cat II) not removed:         | 0 Cubic Yards                 |
|                                  | Hours worked in a day:                                      | Not reported                  |
|                                  | Original or resubmit:                                       | O Origina                     |
|                                  | Number of floors in building:                               | 3                             |
|                                  | Pipe Cat I not removed:                                     | 0 Linear Feet                 |
|                                  | Pipe Cat II not removed:                                    | 0 Linear Feet                 |
|                                  | Type of Building:   | Other                         |
|                                  | Contractor name:  | ACM Services Inc              |
|                                  | Length of project:  | Not reported                  |
|                                  | Type of project from notification form:                     | S-N Non-NESHAP Renovation/Dem |
|                                  | Volume off facility component Cat I non friable removed:    | 0 Cubic Yards                 |
|                                  | Pipes Cat I non friable removed:                            | 0 Linear Feet                 |
|                                  | Surface area Cat I non friable removed:                     | 0 Square Feet                 |
|                                  | Volume off facility component, Cat II non friable removed:  | 0 Cubic Yards                 |
|                                  | Pipe Cat II non friable removed:                            | 0 Linear Feet                 |
|                                  | Surface area Cat II non friable removed:                    | 0 Square Feet                 |
|                                  | Volume of facility component RACM removed:                  | 0 Cubic Yards                 |
|                                  | Pipes RACM removed:   | 3 Linear Feet                 |
|                                  | Surface area RACM removed:                                  | 0 Square Feet                 |
|                                  | Surface area Cat I not removed:                             | 0 Square Feet                 |
|                                  | Surface area Cat II not removed:                            | 0 Square Feet                 |
|                                  | Site description (found in Section II of the notification): | exterior breezways            |
|                                  | Owner of the site:  | TRUE                          |
|                                  | Landfill asbestos will be sent to:                          | TRUE                          |
|                                  | Transporter of the waste:                                   | TRUE                          |
|                                  | Facility off components units:                              | Not reported                  |
|                                  | Pipes unit of measure:                                      | Linear Feet Linear Feet       |
|                                  | Surface area unit of measure:                               | Square Feet                   |
|                                  | Received Date:  | 04/15/2016                    |



Map ID  
Direction  
Distance  
Elevation

MAP FINDINGS

Site

Database(s)

EDR ID Number  
EPA ID Number

**WEST SIDE DRIVE-439 (Continued)**

**S121459240**

|                         |                             |
|-------------------------|-----------------------------|
| Owner name:             | Brighton Village Apartments |
| Owner contact:          | Eanes                       |
| Owner street address:   | 345-A W. Side Drive         |
| Owner street address 2: | Not reported                |
| Owner city:             | Gaithersburg                |
| Owner state:            | MD                          |
| Owner zip code:         | 20878-                      |
| ID number:              | 160835                      |

JV1446  
NNE  
1/8-1/4  
0.167 mi.  
884 ft.

**10305 MONTROSE AVE  
BETHESDA, MD 20814  
Site 3 of 11 in cluster JV**

**MD LEAD S121381229  
N/A**

**Actual:  
236 ft.**

**Focus Map:  
9**

|                      |  |
|----------------------|--|
| MD LEAD:             |  |
| Name:                | Not reported                                 |
| Address:             | 10305 MONTROSE AVE                           |
| City,State,Zip:      | BETHESDA, MD 20814                           |
| Facility ID:         | 160402075676                                 |
| Cert Number:         | 827562                                       |
| Unit ID:             | 10305:102                                    |
| Inspection Date:     | 07/20/2018                                   |
| Limit Date:          | Not reported                                 |
| Invalid:             | Not reported                                 |
| Company No:          | 8817   |
| Company Name:        | Not reported                                 |
| ReInspection Date:   | Not reported                                 |
| Option:              | BETHESDA, MD 20814                           |
| Inspection Category: | Full Risk Reduction Standard Dust Inspection |
| Pass/Fail:           | P  |
| Inspector Number:    | 16484  |
| Inspector Name:      | Not reported                                 |
| Property Number:     | 160402075676                                 |

|                      |  |
|----------------------|--|
| Name:                | Not reported                                 |
| Address:             | 10305 MONTROSE AVE                           |
| City,State,Zip:      | BETHESDA, MD 20814                           |
| Facility ID:         | 160402075698                                 |
| Cert Number:         | 817859                                       |
| Unit ID:             | 202  |
| Inspection Date:     | 11/04/2017                                   |
| Limit Date:          | Not reported                                 |
| Invalid:             | Not reported                                 |
| Company No:          | 7725   |
| Company Name:        | Professional Environmental Services          |
| ReInspection Date:   | / /  |
| Option:              | BETHESDA, MD 20814                           |
| Inspection Category: | Full Risk Reduction Standard Dust Inspection |
| Pass/Fail:           | P  |
| Inspector Number:    | 3485   |
| Inspector Name:      | Smiler Hal                                   |
| Property Number:     | 160402075698                                 |

Map ID  
Direction  
Distance  
Elevation

MAP FINDINGS

Site

Database(s)

EDR ID Number  
EPA ID Number

**KD1447** **PLAZA 270 ASSOCIATES**  
**WSW** **1630 RESEARCH BLVD**  
**1/8-1/4** **ROCKVILLE, MD 20850**  
**0.168 mi.**  
**886 ft.** **Site 1 of 3 in cluster KD**

**FINDS** **1016442407**  
**N/A**

**Actual:** **421 ft.** **FINDS:**  
**Registry ID:** 110056021709

**Focus Map:**  
**4** **Click Here:**

**Environmental Interest/Information System:**  
**STATE MASTER**

Click this hyperlink while viewing on your computer to access  
additional FINDS: detail in the EDR Site Report.

**1448**  
**NE** **3 SCANDIA WAY**  
**1/8-1/4** **ROCKVILLE, MD 20850**  
**0.168 mi.**  
**887 ft.**

**MD LEAD** **S125417748**  
**N/A**

**Actual:** **410 ft.** **MD LEAD:**  
**Focus Map:** **5** **Name:** Not reported  
**Address:** 3 SCANDIA WAY  
**City,State,Zip:** ROCKVILLE, MD 20850  
**Facility ID:** 160401507745  
**Cert Number:** 868388  
**Unit ID:** SFH  
**Inspection Date:** 06/18/2019  
**Limit Date:** 1899-12-30 00:00:00  
**Invalid:** Not reported  
**Company No:** 16592  
**Company Name:** Not reported  
**ReInspection Date:** Not reported  
**Option:** Full Lead Free  
**Inspection Category:** Lead Free  
**Pass/Fail:** P  
**Inspector Number:** 16589  
**Inspector Name:** Not reported  
**Property Number:** 160401507745

**KE1449** **NORMAN TAYLOR PROPERTY**  
**WSW** **1600 RESEARCH BLVD**  
**1/8-1/4** **ROCKVILLE, MD 20852**  
**0.169 mi.**  
**893 ft.** **Site 1 of 2 in cluster KE**

**MD OCPCASES** **S104593844**  
**N/A**

**Actual:** **443 ft.** **OCPCASES:**  
**Focus Map:** **4** **Name:** NORMAN TAYLOR PROPERTY  
**Address:** 1600 RESEARCH BLVD  
**City,State,Zip:** ROCKVILLE, MD 20852  
**Facility ID:** 98-1306MO2  
**Facility Status/Code:** CLOSED/Tank Closure - Motor/Lube Oil  
**Date Open:** 12/31/1997  
**Date Closed:** 01/29/1998  
**Release:** NO  
**Cleanup:** NO  
**Registration Number:** 3787

Map ID  
Direction  
Distance  
Elevation

MAP FINDINGS

Site

Database(s)

EDR ID Number  
EPA ID Number

**KE1450**  
**WSW**  
**1/8-1/4**  
**0.169 mi.**  
**893 ft.**  
**PLAZA 270**  
**1600 RESEARCH BOULEVARD**  
**ROCKVILLE, MD 20850**  
**Site 2 of 2 in cluster KE**

**MD UST**  
**MD Financial Assurance**  
**U003735696**  
**N/A**

**Actual:**  
**443 ft.**  
**Focus Map:**  
**4**

**UST:**  
Facility Id: 3787  
Oper Name: Normal Taylor  
Form Name: Stephen S. Burns  
Form Title: Agent for Owner  
Form Date: 01/06/1999  
Owner Id: 2464  
  
**Owner:**  
Owner Name: Plaza 270 Associates  
Owner Address: 1600 Research Boulevard  
Owner City: Rockville  
Owner State: MD  
Owner Zip: 20850  
Owner Phone: (301) 251-4363  
Owner Contact: Normal Taylor

**Tanks:**  
Tank ID: 1  
**Tank Status: Permanently Out of Use**  
Tank Capacity: 275  
Substance Description: Diesel  
Tank Compartment: False  
Compartment Compartment: A  
Date Installed: Not reported  
Tank Material Desc: Asphalt Coated or Bare Steel  
Pipe Material Desc: Bare or Galvanized Steel

**MD Financial Assurance 2:**  
Name: PLAZA 270  
Address: 1600 RESEARCH BOULEVARD  
City,State,Zip: ROCKVILLE, MD 20850  
Region: 2  
Facility ID: 3787  
Self Insured: True  
Insurance: False  
Risk Retention Group: False  
Guarantee: False  
Surety Bonds: False  
Letter of Credit: False  
State Fund: False  
Other Finance: False  
Finacnce Comments: Policy #UUNAU9286 Insurer ITT Hartford Agent/Broker Howard Eales Phone No. 202-3634088  
FR Not Listed: False

Map ID  
Direction  
Distance  
Elevation

MAP FINDINGS

Site

Database(s)

EDR ID Number  
EPA ID Number

**KF1451** **RIO CLEANERS**  
**SSW** **9811 WASHINGTONIAN BLVD**  
**1/8-1/4** **GAITHERSBURG, MD 20878**  
**0.169 mi.**  
**894 ft.** **Site 1 of 6 in cluster KF**

**EDR Hist Cleaner** **1018586742**  
**N/A**

**Actual:** EDR Hist Cleaner  
**441 ft.**

**Focus Map:**  
**1**

| Year: | Name:           | Type:                                |
|-------|-----------------|--------------------------------------|
| 1999  | RIO CLEANERS    | Garment Pressing                     |
| 2000  | RIO CLEANERS    | Garment Pressing                     |
| 2001  | RIO CLEANERS    | Garment Pressing                     |
| 2002  | RIO CLEANERS    | Garment Pressing                     |
| 2003  | RIO CLEANERS    | Garment Pressing                     |
| 2004  | RIO CLEANERS    | Garment Pressing                     |
| 2005  | RIO CLEANERS    | Garment Pressing                     |
| 2006  | RIO CLEANERS    | Garment Pressing                     |
| 2007  | RIO CLEANERS    | Garment Pressing                     |
| 2012  | DRY CLEAN DEPOT | Drycleaning Plants, Except Rugs, NEC |
| 2013  | DRY CLEAN DEPOT | Drycleaning Plants, Except Rugs, NEC |
| 2014  | DRY CLEAN DEPOT | Drycleaning Plants, Except Rugs, NEC |

**KF1452** **HAMBURGER HAMLET RESTAURANT**  
**SSW** **9811 WASHINGTONIAN BOULEVARD**  
**1/8-1/4** **GAITHERSBURG, MD 20878**  
**0.169 mi.**  
**894 ft.** **Site 2 of 6 in cluster KF**

**FINDS** **1004523955**  
**N/A**

**Actual:** FINDS:  
**441 ft.** Registry ID: 110005988618

**Focus Map:**  
**1**

Click Here:

Environmental Interest/Information System:

AFS (Aerometric Information Retrieval System (AIRS) Facility Subsystem) replaces the former Compliance Data System (CDS), the National Emission Data System (NEDS), and the Storage and Retrieval of Aerometric Data (SAROAD). AIRS is the national repository for information concerning airborne pollution in the United States. AFS is used to track emissions and compliance data from industrial plants. AFS data are utilized by states to prepare State Implementation Plans to comply with regulatory programs and by EPA as an input for the estimation of total national emissions. AFS is undergoing a major redesign to support facility operating permits required under Title V of the Clean Air Act.

MD-PEMIS (Maryland - Permanent (Air) Emission) database houses data related to Air Emissions. Also known to the EPA as National Emissions Inventory (NEI).

[Click this hyperlink](#) while viewing on your computer to access additional FINDS: detail in the EDR Site Report.

Map ID  
Direction  
Distance  
Elevation

MAP FINDINGS

Site

Database(s)

EDR ID Number  
EPA ID Number

**KF1453**  
**SSW**  
**1/8-1/4**  
**0.169 mi.**  
**894 ft.**  
**ZIPS DRY CLEANERS**  
**9811 WASHINGTONIAN BLVD, STE 1**  
**GAITHERSBURG, MD 20878**  
**Site 3 of 6 in cluster KF**

**FINDS** **1016441924**  
**N/A**

**Actual:**  
**441 ft.**  
**FINDS:**  
Registry ID: 110056012648

**Focus Map:**  
**1**  
Click Here:

Environmental Interest/Information System:  
STATE MASTER

[Click this hyperlink](#) while viewing on your computer to access  
additional FINDS: detail in the EDR Site Report.

**KF1454**  
**SSW**  
**1/8-1/4**  
**0.169 mi.**  
**894 ft.**  
**RIO ENTERTAINMENT CENTER**  
**9811 WASHINGTONIAN BOULEVARD**  
**GAITHERSBURG, MD 20878**  
**Site 4 of 6 in cluster KF**

**MD UST** **U003734921**  
**MD Financial Assurance** **N/A**

**Actual:**  
**441 ft.**  
**UST:**  
Facility Id: 2654  
**Focus Map:**  
**1**  
Oper Name: Christopher W. Mueller  
Form Name: Christopher W. Mueller - Gen. Mgr.  
Form Title: Rio Ctr. Assoc. LP by Revzan Realty Svcs. LLC, its Agent  
Form Date: 09/24/1997  
Owner Id: 1703

Owner:  
Owner Name: RIO Center Associates L.P.  
Owner Address: 9811 Washingtonian Boulevard  
Owner City: Gaithersburg  
Owner State: MD  
Owner Zip: 20878  
Owner Phone: (301) 921-4686  
Owner Contact: Christopher W. Mueller

Tanks:  
Tank ID: 1  
**Tank Status: Permanently Out Of Use**  
Tank Capacity: 550  
Substance Description: Diesel  
Tank Compartment: False  
Compartment Compartment: A  
Date Installed: 08/01/1989  
Tank Material Desc: Fiberglass Reinforced Plastic  
Pipe Material Desc: Flexible Plastic

MD Financial Assurance 2:  
Name: RIO ENTERTAINMENT CENTER  
Address: 9811 WASHINGTONIAN BOULEVARD  
City,State,Zip: GAITHERSBURG, MD 20878  
Region: 2  
Facility ID: 2654  
Self Insured: False  
Insurance: False  
Risk Retention Group: False

Map ID  
Direction  
Distance  
Elevation

MAP FINDINGS

Site

Database(s)

EDR ID Number  
EPA ID Number

**RIO ENTERTAINMENT CENTER (Continued)**

**U003734921**

Guarantee: False  
Surety Bonds: False  
Letter of Credit: False  
State Fund: False  
Other Finance: False  
Finacnce Comments: Not reported  
FR Not Listed: False

**KF1455** **EL TORITO RESTAURANT**  
**SSW** **9811 WASHINGTONIAN BOULEVARD**  
**1/8-1/4** **GAITHERSBURG, MD 20878**  
**0.169 mi.**  
**894 ft.** **Site 5 of 6 in cluster KF**

**FINDS** **1004523953**  
**N/A**

**Actual:** **441 ft.** **FINDS:**  
**Registry ID:** 110001281504

**Focus Map:**  
**1** **Click Here:**

**Environmental Interest/Information System:**

AFS (Aerometric Information Retrieval System (AIRS) Facility Subsystem) replaces the former Compliance Data System (CDS), the National Emission Data System (NEDS), and the Storage and Retrieval of Aerometric Data (SAROAD). AIRS is the national repository for information concerning airborne pollution in the United States. AFS is used to track emissions and compliance data from industrial plants. AFS data are utilized by states to prepare State Implementation Plans to comply with regulatory programs and by EPA as an input for the estimation of total national emissions. AFS is undergoing a major redesign to support facility operating permits required under Title V of the Clean Air Act.

MD-PEMIS (Maryland - Permanent (Air) Emission) database houses data related to Air Emissions. Also known to the EPA as National Emissions Inventory (NEI).

[Click this hyperlink](#) while viewing on your computer to access additional FINDS: detail in the EDR Site Report.

**1456**  
**WNW** **8012 LILLY STONE DRIVE**  
**1/8-1/4** **BETHESDA, MD 20817**  
**0.170 mi.**  
**896 ft.**

**MD LEAD** **S109130988**  
**N/A**

**Actual:** **145 ft.** **MD LEAD:**  
**Focus Map:** **10** **Name:** Not reported  
**Address:** 8012 LILLY STONE DRIVE  
**City,State,Zip:** BETHESDA, MD 20817  
**Facility ID:** 161000874092  
**Cert Number:** 785436  
**Unit ID:** Not reported  
**Inspection Date:** 12/06/2016  
**Limit Date:** Not reported  
**Invalid:** Not reported  
**Company No:** 4014  
**Company Name:** Whitehall Associates, Inc.  
**ReInspection Date:** / /  
**Option:** BETHESDA, MD 20817

Map ID  
Direction  
Distance  
Elevation

MAP FINDINGS

Site

Database(s)

EDR ID Number  
EPA ID Number

(Continued)

S109130988

Inspection Category: Full Risk Reduction Standard Dust Inspection  
Pass/Fail: P  
Inspector Number: 4573  
Inspector Name: Hanson Buford  
Property Number: 161000874092

Name: Not reported  
Address: 8012 LILLY STONE DRIVE  
City,State,Zip: BETHESDA, MD 20816  
Facility ID: 161000874092  
Cert Number: 404631  
Unit ID: Not reported  
Inspection Date: 02/13/2008  
Limit Date: Not reported  
Invalid: F  
Company No: 4014  
Company Name: Whitehall Associates, Inc.  
ReInspection Date: / /  
Option: BETHESDA, MD 20816  
Inspection Category: Full Risk Reduction Standard Dust Inspection  
Pass/Fail: P  
Inspector Number: 4573  
Inspector Name: Hanson Buford  
Property Number: 161000874092

Name: Not reported  
Address: 8012 LILLY STONE DR  
City,State,Zip: BETHESDA, MD 20817  
Facility ID: 161000874092  
Cert Number: 502587  
Unit ID: Not reported  
Inspection Date: 10/25/2010  
Limit Date: Not reported  
Invalid: F  
Company No: 4014  
Company Name: Whitehall Associates, Inc.  
ReInspection Date: / /  
Option: BETHESDA, MD 20817  
Inspection Category: Full Risk Reduction Standard Dust Inspection  
Pass/Fail: P  
Inspector Number: 4573  
Inspector Name: Hanson Buford  
Property Number: 161000874092

KD1457 NORMAN TAYLOR PROPERTY  
West 1650 RESEARCH BLVD  
1/8-1/4 ROCKVILLE, MD 20852  
0.170 mi.  
898 ft. Site 2 of 3 in cluster KD

MD OCPCASES S104593845  
N/A

Actual: 413 ft. OCPCASES:  
Focus Map: 4 Name: NORMAN TAYLOR PROPERTY  
Address: 1650 RESEARCH BLVD  
City,State,Zip: ROCKVILLE, MD 20852  
Facility ID: 98-1307MO2  
Facility Status/Code: CLOSED/Tank Closure - Motor/Lube Oil  
Date Open: 12/31/1997  
Date Closed: 02/12/1998

Map ID  
Direction  
Distance  
Elevation

MAP FINDINGS

Site

Database(s)

EDR ID Number  
EPA ID Number

**NORMAN TAYLOR PROPERTY (Continued)**

**S104593845**

Release: NO  
Cleanup: NO  
Registration Number: 3788

**KD1458**  
**West**  
**1/8-1/4**  
**0.170 mi.**  
**898 ft.**

**PLAZA 270 ASSOCIATES**  
**1650 RESEARCH BOULEVARD**  
**ROCKVILLE, MD 20850**

**MD UST**  
**MD Financial Assurance**

**U003735697**  
**N/A**

**Site 3 of 3 in cluster KD**

**Actual:**  
**413 ft.**  
**Focus Map:**  
**4**

**UST:**  
Facility Id: 3788  
Oper Name: Norman Taylor  
Form Name: Stephen J. Burns  
Form Title: Agent for Owner  
Form Date: 01/06/1999  
Owner Id: 2464

**Owner:**  
Owner Name: Plaza 270 Associates  
Owner Address: 1600 Research Boulevard  
Owner City: Rockville  
Owner State: MD  
Owner Zip: 20850  
Owner Phone: (301) 251-4363  
Owner Contact: Normal Taylor

**Tanks:**  
Tank ID: 1  
**Tank Status: Permanently Out of Use**  
Tank Capacity: 275  
Substance Description: Diesel  
Tank Compartment: False  
Compartment Compartment: A  
Date Installed: Not reported  
Tank Material Desc: Asphalt Coated or Bare Steel  
Pipe Material Desc: Bare or Galvanized Steel

**MD Financial Assurance 2:**

Name: PLAZA 270 ASSOCIATES  
Address: 1650 RESEARCH BOULEVARD  
City,State,Zip: ROCKVILLE, MD 20850  
Region: 2  
Facility ID: 3788  
Self Insured: False  
Insurance: False  
Risk Retention Group: False  
Guarantee: False  
Surety Bonds: False  
Letter of Credit: False  
State Fund: False  
Other Finance: False  
Finacnce Comments: Not reported  
FR Not Listed: False



Map ID  
Direction  
Distance  
Elevation

MAP FINDINGS

Site

Database(s)

EDR ID Number  
EPA ID Number

**KG1459** **SAUL POLLACK**  
**NE** **4704 EDGEFIELD RD**  
**1/8-1/4** **BETHESDA, MD 20814**  
**0.170 mi.**  
**900 ft.** **Site 1 of 3 in cluster KG**

**MD ASBESTOS** **S121458014**  
**N/A**

**Actual:**  
**231 ft.**

**Focus Map:**  
**9**

**ASBESTOS:**

Name: SAUL POLLACK  
Address: 4704 EDGEFIELD RD  
City,State,Zip: BETHESDA, MD 20814-  
Year: 2015  
Removal/Encapsulation/Demolition Start Date: 12/02/2015  
Removal/Encapsulation/Demolition End Date: 12/03/2015  
Days of the week worked: MON-FRI  
Volume off facility Component (Cat I) not removed: 0 Cubic Yards  
Volume off facility Component (Cat I) not removed: 0 Cubic Yards  
Volume off facility Component (Cat II) not removed: 0 Cubic Yards  
Hours worked in a day: 0700-163  
Original or resubmit: O Origina  
Number of floors in building: 3  
Pipe Cat I not removed: 0 Linear Feet  
Pipe Cat II not removed: 0 Linear Feet  
Type of Building: Residence  
Contractor name: ACM Services Inc  
Length of project: Not reported  
Type of project from notification form: S-N Non-NESHAP Renovation/Dem  
Volume off facility component Cat I non friable removed: 0 Cubic Yards  
Pipes Cat I non friable removed: 0 Linear Feet  
Surface area Cat I non friable removed: 600 Square Feet  
Volume off facility component, Cat II non friable removed: 0 Cubic Yards  
Pipe Cat II non friable removed: 0 Linear Feet  
Surface area Cat II non friable removed: 0 Square Feet  
Volume of facility component RACM removed: 0 Cubic Yards  
Pipes RACM removed: 0 Linear Feet  
Surface area RACM removed: 0 Square Feet  
Surface area Cat I not removed: 0 Square Feet  
Surface area Cat II not removed: 0 Square Feet  
Site description (found in Section II of the notification): basement  
Owner of the site: TRUE  
Landfill asbestos will be sent to: TRUE  
Transporter of the waste: TRUE  
Facility off components units: Not reported  
Pipes unit of measure: Linear Feet  
Surface area unit of measure: Square Feet Square Feet  
Received Date: 11/30/2015  
Owner name: Saul Pollack  
Owner contact: Pollack  
Owner street address: 4704 Edgefield Rd  
Owner street address 2: Not reported  
Owner city: Bethesda  
Owner state: MD  
Owner zip code: 20814-  
ID number: 152683

Map ID  
Direction  
Distance  
Elevation

MAP FINDINGS

Site

Database(s)

EDR ID Number  
EPA ID Number

**KH1460**  
**East**  
**1/8-1/4**  
**0.170 mi.**  
**900 ft.**  
**HEWLETT PACKARD BUILDING**  
**2 CHOKE CHERRY ROAD**  
**ROCKVILLE, MD 20850**  
**Site 1 of 4 in cluster KH**

**MD UST**  
**MD Financial Assurance**  
**U003738123**  
**N/A**

**Actual:**  
**491 ft.**

**UST:**

**Focus Map:**  
**2**

Facility Id: 8145  
Oper Name: Richard Kaufman  
Form Name: Richard A. Kaufman  
Form Title: General Manager  
Form Date: 09/21/1994  
Owner Id: 4819

**Owner:**

Owner Name: Hewlett Packard Company  
Owner Address: P.O. Box 10301  
Owner City: Palo Alto  
Owner State: CA  
Owner Zip: 94303  
Owner Phone: (415) 857-1501  
Owner Contact: Richard A. Kaufman

**Tanks:**

Tank ID: 1  
**Tank Status: Permanently Out of Use**  
Tank Capacity: 10000  
Substance Description: Diesel  
Tank Compartment: False  
Compartment Compartment: A  
Date Installed: 01/01/1980  
Tank Material Desc: Asphalt Coated or Bare Steel  
Pipe Material Desc: Bare or Galvanized Steel

Tank ID: 2  
**Tank Status: Permanently Out of Use**  
Tank Capacity: 8000  
Substance Description: Diesel  
Tank Compartment: False  
Compartment Compartment: A  
Date Installed: 01/01/1975  
Tank Material Desc: Asphalt Coated or Bare Steel  
Pipe Material Desc: Bare or Galvanized Steel

Tank ID: 3  
**Tank Status: Permanently Out of Use**  
Tank Capacity: 10000  
Substance Description: Diesel  
Tank Compartment: False  
Compartment Compartment: A  
Date Installed: 01/01/1982  
Tank Material Desc: Asphalt Coated or Bare Steel  
Pipe Material Desc: Bare or Galvanized Steel

**MD Financial Assurance 2:**

Name: HEWLETT PACKARD BUILDING  
Address: 2 CHOKE CHERRY ROAD  
City,State,Zip: ROCKVILLE, MD 20850

Map ID  
Direction  
Distance  
Elevation

MAP FINDINGS

Site

Database(s)

EDR ID Number  
EPA ID Number

**HEWLETT PACKARD BUILDING (Continued)**

**U003738123**

Region: 2  
Facility ID: 8145  
Self Insured: False  
Insurance: False  
Risk Retention Group: False  
Guarantee: False  
Surety Bonds: False  
Letter of Credit: False  
State Fund: False  
Other Finance: False  
Finacnce Comments: Not reported  
FR Not Listed: False

**KH1461** **HEWLETT-PACKARD**  
**East** **2 CHOKE CHERRY ROAD**  
**1/8-1/4** **ROCKVILLE, MD 20850**  
**0.170 mi.**  
**900 ft.** **Site 2 of 4 in cluster KH**

**US AIRS** **1004528808**  
**FINDS** **N/A**  
**ECHO**

**Actual:** **US AIRS MINOR:**  
**491 ft.** Envid: 1004528808  
**Focus Map:** Region Code: 03  
**2** Programmatic ID: AIR MD0000002403100519  
Facility Registry ID: 110003529272  
D and B Number: Not reported  
Primary SIC Code: 6512  
NAICS Code: 531120  
Default Air Classification Code: MIN  
Facility Type of Ownership Code: POF  
Air CMS Category Code: Not reported  
HPV Status: Not reported

**FINDS:**  
Registry ID: 110003529272

Click Here:

Environmental Interest/Information System:

MD-RCRA (Maryland - Resource Conservation And Recovery Act Information System) houses state information relating to the Resource Conservation and Recovery Act (RCRA).

AFS (Aerometric Information Retrieval System (AIRS) Facility Subsystem) replaces the former Compliance Data System (CDS), the National Emission Data System (NEDS), and the Storage and Retrieval of Aerometric Data (SAROAD). AIRS is the national repository for information concerning airborne pollution in the United States. AFS is used to track emissions and compliance data from industrial plants. AFS data are utilized by states to prepare State Implementation Plans to comply with regulatory programs and by EPA as an input for the estimation of total national emissions. AFS is undergoing a major redesign to support facility operating permits required under Title V of the Clean Air Act.

MD-PEMIS (Maryland - Permanent (Air) Emission) database houses data related to Air Emissions. Also known to the EPA as National Emissions Inventory (NEI).

AIR MINOR

Map ID  
Direction  
Distance  
Elevation

MAP FINDINGS

Site

Database(s)

EDR ID Number  
EPA ID Number

**HEWLETT-PACKARD (Continued)**

**1004528808**

[Click this hyperlink](#) while viewing on your computer to access additional FINDS: detail in the EDR Site Report.

**ECHO:**

Envid: 1004528808  
Registry ID: 110003529272  
DFR URL: <http://echo.epa.gov/detailed-facility-report?fid=110003529272>  
Name: HEWLETT-PACKARD  
Address: 2 CHOKE CHERRY ROAD  
City,State,Zip: ROCKVILLE, MD 20850

**KH1462** **HEWLETT PACKARD COMPANY**  
**East** **2 CHOKE CHERRY RD**  
**1/8-1/4** **ROCKVILLE, MD 20850**  
**0.170 mi.**  
**900 ft.** **Site 3 of 4 in cluster KH**

**MD HIST UST** **1001707714**  
**N/A**

**Actual:**  
**491 ft.**

**Historical UST:**

**Focus Map:**  
**2**

Facility ID: 6008915  
Tank ID: 001  
Age: 21  
Capacity: 8,000  
Tank Status: Removed  
Product: Diesel

Facility ID: 6008915  
Tank ID: 002  
Age: 14  
Capacity: 10,000  
Tank Status: Removed  
Product: Diesel

Facility ID: 6008915  
Tank ID: 003  
Age: 16  
Capacity: 10,000  
Tank Status: Removed  
Product: Diesel

**KH1463** **HEWLETT PACKARD BLDG**  
**East** **2 CHOKE CHERRY RD**  
**1/8-1/4** **ROCKVILLE, MD 20850**  
**0.170 mi.**  
**900 ft.** **Site 4 of 4 in cluster KH**

**MD OCPCASES** **S104849281**  
**N/A**

**Actual:**  
**491 ft.**

**OCPCASES:**

**Focus Map:**  
**2**

Name: HEWLETT PACKARD BLDG  
Address: 2 CHOKE CHERRY RD  
City,State,Zip: ROCKVILLE, MD 20850  
Facility ID: 90-2100MO1  
Facility Status/Code: CLOSED/  
Date Open: 04/17/1990  
Date Closed: 05/16/1990  
Release: Not reported  
Cleanup: Not reported  
Registration Number: 8145

Map ID  
Direction  
Distance  
Elevation

MAP FINDINGS

Site

Database(s)

EDR ID Number  
EPA ID Number

**HEWLETT PACKARD BLDG (Continued)**

**S104849281**

Name: HEWLETT PACKARD BLDG  
Address: 2 CHOKE CHERRY RD  
City,State,Zip: ROCKVILLE, MD 20850  
Facility ID: 95-0018MO1  
Facility Status/Code: CLOSED/Tank Closure - Motor/Lube Oil  
Date Open: 07/06/1994  
Date Closed: 02/15/1995  
Release: Not reported  
Cleanup: Not reported  
Registration Number: 8145

**1464**  
**SE**  
**1/8-1/4**  
**0.172 mi.**  
**907 ft.**

**12016 OLD BRIDGE ROAD**  
**ROCKVILLE, MD 20852**

**MD LEAD S117980217**  
**N/A**

**Actual:**  
**360 ft.**  
**Focus Map:**  
**6**

MD LEAD:  
Name: Not reported  
Address: 12016 OLD BRIDGE ROAD  
City,State,Zip: ROCKVILLE, MD 20852  
Facility ID: 160400095800  
Cert Number: 844034  
Unit ID: SFP  
Inspection Date: 08/09/2019  
Limit Date: 1899-12-30 00:00:00  
Invalid: Not reported  
Company No: 15504  
Company Name: Not reported  
ReInspection Date: Not reported  
Option: ROCKVILLE, MD 20852  
Inspection Category: Full Risk Reduction Standard Dust Inspection  
Pass/Fail: P  
Inspector Number: 15503  
Inspector Name: Not reported  
Property Number: 160400095800

Name: Not reported  
Address: 12016 OLD BRIDGE ROAD  
City,State,Zip: ROCKVILLE, MD 20852  
Facility ID: 160400095800  
Cert Number: 805498  
Unit ID: SFP  
Inspection Date: 11/13/2018  
Limit Date: Not reported  
Invalid: Not reported  
Company No: 15504  
Company Name: Not reported  
ReInspection Date: Not reported  
Option: ROCKVILLE, MD 20852  
Inspection Category: Full Risk Reduction Standard Dust Inspection  
Pass/Fail: P  
Inspector Number: 15503  
Inspector Name: Not reported  
Property Number: 160400095800

Name: Not reported  
Address: 12016 OLD BRIDGE RD

Map ID  
Direction  
Distance  
Elevation

MAP FINDINGS

Site

Database(s)

EDR ID Number  
EPA ID Number

(Continued)

S117980217

City,State,Zip: ROCKVILLE, MD 20852  
Facility ID: 160400095800  
Cert Number: 703953  
Unit ID: SFP  
Inspection Date: 05/20/2015  
Limit Date: Not reported  
Invalid: Not reported  
Company No: 14582  
Company Name: Nichole D. Pinos  
ReInspection Date: / /  
Option: ROCKVILLE, MD 20852  
Inspection Category: Full Risk Reduction Standard Dust Inspection  
Pass/Fail: P  
Inspector Number: 14581  
Inspector Name: Pinos Nichole Danielle  
Property Number: 160400095800

1465  
NNE  
1/8-1/4  
0.172 mi.  
909 ft.

705 NEWMARK ESPLANADE  
, MD 20850

MD LEAD S121391619  
N/A

Actual:  
418 ft.  
Focus Map:  
5

MD LEAD:  
Name: Not reported  
Address: 705 NEWMARK ESPLANADE  
City,State,Zip: MD 20850  
Facility ID: Not reported  
Cert Number: 098579  
Unit ID: SINGLE  
Inspection Date: 08/14/1997  
Limit Date: Not reported  
Invalid: Not reported  
Company No: 1345  
Company Name: American Lead Consultants, Greenbelt  
ReInspection Date: / /  
Option: Full Lead Free  
Inspection Category: Lead Free  
Pass/Fail: F  
Inspector Number: 985  
Inspector Name: Swann, Jr. Dwayne A  
Property Number: Not reported

1466  
ESE  
1/8-1/4  
0.172 mi.  
909 ft.

EDLEMAN RESIDENCE  
8505 RIVER ROCK TERRACE  
BETHESDA, MD 20817

MD OCPCASES S117658625  
N/A

Actual:  
241 ft.  
Focus Map:  
14

OCPCASES:  
Name: EDLEMAN RESIDENCE  
Address: 8505 RIVER ROCK TERRACE  
City,State,Zip: BETHESDA, MD 20817  
Facility ID: 15-0143MO  
Facility Status/Code: CLOSED/Tank Closure - Residential Heating Oil  
Date Open: 09/03/2014

Map ID  
Direction  
Distance  
Elevation

MAP FINDINGS

Site

Database(s)

EDR ID Number  
EPA ID Number

**EDLEMAN RESIDENCE (Continued)**

**S117658625**

Date Closed: 11/14/2014  
Release: YES  
Cleanup: Not reported  
Registration Number: Not reported

**KI1467  
SE  
1/8-1/4  
0.172 mi.  
909 ft.**

**METRO EARTHWORKS @ CROWN FARM  
10000 FIELDS RD  
GAITHERSBURG, MD 20878**

**MD NPDES**

**S113663715  
N/A**

**Site 1 of 3 in cluster KI**

**Actual:  
437 ft.**

**NPDES:**

**Focus Map:  
1**

Name: METRO EARTHWORKS @ CROWN FARM  
Address: 10000 FIELDS RD  
City,State,Zip: GAITHERSBURG, MD 20878  
Facility Status: Not reported  
Bay Trib Number: Not reported  
Watershed: Not reported  
Permit Type: Not reported  
Description: Not reported  
Sic Number: Not reported  
Permit Number: Not reported  
Npdes Number: Not reported  
App Description: Not reported  
Latitude/Longitude: Not reported  
Last Issued: Not reported  
Expiration Date: Not reported  
Owner Name: Not reported  
Owner Address: Not reported  
Owner Address 2: Not reported  
Owner City: Not reported  
Owner State: Not reported  
Owner Zip: Not reported  
Received: Received\_September2012  
Comments: Application received for Installation of one (1) Temporary crushing operation

AI ID: Not reported  
Address 2: Not reported  
SIC Description: Not reported  
SIC Code2: Not reported  
SIC Description 2: Not reported  
SIC Code 3: Not reported  
SIC Description 3: Not reported  
Status Date: Not reported  
State Number: Not reported  
Approval Issued Date: Not reported  
Effective End Date: Not reported

Map ID  
Direction  
Distance  
Elevation

MAP FINDINGS

EDR ID Number  
EPA ID Number

**KI1468** **METRO EARTHWORKS @ CROWN FARM**  
**SE** **10000 FIELDS ROAD**  
**1/8-1/4** **GAITHERSBURG, MD 20878**  
**0.172 mi.**  
**909 ft.** **Site 2 of 3 in cluster KI**

**FINDS** **1015842243**  
**N/A**

**Actual:** **437 ft.** **FINDS:**  
**Registry ID:** 110054885656

**Focus Map:**  
**1** **Click Here:**

**Environmental Interest/Information System:**

AFS (Aerometric Information Retrieval System (AIRS) Facility Subsystem) replaces the former Compliance Data System (CDS), the National Emission Data System (NEDS), and the Storage and Retrieval of Aerometric Data (SAROAD). AFS is the national repository for information concerning airborne pollution in the United States. AFS is used to track emissions and compliance data from industrial plants. AFS data are utilized by states to prepare State Implementation Plans to comply with regulatory programs and by EPA as an input for the estimation of total national emissions. AFS is undergoing a major redesign to support facility operating permits required under Title V of the Clean Air Act.

[Click this hyperlink](#) while viewing on your computer to access additional FINDS: detail in the EDR Site Report.

**JO1469** **ANNE RICK RESIDENCE**  
**NNE** **6134 LUX LANE**  
**1/8-1/4** **ROCKVILLE, MD 20852**  
**0.172 mi.**  
**910 ft.** **Site 2 of 2 in cluster JO**

**MD OCPCASES** **S107995112**  
**N/A**

**Actual:** **382 ft.** **OCPCASES:**  
**Name:** ANNE RICK RESIDENCE  
**Address:** 6134 LUX LANE  
**City,State,Zip:** ROCKVILLE, MD 20852  
**Facility ID:** 06-1115MO1  
**Facility Status/Code:** CLOSED/Tank Closure - Residential Heating Oil  
**Date Open:** 06/22/2006  
**Date Closed:** 10/12/2006  
**Release:** YES  
**Cleanup:** YES  
**Registration Number:** Not reported

**KJ1470** **BIOQUAL INC**  
**South** **2501 RESEARCH BLVD.**  
**1/8-1/4** **ROCKVILLE, MD 20850**  
**0.173 mi.**  
**911 ft.** **Site 1 of 5 in cluster KJ**

**RCRA-VSQG** **1004528984**  
**ICIS** **MDD985407220**  
**US AIRS**  
**FINDS**  
**ECHO**  
**PA MANIFEST**

**Actual:** **472 ft.** **RCRA-VSQG:**  
**Date form received by agency:** 1992-02-25 00:00:00.0  
**Facility name:** BIOQUAL INC-RESEARCH BLVD  
**Facility address:** 2501 RESEARCH BLVD  
ROCKVILLE, MD 20850-3228  
**EPA ID:** MDD985407220  
**Contact:** DONNA BRANDT  
**Contact address:** 9600 MEDICAL CENTER DR



Map ID  
Direction  
Distance  
Elevation

MAP FINDINGS

Site

Database(s)

EDR ID Number  
EPA ID Number

**BIOQUAL INC (Continued)**

**1004528984**

ROCKVILLE, MD 20850-3300  
Contact country: US  
Contact telephone: 301-251-2801  
Contact email: Not reported  
EPA Region: 03  
Classification: Conditionally Exempt Small Quantity Generator  
Description: Handler: generates 100 kg or less of hazardous waste per calendar month, and accumulates 1000 kg or less of hazardous waste at any time; or generates 1 kg or less of acutely hazardous waste per calendar month, and accumulates at any time: 1 kg or less of acutely hazardous waste; or 100 kg or less of any residue or contaminated soil, waste or other debris resulting from the cleanup of a spill, into or on any land or water, of acutely hazardous waste; or generates 100 kg or less of any residue or contaminated soil, waste or other debris resulting from the cleanup of a spill, into or on any land or water, of acutely hazardous waste during any calendar month, and accumulates at any time: 1 kg or less of acutely hazardous waste; or 100 kg or less of any residue or contaminated soil, waste or other debris resulting from the cleanup of a spill, into or on any land or water, of acutely hazardous waste

**Owner/Operator Summary:**

Owner/operator name: WILLIAM M RICKMAN CONSTRUCTION  
Owner/operator address: SUITE 201 15215 SHADY GROVE RD  
ROCKVILLE, MD 20850  
Owner/operator country: US  
Owner/operator telephone: 301-840-2011  
Owner/operator email: Not reported  
Owner/operator fax: Not reported  
Owner/operator extension: Not reported  
Legal status: Private  
Owner/Operator Type: Owner  
Owner/Op start date: Not reported  
Owner/Op end date: Not reported

**Handler Activities Summary:**

U.S. importer of hazardous waste: No  
Mixed waste (haz. and radioactive): No  
Recycler of hazardous waste: No  
Transporter of hazardous waste: No  
Treater, storer or disposer of HW: No  
Underground injection activity: No  
On-site burner exemption: No  
Furnace exemption: No  
Used oil fuel burner: No  
Used oil processor: No  
Used oil refiner: No  
Used oil fuel marketer to burner: No  
Used oil Specification marketer: No  
Used oil transfer facility: No  
Used oil transporter: No

**Hazardous Waste Summary:**

Waste code: D001  
Waste name: IGNITABLE WASTE

Map ID  
Direction  
Distance  
Elevation

MAP FINDINGS

Site

Database(s)

EDR ID Number  
EPA ID Number

**BIOQUAL INC (Continued)**

**1004528984**

. Waste code: D002  
. Waste name: CORROSIVE WASTE  
  
. Waste code: D003  
. Waste name: REACTIVE WASTE  
  
. Waste code: P105  
. Waste name: SODIUM AZIDE  
  
. Waste code: U002  
. Waste name: 2-PROPANONE (I) (OR) ACETONE (I)  
  
. Waste code: U115  
. Waste name: ETHYLENE OXIDE (I,T) (OR) OXIRANE (I,T)  
  
. Waste code: U117  
. Waste name: ETHANE, 1,1'-OXYBIS-(I) (OR) ETHYL ETHER (I)  
  
. Waste code: U122  
. Waste name: FORMALDEHYDE  
  
. Waste code: U239  
. Waste name: BENZENE, DIMETHYL- (I,T) (OR) XYLENE (I)

Violation Status: No violations found

**ICIS:**

Enforcement Action ID: MD000A0000240310048800011  
FRS ID: 110001773652  
Action Name: BIOQUAL INC 240310048800011  
Facility Name: BIOQUAL INC  
Facility Address: 2501 RESEARCH BLVD.  
ROCKVILLE, MD 20850  
  
Enforcement Action Type: Notice of Violation  
Facility County: MONTGOMERY  
Program System Acronym: AIR  
Enforcement Action Forum Desc: Administrative - Informal  
EA Type Code: NOV  
Facility SIC Code: 7391  
Federal Facility ID: Not reported  
Latitude in Decimal Degrees: 39.10474  
Longitude in Decimal Degrees: -77.18872  
Permit Type Desc: Not reported  
Program System Acronym: MD0000002403100488  
Facility NAICS Code: 541712  
Tribal Land Code: Not reported

**US AIRS MINOR:**

Envid: 1004528984  
Region Code: 03  
Programmatic ID: AIR MD0000002403100488  
Facility Registry ID: 110001773652  
D and B Number: Not reported  
Primary SIC Code: 7391  
NAICS Code: 541712  
Default Air Classification Code: MIN

Map ID  
Direction  
Distance  
Elevation

MAP FINDINGS

Site

Database(s)

EDR ID Number  
EPA ID Number

**BIOQUAL INC (Continued)**

**1004528984**

Facility Type of Ownership Code: POF  
Air CMS Category Code: Not reported  
HPV Status: Not reported

**US AIRS MINOR:**

Region Code: 03  
Programmatic ID: AIR MD0000002403100488  
Facility Registry ID: 110001773652  
Air Operating Status Code: OPR  
Default Air Classification Code: MIN  
Air Program: State Implementation Plan for National Primary and Secondary Ambient Air Quality Standards  
Activity Date: 1982-06-08 00:00:00  
Activity Status Date: Not reported  
Activity Group: Compliance Monitoring  
Activity Type: Inspection/Evaluation  
Activity Status: Not reported

Region Code: 03  
Programmatic ID: AIR MD0000002403100488  
Facility Registry ID: 110001773652  
Air Operating Status Code: OPR  
Default Air Classification Code: MIN  
Air Program: State Implementation Plan for National Primary and Secondary Ambient Air Quality Standards  
Activity Date: 1984-05-25 00:00:00  
Activity Status Date: Not reported  
Activity Group: Compliance Monitoring  
Activity Type: Inspection/Evaluation  
Activity Status: Not reported

Region Code: 03  
Programmatic ID: AIR MD0000002403100488  
Facility Registry ID: 110001773652  
Air Operating Status Code: OPR  
Default Air Classification Code: MIN  
Air Program: State Implementation Plan for National Primary and Secondary Ambient Air Quality Standards  
Activity Date: 1985-07-16 00:00:00  
Activity Status Date: Not reported  
Activity Group: Compliance Monitoring  
Activity Type: Inspection/Evaluation  
Activity Status: Not reported

Region Code: 03  
Programmatic ID: AIR MD0000002403100488  
Facility Registry ID: 110001773652  
Air Operating Status Code: OPR  
Default Air Classification Code: MIN  
Air Program: State Implementation Plan for National Primary and Secondary Ambient Air Quality Standards  
Activity Date: 1986-07-03 00:00:00  
Activity Status Date: Not reported  
Activity Group: Compliance Monitoring  
Activity Type: Inspection/Evaluation  
Activity Status: Not reported

Region Code: 03  
Programmatic ID: AIR MD0000002403100488  
Facility Registry ID: 110001773652  
Air Operating Status Code: OPR  
Default Air Classification Code: MIN

Map ID  
Direction  
Distance  
Elevation

MAP FINDINGS

Site

Database(s)

EDR ID Number  
EPA ID Number

**BIOQUAL INC (Continued)**

**1004528984**

Air Program: State Implementation Plan for National Primary and Secondary Ambient Air Quality Standards  
Activity Date: 1987-05-28 00:00:00  
Activity Status Date: Not reported  
Activity Group: Compliance Monitoring  
Activity Type: Inspection/Evaluation  
Activity Status: Not reported

Region Code: 03  
Programmatic ID: AIR MD0000002403100488  
Facility Registry ID: 110001773652  
Air Operating Status Code: OPR  
Default Air Classification Code: MIN  
Air Program: State Implementation Plan for National Primary and Secondary Ambient Air Quality Standards  
Activity Date: 1991-03-22 00:00:00  
Activity Status Date: Not reported  
Activity Group: Compliance Monitoring  
Activity Type: Inspection/Evaluation  
Activity Status: Not reported

Region Code: 03  
Programmatic ID: AIR MD0000002403100488  
Facility Registry ID: 110001773652  
Air Operating Status Code: OPR  
Default Air Classification Code: MIN  
Air Program: State Implementation Plan for National Primary and Secondary Ambient Air Quality Standards  
Activity Date: 1992-01-08 00:00:00  
Activity Status Date: Not reported  
Activity Group: Compliance Monitoring  
Activity Type: Inspection/Evaluation  
Activity Status: Not reported

Region Code: 03  
Programmatic ID: AIR MD0000002403100488  
Facility Registry ID: 110001773652  
Air Operating Status Code: OPR  
Default Air Classification Code: MIN  
Air Program: State Implementation Plan for National Primary and Secondary Ambient Air Quality Standards  
Activity Date: 1993-03-09 00:00:00  
Activity Status Date: Not reported  
Activity Group: Compliance Monitoring  
Activity Type: Inspection/Evaluation  
Activity Status: Not reported

Region Code: 03  
Programmatic ID: AIR MD0000002403100488  
Facility Registry ID: 110001773652  
Air Operating Status Code: OPR  
Default Air Classification Code: MIN  
Air Program: State Implementation Plan for National Primary and Secondary Ambient Air Quality Standards  
Activity Date: 1993-07-08 00:00:00  
Activity Status Date: Not reported  
Activity Group: Compliance Monitoring  
Activity Type: Inspection/Evaluation  
Activity Status: Not reported

Region Code: 03  
Programmatic ID: AIR MD0000002403100488

Map ID  
Direction  
Distance  
Elevation

MAP FINDINGS

Site

Database(s)

EDR ID Number  
EPA ID Number

**BIOQUAL INC (Continued)**

**1004528984**

Facility Registry ID: 110001773652  
Air Operating Status Code: OPR  
Default Air Classification Code: MIN  
Air Program: State Implementation Plan for National Primary and Secondary Ambient Air Quality Standards  
Activity Date: 1993-08-19 00:00:00  
Activity Status Date: Not reported  
Activity Group: Compliance Monitoring  
Activity Type: Inspection/Evaluation  
Activity Status: Not reported

Region Code: 03  
Programmatic ID: AIR MD0000002403100488  
Facility Registry ID: 110001773652  
Air Operating Status Code: OPR  
Default Air Classification Code: MIN  
Air Program: State Implementation Plan for National Primary and Secondary Ambient Air Quality Standards  
Activity Date: 1993-12-13 00:00:00  
Activity Status Date: Not reported  
Activity Group: Compliance Monitoring  
Activity Type: Inspection/Evaluation  
Activity Status: Not reported

Region Code: 03  
Programmatic ID: AIR MD0000002403100488  
Facility Registry ID: 110001773652  
Air Operating Status Code: OPR  
Default Air Classification Code: MIN  
Air Program: State Implementation Plan for National Primary and Secondary Ambient Air Quality Standards  
Activity Date: 1994-01-13 00:00:00  
Activity Status Date: Not reported  
Activity Group: Compliance Monitoring  
Activity Type: Inspection/Evaluation  
Activity Status: Not reported

Region Code: 03  
Programmatic ID: AIR MD0000002403100488  
Facility Registry ID: 110001773652  
Air Operating Status Code: OPR  
Default Air Classification Code: MIN  
Air Program: State Implementation Plan for National Primary and Secondary Ambient Air Quality Standards  
Activity Date: 1994-04-20 00:00:00  
Activity Status Date: Not reported  
Activity Group: Compliance Monitoring  
Activity Type: Inspection/Evaluation  
Activity Status: Not reported

Region Code: 03  
Programmatic ID: AIR MD0000002403100488  
Facility Registry ID: 110001773652  
Air Operating Status Code: OPR  
Default Air Classification Code: MIN  
Air Program: State Implementation Plan for National Primary and Secondary Ambient Air Quality Standards  
Activity Date: 1994-05-13 00:00:00  
Activity Status Date: Not reported  
Activity Group: Compliance Monitoring  
Activity Type: Inspection/Evaluation  
Activity Status: Not reported

Map ID  
Direction  
Distance  
Elevation

MAP FINDINGS

Site

Database(s)

EDR ID Number  
EPA ID Number

**BIOQUAL INC (Continued)**

**1004528984**

Region Code: 03  
Programmatic ID: AIR MD0000002403100488  
Facility Registry ID: 110001773652  
Air Operating Status Code: OPR  
Default Air Classification Code: MIN  
Air Program: State Implementation Plan for National Primary and Secondary Ambient Air Quality Standards  
Activity Date: 1994-08-18 00:00:00  
Activity Status Date: Not reported  
Activity Group: Compliance Monitoring  
Activity Type: Inspection/Evaluation  
Activity Status: Not reported

Region Code: 03  
Programmatic ID: AIR MD0000002403100488  
Facility Registry ID: 110001773652  
Air Operating Status Code: OPR  
Default Air Classification Code: MIN  
Air Program: State Implementation Plan for National Primary and Secondary Ambient Air Quality Standards  
Activity Date: 1994-09-27 00:00:00  
Activity Status Date: Not reported  
Activity Group: Compliance Monitoring  
Activity Type: Inspection/Evaluation  
Activity Status: Not reported

Region Code: 03  
Programmatic ID: AIR MD0000002403100488  
Facility Registry ID: 110001773652  
Air Operating Status Code: OPR  
Default Air Classification Code: MIN  
Air Program: State Implementation Plan for National Primary and Secondary Ambient Air Quality Standards  
Activity Date: 1995-04-11 00:00:00  
Activity Status Date: Not reported  
Activity Group: Compliance Monitoring  
Activity Type: Inspection/Evaluation  
Activity Status: Not reported

Region Code: 03  
Programmatic ID: AIR MD0000002403100488  
Facility Registry ID: 110001773652  
Air Operating Status Code: OPR  
Default Air Classification Code: MIN  
Air Program: State Implementation Plan for National Primary and Secondary Ambient Air Quality Standards  
Activity Date: 1996-02-29 00:00:00  
Activity Status Date: Not reported  
Activity Group: Compliance Monitoring  
Activity Type: Inspection/Evaluation  
Activity Status: Not reported

Region Code: 03  
Programmatic ID: AIR MD0000002403100488  
Facility Registry ID: 110001773652  
Air Operating Status Code: OPR  
Default Air Classification Code: MIN  
Air Program: State Implementation Plan for National Primary and Secondary Ambient Air Quality Standards  
Activity Date: 1996-09-12 00:00:00  
Activity Status Date: Not reported  
Activity Group: Compliance Monitoring

Map ID  
Direction  
Distance  
Elevation

MAP FINDINGS

Site

Database(s)

EDR ID Number  
EPA ID Number

**BIOQUAL INC (Continued)**

**1004528984**

|                                  |  |
|----------------------------------|--|
| Activity Type:                   | Inspection/Evaluation  |
| Activity Status:                 | Not reported   |
| Region Code:                     | 03   |
| Programmatic ID:                 | AIR MD0000002403100488   |
| Facility Registry ID:            | 110001773652   |
| Air Operating Status Code:       | OPR  |
| Default Air Classification Code: | MIN  |
| Air Program:                     | State Implementation Plan for National Primary and Secondary Ambient Air Quality Standards |
| Activity Date:                   | 1997-07-30 00:00:00  |
| Activity Status Date:            | Not reported   |
| Activity Group:                  | Compliance Monitoring  |
| Activity Type:                   | Inspection/Evaluation  |
| Activity Status:                 | Not reported   |
| Region Code:                     | 03   |
| Programmatic ID:                 | AIR MD0000002403100488   |
| Facility Registry ID:            | 110001773652   |
| Air Operating Status Code:       | OPR  |
| Default Air Classification Code: | MIN  |
| Air Program:                     | State Implementation Plan for National Primary and Secondary Ambient Air Quality Standards |
| Activity Date:                   | 2001-03-21 00:00:00  |
| Activity Status Date:            | Not reported   |
| Activity Group:                  | Compliance Monitoring  |
| Activity Type:                   | Inspection/Evaluation  |
| Activity Status:                 | Not reported   |
| Region Code:                     | 03   |
| Programmatic ID:                 | AIR MD0000002403100488   |
| Facility Registry ID:            | 110001773652   |
| Air Operating Status Code:       | OPR  |
| Default Air Classification Code: | MIN  |
| Air Program:                     | State Implementation Plan for National Primary and Secondary Ambient Air Quality Standards |
| Activity Date:                   | 1993-07-08 00:00:00  |
| Activity Status Date:            | 1993-07-08 00:00:00  |
| Activity Group:                  | Enforcement Action   |
| Activity Type:                   | Administrative - Informal  |
| Activity Status:                 | Achieved   |

**FINDS:**

Registry ID: 110001773652

[Click Here:](#)

**Environmental Interest/Information System:**

AFS (Aerometric Information Retrieval System (AIRS) Facility Subsystem) replaces the former Compliance Data System (CDS), the National Emission Data System (NEDS), and the Storage and Retrieval of Aerometric Data (SAROAD). AFS is the national repository for information concerning airborne pollution in the United States. AFS is used to track emissions and compliance data from industrial plants. AFS data are utilized by states to prepare State Implementation Plans to comply with regulatory programs and by EPA as an input for the estimation of total national emissions. AFS is undergoing a major redesign to support facility operating permits required under Title V of the Clean Air Act.

Map ID  
Direction  
Distance  
Elevation

MAP FINDINGS

Site

Database(s)

EDR ID Number  
EPA ID Number

**BIOQUAL INC (Continued)**

**1004528984**

MD-RCRA (Maryland - Resource Conservation And Recovery Act Information System) houses state information relating to the Resource Conservation and Recovery Act (RCRA).

MD-PEMIS (Maryland - Permanent (Air) Emission) database houses data related to Air Emissions. Also known to the EPA as National Emissions Inventory (NEI).

RCRAInfo is a national information system that supports the Resource Conservation and Recovery Act (RCRA) program through the tracking of events and activities related to facilities that generate, transport, and treat, store, or dispose of hazardous waste. RCRAInfo allows RCRA program staff to track the notification, permit, compliance, and corrective action activities required under RCRA.

STATE MASTER

AIR MINOR

[Click this hyperlink](#) while viewing on your computer to access additional FINDS: detail in the EDR Site Report.

**ECHO:**

|                 |   |
|-----------------|---|
| Envid:          | 1004528984  |
| Registry ID:    | 110001773652  |
| DFR URL:        | <a href="http://echo.epa.gov/detailed-facility-report?fid=110001773652">http://echo.epa.gov/detailed-facility-report?fid=110001773652</a> |
| Name:           | BIOQUAL INC   |
| Address:        | 2501 RESEARCH BLVD.   |
| City,State,Zip: | ROCKVILLE, MD 20850   |

**Manifest Details:**

|                       |  |
|-----------------------|--|
| Year:                 | 2018                                       |
| Manifest Number:      | 018803902JJK                               |
| Manifest Type:        | TSD Copy                                   |
| Generator EPA Id:     | MDD985407220                               |
| Generator Date:       | 06/27/2018                                 |
| Mailing Address:      | Not reported                               |
| Mailing City,St,Zip:  | Not reported                               |
| Contact Name:         | Not reported                               |
| Contact Phone:        | 301-251-2801                               |
| TSD EPA Id:           | Not reported                               |
| TSD Date:             | Not reported                               |
| TSD Facility Name:    | Cycle Chem Inc                             |
| TSD Facility Address: | 550 Industrial Rd                          |
| TSD Facility City:    | Lewisberry                                 |
| TSD Facility State:   | PA   |
| Facility Telephone:   | Not reported                               |
| Page Number:          | 1  |
| Line Number:          | 2  |
| Waste Number:         | D001                                       |
| Container Number:     | 1  |
| Container Type:       | Fiberboard or plastic drums, barrels, kegs |
| Waste Quantity:       | 3  |
| Unit:                 | Pounds                                     |
| Handling Code:        | Not reported                               |
| TSP EPA Id:           | PAD067098822                               |
| Date TSP Sig:         | Not reported                               |

|                  |              |
|------------------|--------------|
| Year:            | 2018         |
| Manifest Number: | 017716448JJK |
| Manifest Type:   | TSD Copy     |



Map ID  
Direction  
Distance  
Elevation

MAP FINDINGS

Site

Database(s)

EDR ID Number  
EPA ID Number

**BIOQUAL INC (Continued)**

**1004528984**

Generator EPA Id: MDD985407220  
Generator Date: 02/28/2018  
Mailing Address: Not reported  
Mailing City,St,Zip: Not reported  
Contact Name: Not reported  
Contact Phone: 301-251-2801  
TSD EPA Id: Not reported  
TSD Date: Not reported  
TSD Facility Name: Cycle Chem Inc  
TSD Facility Address: 550 Industrial Rd  
TSD Facility City: Lewisberry  
TSD Facility State: PA  
Facility Telephone: Not reported  
Page Number: 1  
Line Number: 1  
Waste Number: D002  
Container Number: 1  
Container Type: Fiberboard or plastic drums, barrels, kegs  
Waste Quantity: 1  
Unit: Pounds  
Handling Code: Not reported  
TSP EPA Id: PAD067098822  
Date TSP Sig: Not reported

Year: 2018  
Manifest Number: 017716448JJK  
Manifest Type: TSD Copy  
Generator EPA Id: MDD985407220  
Generator Date: 02/28/2018  
Mailing Address: Not reported  
Mailing City,St,Zip: Not reported  
Contact Name: Not reported  
Contact Phone: 301-251-2801  
TSD EPA Id: Not reported  
TSD Date: Not reported  
TSD Facility Name: Cycle Chem Inc  
TSD Facility Address: 550 Industrial Rd  
TSD Facility City: Lewisberry  
TSD Facility State: PA  
Facility Telephone: Not reported  
Page Number: 1  
Line Number: 2  
Waste Number: D001  
Container Number: 2  
Container Type: Fiber or plastic boxes, cartons, cases  
Waste Quantity: 700  
Unit: Pounds  
Handling Code: Not reported  
TSP EPA Id: PAD067098822  
Date TSP Sig: Not reported

Year: 2018  
Manifest Number: 018803902JJK  
Manifest Type: TSD Copy  
Generator EPA Id: MDD985407220  
Generator Date: 06/27/2018  
Mailing Address: Not reported

Map ID  
Direction  
Distance  
Elevation

MAP FINDINGS

Site

Database(s)

EDR ID Number  
EPA ID Number

**BIOQUAL INC (Continued)**

**1004528984**

Mailing City,St,Zip: Not reported  
Contact Name: Not reported  
Contact Phone: 301-251-2801  
TSD EPA Id: Not reported  
TSD Date: Not reported  
TSD Facility Name: Cycle Chem Inc  
TSD Facility Address: 550 Industrial Rd  
TSD Facility City: Lewisberry  
TSD Facility State: PA  
Facility Telephone: Not reported  
Page Number: 1  
Line Number: 1  
Waste Number: U122  
Container Number: 1  
Container Type: Fiberboard or plastic drums, barrels, kegs  
Waste Quantity: 50  
Unit: Pounds  
Handling Code: Not reported  
TSP EPA Id: PAD067098822  
Date TSP Sig: Not reported

Year: 2018  
Manifest Number: 018803902JJK  
Manifest Type: TSD Copy  
Generator EPA Id: MDD985407220  
Generator Date: 06/27/2018  
Mailing Address: Not reported  
Mailing City,St,Zip: Not reported  
Contact Name: Not reported  
Contact Phone: 301-251-2801  
TSD EPA Id: Not reported  
TSD Date: Not reported  
TSD Facility Name: Cycle Chem Inc  
TSD Facility Address: 550 Industrial Rd  
TSD Facility City: Lewisberry  
TSD Facility State: PA  
Facility Telephone: Not reported  
Page Number: 1  
Line Number: 1  
Waste Number: D002  
Container Number: 1  
Container Type: Fiberboard or plastic drums, barrels, kegs  
Waste Quantity: 50  
Unit: Pounds  
Handling Code: Not reported  
TSP EPA Id: PAD067098822  
Date TSP Sig: Not reported

Year: 2016  
Manifest Number: 015860896JJK  
Manifest Type: TSD Copy  
Generator EPA Id: MDD985407220  
Generator Date: 06/09/2016  
Mailing Address: Not reported  
Mailing City,St,Zip: Not reported  
Contact Name: Not reported  
Contact Phone: 301-251-2801

Map ID  
Direction  
Distance  
Elevation

MAP FINDINGS

Site

Database(s)

EDR ID Number  
EPA ID Number

**BIOQUAL INC (Continued)**

**1004528984**

TSD EPA Id: Not reported  
TSD Date: Not reported  
TSD Facility Name: Cycle Chem Inc  
TSD Facility Address: 550 Industrial Rd  
TSD Facility City: Lewisberry  
TSD Facility State: PA  
Facility Telephone: Not reported  
Page Number: 1  
Line Number: 1  
Waste Number: F003  
Container Number: 1  
Container Type: Fiberboard or plastic drums, barrels, kegs  
Waste Quantity: 5  
Unit: Pounds  
Handling Code: Not reported  
TSP EPA Id: PAD067098822  
Date TSP Sig: Not reported

Year: 2016  
Manifest Number: 015860896JJK  
Manifest Type: TSD Copy  
Generator EPA Id: MDD985407220  
Generator Date: 06/09/2016  
Mailing Address: Not reported  
Mailing City, St, Zip: Not reported  
Contact Name: Not reported  
Contact Phone: 301-251-2801  
TSD EPA Id: Not reported  
TSD Date: Not reported  
TSD Facility Name: Cycle Chem Inc  
TSD Facility Address: 550 Industrial Rd  
TSD Facility City: Lewisberry  
TSD Facility State: PA  
Facility Telephone: Not reported  
Page Number: 1  
Line Number: 2  
Waste Number: D002  
Container Number: 1  
Container Type: Fiberboard or plastic drums, barrels, kegs  
Waste Quantity: 5  
Unit: Pounds  
Handling Code: Not reported  
TSP EPA Id: PAD067098822  
Date TSP Sig: Not reported

Year: 2016  
Manifest Number: 015860896JJK  
Manifest Type: TSD Copy  
Generator EPA Id: MDD985407220  
Generator Date: 06/09/2016  
Mailing Address: Not reported  
Mailing City, St, Zip: Not reported  
Contact Name: Not reported  
Contact Phone: 301-251-2801  
TSD EPA Id: Not reported  
TSD Date: Not reported  
TSD Facility Name: Cycle Chem Inc

Map ID  
Direction  
Distance  
Elevation

MAP FINDINGS

Site

Database(s)

EDR ID Number  
EPA ID Number

**BIOQUAL INC (Continued)**

**1004528984**

TSD Facility Address: 550 Industrial Rd  
TSD Facility City: Lewisberry  
TSD Facility State: PA  
Facility Telephone: Not reported  
Page Number: 1  
Line Number: 1  
Waste Number: D001  
Container Number: 1  
Container Type: Fiberboard or plastic drums, barrels, kegs  
Waste Quantity: 5  
Unit: Pounds  
Handling Code: Not reported  
TSP EPA Id: PAD067098822  
Date TSP Sig: Not reported

Year: 2013  
Manifest Number: 010992608JJK  
Manifest Type: TSD Copy  
Generator EPA Id: MDD985407220  
Generator Date: 05/29/2013  
Mailing Address: Not reported  
Mailing City, St, Zip: Not reported  
Contact Name: Not reported  
Contact Phone: 301-251-2801  
TSD EPA Id: Not reported  
TSD Date: Not reported  
TSD Facility Name: Cycle Chem Inc  
TSD Facility Address: 550 Industrial Rd  
TSD Facility City: Lewisberry  
TSD Facility State: PA  
Facility Telephone: Not reported  
Page Number: 1  
Line Number: 1  
Waste Number: F003  
Container Number: 1  
Container Type: Fiberboard or plastic drums, barrels, kegs  
Waste Quantity: 10  
Unit: Pounds  
Handling Code: Not reported  
TSP EPA Id: PAD067098822  
Date TSP Sig: Not reported

Year: 2013  
Manifest Number: 010992608JJK  
Manifest Type: TSD Copy  
Generator EPA Id: MDD985407220  
Generator Date: 05/29/2013  
Mailing Address: Not reported  
Mailing City, St, Zip: Not reported  
Contact Name: Not reported  
Contact Phone: 301-251-2801  
TSD EPA Id: Not reported  
TSD Date: Not reported  
TSD Facility Name: Cycle Chem Inc  
TSD Facility Address: 550 Industrial Rd  
TSD Facility City: Lewisberry  
TSD Facility State: PA

Map ID  
Direction  
Distance  
Elevation

MAP FINDINGS

Site

Database(s)

EDR ID Number  
EPA ID Number

**BIOQUAL INC (Continued)**

**1004528984**

Facility Telephone: Not reported  
Page Number: 1  
Line Number: 1  
Waste Number: D001  
Container Number: 1  
Container Type: Fiberboard or plastic drums, barrels, kegs  
Waste Quantity: 10  
Unit: Pounds  
Handling Code: Not reported  
TSP EPA Id: PAD067098822  
Date TSP Sig: Not reported

[Click this hyperlink](#) while viewing on your computer to access  
5 additional PA\_MANIFEST: record(s) in the EDR Site Report.

**KJ1471**  
**South**  
**1/8-1/4**  
**0.173 mi.**  
**911 ft.**

**CHEMGEN CORP**  
**2501 RESEARCH BLVD/ FRONT OF BLDG.**  
**ROCKVILLE, MD 20850**  
**Site 2 of 5 in cluster KJ**

**FINDS 1008383450**  
**ECHO N/A**

**Actual:**  
**472 ft.**

**FINDS:**  
Registry ID: 110022389164

**Focus Map:**  
**4**

Click Here:

**Environmental Interest/Information System:**

MD-RCRA (Maryland - Resource Conservation And Recovery Act Information System) houses state information relating to the Resource Conservation and Recovery Act (RCRA). RCRAInfo is a national information system that supports the Resource Conservation and Recovery Act (RCRA) program through the tracking of events and activities related to facilities that generate, transport, and treat, store, or dispose of hazardous waste. RCRAInfo allows RCRA program staff to track the notification, permit, compliance, and corrective action activities required under RCRA.

[Click this hyperlink](#) while viewing on your computer to access  
additional FINDS: detail in the EDR Site Report.

**ECHO:**

Envid: 1008383450  
Registry ID: 110022389164  
DFR URL: <http://echo.epa.gov/detailed-facility-report?fid=110022389164>  
Name: CHEMGEN CORP  
Address: 2501 RESEARCH BLVD/ FRONT OF BLDG.  
City,State,Zip: ROCKVILLE, MD 20850

Map ID  
Direction  
Distance  
Elevation

MAP FINDINGS

EDR ID Number  
EPA ID Number

KJ1472  
South  
1/8-1/4  
0.173 mi.  
911 ft.

**CHEMGEN CORP**  
**2501 RESEARCH BLVD/**  
**ROCKVILLE, MD 20850**  
  
**Site 3 of 5 in cluster KJ**

RCRA NonGen / NLR

1000298978  
MDD048419733

**Actual:**  
**472 ft.**

RCRA NonGen / NLR:

**Focus Map:**  
**4**

Date form received by agency: 1985-08-16 00:00:00.0  
Facility name: CHEMGEN CORP  
Facility address: 2501 RESEARCH BLVD/  
FRONT OF BLDG.  
ROCKVILLE, MD 20850  
EPA ID: MDD048419733  
Mailing address: 2501 RESEARCH BLVD  
ROCKVILLE, MD 20850  
Contact: DAVID\_M ANDERSON  
Contact address: 2501 RESEARCH BLVD/ FRONT OF BLDG.  
ROCKVILLE, MD 20850  
Contact country: US  
Contact telephone: 301-330-4101  
Contact email: Not reported  
EPA Region: 03  
Classification: Non-Generator  
Description: Handler: Non-Generators do not presently generate hazardous waste

Owner/Operator Summary:

Owner/operator name: OPERNAME  
Owner/operator address: OPERSTREET  
OPERCITY, AK 99999  
Owner/operator country: Not reported  
Owner/operator telephone: 215-555-1212  
Owner/operator email: Not reported  
Owner/operator fax: Not reported  
Owner/operator extension: Not reported  
Legal status: Private  
Owner/Operator Type: Operator  
Owner/Op start date: Not reported  
Owner/Op end date: Not reported  
  
Owner/operator name: MELOY LABORATORIES INC  
Owner/operator address: OWNERSTREET  
OWNERCITY, AK 99999  
Owner/operator country: Not reported  
Owner/operator telephone: 215-555-1212  
Owner/operator email: Not reported  
Owner/operator fax: Not reported  
Owner/operator extension: Not reported  
Legal status: Private  
Owner/Operator Type: Owner  
Owner/Op start date: Not reported  
Owner/Op end date: Not reported

Handler Activities Summary:

U.S. importer of hazardous waste: No  
Mixed waste (haz. and radioactive): No  
Recycler of hazardous waste: No  
Transporter of hazardous waste: No  
Treater, storer or disposer of HW: No

Map ID  
Direction  
Distance  
Elevation

MAP FINDINGS

Site

Database(s)

EDR ID Number  
EPA ID Number

**CHEMGEN CORP (Continued)**

**1000298978**

|                                   |    |
|-----------------------------------|----|
| Underground injection activity:   | No |
| On-site burner exemption:         | No |
| Furnace exemption:                | No |
| Used oil fuel burner:             | No |
| Used oil processor:               | No |
| User oil refiner:                 | No |
| Used oil fuel marketer to burner: | No |
| Used oil Specification marketer:  | No |
| Used oil transfer facility:       | No |
| Used oil transporter:             | No |

Hazardous Waste Summary:

|               |   |
|---------------|---|
| . Waste code: | P005  |
| . Waste name: | 2-PROPEN-1-OL (OR) ALLYL ALCOHOL  |
| . Waste code: | P041  |
| . Waste name: | DIETHYL-P-NITROPHENYL PHOSPHATE (OR) PHOSPHORIC ACID, DIETHYL 4-NITROPHENYL ESTER   |
| . Waste code: | P058  |
| . Waste name: | ACETIC ACID, FLUORO-, SODIUM SALT (OR) FLUOROACETIC ACID, SODIUM SALT   |
| . Waste code: | P105  |
| . Waste name: | SODIUM AZIDE  |
| . Waste code: | U002  |
| . Waste name: | 2-PROPANONE (I) (OR) ACETONE (I)  |
| . Waste code: | U003  |
| . Waste name: | ACETONITRILE (I,T)  |
| . Waste code: | U007  |
| . Waste name: | 2-PROPENAMIDE (OR) ACRYLAMIDE   |
| . Waste code: | U010  |
| . Waste name: | AZIRINO [2',3':3,4]PYRROLO[1,2-A]INDOLE-4,7-DIONE, 6-AMINO-8-[[[(AMINOCARBONYL)OXY]METHYL]-1,1A,2,8,8A,8B-HEXAHYDRO-8A-MET HOXY-5-METHYL-, [1AS-(1AALPHA, 8BETA, 8AALPHA, 8BALPHA)]- (OR) MITOMYCIN C |
| . Waste code: | U031  |
| . Waste name: | 1-BUTANOL (I) (OR) N-BUTYL ALCOHOL (I)  |
| . Waste code: | U044  |
| . Waste name: | CHLOROFORM (OR) METHANE, TRICHLORO-   |
| . Waste code: | U108  |
| . Waste name: | 1,4-DIETHYLENEOXIDE (OR) 1,4-DIOXANE  |
| . Waste code: | U112  |
| . Waste name: | ACETIC ACID, ETHYL ESTER (I) (OR) ETHYL ACETATE (I)   |
| . Waste code: | U117  |
| . Waste name: | ETHANE, 1,1'-OXYBIS-(I) (OR) ETHYL ETHER (I)  |
| . Waste code: | U122  |

Map ID  
Direction  
Distance  
Elevation

MAP FINDINGS

Site

Database(s)

EDR ID Number  
EPA ID Number

**CHEMGEN CORP (Continued)**

**1000298978**

. Waste name: FORMALDEHYDE  
. Waste code: U123  
. Waste name: FORMIC ACID (C,T)  
. Waste code: U141  
. Waste name: 1,3-BENZODIOXOLE, 5-(1-PROPENYL)- (OR) ISOSAFROLE  
. Waste code: U154  
. Waste name: METHANOL (I) (OR) METHYL ALCOHOL (I)  
. Waste code: U163  
. Waste name: GUANIDINE, N-METHYL-N'-NITRO-N-NITROSO- (OR) MNNG  
. Waste code: U165  
. Waste name: NAPHTHALENE  
. Waste code: U188  
. Waste name: PHENOL  
. Waste code: U203  
. Waste name: 1,3-BENZODIOXOLE, 5-(2-PROPENYL)- (OR) SAFROLE  
. Waste code: U220  
. Waste name: BENZENE, METHYL- (OR) TOLUENE  
Violation Status: No violations found

**KJ1473** **BIOQUAL INC**  
**South** **2501 RESEARCH CENTER DRIVE**  
**1/8-1/4** **ROCKVILLE, MD 20850**  
**0.173 mi.**  
**911 ft.** **Site 4 of 5 in cluster KJ**

**MD MANIFEST** **S121869893**  
**N/A**

**Actual:** MANIFEST:  
**472 ft.** EPAID: MDD985407220  
**Focus Map:** Name: BIOQUAL INC  
**4** Address: 2501 RESEARCH CENTER DRIVE  
City,State,Zip: ROCKVILLE, MD 20850  
Manifest Number: 015277400JJK  
Transporter 1: CLEAN VENTURE INC  
Transporter 2: Not reported  
Generator Certifier: ZACHARY PIPPIN  
Date Shipped Out: 12/10/2015  
Destination Facility Certifier: ANNIE E. HIED  
Date Arrived at Destination Facility: 12/11/2015  
Quantity: 35  
Unit: GALLONS  
  
EPAID: MDD985407220  
Name: BIOQUAL INC  
Address: 2501 RESEARCH CENTER DRIVE  
City,State,Zip: ROCKVILLE, MD 20850  
Manifest Number: 015277400JJK  
Transporter 1: CLEAN VENTURE INC  
Transporter 2: Not reported  
Generator Certifier: ZACHARY PIPPIN  
Date Shipped Out: 12/10/2015  
Destination Facility Certifier: ANNIE E. HIED



Map ID  
Direction  
Distance  
Elevation

MAP FINDINGS

Site

Database(s)

EDR ID Number  
EPA ID Number

**BIOQUAL INC (Continued)**

**S121869893**

Date Arrived at Destination Facility: 12/11/2015  
Quantity: 110  
Unit: POUNDS

EPAID: MDD985407220  
Name: BIOQUAL INC  
Address: 2501 RESEARCH CENTER DRIVE  
City,State,Zip: ROCKVILLE, MD 20850  
Manifest Number: 017716448JK  
Transporter 1: ALLSTATE POWER VAC INC  
Transporter 2: Not reported  
Generator Certifier: ASHLEE LAWSON  
Date Shipped Out: 02/28/2018  
Destination Facility Certifier: STEPH MECKLEY  
Date Arrived at Destination Facility: 02/28/2018  
Quantity: 701  
Unit: Pounds

EPAID: MDD985407220  
Name: BIOQUAL INC  
Address: 2501 RESEARCH CENTER DRIVE  
City,State,Zip: ROCKVILLE, MD 20850  
Manifest Number: 018803902JJK  
Transporter 1: ALLSTATE POWER VAC  
Transporter 2: Not reported  
Generator Certifier: ALAN DODSON  
Date Shipped Out: 06/27/2018  
Destination Facility Certifier: STEPH MECKLEY  
Date Arrived at Destination Facility: 06/27/2018  
Quantity: 53  
Unit: Pounds

**KJ1474** **BIOQUAL, INC.**  
**South** **2501 RESEARCH CENTER DRIVE**  
**1/8-1/4** **ROCKVILLE, MD 20850**  
**0.173 mi.**  
**911 ft.** **Site 5 of 5 in cluster KJ**

**MD MANIFEST** **S121872630**  
**N/A**

**Actual:** **MANIFEST:**  
**472 ft.** EPAID: MDR000527141  
**Focus Map:** Name: BIOQUAL, INC.  
**4** Address: 4 RESEARCH COURT SUITE 100  
City,State,Zip: ROCKVILLE, MD 20850  
Manifest Number: 017715318JJK  
Transporter 1: ALLSTATE POWER VAC INC  
Transporter 2: Not reported  
Generator Certifier: NANCY A. MADDEN  
Date Shipped Out: 04/24/2018  
Destination Facility Certifier: STEPH MECKLEY  
Date Arrived at Destination Facility: 04/24/2018  
Quantity: 2  
Unit: Pounds

EPAID: MDR000527141  
Name: BIOQUAL, INC.  
Address: 4 RESEARCH COURT SUITE 100  
City,State,Zip: ROCKVILLE, MD 20850  
Manifest Number: 017716445JJK

Map ID  
Direction  
Distance  
Elevation

MAP FINDINGS

Site

Database(s)

EDR ID Number  
EPA ID Number

**BIOQUAL, INC. (Continued)**

**S121872630**

|                                       |                                 |
|---------------------------------------|---------------------------------|
| Transporter 1:                        | ALLSTATE POWER VAC INC          |
| Transporter 2:                        | Not reported                    |
| Generator Certifier:                  | LAUREN PESSINT                  |
| Date Shipped Out:                     | 02/28/2018                      |
| Destination Facility Certifier:       | STEPH MECKLEY                   |
| Date Arrived at Destination Facility: | 02/28/2018                      |
| Quantity:                             | 6                               |
| Unit:                                 | Pounds                          |
| EPAID:                                | MDR000527141                    |
| Name:                                 | BIOQUAL, INC.                   |
| Address:                              | 2501 RESEARCH CENTER DRIVE      |
| City,State,Zip:                       | ROCKVILLE, MD 20850             |
| Manifest Number:                      | 015860896JJJ                    |
| Transporter 1:                        | MANAGE DIRECT SYSTEMS ENV. LLC. |
| Transporter 2:                        | Not reported                    |
| Generator Certifier:                  | LAUREN PESSINT                  |
| Date Shipped Out:                     | 06/09/2016                      |
| Destination Facility Certifier:       | ANNIE E. HIED                   |
| Date Arrived at Destination Facility: | 06/09/2016                      |
| Quantity:                             | 10                              |
| Unit:                                 | Pounds                          |

**KK1475**  
**NE**  
**1/8-1/4**  
**0.173 mi.**  
**913 ft.**

**4624 EDGEFIELD RD**  
**BETHESDA, MD 20814**  
**Site 1 of 2 in cluster KK**

**MD LEAD S108252290**  
**N/A**

**Actual:**  
**259 ft.**  
**Focus Map:**  
**9**

|                      |  |
|----------------------|--|
| MD LEAD:             |  |
| Name:                | Not reported                                 |
| Address:             | 4624 EDGEFIELD RD                            |
| City,State,Zip:      | BETHESDA, MD 20814                           |
| Facility ID:         | 161301142018                                 |
| Cert Number:         | 360931                                       |
| Unit ID:             | SINGLE                                       |
| Inspection Date:     | 11/02/2006                                   |
| Limit Date:          | Not reported                                 |
| Invalid:             | F  |
| Company No:          | 7725   |
| Company Name:        | Professional Environmental Services          |
| ReInspection Date:   | / /  |
| Option:              | BETHESDA, MD 20814                           |
| Inspection Category: | Full Risk Reduction Standard Dust Inspection |
| Pass/Fail:           | P  |
| Inspector Number:    | 3485   |
| Inspector Name:      | Smiler Hal                                   |
| Property Number:     | 161301142018                                 |

Map ID  
Direction  
Distance  
Elevation

MAP FINDINGS

Site

Database(s)

EDR ID Number  
EPA ID Number

1476  
WSW  
1/8-1/4  
0.174 mi.  
918 ft.

3 DEFOE CT  
ROCKVILLE, MD 20850

MD LEAD S117981124  
N/A

Actual:  
382 ft.  
Focus Map:  
4

MD LEAD:  
Name: Not reported  
Address: 3 DEFOE CT  
City,State,Zip: ROCKVILLE, MD 20850  
Facility ID: 160400247081  
Cert Number: 691789  
Unit ID: SFP  
Inspection Date: 05/12/2015  
Limit Date: Not reported  
Invalid: Not reported  
Company No: 7725  
Company Name: Professional Environmental Services  
ReInspection Date: / /  
Option: Full Lead Free  
Inspection Category: Lead Free  
Pass/Fail: P  
Inspector Number: 3485  
Inspector Name: Smiler Hal  
Property Number: 160400247081

1477  
WSW  
1/8-1/4  
0.174 mi.  
919 ft.

12 FEATHER ROCK PLACE  
ROCKVILLE, MD 20850

MD LEAD S118901598  
N/A

Actual:  
393 ft.  
Focus Map:  
4

MD LEAD:  
Name: Not reported  
Address: 12 FEATHER ROCK PLACE  
City,State,Zip: ROCKVILLE, MD 20850  
Facility ID: 160401761100  
Cert Number: 752863  
Unit ID: SFP  
Inspection Date: 07/11/2016  
Limit Date: Not reported  
Invalid: Not reported  
Company No: 14003  
Company Name: 1 Source Home & Lead Inspections  
ReInspection Date: / /  
Option: ROCKVILLE, MD 20850  
Inspection Category: Full Risk Reduction Standard Dust Inspection  
Pass/Fail: P  
Inspector Number: 14005  
Inspector Name: Johnson Daniel  
Property Number: 160401761100

Map ID  
Direction  
Distance  
Elevation

MAP FINDINGS

Site

Database(s)

EDR ID Number  
EPA ID Number

**KL1478**

**WSW**

**1/8-1/4**

**0.174 mi.**

**920 ft.**

**1419 GERARD STREE  
, MD 20850**

**Site 1 of 2 in cluster KL**

**MD LEAD**

**S107240059**

**N/A**

**Actual:  
401 ft.**

**Focus Map:  
4**

**MD LEAD:**

Name: Not reported  
Address: 1419 GERARD STREE  
City,State,Zip: MD 20850  
Facility ID: 160401471058  
Cert Number: 081258  
Unit ID: Not reported  
Inspection Date: 01/14/1998  
Limit Date: Not reported  
Invalid: F  
Company No: 131  
Company Name: Alban Home Inspection Service  
ReInspection Date: / /  
Option: Full Lead Free  
Inspection Category: Lead Free  
Pass/Fail: P  
Inspector Number: 86  
Inspector Name: Davis Michael J  
Property Number: 160401471058

**KM1479**

**South**

**1/8-1/4**

**0.174 mi.**

**921 ft.**

**9401 FERNWOOD ROAD  
BETHESDA, MD 20817**

**Site 1 of 2 in cluster KM**

**MD LEAD**

**S118384891**

**N/A**

**Actual:  
319 ft.**

**Focus Map:  
11**

**MD LEAD:**

Name: Not reported  
Address: 9401 FERNWOOD ROAD  
City,State,Zip: BETHESDA, MD 20817  
Facility ID: 160700658649  
Cert Number: 715421  
Unit ID: SFH  
Inspection Date: 08/04/2015  
Limit Date: Not reported  
Invalid: Not reported  
Company No: 8817  
Company Name: Air, Land and Water Engineering, Inc.  
ReInspection Date: / /  
Option: Full Lead Free  
Inspection Category: Lead Free  
Pass/Fail: P  
Inspector Number: 15145  
Inspector Name: Heintz Keegan  
Property Number: 160700658649

Map ID  
Direction  
Distance  
Elevation

MAP FINDINGS

Site

Database(s)

EDR ID Number  
EPA ID Number

1480  
SSE  
1/8-1/4  
0.174 mi.  
921 ft.

6714 PERSIMMON TREE ROAD  
BETHESDA, MD 20817

MD LEAD S118555752  
N/A

Actual:  
209 ft.  
Focus Map:  
14

MD LEAD:

Name: Not reported  
Address: 6714 PERSIMMON TREE ROAD  
City,State,Zip: BETHESDA, MD 20817  
Facility ID: 160700434016  
Cert Number: 730472  
Unit ID: B  
Inspection Date: 03/04/2016  
Limit Date: Not reported  
Invalid: Not reported  
Company No: 14003  
Company Name: 1 Source Home & Lead Inspections  
ReInspection Date: / /  
Option: BETHESDA, MD 20817  
Inspection Category: Full Risk Reduction Standard Dust Inspection  
Pass/Fail: P  
Inspector Number: 14005  
Inspector Name: Johnson Daniel  
Property Number: 160700434016

Name: Not reported  
Address: 6714 PERSIMMON TREE ROAD  
City,State,Zip: BETHESDA, MD 20817  
Facility ID: 160700434016  
Cert Number: 770754  
Unit ID: B  
Inspection Date: 07/11/2017  
Limit Date: Not reported  
Invalid: Not reported  
Company No: 14003  
Company Name: 1 Source Home & Lead Inspections  
ReInspection Date: / /  
Option: BETHESDA, MD 20817  
Inspection Category: Full Risk Reduction Standard Dust Inspection  
Pass/Fail: P  
Inspector Number: 14005  
Inspector Name: Johnson Daniel  
Property Number: 160700434016

1481  
South  
1/8-1/4  
0.174 mi.  
921 ft.

7016 BUXTON TERRA  
, MD 20817

MD LEAD S121391556  
N/A

Actual:  
240 ft.  
Focus Map:  
10

MD LEAD:

Name: Not reported  
Address: 7016 BUXTON TERRA  
City,State,Zip: MD 20817  
Facility ID: Not reported  
Cert Number: 112956  
Unit ID: Not reported  
Inspection Date: 05/26/1999  
Limit Date: Not reported

Map ID  
Direction  
Distance  
Elevation

MAP FINDINGS

Site

Database(s)

EDR ID Number  
EPA ID Number

(Continued)

S121391556

Invalid: Not reported  
Company No: 3425  
Company Name: American Lead Consultants  
ReInspection Date: / /  
Option: MD 20817  
Inspection Category: Full Risk Reduction Standard Dust Inspection  
Pass/Fail: P  
Inspector Number: 3482  
Inspector Name: Merritt Eric  
Property Number: Not reported

JH1482  
ENE  
1/8-1/4  
0.174 mi.  
921 ft.

600 BLOSSOM DRIVE  
ROCKVILLE, MD 20850

Site 3 of 3 in cluster JH

MD LEAD S125160051  
N/A

Actual:  
388 ft.

Focus Map:  
4

MD LEAD:  
Name: Not reported  
Address: 600 BLOSSOM DRIVE  
City,State,Zip: ROCKVILLE, MD 20850  
Facility ID: 040020379416  
Cert Number: 769775  
Unit ID: Not reported  
Inspection Date: 05/07/2019  
Limit Date: 1899-12-30 00:00:00  
Invalid: Not reported  
Company No: 10379  
Company Name: Not reported  
ReInspection Date: Not reported  
Option: ROCKVILLE, MD 20850  
Inspection Category: Full Risk Reduction Standard Dust Inspection  
Pass/Fail: P  
Inspector Number: 8151  
Inspector Name: Not reported  
Property Number: 040020379416

KG1483  
NE  
1/8-1/4  
0.175 mi.  
922 ft.

4706 EDGEFIELD ROAD  
BETHESDA, MD 20814

Site 2 of 3 in cluster KG

MD LEAD S123656072  
N/A

Actual:  
230 ft.

Focus Map:  
9

MD LEAD:  
Name: Not reported  
Address: 4706 EDGEFIELD ROAD  
City,State,Zip: BETHESDA, MD 20814  
Facility ID: 161301145154  
Cert Number: 863970  
Unit ID: SFP  
Inspection Date: 03/18/2019  
Limit Date: 1899-12-30 00:00:00  
Invalid: Not reported  
Company No: 15237  
Company Name: Not reported  
ReInspection Date: Not reported

Map ID  
Direction  
Distance  
Elevation

MAP FINDINGS

Site

Database(s)

EDR ID Number  
EPA ID Number

(Continued)

S123656072

Option: BETHESDA, MD 20814  
Inspection Category: Full Risk Reduction Standard Dust Inspection  
Pass/Fail: P  
Inspector Number: 15015  
Inspector Name: Not reported  
Property Number: 161301145154

1484  
SSE  
1/8-1/4  
0.175 mi.  
922 ft.

5601 FOREST PLACE  
BETHESDA, MD 20814

ERNS 9052472  
N/A

Actual:  
331 ft.

Focus Map:  
8

[Click this hyperlink](#) while viewing on your computer to access additional ERNS detail in the EDR Site Report.

1485  
SW  
1/8-1/4  
0.175 mi.  
925 ft.

9613 ALTA VISTA TERR  
BETHESDA, MD 20814

MD LEAD S122443614  
N/A

Actual:  
275 ft.

Focus Map:  
9

MD LEAD:  
Name: Not reported  
Address: 9613 ALTA VISTA TERR  
City,State,Zip: BETHESDA, MD 20814  
Facility ID: 160700643803  
Cert Number: 802885  
Unit ID: SFP  
Inspection Date: 03/13/2018  
Limit Date: Not reported  
Invalid: Not reported  
Company No: 7725  
Company Name: Not reported  
ReInspection Date: Not reported  
Option: BETHESDA, MD 20814  
Inspection Category: Full Risk Reduction Standard Dust Inspection  
Pass/Fail: P  
Inspector Number: 3485  
Inspector Name: Not reported  
Property Number: 160700643803

Map ID  
Direction  
Distance  
Elevation

MAP FINDINGS

Site

Database(s)

EDR ID Number  
EPA ID Number

**JV1486**  
**NNE**      **10309 MONTROSE AVE**  
**1/8-1/4**      **, MD 20814**  
**0.176 mi.**  
**927 ft.**      **Site 4 of 11 in cluster JV**

**MD LEAD**      **S121386237**  
                         **N/A**

**Actual:**      MD LEAD:  
**236 ft.**      Name:      Not reported  
**Focus Map:**      Address:      10309 MONTROSE AVE  
**9**      City,State,Zip:      MD 20814  
                         Facility ID:      Not reported  
                         Cert Number:      069503  
                         Unit ID:      102  
                         Inspection Date:      05/13/1997  
                         Limit Date:      Not reported  
                         Invalid:      Not reported  
                         Company No:      1647  
                         Company Name:      WASTREN, Inc.  
                         ReInspection Date:      / /  
                         Option:      MD 20814  
                         Inspection Category:      Full Risk Reduction Standard Dust Inspection  
                         Pass/Fail:      F  
                         Inspector Number:      1916  
                         Inspector Name:      Lance Amy J  
                         Property Number:      Not reported

**JV1487**  
**NNE**      **10309 MONTROSE AVE**  
**1/8-1/4**      **BETHESDA, MD 20814**  
**0.176 mi.**  
**927 ft.**      **Site 5 of 11 in cluster JV**

**MD LEAD**      **S121381230**  
                         **N/A**

**Actual:**      MD LEAD:  
**236 ft.**      Name:      Not reported  
**Focus Map:**      Address:      10309 MONTROSE AVE  
**9**      City,State,Zip:      BETHESDA, MD 20814  
                         Facility ID:      160402075767  
                         Cert Number:      748385  
                         Unit ID:      201  
                         Inspection Date:      10/15/2017  
                         Limit Date:      Not reported  
                         Invalid:      Not reported  
                         Company No:      12943  
                         Company Name:      A to Z Inspection Services LLC  
                         ReInspection Date:      / /  
                         Option:      BETHESDA, MD 20814  
                         Inspection Category:      Full Risk Reduction Standard Dust Inspection  
                         Pass/Fail:      P  
                         Inspector Number:      12942  
                         Inspector Name:      Boie Steven Gerard  
                         Property Number:      160402075767



Map ID  
Direction  
Distance  
Elevation

MAP FINDINGS

Site

Database(s)

EDR ID Number  
EPA ID Number

**KN1488**     **GOYA DR 11925**  
**South**     **11925 GOYA DR**  
**1/8-1/4**     **POTOMAC, MD 20854**  
**0.176 mi.**  
**930 ft.**     **Site 1 of 3 in cluster KN**

**MD ASBESTOS**     **S121455289**  
                                 **N/A**

**Actual:**     ASBESTOS:  
**338 ft.**     Name:     GOYA DR 11925  
                 Address:     11925 GOYA DR  
**Focus Map:**     City,State,Zip:     POTOMAC, MD 20854-  
**5**     Year:     2015  
                 Removal/Encapsulation/Demolition Start Date:     07/27/2015  
                 Removal/Encapsulation/Demolition End Date:     07/31/2015  
                 Days of the week worked:     MON-FRI  
                 Volume off facility Component (Cat I) not removed:     0 Cubic Yards  
                 Volume off facility Component (Cat I) not removed:     0 Cubic Yards  
                 Volume off facility Component (Cat II) not removed:     0 Cubic Yards  
                 Hours worked in a day:     0700-COM  
                 Original or resubmit:     O Origina  
                 Number of floors in building:     2  
                 Pipe Cat I not removed:     0 Linear Feet  
                 Pipe Cat II not removed:     0 Linear Feet  
                 Type of Building:     Vacant  
                 Contractor name:     ACM Services Inc  
                 Length of project:     Not reported  
                 Type of project from notification form:     S-N Non-NESHAP Renovation/Dem  
                 Volume off facility component Cat I non friable removed:     0 Cubic Yards  
                 Pipes Cat I non friable removed:     0 Linear Feet  
                 Surface area Cat I non friable removed:     964 Square Feet  
                 Volume off facility component, Cat II non friable removed:     0 Cubic Yards  
                 Pipe Cat II non friable removed:     0 Linear Feet  
                 Surface area Cat II non friable removed:     0 Square Feet  
                 Volume of facility component RACM removed:     0 Cubic Yards  
                 Pipes RACM removed:     0 Linear Feet  
                 Surface area RACM removed:     0 Square Feet  
                 Surface area Cat I not removed:     0 Square Feet  
                 Surface area Cat II not removed:     0 Square Feet  
                 Site description (found in Section II of the notification):     basement  
                 Owner of the site:     TRUE  
                 Landfill asbestos will be sent to:     TRUE  
                 Transporter of the waste:     TRUE  
                 Facility off components units:     Not reported  
                 Pipes unit of measure:     Linear Feet  
                 Surface area unit of measure:     Square Feet Square Feet  
                 Received Date:     07/15/2015  
                 Owner name:     InSite Builders  
                 Owner contact:     Gordan  
                 Owner street address:     5001 Baltan Rd  
                 Owner street address 2:     Not reported  
                 Owner city:     Potomac  
                 Owner state:     MD  
                 Owner zip code:     20854-  
                 ID number:     151486

Map ID  
Direction  
Distance  
Elevation

MAP FINDINGS

Site

Database(s)

EDR ID Number  
EPA ID Number

1489  
NW  
1/8-1/4  
0.176 mi.  
930 ft.

9108 QUINTONA DR  
BETHESDA, MD 20817

MD LEAD S118385125  
N/A

Actual:  
259 ft.

Focus Map:  
10

MD LEAD:

Name: Not reported  
Address: 9108 QUINTONA DR  
City,State,Zip: BETHESDA, MD 20817  
Facility ID: 161000809197  
Cert Number: 665075  
Unit ID: Not reported  
Inspection Date: 09/23/2015  
Limit Date: Not reported  
Invalid: Not reported  
Company No: 11865  
Company Name: Cornelius Timothy Leathers  
ReInspection Date: / /  
Option: BETHESDA, MD 20817  
Inspection Category: Full Risk Reduction Standard Dust Inspection  
Pass/Fail: P  
Inspector Number: 11862  
Inspector Name: Leathers Cornelius Timothy  
Property Number: 161000809197

KO1490  
NE  
1/8-1/4  
0.177 mi.  
935 ft.

PUMP IT UP OF GAITHERSBURG  
9172 GAITHER RD  
GAITHERSBURG, MD 20877

EDR Hist Auto 1020977000  
N/A

Site 1 of 2 in cluster KO

Actual:  
493 ft.

Focus Map:  
1

EDR Hist Auto

|       |                            |                                |
|-------|----------------------------|--------------------------------|
| Year: | Name:                      | Type:                          |
| 2011  | PUMP IT UP OF GAITHERSBURG | Gasoline Service Stations, NEC |
| 2012  | PUMP IT UP OF GAITHERSBURG | Gasoline Service Stations, NEC |
| 2013  | PUMP IT UP OF GAITHERSBURG | Gasoline Service Stations, NEC |
| 2014  | PUMP IT UP OF GAITHERSBURG | Gasoline Service Stations, NEC |

1491  
SSE  
1/8-1/4  
0.177 mi.  
937 ft.

9527 EWING DRIVE  
BETHESDA, MD 20817

MD LEAD S118555796  
N/A

Actual:  
320 ft.

Focus Map:  
8

MD LEAD:

Name: Not reported  
Address: 9527 EWING DR  
City,State,Zip: BETHESDA, MD 20817  
Facility ID: 160700576601  
Cert Number: 725122  
Unit ID: SFP  
Inspection Date: 10/21/2015  
Limit Date: Not reported  
Invalid: Not reported  
Company No: 7725  
Company Name: Professional Environmental Services

Map ID  
Direction  
Distance  
Elevation

MAP FINDINGS

Site

Database(s)

EDR ID Number  
EPA ID Number

(Continued)

S118555796

ReInspection Date: / /  
Option: BETHESDA, MD 20817  
Inspection Category: Full Risk Reduction Standard Dust Inspection  
Pass/Fail: P  
Inspector Number: 3485  
Inspector Name: Smiler Hal  
Property Number: 160700576601

Name: Not reported  
Address: 9527 EWING DRIVE  
City,State,Zip: BETHESDA, MD 20817  
Facility ID: 160700576601  
Cert Number: 842657  
Unit ID: SFP  
Inspection Date: 10/11/2018  
Limit Date: Not reported  
Invalid: Not reported  
Company No: 7725  
Company Name: Not reported  
ReInspection Date: Not reported  
Option: BETHESDA, MD 20817  
Inspection Category: Full Risk Reduction Standard Dust Inspection  
Pass/Fail: P  
Inspector Number: 3485  
Inspector Name: Not reported  
Property Number: 160700576601

1492  
ENE  
1/8-1/4  
0.178 mi.  
940 ft.

9804 WILDWOOD ROAD  
BETHESDA, MD 20814

MD LEAD S123657464  
N/A

Actual:  
230 ft.  
Focus Map:  
9

MD LEAD:  
Name: Not reported  
Address: 9804 WILDWOOD ROAD  
City,State,Zip: BETHESDA, MD 20814  
Facility ID: 161301144713  
Cert Number: 857795  
Unit ID: SFP  
Inspection Date: 12/31/2018  
Limit Date: Not reported  
Invalid: Not reported  
Company No: 16390  
Company Name: Not reported  
ReInspection Date: Not reported  
Option: BETHESDA, MD 20814  
Inspection Category: Lead Free  
Pass/Fail: P  
Inspector Number: 16853  
Inspector Name: Not reported  
Property Number: 161301144713

Map ID  
Direction  
Distance  
Elevation

MAP FINDINGS

Site

Database(s)

EDR ID Number  
EPA ID Number

JR1493  
South  
1/8-1/4  
0.178 mi.  
941 ft.

9511 KENTSTONE DRIVE  
, MD  
Site 2 of 3 in cluster JR

MD LEAD S110664792  
N/A

Actual:  
346 ft.

MD LEAD:

Focus Map:  
8

Name: Not reported  
Address: 9511 KENTSTONE DRIVE  
City,State,Zip: MD  
Facility ID: 160700573072  
Cert Number: 165724  
Unit ID: Not reported  
Inspection Date: 07/11/2000  
Limit Date: Not reported  
Invalid: F  
Company No: 583  
Company Name: Not reported  
ReInspection Date: / /  
Option: MD  
Inspection Category: Full Risk Reduction Standard Dust Inspection  
Pass/Fail: P  
Inspector Number: 2826  
Inspector Name: Satterfield Quintin D  
Property Number: 160700573072

Name: Not reported  
Address: 9511 KENTSTONE DRIVE  
City,State,Zip: MD 20817  
Facility ID: 160700573072  
Cert Number: 062701  
Unit ID: Not reported  
Inspection Date: 03/06/1997  
Limit Date: Not reported  
Invalid: F  
Company No: 131  
Company Name: Alban Home Inspection Service  
ReInspection Date: / /  
Option: MD 20817  
Inspection Category: Full Risk Reduction Standard Dust Inspection  
Pass/Fail: P  
Inspector Number: 486  
Inspector Name: Satterfield Quintin D  
Property Number: 160700573072

JR1494  
South  
1/8-1/4  
0.178 mi.  
941 ft.

9511 KENTSTONE DR  
BETHESDA, MD 00000  
Site 3 of 3 in cluster JR

MD LEAD S107241012  
N/A

Actual:  
346 ft.

MD LEAD:

Focus Map:  
8

Name: Not reported  
Address: 9511 KENTSTONE DR  
City,State,Zip: BETHESDA, MD 00000  
Facility ID: 160700573072  
Cert Number: 198200  
Unit ID: Not reported  
Inspection Date: 08/01/2002  
Limit Date: Not reported

Map ID  
Direction  
Distance  
Elevation

MAP FINDINGS

Site

Database(s)

EDR ID Number  
EPA ID Number

(Continued)

S107241012

Invalid: F  
Company No: 4583  
Company Name: Alban Home Inspection Services, Inc.  
Reinspection Date: / /  
Option: BETHESDA, MD 00000  
Inspection Category: Full Risk Reduction Standard Dust Inspection  
Pass/Fail: P  
Inspector Number: 5051  
Inspector Name: Satterfield Quintin D  
Property Number: 160700573072

1495  
WNW  
1/8-1/4  
0.178 mi.  
942 ft.

MOBIL - MUDDY BRANCH ROAD  
MUDDY BRANCH ROAD (NEAR I-270)  
GAITHERSBURG, MD 20878

FINDS 1016333279  
N/A

Actual:  
421 ft.

FINDS:  
Registry ID: 110019880743

Focus Map:  
1

Click Here:

Environmental Interest/Information System:

AFS (Aerometric Information Retrieval System (AIRS) Facility Subsystem) replaces the former Compliance Data System (CDS), the National Emission Data System (NEDS), and the Storage and Retrieval of Aerometric Data (SAROAD). AIRS is the national repository for information concerning airborne pollution in the United States. AFS is used to track emissions and compliance data from industrial plants. AFS data are utilized by states to prepare State Implementation Plans to comply with regulatory programs and by EPA as an input for the estimation of total national emissions. AFS is undergoing a major redesign to support facility operating permits required under Title V of the Clean Air Act.

MD-PEMIS (Maryland - Permanent (Air) Emission) database houses data related to Air Emissions. Also known to the EPA as National Emissions Inventory (NEI).

[Click this hyperlink](#) while viewing on your computer to access additional FINDS: detail in the EDR Site Report.

1496  
NNE  
1/8-1/4  
0.179 mi.  
943 ft.

9612 CEDAR LN  
BETHESDA, MD 20814

MD LEAD S111010405  
N/A

Actual:  
270 ft.

MD LEAD:  
Name: Not reported  
Address: 9612 CEDAR LANE  
City,State,Zip: BETHESDA, MD 20814  
Facility ID: 161301142543  
Cert Number: 825784  
Unit ID: SFP  
Inspection Date: 04/19/2018  
Limit Date: Not reported  
Invalid: Not reported  
Company No: 7725

Focus Map:  
9

Map ID  
Direction  
Distance  
Elevation

MAP FINDINGS

Site

Database(s)

EDR ID Number  
EPA ID Number

(Continued)

S111010405

Company Name: Not reported  
ReInspection Date: Not reported  
Option: BETHESDA, MD 20814  
Inspection Category: Full Risk Reduction Standard Dust Inspection  
Pass/Fail: P  
Inspector Number: 3485  
Inspector Name: Not reported  
Property Number: 161301142543

Name: Not reported  
Address: 9612 CEDAR LN  
City,State,Zip: BETHESDA, MD 20814  
Facility ID: 161301142543  
Cert Number: 632361  
Unit ID: SFP  
Inspection Date: 06/18/2013  
Limit Date: Not reported  
Invalid: F  
Company No: 7725  
Company Name: Professional Environmental Services  
ReInspection Date: / /  
Option: BETHESDA, MD 20814  
Inspection Category: Full Risk Reduction Standard Dust Inspection  
Pass/Fail: P  
Inspector Number: 3485  
Inspector Name: Smiler Hal  
Property Number: 161301142543

Name: Not reported  
Address: 9612 CEDAR LANE  
City,State,Zip: BETHESDA, MD 20814  
Facility ID: 161301142543  
Cert Number: 589859  
Unit ID: Not reported  
Inspection Date: 04/20/2012  
Limit Date: Not reported  
Invalid: F  
Company No: 10815  
Company Name: H & D Environmental LLC  
ReInspection Date: / /  
Option: BETHESDA, MD 20814  
Inspection Category: Full Risk Reduction Standard Dust Inspection  
Pass/Fail: P  
Inspector Number: 7650  
Inspector Name: Distance Rodney A.  
Property Number: 161301142543

Name: Not reported  
Address: 9612 CEDAR LANE  
City,State,Zip: BETHESDA, MD 20814  
Facility ID: 161301142543  
Cert Number: 789089  
Unit ID: SFP  
Inspection Date: 04/11/2017  
Limit Date: Not reported  
Invalid: Not reported  
Company No: 7725

Map ID  
Direction  
Distance  
Elevation

MAP FINDINGS

Site

Database(s)

EDR ID Number  
EPA ID Number

(Continued)

S111010405

Company Name: Professional Environmental Services  
ReInspection Date: / /  
Option: BETHESDA, MD 20814  
Inspection Category: Full Risk Reduction Standard Dust Inspection  
Pass/Fail: P  
Inspector Number: 3485  
Inspector Name: Smiler Hal  
Property Number: 161301142543

Name: Not reported  
Address: 9612 CEDAR LANE  
City,State,Zip: BETHESDA, MD 20814  
Facility ID: 161301142543  
Cert Number: 459055  
Unit ID: Not reported  
Inspection Date: 07/27/2010  
Limit Date: Not reported  
Invalid: F  
Company No: 10815  
Company Name: H & D Environmental LLC  
ReInspection Date: / /  
Option: BETHESDA, MD 20814  
Inspection Category: Full Risk Reduction Standard Dust Inspection  
Pass/Fail: P  
Inspector Number: 10816  
Inspector Name: Howard Jewel A.  
Property Number: 161301142543

Name: Not reported  
Address: 9612 CEDAR LANE  
City,State,Zip: BETHESDA, MD 20814  
Facility ID: 161301142543  
Cert Number: 759426  
Unit ID: SFP  
Inspection Date: 08/23/2016  
Limit Date: Not reported  
Invalid: Not reported  
Company No: 7725  
Company Name: Professional Environmental Services  
ReInspection Date: / /  
Option: BETHESDA, MD 20814  
Inspection Category: Full Risk Reduction Standard Dust Inspection  
Pass/Fail: P  
Inspector Number: 3485  
Inspector Name: Smiler Hal  
Property Number: 161301142543

Name: Not reported  
Address: 9612 CEDAR LANE  
City,State,Zip: BETHESDA, MD 20814  
Facility ID: 161301142543  
Cert Number: 459090  
Unit ID: Not reported  
Inspection Date: 03/26/2011  
Limit Date: Not reported  
Invalid: F  
Company No: 10815

Map ID  
Direction  
Distance  
Elevation

MAP FINDINGS

Site

Database(s)

EDR ID Number  
EPA ID Number

(Continued)

S111010405

Company Name: H & D Environmental LLC  
ReInspection Date: / /  
Option: BETHESDA, MD 20814  
Inspection Category: Full Risk Reduction Standard Dust Inspection  
Pass/Fail: P  
Inspector Number: 7650  
Inspector Name: Distance Rodney A.  
Property Number: 161301142543

KI1497 VENTI-TRE MODERN ITALIAN  
SE 128 ELLINGTON BLVD  
1/8-1/4 GAITHERSBURG, MD 20878  
0.179 mi.  
944 ft. Site 3 of 3 in cluster KI

FINDS 1017366957  
N/A

Actual: FINDS:  
430 ft. Registry ID: 110060312656  
Focus Map: Click Here:  
1

Environmental Interest/Information System:  
STATE MASTER

[Click this hyperlink](#) while viewing on your computer to access  
additional FINDS: detail in the EDR Site Report.

KP1498  
SSW 5225 POOKS HILL  
1/8-1/4 BETHESDA, MD 20817  
0.179 mi.  
945 ft. Site 1 of 266 in cluster KP

MD LEAD S121710146  
N/A

Actual: MD LEAD:  
309 ft. Name: Not reported  
Focus Map: Address: 5225 POOKS HILL  
9 City,State,Zip: BETHESDA, MD 20817  
Facility ID: 160703610092  
Cert Number: 701695  
Unit ID: C29 N  
Inspection Date: 06/01/2015  
Limit Date: Not reported  
Invalid: Not reported  
Company No: 4014  
Company Name: Whitehall Associates, Inc.  
ReInspection Date: / /  
Option: Full Lead Free  
Inspection Category: Lead Free  
Pass/Fail: P  
Inspector Number: 4573  
Inspector Name: Hanson Buford  
Property Number: 160703610092

Name: Not reported  
Address: 5225 POOKS HILL  
City,State,Zip: BETHESDA, MD 20817  
Facility ID: 160703610092  
Cert Number: 701696  
Unit ID: A26 N



Map ID  
Direction  
Distance  
Elevation

MAP FINDINGS

Site

Database(s)

EDR ID Number  
EPA ID Number

(Continued)

S121710146

Inspection Date: 06/01/2015  
Limit Date: Not reported  
Invalid: Not reported  
Company No: 4014  
Company Name: Whitehall Associates, Inc.  
Reinspection Date: / /  
Option: Full Lead Free  
Inspection Category: Lead Free  
Pass/Fail: P  
Inspector Number: 4573  
Inspector Name: Hanson Buford  
Property Number: 160703610092

KP1499

SSW

1/8-1/4

0.179 mi.

945 ft.

5225 POOKS HILL RD

BETHESDA, MD 20814

Site 2 of 266 in cluster KP

MD LEAD

S121036088

N/A

Actual:

309 ft.

Focus Map:

9

MD LEAD:

Name: Not reported  
Address: 5225 POOKS HILL RD  
City,State,Zip: BETHESDA, MD 20814  
Facility ID: 0703603438  
Cert Number: 758661  
Unit ID: 12115  
Inspection Date: 07/31/2016  
Limit Date: Not reported  
Invalid: Not reported  
Company No: 14778  
Company Name: Dennis V. Fosket  
Reinspection Date: / /  
Option: BETHESDA, MD 20814  
Inspection Category: Full Risk Reduction Standard Dust Inspection  
Pass/Fail: P  
Inspector Number: 14776  
Inspector Name: Fosket Dennis V.  
Property Number: 0703603438

KP1500

SSW

1/8-1/4

0.179 mi.

945 ft.

5225 POOKS HILL RD

BETHESDA, MD 20814

Site 3 of 266 in cluster KP

MD LEAD

S121710125

N/A

Actual:

309 ft.

Focus Map:

9

MD LEAD:

Name: Not reported  
Address: 5225 POOKS HILL RD  
City,State,Zip: BETHESDA, MD 20814  
Facility ID: 160703608180  
Cert Number: 691704  
Unit ID: 1008 N  
Inspection Date: 03/18/2015  
Limit Date: Not reported  
Invalid: Not reported  
Company No: 7725

Map ID  
Direction  
Distance  
Elevation

MAP FINDINGS

Site

Database(s)

EDR ID Number  
EPA ID Number

(Continued)

S121710125

Company Name: Professional Environmental Services  
ReInspection Date: / /  
Option: BETHESDA, MD 20814  
Inspection Category: Full Risk Reduction Standard Dust Inspection  
Pass/Fail: P  
Inspector Number: 3485  
Inspector Name: Smiler Hal  
Property Number: 160703608180

KP1501  
SSW  
1/8-1/4  
0.179 mi.  
945 ft.

5225 POOKS HILL DR  
BETHESDA, MD 20814  
Site 4 of 266 in cluster KP

MD LEAD S121710112  
N/A

Actual:  
309 ft.

Focus Map:  
9

MD LEAD:  
Name: Not reported  
Address: 5225 POOKS HILL DR  
City,State,Zip: BETHESDA, MD 20814  
Facility ID: 160703607026  
Cert Number: 686363  
Unit ID: 202 NORTH  
Inspection Date: 05/06/2015  
Limit Date: Not reported  
Invalid: Not reported  
Company No: 5503  
Company Name: INTECH Solutions, Inc.  
ReInspection Date: / /  
Option: Full Lead Free  
Inspection Category: Lead Free  
Pass/Fail: P  
Inspector Number: 4615  
Inspector Name: Lowe Phillip A  
Property Number: 160703607026

KP1502  
SSW  
1/8-1/4  
0.179 mi.  
945 ft.

5225 POOKS HILL ROAD N  
BETHESDA, MD 20814  
Site 5 of 266 in cluster KP

MD LEAD S125417924  
N/A

Actual:  
309 ft.

Focus Map:  
9

MD LEAD:  
Name: Not reported  
Address: 5225 POOKS HILL ROAD N  
City,State,Zip: BETHESDA, MD 20814  
Facility ID: 160703611278  
Cert Number: 854743  
Unit ID: 5225:225  
Inspection Date: 07/15/2019  
Limit Date: 1899-12-30 00:00:00  
Invalid: Not reported  
Company No: 5503  
Company Name: Not reported  
ReInspection Date: Not reported  
Option: Full Lead Free  
Inspection Category: Lead Free

Map ID  
Direction  
Distance  
Elevation

MAP FINDINGS

Site

Database(s)

EDR ID Number  
EPA ID Number

(Continued)

S125417924

Pass/Fail: P  
Inspector Number: 4615  
Inspector Name: Not reported  
Property Number: 160703611278

KP1503  
SSW  
1/8-1/4  
0.179 mi.  
945 ft.

5225 POOKS HILL RD  
BETHESDA, MD 20817  
Site 6 of 266 in cluster KP

MD LEAD S121710536  
N/A

Actual: 309 ft.  
Focus Map: 9  
MD LEAD:  
Name: Not reported  
Address: 5225 POOKS HILL RD  
City,State,Zip: BETHESDA, MD 20817  
Facility ID: 163611143  
Cert Number: 685716  
Unit ID: 824 NORTH  
Inspection Date: 12/22/2014  
Limit Date: Not reported  
Invalid: F  
Company No: 4014  
Company Name: Whitehall Associates, Inc.  
ReInspection Date: / /  
Option: Full Lead Free  
Inspection Category: Lead Free  
Pass/Fail: P  
Inspector Number: 4573  
Inspector Name: Hanson Buford  
Property Number: 163611143

KP1504  
SSW  
1/8-1/4  
0.179 mi.  
945 ft.

5225 POOKS HILL RD  
BETHESDA, MD 00000  
Site 7 of 266 in cluster KP

MD LEAD S121710531  
N/A

Actual: 309 ft.  
Focus Map: 9  
MD LEAD:  
Name: Not reported  
Address: 5225 POOKS HILL RD  
City,State,Zip: BETHESDA, MD 00000  
Facility ID: 163608987  
Cert Number: 685719  
Unit ID: 1812 NORTH  
Inspection Date: 12/22/2014  
Limit Date: Not reported  
Invalid: F  
Company No: 4014  
Company Name: Whitehall Associates, Inc.  
ReInspection Date: / /  
Option: Full Lead Free  
Inspection Category: Lead Free  
Pass/Fail: P  
Inspector Number: 4573  
Inspector Name: Hanson Buford  
Property Number: 163608987

Map ID  
Direction  
Distance  
Elevation

MAP FINDINGS

Site

Database(s)

EDR ID Number  
EPA ID Number

**KP1505**

**SSW**

**1/8-1/4**

**0.179 mi.**

**945 ft.**

**5225 POOKS HILL ROAD S  
BETHESDA, MD 20814**

**Site 8 of 266 in cluster KP**

**MD LEAD**

**S123656284**

**N/A**

**Actual:**

**309 ft.**

**Focus Map:  
9**

**MD LEAD:**

Name: Not reported  
Address: 5225 POOKS HILL ROAD S  
City,State,Zip: BETHESDA, MD 20814  
Facility ID: 160703602935  
Cert Number: 868353  
Unit ID: 1608  
Inspection Date: 04/18/2019  
Limit Date: 1899-12-30 00:00:00  
Invalid: Not reported  
Company No: 16592  
Company Name: Not reported  
ReInspection Date: Not reported  
Option: Full Lead Free  
Inspection Category: Lead Free  
Pass/Fail: P  
Inspector Number: 16589  
Inspector Name: Not reported  
Property Number: 160703602935

**KP1506**

**SSW**

**1/8-1/4**

**0.179 mi.**

**945 ft.**

**5225 POOKS HILL ROAD  
BETHESDA, MD 20814**

**Site 9 of 266 in cluster KP**

**MD LEAD**

**S125418175**

**N/A**

**Actual:**

**309 ft.**

**Focus Map:  
9**

**MD LEAD:**

Name: Not reported  
Address: 5225 POOKS HILL ROAD  
City,State,Zip: BETHESDA, MD 20814  
Facility ID: 16522200683  
Cert Number: 871036  
Unit ID: 825 SOUTH  
Inspection Date: 05/28/2019  
Limit Date: 1899-12-30 00:00:00  
Invalid: Not reported  
Company No: 4014  
Company Name: Not reported  
ReInspection Date: Not reported  
Option: Full Lead Free  
Inspection Category: Lead Free  
Pass/Fail: P  
Inspector Number: 4573  
Inspector Name: Not reported  
Property Number: 16522200683

Map ID  
Direction  
Distance  
Elevation

MAP FINDINGS

Site

Database(s)

EDR ID Number  
EPA ID Number

**KP1507**  
**SSW**  
**1/8-1/4**  
**0.179 mi.**  
**945 ft.**

**5225 POOKS HILL RD**  
**BETHESDA, MD 20814**

**Site 10 of 266 in cluster KP**

**MD LEAD S121710132**  
**N/A**

**Actual:**  
**309 ft.**

**MD LEAD:**

**Focus Map:**  
**9**

Name: Not reported  
Address: 5225 POOKS HILL RD  
City,State,Zip: BETHESDA, MD 20814  
Facility ID: 160703609264  
Cert Number: 671931  
Unit ID: 1114N  
Inspection Date: 04/11/2016  
Limit Date: Not reported  
Invalid: Not reported  
Company No: 11517  
Company Name: East Coast Building Consultants  
ReInspection Date: / /  
Option: BETHESDA, MD 20814  
Inspection Category: Full Risk Reduction Standard Dust Inspection  
Pass/Fail: P  
Inspector Number: 14058  
Inspector Name: Jenkins Douglas Wilson W  
Property Number: 160703609264

**KP1508**  
**SSW**  
**1/8-1/4**  
**0.179 mi.**  
**945 ft.**

**5225 POOKS HILL ROAD**  
**BETHESDA, MD 20814**

**Site 11 of 266 in cluster KP**

**MD LEAD S121036144**  
**N/A**

**Actual:**  
**309 ft.**

**MD LEAD:**

**Focus Map:**  
**9**

Name: Not reported  
Address: 5225 POOKS HILL ROAD  
City,State,Zip: BETHESDA, MD 20814  
Facility ID: 070607777  
Cert Number: 671498  
Unit ID: 506N  
Inspection Date: 06/27/2016  
Limit Date: Not reported  
Invalid: Not reported  
Company No: 14778  
Company Name: Dennis V. Fosket  
ReInspection Date: / /  
Option: BETHESDA, MD 20814  
Inspection Category: Full Risk Reduction Standard Dust Inspection  
Pass/Fail: P  
Inspector Number: 14776  
Inspector Name: Fosket Dennis V.  
Property Number: 070607777

Map ID  
Direction  
Distance  
Elevation

MAP FINDINGS

Site

Database(s)

EDR ID Number  
EPA ID Number

**KP1509**  
**SSW**      **5225 POOKS HILL RD**  
**1/8-1/4**    **BETHESDA, MD 20814**  
**0.179 mi.**  
**945 ft.**    **Site 12 of 266 in cluster KP**

**MD LEAD**    **S121710520**  
**N/A**

**Actual:**      MD LEAD:  
**309 ft.**      Name:                      Not reported  
**Focus Map:**    Address:                    5225 POOKS HILL RD  
**9**              City,State,Zip:            BETHESDA, MD 20814  
                 Facility ID:                163604158  
                 Cert Number:             685707  
                 Unit ID:                 1315 SOUTH  
                 Inspection Date:       12/23/2014  
                 Limit Date:              Not reported  
                 Invalid:                    F  
                 Company No:             4014  
                 Company Name:           Whitehall Associates, Inc.  
                 ReInspection Date:     / /  
                 Option:                    Full Lead Free  
                 Inspection Category:   Lead Free  
                 Pass/Fail:                P  
                 Inspector Number:       4573  
                 Inspector Name:          Hanson Buford  
                 Property Number:        163604158

**KP1510**  
**SSW**      **5225 POOKS HILL ROAD**  
**1/8-1/4**    **BETHESDA, MD 20814**  
**0.179 mi.**  
**945 ft.**    **Site 13 of 266 in cluster KP**

**MD LEAD**    **S121381599**  
**N/A**

**Actual:**      MD LEAD:  
**309 ft.**      Name:                      Not reported  
**Focus Map:**    Address:                    5225 POOKS HILL ROAD  
**9**              City,State,Zip:            BETHESDA, MD 20814  
                 Facility ID:                160703610445  
                 Cert Number:             783544  
                 Unit ID:                 1620 NORTH  
                 Inspection Date:       08/21/2017  
                 Limit Date:              Not reported  
                 Invalid:                    Not reported  
                 Company No:             5503  
                 Company Name:           INTECH Solutions, Inc.  
                 ReInspection Date:     / /  
                 Option:                    Full Lead Free  
                 Inspection Category:   Lead Free  
                 Pass/Fail:                P  
                 Inspector Number:       4615  
                 Inspector Name:          Lowe Phillip A  
                 Property Number:        160703610445

Map ID  
Direction  
Distance  
Elevation

MAP FINDINGS

Site

Database(s)

EDR ID Number  
EPA ID Number

**KP1511**  
**SSW**      **5225 POOKS HILL ROAD**  
**1/8-1/4**    **BETHESDA, MD 20814**  
**0.179 mi.**  
**945 ft.**    **Site 14 of 266 in cluster KP**

**MD LEAD**    **S121710149**  
                  **N/A**

**Actual:**      MD LEAD:  
**309 ft.**      Name:                      Not reported  
**Focus Map:**    Address:                      5225 POOKS HILL ROAD  
**9**              City,State,Zip:              BETHESDA, MD 20814  
                  Facility ID:                160703610310  
                  Cert Number:                823873  
                  Unit ID:                      320N  
                  Inspection Date:           03/06/2018  
                  Limit Date:                Not reported  
                  Invalid:                    Not reported  
                  Company No:                4014  
                  Company Name:            Not reported  
                  ReInspection Date:       Not reported  
                  Option:                      BETHESDA, MD 20814  
                  Inspection Category:    Lead Free  
                  Pass/Fail:                P  
                  Inspector Number:           4573  
                  Inspector Name:            Not reported  
                  Property Number:        160703610310

                  Name:                      Not reported  
                  Address:                      5225 POOKS HILL ROAD  
                  City,State,Zip:              BETHESDA, MD 20814  
                  Facility ID:                160703610310  
                  Cert Number:                823873  
                  Unit ID:                      320N  
                  Inspection Date:           03/06/2018  
                  Limit Date:                Not reported  
                  Invalid:                    Not reported  
                  Company No:                4014  
                  Company Name:            Not reported  
                  ReInspection Date:       Not reported  
                  Option:                      BETHESDA, MD 20814  
                  Inspection Category:    Lead Free  
                  Pass/Fail:                P  
                  Inspector Number:           4573  
                  Inspector Name:            Not reported  
                  Property Number:        160703610310

**KP1512**  
**SSW**      **5225 POOKS HILL RD**  
**1/8-1/4**    **BETHESDA, MD 20814**  
**0.179 mi.**  
**945 ft.**    **Site 15 of 266 in cluster KP**

**MD LEAD**    **S121710525**  
                  **N/A**

**Actual:**      MD LEAD:  
**309 ft.**      Name:                      Not reported  
**Focus Map:**    Address:                      5225 POOKS HILL RD  
**9**              City,State,Zip:              BETHESDA, MD 20814  
                  Facility ID:                163605734  
                  Cert Number:                685714  
                  Unit ID:                      224 SOUTH  
                  Inspection Date:           12/22/2014  
                  Limit Date:                Not reported

Map ID  
Direction  
Distance  
Elevation

MAP FINDINGS

Site

Database(s)

EDR ID Number  
EPA ID Number

(Continued)

S121710525

Invalid: F  
Company No: 4014  
Company Name: Whitehall Associates, Inc.  
ReInspection Date: / /  
Option: Full Lead Free  
Inspection Category: Lead Free  
Pass/Fail: P  
Inspector Number: 4573  
Inspector Name: Hanson Buford  
Property Number: 163605734

KP1513  
SSW  
1/8-1/4  
0.179 mi.  
945 ft.

5225 POOKS HILL ROAD  
BETHESDA, MD 20814  
Site 16 of 266 in cluster KP

MD LEAD S121708597  
N/A

Actual:  
309 ft.  
Focus Map:  
9

MD LEAD:  
Name: Not reported  
Address: 5225 POOKS HILL ROAD  
City,State,Zip: BETHESDA, MD 20814  
Facility ID: 07036025S8  
Cert Number: 698305  
Unit ID: 1406S  
Inspection Date: 10/05/2015  
Limit Date: Not reported  
Invalid: Not reported  
Company No: 14778  
Company Name: Dennis V. Fosket  
ReInspection Date: / /  
Option: BETHESDA, MD 20814  
Inspection Category: Full Risk Reduction Standard Dust Inspection  
Pass/Fail: P  
Inspector Number: 14776  
Inspector Name: Fosket Dennis V.  
Property Number: 07036025S8

KP1514  
SSW  
1/8-1/4  
0.179 mi.  
945 ft.

5225 POOKS HILL RD  
BETHESDA, MD 20814  
Site 17 of 266 in cluster KP

MD LEAD S121710163  
N/A

Actual:  
309 ft.  
Focus Map:  
9

MD LEAD:  
Name: Not reported  
Address: 5225 POOKS HILL RD  
City,State,Zip: BETHESDA, MD 20814  
Facility ID: 160723803810343  
Cert Number: 753555  
Unit ID: 620N  
Inspection Date: 07/11/2016  
Limit Date: Not reported  
Invalid: Not reported  
Company No: 4014  
Company Name: Whitehall Associates, Inc.  
ReInspection Date: / /



Map ID  
Direction  
Distance  
Elevation

MAP FINDINGS

Site

Database(s)

EDR ID Number  
EPA ID Number

(Continued)

S121710163

Option: BETHESDA, MD 20814  
Inspection Category: Full Risk Reduction Standard Dust Inspection  
Pass/Fail: P  
Inspector Number: 15434  
Inspector Name: Keeler Brian D.  
Property Number: 160723803810343

KP1515  
SSW  
1/8-1/4  
0.179 mi.  
945 ft.

5225 POOKS HILL ROAD  
BETHESDA, MD 20814

Site 18 of 266 in cluster KP

MD LEAD S121381596  
N/A

Actual:  
309 ft.

MD LEAD:

Focus Map:  
9

Name: Not reported  
Address: 5225 POOKS HILL ROAD  
City,State,Zip: BETHESDA, MD 20814  
Facility ID: 160703606875  
Cert Number: 812756  
Unit ID: 501  
Inspection Date: 09/20/2017  
Limit Date: Not reported  
Invalid: Not reported  
Company No: 16381  
Company Name: #1 Thorough Property Services LLC  
ReInspection Date: / /  
Option: BETHESDA, MD 20814  
Inspection Category: Full Risk Reduction Standard Dust Inspection  
Pass/Fail: P  
Inspector Number: 14212  
Inspector Name: Lee, Sr. Tab Duranda  
Property Number: 160703606875

KP1516  
SSW  
1/8-1/4  
0.179 mi.  
945 ft.

5225 POOKS HILL ROAD  
BETHESDA, MD 20814

Site 19 of 266 in cluster KP

MD LEAD S121041606  
N/A

Actual:  
309 ft.

MD LEAD:

Focus Map:  
9

Name: Not reported  
Address: 5225 POOKS HILL ROAD  
City,State,Zip: BETHESDA, MD 20814  
Facility ID: 160703609322  
Cert Number: 761691  
Unit ID: 1714N  
Inspection Date: 05/02/2017  
Limit Date: Not reported  
Invalid: Not reported  
Company No: 11779  
Company Name: A & A & AABABAC Lead Inspections  
ReInspection Date: / /  
Option: BETHESDA, MD 20814  
Inspection Category: Full Risk Reduction Standard Dust Inspection  
Pass/Fail: P  
Inspector Number: 10714

Map ID  
Direction  
Distance  
Elevation

MAP FINDINGS

Site

Database(s)

EDR ID Number  
EPA ID Number

(Continued)

S121041606

Inspector Name: Seay Whitney A. A  
Property Number: 160703609322

KP1517  
SSW  
1/8-1/4  
0.179 mi.  
945 ft.

5225 POOKS HILL RD  
BETHESDA, MD 20814

Site 20 of 266 in cluster KP

MD LEAD S121710092  
N/A

Actual:  
309 ft.

Focus Map:  
9

MD LEAD:  
Name: Not reported  
Address: 5225 POOKS HILL RD  
City,State,Zip: BETHESDA, MD 20814  
Facility ID: 160703603201  
Cert Number: 671070  
Unit ID: 710 S  
Inspection Date: 04/18/2016  
Limit Date: Not reported  
Invalid: Not reported  
Company No: 5503  
Company Name: INTECH Solutions, Inc.  
ReInspection Date: / /  
Option: Full Lead Free  
Inspection Category: Lead Free  
Pass/Fail: P  
Inspector Number: 4615  
Inspector Name: Lowe Phillip A  
Property Number: 160703603201

KP1518  
SSW  
1/8-1/4  
0.179 mi.  
945 ft.

5225 POOKS HILL RD  
BETHESDA, MD 20814

Site 21 of 266 in cluster KP

MD LEAD S121041602  
N/A

Actual:  
309 ft.

Focus Map:  
9

MD LEAD:  
Name: Not reported  
Address: 5225 POOKS HILL RD  
City,State,Zip: BETHESDA, MD 20814  
Facility ID: 160703608555  
Cert Number: 672000  
Unit ID: 1110  
Inspection Date: 01/23/2017  
Limit Date: Not reported  
Invalid: Not reported  
Company No: 11517  
Company Name: East Coast Building Consultants  
ReInspection Date: / /  
Option: BETHESDA, MD 20814  
Inspection Category: Full Risk Reduction Standard Dust Inspection  
Pass/Fail: P  
Inspector Number: 14058  
Inspector Name: Jenkins Douglas Wilson W  
Property Number: 160703608555

Map ID  
Direction  
Distance  
Elevation

MAP FINDINGS

Site

Database(s)

EDR ID Number  
EPA ID Number

**KP1519**  
**SSW** 5225 POOKS HILL RD  
**1/8-1/4** BETHESDA, MD 20814  
**0.179 mi.**  
**945 ft.** Site 22 of 266 in cluster KP

**MD LEAD** S121708610  
N/A

**Actual:** MD LEAD:  
**309 ft.** Name: Not reported  
**Focus Map:** Address: 5225 POOKS HILL RD  
**9** City,State,Zip: BETHESDA, MD 20814  
Facility ID: 0703607117  
Cert Number: 671481  
Unit ID: 1102N  
Inspection Date: 05/31/2016  
Limit Date: Not reported  
Invalid: Not reported  
Company No: 14778  
Company Name: Dennis V. Fosket  
Reinspection Date: / /  
Option: BETHESDA, MD 20814  
Inspection Category: Full Risk Reduction Standard Dust Inspection  
Pass/Fail: P  
Inspector Number: 14776  
Inspector Name: Fosket Dennis V.  
Property Number: 0703607117

**KP1520** THE PROMENADE-8TH FLOOR  
**SSW** 5225 POOKS HILL RD  
**1/8-1/4** BETHESDA, MD 20814  
**0.179 mi.**  
**945 ft.** Site 23 of 266 in cluster KP

**MD ASBESTOS** S121458499  
N/A

**Actual:** ASBESTOS:  
**309 ft.** Name: THE PROMENADE-8TH FLOOR  
**Focus Map:** Address: 5225 POOKS HILL RD  
**9** City,State,Zip: BETHESDA, MD 20814-  
Year: 2015  
Removal/Encapsulation/Demolition Start Date: 09/24/2015  
Removal/Encapsulation/Demolition End Date: 09/24/2015  
Days of the week worked: THURS  
Volume off facility Component (Cat I) not removed: 0 Cubic Yards  
Volume off facility Component (Cat I) not removed: 0 Cubic Yards  
Volume off facility Component (Cat II) not removed: 0 Cubic Yards  
Hours worked in a day: 0800-163  
Original or resubmit: O Origina  
Number of floors in building: 18  
Pipe Cat I not removed: 0 Linear Feet  
Pipe Cat II not removed: 0 Linear Feet  
Type of Building: Residence  
Contractor name: America Environmental  
Length of project: Not reported  
Type of project from notification form: S-N Non-NESHAP Renovation/Dem  
Volume off facility component Cat I non friable removed: 0 Cubic Yards  
Pipes Cat I non friable removed: 0 Linear Feet  
Surface area Cat I non friable removed: 0 Square Feet  
Volume off facility component, Cat II non friable removed: 0 Cubic Yards  
Pipe Cat II non friable removed: 0 Linear Feet  
Surface area Cat II non friable removed: 0 Square Feet  
Volume of facility component RACM removed: 0 Cubic Yards  
Pipes RACM removed: 0 Linear Feet

Map ID  
Direction  
Distance  
Elevation

MAP FINDINGS

Site

Database(s)

EDR ID Number  
EPA ID Number

**THE PROMENADE-8TH FLOOR (Continued)**

**S121458499**

Surface area RACM removed: 12 Square Feet  
Surface area Cat I not removed: 0 Square Feet  
Surface area Cat II not removed: 0 Square Feet  
Site description (found in Section II of the notification): Hallway on the 8th floor on no  
Owner of the site: TRUE  
Landfill asbestos will be sent to: TRUE  
Transporter of the waste: TRUE  
Facility off components units: Not reported  
Pipes unit of measure: Linear Feet  
Surface area unit of measure: Square Feet Square Feet  
Received Date: 09/23/2015  
Owner name: The Promenade  
Owner contact: Eastman  
Owner street address: 5225 Pooks Hill Rd  
Owner street address 2: Not reported  
Owner city: Bethesda  
Owner state: MD  
Owner zip code: 20814-  
ID number: 152069

**KP1521**

**SSW**

**1/8-1/4**

**0.179 mi.**

**945 ft.**

**5225 N POOKS HILL ROAD  
BETHESDA, MD 20814**

**Site 24 of 266 in cluster KP**

**MD LEAD**

**S121710159**

**N/A**

**Actual:**

**309 ft.**

**Focus Map:  
9**

**MD LEAD:**

Name: Not reported  
Address: 5225 N POOKS HILL ROAD  
City,State,Zip: BETHESDA, MD 20814  
Facility ID: 160703611815  
Cert Number: 804315  
Unit ID: 1727  
Inspection Date: 02/26/2018  
Limit Date: Not reported  
Invalid: Not reported  
Company No: 16592  
Company Name: Not reported  
ReInspection Date: Not reported  
Option: BETHESDA, MD 20814  
Inspection Category: Lead Free  
Pass/Fail: P  
Inspector Number: 16589  
Inspector Name: Not reported  
Property Number: 160703611815

**KP1522**

**SSW**

**1/8-1/4**

**0.179 mi.**

**945 ft.**

**5225 POOKS HILL ROAD  
BETHESDA, MD 20814**

**Site 25 of 266 in cluster KP**

**MD LEAD**

**S121709990**

**N/A**

**Actual:**

**309 ft.**

**Focus Map:  
9**

**MD LEAD:**

Name: Not reported  
Address: 5225 POOKS HILL ROAD  
City,State,Zip: BETHESDA, MD 20814

Map ID  
Direction  
Distance  
Elevation

MAP FINDINGS

Site

Database(s)

EDR ID Number  
EPA ID Number

(Continued)

S121709990

Facility ID: 1607003610092  
Cert Number: 728289  
Unit ID: B26 N  
Inspection Date: 01/14/2016  
Limit Date: Not reported  
Invalid: Not reported  
Company No: 4014  
Company Name: Whitehall Associates, Inc.  
ReInspection Date: / /  
Option: Full Lead Free  
Inspection Category: Lead Free  
Pass/Fail: P  
Inspector Number: 4573  
Inspector Name: Hanson Buford  
Property Number: 1607003610092

KP1523  
SSW  
1/8-1/4  
0.179 mi.  
945 ft.

5225 POOKS HILL ROAD  
BETHESDA, MD 20814  
Site 26 of 266 in cluster KP

MD LEAD S121710078  
N/A

Actual:  
309 ft.

Focus Map:  
9

MD LEAD:  
Name: Not reported  
Address: 5225 POOKS HILL ROAD  
City,State,Zip: BETHESDA, MD 20814  
Facility ID: 160703601895  
Cert Number: 712383  
Unit ID: 203S  
Inspection Date: 09/23/2015  
Limit Date: Not reported  
Invalid: Not reported  
Company No: 4583  
Company Name: Alban Home Inspection Services, Inc.  
ReInspection Date: / /  
Option: Full Lead Free  
Inspection Category: Lead Free  
Pass/Fail: P  
Inspector Number: 12973  
Inspector Name: Hambley Bradley Allen  
Property Number: 160703601895

KP1524  
SSW  
1/8-1/4  
0.179 mi.  
945 ft.

5225 POOKS HILL ROAD  
BETHESDA, MD 20814  
Site 27 of 266 in cluster KP

MD LEAD S121710556  
N/A

Actual:  
309 ft.

Focus Map:  
9

MD LEAD:  
Name: Not reported  
Address: 5225 POOKS HILL ROAD  
City,State,Zip: BETHESDA, MD 20814  
Facility ID: 160703604901  
Cert Number: 859399  
Unit ID: 5225:1419 S  
Inspection Date: 02/01/2019

Map ID  
Direction  
Distance  
Elevation

MAP FINDINGS

Site

Database(s)

EDR ID Number  
EPA ID Number

(Continued)

S121710556

Limit Date: 1899-12-30 00:00:00  
Invalid: Not reported  
Company No: 4329  
Company Name: Not reported  
ReInspection Date: Not reported  
Option: BETHESDA, MD 20814  
Inspection Category: Full Risk Reduction Standard Dust Inspection  
Pass/Fail: P  
Inspector Number: 4321  
Inspector Name: Not reported  
Property Number: 160703604901

Name: Not reported  
Address: 5225 POOKS HILL ROAD  
City,State,Zip: BETHESDA, MD 20814  
Facility ID: 16703609776  
Cert Number: 737404  
Unit ID: 617N  
Inspection Date: 03/08/2016  
Limit Date: Not reported  
Invalid: Not reported  
Company No: 4014  
Company Name: Whitehall Associates, Inc.  
ReInspection Date: / /  
Option: Full Lead Free  
Inspection Category: Lead Free Dust Inspection  
Pass/Fail: P  
Inspector Number: 15435  
Inspector Name: Keeler Brian D.  
Property Number: 16703609776

Name: Not reported  
Address: 5225 POOKS HILL ROAD  
City,State,Zip: BETHESDA, MD 20814  
Facility ID: 160703604752  
Cert Number: 850778  
Unit ID: 1818S  
Inspection Date: 12/29/2018  
Limit Date: Not reported  
Invalid: Not reported  
Company No: 14830  
Company Name: Not reported  
ReInspection Date: Not reported  
Option: BETHESDA, MD 20814  
Inspection Category: Full Risk Reduction Standard Dust Inspection  
Pass/Fail: P  
Inspector Number: 15467  
Inspector Name: Not reported  
Property Number: 160703604752

Name: Not reported  
Address: 5225 POOKS HILL ROAD  
City,State,Zip: BETHESDA, MD 20814  
Facility ID: 160703604568  
Cert Number: 866615  
Unit ID: 1817  
Inspection Date: 04/01/2019

Map ID  
Direction  
Distance  
Elevation

MAP FINDINGS

Site

Database(s)

EDR ID Number  
EPA ID Number

(Continued)

S121710556

Limit Date: 1899-12-30 00:00:00  
Invalid: Not reported  
Company No: 4014  
Company Name: Not reported  
ReInspection Date: Not reported  
Option: Full Lead Free  
Inspection Category: Lead Free Dust Inspection  
Pass/Fail: P  
Inspector Number: 4573  
Inspector Name: Not reported  
Property Number: 160703604568

Name: Not reported  
Address: 5225 POOKS HILL ROAD  
City,State,Zip: BETHESDA, MD 20814  
Facility ID: 160703607777  
Cert Number: 866673  
Unit ID: 506N  
Inspection Date: 03/29/2019  
Limit Date: 1899-12-30 00:00:00  
Invalid: Not reported  
Company No: 14505  
Company Name: Not reported  
ReInspection Date: Not reported  
Option: BETHESDA, MD 20814  
Inspection Category: Full Risk Reduction Standard Dust Inspection  
Pass/Fail: P  
Inspector Number: 17013  
Inspector Name: Not reported  
Property Number: 160703607777

Name: Not reported  
Address: 5225 POOKS HILL ROAD  
City,State,Zip: BETHESDA, MD 20814  
Facility ID: 160703602764  
Cert Number: 844011  
Unit ID: 17075  
Inspection Date: 03/02/2019  
Limit Date: 1899-12-30 00:00:00  
Invalid: Not reported  
Company No: 15504  
Company Name: Not reported  
ReInspection Date: Not reported  
Option: BETHESDA, MD 20814  
Inspection Category: Full Risk Reduction Standard Dust Inspection  
Pass/Fail: P  
Inspector Number: 15503  
Inspector Name: Not reported  
Property Number: 160703602764

Map ID  
Direction  
Distance  
Elevation

MAP FINDINGS

Site

Database(s)

EDR ID Number  
EPA ID Number

**KP1525**  
**SSW**      **5225 POOKS HILL ROAD**  
**1/8-1/4**      **SOUTH BETHESDA, MD 20814**  
**0.179 mi.**  
**945 ft.**      **Site 28 of 266 in cluster KP**

**MD LEAD**      **S125417919**  
**N/A**

**Actual:**      MD LEAD:  
**309 ft.**      Name:      Not reported  
**Focus Map:**      Address:      5225 POOKS HILL ROAD  
**9**      City,State,Zip:      BETHESDA, MD 20814  
      Facility ID:      160703606578  
      Cert Number:      790559  
      Unit ID:      1028 SOUTH  
      Inspection Date:      02/15/2017  
      Limit Date:      02/15/2019  
      Invalid:      Not reported  
      Company No:      13641  
      Company Name:      100% Lead Inspections LLC  
      ReInspection Date:      / /  
      Option:      Limited Lead Free, Must Reinspect Exterior Every Two Years  
      Inspection Category:      Lead Free  
      Pass/Fail:      P  
      Inspector Number:      14594  
      Inspector Name:      Flukinger Thomas Oscar  
      Property Number:      160703606578  
  
      Name:      Not reported  
      Address:      5225 POOKS HILL ROAD  
      City,State,Zip:      SOUTH BETHESDA, MD 20814  
      Facility ID:      160703606578  
      Cert Number:      874173  
      Unit ID:      1028  
      Inspection Date:      05/10/2019  
      Limit Date:      1899-12-30 00:00:00  
      Invalid:      Not reported  
      Company No:      13641  
      Company Name:      Not reported  
      ReInspection Date:      Not reported  
      Option:      Full Lead Free  
      Inspection Category:      Lead Free  
      Pass/Fail:      P  
      Inspector Number:      16984  
      Inspector Name:      Not reported  
      Property Number:      160703606578

**KP1526**  
**SSW**      **5225 POOKS HILL ROAD**  
**1/8-1/4**      **BETHESDA, MD 20814**  
**0.179 mi.**  
**945 ft.**      **Site 29 of 266 in cluster KP**

**MD LEAD**      **S121710084**  
**N/A**

**Actual:**      MD LEAD:  
**309 ft.**      Name:      Not reported  
**Focus Map:**      Address:      5225 POOKS HILL ROAD  
**9**      City,State,Zip:      BETHESDA, MD 20814  
      Facility ID:      160703602412  
      Cert Number:      682517  
      Unit ID:      1805 SOUTH  
      Inspection Date:      01/13/2015  
      Limit Date:      Not reported



Map ID  
Direction  
Distance  
Elevation

MAP FINDINGS

Site

Database(s)

EDR ID Number  
EPA ID Number

(Continued)

S121710084

Invalid: F  
Company No: 14003  
Company Name: 1 Source Home & Lead Inspections  
ReInspection Date: / /  
Option: BETHESDA, MD 20814  
Inspection Category: Full Risk Reduction Standard Dust Inspection  
Pass/Fail: P  
Inspector Number: 14005  
Inspector Name: Johnson Daniel  
Property Number: 160703602412

KP1527  
SSW  
1/8-1/4  
0.179 mi.  
945 ft.

5225 POOKS HILL RD  
BETHESDA, MD 20814  
Site 30 of 266 in cluster KP

MD LEAD S121710086  
N/A

Actual:  
309 ft.  
Focus Map:  
9

MD LEAD:  
Name: Not reported  
Address: 5225 POOKS HILL RD  
City,State,Zip: BETHESDA, MD 20814  
Facility ID: 160703602571  
Cert Number: 706828  
Unit ID: 1606S  
Inspection Date: 09/03/2015  
Limit Date: Not reported  
Invalid: Not reported  
Company No: 5503  
Company Name: INTECH Solutions, Inc.  
ReInspection Date: / /  
Option: Full Lead Free  
Inspection Category: Lead Free  
Pass/Fail: P  
Inspector Number: 4615  
Inspector Name: Lowe Phillip A  
Property Number: 160703602571

KP1528  
SSW  
1/8-1/4  
0.179 mi.  
945 ft.

5225 POOKS HILL RD  
BETHESDA, MD 20814  
Site 31 of 266 in cluster KP

MD LEAD S121041591  
N/A

Actual:  
309 ft.  
Focus Map:  
9

MD LEAD:  
Name: Not reported  
Address: 5225 POOKS HILL RD  
City,State,Zip: BETHESDA, MD 20814  
Facility ID: 160703604546  
Cert Number: 784254  
Unit ID: 1617S  
Inspection Date: 11/05/2016  
Limit Date: Not reported  
Invalid: Not reported  
Company No: 7930  
Company Name: Next Level Lead Inspections  
ReInspection Date: / /

Map ID  
Direction  
Distance  
Elevation

MAP FINDINGS

Site

Database(s)

EDR ID Number  
EPA ID Number

(Continued)

S121041591

Option: BETHESDA, MD 20814  
Inspection Category: Full Risk Reduction Standard Dust Inspection  
Pass/Fail: P  
Inspector Number: 7763  
Inspector Name: Allen Wade  
Property Number: 160703604546

KP1529

SSW

1/8-1/4

0.179 mi.

945 ft.

5225 POOKSHILL ROAD  
BETHESDA, MD 20814

Site 32 of 266 in cluster KP

MD LEAD

S121710154

N/A

Actual:  
309 ft.

Focus Map:  
9

MD LEAD:  
Name: Not reported  
Address: 5225 POOKSHILL ROAD  
City,State,Zip: BETHESDA, MD 20814  
Facility ID: 160703610833  
Cert Number: 706844  
Unit ID: 1622NORTH  
Inspection Date: 10/07/2015  
Limit Date: Not reported  
Invalid: Not reported  
Company No: 5503  
Company Name: INTECH Solutions, Inc.  
ReInspection Date: / /  
Option: Full Lead Free  
Inspection Category: Lead Free  
Pass/Fail: P  
Inspector Number: 4615  
Inspector Name: Lowe Phillip A  
Property Number: 160703610833

KP1530

SSW

1/8-1/4

0.179 mi.

945 ft.

THE PROMENADE  
5225 POOKS HILL ROAD  
BETHESDA, MD 20814

Site 33 of 266 in cluster KP

MD ASBESTOS

S121458503

N/A

Actual:  
309 ft.

Focus Map:  
9

ASBESTOS:  
Name: THE PROMENADE  
Address: 5225 POOKS HILL ROAD  
City,State,Zip: BETHESDA, MD 20814-  
Year: 2015  
Removal/Encapsulation/Demolition Start Date: 03/10/2015  
Removal/Encapsulation/Demolition End Date: 03/11/2015  
Days of the week worked: TUE-WED  
Volume off facility Component (Cat I) not removed: 0 Cubic Yards  
Volume off facility Component (Cat I) not removed: 0 Cubic Yards  
Volume off facility Component (Cat II) not removed: 0 Cubic Yards  
Hours worked in a day: Not reported  
Original or resubmit: O Origina  
Number of floors in building: 18  
Pipe Cat I not removed: 0 Linear Feet  
Pipe Cat II not removed: 0 Linear Feet  
Type of Building: Commercial

Map ID  
Direction  
Distance  
Elevation

MAP FINDINGS

Site

Database(s)

EDR ID Number  
EPA ID Number

**THE PROMENADE (Continued)**

**S121458503**

|   |                                |
|---|--------------------------------|
| Contractor name:  | America Environmental          |
| Length of project:  | Not reported                   |
| Type of project from notification form:                     | R-S Renovation (State)         |
| Volume off facility component Cat I non friable removed:    | 0 Cubic Yards                  |
| Pipes Cat I non friable removed:                            | 0 Linear Feet                  |
| Surface area Cat I non friable removed:                     | 0 Square Feet                  |
| Volume off facility component, Cat II non friable removed:  | 0 Cubic Yards                  |
| Pipe Cat II non friable removed:                            | 0 Linear Feet                  |
| Surface area Cat II non friable removed:                    | 0 Square Feet                  |
| Volume of facility component RACM removed:                  | 0 Cubic Yards                  |
| Pipes RACM removed:   | 0 Linear Feet                  |
| Surface area RACM removed:                                  | 36 Square Feet                 |
| Surface area Cat I not removed:                             | 0 Square Feet                  |
| Surface area Cat II not removed:                            | 0 Square Feet                  |
| Site description (found in Section II of the notification): | elevator lobby of 2nd fl of N& |
| Owner of the site:  | TRUE                           |
| Landfill asbestos will be sent to:                          | TRUE                           |
| Transporter of the waste:                                   | TRUE                           |
| Facility off components units:                              | Not reported                   |
| Pipes unit of measure:                                      | Linear Feet                    |
| Surface area unit of measure:                               | Square Feet Square Feet        |
| Received Date:  | 02/21/2015                     |
| Owner name:   | The Promenade                  |
| Owner contact:  | Eastman                        |
| Owner street address:                                       | 5225 Pooks Hill Rd             |
| Owner street address 2:                                     | Not reported                   |
| Owner city:   | Bethesda                       |
| Owner state:  | MD                             |
| Owner zip code:   | 20814-                         |
| ID number:  | 150635                         |

KP1531  
SSW  
1/8-1/4  
0.179 mi.  
945 ft.

**5225 POOKS HILL RD  
BETHESDA, MD 20814  
Site 34 of 266 in cluster KP**

**MD LEAD S121709773  
N/A**

**Actual:  
309 ft.**

**Focus Map:  
9**

|                      |  |
|----------------------|--|
| MD LEAD:             |  |
| Name:                | Not reported                                 |
| Address:             | 5225 POOKS HILL RD                           |
| City,State,Zip:      | BETHESDA, MD 20814                           |
| Facility ID:         | 1603611531                                   |
| Cert Number:         | 737193                                       |
| Unit ID:             | 1015 N                                       |
| Inspection Date:     | 04/05/2016                                   |
| Limit Date:          | Not reported                                 |
| Invalid:             | Not reported                                 |
| Company No:          | 14214  |
| Company Name:        | Thorough Property Services LLC               |
| ReInspection Date:   | / /  |
| Option:              | BETHESDA, MD 20814                           |
| Inspection Category: | Full Risk Reduction Standard Dust Inspection |
| Pass/Fail:           | P  |
| Inspector Number:    | 14212  |
| Inspector Name:      | Lee, Sr. Tab Duranda                         |
| Property Number:     | 1603611531                                   |

Map ID  
Direction  
Distance  
Elevation

MAP FINDINGS

Site

Database(s)

EDR ID Number  
EPA ID Number

**KP1532**  
**SSW**      **5225 POOKS HILL RD**  
**1/8-1/4**      **BETHESDA, MD 20814**  
**0.179 mi.**  
**945 ft.**      **Site 35 of 266 in cluster KP**

**MD LEAD**      **S121709766**  
                         **N/A**

**Actual:**      MD LEAD:  
**309 ft.**      Name:      Not reported  
**Focus Map:**      Address:      5225 POOKS HILL RD  
**9**      City,State,Zip:      BETHESDA, MD 20814  
                         Facility ID:      1603605756  
                         Cert Number:      687278  
                         Unit ID:      424 S  
                         Inspection Date:      03/18/2015  
                         Limit Date:      Not reported  
                         Invalid:      F  
                         Company No:      4014  
                         Company Name:      Whitehall Associates, Inc.  
                         ReInspection Date:      / /  
                         Option:      Full Lead Free  
                         Inspection Category:      Lead Free  
                         Pass/Fail:      P  
                         Inspector Number:      4573  
                         Inspector Name:      Hanson Buford  
                         Property Number:      1603605756

**KP1533**  
**SSW**      **5225 POOKS HILL**  
**1/8-1/4**      **BETHESDA, MD 20814**  
**0.179 mi.**  
**945 ft.**      **Site 36 of 266 in cluster KP**

**MD LEAD**      **S121709767**  
                         **N/A**

**Actual:**      MD LEAD:  
**309 ft.**      Name:      Not reported  
**Focus Map:**      Address:      5225 POOKS HILL  
**9**      City,State,Zip:      BETHESDA, MD 20814  
                         Facility ID:      1603605791  
                         Cert Number:      696180  
                         Unit ID:      824 SOUTH  
                         Inspection Date:      06/03/2015  
                         Limit Date:      Not reported  
                         Invalid:      Not reported  
                         Company No:      14214  
                         Company Name:      Thorough Property Services LLC  
                         ReInspection Date:      / /  
                         Option:      BETHESDA, MD 20814  
                         Inspection Category:      Full Risk Reduction Standard Dust Inspection  
                         Pass/Fail:      P  
                         Inspector Number:      14212  
                         Inspector Name:      Lee, Sr. Tab Duranda  
                         Property Number:      1603605791

Map ID  
Direction  
Distance  
Elevation

MAP FINDINGS

Site

Database(s)

EDR ID Number  
EPA ID Number

**KP1534**     **THE PROMENADE 8TH FLOOR NORTH BLDG**  
**SSW**        **5225 POOKS HILL RD.**  
**1/8-1/4**     **BETHESDA, MD 20814**  
**0.179 mi.**  
**945 ft.**      **Site 37 of 266 in cluster KP**

**MD ASBESTOS**     **S121458494**  
                              **N/A**

**Actual:**  
**309 ft.**  
**Focus Map:**  
**9**

**ASBESTOS:**

|   |                                    |
|---|------------------------------------|
| Name:   | THE PROMENADE 8TH FLOOR NORTH BLDG |
| Address:  | 5225 POOKS HILL RD.                |
| City,State,Zip:   | BETHESDA, MD 20814-                |
| Year:   | 2016                               |
| Removal/Encapsulation/Demolition Start Date:                | 03/22/2016                         |
| Removal/Encapsulation/Demolition End Date:                  | 03/22/2016                         |
| Days of the week worked:                                    | TUES                               |
| Volume off facility Component (Cat I) not removed:          | 0 Cubic Yards                      |
| Volume off facility Component (Cat I) not removed:          | 0 Cubic Yards                      |
| Volume off facility Component (Cat II) not removed:         | 0 Cubic Yards                      |
| Hours worked in a day:                                      | 8                                  |
| Original or resubmit:                                       | O Origina                          |
| Number of floors in building:                               | 18                                 |
| Pipe Cat I not removed:                                     | 0 Linear Feet                      |
| Pipe Cat II not removed:                                    | 0 Linear Feet                      |
| Type of Building:   | Residence                          |
| Contractor name:  | America Environmental              |
| Length of project:  | Not reported                       |
| Type of project from notification form:                     | S-N Non-NESHAP Renovation/Dem      |
| Volume off facility component Cat I non friable removed:    | 0 Cubic Yards                      |
| Pipes Cat I non friable removed:                            | 0 Linear Feet                      |
| Surface area Cat I non friable removed:                     | 0 Square Feet                      |
| Volume off facility component, Cat II non friable removed:  | 0 Cubic Yards                      |
| Pipe Cat II non friable removed:                            | 0 Linear Feet                      |
| Surface area Cat II non friable removed:                    | 0 Square Feet                      |
| Volume of facility component RACM removed:                  | 0 Cubic Yards                      |
| Pipes RACM removed:   | 0 Linear Feet                      |
| Surface area RACM removed:                                  | 0 Square Feet                      |
| Surface area Cat I not removed:                             | 7 Square Feet                      |
| Surface area Cat II not removed:                            | 0 Square Feet                      |
| Site description (found in Section II of the notification): | 8th floor                          |
| Owner of the site:  | TRUE                               |
| Landfill asbestos will be sent to:                          | TRUE                               |
| Transporter of the waste:                                   | TRUE                               |
| Facility off components units:                              | Not reported                       |
| Pipes unit of measure:                                      | Linear Feet                        |
| Surface area unit of measure:                               | Square Feet Square Feet            |
| Received Date:  | 03/21/2016                         |
| Owner name:   | The Promenade                      |
| Owner contact:  | Eastman                            |
| Owner street address:                                       | 5225 Pooks Hill Rd                 |
| Owner street address 2:                                     | Not reported                       |
| Owner city:   | Bethesda                           |
| Owner state:  | MD                                 |
| Owner zip code:   | 20814-                             |
| ID number:  | 160577                             |

Map ID  
Direction  
Distance  
Elevation

MAP FINDINGS

Site

Database(s)

EDR ID Number  
EPA ID Number

**KP1535**  
**SSW**      **5225 POOKS HILL ROAD**  
**1/8-1/4**    **BETHESDA, MD 20814**  
**0.179 mi.**  
**945 ft.**    **Site 38 of 266 in cluster KP**

**MD LEAD**    **S121710087**  
                 **N/A**

**Actual:**      MD LEAD:  
**309 ft.**      Name:                      Not reported  
**Focus Map:**    Address:                      5225 POOKS HILL ROAD  
**9**              City,State,Zip:              BETHESDA, MD 20814  
                 Facility ID:                      160703602582  
                 Cert Number:                      699709  
                 Unit ID:                      1706S  
                 Inspection Date:                      10/01/2015  
                 Limit Date:                      Not reported  
                 Invalid:                      Not reported  
                 Company No:                      4583  
                 Company Name:                      Alban Home Inspection Services, Inc.  
                 ReInspection Date:                      / /  
                 Option:                      BETHESDA, MD 20814  
                 Inspection Category:                      Full Risk Reduction Standard Dust Inspection  
                 Pass/Fail:                      P  
                 Inspector Number:                      12973  
                 Inspector Name:                      Hambley Bradley Allen  
                 Property Number:                      160703602582

**KP1536**  
**SSW**      **5225 POOKS HILL RD**  
**1/8-1/4**    **BETHESDA, MD 20814**  
**0.179 mi.**  
**945 ft.**    **Site 39 of 266 in cluster KP**

**MD LEAD**    **S121708618**  
                 **N/A**

**Actual:**      MD LEAD:  
**309 ft.**      Name:                      Not reported  
**Focus Map:**    Address:                      5225 POOKS HILL RD  
**9**              City,State,Zip:              BETHESDA, MD 20814  
                 Facility ID:                      0703610081  
                 Cert Number:                      698323  
                 Unit ID:                      1818N  
                 Inspection Date:                      11/20/2015  
                 Limit Date:                      Not reported  
                 Invalid:                      Not reported  
                 Company No:                      14778  
                 Company Name:                      Dennis V. Fosket  
                 ReInspection Date:                      / /  
                 Option:                      BETHESDA, MD 20814  
                 Inspection Category:                      Full Risk Reduction Standard Dust Inspection  
                 Pass/Fail:                      P  
                 Inspector Number:                      14776  
                 Inspector Name:                      Fosket Dennis V.  
                 Property Number:                      0703610081

Map ID  
Direction  
Distance  
Elevation

MAP FINDINGS

Site

Database(s)

EDR ID Number  
EPA ID Number

**KP1537**  
**SSW**      **5225 POOKS HILL RD**  
**1/8-1/4**      **BETHESDA, MD 20814**  
**0.179 mi.**  
**945 ft.**      **Site 40 of 266 in cluster KP**

**MD LEAD**      **S121708606**  
                         **N/A**

**Actual:**      MD LEAD:  
**309 ft.**      Name:      Not reported  
**Focus Map:**      Address:      5225 POOKS HILL RD  
**9**      City,State,Zip:      BETHESDA, MD 20814  
                         Facility ID:      0703606044  
                         Cert Number:      698310  
                         Unit ID:      14255  
                         Inspection Date:      10/13/2015  
                         Limit Date:      Not reported  
                         Invalid:      Not reported  
                         Company No:      14778  
                         Company Name:      Dennis V. Fosket  
                         ReInspection Date:      / /  
                         Option:      BETHESDA, MD 20814  
                         Inspection Category:      Full Risk Reduction Standard Dust Inspection  
                         Pass/Fail:      P  
                         Inspector Number:      14776  
                         Inspector Name:      Fosket Dennis V.  
                         Property Number:      0703606044

**KP1538**  
**SSW**      **5225 POOKS HILL ROAD**  
**1/8-1/4**      **BETHESDA, MD 20814**  
**0.179 mi.**  
**945 ft.**      **Site 41 of 266 in cluster KP**

**MD LEAD**      **S121381594**  
                         **N/A**

**Actual:**      MD LEAD:  
**309 ft.**      Name:      Not reported  
**Focus Map:**      Address:      5225 POOKS HILL ROAD  
**9**      City,State,Zip:      BETHESDA, MD 20814  
                         Facility ID:      160703604375  
                         Cert Number:      816712  
                         Unit ID:      1716 SOUTH  
                         Inspection Date:      10/31/2017  
                         Limit Date:      Not reported  
                         Invalid:      Not reported  
                         Company No:      5503  
                         Company Name:      INTECH Solutions, Inc.  
                         ReInspection Date:      / /  
                         Option:      Full Lead Free  
                         Inspection Category:      Lead Free  
                         Pass/Fail:      P  
                         Inspector Number:      4615  
                         Inspector Name:      Lowe Phillip A  
                         Property Number:      160703604375

Map ID  
Direction  
Distance  
Elevation

MAP FINDINGS

EDR ID Number  
EPA ID Number

**KP1539**    **THE PROMENADE - UNIT 1713 N**  
**SSW**       **5225 POOKS HILL RD**  
**1/8-1/4**    **BETHESDA, MD 20814**  
**0.179 mi.**  
**945 ft.**    **Site 42 of 266 in cluster KP**

**MD ASBESTOS**    **S121708826**  
**MD LEAD**        **N/A**

**Actual:**  
**309 ft.**  
**Focus Map:**  
**9**

**ASBESTOS:**

Name: THE PROMENADE - UNIT 1804S  
Address: 5225 POOKS HILL RD  
City,State,Zip: BETHESDA, MD 20814-  
Year: 2018  
Removal/Encapsulation/Demolition Start Date: 10/11/2018  
Removal/Encapsulation/Demolition End Date: 10/11/2018  
Days of the week worked: THUR  
Volume off facility Component (Cat I) not removed: 0 Cubic Yards  
Volume off facility Component (Cat I) not removed: 0 Cubic Yards  
Volume off facility Component (Cat II) not removed: 0 Cubic Yards  
Hours worked in a day: 0800-163  
Original or resubmit: O Origina  
Number of floors in building: 18  
Pipe Cat I not removed: 0 Linear Feet  
Pipe Cat II not removed: 0 Linear Feet  
Type of Building: Residence  
Contractor name: ACM Services Inc  
Length of project: Not reported  
Type of project from notification form: R-S Renovation (State)  
Volume off facility component Cat I non friable removed: 0 Cubic Yards  
Pipes Cat I non friable removed: 0 Linear Feet  
Surface area Cat I non friable removed: 0 Square Feet  
Volume off facility component, Cat II non friable removed: 0 Cubic Yards  
Pipe Cat II non friable removed: 0 Linear Feet  
Surface area Cat II non friable removed: 0 Square Feet  
Volume of facility component RACM removed: 0 Cubic Yards  
Pipes RACM removed: 0 Linear Feet  
Surface area RACM removed: 80 Square Feet  
Surface area Cat I not removed: 0 Square Feet  
Surface area Cat II not removed: 0 Square Feet  
Site description (found in Section II of the notification): Unit 1804 Bedroom Ceiling  
Owner of the site: True  
Landfill asbestos will be sent to: True  
Transporter of the waste: True  
Facility off components units: Not reported  
Pipes unit of measure: Linear Feet  
Surface area unit of measure: Square Feet Square Feet  
Received Date: 10/10/2018  
Owner name: The Promenade  
Owner contact: Eastman  
Owner street address: 5225 Pooks Hill Rd  
Owner street address 2: Not reported  
Owner city: Bethesda  
Owner state: MD  
Owner zip code: 20814-  
ID number: 181977

Name: THE PROMENADE - UNIT 1713 N  
Address: 5225 POOKS HILL RD  
City,State,Zip: BETHESDA, MD 20814-  
Year: 2018  
Removal/Encapsulation/Demolition Start Date: 11/15/2018



Map ID  
Direction  
Distance  
Elevation

MAP FINDINGS

Site

Database(s)

EDR ID Number  
EPA ID Number

**THE PROMENADE - UNIT 1713 N (Continued)**

**S121708826**

Removal/Encapsulation/Demolition End Date: 11/15/2018  
Days of the week worked: THUR  
Volume off facility Component (Cat I) not removed: 0 Cubic Yards  
Volume off facility Component (Cat I) not removed: 0 Cubic Yards  
Volume off facility Component (Cat II) not removed: 0 Cubic Yards  
Hours worked in a day: 0800-163  
Original or resubmit: O Original  
Number of floors in building: 18  
Pipe Cat I not removed: 0 Linear Feet  
Pipe Cat II not removed: 0 Linear Feet  
Type of Building: Commercial  
Contractor name: ACM Services Inc  
Length of project: Not reported  
Type of project from notification form: R-S Renovation (State)  
Volume off facility component Cat I non friable removed: 0 Cubic Yards  
Pipes Cat I non friable removed: 0 Linear Feet  
Surface area Cat I non friable removed: 0 Square Feet  
Volume off facility component, Cat II non friable removed: 0 Cubic Yards  
Pipe Cat II non friable removed: 0 Linear Feet  
Surface area Cat II non friable removed: 0 Square Feet  
Volume of facility component RACM removed: 0 Cubic Yards  
Pipes RACM removed: 0 Linear Feet  
Surface area RACM removed: 8 Square Feet  
Surface area Cat I not removed: 0 Square Feet  
Surface area Cat II not removed: 0 Square Feet  
Site description (found in Section II of the notification): Unit 1713 N  
Owner of the site: True  
Landfill asbestos will be sent to: True  
Transporter of the waste: True  
Facility off components units: Not reported  
Pipes unit of measure: Linear Feet  
Surface area unit of measure: Square Feet Square Feet  
Received Date: 11/01/2018  
Owner name: The Promenade  
Owner contact: Eastman  
Owner street address: 5225 Pooks Hill Rd  
Owner street address 2: Not reported  
Owner city: Bethesda  
Owner state: MD  
Owner zip code: 20814-  
ID number: 182123

**MD LEAD:**

Name: Not reported  
Address: 5225 POOKS HILL RD  
City,State,Zip: BETHESDA, MD 20814  
Facility ID: 073609220  
Cert Number: 698341  
Unit ID: 714N  
Inspection Date: 03/05/2016  
Limit Date: Not reported  
Invalid: Not reported  
Company No: 14778  
Company Name: Dennis V. Fosket  
ReInspection Date: / /  
Option: BETHESDA, MD 20814  
Inspection Category: Full Risk Reduction Standard Dust Inspection

Map ID  
Direction  
Distance  
Elevation

MAP FINDINGS

Site

Database(s)

EDR ID Number  
EPA ID Number

**THE PROMENADE - UNIT 1713 N (Continued)**

**S121708826**

Pass/Fail: P  
Inspector Number: 14776  
Inspector Name: Fosket Dennis V.  
Property Number: 073609220

Name: Not reported  
Address: 5225 POOKS HILL ROAD  
City,State,Zip: BETHESDA, MD 20814  
Facility ID: 160703610035  
Cert Number: 847530  
Unit ID: 1318N  
Inspection Date: 10/19/2018  
Limit Date: Not reported  
Invalid: Not reported  
Company No: 13773  
Company Name: Not reported  
ReInspection Date: Not reported  
Option: BETHESDA, MD 20814  
Inspection Category: Full Risk Reduction Standard Dust Inspection  
Pass/Fail: P  
Inspector Number: 13775  
Inspector Name: Not reported  
Property Number: 160703610035

Name: Not reported  
Address: 5225 POOKS HILL ROAD  
City,State,Zip: BETHESDA, MD 20814  
Facility ID: 1703610811  
Cert Number: 847476  
Unit ID: 1422  
Inspection Date: 10/25/2018  
Limit Date: Not reported  
Invalid: Not reported  
Company No: 4014  
Company Name: Not reported  
ReInspection Date: Not reported  
Option: BETHESDA, MD 20814  
Inspection Category: Full Risk Reduction Standard Dust Inspection  
Pass/Fail: P  
Inspector Number: 4573  
Inspector Name: Not reported  
Property Number: 1703610811

Name: Not reported  
Address: 5225 POOKS HILL ROAD  
City,State,Zip: BETHESDA, MD 20814  
Facility ID: 160703606476  
Cert Number: 843977  
Unit ID: A28S  
Inspection Date: 10/09/2018  
Limit Date: Not reported  
Invalid: Not reported  
Company No: 16592  
Company Name: Not reported  
ReInspection Date: Not reported  
Option: BETHESDA, MD 20814  
Inspection Category: Lead Free Dust Inspection

Map ID  
Direction  
Distance  
Elevation

MAP FINDINGS

Site

Database(s)

EDR ID Number  
EPA ID Number

**THE PROMENADE - UNIT 1713 N (Continued)**

**S121708826**

Pass/Fail: P  
Inspector Number: 16589  
Inspector Name: Not reported  
Property Number: 160703606476

Name: Not reported  
Address: 5225 POOKS HILL ROAD  
City,State,Zip: BETHESDA, MD 20814  
Facility ID: 160703606831  
Cert Number: 845093  
Unit ID: 17295  
Inspection Date: 11/17/2018  
Limit Date: Not reported  
Invalid: Not reported  
Company No: 6193  
Company Name: Not reported  
ReInspection Date: Not reported  
Option: BETHESDA, MD 20814  
Inspection Category: Lead Free Dust Inspection  
Pass/Fail: P  
Inspector Number: 4476  
Inspector Name: Not reported  
Property Number: 160703606831

Name: Not reported  
Address: 5225 POOKS HILL ROAD  
City,State,Zip: BETHESDA, MD 20814  
Facility ID: 160703609617  
Cert Number: 850912  
Unit ID: 916N  
Inspection Date: 11/06/2018  
Limit Date: Not reported  
Invalid: Not reported  
Company No: 16381  
Company Name: Not reported  
ReInspection Date: Not reported  
Option: BETHESDA, MD 20814  
Inspection Category: Full Risk Reduction Standard Dust Inspection  
Pass/Fail: P  
Inspector Number: 14212  
Inspector Name: Not reported  
Property Number: 160703609617

Name: Not reported  
Address: 5225 POOKS HILL ROAD  
City,State,Zip: BETHESDA, MD 20814  
Facility ID: 160703603371  
Cert Number: 841161  
Unit ID: 5225:612 S  
Inspection Date: 10/15/2018  
Limit Date: Not reported  
Invalid: Not reported  
Company No: 11779  
Company Name: Not reported  
ReInspection Date: Not reported  
Option: BETHESDA, MD 20814  
Inspection Category: Full Risk Reduction Standard Dust Inspection

Map ID  
Direction  
Distance  
Elevation

MAP FINDINGS

Site

Database(s)

EDR ID Number  
EPA ID Number

**THE PROMENADE - UNIT 1713 N (Continued)**

**S121708826**

Pass/Fail: P  
Inspector Number: 10714  
Inspector Name: Not reported  
Property Number: 160703603371  
  
Name: Not reported  
Address: 5225 POOKS HILL ROAD  
City,State,Zip: BETHESDA, MD 20814  
Facility ID: 160703606107  
Cert Number: 845092  
Unit ID: 1265  
Inspection Date: 11/17/2018  
Limit Date: Not reported  
Invalid: Not reported  
Company No: 6193  
Company Name: Not reported  
ReInspection Date: Not reported  
Option: BETHESDA, MD 20814  
Inspection Category: Lead Free Dust Inspection  
Pass/Fail: P  
Inspector Number: 4476  
Inspector Name: Not reported  
Property Number: 160703606107

**KP1540**  
**SSW**  
**1/8-1/4**  
**0.179 mi.**  
**945 ft.**

**5225 POOKS HILL RD**  
**BETHESDA, MD 20814**  
**Site 43 of 266 in cluster KP**

**MD LEAD S121710105**  
**N/A**

**Actual:**  
**309 ft.**  
**Focus Map:**  
**9**

**MD LEAD:**  
Name: Not reported  
Address: 5225 POOKS HILL RD  
City,State,Zip: BETHESDA, MD 20814  
Facility ID: 160703605596  
Cert Number: 706886  
Unit ID: 723S  
Inspection Date: 11/30/2015  
Limit Date: Not reported  
Invalid: Not reported  
Company No: 5503  
Company Name: INTECH Solutions, Inc.  
ReInspection Date: / /  
Option: Full Lead Free  
Inspection Category: Lead Free  
Pass/Fail: P  
Inspector Number: 4615  
Inspector Name: Lowe Phillip A  
Property Number: 160703605596

Map ID  
Direction  
Distance  
Elevation

MAP FINDINGS

Site

Database(s)

EDR ID Number  
EPA ID Number

KP1541  
SSW  
1/8-1/4  
0.179 mi.  
945 ft.

5225 POOKS HILL ROAD  
BETHESDA, MD 20814  
Site 44 of 266 in cluster KP

MD LEAD S125160428  
N/A

Actual:  
309 ft.

MD LEAD:

Focus Map:  
9

Name: Not reported  
Address: 5225 POOKS HILL ROAD  
City,State,Zip: BETHESDA, MD 20814  
Facility ID: 160703611074  
Cert Number: 822140  
Unit ID: 5225:124 NORTH  
Inspection Date: 07/18/2018  
Limit Date: Not reported  
Invalid: Not reported  
Company No: 5503  
Company Name: Not reported  
ReInspection Date: Not reported  
Option: BETHESDA, MD 20814  
Inspection Category: Lead Free  
Pass/Fail: P  
Inspector Number: 4615  
Inspector Name: Not reported  
Property Number: 160703611074

KP1542  
SSW  
1/8-1/4  
0.179 mi.  
945 ft.

5225 POOKS HILL ROAD  
BETHESDA, MD 20814  
Site 45 of 266 in cluster KP

MD LEAD S122443649  
N/A

Actual:  
309 ft.

MD LEAD:

Focus Map:  
9

Name: Not reported  
Address: 5225 POOKS HILL ROAD  
City,State,Zip: BETHESDA, MD 20814  
Facility ID: 160703611930  
Cert Number: 824000  
Unit ID: 828N  
Inspection Date: 04/19/2018  
Limit Date: Not reported  
Invalid: Not reported  
Company No: 15925  
Company Name: Not reported  
ReInspection Date: Not reported  
Option: BETHESDA, MD 20814  
Inspection Category: Full Risk Reduction Standard Dust Inspection  
Pass/Fail: P  
Inspector Number: 16036  
Inspector Name: Not reported  
Property Number: 160703611930

Map ID  
Direction  
Distance  
Elevation

MAP FINDINGS

Site

Database(s)

EDR ID Number  
EPA ID Number

**KP1543**  
**SSW** **5225 POOKS HILL RD**  
**1/8-1/4** **BETHESDA, MD 20854**  
**0.179 mi.**  
**945 ft.** **Site 46 of 266 in cluster KP**

**MD LEAD** **S121709765**  
**N/A**

**Actual:** MD LEAD:  
**309 ft.** Name: Not reported  
**Focus Map:** Address: 5225 POOKS HILL RD  
**9** City,State,Zip: BETHESDA, MD 20854  
Facility ID: 1603605302  
Cert Number: 705868  
Unit ID: 1621 SOUTH  
Inspection Date: 07/16/2015  
Limit Date: Not reported  
Invalid: Not reported  
Company No: 14214  
Company Name: Thorough Property Services LLC  
ReInspection Date: / /  
Option: BETHESDA, MD 20854  
Inspection Category: Full Risk Reduction Standard Dust Inspection  
Pass/Fail: P  
Inspector Number: 14212  
Inspector Name: Lee, Sr. Tab Duranda  
Property Number: 1603605302

**KP1544** **THE PROMENADE (SMOKE DAMAGE)**  
**SSW** **5225 POOKS HILL RD**  
**1/8-1/4** **BETHESDA, MD 20814**  
**0.179 mi.**  
**945 ft.** **Site 47 of 266 in cluster KP**

**MD ASBESTOS** **S121458493**  
**N/A**

**Actual:** ASBESTOS:  
**309 ft.** Name: THE PROMENADE (SMOKE DAMAGE)  
**Focus Map:** Address: 5225 POOKS HILL RD  
**9** City,State,Zip: BETHESDA, MD 20814-  
Year: 2017  
Removal/Encapsulation/Demolition Start Date: 11/27/2017  
Removal/Encapsulation/Demolition End Date: 12/31/2017  
Days of the week worked: MON-FRI  
Volume off facility Component (Cat I) not removed: 0 Cubic Yards  
Volume off facility Component (Cat I) not removed: 0 Cubic Yards  
Volume off facility Component (Cat II) not removed: 0 Cubic Yards  
Hours worked in a day: 0800-163  
Original or resubmit: O Origina  
Number of floors in building: 18  
Pipe Cat I not removed: 0 Linear Feet  
Pipe Cat II not removed: 0 Linear Feet  
Type of Building: Residence  
Contractor name: ACM Services Inc  
Length of project: Not reported  
Type of project from notification form: N Renovation (NESHAP)  
Volume off facility component Cat I non friable removed: 0 Cubic Yards  
Pipes Cat I non friable removed: 0 Linear Feet  
Surface area Cat I non friable removed: 0 Square Feet  
Volume off facility component, Cat II non friable removed: 0 Cubic Yards  
Pipe Cat II non friable removed: 0 Linear Feet  
Surface area Cat II non friable removed: 0 Square Feet  
Volume of facility component RACM removed: 0 Cubic Yards  
Pipes RACM removed: 0 Linear Feet

Map ID  
Direction  
Distance  
Elevation

MAP FINDINGS

Site

Database(s)

EDR ID Number  
EPA ID Number

**THE PROMENADE (SMOKE DAMAGE) (Continued)**

**S121458493**

Surface area RACM removed: 12768 Square Feet  
Surface area Cat I not removed: 0 Square Feet  
Surface area Cat II not removed: 0 Square Feet  
Site description (found in Section II of the notification): 42 units  
Owner of the site: TRUE  
Landfill asbestos will be sent to: TRUE  
Transporter of the waste: TRUE  
Facility off components units: Not reported  
Pipes unit of measure: Linear Feet  
Surface area unit of measure: Square Feet Square Feet  
Received Date: 11/17/2017  
Owner name: The Promenade  
Owner contact: Eastman  
Owner street address: 5225 Pooks Hill Rd  
Owner street address 2: Not reported  
Owner city: Bethesda  
Owner state: MD  
Owner zip code: 20814-  
ID number: 172404

**KP1545**

**SSW**

**1/8-1/4**

**0.179 mi.**

**945 ft.**

**5225 POOKS HILL ROAD**

**BETHESDA, MD 20814**

**Site 48 of 266 in cluster KP**

**MD LEAD**

**S121381430**

**N/A**

**Actual:**

**309 ft.**

**Focus Map:**  
**9**

**MD LEAD:**

Name: Not reported  
Address: 5225 POOKS HILL ROAD  
City,State,Zip: BETHESDA, MD 20814  
Facility ID: 1607002611781  
Cert Number: 817921  
Unit ID: 1427 NORTH  
Inspection Date: 11/28/2017  
Limit Date: Not reported  
Invalid: Not reported  
Company No: 4014  
Company Name: Whitehall Associates, Inc.  
ReInspection Date: / /  
Option: Full Lead Free  
Inspection Category: Lead Free  
Pass/Fail: P  
Inspector Number: 4573  
Inspector Name: Hanson Buford  
Property Number: 1607002611781

**KP1546**

**SSW**

**1/8-1/4**

**0.179 mi.**

**945 ft.**

**5225 POOKS HILL RD**

**BETHESDA, MD 20815**

**Site 49 of 266 in cluster KP**

**MD LEAD**

**S121710155**

**N/A**

**Actual:**

**309 ft.**

**Focus Map:**  
**9**

**MD LEAD:**

Name: Not reported  
Address: 5225 POOKS HILL RD  
City,State,Zip: BETHESDA, MD 20815

Map ID  
Direction  
Distance  
Elevation

MAP FINDINGS

Site

Database(s)

EDR ID Number  
EPA ID Number

(Continued)

S121710155

Facility ID: 160703611165  
Cert Number: 742716  
Unit ID: 1024 N  
Inspection Date: 06/20/2016  
Limit Date: Not reported  
Invalid: Not reported  
Company No: 5503  
Company Name: INTECH Solutions, Inc.  
Reinspection Date: / /  
Option: Full Lead Free  
Inspection Category: Lead Free  
Pass/Fail: P  
Inspector Number: 4615  
Inspector Name: Lowe Phillip A  
Property Number: 160703611165

KP1547  
SSW  
1/8-1/4  
0.179 mi.  
945 ft.

5225 POOKS HILL RD  
BETHESDA, MD 20814  
Site 50 of 266 in cluster KP

MD LEAD S121708620  
N/A

Actual:  
309 ft.

Focus Map:  
9

MD LEAD:  
Name: Not reported  
Address: 5225 POOKS HILL RD  
City,State,Zip: BETHESDA, MD 20814  
Facility ID: 0703611041  
Cert Number: 671483  
Unit ID: 1823N  
Inspection Date: 06/03/2016  
Limit Date: Not reported  
Invalid: Not reported  
Company No: 14778  
Company Name: Dennis V. Fosket  
Reinspection Date: / /  
Option: BETHESDA, MD 20814  
Inspection Category: Full Risk Reduction Standard Dust Inspection  
Pass/Fail: P  
Inspector Number: 14776  
Inspector Name: Fosket Dennis V.  
Property Number: 0703611041

KP1548  
SSW  
1/8-1/4  
0.179 mi.  
945 ft.

5225 POOKS HILL ROAD  
BETHESDA, MD 20814  
Site 51 of 266 in cluster KP

MD LEAD S122443651  
N/A

Actual:  
309 ft.

Focus Map:  
9

MD LEAD:  
Name: Not reported  
Address: 5225 POOKS HILL ROAD  
City,State,Zip: BETHESDA, MD 20814  
Facility ID: 160703612158  
Cert Number: 829542  
Unit ID: 929N  
Inspection Date: 04/27/2018



Map ID  
Direction  
Distance  
Elevation

MAP FINDINGS

Site

Database(s)

EDR ID Number  
EPA ID Number

(Continued)

S122443651

Limit Date: Not reported  
Invalid: Not reported  
Company No: 15844  
Company Name: Not reported  
ReInspection Date: Not reported  
Option: BETHESDA, MD 20814  
Inspection Category: Full Risk Reduction Standard Dust Inspection  
Pass/Fail: P  
Inspector Number: 16134  
Inspector Name: Not reported  
Property Number: 160703612158

KP1549  
SSW  
1/8-1/4  
0.179 mi.  
945 ft.

5225 POOKS HILL ROAD  
BETHESDA, MD 20816

Site 52 of 266 in cluster KP

MD LEAD S125417922  
N/A

Actual:  
309 ft.

Focus Map:  
9

MD LEAD:  
Name: Not reported  
Address: 5225 POOKS HILL ROAD  
City,State,Zip: BETHESDA, MD 20816  
Facility ID: 160703609390  
Cert Number: 860710  
Unit ID: 515N  
Inspection Date: 06/18/2019  
Limit Date: 1899-12-30 00:00:00  
Invalid: Not reported  
Company No: 15867  
Company Name: Not reported  
ReInspection Date: Not reported  
Option: BETHESDA, MD 20816  
Inspection Category: Full Risk Reduction Standard Dust Inspection  
Pass/Fail: P  
Inspector Number: 15868  
Inspector Name: Not reported  
Property Number: 160703609390

KP1550  
SSW  
1/8-1/4  
0.179 mi.  
945 ft.

5225 POOKSHILL RD  
BETHESDA, MD 20814

Site 53 of 266 in cluster KP

MD LEAD S121710123  
N/A

Actual:  
309 ft.

Focus Map:  
9

MD LEAD:  
Name: Not reported  
Address: 5225 POOKSHILL RD  
City,State,Zip: BETHESDA, MD 20814  
Facility ID: 160703608065  
Cert Number: 721599  
Unit ID: 1607 N  
Inspection Date: 09/23/2015  
Limit Date: Not reported  
Invalid: Not reported  
Company No: 14778  
Company Name: Dennis V. Fosket

Map ID  
Direction  
Distance  
Elevation

MAP FINDINGS

Site

Database(s)

EDR ID Number  
EPA ID Number

(Continued)

S121710123

ReInspection Date: / /  
Option: BETHESDA, MD 20814  
Inspection Category: Full Risk Reduction Standard Dust Inspection  
Pass/Fail: P  
Inspector Number: 14776  
Inspector Name: Fosket Dennis V.  
Property Number: 160703608065

KP1551

SSW

5225 POOKSHILL RD

1/8-1/4

BETHESDA, MD 20814

0.179 mi.

945 ft.

Site 54 of 266 in cluster KP

MD LEAD

S121708622

N/A

Actual:

309 ft.

MD LEAD:

Focus Map:  
9

Name: Not reported  
Address: 5225 POOKSHILL RD  
City,State,Zip: BETHESDA, MD 20814  
Facility ID: 0703G02387  
Cert Number: 698349  
Unit ID: 1505S  
Inspection Date: 03/15/2016  
Limit Date: Not reported  
Invalid: Not reported  
Company No: 14778  
Company Name: Dennis V. Fosket  
ReInspection Date: / /  
Option: BETHESDA, MD 20814  
Inspection Category: Full Risk Reduction Standard Dust Inspection  
Pass/Fail: P  
Inspector Number: 14776  
Inspector Name: Fosket Dennis V.  
Property Number: 0703G02387

KP1552

SSW

5225 POOKS HILL ROAD

1/8-1/4

BETHESDA, MD 20814

0.179 mi.

945 ft.

Site 55 of 266 in cluster KP

MD LEAD

S122443645

N/A

Actual:

309 ft.

MD LEAD:

Focus Map:  
9

Name: Not reported  
Address: 5225 POOKS HILL ROAD  
City,State,Zip: BETHESDA, MD 20814  
Facility ID: 160703608646  
Cert Number: 825810  
Unit ID: 211 N  
Inspection Date: 05/03/2018  
Limit Date: Not reported  
Invalid: Not reported  
Company No: 7725  
Company Name: Not reported  
ReInspection Date: Not reported  
Option: BETHESDA, MD 20814  
Inspection Category: Lead Free  
Pass/Fail: P

Map ID  
Direction  
Distance  
Elevation

MAP FINDINGS

Site

Database(s)

EDR ID Number  
EPA ID Number

(Continued)

S122443645

Inspector Number: 16895  
Inspector Name: Not reported  
Property Number: 160703608646  
  
Name: Not reported  
Address: 5225 POOKS HILL ROAD  
City,State,Zip: BETHESDA, MD 20814  
Facility ID: 160703608646  
Cert Number: 825772  
Unit ID: 211N  
Inspection Date: 04/10/2018  
Limit Date: Not reported  
Invalid: Not reported  
Company No: 7725  
Company Name: Not reported  
ReInspection Date: Not reported  
Option: BETHESDA, MD 20814  
Inspection Category: Full Risk Reduction Standard Dust Inspection  
Pass/Fail: P  
Inspector Number: 3485  
Inspector Name: Not reported  
Property Number: 160703608646

KP1553

SSW

1/8-1/4

0.179 mi.

945 ft.

5225 POOKS HILL RD  
BETHESDA, MD 20814

Site 56 of 266 in cluster KP

MD LEAD

S121710144

N/A

Actual:  
309 ft.

Focus Map:  
9

MD LEAD:  
Name: Not reported  
Address: 5225 POOKS HILL RD  
City,State,Zip: BETHESDA, MD 20814  
Facility ID: 160703610092  
Cert Number: 768258  
Unit ID: 1811 SOUTH  
Inspection Date: 03/31/2017  
Limit Date: Not reported  
Invalid: Not reported  
Company No: 4014  
Company Name: Whitehall Associates, Inc.  
ReInspection Date: / /  
Option: Full Lead Free  
Inspection Category: Lead Free  
Pass/Fail: P  
Inspector Number: 4573  
Inspector Name: Hanson Buford  
Property Number: 160703610092

Map ID  
Direction  
Distance  
Elevation

MAP FINDINGS

Site

Database(s)

EDR ID Number  
EPA ID Number

**KP1554**  
**SSW**      **5225 POOKSHILL ROAD**  
**1/8-1/4**    **BETHESDA, MD 20814**  
**0.179 mi.**  
**945 ft.**    **Site 57 of 266 in cluster KP**

**MD LEAD**    **S121710142**  
                  **N/A**

**Actual:**      MD LEAD:  
**309 ft.**      Name:                      Not reported  
**Focus Map:**    Address:                      5225 POOKSHILL ROAD  
**9**              City,State,Zip:              BETHESDA, MD 20814  
                  Facility ID:                160703609823  
                  Cert Number:                713258  
                  Unit ID:                    1117 N  
                  Inspection Date:           03/09/2016  
                  Limit Date:               Not reported  
                  Invalid:                  Not reported  
                  Company No:               15311  
                  Company Name:           KMJ Home Improvement  
                  ReInspection Date:    / /  
                  Option:                    BETHESDA, MD 20814  
                  Inspection Category:   Full Risk Reduction Standard Dust Inspection  
                  Pass/Fail:                P  
                  Inspector Number:           15204  
                  Inspector Name:            Cauley Matthew John  
                  Property Number:          160703609823

**KP1555**  
**SSW**      **5225 POOKS HILL RD**  
**1/8-1/4**    **BETHESDA, MD 20814**  
**0.179 mi.**  
**945 ft.**    **Site 58 of 266 in cluster KP**

**MD LEAD**    **S121710119**  
                  **N/A**

**Actual:**      MD LEAD:  
**309 ft.**      Name:                      Not reported  
**Focus Map:**    Address:                      5225 POOKS HILL RD  
**9**              City,State,Zip:              BETHESDA, MD 20814  
                  Facility ID:                160703607870  
                  Cert Number:                671924  
                  Unit ID:                    1506  
                  Inspection Date:           03/16/2016  
                  Limit Date:               Not reported  
                  Invalid:                  Not reported  
                  Company No:               11517  
                  Company Name:           East Coast Building Consultants  
                  ReInspection Date:    / /  
                  Option:                    Full Lead Free  
                  Inspection Category:   Full Risk Reduction Standard  
                  Pass/Fail:                P  
                  Inspector Number:           14058  
                  Inspector Name:            Jenkins Douglas Wilson W  
                  Property Number:          160703607870

Map ID  
Direction  
Distance  
Elevation

MAP FINDINGS

Site

Database(s)

EDR ID Number  
EPA ID Number

**KP1556**  
**SSW**      **5225 POOKS HILL ROAD**  
**1/8-1/4**      **NORTH BETHESDA, MD 20814**  
**0.179 mi.**  
**945 ft.**      **Site 59 of 266 in cluster KP**

**MD LEAD**      **S122443643**  
                         **N/A**

**Actual:**      MD LEAD:  
**309 ft.**      Name:      Not reported  
**Focus Map:**      Address:      5225 POOKS HILL ROAD  
**9**      City,State,Zip:      NORTH BETHESDA, MD 20814  
                         Facility ID:      16070360802  
                         Cert Number:      823884  
                         Unit ID:      1610  
                         Inspection Date:      03/14/2018  
                         Limit Date:      Not reported  
                         Invalid:      Not reported  
                         Company No:      4014  
                         Company Name:      Not reported  
                         ReInspection Date:      Not reported  
                         Option:      NORTH BETHESDA, MD 20814  
                         Inspection Category:      Lead Free  
                         Pass/Fail:      P  
                         Inspector Number:      4573  
                         Inspector Name:      Not reported  
                         Property Number:      16070360802

**KP1557**  
**SSW**      **5225 POOKS HILL RD**  
**1/8-1/4**      **BETHESDA, MD 20814**  
**0.179 mi.**  
**945 ft.**      **Site 60 of 266 in cluster KP**

**MD LEAD**      **S121040595**  
                         **N/A**

**Actual:**      MD LEAD:  
**309 ft.**      Name:      Not reported  
**Focus Map:**      Address:      5225 POOKS HILL RD  
**9**      City,State,Zip:      BETHESDA, MD 20814  
                         Facility ID:      1603607562  
                         Cert Number:      798216  
                         Unit ID:      205 NORTH  
                         Inspection Date:      02/14/2017  
                         Limit Date:      Not reported  
                         Invalid:      Not reported  
                         Company No:      4014  
                         Company Name:      Whitehall Associates, Inc.  
                         ReInspection Date:      / /  
                         Option:      Full Lead Free  
                         Inspection Category:      Lead Free  
                         Pass/Fail:      P  
                         Inspector Number:      4573  
                         Inspector Name:      Hanson Buford  
                         Property Number:      1603607562

Map ID  
Direction  
Distance  
Elevation

MAP FINDINGS

Site

Database(s)

EDR ID Number  
EPA ID Number

**KP1558**  
**SSW**      **5225 POOKS HILL RD**  
**1/8-1/4**    **BETHESDA, MD 20814**  
**0.179 mi.**  
**945 ft.**    **Site 61 of 266 in cluster KP**

**MD LEAD**    **S121710137**  
                  **N/A**

**Actual:**      MD LEAD:  
**309 ft.**      Name:                      Not reported  
**Focus Map:**    Address:                      5225 POOKS HILL RD  
**9**              City,State,Zip:              BETHESDA, MD 20814  
                  Facility ID:                160703609628  
                  Cert Number:                704957  
                  Unit ID:                    1016N  
                  Inspection Date:           05/28/2015  
                  Limit Date:               Not reported  
                  Invalid:                Not reported  
                  Company No:               7725  
                  Company Name:           Professional Environmental Services  
                  ReInspection Date:    / /  
                  Option:                BETHESDA, MD 20814  
                  Inspection Category:   Full Risk Reduction Standard Dust Inspection  
                  Pass/Fail:            P  
                  Inspector Number:       3485  
                  Inspector Name:       Smiler Hal  
                  Property Number:      160703609628

**KP1559**  
**SSW**      **5225 POOKS HILL RD**  
**1/8-1/4**    **BETHESDA, MD 20814**  
**0.179 mi.**  
**945 ft.**    **Site 62 of 266 in cluster KP**

**MD LEAD**    **S121708595**  
                  **N/A**

**Actual:**      MD LEAD:  
**309 ft.**      Name:                      Not reported  
**Focus Map:**    Address:                      5225 POOKS HILL RD  
**9**              City,State,Zip:              BETHESDA, MD 20814  
                  Facility ID:                0703601612  
                  Cert Number:               741410  
                  Unit ID:                   1001 S  
                  Inspection Date:           05/04/2016  
                  Limit Date:               Not reported  
                  Invalid:                Not reported  
                  Company No:               15390  
                  Company Name:           #01 Lead Free Certifications  
                  ReInspection Date:    / /  
                  Option:                Full Lead Free  
                  Inspection Category:   Lead Free  
                  Pass/Fail:            P  
                  Inspector Number:       15391  
                  Inspector Name:       Schunick Jory Landay  
                  Property Number:      0703601612

Map ID  
Direction  
Distance  
Elevation

MAP FINDINGS

Site

Database(s)

EDR ID Number  
EPA ID Number

**KP1560**  
**SSW** 5225 POOKS HILL ROAD  
**1/8-1/4** NORTH BETHESDA, MD 20814  
**0.179 mi.**  
**945 ft.** Site 63 of 266 in cluster KP

**MD LEAD** S125417693  
N/A

**Actual:** MD LEAD:  
**309 ft.** Name: Not reported  
**Focus Map:** Address: 5225 POOKS HILL ROAD  
**9** City,State,Zip: NORTH BETHESDA, MD 20814  
Facility ID: 1603609754  
Cert Number: 841940  
Unit ID: 417  
Inspection Date: 08/08/2019  
Limit Date: 1899-12-30 00:00:00  
Invalid: Not reported  
Company No: 4014  
Company Name: Not reported  
ReInspection Date: Not reported  
Option: Full Lead Free  
Inspection Category: Lead Free  
Pass/Fail: P  
Inspector Number: 4573  
Inspector Name: Not reported  
Property Number: 1603609754

**KP1561**  
**SSW** 5225 POOKS HILL RD  
**1/8-1/4** BETHESDA, MD 20814  
**0.179 mi.**  
**945 ft.** Site 64 of 266 in cluster KP

**MD LEAD** S121710522  
N/A

**Actual:** MD LEAD:  
**309 ft.** Name: Not reported  
**Focus Map:** Address: 5225 POOKS HILL RD  
**9** City,State,Zip: BETHESDA, MD 20814  
Facility ID: 163604570  
Cert Number: 685708  
Unit ID: A18 SOUTH  
Inspection Date: 12/23/2014  
Limit Date: Not reported  
Invalid: F  
Company No: 4014  
Company Name: Whitehall Associates, Inc.  
ReInspection Date: / /  
Option: Full Lead Free  
Inspection Category: Lead Free  
Pass/Fail: P  
Inspector Number: 4573  
Inspector Name: Hanson Buford  
Property Number: 163604570

Map ID  
Direction  
Distance  
Elevation

MAP FINDINGS

Site

Database(s)

EDR ID Number  
EPA ID Number

**KP1562**  
**SSW**      **5225 POOKSHILL ROAD**  
**1/8-1/4**      **BETHESDA, MD 20814**  
**0.179 mi.**  
**945 ft.**      **Site 65 of 266 in cluster KP**

**MD LEAD**      **S121710094**  
                         **N/A**

**Actual:**      MD LEAD:  
**309 ft.**      Name:      Not reported  
**Focus Map:**      Address:      5225 POOKSHILL RD  
**9**      City,State,Zip:      BETHESDA, MD 20814  
                         Facility ID:      160703603564  
                         Cert Number:      681050  
                         Unit ID:      7125  
                         Inspection Date:      07/01/2015  
                         Limit Date:      Not reported  
                         Invalid:      Not reported  
                         Company No:      14778  
                         Company Name:      Dennis V. Fosket  
                         ReInspection Date:      / /  
                         Option:      BETHESDA, MD 20814  
                         Inspection Category:      Full Risk Reduction Standard Dust Inspection  
                         Pass/Fail:      P  
                         Inspector Number:      14776  
                         Inspector Name:      Fosket Dennis V.  
                         Property Number:      160703603564

                         Name:      Not reported  
                         Address:      5225 POOKSHILL ROAD  
                         City,State,Zip:      BETHESDA, MD 20814  
                         Facility ID:      160703609743  
                         Cert Number:      822143  
                         Unit ID:      5225:317 NORTH  
                         Inspection Date:      07/24/2018  
                         Limit Date:      Not reported  
                         Invalid:      Not reported  
                         Company No:      5503  
                         Company Name:      Not reported  
                         ReInspection Date:      Not reported  
                         Option:      BETHESDA, MD 20814  
                         Inspection Category:      Lead Free Dust Inspection  
                         Pass/Fail:      P  
                         Inspector Number:      4615  
                         Inspector Name:      Not reported  
                         Property Number:      160703609743

**KP1563**  
**SSW**      **5225 POOKS HILL ROAD**  
**1/8-1/4**      **SOUTH BETHESDA, MD 20814**  
**0.179 mi.**  
**945 ft.**      **Site 66 of 266 in cluster KP**

**MD LEAD**      **S121710104**  
                         **N/A**

**Actual:**      MD LEAD:  
**309 ft.**      Name:      Not reported  
**Focus Map:**      Address:      5225 POOKS HILL ROAD  
**9**      City,State,Zip:      SOUTH BETHESDA, MD 20814  
                         Facility ID:      160703605038  
                         Cert Number:      806410  
                         Unit ID:      820  
                         Inspection Date:      02/01/2018  
                         Limit Date:      Not reported



Map ID  
Direction  
Distance  
Elevation

MAP FINDINGS

Site

Database(s)

EDR ID Number  
EPA ID Number

(Continued)

S121710104

Invalid: Not reported  
Company No: 16381  
Company Name: Not reported  
ReInspection Date: Not reported  
Option: SOUTH BETHESDA, MD 20814  
Inspection Category: Full Risk Reduction Standard Dust Inspection  
Pass/Fail: P  
Inspector Number: 14212  
Inspector Name: Not reported  
Property Number: 160703605038

KP1564  
SSW  
1/8-1/4  
0.179 mi.  
945 ft.

5225 POOKS HILL RD  
BETHESDA, MD 20814  
Site 67 of 266 in cluster KP

MD LEAD S121710099  
N/A

Actual:  
309 ft.  
Focus Map:  
9

MD LEAD:  
Name: Not reported  
Address: 5225 POOKS HILL RD  
City,State,Zip: BETHESDA, MD 20814  
Facility ID: 160703604375  
Cert Number: 742253  
Unit ID: 1716 S  
Inspection Date: 05/05/2016  
Limit Date: Not reported  
Invalid: Not reported  
Company No: 7725  
Company Name: Professional Environmental Services  
ReInspection Date: / /  
Option: BETHESDA, MD 20814  
Inspection Category: Full Risk Reduction Standard Dust Inspection  
Pass/Fail: P  
Inspector Number: 3485  
Inspector Name: Smiler Hal  
Property Number: 160703604375

KP1565  
SSW  
1/8-1/4  
0.179 mi.  
945 ft.

5225 POOKS HILL ROAD  
BETHESDA, MD 20814  
Site 68 of 266 in cluster KP

MD LEAD S121041589  
N/A

Actual:  
309 ft.  
Focus Map:  
9

MD LEAD:  
Name: Not reported  
Address: 5225 POOKS HILL ROAD  
City,State,Zip: BETHESDA, MD 20814  
Facility ID: 160703603996  
Cert Number: 739188  
Unit ID: 1514 S  
Inspection Date: 11/08/2016  
Limit Date: Not reported  
Invalid: Not reported  
Company No: 14679  
Company Name: Noros Group, LLC  
ReInspection Date: / /

Map ID  
Direction  
Distance  
Elevation

MAP FINDINGS

Site

Database(s)

EDR ID Number  
EPA ID Number

(Continued)

S121041589

Option: BETHESDA, MD 20814  
Inspection Category: Full Risk Reduction Standard Dust Inspection  
Pass/Fail: P  
Inspector Number: 14616  
Inspector Name: Rosenzweig Norman  
Property Number: 160703603996

KP1566

SSW

1/8-1/4

0.179 mi.

945 ft.

5225 POOKS HILL RD  
BETHESDA, MD 20814

Site 69 of 266 in cluster KP

MD LEAD

S121710090

N/A

Actual:  
309 ft.

Focus Map:  
9

MD LEAD:

Name: Not reported  
Address: 5225 POOKS HILL RD  
City,State,Zip: BETHESDA, MD 20814  
Facility ID: 160703603030  
Cert Number: 705867  
Unit ID: 809 SOUTH  
Inspection Date: 07/16/2015  
Limit Date: Not reported  
Invalid: Not reported  
Company No: 14214  
Company Name: Thorough Property Services LLC  
ReInspection Date: / /  
Option: BETHESDA, MD 20814  
Inspection Category: Full Risk Reduction Standard Dust Inspection  
Pass/Fail: P  
Inspector Number: 14212  
Inspector Name: Lee, Sr. Tab Duranda  
Property Number: 160703603030

KP1567

SSW

1/8-1/4

0.179 mi.

945 ft.

5225 POOKS HILL RD  
BETHESDA, MD 20814

Site 70 of 266 in cluster KP

MD LEAD

S121709764

N/A

Actual:  
309 ft.

Focus Map:  
9

MD LEAD:

Name: Not reported  
Address: 5225 POOKS HILL RD  
City,State,Zip: BETHESDA, MD 20814  
Facility ID: 1603605197  
Cert Number: 728292  
Unit ID: 521 SOUTH  
Inspection Date: 02/03/2016  
Limit Date: Not reported  
Invalid: Not reported  
Company No: 4014  
Company Name: Whitehall Associates, Inc.  
ReInspection Date: / /  
Option: Full Lead Free  
Inspection Category: Lead Free  
Pass/Fail: P  
Inspector Number: 4573

Map ID  
Direction  
Distance  
Elevation

MAP FINDINGS

Site

Database(s)

EDR ID Number  
EPA ID Number

(Continued)

S121709764

Inspector Name: Hanson Buford  
Property Number: 1603605197

KP1568  
SSW  
1/8-1/4  
0.179 mi.  
945 ft.

5225 POOKS HILL ROAD  
BETHESDA, MD 20814  
Site 71 of 266 in cluster KP

MD LEAD S125160427  
N/A

Actual:  
309 ft.

Focus Map:  
9

MD LEAD:  
Name: Not reported  
Address: 5225 POOKS HILL ROAD  
City,State,Zip: BETHESDA, MD 20814  
Facility ID: 160703610456  
Cert Number: 839335  
Unit ID: 1720N  
Inspection Date: 07/26/2018  
Limit Date: Not reported  
Invalid: Not reported  
Company No: 15925  
Company Name: Not reported  
ReInspection Date: Not reported  
Option: BETHESDA, MD 20814  
Inspection Category: Lead Free  
Pass/Fail: P  
Inspector Number: 5051  
Inspector Name: Not reported  
Property Number: 160703610456

KP1569  
SSW  
1/8-1/4  
0.179 mi.  
945 ft.

5225 POOKS HILL ROAD  
BETHESDA, MD 20814  
Site 72 of 266 in cluster KP

MD LEAD S122443648  
N/A

Actual:  
309 ft.

Focus Map:  
9

MD LEAD:  
Name: Not reported  
Address: 5225 POOKS HILL ROAD  
City,State,Zip: BETHESDA, MD 20814  
Facility ID: 160703611917  
Cert Number: 806446  
Unit ID: 1303  
Inspection Date: 03/09/2018  
Limit Date: Not reported  
Invalid: Not reported  
Company No: 16381  
Company Name: Not reported  
ReInspection Date: Not reported  
Option: BETHESDA, MD 20814  
Inspection Category: Full Risk Reduction Standard Dust Inspection  
Pass/Fail: P  
Inspector Number: 14212  
Inspector Name: Not reported  
Property Number: 160703611917

Map ID  
Direction  
Distance  
Elevation

MAP FINDINGS

Site

Database(s)

EDR ID Number  
EPA ID Number

**KP1570**  
**SSW**      **5225 POOKS HILL ROAD**  
**1/8-1/4**    **BETHESDA, MD 20814**  
**0.179 mi.**  
**945 ft.**    **Site 73 of 266 in cluster KP**

**MD LEAD**    **S121041590**  
**N/A**

**Actual:**      MD LEAD:  
**309 ft.**      Name:                      Not reported  
**Focus Map:**    Address:                      5225 POOKS HILL ROAD  
**9**              City,State,Zip:              BETHESDA, MD 20814  
                 Facility ID:                      160703604023  
                 Cert Number:                      783506  
                 Unit ID:                      1814 SOUTH  
                 Inspection Date:                      04/28/2017  
                 Limit Date:                      Not reported  
                 Invalid:                      Not reported  
                 Company No:                      5503  
                 Company Name:                      INTECH Solutions, Inc.  
                 ReInspection Date:                      / /  
                 Option:                      Full Lead Free  
                 Inspection Category:                      Lead Free  
                 Pass/Fail:                      P  
                 Inspector Number:                      4615  
                 Inspector Name:                      Lowe Phillip A  
                 Property Number:                      160703604023

**KP1571**  
**SSW**      **5225 POOKSHILL RD**  
**1/8-1/4**    **BETHESDA, MD 20814**  
**0.179 mi.**  
**945 ft.**    **Site 74 of 266 in cluster KP**

**MD LEAD**    **S121710095**  
**N/A**

**Actual:**      MD LEAD:  
**309 ft.**      Name:                      Not reported  
**Focus Map:**    Address:                      5225 POOKSHILL RD  
**9**              City,State,Zip:              BETHESDA, MD 20814  
                 Facility ID:                      160703603911  
                 Cert Number:                      671955  
                 Unit ID:                      1614N  
                 Inspection Date:                      07/01/2016  
                 Limit Date:                      Not reported  
                 Invalid:                      Not reported  
                 Company No:                      11517  
                 Company Name:                      East Coast Building Consultants  
                 ReInspection Date:                      / /  
                 Option:                      BETHESDA, MD 20814  
                 Inspection Category:                      Full Risk Reduction Standard Dust Inspection  
                 Pass/Fail:                      P  
                 Inspector Number:                      14058  
                 Inspector Name:                      Jenkins Douglas Wilson W  
                 Property Number:                      160703603911

Map ID  
Direction  
Distance  
Elevation

MAP FINDINGS

Site

Database(s)

EDR ID Number  
EPA ID Number

**KP1572**     **PROMENADE TOWERS**  
**SSW**       **5225 POOKS HILL RD**  
**1/8-1/4**     **BETHESDA, MD 20814**  
**0.179 mi.**  
**945 ft.**     **Site 75 of 266 in cluster KP**

**MD OCPCASES**     **S104611766**  
**MD ASBESTOS**     **N/A**

**Actual:**  
**309 ft.**

**Focus Map:**  
**9**

**OCPCASES:**

Name: PROMENADE TOWERS  
Address: 5225 POOKS HILL RD  
City,State,Zip: BETHESDA, MD 20814  
Facility ID: 93-2109MO2  
Facility Status/Code: CLOSED/  
Date Open: 04/13/1993  
Date Closed: 04/14/1993  
Release: Not reported  
Cleanup: Not reported  
Registration Number: 2609

Name: PROMENADE CONDOMINIUM  
Address: 5225 POOKS HILL RD  
City,State,Zip: BETHESDA, MD 20814  
Facility ID: 98-0396MO1  
Facility Status/Code: CLOSED/B-9  
Date Open: 08/08/1997  
Date Closed: 01/16/1998  
Release: YES  
Cleanup: NO  
Registration Number: 2609

**ASBESTOS:**

|  |                               |
|--|-------------------------------|
| Name:  | THE PROMENADE - WATER LOSS    |
| Address:   | 5225 POOKS HILL RD            |
| City,State,Zip:  | BETHESDA, MD 20814-           |
| Year:  | 2019                          |
| Removal/Encapsulation/Demolition Start Date:               | 04/01/2019                    |
| Removal/Encapsulation/Demolition End Date:                 | 04/19/2019                    |
| Days of the week worked:                                   | MON-FRI                       |
| Volume off facility Component (Cat I) not removed:         | 0 Cubic Yards                 |
| Volume off facility Component (Cat I) not removed:         | 0 Cubic Yards                 |
| Volume off facility Component (Cat II) not removed:        | 0 Cubic Yards                 |
| Hours worked in a day:                                     | 0900-170                      |
| Original or resubmit:                                      | O Origina                     |
| Number of floors in building:                              | 16                            |
| Pipe Cat I not removed:                                    | 0 Linear Feet                 |
| Pipe Cat II not removed:                                   | 0 Linear Feet                 |
| Type of Building:  | Residence                     |
| Contractor name:   | ACM Services Inc              |
| Length of project:   | Not reported                  |
| Type of project from notification form:                    | E-N Emergency Renovation (NES |
| Volume off facility component Cat I non friable removed:   | 0 Cubic Yards                 |
| Pipes Cat I non friable removed:                           | 0 Linear Feet                 |
| Surface area Cat I non friable removed:                    | 0 Square Feet                 |
| Volume off facility component, Cat II non friable removed: | 0 Cubic Yards                 |
| Pipe Cat II non friable removed:                           | 0 Linear Feet                 |
| Surface area Cat II non friable removed:                   | 445 Square Feet               |
| Volume of facility component RACM removed:                 | 0 Cubic Yards                 |
| Pipes RACM removed:  | 0 Linear Feet                 |
| Surface area RACM removed:                                 | 2000 Square Feet              |
| Surface area Cat I not removed:                            | 0 Square Feet                 |

Map ID  
Direction  
Distance  
Elevation

MAP FINDINGS

Site

Database(s)

EDR ID Number  
EPA ID Number

**PROMENADE TOWERS (Continued)**

**S104611766**

|   |                                  |
|---|----------------------------------|
| Surface area Cat II not removed:                            | 0 Square Feet                    |
| Site description (found in Section II of the notification): | Unit114,Restaurant,Hallway,G2,   |
| Owner of the site:  | True                             |
| Landfill asbestos will be sent to:                          | True                             |
| Transporter of the waste:                                   | True                             |
| Facility off components units:                              | Not reported                     |
| Pipes unit of measure:                                      | Linear Feet                      |
| Surface area unit of measure:                               | Square Feet Square Feet          |
| Received Date:  | 04/01/2019                       |
| Owner name:   | The Promenade                    |
| Owner contact:  | Eastman                          |
| Owner street address:                                       | 5225 Pooks Hill Rd               |
| Owner street address 2:                                     | Not reported                     |
| Owner city:   | Bethesda                         |
| Owner state:  | MD                               |
| Owner zip code:   | 20814-                           |
| ID number:  | 190668                           |
| Name:   | UNIT 1720 S                      |
| Address:  | 5225 POOKS HILL ROAD UNIT 1720 S |
| City,State,Zip:   | BETHESDA, MD 20814-              |
| Year:   | 2018                             |
| Removal/Encapsulation/Demolition Start Date:                | Not reported                     |
| Removal/Encapsulation/Demolition End Date:                  | Not reported                     |
| Days of the week worked:                                    | MON-SUN                          |
| Volume off facility Component (Cat I) not removed:          | 0 Cubic Yards                    |
| Volume off facility Component (Cat I) not removed:          | 0 Cubic Yards                    |
| Volume off facility Component (Cat II) not removed:         | 0 Cubic Yards                    |
| Hours worked in a day:                                      | 8AM-430P                         |
| Original or resubmit:                                       | O Origina                        |
| Number of floors in building:                               | 18                               |
| Pipe Cat I not removed:                                     | 0 Linear Feet                    |
| Pipe Cat II not removed:                                    | 0 Linear Feet                    |
| Type of Building:   | Residence                        |
| Contractor name:  | ACM Services Inc                 |
| Length of project:  | Not reported                     |
| Type of project from notification form:                     | S-N Non-NESHAP Renovation/Dem    |
| Volume off facility component Cat I non friable removed:    | 0 Cubic Yards                    |
| Pipes Cat I non friable removed:                            | 0 Linear Feet                    |
| Surface area Cat I non friable removed:                     | 0 Square Feet                    |
| Volume off facility component, Cat II non friable removed:  | 0 Cubic Yards                    |
| Pipe Cat II non friable removed:                            | 0 Linear Feet                    |
| Surface area Cat II non friable removed:                    | 0 Square Feet                    |
| Volume of facility component RACM removed:                  | 0 Cubic Yards                    |
| Pipes RACM removed:   | 0 Linear Feet                    |
| Surface area RACM removed:                                  | 50 Square Feet                   |
| Surface area Cat I not removed:                             | 0 Square Feet                    |
| Surface area Cat II not removed:                            | 0 Square Feet                    |
| Site description (found in Section II of the notification): | Throughout                       |
| Owner of the site:  | True                             |
| Landfill asbestos will be sent to:                          | True                             |
| Transporter of the waste:                                   | True                             |
| Facility off components units:                              | Not reported                     |
| Pipes unit of measure:                                      | Linear Feet                      |
| Surface area unit of measure:                               | Square Feet Square Feet          |
| Received Date:  | 06/14/2018                       |
| Owner name:   | The Promenade                    |

Map ID  
Direction  
Distance  
Elevation

MAP FINDINGS

Site

Database(s)

EDR ID Number  
EPA ID Number

**PROMENADE TOWERS (Continued)**

**S104611766**

Owner contact: Eastman  
Owner street address: 5225 Pooks Hill Rd  
Owner street address 2: Not reported  
Owner city: Bethesda  
Owner state: MD  
Owner zip code: 20814-  
ID number: 181208

**KP1573**

**SSW**

**1/8-1/4**

**0.179 mi.**

**945 ft.**

**5225 POOKS HILL RD  
BETHESDA, MD 20814**

**Site 76 of 266 in cluster KP**

**MD LEAD**

**S121053043**

**N/A**

**Actual:**

**309 ft.**

**Focus Map:**  
**9**

**MD LEAD:**

Name: Not reported  
Address: 5225 POOKS HILL RD  
City,State,Zip: BETHESDA, MD 20814  
Facility ID: 798075  
Cert Number: 798075  
Unit ID: 1528N  
Inspection Date: 01/24/2017  
Limit Date: Not reported  
Invalid: Not reported  
Company No: 4014  
Company Name: Whitehall Associates, Inc.  
ReInspection Date: / /  
Option: Full Lead Free  
Inspection Category: Lead Free  
Pass/Fail: P  
Inspector Number: 4573  
Inspector Name: Hanson Buford  
Property Number: 798075

**KP1574**

**SSW**

**1/8-1/4**

**0.179 mi.**

**945 ft.**

**5225 POOKS HILL ROAD  
BETHESDA, MD 20814**

**Site 77 of 266 in cluster KP**

**MD LEAD**

**S125417916**

**N/A**

**Actual:**

**309 ft.**

**Focus Map:**  
**9**

**MD LEAD:**

Name: Not reported  
Address: 5225 POOKS HILL ROAD  
City,State,Zip: BETHESDA, MD 20814  
Facility ID: 160703604477  
Cert Number: 867142  
Unit ID: 906 SOUTH  
Inspection Date: 07/29/2019  
Limit Date: 1899-12-30 00:00:00  
Invalid: Not reported  
Company No: 16381  
Company Name: Not reported  
ReInspection Date: Not reported  
Option: BETHESDA, MD 20814  
Inspection Category: Full Risk Reduction Standard Dust Inspection  
Pass/Fail: P

Map ID  
Direction  
Distance  
Elevation

MAP FINDINGS

Site

Database(s)

EDR ID Number  
EPA ID Number

(Continued)

S125417916

Inspector Number: 14212  
Inspector Name: Not reported  
Property Number: 160703604477

KP1575  
SSW  
1/8-1/4  
0.179 mi.  
945 ft.

5225 POOKS HILL RD  
BETHESDA, MD 20814  
Site 78 of 266 in cluster KP

MD LEAD S121041595  
N/A

Actual: 309 ft.  
Focus Map: 9  
MD LEAD:  
Name: Not reported  
Address: 5225 POOKS HILL RD  
City,State,Zip: BETHESDA, MD 20814  
Facility ID: 160703605871  
Cert Number: 749636  
Unit ID: 1624 S  
Inspection Date: 06/20/2016  
Limit Date: Not reported  
Invalid: Not reported  
Company No: 15390  
Company Name: #01 Lead Free Certifications  
Reinspection Date: / /  
Option: Full Lead Free  
Inspection Category: Lead Free  
Pass/Fail: P  
Inspector Number: 15391  
Inspector Name: Schunick Jory Landay  
Property Number: 160703605871

KP1576  
SSW  
1/8-1/4  
0.179 mi.  
945 ft.

CUSTOM CLEANERS  
5225 POOKS HILL RD  
BETHESDA, MD 20814  
Site 79 of 266 in cluster KP

EDR Hist Cleaner 1018621964  
N/A

Actual: 309 ft.  
Focus Map: 9  
EDR Hist Cleaner  
Year: Name: Type:  
1986 CUSTOM CLEANERS Garment Pressing And Cleaners' Agents  
1987 CUSTOM CLEANERS Garment Pressing And Cleaners' Agents  
1988 CUSTOM CLEANERS Garment Pressing And Cleaners' Agents  
1989 CUSTOM CLEANERS Garment Pressing And Cleaners' Agents  
1990 CUSTOM CLEANERS Garment Pressing And Cleaners' Agents  
1991 CUSTOM CLEANERS Garment Pressing And Cleaners' Agents  
1992 CUSTOM CLEANERS Garment Pressing And Cleaners' Agents  
1993 CUSTOM CLEANERS Garment Pressing And Cleaners' Agents  
1994 CUSTOM CLEANERS Garment Pressing And Cleaners' Agents  
1995 CUSTOM CLEANERS Garment Pressing And Cleaners' Agents  
1996 CUSTOM CLEANERS Garment Pressing And Cleaners' Agents  
1997 CUSTOM CLEANERS Garment Pressing And Cleaners' Agents  
1998 CUSTOM CLEANERS Garment Pressing And Cleaners' Agents  
1999 CUSTOM CLEANERS Garment Pressing And Cleaners' Agents  
2000 CUSTOM CLEANERS Garment Pressing And Cleaners' Agents  
2001 CUSTOM CLEANERS Garment Pressing And Cleaners' Agents  
2002 CUSTOM CLEANERS Garment Pressing And Cleaners' Agents



Map ID  
Direction  
Distance  
Elevation

MAP FINDINGS

Site

Database(s)

EDR ID Number  
EPA ID Number

**CUSTOM CLEANERS (Continued)**

**1018621964**

|      |                 |                                       |
|------|-----------------|---------------------------------------|
| 2003 | CUSTOM CLEANERS | Garment Pressing And Cleaners' Agents |
| 2004 | CUSTOM CLEANERS | Garment Pressing And Cleaners' Agents |
| 2005 | CUSTOM CLEANERS | Garment Pressing And Cleaners' Agents |
| 2006 | CUSTOM CLEANERS | Garment Pressing And Cleaners' Agents |
| 2007 | CUSTOM CLEANERS | Garment Pressing And Cleaners' Agents |
| 2008 | CUSTOM CLEANERS | Garment Pressing And Cleaners' Agents |
| 2009 | CUSTOM CLEANERS | Garment Pressing And Cleaners' Agents |
| 2010 | CUSTOM CLEANERS | Garment Pressing And Cleaners' Agents |
| 2011 | CUSTOM CLEANERS | Garment Pressing And Cleaners' Agents |
| 2012 | CUSTOM CLEANERS | Garment Pressing And Cleaners' Agents |
| 2013 | CUSTOM CLEANERS | Garment Pressing And Cleaners' Agents |
| 2014 | CUSTOM CLEANERS | Garment Pressing And Cleaners' Agents |

**KP1577**  
**SSW**  
**1/8-1/4**  
**0.179 mi.**  
**945 ft.**

**5225 POOKS HILL ROAD**  
**BETHESDA, MD 20814**

**MD LEAD S121381600**  
**N/A**

**Site 80 of 266 in cluster KP**

**Actual:**  
**309 ft.**

**MD LEAD:**

**Focus Map:**  
**9**

|                      |                            |
|----------------------|----------------------------|
| Name:                | Not reported               |
| Address:             | 5225 POOKS HILL ROAD       |
| City,State,Zip:      | BETHESDA, MD 20814         |
| Facility ID:         | 160703611850               |
| Cert Number:         | 817922                     |
| Unit ID:             | A28 NORTH                  |
| Inspection Date:     | 11/28/2017                 |
| Limit Date:          | Not reported               |
| Invalid:             | Not reported               |
| Company No:          | 4014                       |
| Company Name:        | Whitehall Associates, Inc. |
| ReInspection Date:   | / /                        |
| Option:              | Full Lead Free             |
| Inspection Category: | Lead Free                  |
| Pass/Fail:           | P                          |
| Inspector Number:    | 4573                       |
| Inspector Name:      | Hanson Buford              |
| Property Number:     | 160703611850               |

**KP1578**  
**SSW**  
**1/8-1/4**  
**0.179 mi.**  
**945 ft.**

**5225 POOKS HILL RD**  
**BETHESDA, MD 20814**

**MD LEAD S121040592**  
**N/A**

**Site 81 of 266 in cluster KP**

**Actual:**  
**309 ft.**

**MD LEAD:**

**Focus Map:**  
**9**

|                  |                    |
|------------------|--------------------|
| Name:            | Not reported       |
| Address:         | 5225 POOKS HILL RD |
| City,State,Zip:  | BETHESDA, MD 20814 |
| Facility ID:     | 16036003850        |
| Cert Number:     | 798076             |
| Unit ID:         | 114 SOUTH          |
| Inspection Date: | 01/24/2017         |
| Limit Date:      | Not reported       |
| Invalid:         | Not reported       |
| Company No:      | 4014               |

Map ID  
Direction  
Distance  
Elevation

MAP FINDINGS

Site

Database(s)

EDR ID Number  
EPA ID Number

(Continued)

S121040592

Company Name: Whitehall Associates, Inc.  
ReInspection Date: / /  
Option: Full Lead Free  
Inspection Category: Lead Free  
Pass/Fail: P  
Inspector Number: 4573  
Inspector Name: Hanson Buford  
Property Number: 16036003850

KP1579  
SSW  
1/8-1/4  
0.179 mi.  
945 ft.

5225 POOKS HILL ROAD  
BETHESDA, MD 20814  
Site 82 of 266 in cluster KP

MD LEAD S125160424  
N/A

Actual:  
309 ft.

Focus Map:  
9

MD LEAD:  
Name: Not reported  
Address: 5225 POOKS HILL ROAD  
City,State,Zip: BETHESDA, MD 20814  
Facility ID: 160703606044  
Cert Number: 838026  
Unit ID: SOUTH 205  
Inspection Date: 08/07/2018  
Limit Date: Not reported  
Invalid: Not reported  
Company No: 16381  
Company Name: Not reported  
ReInspection Date: Not reported  
Option: BETHESDA, MD 20814  
Inspection Category: Full Risk Reduction Standard Dust Inspection  
Pass/Fail: P  
Inspector Number: 14212  
Inspector Name: Not reported  
Property Number: 160703606044

KP1580  
SSW  
1/8-1/4  
0.179 mi.  
945 ft.

5225 POOKS HILL  
ROCKVILLE, MD 20814  
Site 83 of 266 in cluster KP

MD LEAD S118848669  
N/A

Actual:  
309 ft.

Focus Map:  
9

MD LEAD:  
Name: Not reported  
Address: 5225 POOKS HILL  
City,State,Zip: ROCKVILLE, MD 20814  
Facility ID: 0703604205  
Cert Number: 741361  
Unit ID: 1815 S  
Inspection Date: 04/08/2016  
Limit Date: Not reported  
Invalid: Not reported  
Company No: 15390  
Company Name: #01 Lead Free Certifications  
ReInspection Date: / /  
Option: Full Lead Free  
Inspection Category: Lead Free

Map ID  
Direction  
Distance  
Elevation

MAP FINDINGS

Site

Database(s)

EDR ID Number  
EPA ID Number

(Continued)

S118848669

Pass/Fail: P  
Inspector Number: 15391  
Inspector Name: Schunick Jory Landay  
Property Number: 0703604205

KP1581  
SSW  
1/8-1/4  
0.179 mi.  
945 ft.

5225 POOKS HILL ROAD  
BETHESDA, MD 20814

Site 84 of 266 in cluster KP

MD LEAD

S121710110  
N/A

Actual:  
309 ft.

MD LEAD:

Focus Map:  
9

Name: Not reported  
Address: 5225 POOKS HILL ROAD  
City,State,Zip: BETHESDA, MD 20814  
Facility ID: 160703606396  
Cert Number: 706896  
Unit ID: 1127 SOUTH  
Inspection Date: 01/04/2016  
Limit Date: Not reported  
Invalid: Not reported  
Company No: 5503  
Company Name: INTECH Solutions, Inc.  
ReInspection Date: / /  
Option: Full Lead Free  
Inspection Category: Lead Free  
Pass/Fail: P  
Inspector Number: 4615  
Inspector Name: Lowe Phillip A  
Property Number: 160703606396

KP1582  
SSW  
1/8-1/4  
0.179 mi.  
945 ft.

5225 POOKSHILL ROAD  
BETHESDA, MD 20814

Site 85 of 266 in cluster KP

MD LEAD

S122443499  
N/A

Actual:  
309 ft.

MD LEAD:

Focus Map:  
9

Name: Not reported  
Address: 5225 POOKSHILL ROAD  
City,State,Zip: BETHESDA, MD 20814  
Facility ID: 1603603597  
Cert Number: 826921  
Unit ID: 10125  
Inspection Date: 04/29/2018  
Limit Date: Not reported  
Invalid: Not reported  
Company No: 13773  
Company Name: Not reported  
ReInspection Date: Not reported  
Option: BETHESDA, MD 20814  
Inspection Category: Full Risk Reduction Standard Dust Inspection  
Pass/Fail: P  
Inspector Number: 13775  
Inspector Name: Not reported  
Property Number: 1603603597

Map ID  
Direction  
Distance  
Elevation

MAP FINDINGS

Site

Database(s)

EDR ID Number  
EPA ID Number

**KP1583**  
**SSW**      **5225 POOKS HILL ROAD**  
**1/8-1/4**      **BETHESDA, MD 20814**  
**0.179 mi.**  
**945 ft.**      **Site 86 of 266 in cluster KP**

**MD LEAD**      **S121710079**  
                         **N/A**

**Actual:**      MD LEAD:  
**309 ft.**      Name:      Not reported  
**Focus Map:**      Address:      5225 POOKS HILL ROAD  
**9**      City,State,Zip:      BETHESDA, MD 20814  
                         Facility ID:      160703601918  
                         Cert Number:      801638  
                         Unit ID:      4035  
                         Inspection Date:      02/05/2018  
                         Limit Date:      Not reported  
                         Invalid:      Not reported  
                         Company No:      14830  
                         Company Name:      Not reported  
                         ReInspection Date:      Not reported  
                         Option:      BETHESDA, MD 20814  
                         Inspection Category:      Full Risk Reduction Standard Dust Inspection  
                         Pass/Fail:      P  
                         Inspector Number:      14829  
                         Inspector Name:      Not reported  
                         Property Number:      160703601918

**KP1584**  
**SSW**      **5225 POOKS HILL ROAD**  
**1/8-1/4**      **BETHESDA, MD 20814**  
**0.179 mi.**  
**945 ft.**      **Site 87 of 266 in cluster KP**

**MD LEAD**      **S121710085**  
                         **N/A**

**Actual:**      MD LEAD:  
**309 ft.**      Name:      Not reported  
**Focus Map:**      Address:      5225 POOKS HILL ROAD  
**9**      City,State,Zip:      BETHESDA, MD 20814  
                         Facility ID:      160703602445  
                         Cert Number:      756628  
                         Unit ID:      306S  
                         Inspection Date:      07/22/2016  
                         Limit Date:      Not reported  
                         Invalid:      Not reported  
                         Company No:      4583  
                         Company Name:      Alban Home Inspection Services, Inc.  
                         ReInspection Date:      / /  
                         Option:      BETHESDA, MD 20814  
                         Inspection Category:      Full Risk Reduction Standard Dust Inspection  
                         Pass/Fail:      P  
                         Inspector Number:      12973  
                         Inspector Name:      Hambley Bradley Allen  
                         Property Number:      160703602445

                         Name:      Not reported  
                         Address:      5225 POOKS HILL ROAD  
                         City,State,Zip:      BETHESDA, MD 20814  
                         Facility ID:      160703602445  
                         Cert Number:      738333  
                         Unit ID:      306  
                         Inspection Date:      03/25/2016  
                         Limit Date:      Not reported

Map ID  
Direction  
Distance  
Elevation

MAP FINDINGS

Site

Database(s)

EDR ID Number  
EPA ID Number

(Continued)

S121710085

Invalid: Not reported  
Company No: 4583  
Company Name: Alban Home Inspection Services, Inc.  
ReInspection Date: / /  
Option: BETHESDA, MD 20814  
Inspection Category: Full Risk Reduction Standard Dust Inspection  
Pass/Fail: P  
Inspector Number: 5051  
Inspector Name: Satterfield Quintin D  
Property Number: 160703602445

KP1585

SSW

1/8-1/4

0.179 mi.

945 ft.

5225 POOKS HILL RD  
BETHESDA, MD 20814

Site 88 of 266 in cluster KP

MD LEAD

S121710133

N/A

Actual:

309 ft.

Focus Map:  
9

MD LEAD:

Name: Not reported  
Address: 5225 POOKS HILL RD  
City,State,Zip: BETHESDA, MD 20814  
Facility ID: 160703609297  
Cert Number: 666859  
Unit ID: 1414N  
Inspection Date: 01/08/2015  
Limit Date: Not reported  
Invalid: F  
Company No: 14448  
Company Name: Earth Inspections, LLC  
ReInspection Date: / /  
Option: BETHESDA, MD 20814  
Inspection Category: Full Risk Reduction Standard Dust Inspection  
Pass/Fail: P  
Inspector Number: 14604  
Inspector Name: Faygenblat Edward  
Property Number: 160703609297

KP1586

SSW

1/8-1/4

0.179 mi.

945 ft.

5225 POOKSHILL RD  
BETHESDA, MD 20814

Site 89 of 266 in cluster KP

MD LEAD

S121710116

N/A

Actual:

309 ft.

Focus Map:  
9

MD LEAD:

Name: Not reported  
Address: 5225 POOKSHILL RD  
City,State,Zip: BETHESDA, MD 20814  
Facility ID: 160703607425  
Cert Number: 671064  
Unit ID: 604N  
Inspection Date: 04/08/2016  
Limit Date: Not reported  
Invalid: Not reported  
Company No: 5503  
Company Name: INTECH Solutions, Inc.  
ReInspection Date: / /

Map ID  
Direction  
Distance  
Elevation

MAP FINDINGS

Site

Database(s)

EDR ID Number  
EPA ID Number

(Continued)

S121710116

Option: Full Lead Free  
Inspection Category: Lead Free  
Pass/Fail: P  
Inspector Number: 4615  
Inspector Name: Lowe Phillip A  
Property Number: 160703607425

KP1587  
SSW  
1/8-1/4  
0.179 mi.  
945 ft.

5225 POOKS HILL RD  
BETHESDA, MD 20814

Site 90 of 266 in cluster KP

MD LEAD S121036094  
N/A

Actual:  
309 ft.

Focus Map:  
9

MD LEAD:  
Name: Not reported  
Address: 5225 POOKS HILL RD  
City,State,Zip: BETHESDA, MD 20814  
Facility ID: 0703610822  
Cert Number: 785186  
Unit ID: 1522 N  
Inspection Date: 02/26/2017  
Limit Date: Not reported  
Invalid: Not reported  
Company No: 15390  
Company Name: #01 Lead Free Certifications  
ReInspection Date: / /  
Option: Full Lead Free  
Inspection Category: Lead Free  
Pass/Fail: P  
Inspector Number: 15391  
Inspector Name: Schunick Jory Landay  
Property Number: 0703610822

KP1588  
SSW  
1/8-1/4  
0.179 mi.  
945 ft.

5225 POOKSHILL ROAD  
BETHESDA, MD 20814

Site 91 of 266 in cluster KP

MD LEAD S121710083  
N/A

Actual:  
309 ft.

Focus Map:  
9

MD LEAD:  
Name: Not reported  
Address: 5225 POOKSHILL ROAD  
City,State,Zip: BETHESDA, MD 20814  
Facility ID: 160703602354  
Cert Number: 706842  
Unit ID: 1205S  
Inspection Date: 10/02/2015  
Limit Date: Not reported  
Invalid: Not reported  
Company No: 5503  
Company Name: INTECH Solutions, Inc.  
ReInspection Date: / /  
Option: Full Lead Free  
Inspection Category: Lead Free  
Pass/Fail: P  
Inspector Number: 4615

Map ID  
Direction  
Distance  
Elevation

MAP FINDINGS

Site

Database(s)

EDR ID Number  
EPA ID Number

(Continued)

S121710083

Inspector Name: Lowe Phillip A  
Property Number: 160703602354

KP1589  
SSW  
1/8-1/4  
0.179 mi.  
945 ft.

5225 POOKS HILL ROAD  
BETHESDA, MD 20814  
Site 92 of 266 in cluster KP

MD LEAD S121041598  
N/A

Actual:  
309 ft.

Focus Map:  
9

MD LEAD:  
Name: Not reported  
Address: 5225 POOKS HILL ROAD  
City,State,Zip: BETHESDA, MD 20814  
Facility ID: 160703607482  
Cert Number: 762726  
Unit ID: 1204N  
Inspection Date: 09/24/2016  
Limit Date: Not reported  
Invalid: Not reported  
Company No: 11267  
Company Name: Rajesh R. Dave  
ReInspection Date: / /  
Option: BETHESDA, MD 20814  
Inspection Category: Full Risk Reduction Standard Dust Inspection  
Pass/Fail: P  
Inspector Number: 11268  
Inspector Name: Dave Rajesh R. R  
Property Number: 160703607482

KP1590  
SSW  
1/8-1/4  
0.179 mi.  
945 ft.

5225 POOKS HILL RD  
BETHESDA, MD 20814  
Site 93 of 266 in cluster KP

MD LEAD S121710140  
N/A

Actual:  
309 ft.

Focus Map:  
9

MD LEAD:  
Name: Not reported  
Address: 5225 POOKS HILL RD  
City,State,Zip: BETHESDA, MD 20814  
Facility ID: 160703609801  
Cert Number: 742729  
Unit ID: 917 919 NORTH  
Inspection Date: 07/12/2016  
Limit Date: Not reported  
Invalid: Not reported  
Company No: 5503  
Company Name: INTECH Solutions, Inc.  
ReInspection Date: / /  
Option: Full Lead Free  
Inspection Category: Lead Free  
Pass/Fail: P  
Inspector Number: 4615  
Inspector Name: Lowe Phillip A  
Property Number: 160703609801

Map ID  
Direction  
Distance  
Elevation

MAP FINDINGS

Site

Database(s)

EDR ID Number  
EPA ID Number

**KP1591**  
**SSW**      **5225 POOK HILL RD**  
**1/8-1/4**    **BETHESDA, MD 20814**  
**0.179 mi.**  
**945 ft.**    **Site 94 of 266 in cluster KP**

**MD LEAD**    **S121040594**  
                  **N/A**

**Actual:**      MD LEAD:  
**309 ft.**      Name:                      Not reported  
**Focus Map:**    Address:                      5225 POOK HILL RD  
**9**              City,State,Zip:              BETHESDA, MD 20814  
                  Facility ID:                1603604991  
                  Cert Number:                761246  
                  Unit ID:                    420 SOUTH  
                  Inspection Date:           10/26/2016  
                  Limit Date:                Not reported  
                  Invalid:                   Not reported  
                  Company No:              4014  
                  Company Name:            Whitehall Associates, Inc.  
                  ReInspection Date:    / /  
                  Option:                   Full Lead Free  
                  Inspection Category:    Lead Free  
                  Pass/Fail:                P  
                  Inspector Number:           4573  
                  Inspector Name:            Hanson Buford  
                  Property Number:        1603604991

**KP1592**  
**SSW**      **5225 POOKS HILL ROAD**  
**1/8-1/4**    **BETHESDA, MD 20814**  
**0.179 mi.**  
**945 ft.**    **Site 95 of 266 in cluster KP**

**MD LEAD**    **S121024625**  
                  **N/A**

**Actual:**      MD LEAD:  
**309 ft.**      Name:                      Not reported  
**Focus Map:**    Address:                      5225 POOKS HILL ROAD  
**9**              City,State,Zip:              BETHESDA, MD 20814  
                  Facility ID:                0103601714  
                  Cert Number:                785153  
                  Unit ID:                    202S  
                  Inspection Date:           12/08/2016  
                  Limit Date:                Not reported  
                  Invalid:                   Not reported  
                  Company No:              15390  
                  Company Name:            #01 Lead Free Certifications  
                  ReInspection Date:    / /  
                  Option:                   Full Lead Free  
                  Inspection Category:    Lead Free  
                  Pass/Fail:                P  
                  Inspector Number:           15391  
                  Inspector Name:            Schunick Jory Landay  
                  Property Number:        0103601714



Map ID  
Direction  
Distance  
Elevation

MAP FINDINGS

Site

Database(s)

EDR ID Number  
EPA ID Number

**KP1593**  
**SSW**      **5225 POOKS HILL RD**  
**1/8-1/4**    **BETHESDA, MD 20814**  
**0.179 mi.**  
**945 ft.**     **Site 96 of 266 in cluster KP**

**MD LEAD**    **S121710148**  
                  **N/A**

**Actual:**        MD LEAD:  
**309 ft.**        Name:            Not reported  
**Focus Map:**    Address:        5225 POOKS HILL RD  
**9**              City,State,Zip:    BETHESDA, MD 20814  
                  Facility ID:     160703610308  
                  Cert Number:    706837  
                  Unit ID:        220N  
                  Inspection Date: 09/23/2015  
                  Limit Date:     Not reported  
                  Invalid:        Not reported  
                  Company No:    5503  
                  Company Name: INTECH Solutions, Inc.  
                  ReInspection Date: / /  
                  Option:        Full Lead Free  
                  Inspection Category: Lead Free  
                  Pass/Fail:    P  
                  Inspector Number: 4615  
                  Inspector Name: Lowe Phillip A  
                  Property Number: 160703610308

**KP1594**  
**SSW**      **5225 POOKSHILL ROAD**  
**1/8-1/4**    **BETHESDA, MD 20815**  
**0.179 mi.**  
**945 ft.**     **Site 97 of 266 in cluster KP**

**MD LEAD**    **S121710161**  
                  **N/A**

**Actual:**        MD LEAD:  
**309 ft.**        Name:            Not reported  
**Focus Map:**    Address:        5225 POOKSHILL ROAD  
**9**              City,State,Zip:    BETHESDA, MD 20815  
                  Facility ID:     1607036D1997  
                  Cert Number:    706843  
                  Unit ID:        1203SOUTH  
                  Inspection Date: 10/07/2015  
                  Limit Date:     Not reported  
                  Invalid:        Not reported  
                  Company No:    5503  
                  Company Name: INTECH Solutions, Inc.  
                  ReInspection Date: / /  
                  Option:        Full Lead Free  
                  Inspection Category: Lead Free  
                  Pass/Fail:    P  
                  Inspector Number: 4615  
                  Inspector Name: Lowe Phillip A  
                  Property Number: 1607036D1997

Map ID  
Direction  
Distance  
Elevation

MAP FINDINGS

Site

Database(s)

EDR ID Number  
EPA ID Number

**KP1595**  
**SSW**      **5225 POOKS HILL ROAD**  
**1/8-1/4**    **BETHESDA, MD 20814**  
**0.179 mi.**  
**945 ft.**    **Site 98 of 266 in cluster KP**

**MD LEAD**    **S121381598**  
                  **N/A**

**Actual:**      MD LEAD:  
**309 ft.**      Name:                      Not reported  
**Focus Map:**    Address:                      5225 POOKS HILL ROAD  
**9**              City,State,Zip:              BETHESDA, MD 20814  
                  Facility ID:                160703609470  
                  Cert Number:                783543  
                  Unit ID:                    1315 NORTH  
                  Inspection Date:           08/21/2017  
                  Limit Date:                Not reported  
                  Invalid:                    Not reported  
                  Company No:               5503  
                  Company Name:           INTECH Solutions, Inc.  
                  ReInspection Date:    / /  
                  Option:                    Full Lead Free  
                  Inspection Category:    Lead Free  
                  Pass/Fail:                P  
                  Inspector Number:           4615  
                  Inspector Name:           Lowe Phillip A  
                  Property Number:          160703609470

**KP1596**  
**SSW**      **5225 POOKS HILL**  
**1/8-1/4**    **BETHESDA, MD 20814**  
**0.179 mi.**  
**945 ft.**    **Site 99 of 266 in cluster KP**

**MD LEAD**    **S121709772**  
                  **N/A**

**Actual:**      MD LEAD:  
**309 ft.**      Name:                      Not reported  
**Focus Map:**    Address:                      5225 POOKS HILL  
**9**              City,State,Zip:              BETHESDA, MD 20814  
                  Facility ID:                1603609617  
                  Cert Number:                696181  
                  Unit ID:                    916 NORTH  
                  Inspection Date:           06/03/2015  
                  Limit Date:                Not reported  
                  Invalid:                    Not reported  
                  Company No:               14214  
                  Company Name:           Thorough Property Services LLC  
                  ReInspection Date:    / /  
                  Option:                    BETHESDA, MD 20814  
                  Inspection Category:    Full Risk Reduction Standard Dust Inspection  
                  Pass/Fail:                P  
                  Inspector Number:           14212  
                  Inspector Name:           Lee, Sr. Tab Duranda  
                  Property Number:          1603609617

Map ID  
Direction  
Distance  
Elevation

MAP FINDINGS

Site

Database(s)

EDR ID Number  
EPA ID Number

**KP1597**  
**SSW**  
**1/8-1/4**  
**0.179 mi.**  
**945 ft.**

**5225 POOKS HILL RD**  
**BETHESDA, MD 20814**  
**Site 100 of 266 in cluster KP**

**MD LEAD S121710121**  
**N/A**

**Actual:**  
**309 ft.**

**MD LEAD:**

**Focus Map:**  
**9**

Name: Not reported  
Address: 5225 POOKS HILL RD  
City,State,Zip: BETHESDA, MD 20814  
Facility ID: 160703608054  
Cert Number: 721590  
Unit ID: 1507N  
Inspection Date: 09/01/2015  
Limit Date: Not reported  
Invalid: Not reported  
Company No: 14778  
Company Name: Dennis V. Fosket  
ReInspection Date: / /  
Option: BETHESDA, MD 20814  
Inspection Category: Full Risk Reduction Standard Dust Inspection  
Pass/Fail: P  
Inspector Number: 14776  
Inspector Name: Fosket Dennis V.  
Property Number: 160703608054

**KP1598**  
**SSW**  
**1/8-1/4**  
**0.179 mi.**  
**945 ft.**

**5225 POOKS HILL RD**  
**BETHESDA, MD 20814**  
**Site 101 of 266 in cluster KP**

**MD LEAD S121710524**  
**N/A**

**Actual:**  
**309 ft.**

**MD LEAD:**

**Focus Map:**  
**9**

Name: Not reported  
Address: 5225 POOKS HILL RD  
City,State,Zip: BETHESDA, MD 20814  
Facility ID: 163605506  
Cert Number: 685706  
Unit ID: 1722 SOUTH  
Inspection Date: 12/23/2014  
Limit Date: Not reported  
Invalid: F  
Company No: 4014  
Company Name: Whitehall Associates, Inc.  
ReInspection Date: / /  
Option: Full Lead Free  
Inspection Category: Lead Free  
Pass/Fail: P  
Inspector Number: 4573  
Inspector Name: Hanson Buford  
Property Number: 163605506

Map ID  
Direction  
Distance  
Elevation

MAP FINDINGS

Site

Database(s)

EDR ID Number  
EPA ID Number

**KP1599**

**SSW**

**1/8-1/4**

**0.179 mi.**

**945 ft.**

**5225 POOKS HILL RD  
BETHESDA, MD 20817**

**Site 102 of 266 in cluster KP**

**MD LEAD**

**S121710529**

**N/A**

**Actual:**

**309 ft.**

**Focus Map:  
9**

**MD LEAD:**

Name: Not reported  
Address: 5225 POOKS HILL RD  
City,State,Zip: BETHESDA, MD 20817  
Facility ID: 163607700  
Cert Number: 685718  
Unit ID: 1605 NORTH  
Inspection Date: 12/22/2014  
Limit Date: Not reported  
Invalid: F  
Company No: 4014  
Company Name: Whitehall Associates, Inc.  
ReInspection Date: / /  
Option: Full Lead Free  
Inspection Category: Lead Free  
Pass/Fail: P  
Inspector Number: 4573  
Inspector Name: Hanson Buford  
Property Number: 163607700

**KP1600**

**SSW**

**1/8-1/4**

**0.179 mi.**

**945 ft.**

**5225 POOKS HILL ROAD  
BETHESDA, MD 20814**

**Site 103 of 266 in cluster KP**

**MD LEAD**

**S121041610**

**N/A**

**Actual:**

**309 ft.**

**Focus Map:  
9**

**MD LEAD:**

Name: Not reported  
Address: 5225 POOKS HILL ROAD  
City,State,Zip: BETHESDA, MD 20814  
Facility ID: 160703610742  
Cert Number: 783520  
Unit ID: 722N  
Inspection Date: 06/17/2017  
Limit Date: Not reported  
Invalid: Not reported  
Company No: 5503  
Company Name: INTECH Solutions, Inc.  
ReInspection Date: / /  
Option: Full Lead Free  
Inspection Category: Lead Free  
Pass/Fail: P  
Inspector Number: 4615  
Inspector Name: Lowe Phillip A  
Property Number: 160703610742

Map ID  
Direction  
Distance  
Elevation

MAP FINDINGS

Site

Database(s)

EDR ID Number  
EPA ID Number

**KP1601**  
**SSW**      **5225 POOKS HILL RD**  
**1/8-1/4**      **BETHESDA, MD 20814**  
**0.179 mi.**  
**945 ft.**      **Site 104 of 266 in cluster KP**

**MD LEAD**      **S121707186**  
                         **N/A**

**Actual:**      MD LEAD:  
**309 ft.**      Name:      Not reported  
**Focus Map:**      Address:      5225 POOKS HILL RD  
**9**      City,State,Zip:      BETHESDA, MD 20814  
                         Facility ID:      03605095  
                         Cert Number:      721559  
                         Unit ID:      14205  
                         Inspection Date:      07/16/2015  
                         Limit Date:      Not reported  
                         Invalid:      Not reported  
                         Company No:      14778  
                         Company Name:      Dennis V. Fosket  
                         ReInspection Date:      / /  
                         Option:      BETHESDA, MD 20814  
                         Inspection Category:      Full Risk Reduction Standard Dust Inspection  
                         Pass/Fail:      P  
                         Inspector Number:      14776  
                         Inspector Name:      Fosket Dennis V.  
                         Property Number:      03605095

**KP1602**  
**SSW**      **5225 POOKS HILL ROAD**  
**1/8-1/4**      **BETHESDA, MD 20814**  
**0.179 mi.**  
**945 ft.**      **Site 105 of 266 in cluster KP**

**MD LEAD**      **S121710153**  
                         **N/A**

**Actual:**      MD LEAD:  
**309 ft.**      Name:      Not reported  
**Focus Map:**      Address:      5225 POOKS HILL ROAD  
**9**      City,State,Zip:      BETHESDA, MD 20814  
                         Facility ID:      160703610800  
                         Cert Number:      718926  
                         Unit ID:      1322 N  
                         Inspection Date:      12/02/2015  
                         Limit Date:      Not reported  
                         Invalid:      Not reported  
                         Company No:      7725  
                         Company Name:      Professional Environmental Services  
                         ReInspection Date:      / /  
                         Option:      BETHESDA, MD 20814  
                         Inspection Category:      Full Risk Reduction Standard Dust Inspection  
                         Pass/Fail:      P  
                         Inspector Number:      3485  
                         Inspector Name:      Smiler Hal  
                         Property Number:      160703610800

                         Name:      Not reported  
                         Address:      5225 POOKS HILL ROAD  
                         City,State,Zip:      BETHESDA, MD 20814  
                         Facility ID:      160703610800  
                         Cert Number:      802807  
                         Unit ID:      1322N  
                         Inspection Date:      01/05/2018  
                         Limit Date:      Not reported

Map ID  
Direction  
Distance  
Elevation

MAP FINDINGS

Site

Database(s)

EDR ID Number  
EPA ID Number

(Continued)

S121710153

Invalid: Not reported  
Company No: 7725  
Company Name: Not reported  
ReInspection Date: Not reported  
Option: BETHESDA, MD 20814  
Inspection Category: Full Risk Reduction Standard Dust Inspection  
Pass/Fail: P  
Inspector Number: 3485  
Inspector Name: Not reported  
Property Number: 160703610800

KP1603

SSW

1/8-1/4

0.179 mi.

945 ft.

5225 POOKS HILL RD  
BETHESDA, MD 20814

Site 106 of 266 in cluster KP

MD LEAD

S121710128

N/A

Actual:

309 ft.

Focus Map:  
9

MD LEAD:

Name: Not reported  
Address: 5225 POOKS HILL RD  
City,State,Zip: BETHESDA, MD 20814  
Facility ID: 160703608806  
Cert Number: 739080  
Unit ID: 1811 N  
Inspection Date: 04/29/2016  
Limit Date: Not reported  
Invalid: Not reported  
Company No: 15667  
Company Name: Annapolis Lead Service, LLC  
ReInspection Date: / /  
Option: BETHESDA, MD 20814  
Inspection Category: Full Risk Reduction Standard Dust Inspection  
Pass/Fail: P  
Inspector Number: 14548  
Inspector Name: Jones Tyler Malloy  
Property Number: 160703608806

KP1604

SSW

1/8-1/4

0.179 mi.

945 ft.

5225 POOKS HILL ROAD  
BETHESDA, MD 20814

Site 107 of 266 in cluster KP

MD LEAD

S122443642

N/A

Actual:

309 ft.

Focus Map:  
9

MD LEAD:

Name: Not reported  
Address: 5225 POOKS HILL ROAD  
City,State,Zip: BETHESDA, MD 20814  
Facility ID: 160703607790  
Cert Number: 805468  
Unit ID: 706N  
Inspection Date: 04/19/2018  
Limit Date: Not reported  
Invalid: Not reported  
Company No: 15504  
Company Name: Not reported  
ReInspection Date: Not reported

Map ID  
Direction  
Distance  
Elevation

MAP FINDINGS

Site

Database(s)

EDR ID Number  
EPA ID Number

(Continued)

S122443642

Option: BETHESDA, MD 20814  
Inspection Category: Full Risk Reduction Standard Dust Inspection  
Pass/Fail: P  
Inspector Number: 15503  
Inspector Name: Not reported  
Property Number: 160703607790

KP1605

SSW

5225 POOKS HILL RD

1/8-1/4

BETHESDA, MD 20814

0.179 mi.

945 ft.

Site 108 of 266 in cluster KP

MD LEAD

S121710519

N/A

Actual:

309 ft.

MD LEAD:

Focus Map:

9

Name: Not reported  
Address: 5225 POOKS HILL RD  
City,State,Zip: BETHESDA, MD 20814  
Facility ID: 163603861  
Cert Number: 685713  
Unit ID: 214 SOUTH  
Inspection Date: 12/22/2014  
Limit Date: Not reported  
Invalid: F  
Company No: 4014  
Company Name: Whitehall Associates, Inc.  
ReInspection Date: / /  
Option: Full Lead Free  
Inspection Category: Lead Free  
Pass/Fail: P  
Inspector Number: 4573  
Inspector Name: Hanson Buford  
Property Number: 163603861

KP1606

SSW

5225 POOKS HILL ROAD

1/8-1/4

BETHESDA, MD 20814

0.179 mi.

945 ft.

Site 109 of 266 in cluster KP

MD LEAD

S121381597

N/A

Actual:

309 ft.

MD LEAD:

Focus Map:

9

Name: Not reported  
Address: 5225 POOKS HILL ROAD  
City,State,Zip: BETHESDA, MD 20814  
Facility ID: 160703607540  
Cert Number: 817923  
Unit ID: 1804 N  
Inspection Date: 11/28/2017  
Limit Date: Not reported  
Invalid: Not reported  
Company No: 4014  
Company Name: Whitehall Associates, Inc.  
ReInspection Date: / /  
Option: Full Lead Free  
Inspection Category: Lead Free  
Pass/Fail: P  
Inspector Number: 4573

Map ID  
Direction  
Distance  
Elevation

MAP FINDINGS

Site

Database(s)

EDR ID Number  
EPA ID Number

(Continued)

S121381597

Inspector Name: Hanson Buford  
Property Number: 160703607540

KP1607  
SSW  
1/8-1/4  
0.179 mi.  
945 ft.

5225 POOKS HILL RD  
BETHESDA, MD 20814  
Site 110 of 266 in cluster KP

MD LEAD S121708613  
N/A

Actual:  
309 ft.

Focus Map:  
9

MD LEAD:  
Name: Not reported  
Address: 5225 POOKS HILL RD  
City,State,Zip: BETHESDA, MD 20814  
Facility ID: 0703607766  
Cert Number: 698315  
Unit ID: 406N  
Inspection Date: 10/24/2015  
Limit Date: Not reported  
Invalid: Not reported  
Company No: 14778  
Company Name: Dennis V. Fosket  
ReInspection Date: / /  
Option: BETHESDA, MD 20814  
Inspection Category: Full Risk Reduction Standard Dust Inspection  
Pass/Fail: P  
Inspector Number: 14776  
Inspector Name: Fosket Dennis V.  
Property Number: 0703607766

KP1608  
SSW  
1/8-1/4  
0.179 mi.  
945 ft.

5225 POOKS HILL ROAD  
BETHESDA, MD 20814  
Site 111 of 266 in cluster KP

MD LEAD S121041593  
N/A

Actual:  
309 ft.

Focus Map:  
9

MD LEAD:  
Name: Not reported  
Address: 5225 POOKS HILL ROAD  
City,State,Zip: BETHESDA, MD 20814  
Facility ID: 160703604637  
Cert Number: 796857  
Unit ID: 6185  
Inspection Date: 12/14/2016  
Limit Date: Not reported  
Invalid: Not reported  
Company No: 8817  
Company Name: Air, Land and Water Engineering, Inc.  
ReInspection Date: / /  
Option: BETHESDA, MD 20814  
Inspection Category: Lead Free Limited Interior Only - Recertification Required in 2 years  
Pass/Fail: P  
Inspector Number: 15145  
Inspector Name: Heintz Keegan  
Property Number: 160703604637



Map ID  
Direction  
Distance  
Elevation

MAP FINDINGS

Site

Database(s)

EDR ID Number  
EPA ID Number

**KP1609**

**SSW**

**1/8-1/4**

**0.179 mi.**

**945 ft.**

**5225 POOKS HILL RD  
BETHESDA, MD 20814**

**Site 112 of 266 in cluster KP**

**MD LEAD**

**S121381592**

**N/A**

**Actual:**

**309 ft.**

**Focus Map:  
9**

**MD LEAD:**

Name: Not reported  
Address: 5225 POOKS HILL RD  
City,State,Zip: BETHESDA, MD 20814  
Facility ID: 160703604001  
Cert Number: 749090  
Unit ID: 1614S  
Inspection Date: 08/08/2016  
Limit Date: Not reported  
Invalid: Not reported  
Company No: 7725  
Company Name: Professional Environmental Services  
ReInspection Date: / /  
Option: BETHESDA, MD 20814  
Inspection Category: Full Risk Reduction Standard Dust Inspection  
Pass/Fail: P  
Inspector Number: 3485  
Inspector Name: Smiler Hal  
Property Number: 160703604001

**KP1610**

**SSW**

**1/8-1/4**

**0.179 mi.**

**945 ft.**

**5225 POOKS HILL ROAD  
BETHESDA, MD 20814**

**Site 113 of 266 in cluster KP**

**MD LEAD**

**S125417925**

**N/A**

**Actual:**

**309 ft.**

**Focus Map:  
9**

**MD LEAD:**

Name: Not reported  
Address: 5225 POOKS HILL ROAD  
City,State,Zip: BETHESDA, MD 20814  
Facility ID: 160703611314  
Cert Number: 860704  
Unit ID: 625N  
Inspection Date: 04/22/2019  
Limit Date: 1899-12-30 00:00:00  
Invalid: Not reported  
Company No: 15867  
Company Name: Not reported  
ReInspection Date: Not reported  
Option: BETHESDA, MD 20814  
Inspection Category: Full Risk Reduction Standard Dust Inspection  
Pass/Fail: P  
Inspector Number: 15868  
Inspector Name: Not reported  
Property Number: 160703611314

Map ID  
Direction  
Distance  
Elevation

MAP FINDINGS

Site

Database(s)

EDR ID Number  
EPA ID Number

**KP1611**  
**SSW**  
**1/8-1/4**  
**0.179 mi.**  
**945 ft.**

**5225 POOKS HILL RD**  
**BETHESDA, MD 20817**  
  
**Site 114 of 266 in cluster KP**

**MD LEAD S121710518**  
**N/A**

**Actual:**  
**309 ft.**

**MD LEAD:**

**Focus Map:**  
**9**

Name: Not reported  
Address: 5225 POOKS HILL RD  
City,State,Zip: BETHESDA, MD 20817  
Facility ID: 163602992  
Cert Number: 676448  
Unit ID: 409 SOUTH  
Inspection Date: 12/22/2014  
Limit Date: Not reported  
Invalid: F  
Company No: 4014  
Company Name: Whitehall Associates, Inc.  
ReInspection Date: / /  
Option: Full Lead Free  
Inspection Category: Lead Free  
Pass/Fail: P  
Inspector Number: 4573  
Inspector Name: Hanson Buford  
Property Number: 163602992

**KP1612**  
**SSW**  
**1/8-1/4**  
**0.179 mi.**  
**945 ft.**

**5225 POOKS HILL RD**  
**BETHESDA, MD 20814**  
  
**Site 115 of 266 in cluster KP**

**MD LEAD S121710534**  
**N/A**

**Actual:**  
**309 ft.**

**MD LEAD:**

**Focus Map:**  
**9**

Name: Not reported  
Address: 5225 POOKS HILL RD  
City,State,Zip: BETHESDA, MD 20814  
Facility ID: 163610480  
Cert Number: 685712  
Unit ID: 121 NORTH  
Inspection Date: 12/22/2014  
Limit Date: Not reported  
Invalid: F  
Company No: 4014  
Company Name: Whitehall Associates, Inc.  
ReInspection Date: / /  
Option: Full Lead Free  
Inspection Category: Lead Free  
Pass/Fail: P  
Inspector Number: 4573  
Inspector Name: Hanson Buford  
Property Number: 163610480

Map ID  
Direction  
Distance  
Elevation

MAP FINDINGS

Site

Database(s)

EDR ID Number  
EPA ID Number

**KP1613**  
**SSW**      **5225 POOKS HILL ROAD**  
**1/8-1/4**    **BETHESDA, MD 20814**  
**0.179 mi.**  
**945 ft.**    **Site 116 of 266 in cluster KP**

**MD LEAD**    **S125417915**  
                  **N/A**

**Actual:**      MD LEAD:  
**309 ft.**      Name:                      Not reported  
**Focus Map:**    Address:                      5225 POOKS HILL ROAD  
**9**              City,State,Zip:              BETHESDA, MD 20814  
                  Facility ID:                160703602310  
                  Cert Number:                867103  
                  Unit ID:                    8055  
                  Inspection Date:           06/12/2019  
                  Limit Date:                1899-12-30 00:00:00  
                  Invalid:                    Not reported  
                  Company No:               16381  
                  Company Name:            Not reported  
                  ReInspection Date:       Not reported  
                  Option:                    BETHESDA, MD 20814  
                  Inspection Category:   Full Risk Reduction Standard Dust Inspection  
                  Pass/Fail:                P  
                  Inspector Number:        14212  
                  Inspector Name:            Not reported  
                  Property Number:        160703602310

**KP1614**  
**SSW**      **5225 POOKS HILL RD**  
**1/8-1/4**    **BETHESDA, MD 20814**  
**0.179 mi.**  
**945 ft.**    **Site 117 of 266 in cluster KP**

**MD LEAD**    **S121708604**  
                  **N/A**

**Actual:**      MD LEAD:  
**309 ft.**      Name:                      Not reported  
**Focus Map:**    Address:                      5225 POOKS HILL RD  
**9**              City,State,Zip:              BETHESDA, MD 20814  
                  Facility ID:                0703605552  
                  Cert Number:                671471  
                  Unit ID:                    323S  
                  Inspection Date:           04/28/2016  
                  Limit Date:                Not reported  
                  Invalid:                    Not reported  
                  Company No:               14778  
                  Company Name:            Dennis V. Fosket  
                  ReInspection Date:       / /  
                  Option:                    BETHESDA, MD 20814  
                  Inspection Category:   Full Risk Reduction Standard Dust Inspection  
                  Pass/Fail:                P  
                  Inspector Number:        14776  
                  Inspector Name:            Fosket Dennis V.  
                  Property Number:        0703605552

Map ID  
Direction  
Distance  
Elevation

MAP FINDINGS

Site

Database(s)

EDR ID Number  
EPA ID Number

**KP1615**  
**SSW**      **5225 POOKS HILL RD**  
**1/8-1/4**    **BETHESDA, MD 20814**  
**0.179 mi.**  
**945 ft.**    **Site 118 of 266 in cluster KP**

**MD LEAD**    **S121708601**  
                  **N/A**

**Actual:**      MD LEAD:  
**309 ft.**      Name:                      Not reported  
**Focus Map:**    Address:                      5225 POOKS HILL RD  
**9**              City,State,Zip:              BETHESDA, MD 20814  
                  Facility ID:                0703604934  
                  Cert Number:                671479  
                  Unit ID:                      1719S  
                  Inspection Date:              05/17/2016  
                  Limit Date:                Not reported  
                  Invalid:                    Not reported  
                  Company No:                14778  
                  Company Name:              Dennis V. Fosket  
                  ReInspection Date:            / /  
                  Option:                    BETHESDA, MD 20814  
                  Inspection Category:            Full Risk Reduction Standard Dust Inspection  
                  Pass/Fail:                P  
                  Inspector Number:              14776  
                  Inspector Name:              Fosket Dennis V.  
                  Property Number:              0703604934

**KP1616**  
**SSW**      **5225 POOKS HILL ROAD S**  
**1/8-1/4**    **BETHESDA, MD 20814**  
**0.179 mi.**  
**945 ft.**    **Site 119 of 266 in cluster KP**

**MD LEAD**    **S125417694**  
                  **N/A**

**Actual:**      MD LEAD:  
**309 ft.**      Name:                      Not reported  
**Focus Map:**    Address:                      5225 POOKS HILL ROAD S  
**9**              City,State,Zip:              BETHESDA, MD 20814  
                  Facility ID:                1603610310  
                  Cert Number:                867105  
                  Unit ID:                      325  
                  Inspection Date:              06/15/2019  
                  Limit Date:                1899-12-30 00:00:00  
                  Invalid:                    Not reported  
                  Company No:                16381  
                  Company Name:              Not reported  
                  ReInspection Date:            Not reported  
                  Option:                    BETHESDA, MD 20814  
                  Inspection Category:            Full Risk Reduction Standard Dust Inspection  
                  Pass/Fail:                P  
                  Inspector Number:              14212  
                  Inspector Name:              Not reported  
                  Property Number:              1603610310

Map ID  
Direction  
Distance  
Elevation

MAP FINDINGS

Site

Database(s)

EDR ID Number  
EPA ID Number

**KP1617**  
**SSW**      **5225 POOKS HILL RD**  
**1/8-1/4**    **BETHESDA, MD 20814**  
**0.179 mi.**  
**945 ft.**    **Site 120 of 266 in cluster KP**

**MD LEAD**    **S121710129**  
                  **N/A**

**Actual:**      MD LEAD:  
**309 ft.**      Name:                      Not reported  
**Focus Map:**    Address:                      5225 POOKS HILL RD  
**9**              City,State,Zip:              BETHESDA, MD 20814  
                  Facility ID:                160703609184  
                  Cert Number:                671917  
                  Unit ID:                    314N  
                  Inspection Date:           03/16/2016  
                  Limit Date:               Not reported  
                  Invalid:                  Not reported  
                  Company No:              11517  
                  Company Name:           East Coast Building Consultants  
                  ReInspection Date:    / /  
                  Option:                    BETHESDA, MD 20814  
                  Inspection Category:   Full Risk Reduction Standard Dust Inspection  
                  Pass/Fail:                P  
                  Inspector Number:        14058  
                  Inspector Name:          Jenkins Douglas Wilson W  
                  Property Number:        160703609184

**KP1618**  
**SSW**      **5225 POOKSHILL RD**  
**1/8-1/4**    **BETHESDA, MD 20814**  
**0.179 mi.**  
**945 ft.**    **Site 121 of 266 in cluster KP**

**MD LEAD**    **S121708614**  
                  **N/A**

**Actual:**      MD LEAD:  
**309 ft.**      Name:                      Not reported  
**Focus Map:**    Address:                      5225 POOKSHILL RD  
**9**              City,State,Zip:              BETHESDA, MD 20814  
                  Facility ID:                0703607961  
                  Cert Number:                681022  
                  Unit ID:                    607N  
                  Inspection Date:           05/07/2015  
                  Limit Date:               Not reported  
                  Invalid:                  Not reported  
                  Company No:              14778  
                  Company Name:           Dennis V. Fosket  
                  ReInspection Date:    / /  
                  Option:                    BETHESDA, MD 20814  
                  Inspection Category:   Full Risk Reduction Standard Dust Inspection  
                  Pass/Fail:                P  
                  Inspector Number:        14776  
                  Inspector Name:          Fosket Dennis V.  
                  Property Number:        0703607961

Map ID  
Direction  
Distance  
Elevation

MAP FINDINGS

Site

Database(s)

EDR ID Number  
EPA ID Number

**KP1619**  
**SSW** 5225 POOKS HILL ROAD  
**1/8-1/4** SOUTH BETHESDA, MD 20814  
**0.179 mi.**  
**945 ft.** Site 122 of 266 in cluster KP

**MD LEAD** **S121381595**  
**N/A**

**Actual:** MD LEAD:  
**309 ft.** Name: Not reported  
**Focus Map:** Address: 5225 POOKS HILL ROAD  
**9** City,State,Zip: SOUTH BETHESDA, MD 20814  
Facility ID: 160703604608  
Cert Number: 817924  
Unit ID: 318  
Inspection Date: 11/28/2017  
Limit Date: Not reported  
Invalid: Not reported  
Company No: 4014  
Company Name: Whitehall Associates, Inc.  
ReInspection Date: / /  
Option: Full Lead Free  
Inspection Category: Lead Free  
Pass/Fail: Not reported  
Inspector Number: 4573  
Inspector Name: Hanson Buford  
Property Number: 160703604608

**KP1620**  
**SSW** 5225 POOKS HILL RD  
**1/8-1/4** BETHESDA, MD 20814  
**0.179 mi.**  
**945 ft.** Site 123 of 266 in cluster KP

**MD LEAD** **S121708615**  
**N/A**

**Actual:** MD LEAD:  
**309 ft.** Name: Not reported  
**Focus Map:** Address: 5225 POOKS HILL RD  
**9** City,State,Zip: BETHESDA, MD 20814  
Facility ID: 0703608032  
Cert Number: 698317  
Unit ID: 1307N  
Inspection Date: 10/28/2015  
Limit Date: Not reported  
Invalid: Not reported  
Company No: 14778  
Company Name: Dennis V. Fosket  
ReInspection Date: / /  
Option: BETHESDA, MD 20814  
Inspection Category: Full Risk Reduction Standard Dust Inspection  
Pass/Fail: P  
Inspector Number: 14776  
Inspector Name: Fosket Dennis V.  
Property Number: 0703608032

Map ID  
Direction  
Distance  
Elevation

MAP FINDINGS

Site

Database(s)

EDR ID Number  
EPA ID Number

**KP1621**     **THE PROMENADE- UNIT #1728 SOUTH**  
**SSW**        **5225 POOKS HILL ROAD**  
**1/8-1/4**     **BETHESDA, MD 20814**  
**0.179 mi.**  
**945 ft.**     **Site 124 of 266 in cluster KP**

**MD ASBESTOS**     **S121458497**  
                              **N/A**

**Actual:**  
**309 ft.**

**Focus Map:**  
**9**

**ASBESTOS:**

Name: THE PROMENADE- UNIT #1728 SOUTH  
Address: 5225 POOKS HILL ROAD  
City,State,Zip: BETHESDA, MD 20814-  
Year: 2016  
Removal/Encapsulation/Demolition Start Date: 10/08/2016  
Removal/Encapsulation/Demolition End Date: 10/08/2016  
Days of the week worked: SAT  
Volume off facility Component (Cat I) not removed: 0 Cubic Yards  
Volume off facility Component (Cat I) not removed: 0 Cubic Yards  
Volume off facility Component (Cat II) not removed: 0 Cubic Yards  
Hours worked in a day: 0800-160  
Original or resubmit: O Origina  
Number of floors in building: 18  
Pipe Cat I not removed: 0 Linear Feet  
Pipe Cat II not removed: 0 Linear Feet  
Type of Building: Residence  
Contractor name: America Environmental  
Length of project: Not reported  
Type of project from notification form: S-N Non-NESHAP Renovation/Dem  
Volume off facility component Cat I non friable removed: 0 Cubic Yards  
Pipes Cat I non friable removed: 0 Linear Feet  
Surface area Cat I non friable removed: 0 Square Feet  
Volume off facility component, Cat II non friable removed: 0 Cubic Yards  
Pipe Cat II non friable removed: 0 Linear Feet  
Surface area Cat II non friable removed: 0 Square Feet  
Volume of facility component RACM removed: 0 Cubic Yards  
Pipes RACM removed: 0 Linear Feet  
Surface area RACM removed: 120 Square Feet  
Surface area Cat I not removed: 0 Square Feet  
Surface area Cat II not removed: 0 Square Feet  
Site description (found in Section II of the notification): Not reported  
Owner of the site: TRUE  
Landfill asbestos will be sent to: TRUE  
Transporter of the waste: TRUE  
Facility off components units: Not reported  
Pipes unit of measure: Linear Feet  
Surface area unit of measure: Square Feet Square Feet  
Received Date: 10/11/2016  
Owner name: The Promenade  
Owner contact: Alright  
Owner street address: 5225 Pooks Hill Rd  
Owner street address 2: Not reported  
Owner city: Bethesda  
Owner state: MD  
Owner zip code: 20814-  
ID number: 162393

Map ID  
Direction  
Distance  
Elevation

MAP FINDINGS

Site

Database(s)

EDR ID Number  
EPA ID Number

**KP1622**  
**SSW**      **5225 POOKS HILL RD**  
**1/8-1/4**      **BETHESDA, MD 20814**  
**0.179 mi.**  
**945 ft.**      **Site 125 of 266 in cluster KP**

**MD LEAD**      **S121709769**  
**N/A**

**Actual:**      MD LEAD:  
**309 ft.**      Name:      Not reported  
**Focus Map:**      Address:      5225 POOKS HILL RD  
**9**      City,State,Zip:      BETHESDA, MD 20814  
      Facility ID:      1603606294  
      Cert Number:      687273  
      Unit ID:      127 S  
      Inspection Date:      03/09/2015  
      Limit Date:      Not reported  
      Invalid:      F  
      Company No:      4014  
      Company Name:      Whitehall Associates, Inc.  
      ReInspection Date:      / /  
      Option:      Full Lead Free  
      Inspection Category:      Lead Free  
      Pass/Fail:      P  
      Inspector Number:      4573  
      Inspector Name:      Hanson Buford  
      Property Number:      1603606294

**KP1623**  
**SSW**      **5225 POOKS HILL RD**  
**1/8-1/4**      **BETHESDA, MD 20814**  
**0.179 mi.**  
**945 ft.**      **Site 126 of 266 in cluster KP**

**MD LEAD**      **S121708612**  
**N/A**

**Actual:**      MD LEAD:  
**309 ft.**      Name:      Not reported  
**Focus Map:**      Address:      5225 POOKS HILL RD  
**9**      City,State,Zip:      BETHESDA, MD 20814  
      Facility ID:      0703607711  
      Cert Number:      698340  
      Unit ID:      1705N  
      Inspection Date:      02/10/2016  
      Limit Date:      Not reported  
      Invalid:      Not reported  
      Company No:      14778  
      Company Name:      Dennis V. Fosket  
      ReInspection Date:      / /  
      Option:      BETHESDA, MD 20814  
      Inspection Category:      Full Risk Reduction Standard Dust Inspection  
      Pass/Fail:      P  
      Inspector Number:      14776  
      Inspector Name:      Fosket Dennis V.  
      Property Number:      0703607711



Map ID  
Direction  
Distance  
Elevation

MAP FINDINGS

Site

Database(s)

EDR ID Number  
EPA ID Number

**KP1624**  
**SSW**      **5225 POOKS HILL**  
**1/8-1/4**    **BETHESDA, MD 20817**  
**0.179 mi.**  
**945 ft.**    **Site 127 of 266 in cluster KP**

**MD LEAD**    **S121709774**  
                  **N/A**

**Actual:**      MD LEAD:  
**309 ft.**      Name:                      Not reported  
**Focus Map:**    Address:                      5225 POOKS HILL  
**9**              City,State,Zip:              BETHESDA, MD 20817  
                  Facility ID:                1603611963  
                  Cert Number:                701638  
                  Unit ID:                    APT 1128 N  
                  Inspection Date:           04/23/2015  
                  Limit Date:                Not reported  
                  Invalid:                   Not reported  
                  Company No:               4014  
                  Company Name:           Whitehall Associates, Inc.  
                  ReInspection Date:    / /  
                  Option:                   Full Lead Free  
                  Inspection Category:    Lead Free  
                  Pass/Fail:                P  
                  Inspector Number:           4573  
                  Inspector Name:            Hanson Buford  
                  Property Number:          1603611963

**KP1625**  
**SSW**      **5225 POOKS HILL RD**  
**1/8-1/4**    **BETHESDA, MD 20814**  
**0.179 mi.**  
**945 ft.**    **Site 128 of 266 in cluster KP**

**MD LEAD**    **S121041592**  
                  **N/A**

**Actual:**      MD LEAD:  
**309 ft.**      Name:                      Not reported  
**Focus Map:**    Address:                      5225 POOKS HILL RD  
**9**              City,State,Zip:              BETHESDA, MD 20814  
                  Facility ID:                160703604568  
                  Cert Number:                798203  
                  Unit ID:                    1817 SOUTH  
                  Inspection Date:           02/20/2017  
                  Limit Date:                Not reported  
                  Invalid:                   Not reported  
                  Company No:               4014  
                  Company Name:           Whitehall Associates, Inc.  
                  ReInspection Date:    / /  
                  Option:                   Limited Lead Free, Must Reinspect Exterior Every Two Years  
                  Inspection Category:    Lead Free  
                  Pass/Fail:                P  
                  Inspector Number:           4573  
                  Inspector Name:            Hanson Buford  
                  Property Number:          160703604568

Map ID  
Direction  
Distance  
Elevation

MAP FINDINGS

Site

Database(s)

EDR ID Number  
EPA ID Number

**KP1626**  
**SSW**      **5225 POOKS HILL RD**  
**1/8-1/4**    **BETHESDA, MD 20814**  
**0.179 mi.**  
**945 ft.**    **Site 129 of 266 in cluster KP**

**MD LEAD**    **S121708611**  
                  **N/A**

**Actual:**      MD LEAD:  
**309 ft.**      Name:                      Not reported  
**Focus Map:**    Address:                      5225 POOKS HILL RD  
**9**              City,State,Zip:              BETHESDA, MD 20814  
                  Facility ID:                0703607697  
                  Cert Number:                671480  
                  Unit ID:                    1505N  
                  Inspection Date:           05/23/2016  
                  Limit Date:                Not reported  
                  Invalid:                    Not reported  
                  Company No:                14778  
                  Company Name:            Dennis V. Fosket  
                  ReInspection Date:    / /  
                  Option:                    BETHESDA, MD 20814  
                  Inspection Category:   Full Risk Reduction Standard Dust Inspection  
                  Pass/Fail:                P  
                  Inspector Number:           14776  
                  Inspector Name:           Fosket Dennis V.  
                  Property Number:        0703607697

**KP1627**  
**SSW**      **5225 POOKSHILL ROAD**  
**1/8-1/4**    **BETHESDA, MD 20814**  
**0.179 mi.**  
**945 ft.**    **Site 130 of 266 in cluster KP**

**MD LEAD**    **S121041600**  
                  **N/A**

**Actual:**      MD LEAD:  
**309 ft.**      Name:                      Not reported  
**Focus Map:**    Address:                      5225 POOKSHILL ROAD  
**9**              City,State,Zip:              BETHESDA, MD 20814  
                  Facility ID:                160703608156  
                  Cert Number:                744329  
                  Unit ID:                    708N  
                  Inspection Date:           06/15/2017  
                  Limit Date:                Not reported  
                  Invalid:                    Not reported  
                  Company No:                15672  
                  Company Name:            Environmental Testing Solutions, LLC  
                  ReInspection Date:    / /  
                  Option:                    BETHESDA, MD 20814  
                  Inspection Category:   Full Risk Reduction Standard Dust Inspection  
                  Pass/Fail:                P  
                  Inspector Number:           15670  
                  Inspector Name:           Thomas Jacqueline Maria  
                  Property Number:        160703608156

Map ID  
Direction  
Distance  
Elevation

MAP FINDINGS

Site

Database(s)

EDR ID Number  
EPA ID Number

**KP1628**  
**SSW**      **5225 POOKS HILL RD**  
**1/8-1/4**      **BETHESDA, MD 20814**  
**0.179 mi.**  
**945 ft.**      **Site 131 of 266 in cluster KP**

**MD LEAD**      **S121708619**  
**N/A**

**Actual:**      MD LEAD:  
**309 ft.**      Name:      Not reported  
**Focus Map:**      Address:      5225 POOKS HILL RD  
**9**      City,State,Zip:      BETHESDA, MD 20814  
      Facility ID:      0703610445  
      Cert Number:      671478  
      Unit ID:      1620N  
      Inspection Date:      05/17/2016  
      Limit Date:      Not reported  
      Invalid:      Not reported  
      Company No:      14778  
      Company Name:      Dennis V. Fosket  
      ReInspection Date:      / /  
      Option:      BETHESDA, MD 20814  
      Inspection Category:      Full Risk Reduction Standard Dust Inspection  
      Pass/Fail:      P  
      Inspector Number:      14776  
      Inspector Name:      Fosket Dennis V.  
      Property Number:      0703610445

**KP1629**  
**SSW**      **5225 POOKS HILL RD**  
**1/8-1/4**      **BETHESDA, MD 20814**  
**0.179 mi.**  
**945 ft.**      **Site 132 of 266 in cluster KP**

**MD LEAD**      **S121710151**  
**N/A**

**Actual:**      MD LEAD:  
**309 ft.**      Name:      Not reported  
**Focus Map:**      Address:      5225 POOKS HILL RD  
**9**      City,State,Zip:      BETHESDA, MD 20814  
      Facility ID:      160703610398  
      Cert Number:      704206  
      Unit ID:      1120N  
      Inspection Date:      06/07/2015  
      Limit Date:      Not reported  
      Invalid:      Not reported  
      Company No:      13773  
      Company Name:      #1 Affordable Lead Pros LLC  
      ReInspection Date:      / /  
      Option:      BETHESDA, MD 20814  
      Inspection Category:      Full Risk Reduction Standard Dust Inspection  
      Pass/Fail:      P  
      Inspector Number:      13775  
      Inspector Name:      Rogers Jonathon K.  
      Property Number:      160703610398

Map ID  
Direction  
Distance  
Elevation

MAP FINDINGS

Site

Database(s)

EDR ID Number  
EPA ID Number

**KP1630**  
**SSW** 5225 POOKS HILL ROAD  
**1/8-1/4** NORTH BETHESDA, MD 20814  
**0.179 mi.**  
**945 ft.** Site 133 of 266 in cluster KP

**MD LEAD** S122443646  
N/A

**Actual:** MD LEAD:  
**309 ft.** Name: Not reported  
**Focus Map:** Address: 5225 POOKS HILL ROAD  
**9** City,State,Zip: NORTH BETHESDA, MD 20814  
Facility ID: 160703608851  
Cert Number: 823887  
Unit ID: 512  
Inspection Date: 03/14/2018  
Limit Date: Not reported  
Invalid: Not reported  
Company No: 4014  
Company Name: Not reported  
ReInspection Date: Not reported  
Option: NORTH BETHESDA, MD 20814  
Inspection Category: Lead Free  
Pass/Fail: P  
Inspector Number: 4573  
Inspector Name: Not reported  
Property Number: 160703608851

**KP1631**  
**SSW** 5225 POOKS HILL RD  
**1/8-1/4** BETHESDA, MD 20814  
**0.179 mi.**  
**945 ft.** Site 134 of 266 in cluster KP

**MD LEAD** S121710114  
N/A

**Actual:** MD LEAD:  
**309 ft.** Name: Not reported  
**Focus Map:** Address: 5225 POOKS HILL RD  
**9** City,State,Zip: BETHESDA, MD 20814  
Facility ID: 160703607130  
Cert Number: 721591  
Unit ID: 1302N  
Inspection Date: 09/01/2015  
Limit Date: Not reported  
Invalid: Not reported  
Company No: 14778  
Company Name: Dennis V. Fosket  
ReInspection Date: / /  
Option: BETHESDA, MD 20814  
Inspection Category: Full Risk Reduction Standard Dust Inspection  
Pass/Fail: P  
Inspector Number: 14776  
Inspector Name: Fosket Dennis V.  
Property Number: 160703607130

Map ID  
Direction  
Distance  
Elevation

MAP FINDINGS

Site

Database(s)

EDR ID Number  
EPA ID Number

**KP1632**  
**SSW**      **5225 POOKS HILL ROAD**  
**1/8-1/4**      **BETHESDA, MD 20814**  
**0.179 mi.**  
**945 ft.**      **Site 135 of 266 in cluster KP**

**MD LEAD**      **S121041608**  
                         **N/A**

**Actual:**      MD LEAD:  
**309 ft.**      Name:      Not reported  
**Focus Map:**      Address:      5225 POOKS HILL ROAD  
**9**      City,State,Zip:      BETHESDA, MD 20814  
                         Facility ID:      160703610081  
                         Cert Number:      742799  
                         Unit ID:      1818N  
                         Inspection Date:      11/29/2016  
                         Limit Date:      Not reported  
                         Invalid:      Not reported  
                         Company No:      5503  
                         Company Name:      INTECH Solutions, Inc.  
                         ReInspection Date:      / /  
                         Option:      Full Lead Free  
                         Inspection Category:      Lead Free  
                         Pass/Fail:      P  
                         Inspector Number:      4615  
                         Inspector Name:      Lowe Phillip A  
                         Property Number:      160703610081

**KP1633**  
**SSW**      **5225 POOKS HILL ROAD**  
**1/8-1/4**      **BETHESDA, MD 20814**  
**0.179 mi.**  
**945 ft.**      **Site 136 of 266 in cluster KP**

**MD LEAD**      **S121381593**  
                         **N/A**

**Actual:**      MD LEAD:  
**309 ft.**      Name:      Not reported  
**Focus Map:**      Address:      5225 POOKS HILL ROAD  
**9**      City,State,Zip:      BETHESDA, MD 20814  
                         Facility ID:      160703604353  
                         Cert Number:      809367  
                         Unit ID:      1516 S  
                         Inspection Date:      10/10/2017  
                         Limit Date:      Not reported  
                         Invalid:      Not reported  
                         Company No:      7725  
                         Company Name:      Professional Environmental Services  
                         ReInspection Date:      / /  
                         Option:      BETHESDA, MD 20814  
                         Inspection Category:      Full Risk Reduction Standard Dust Inspection  
                         Pass/Fail:      P  
                         Inspector Number:      3485  
                         Inspector Name:      Smiler Hal  
                         Property Number:      160703604353

                         Name:      Not reported  
                         Address:      5225 POOKS HILL ROAD  
                         City,State,Zip:      BETHESDA, MD 20814  
                         Facility ID:      160703604353  
                         Cert Number:      850246  
                         Unit ID:      1516S  
                         Inspection Date:      11/27/2018  
                         Limit Date:      Not reported

Map ID  
Direction  
Distance  
Elevation

MAP FINDINGS

Site

Database(s)

EDR ID Number  
EPA ID Number

(Continued)

S121381593

Invalid: Not reported  
Company No: 7725  
Company Name: Not reported  
ReInspection Date: Not reported  
Option: BETHESDA, MD 20814  
Inspection Category: Full Risk Reduction Standard Dust Inspection  
Pass/Fail: P  
Inspector Number: 3485  
Inspector Name: Not reported  
Property Number: 160703604353

KP1634  
SSW  
1/8-1/4  
0.179 mi.  
945 ft.

5225 POOKS HILL RD  
BETHESDA, MD 20814  
Site 137 of 266 in cluster KP

MD LEAD S121708607  
N/A

Actual:  
309 ft.  
Focus Map:  
9

MD LEAD:  
Name: Not reported  
Address: 5225 POOKS HILL RD  
City,State,Zip: BETHESDA, MD 20814  
Facility ID: 0703606146  
Cert Number: 698338  
Unit ID: 526S  
Inspection Date: 02/06/2016  
Limit Date: Not reported  
Invalid: Not reported  
Company No: 14778  
Company Name: Dennis V. Fosket  
ReInspection Date: / /  
Option: BETHESDA, MD 20814  
Inspection Category: Full Risk Reduction Standard Dust Inspection  
Pass/Fail: P  
Inspector Number: 14776  
Inspector Name: Fosket Dennis V.  
Property Number: 0703606146

KP1635  
SSW  
1/8-1/4  
0.179 mi.  
945 ft.

5225 POOKS HILL  
BETHESDA, MD 20814  
Site 138 of 266 in cluster KP

MD LEAD S121709768  
N/A

Actual:  
309 ft.  
Focus Map:  
9

MD LEAD:  
Name: Not reported  
Address: 5225 POOKS HILL  
City,State,Zip: BETHESDA, MD 20814  
Facility ID: 1603606227  
Cert Number: 661413  
Unit ID: 301 S  
Inspection Date: 11/17/2015  
Limit Date: Not reported  
Invalid: Not reported  
Company No: 4014  
Company Name: Whitehall Associates, Inc.  
ReInspection Date: / /

Map ID  
Direction  
Distance  
Elevation

MAP FINDINGS

Site

Database(s)

EDR ID Number  
EPA ID Number

(Continued)

S121709768

Option: Full Lead Free  
Inspection Category: Lead Free  
Pass/Fail: P  
Inspector Number: 4573  
Inspector Name: Hanson Buford  
Property Number: 1603606227

KP1636  
SSW  
1/8-1/4  
0.179 mi.  
945 ft.

5225 POOKS HILL RD  
BETHESDA, MD 20814

Site 139 of 266 in cluster KP

MD LEAD S121710088  
N/A

Actual:  
309 ft.

MD LEAD:

Focus Map:  
9

Name: Not reported  
Address: 5225 POOKS HILL RD  
City,State,Zip: BETHESDA, MD 20814  
Facility ID: 160703602764  
Cert Number: 733362  
Unit ID: 17075  
Inspection Date: 03/24/2016  
Limit Date: Not reported  
Invalid: Not reported  
Company No: 15504  
Company Name: At Home Inspections, LLC  
ReInspection Date: / /  
Option: BETHESDA, MD 20814  
Inspection Category: Full Risk Reduction Standard Dust Inspection  
Pass/Fail: P  
Inspector Number: 15503  
Inspector Name: Lubber Michael Jay  
Property Number: 160703602764

KP1637  
SSW  
1/8-1/4  
0.179 mi.  
945 ft.

5225 POOKS HILL RD  
BETHESDA, MD 20814

Site 140 of 266 in cluster KP

MD LEAD S121710533  
N/A

Actual:  
309 ft.

MD LEAD:

Focus Map:  
9

Name: Not reported  
Address: 5225 POOKS HILL RD  
City,State,Zip: BETHESDA, MD 20814  
Facility ID: 163610401  
Cert Number: 685702  
Unit ID: 1220 NORTH  
Inspection Date: 12/23/2014  
Limit Date: Not reported  
Invalid: F  
Company No: 4014  
Company Name: Whitehall Associates, Inc.  
ReInspection Date: / /  
Option: Full Lead Free  
Inspection Category: Lead Free  
Pass/Fail: P  
Inspector Number: 4573

Map ID  
Direction  
Distance  
Elevation

MAP FINDINGS

Site

Database(s)

EDR ID Number  
EPA ID Number

(Continued)

S121710533

Inspector Name: Hanson Buford  
Property Number: 163610401

KP1638  
SSW  
1/8-1/4  
0.179 mi.  
945 ft.

5225 POOKS HILL ROAD  
BETHESDA, MD 20814  
Site 141 of 266 in cluster KP

MD LEAD S121041612  
N/A

Actual: 309 ft.  
Focus Map: 9  
MD LEAD:  
Name: Not reported  
Address: 5225 POOKS HILL ROAD  
City,State,Zip: BETHESDA, MD 20814  
Facility ID: 160703610981  
Cert Number: 798233  
Unit ID: 1223N  
Inspection Date: 03/14/2017  
Limit Date: Not reported  
Invalid: Not reported  
Company No: 4014  
Company Name: Whitehall Associates, Inc.  
ReInspection Date: / /  
Option: Full Lead Free  
Inspection Category: Lead Free  
Pass/Fail: P  
Inspector Number: 4573  
Inspector Name: Hanson Buford  
Property Number: 160703610981

KP1639  
SSW  
1/8-1/4  
0.179 mi.  
945 ft.

5225 POOKS HILL ROAD  
BETHESDA, MD 20814  
Site 142 of 266 in cluster KP

MD LEAD S121710091  
N/A

Actual: 309 ft.  
Focus Map: 9  
MD LEAD:  
Name: Not reported  
Address: 5225 POOKS HILL ROAD  
City,State,Zip: BETHESDA, MD 20814  
Facility ID: 160703603030  
Cert Number: 771713  
Unit ID: 809S  
Inspection Date: 05/12/2017  
Limit Date: Not reported  
Invalid: Not reported  
Company No: 16381  
Company Name: #1 Thorough Property Services LLC  
ReInspection Date: / /  
Option: BETHESDA, MD 20814  
Inspection Category: Full Risk Reduction Standard Dust Inspection  
Pass/Fail: P  
Inspector Number: 14212  
Inspector Name: Lee, Sr. Tab Duranda  
Property Number: 160703603030

Name: Not reported



Map ID  
Direction  
Distance  
Elevation

MAP FINDINGS

Site

Database(s)

EDR ID Number  
EPA ID Number

(Continued)

S121710091

Address: 5225 POOKS HILL ROAD  
City,State,Zip: BETHESDA, MD 20814  
Facility ID: 160703603030  
Cert Number: 834619  
Unit ID: 809S  
Inspection Date: 07/05/2018  
Limit Date: Not reported  
Invalid: Not reported  
Company No: 16592  
Company Name: Not reported  
ReInspection Date: Not reported  
Option: BETHESDA, MD 20814  
Inspection Category: Lead Free Dust Inspection  
Pass/Fail: P  
Inspector Number: 16589  
Inspector Name: Not reported  
Property Number: 160703603030

Name: Not reported  
Address: 5225 POOKS HILL ROAD  
City,State,Zip: BETHESDA, MD 20814  
Facility ID: 160703603030  
Cert Number: 834619  
Unit ID: 809S  
Inspection Date: 07/05/2018  
Limit Date: Not reported  
Invalid: Not reported  
Company No: 16592  
Company Name: Not reported  
ReInspection Date: Not reported  
Option: BETHESDA, MD 20814  
Inspection Category: Lead Free Dust Inspection  
Pass/Fail: P  
Inspector Number: 16589  
Inspector Name: Not reported  
Property Number: 160703603030

Name: Not reported  
Address: 5225 POOKS HILL ROAD  
City,State,Zip: BETHESDA, MD 20814  
Facility ID: 160703603030  
Cert Number: 834619  
Unit ID: 809S  
Inspection Date: 07/05/2018  
Limit Date: Not reported  
Invalid: Not reported  
Company No: 16592  
Company Name: Not reported  
ReInspection Date: Not reported  
Option: BETHESDA, MD 20814  
Inspection Category: Lead Free Dust Inspection  
Pass/Fail: P  
Inspector Number: 16589  
Inspector Name: Not reported  
Property Number: 160703603030

Map ID  
Direction  
Distance  
Elevation

MAP FINDINGS

Site

Database(s)

EDR ID Number  
EPA ID Number

**KP1640**  
**SSW** 5225 POOKS HILL ROAD  
**1/8-1/4** NORTH BETHESDA, MD 20814  
**0.179 mi.**  
**945 ft.** Site 143 of 266 in cluster KP

**MD LEAD** **S125160423**  
**N/A**

**Actual:** MD LEAD:  
**309 ft.** Name: Not reported  
**Focus Map:** Address: 5225 POOKS HILL ROAD  
**9** City,State,Zip: NORTH BETHESDA, MD 20814  
Facility ID: 160703601587  
Cert Number: 748078  
Unit ID: 827  
Inspection Date: 08/11/2016  
Limit Date: Not reported  
Invalid: Not reported  
Company No: 12951  
Company Name: Rodney B. Barkley  
ReInspection Date: / /  
Option: Full Lead Free  
Inspection Category: Lead Free  
Pass/Fail: P  
Inspector Number: 12868  
Inspector Name: Barkley Rodney Bryan  
Property Number: 160703601587

**KP1641** **THE PROMENADE, 8TH FLOOR**  
**SSW** 5225 POOKS HILL RD  
**1/8-1/4** BETHESDA, MD 20814  
**0.179 mi.**  
**945 ft.** Site 144 of 266 in cluster KP

**MD ASBESTOS** **S121458495**  
**N/A**

**Actual:** ASBESTOS:  
**309 ft.** Name: THE PROMENADE, 8TH FLOOR  
**Focus Map:** Address: 5225 POOKS HILL RD  
**9** City,State,Zip: BETHESDA, MD 20814-  
Year: 2016  
Removal/Encapsulation/Demolition Start Date: 03/04/2016  
Removal/Encapsulation/Demolition End Date: 03/04/2016  
Days of the week worked: FRI  
Volume off facility Component (Cat I) not removed: 0 Cubic Yards  
Volume off facility Component (Cat I) not removed: 0 Cubic Yards  
Volume off facility Component (Cat II) not removed: 0 Cubic Yards  
Hours worked in a day: 0700-150  
Original or resubmit: O Origina  
Number of floors in building: 18  
Pipe Cat I not removed: 0 Linear Feet  
Pipe Cat II not removed: 0 Linear Feet  
Type of Building: Residence  
Contractor name: America Environmental  
Length of project: Not reported  
Type of project from notification form: S-N Non-NESHAP Renovation/Dem  
Volume off facility component Cat I non friable removed: 0 Cubic Yards  
Pipes Cat I non friable removed: 0 Linear Feet  
Surface area Cat I non friable removed: 0 Square Feet  
Volume off facility component, Cat II non friable removed: 0 Cubic Yards  
Pipe Cat II non friable removed: 0 Linear Feet  
Surface area Cat II non friable removed: 0 Square Feet  
Volume of facility component RACM removed: 0 Cubic Yards  
Pipes RACM removed: 0 Linear Feet

Map ID  
Direction  
Distance  
Elevation

MAP FINDINGS

Site

Database(s)

EDR ID Number  
EPA ID Number

**THE PROMENADE, 8TH FLOOR (Continued)**

**S121458495**

|   |                               |
|---|-------------------------------|
| Surface area RACM removed:                                  | 0 Square Feet                 |
| Surface area Cat I not removed:                             | 60 Square Feet                |
| Surface area Cat II not removed:                            | 0 Square Feet                 |
| Site description (found in Section II of the notification): | 8th Floor South end corridors |
| Owner of the site:  | TRUE                          |
| Landfill asbestos will be sent to:                          | TRUE                          |
| Transporter of the waste:                                   | TRUE                          |
| Facility off components units:                              | Not reported                  |
| Pipes unit of measure:                                      | Linear Feet                   |
| Surface area unit of measure:                               | Square Feet Square Feet       |
| Received Date:  | 03/03/2016                    |
| Owner name:   | The Promenade                 |
| Owner contact:  | Eastman                       |
| Owner street address:                                       | 5225 Pooks Hill Rd            |
| Owner street address 2:                                     | Not reported                  |
| Owner city:   | Bethesda                      |
| Owner state:  | MD                            |
| Owner zip code:   | 20814-                        |
| ID number:  | 160420                        |

**KP1642**

**SSW**

**1/8-1/4**

**0.179 mi.**

**945 ft.**

**5225 POOKS HILL ROAD**

**BETHESDA, MD 20814**

**Site 145 of 266 in cluster KP**

**MD LEAD**

**S122443644**

**N/A**

**Actual:**

**309 ft.**

**Focus Map:**  
**9**

**MD LEAD:**

|                      |  |
|----------------------|--|
| Name:                | Not reported                                 |
| Address:             | 5225 POOKS HILL ROAD                         |
| City,State,Zip:      | BETHESDA, MD 20814                           |
| Facility ID:         | 160703608247                                 |
| Cert Number:         | 829543                                       |
| Unit ID:             | 1608   |
| Inspection Date:     | 04/27/2018                                   |
| Limit Date:          | Not reported                                 |
| Invalid:             | Not reported                                 |
| Company No:          | 15844  |
| Company Name:        | Not reported                                 |
| ReInspection Date:   | Not reported                                 |
| Option:              | BETHESDA, MD 20814                           |
| Inspection Category: | Full Risk Reduction Standard Dust Inspection |
| Pass/Fail:           | P  |
| Inspector Number:    | 16134  |
| Inspector Name:      | Not reported                                 |
| Property Number:     | 160703608247                                 |

**KP1643**

**SSW**

**1/8-1/4**

**0.179 mi.**

**945 ft.**

**5225 POOKS HILL RD**

**BETHESDA, MD 20814**

**Site 146 of 266 in cluster KP**

**MD LEAD**

**S121041605**

**N/A**

**Actual:**

**309 ft.**

**Focus Map:**  
**9**

**MD LEAD:**

|                 |                    |
|-----------------|--------------------|
| Name:           | Not reported       |
| Address:        | 5225 POOKS HILL RD |
| City,State,Zip: | BETHESDA, MD 20814 |

Map ID  
Direction  
Distance  
Elevation

MAP FINDINGS

Site

Database(s)

EDR ID Number  
EPA ID Number

(Continued)

S121041605

Facility ID: 160703609195  
Cert Number: 783484  
Unit ID: 414 NORTH  
Inspection Date: 03/09/2017  
Limit Date: Not reported  
Invalid: Not reported  
Company No: 5503  
Company Name: INTECH Solutions, Inc.  
Reinspection Date: / /  
Option: Full Lead Free  
Inspection Category: Lead Free  
Pass/Fail: P  
Inspector Number: 4615  
Inspector Name: Lowe Phillip A  
Property Number: 160703609195

KP1644  
SSW 5225 POOKS HILL RD  
1/8-1/4 BETHESDA, MD 20814  
0.179 mi.  
945 ft. Site 147 of 266 in cluster KP

MD LEAD S121708617  
N/A

Actual: 309 ft.  
Focus Map: 9  
MD LEAD:  
Name: Not reported  
Address: 5225 POOKS HILL RD  
City,State,Zip: BETHESDA, MD 20814  
Facility ID: 0703610035  
Cert Number: 698343  
Unit ID: 1318N  
Inspection Date: 03/02/2016  
Limit Date: Not reported  
Invalid: Not reported  
Company No: 14778  
Company Name: Dennis V. Fosket  
Reinspection Date: / /  
Option: BETHESDA, MD 20814  
Inspection Category: Full Risk Reduction Standard Dust Inspection  
Pass/Fail: P  
Inspector Number: 14776  
Inspector Name: Fosket Dennis V.  
Property Number: 0703610035

KP1645  
SSW 5225 POOKS HILL ROAD  
1/8-1/4 BETHESDA, MD 20877  
0.179 mi.  
945 ft. Site 148 of 266 in cluster KP

MD LEAD S125160429  
N/A

Actual: 309 ft.  
Focus Map: 9  
MD LEAD:  
Name: Not reported  
Address: 5225 POOKS HILL ROAD  
City,State,Zip: BETHESDA, MD 20877  
Facility ID: 160703612227  
Cert Number: 841836  
Unit ID: 1629N  
Inspection Date: 07/30/2018

Map ID  
Direction  
Distance  
Elevation

MAP FINDINGS

Site

Database(s)

EDR ID Number  
EPA ID Number

(Continued)

S125160429

Limit Date: Not reported  
Invalid: Not reported  
Company No: 13641  
Company Name: Not reported  
ReInspection Date: Not reported  
Option: BETHESDA, MD 20877  
Inspection Category: Lead Free  
Pass/Fail: P  
Inspector Number: 16984  
Inspector Name: Not reported  
Property Number: 160703612227

**KP1646**  
**SSW** **5225 POOKS HILL ROAD**  
**1/8-1/4** **BETHESDA, MD 20814**  
**0.179 mi.**  
**945 ft.** **Site 149 of 266 in cluster KP**

**MD LEAD** **S121036091**  
**N/A**

**Actual:** **309 ft.** **MD LEAD:**  
**Focus Map:** **9** **Name:** Not reported  
**Address:** 5225 POOKS HILL ROAD  
**City,State,Zip:** BETHESDA, MD 20814  
**Facility ID:** 0703604318  
**Cert Number:** 758671  
**Unit ID:** 11165  
**Inspection Date:** 08/17/2016  
**Limit Date:** Not reported  
**Invalid:** Not reported  
**Company No:** 14778  
**Company Name:** Dennis V. Fosket  
**ReInspection Date:** / /  
**Option:** BETHESDA, MD 20814  
**Inspection Category:** Full Risk Reduction Standard Dust Inspection  
**Pass/Fail:** P  
**Inspector Number:** 14776  
**Inspector Name:** Fosket Dennis V.  
**Property Number:** 0703604318

**KP1647**  
**SSW** **5225 POOKS HILL RD**  
**1/8-1/4** **BETHESDA, MD 20817**  
**0.179 mi.**  
**945 ft.** **Site 150 of 266 in cluster KP**

**MD LEAD** **S121710532**  
**N/A**

**Actual:** **309 ft.** **MD LEAD:**  
**Focus Map:** **9** **Name:** Not reported  
**Address:** 5225 POOKS HILL RD  
**City,State,Zip:** BETHESDA, MD 20817  
**Facility ID:** 163609867  
**Cert Number:** 685703  
**Unit ID:** 1517 NORTH  
**Inspection Date:** 12/23/2014  
**Limit Date:** Not reported  
**Invalid:** F  
**Company No:** 4014  
**Company Name:** Whitehall Associates, Inc.

Map ID  
Direction  
Distance  
Elevation

MAP FINDINGS

Site

Database(s)

EDR ID Number  
EPA ID Number

(Continued)

S121710532

ReInspection Date: / /  
Option: Full Lead Free  
Inspection Category: Lead Free  
Pass/Fail: P  
Inspector Number: 4573  
Inspector Name: Hanson Buford  
Property Number: 163609867

KP1648

SSW

1/8-1/4

0.179 mi.

945 ft.

5225 POOKS HILL RD  
BETHESDA, MD 20814

Site 151 of 266 in cluster KP

MD LEAD

S121710150

N/A

Actual:

309 ft.

Focus Map:  
9

MD LEAD:  
Name: Not reported  
Address: 5225 POOKS HILL RD  
City,State,Zip: BETHESDA, MD 20814  
Facility ID: 160703610376  
Cert Number: 671023  
Unit ID: 920N  
Inspection Date: 03/02/2016  
Limit Date: Not reported  
Invalid: Not reported  
Company No: 5503  
Company Name: INTECH Solutions, Inc.  
ReInspection Date: / /  
Option: Full Lead Free  
Inspection Category: Lead Free  
Pass/Fail: P  
Inspector Number: 4615  
Inspector Name: Lowe Phillip A  
Property Number: 160703610376

KP1649

SSW

1/8-1/4

0.179 mi.

945 ft.

THE PROMENADE - 1812 N  
5225 POOKS HILL RD  
BETHESDA, MD 20814

Site 152 of 266 in cluster KP

MD HIST UST  
MD ASBESTOS  
MD LEAD

S104638705

N/A

Actual:

309 ft.

Focus Map:  
9

Historical UST:  
Facility ID: 6008764  
Tank ID: 001  
Age: 24  
Capacity: 40,000  
Tank Status: Currently in use  
Product: Heating Oil

ASBESTOS:

Name: THE PROMENADE - UNIT 1812N  
Address: 5225 POOKS HILL RD  
City,State,Zip: BETHESDA, MD 20814-  
Year: 2019  
Removal/Encapsulation/Demolition Start Date: 07/15/2019  
Removal/Encapsulation/Demolition End Date: 07/18/2019  
Days of the week worked: MON-FRI

Map ID  
Direction  
Distance  
Elevation

MAP FINDINGS

Site

Database(s)

EDR ID Number  
EPA ID Number

**THE PROMENADE - 1812 N (Continued)**

**S104638705**

|   |                         |
|---|-------------------------|
| Volume off facility Component (Cat I) not removed:          | 0 Cubic Yards           |
| Volume off facility Component (Cat I) not removed:          | 0 Cubic Yards           |
| Volume off facility Component (Cat II) not removed:         | 0 Cubic Yards           |
| Hours worked in a day:                                      | 0800-163                |
| Original or resubmit:                                       | O Origina               |
| Number of floors in building:                               | 18                      |
| Pipe Cat I not removed:                                     | 0 Linear Feet           |
| Pipe Cat II not removed:                                    | 0 Linear Feet           |
| Type of Building:   | Commercial              |
| Contractor name:  | ACM Services Inc        |
| Length of project:  | Not reported            |
| Type of project from notification form:                     | N Renovation (NESHAP)   |
| Volume off facility component Cat I non friable removed:    | 0 Cubic Yards           |
| Pipes Cat I non friable removed:                            | 0 Linear Feet           |
| Surface area Cat I non friable removed:                     | 0 Square Feet           |
| Volume off facility component, Cat II non friable removed:  | 0 Cubic Yards           |
| Pipe Cat II non friable removed:                            | 0 Linear Feet           |
| Surface area Cat II non friable removed:                    | 0 Square Feet           |
| Volume of facility component RACM removed:                  | 0 Cubic Yards           |
| Pipes RACM removed:   | 0 Linear Feet           |
| Surface area RACM removed:                                  | 2300 Square Feet        |
| Surface area Cat I not removed:                             | 0 Square Feet           |
| Surface area Cat II not removed:                            | 0 Square Feet           |
| Site description (found in Section II of the notification): | Ceiling Popcorn         |
| Owner of the site:  | True                    |
| Landfill asbestos will be sent to:                          | True                    |
| Transporter of the waste:                                   | True                    |
| Facility off components units:                              | Not reported            |
| Pipes unit of measure:                                      | Linear Feet             |
| Surface area unit of measure:                               | Square Feet Square Feet |
| Received Date:  | 06/24/2019              |
| Owner name:   | The Promenade           |
| Owner contact:  | Eastman                 |
| Owner street address:                                       | 5225 Pooks Hill Rd      |
| Owner street address 2:                                     | Not reported            |
| Owner city:   | Bethesda                |
| Owner state:  | MD                      |
| Owner zip code:   | 20814-                  |
| ID number:  | 191373                  |
| Name:   | THE PROMENADE - 1812 N  |
| Address:  | 5225 POOKS HILL RD      |
| City,State,Zip:   | BETHESDA, MD 20814-     |
| Year:   | 2019                    |
| Removal/Encapsulation/Demolition Start Date:                | 07/15/2019              |
| Removal/Encapsulation/Demolition End Date:                  | 07/18/2019              |
| Days of the week worked:                                    | MON-FRI                 |
| Volume off facility Component (Cat I) not removed:          | 0 Cubic Yards           |
| Volume off facility Component (Cat I) not removed:          | 0 Cubic Yards           |
| Volume off facility Component (Cat II) not removed:         | 0 Cubic Yards           |
| Hours worked in a day:                                      | 0800-163                |
| Original or resubmit:                                       | O Origina               |
| Number of floors in building:                               | 18                      |
| Pipe Cat I not removed:                                     | 0 Linear Feet           |
| Pipe Cat II not removed:                                    | 0 Linear Feet           |
| Type of Building:   | Commercial              |
| Contractor name:  | ACM Services Inc        |

Map ID  
Direction  
Distance  
Elevation

MAP FINDINGS

Site

Database(s)

EDR ID Number  
EPA ID Number

**THE PROMENADE - 1812 N (Continued)**

**S104638705**

|   |                           |
|---|---------------------------|
| Length of project:  | Not reported              |
| Type of project from notification form:                     | N Renovation (NESHAP)     |
| Volume off facility component Cat I non friable removed:    | 0 Cubic Yards             |
| Pipes Cat I non friable removed:                            | 0 Linear Feet             |
| Surface area Cat I non friable removed:                     | 0 Square Feet             |
| Volume off facility component, Cat II non friable removed:  | 0 Cubic Yards             |
| Pipe Cat II non friable removed:                            | 0 Linear Feet             |
| Surface area Cat II non friable removed:                    | 0 Square Feet             |
| Volume of facility component RACM removed:                  | 0 Cubic Yards             |
| Pipes RACM removed:   | 0 Linear Feet             |
| Surface area RACM removed:                                  | 2300 Square Feet          |
| Surface area Cat I not removed:                             | 0 Square Feet             |
| Surface area Cat II not removed:                            | 0 Square Feet             |
| Site description (found in Section II of the notification): | Unit 1812 N               |
| Owner of the site:  | True                      |
| Landfill asbestos will be sent to:                          | True                      |
| Transporter of the waste:                                   | True                      |
| Facility off components units:                              | Not reported              |
| Pipes unit of measure:                                      | Linear Feet               |
| Surface area unit of measure:                               | Square Feet Square Feet   |
| Received Date:  | 06/27/2019                |
| Owner name:   | The Promenade             |
| Owner contact:  | Eastman                   |
| Owner street address:                                       | 5225 Pooks Hill Rd        |
| Owner street address 2:                                     | Not reported              |
| Owner city:   | Bethesda                  |
| Owner state:  | MD                        |
| Owner zip code:   | 20814-                    |
| ID number:  | 191448                    |
| Name:   | THE PROMENADE - UNIT 1713 |
| Address:  | 5225 POOKS HILL RD        |
| City,State,Zip:   | BETHESDA, MD 20814-       |
| Year:   | 2019                      |
| Removal/Encapsulation/Demolition Start Date:                | 08/01/2019                |
| Removal/Encapsulation/Demolition End Date:                  | 08/03/2019                |
| Days of the week worked:                                    | MON-FRI                   |
| Volume off facility Component (Cat I) not removed:          | 0 Cubic Yards             |
| Volume off facility Component (Cat I) not removed:          | 0 Cubic Yards             |
| Volume off facility Component (Cat II) not removed:         | 0 Cubic Yards             |
| Hours worked in a day:                                      | 0800-160                  |
| Original or resubmit:                                       | O Origina                 |
| Number of floors in building:                               | 18                        |
| Pipe Cat I not removed:                                     | 0 Linear Feet             |
| Pipe Cat II not removed:                                    | 0 Linear Feet             |
| Type of Building:   | Commercial                |
| Contractor name:  | ACM Services Inc          |
| Length of project:  | Not reported              |
| Type of project from notification form:                     | N Renovation (NESHAP)     |
| Volume off facility component Cat I non friable removed:    | 0 Cubic Yards             |
| Pipes Cat I non friable removed:                            | 0 Linear Feet             |
| Surface area Cat I non friable removed:                     | 0 Square Feet             |
| Volume off facility component, Cat II non friable removed:  | 0 Cubic Yards             |
| Pipe Cat II non friable removed:                            | 0 Linear Feet             |
| Surface area Cat II non friable removed:                    | 0 Square Feet             |
| Volume of facility component RACM removed:                  | 0 Cubic Yards             |
| Pipes RACM removed:   | 0 Linear Feet             |



Map ID  
Direction  
Distance  
Elevation

MAP FINDINGS

Site

Database(s)

EDR ID Number  
EPA ID Number

**THE PROMENADE - 1812 N (Continued)**

**S104638705**

|   |                           |
|---|---------------------------|
| Surface area RACM removed:                                  | 556 Square Feet           |
| Surface area Cat I not removed:                             | 0 Square Feet             |
| Surface area Cat II not removed:                            | 0 Square Feet             |
| Site description (found in Section II of the notification): | Popcorn Ceiling           |
| Owner of the site:  | True                      |
| Landfill asbestos will be sent to:                          | True                      |
| Transporter of the waste:                                   | True                      |
| Facility off components units:                              | Not reported              |
| Pipes unit of measure:                                      | Linear Feet               |
| Surface area unit of measure:                               | Square Feet Square Feet   |
| Received Date:  | 07/12/2019                |
| Owner name:   | The Promenade             |
| Owner contact:  | Eastman                   |
| Owner street address:                                       | 5225 Pooks Hill Rd        |
| Owner street address 2:                                     | Not reported              |
| Owner city:   | Bethesda                  |
| Owner state:  | MD                        |
| Owner zip code:   | 20814-                    |
| ID number:  | 191500                    |
| Name:   | THE PROMENADE- UNIT 501 N |
| Address:  | 5225 POOKS HILL RD        |
| City,State,Zip:   | BETHESDA, MD 20814-       |
| Year:   | 2019                      |
| Removal/Encapsulation/Demolition Start Date:                | 09/03/2019                |
| Removal/Encapsulation/Demolition End Date:                  | 09/05/2019                |
| Days of the week worked:                                    | MON-FRI                   |
| Volume off facility Component (Cat I) not removed:          | 0 Cubic Yards             |
| Volume off facility Component (Cat I) not removed:          | 0 Cubic Yards             |
| Volume off facility Component (Cat II) not removed:         | 0 Cubic Yards             |
| Hours worked in a day:                                      | 0800-153                  |
| Original or resubmit:                                       | O Origina                 |
| Number of floors in building:                               | 18                        |
| Pipe Cat I not removed:                                     | 0 Linear Feet             |
| Pipe Cat II not removed:                                    | 0 Linear Feet             |
| Type of Building:   | Residence                 |
| Contractor name:  | ACM Services Inc          |
| Length of project:  | Not reported              |
| Type of project from notification form:                     | R-N Renovation (NESHAP)   |
| Volume off facility component Cat I non friable removed:    | 0 Cubic Yards             |
| Pipes Cat I non friable removed:                            | 0 Linear Feet             |
| Surface area Cat I non friable removed:                     | 0 Square Feet             |
| Volume off facility component, Cat II non friable removed:  | 0 Cubic Yards             |
| Pipe Cat II non friable removed:                            | 0 Linear Feet             |
| Surface area Cat II non friable removed:                    | 0 Square Feet             |
| Volume of facility component RACM removed:                  | 0 Cubic Yards             |
| Pipes RACM removed:   | 0 Linear Feet             |
| Surface area RACM removed:                                  | 600 Square Feet           |
| Surface area Cat I not removed:                             | 0 Square Feet             |
| Surface area Cat II not removed:                            | 0 Square Feet             |
| Site description (found in Section II of the notification): | Unit 501 N                |
| Owner of the site:  | True                      |
| Landfill asbestos will be sent to:                          | True                      |
| Transporter of the waste:                                   | True                      |
| Facility off components units:                              | Not reported              |
| Pipes unit of measure:                                      | Linear Feet               |
| Surface area unit of measure:                               | Square Feet Square Feet   |

Map ID  
Direction  
Distance  
Elevation

MAP FINDINGS

Site

Database(s)

EDR ID Number  
EPA ID Number

**THE PROMENADE - 1812 N (Continued)**

**S104638705**

Received Date: 08/19/2019  
Owner name: The Promenade  
Owner contact: Eastman  
Owner street address: 5225 Pooks Hill Rd  
Owner street address 2: Not reported  
Owner city: Bethesda  
Owner state: MD  
Owner zip code: 20814-  
ID number: 191631

Name: THE PROMENADE - UNIT 1422  
Address: 5225 POOKS HILL RD  
City,State,Zip: BETHESDA, MD 20814-  
Year: 2019  
Removal/Encapsulation/Demolition Start Date: 10/07/2019  
Removal/Encapsulation/Demolition End Date: 10/09/2019  
Days of the week worked: SAT-MON  
Volume off facility Component (Cat I) not removed: 0 Cubic Yards  
Volume off facility Component (Cat I) not removed: 0 Cubic Yards  
Volume off facility Component (Cat II) not removed: 0 Cubic Yards  
Hours worked in a day: 0900-170  
Original or resubmit: O Origina  
Number of floors in building: 18  
Pipe Cat I not removed: 0 Linear Feet  
Pipe Cat II not removed: 0 Linear Feet  
Type of Building: Residence  
Contractor name: Retro Environmental Inc  
Length of project: Not reported  
Type of project from notification form: R-N Renovation (NESHAP)  
Volume off facility component Cat I non friable removed: 0 Cubic Yards  
Pipes Cat I non friable removed: 0 Linear Feet  
Surface area Cat I non friable removed: 0 Square Feet  
Volume off facility component, Cat II non friable removed: 0 Cubic Yards  
Pipe Cat II non friable removed: 0 Linear Feet  
Surface area Cat II non friable removed: 0 Square Feet  
Volume of facility component RACM removed: 0 Cubic Yards  
Pipes RACM removed: 0 Linear Feet  
Surface area RACM removed: 1600 Square Feet  
Surface area Cat I not removed: 0 Square Feet  
Surface area Cat II not removed: 0 Square Feet  
Site description (found in Section II of the notification): Unit 1422 14th floor  
Owner of the site: True  
Landfill asbestos will be sent to: True  
Transporter of the waste: True  
Facility off components units: Not reported  
Pipes unit of measure: Linear Feet  
Surface area unit of measure: Square Feet Square Feet  
Received Date: 09/23/2019  
Owner name: The Promenade  
Owner contact: Eastman  
Owner street address: 5225 Pooks Hill Rd  
Owner street address 2: Not reported  
Owner city: Bethesda  
Owner state: MD  
Owner zip code: 20814-  
ID number: 191831

Map ID  
Direction  
Distance  
Elevation

MAP FINDINGS

Site

Database(s)

EDR ID Number  
EPA ID Number

**THE PROMENADE - 1812 N (Continued)**

**S104638705**

MD LEAD:

Name: Not reported  
Address: 5225 POOKS HILL ROAD  
City,State,Zip: BETHESDA, MD 20814  
Facility ID: 160703603132  
Cert Number: 878997  
Unit ID: 5225:1809 SOUTH  
Inspection Date: 01/13/2020  
Limit Date: 1899-12-30 00:00:00  
Invalid: Not reported  
Company No: 5503  
Company Name: Not reported  
ReInspection Date: Not reported  
Option: Full Lead Free  
Inspection Category: Lead Free  
Pass/Fail: P  
Inspector Number: 4615  
Inspector Name: Not reported  
Property Number: 160703603132

Name: Not reported  
Address: 5225 POOKS HILL ROAD  
City,State,Zip: BETHESDA, MD 20814  
Facility ID: 160703610354  
Cert Number: 890511  
Unit ID: 720N  
Inspection Date: 01/08/2020  
Limit Date: 1899-12-30 00:00:00  
Invalid: Not reported  
Company No: 17516  
Company Name: Not reported  
ReInspection Date: Not reported  
Option: Full Lead Free  
Inspection Category: Lead Free  
Pass/Fail: P  
Inspector Number: 17208  
Inspector Name: Not reported  
Property Number: 160703610354

Name: Not reported  
Address: 5225 POOKS HILL ROAD  
City,State,Zip: BETHESDA, MD 20814  
Facility ID: 1603607152  
Cert Number: 890798  
Unit ID: 1502N  
Inspection Date: 02/06/2020  
Limit Date: 1899-12-30 00:00:00  
Invalid: Not reported  
Company No: 4014  
Company Name: Not reported  
ReInspection Date: Not reported  
Option: Full Lead Free  
Inspection Category: Lead Free  
Pass/Fail: P  
Inspector Number: 4573  
Inspector Name: Not reported  
Property Number: 1603607152

Map ID  
Direction  
Distance  
Elevation

MAP FINDINGS

Site

Database(s)

EDR ID Number  
EPA ID Number

**THE PROMENADE - 1812 N (Continued)**

**S104638705**

Name: Not reported  
Address: 5225 POOKS HILL ROAD  
City,State,Zip: BETHESDA, MD 20814  
Facility ID: 1607003609787  
Cert Number: 955495  
Unit ID: 717N  
Inspection Date: 01/29/2020  
Limit Date: 1899-12-30 00:00:00  
Invalid: Not reported  
Company No: 16381  
Company Name: Not reported  
ReInspection Date: Not reported  
Option: BETHESDA, MD 20814  
Inspection Category: Full Risk Reduction Standard Dust Inspection  
Pass/Fail: P  
Inspector Number: 14212  
Inspector Name: Not reported  
Property Number: 1607003609787

**KP1650**

**SSW**

**1/8-1/4**

**0.179 mi.**

**945 ft.**

**5225 S POOKS HILL ROAD  
BETHESDA, MD 20814**

**Site 153 of 266 in cluster KP**

**MD LEAD**

**S123317068**

**N/A**

**Actual:**

**309 ft.**

**Focus Map:**

**9**

**MD LEAD:**

Name: Not reported  
Address: 5225 S POOKS HILL ROAD  
City,State,Zip: BETHESDA, MD 20814  
Facility ID: 16070360  
Cert Number: 852680  
Unit ID: 618 SOUTH  
Inspection Date: 11/14/2018  
Limit Date: Not reported  
Invalid: Not reported  
Company No: 13641  
Company Name: Not reported  
ReInspection Date: Not reported  
Option: BETHESDA, MD 20814  
Inspection Category: Lead Free  
Pass/Fail: P  
Inspector Number: 16984  
Inspector Name: Not reported  
Property Number: 16070360

**KP1651**

**SSW**

**1/8-1/4**

**0.179 mi.**

**945 ft.**

**5225 POOKS HILL ROAD  
BETHESDA, MD 20814**

**Site 154 of 266 in cluster KP**

**MD LEAD**

**S121710145**

**N/A**

**Actual:**

**309 ft.**

**Focus Map:**

**9**

**MD LEAD:**

Name: Not reported  
Address: 5225 POOKS HILL ROAD  
City,State,Zip: BETHESDA, MD 20814  
Facility ID: 160703610092

Map ID  
Direction  
Distance  
Elevation

MAP FINDINGS

Site

Database(s)

EDR ID Number  
EPA ID Number

(Continued)

S121710145

Cert Number: 770317  
Unit ID: A 22 N  
Inspection Date: 06/18/2017  
Limit Date: Not reported  
Invalid: Not reported  
Company No: 4014  
Company Name: Whitehall Associates, Inc.  
ReInspection Date: / /  
Option: Full Lead Free  
Inspection Category: Lead Free  
Pass/Fail: P  
Inspector Number: 4573  
Inspector Name: Hanson Buford  
Property Number: 160703610092

Name: Not reported  
Address: 5225 POOKS HILL ROAD  
City,State,Zip: BETHESDA, MD 20814  
Facility ID: 160703610092  
Cert Number: 770319  
Unit ID: C 28 N  
Inspection Date: 06/18/2017  
Limit Date: Not reported  
Invalid: Not reported  
Company No: 4014  
Company Name: Whitehall Associates, Inc.  
ReInspection Date: / /  
Option: Full Lead Free  
Inspection Category: Lead Free  
Pass/Fail: P  
Inspector Number: 4573  
Inspector Name: Hanson Buford  
Property Number: 160703610092

KP1652  
SSW  
1/8-1/4  
0.179 mi.  
945 ft.

5225 POOKS HILL ROAD  
BETHESDA, MD 20814  
Site 155 of 266 in cluster KP

MD LEAD S121041599  
N/A

Actual:  
309 ft.  
Focus Map:  
9

MD LEAD:  
Name: Not reported  
Address: 5225 POOKS HILL ROAD  
City,State,Zip: BETHESDA, MD 20814  
Facility ID: 160703607926  
Cert Number: 786916  
Unit ID: CONDO 207  
Inspection Date: 10/31/2016  
Limit Date: Not reported  
Invalid: Not reported  
Company No: 11267  
Company Name: Rajesh R. Dave  
ReInspection Date: / /  
Option: BETHESDA, MD 20814  
Inspection Category: Full Risk Reduction Standard Dust Inspection  
Pass/Fail: P  
Inspector Number: 11268  
Inspector Name: Dave Rajesh R. R

Map ID  
Direction  
Distance  
Elevation

MAP FINDINGS

Site

Database(s)

EDR ID Number  
EPA ID Number

(Continued)

S121041599

Property Number: 160703607926

KP1653  
SSW  
1/8-1/4  
0.179 mi.  
945 ft.

5225 POOKS HILL RD  
BETHESDA, MD 20814

Site 156 of 266 in cluster KP

MD LEAD

S121710118  
N/A

Actual:  
309 ft.

MD LEAD:

Focus Map:  
9

Name: Not reported  
Address: 5225 POOKS HILL RD  
City,State,Zip: BETHESDA, MD 20814  
Facility ID: 160703607733  
Cert Number: 704956  
Unit ID: 106N  
Inspection Date: 05/28/2015  
Limit Date: Not reported  
Invalid: Not reported  
Company No: 7725  
Company Name: Professional Environmental Services  
ReInspection Date: / /  
Option: BETHESDA, MD 20814  
Inspection Category: Full Risk Reduction Standard Dust Inspection  
Pass/Fail: P  
Inspector Number: 3485  
Inspector Name: Smiler Hal  
Property Number: 160703607733

KP1654

SSW  
1/8-1/4  
0.179 mi.  
945 ft.

5225 POOKS HILL RD  
BETHESDA, MD 20814

Site 157 of 266 in cluster KP

MD LEAD

S121710537  
N/A

Actual:  
309 ft.

MD LEAD:

Focus Map:  
9

Name: Not reported  
Address: 5225 POOKS HILL RD  
City,State,Zip: BETHESDA, MD 20814  
Facility ID: 163611212  
Cert Number: 685709  
Unit ID: 1524 NORTH  
Inspection Date: 12/23/2014  
Limit Date: Not reported  
Invalid: F  
Company No: 4014  
Company Name: Whitehall Associates, Inc.  
ReInspection Date: / /  
Option: Full Lead Free  
Inspection Category: Lead Free  
Pass/Fail: P  
Inspector Number: 4573  
Inspector Name: Hanson Buford  
Property Number: 163611212

Map ID  
Direction  
Distance  
Elevation

MAP FINDINGS

Site

Database(s)

EDR ID Number  
EPA ID Number

KP1655  
SSW  
1/8-1/4  
0.179 mi.  
945 ft.

5225 POOKSHILL ROAD  
BETHESDA, MD 00000  
Site 158 of 266 in cluster KP

MD LEAD S121710136  
N/A

Actual:  
309 ft.

MD LEAD:

Focus Map:  
9

Name: Not reported  
Address: 5225 POOKSHILL ROAD  
City,State,Zip: BETHESDA, MD 00000  
Facility ID: 160703609402  
Cert Number: 798784  
Unit ID: 615N  
Inspection Date: 07/07/2017  
Limit Date: Not reported  
Invalid: Not reported  
Company No: 11517  
Company Name: East Coast Building Consultants  
ReInspection Date: / /  
Option: BETHESDA, MD 00000  
Inspection Category: Full Risk Reduction Standard Dust Inspection  
Pass/Fail: P  
Inspector Number: 14058  
Inspector Name: Jenkins Douglas Wilson W  
Property Number: 160703609402

KP1656  
SSW  
1/8-1/4  
0.179 mi.  
945 ft.

5225 POOKS HILL ROAD  
BETHESDA, MD 20814  
Site 159 of 266 in cluster KP

MD LEAD S121036092  
N/A

Actual:  
309 ft.

MD LEAD:

Focus Map:  
9

Name: Not reported  
Address: 5225 POOKS HILL ROAD  
City,State,Zip: BETHESDA, MD 20814  
Facility ID: 0703606443  
Cert Number: 671492  
Unit ID: 1627S  
Inspection Date: 06/24/2016  
Limit Date: Not reported  
Invalid: Not reported  
Company No: 14778  
Company Name: Dennis V. Fosket  
ReInspection Date: / /  
Option: BETHESDA, MD 20814  
Inspection Category: Full Risk Reduction Standard Dust Inspection  
Pass/Fail: P  
Inspector Number: 14776  
Inspector Name: Fosket Dennis V.  
Property Number: 0703606443

Map ID  
Direction  
Distance  
Elevation

MAP FINDINGS

Site

Database(s)

EDR ID Number  
EPA ID Number

**KP1657**  
**SSW**      **5225 POOKS HILL ROAD**  
**1/8-1/4**    **BETHESDA, MD 20814**  
**0.179 mi.**  
**945 ft.**    **Site 160 of 266 in cluster KP**

**MD LEAD**    **S125417921**  
                  **N/A**

**Actual:**      MD LEAD:  
**309 ft.**      Name:                      Not reported  
**Focus Map:**    Address:                      5225 POOKS HILL ROAD  
**9**              City,State,Zip:              BETHESDA, MD 20814  
                  Facility ID:                160703608065  
                  Cert Number:                854741  
                  Unit ID:                    5225:1607N  
                  Inspection Date:           07/05/2019  
                  Limit Date:               1899-12-30 00:00:00  
                  Invalid:                   Not reported  
                  Company No:            5503  
                  Company Name:           Not reported  
                  ReInspection Date:    Not reported  
                  Option:                   Full Lead Free  
                  Inspection Category:   Lead Free  
                  Pass/Fail:            P  
                  Inspector Number:        4615  
                  Inspector Name:        Not reported  
                  Property Number:       160703608065

**KP1658**  
**SSW**      **5225 POOKSHILL RD**  
**1/8-1/4**    **BETHESDA, MD 20814**  
**0.179 mi.**  
**945 ft.**    **Site 161 of 266 in cluster KP**

**MD LEAD**    **S121710102**  
                  **N/A**

**Actual:**      MD LEAD:  
**309 ft.**      Name:                      Not reported  
**Focus Map:**    Address:                      5225 POOKSHILL RD  
**9**              City,State,Zip:              BETHESDA, MD 20814  
                  Facility ID:                16070360482  
                  Cert Number:                681049  
                  Unit ID:                    16155  
                  Inspection Date:           07/01/2015  
                  Limit Date:               Not reported  
                  Invalid:                   Not reported  
                  Company No:            14778  
                  Company Name:           Dennis V. Fosket  
                  ReInspection Date:    / /  
                  Option:                   BETHESDA, MD 20814  
                  Inspection Category:   Full Risk Reduction Standard Dust Inspection  
                  Pass/Fail:            P  
                  Inspector Number:        14776  
                  Inspector Name:        Fosket Dennis V.  
                  Property Number:       16070360482



Map ID  
Direction  
Distance  
Elevation

MAP FINDINGS

Site

Database(s)

EDR ID Number  
EPA ID Number

KP1659

SSW

1/8-1/4

0.179 mi.

945 ft.

5225 POOKSHILL RD  
BETHESDA, MD 20814

Site 162 of 266 in cluster KP

MD LEAD

S121710082

N/A

Actual:

309 ft.

Focus Map:  
9

MD LEAD:

Name: Not reported  
Address: 5225 POOKSHILL ROAD  
City,State,Zip: BETHESDA, MD 20814  
Facility ID: 160703611110  
Cert Number: 878959  
Unit ID: 5225:524N  
Inspection Date: 08/21/2019  
Limit Date: 1899-12-30 00:00:00  
Invalid: Not reported  
Company No: 5503  
Company Name: Not reported  
ReInspection Date: Not reported  
Option: Full Lead Free  
Inspection Category: Lead Free  
Pass/Fail: P  
Inspector Number: 4615  
Inspector Name: Not reported  
Property Number: 160703611110

Name: Not reported  
Address: 5225 POOKSHILL ROAD  
City,State,Zip: BETHESDA, MD 20814  
Facility ID: 160703605882  
Cert Number: 822181  
Unit ID: 5225:1722  
Inspection Date: 12/04/2018  
Limit Date: Not reported  
Invalid: Not reported  
Company No: 5503  
Company Name: Not reported  
ReInspection Date: Not reported  
Option: BETHESDA, MD 20814  
Inspection Category: Lead Free  
Pass/Fail: P  
Inspector Number: 4615  
Inspector Name: Not reported  
Property Number: 160703605882

Name: Not reported  
Address: 5225 POOKSHILL ROAD  
City,State,Zip: BETHESDA, MD 20814  
Facility ID: 160703605882  
Cert Number: 822181  
Unit ID: 5225:1722  
Inspection Date: 12/04/2018  
Limit Date: Not reported  
Invalid: Not reported  
Company No: 5503  
Company Name: Not reported  
ReInspection Date: Not reported  
Option: BETHESDA, MD 20814  
Inspection Category: Lead Free

Map ID  
Direction  
Distance  
Elevation

MAP FINDINGS

Site

Database(s)

EDR ID Number  
EPA ID Number

(Continued)

S121710082

Pass/Fail: P  
Inspector Number: 4615  
Inspector Name: Not reported  
Property Number: 160703605882  
  
Name: Not reported  
Address: 5225 POOKSHILL RD  
City,State,Zip: BETHESDA, MD 20814  
Facility ID: 160703602241  
Cert Number: 671910  
Unit ID: 105S  
Inspection Date: 01/17/2016  
Limit Date: Not reported  
Invalid: Not reported  
Company No: 11517  
Company Name: East Coast Building Consultants  
ReInspection Date: / /  
Option: BETHESDA, MD 20814  
Inspection Category: Full Risk Reduction Standard Dust Inspection  
Pass/Fail: P  
Inspector Number: 4058  
Inspector Name: Butler Robert  
Property Number: 160703602241

KP1660  
SSW  
1/8-1/4  
0.179 mi.  
945 ft.

5225 POOKS HILL RD  
BETHESDA, MD 20814  
Site 163 of 266 in cluster KP

MD LEAD S121709989  
N/A

Actual:  
309 ft.  
Focus Map:  
9

MD LEAD:  
Name: Not reported  
Address: 5225 POOKS HILL RD  
City,State,Zip: BETHESDA, MD 20814  
Facility ID: 1607003610092  
Cert Number: 753624  
Unit ID: A19N  
Inspection Date: 08/02/2016  
Limit Date: Not reported  
Invalid: Not reported  
Company No: 4014  
Company Name: Whitehall Associates, Inc.  
ReInspection Date: / /  
Option: Full Lead Free  
Inspection Category: Lead Free  
Pass/Fail: P  
Inspector Number: 4573  
Inspector Name: Hanson Buford  
Property Number: 1607003610092

Map ID  
Direction  
Distance  
Elevation

MAP FINDINGS

Site

Database(s)

EDR ID Number  
EPA ID Number

**KP1661**  
**SSW** **5225 POOKS HILL ROAD**  
**1/8-1/4** **BETHESDA, MD 20814**  
**0.179 mi.**  
**945 ft.** **Site 164 of 266 in cluster KP**

**MD LEAD** **S121041594**  
**N/A**

**Actual:** **MD LEAD:**  
**309 ft.** Name: Not reported  
**Focus Map:** Address: 5225 POOKS HILL ROAD  
**9** City,State,Zip: BETHESDA, MD 20814  
Facility ID: 160703604923  
Cert Number: 773718  
Unit ID: 16195  
Inspection Date: 07/07/2017  
Limit Date: Not reported  
Invalid: Not reported  
Company No: 15237  
Company Name: Yohannes Temesgen  
ReInspection Date: / /  
Option: BETHESDA, MD 20814  
Inspection Category: Full Risk Reduction Standard Dust Inspection  
Pass/Fail: P  
Inspector Number: 15015  
Inspector Name: Temesgen Yohannes  
Property Number: 160703604923

**KP1662**  
**SSW** **5225 POOKS HILL ROAD**  
**1/8-1/4** **SOUTH BETHESDA, MD 20814**  
**0.179 mi.**  
**945 ft.** **Site 165 of 266 in cluster KP**

**MD LEAD** **S122443640**  
**N/A**

**Actual:** **MD LEAD:**  
**309 ft.** Name: Not reported  
**Focus Map:** Address: 5225 POOKS HILL ROAD  
**9** City,State,Zip: BETHESDA, MD 20814  
Facility ID: 160703602217  
Cert Number: 823862  
Unit ID: 1625 SOUTH  
Inspection Date: 02/20/2018  
Limit Date: Not reported  
Invalid: Not reported  
Company No: 4014  
Company Name: Not reported  
ReInspection Date: Not reported  
Option: BETHESDA, MD 20814  
Inspection Category: Lead Free  
Pass/Fail: P  
Inspector Number: 4573  
Inspector Name: Not reported  
Property Number: 160703602217  
  
Name: Not reported  
Address: 5225 POOKS HILL ROAD  
City,State,Zip: SOUTH BETHESDA, MD 20814  
Facility ID: 160703602217  
Cert Number: 822104  
Unit ID: 5225:1604  
Inspection Date: 04/11/2018  
Limit Date: Not reported

Map ID  
Direction  
Distance  
Elevation

MAP FINDINGS

Site

Database(s)

EDR ID Number  
EPA ID Number

(Continued)

S122443640

Invalid: Not reported  
Company No: 5503  
Company Name: Not reported  
ReInspection Date: Not reported  
Option: SOUTH BETHESDA, MD 20814  
Inspection Category: Lead Free  
Pass/Fail: P  
Inspector Number: 4615  
Inspector Name: Not reported  
Property Number: 160703602217

Name: Not reported  
Address: 5225 POOKS HILL ROAD  
City,State,Zip: SOUTH BETHESDA, MD 20814  
Facility ID: 160703604730  
Cert Number: 853675  
Unit ID: 5225:1618  
Inspection Date: 03/12/2019  
Limit Date: 1899-12-30 00:00:00  
Invalid: Not reported  
Company No: 16276  
Company Name: Not reported  
ReInspection Date: Not reported  
Option: Full Lead Free  
Inspection Category: Lead Free  
Pass/Fail: P  
Inspector Number: 12868  
Inspector Name: Not reported  
Property Number: 160703604730

KP1663

SSW

1/8-1/4

0.179 mi.

945 ft.

5225 POOKS HILL RD  
BETHESDA, MD 20814

Site 166 of 266 in cluster KP

MD LEAD

S121710120

N/A

Actual:  
309 ft.

Focus Map:  
9

MD LEAD:  
Name: Not reported  
Address: 5225 POOKS HILL RD  
City,State,Zip: BETHESDA, MD 20814  
Facility ID: 160703607915  
Cert Number: 671095  
Unit ID: 107 N  
Inspection Date: 05/16/2016  
Limit Date: Not reported  
Invalid: Not reported  
Company No: 5503  
Company Name: INTECH Solutions, Inc.  
ReInspection Date: / /  
Option: Full Lead Free  
Inspection Category: Lead Free  
Pass/Fail: P  
Inspector Number: 4615  
Inspector Name: Lowe Phillip A  
Property Number: 160703607915

Map ID  
Direction  
Distance  
Elevation

MAP FINDINGS

Site

Database(s)

EDR ID Number  
EPA ID Number

**KP1664**  
**SSW**      **5225 POOKS HILL DR**  
**1/8-1/4**    **BETHESDA, MD 20814**  
**0.179 mi.**  
**945 ft.**    **Site 167 of 266 in cluster KP**

**MD LEAD**    **S121710077**  
                  **N/A**

**Actual:**      MD LEAD:  
**309 ft.**      Name:                      Not reported  
**Focus Map:**    Address:                      5225 POOKS HILL DR  
**9**              City,State,Zip:              BETHESDA, MD 20814  
                  Facility ID:                160703601771  
                  Cert Number:                686354  
                  Unit ID:                    802 SOUTH  
                  Inspection Date:           04/20/2015  
                  Limit Date:               Not reported  
                  Invalid:                  Not reported  
                  Company No:               5503  
                  Company Name:           INTECH Solutions, Inc.  
                  ReInspection Date:    / /  
                  Option:                   Full Lead Free  
                  Inspection Category:    Lead Free  
                  Pass/Fail:                P  
                  Inspector Number:           4615  
                  Inspector Name:            Lowe Phillip A  
                  Property Number:        160703601771

**KP1665**  
**SSW**      **5225 POOKS HILL ROAD**  
**1/8-1/4**    **BETHESDA, MD 20814**  
**0.179 mi.**  
**945 ft.**    **Site 168 of 266 in cluster KP**

**MD LEAD**    **S121710143**  
                  **N/A**

**Actual:**      MD LEAD:  
**309 ft.**      Name:                      Not reported  
**Focus Map:**    Address:                      5225 POOKS HILL ROAD  
**9**              City,State,Zip:              BETHESDA, MD 20814  
                  Facility ID:                16070361002  
                  Cert Number:                725395  
                  Unit ID:                    1821 S  
                  Inspection Date:           09/16/2015  
                  Limit Date:               Not reported  
                  Invalid:                  Not reported  
                  Company No:               4014  
                  Company Name:           Whitehall Associates, Inc.  
                  ReInspection Date:    / /  
                  Option:                   Full Lead Free  
                  Inspection Category:    Lead Free  
                  Pass/Fail:                P  
                  Inspector Number:           4573  
                  Inspector Name:            Hanson Buford  
                  Property Number:        16070361002

Map ID  
Direction  
Distance  
Elevation

MAP FINDINGS

Site

Database(s)

EDR ID Number  
EPA ID Number

**KP1666**  
**SSW** **5225 POOKS HILL ROAD**  
**1/8-1/4** **BETHESDA, MD 20814**  
**0.179 mi.**  
**945 ft.** **Site 169 of 266 in cluster KP**

**MD LEAD** **S121710096**  
**N/A**

**Actual:** MD LEAD:  
**309 ft.** Name: Not reported  
**Focus Map:** Address: 5225 POOKS HILL ROAD  
**9** City,State,Zip: BETHESDA, MD 20814  
Facility ID: 160703603963  
Cert Number: 682549  
Unit ID: 1214S  
Inspection Date: 03/04/2015  
Limit Date: Not reported  
Invalid: F  
Company No: 14003  
Company Name: 1 Source Home & Lead Inspections  
Reinspection Date: / /  
Option: BETHESDA, MD 20814  
Inspection Category: Full Risk Reduction Standard Dust Inspection  
Pass/Fail: P  
Inspector Number: 14005  
Inspector Name: Johnson Daniel  
Property Number: 160703603963

**KP1667** **THE PROMENADE- UNIT 905**  
**SSW** **5225 POOKS HILL ROAD**  
**1/8-1/4** **BETHESDA, MD 20814**  
**0.179 mi.**  
**945 ft.** **Site 170 of 266 in cluster KP**

**MD ASBESTOS** **S121458498**  
**N/A**

**Actual:** ASBESTOS:  
**309 ft.** Name: THE PROMENADE- UNIT 905  
**Focus Map:** Address: 5225 POOKS HILL ROAD  
**9** City,State,Zip: BETHESDA, MD 20814-  
Year: 2017  
Removal/Encapsulation/Demolition Start Date: 09/26/2017  
Removal/Encapsulation/Demolition End Date: 10/05/2017  
Days of the week worked: M-F  
Volume off facility Component (Cat I) not removed: 0 Cubic Yards  
Volume off facility Component (Cat I) not removed: 0 Cubic Yards  
Volume off facility Component (Cat II) not removed: 0 Cubic Yards  
Hours worked in a day: 0900-163  
Original or resubmit: O Origina  
Number of floors in building: 18  
Pipe Cat I not removed: 0 Linear Feet  
Pipe Cat II not removed: 0 Linear Feet  
Type of Building: Residence  
Contractor name: Green Environmental Strategy I  
Length of project: Not reported  
Type of project from notification form: R-N Renovation (NESHAP)  
Volume off facility component Cat I non friable removed: 0 Cubic Yards  
Pipes Cat I non friable removed: 0 Linear Feet  
Surface area Cat I non friable removed: 0 Square Feet  
Volume off facility component, Cat II non friable removed: 0 Cubic Yards  
Pipe Cat II non friable removed: 0 Linear Feet  
Surface area Cat II non friable removed: 0 Square Feet  
Volume of facility component RACM removed: 0 Cubic Yards  
Pipes RACM removed: 0 Linear Feet

Map ID  
Direction  
Distance  
Elevation

MAP FINDINGS

Site

Database(s)

EDR ID Number  
EPA ID Number

**THE PROMENADE- UNIT 905 (Continued)**

**S121458498**

|   |                         |
|---|-------------------------|
| Surface area RACM removed:                                  | 600 Square Feet         |
| Surface area Cat I not removed:                             | 0 Square Feet           |
| Surface area Cat II not removed:                            | 0 Square Feet           |
| Site description (found in Section II of the notification): | Unit 905 (ninth floor)  |
| Owner of the site:  | TRUE                    |
| Landfill asbestos will be sent to:                          | TRUE                    |
| Transporter of the waste:                                   | TRUE                    |
| Facility off components units:                              | Not reported            |
| Pipes unit of measure:                                      | Linear Feet             |
| Surface area unit of measure:                               | Square Feet Square Feet |
| Received Date:  | 01/03/2018              |
| Owner name:   | Hedaya, Mindy           |
| Owner contact:  | Not reported            |
| Owner street address:                                       | Not reported            |
| Owner street address 2:                                     | Not reported            |
| Owner city:   | Not reported            |
| Owner state:  | Not reported            |
| Owner zip code:   | Not reported            |
| ID number:  | 172680                  |

**KP1668 POOKS HILL ROAD, 5225**  
**SSW 5225 POOKS HILL ROAD**  
**1/8-1/4 BETHESDA, MD 20814**  
**0.179 mi.**  
**945 ft. Site 171 of 266 in cluster KP**

**US AIRS 1004523186**  
**FINDS N/A**  
**ECHO**

**Actual:** US AIRS MINOR:  
**309 ft.** Envid: 1004523186  
**Focus Map:** Region Code: 03  
**9** Programmatic ID: AIR MD0000002403101116  
Facility Registry ID: 110001281265  
D and B Number: Not reported  
Primary SIC Code: 6513  
NAICS Code: 531110  
Default Air Classification Code: MIN  
Facility Type of Ownership Code: POF  
Air CMS Category Code: Not reported  
HPV Status: Not reported

**FINDS:**  
Registry ID: 110001281265

[Click Here:](#)

**Environmental Interest/Information System:**

AFS (Aerometric Information Retrieval System (AIRS) Facility Subsystem) replaces the former Compliance Data System (CDS), the National Emission Data System (NEDS), and the Storage and Retrieval of Aerometric Data (SAROAD). AIRS is the national repository for information concerning airborne pollution in the United States. AFS is used to track emissions and compliance data from industrial plants. AFS data are utilized by states to prepare State Implementation Plans to comply with regulatory programs and by EPA as an input for the estimation of total national emissions. AFS is undergoing a major redesign to support facility operating permits required under Title V of the Clean Air Act.

MD-PEMIS (Maryland - Permanent (Air) Emission) database houses data related to Air Emissions. Also known to the EPA as National Emissions

Map ID  
Direction  
Distance  
Elevation

MAP FINDINGS

Site

Database(s)

EDR ID Number  
EPA ID Number

**POOKS HILL ROAD, 5225 (Continued)**

**1004523186**

Inventory (NEI).  
AIR MINOR

[Click this hyperlink](#) while viewing on your computer to access  
additional FINDS: detail in the EDR Site Report.

**ECHO:**

Envid: 1004523186  
Registry ID: 110001281265  
DFR URL: <http://echo.epa.gov/detailed-facility-report?fid=110001281265>  
Name: POOKS HILL ROAD, 5225  
Address: 5225 POOKS HILL ROAD  
City,State,Zip: BETHESDA, MD 20814

**KP1669**  
**SSW**  
**1/8-1/4**  
**0.179 mi.**  
**945 ft.**

**5225 POOKSHILL RD**  
**BETHESDA, MD 20814**  
**Site 172 of 266 in cluster KP**

**MD LEAD S121710107**  
**N/A**

**Actual:**  
**309 ft.**

**Focus Map:**  
**9**

**MD LEAD:**

Name: Not reported  
Address: 5225 POOKSHILL RD  
City,State,Zip: BETHESDA, MD 20814  
Facility ID: 160703605712  
Cert Number: 671913  
Unit ID: A24S  
Inspection Date: 01/28/2016  
Limit Date: Not reported  
Invalid: Not reported  
Company No: 11517  
Company Name: East Coast Building Consultants  
Reinspection Date: / /  
Option: BETHESDA, MD 20814  
Inspection Category: Full Risk Reduction Standard Dust Inspection  
Pass/Fail: P  
Inspector Number: 14058  
Inspector Name: Jenkins Douglas Wilson W  
Property Number: 160703605712

**KP1670**  
**SSW**  
**1/8-1/4**  
**0.179 mi.**  
**945 ft.**

**5225 POOKS HILL ROAD**  
**BETHESDA, MD 20814**  
**Site 173 of 266 in cluster KP**

**MD LEAD S121381108**  
**N/A**

**Actual:**  
**309 ft.**

**Focus Map:**  
**9**

**MD LEAD:**

Name: Not reported  
Address: 5225 POOKS HILL ROAD  
City,State,Zip: BETHESDA, MD 20814  
Facility ID: 160360261  
Cert Number: 809592  
Unit ID: 1726  
Inspection Date: 10/23/2017  
Limit Date: Not reported  
Invalid: Not reported  
Company No: 4014



Map ID  
Direction  
Distance  
Elevation

MAP FINDINGS

Site

Database(s)

EDR ID Number  
EPA ID Number

(Continued)

S121381108

Company Name: Whitehall Associates, Inc.  
ReInspection Date: / /  
Option: Full Lead Free  
Inspection Category: Lead Free  
Pass/Fail: P  
Inspector Number: 4573  
Inspector Name: Hanson Buford  
Property Number: 160360261

KP1671  
SSW  
1/8-1/4  
0.179 mi.  
945 ft.

5225 POOKS HILL RD  
BETHESDA, MD 20814  
Site 174 of 266 in cluster KP

MD LEAD S121036090  
N/A

Actual:  
309 ft.

Focus Map:  
9

MD LEAD:  
Name: Not reported  
Address: 5225 POOKS HILL RD  
City,State,Zip: BETHESDA, MD 20814  
Facility ID: 0703604171  
Cert Number: 758653  
Unit ID: 1515S  
Inspection Date: 07/25/2016  
Limit Date: Not reported  
Invalid: Not reported  
Company No: 14778  
Company Name: Dennis V. Fosket  
ReInspection Date: / /  
Option: BETHESDA, MD 20814  
Inspection Category: Full Risk Reduction Standard Dust Inspection  
Pass/Fail: P  
Inspector Number: 14776  
Inspector Name: Fosket Dennis V.  
Property Number: 0703604171

KP1672  
SSW  
1/8-1/4  
0.179 mi.  
945 ft.

5225 POOKS HILL ROAD  
BETHESDA, MD 20814  
Site 175 of 266 in cluster KP

MD LEAD S121041611  
N/A

Actual:  
309 ft.

Focus Map:  
9

MD LEAD:  
Name: Not reported  
Address: 5225 POOKS HILL ROAD  
City,State,Zip: BETHESDA, MD 20814  
Facility ID: 160703610753  
Cert Number: 790557  
Unit ID: 822 NORTH  
Inspection Date: 02/15/2017  
Limit Date: Not reported  
Invalid: Not reported  
Company No: 13641  
Company Name: 100% Lead Inspections LLC  
ReInspection Date: / /  
Option: Full Lead Free  
Inspection Category: Lead Free

Map ID  
Direction  
Distance  
Elevation

MAP FINDINGS

Site

Database(s)

EDR ID Number  
EPA ID Number

(Continued)

S121041611

Pass/Fail: P  
Inspector Number: 14594  
Inspector Name: Flukinger Thomas Oscar  
Property Number: 160703610753

KP1673  
SSW  
1/8-1/4  
0.179 mi.  
945 ft.

5225 POOKS HILL RD  
BETHESDA, MD 20814  
Site 176 of 266 in cluster KP

MD LEAD S121710109  
N/A

Actual: 309 ft.  
Focus Map: 9  
MD LEAD:  
Name: Not reported  
Address: 5225 POOKS HILL RD  
City,State,Zip: BETHESDA, MD 20814  
Facility ID: 160703606330  
Cert Number: 671024  
Unit ID: 527S  
Inspection Date: 03/02/2016  
Limit Date: Not reported  
Invalid: Not reported  
Company No: 5503  
Company Name: INTECH Solutions, Inc.  
ReInspection Date: / /  
Option: Full Lead Free  
Inspection Category: Lead Free  
Pass/Fail: P  
Inspector Number: 4615  
Inspector Name: Lowe Phillip A  
Property Number: 160703606330

KP1674  
SSW  
1/8-1/4  
0.179 mi.  
945 ft.

5225 POOKS HILL RD  
BETHESDA, MD 20814  
Site 177 of 266 in cluster KP

MD LEAD S121710528  
N/A

Actual: 309 ft.  
Focus Map: 9  
MD LEAD:  
Name: Not reported  
Address: 5225 POOKS HILL RD  
City,State,Zip: BETHESDA, MD 20814  
Facility ID: 163607334  
Cert Number: 685710  
Unit ID: 1503 NORTH  
Inspection Date: 12/23/2014  
Limit Date: Not reported  
Invalid: F  
Company No: 4014  
Company Name: Whitehall Associates, Inc.  
ReInspection Date: / /  
Option: Full Lead Free  
Inspection Category: Lead Free  
Pass/Fail: P  
Inspector Number: 4573  
Inspector Name: Hanson Buford  
Property Number: 163607334

Map ID  
Direction  
Distance  
Elevation

MAP FINDINGS

Site

Database(s)

EDR ID Number  
EPA ID Number

KP1675  
SSW  
1/8-1/4  
0.179 mi.  
945 ft.

5225 POOKS HILL RD  
BETHESDA, MD 20814  
Site 178 of 266 in cluster KP

MD LEAD S121708602  
N/A

Actual:  
309 ft.

MD LEAD:

Focus Map:  
9

Name: Not reported  
Address: 5225 POOKS HILL RD  
City,State,Zip: BETHESDA, MD 20814  
Facility ID: 0703605131  
Cert Number: 671464  
Unit ID: 18205  
Inspection Date: 04/01/2016  
Limit Date: Not reported  
Invalid: Not reported  
Company No: 14778  
Company Name: Dennis V. Fosket  
ReInspection Date: / /  
Option: BETHESDA, MD 20814  
Inspection Category: Full Risk Reduction Standard Dust Inspection  
Pass/Fail: P  
Inspector Number: 14776  
Inspector Name: Fosket Dennis V.  
Property Number: 0703605131

KP1676  
SSW  
1/8-1/4  
0.179 mi.  
945 ft.

5225 POOKS HILL RD  
BETHESDA, MD 20814  
Site 179 of 266 in cluster KP

MD LEAD S121710523  
N/A

Actual:  
309 ft.

MD LEAD:

Focus Map:  
9

Name: Not reported  
Address: 5225 POOKS HILL RD  
City,State,Zip: BETHESDA, MD 20814  
Facility ID: 163605381  
Cert Number: 685715  
Unit ID: 522 SOUTH  
Inspection Date: 12/22/2014  
Limit Date: Not reported  
Invalid: F  
Company No: 4014  
Company Name: Whitehall Associates, Inc.  
ReInspection Date: / /  
Option: Full Lead Free  
Inspection Category: Lead Free  
Pass/Fail: P  
Inspector Number: 4573  
Inspector Name: Hanson Buford  
Property Number: 163605381

Map ID  
Direction  
Distance  
Elevation

MAP FINDINGS

Site

Database(s)

EDR ID Number  
EPA ID Number

**KP1677**  
**SSW**      **5225 POOKS HILL RD**  
**1/8-1/4**      **NORTH BETHESDA, MD 20814**  
**0.179 mi.**  
**945 ft.**      **Site 180 of 266 in cluster KP**

**MD LEAD**      **S121710517**  
**N/A**

**Actual:**      MD LEAD:  
**309 ft.**      Name:      Not reported  
**Focus Map:**      Address:      5225 POOKS HILL RD  
**9**      City,State,Zip:      NORTH BETHESDA, MD 20814  
      Facility ID:      163602797  
      Cert Number:      676410  
      Unit ID:      208  
      Inspection Date:      11/17/2014  
      Limit Date:      Not reported  
      Invalid:      F  
      Company No:      4014  
      Company Name:      Whitehall Associates, Inc.  
      ReInspection Date:      / /  
      Option:      Full Lead Free  
      Inspection Category:      Lead Free  
      Pass/Fail:      P  
      Inspector Number:      4573  
      Inspector Name:      Hanson Buford  
      Property Number:      163602797

**KP1678**  
**SSW**      **5225 POOKS HILL ROAD**  
**1/8-1/4**      **BETHESDA, MD 20814**  
**0.179 mi.**  
**945 ft.**      **Site 181 of 266 in cluster KP**

**MD LEAD**      **S121710106**  
**N/A**

**Actual:**      MD LEAD:  
**309 ft.**      Name:      Not reported  
**Focus Map:**      Address:      5225 POOKS HILL ROAD  
**9**      City,State,Zip:      BETHESDA, MD 20814  
      Facility ID:      160703605712  
      Cert Number:      798765  
      Unit ID:      303N  
      Inspection Date:      05/04/2017  
      Limit Date:      Not reported  
      Invalid:      Not reported  
      Company No:      11517  
      Company Name:      East Coast Building Consultants  
      ReInspection Date:      / /  
      Option:      BETHESDA, MD 20814  
      Inspection Category:      Full Risk Reduction Standard Dust Inspection  
      Pass/Fail:      P  
      Inspector Number:      14058  
      Inspector Name:      Jenkins Douglas Wilson W  
      Property Number:      160703605712

Map ID  
Direction  
Distance  
Elevation

MAP FINDINGS

Site

Database(s)

EDR ID Number  
EPA ID Number

**KP1679**  
**SSW** **5225 POOKS HILL ROAD**  
**1/8-1/4** **BETHESDA, MD 20814**  
**0.179 mi.**  
**945 ft.** **Site 182 of 266 in cluster KP**

**MD LEAD** **S121710097**  
**N/A**

**Actual:** **MD LEAD:**  
**309 ft.** Name: Not reported  
**Focus Map:** Address: 5225 POOKS HILL ROAD  
**9** City,State,Zip: BETHESDA, MD 20814  
Facility ID: 160703604227  
Cert Number: 892715  
Unit ID: 5225:216S  
Inspection Date: 01/15/2020  
Limit Date: 1899-12-30 00:00:00  
Invalid: Not reported  
Company No: 8817  
Company Name: Not reported  
ReInspection Date: Not reported  
Option: BETHESDA, MD 20814  
Inspection Category: Full Risk Reduction Standard Dust Inspection  
Pass/Fail: P  
Inspector Number: 17330  
Inspector Name: Not reported  
Property Number: 160703604227

Name: Not reported  
Address: 5225 POOKS HILL ROAD  
City,State,Zip: BETHESDA, MD 20814  
Facility ID: 160703604227  
Cert Number: 703209  
Unit ID: 216S  
Inspection Date: 06/12/2015  
Limit Date: Not reported  
Invalid: Not reported  
Company No: 8817  
Company Name: Air, Land and Water Engineering, Inc.  
ReInspection Date: / /  
Option: BETHESDA, MD 20814  
Inspection Category: Full Risk Reduction Standard Dust Inspection  
Pass/Fail: P  
Inspector Number: 10628  
Inspector Name: Brand Laurence T.  
Property Number: 160703604227

**KP1680**  
**SSW** **5225 POOKSHILL RD**  
**1/8-1/4** **BETHESDA, MD 20814**  
**0.179 mi.**  
**945 ft.** **Site 183 of 266 in cluster KP**

**MD LEAD** **S121710135**  
**N/A**

**Actual:** **MD LEAD:**  
**309 ft.** Name: Not reported  
**Focus Map:** Address: 5225 POOKSHILL RD  
**9** City,State,Zip: BETHESDA, MD 20814  
Facility ID: 160703609402  
Cert Number: 658313  
Unit ID: N615  
Inspection Date: 05/22/2015  
Limit Date: Not reported

Map ID  
Direction  
Distance  
Elevation

MAP FINDINGS

Site

Database(s)

EDR ID Number  
EPA ID Number

(Continued)

S121710135

Invalid: Not reported  
Company No: 11517  
Company Name: East Coast Building Consultants  
ReInspection Date: / /  
Option: BETHESDA, MD 20814  
Inspection Category: Full Risk Reduction Standard Dust Inspection  
Pass/Fail: P  
Inspector Number: 14058  
Inspector Name: Jenkins Douglas Wilson W  
Property Number: 160703609402

KP1681

SSW

1/8-1/4

0.179 mi.

945 ft.

5225 POOKS HILL RD  
BETHESDA, MD 20814

Site 184 of 266 in cluster KP

MD LEAD

S121708608

N/A

Actual:

309 ft.

Focus Map:

9

MD LEAD:

Name: Not reported  
Address: 5225 POOKS HILL RD  
City,State,Zip: BETHESDA, MD 20814  
Facility ID: 0703606237  
Cert Number: 671474  
Unit ID: 1426 S  
Inspection Date: 05/10/2016  
Limit Date: Not reported  
Invalid: Not reported  
Company No: 14778  
Company Name: Dennis V. Fosket  
ReInspection Date: / /  
Option: BETHESDA, MD 20814  
Inspection Category: Full Risk Reduction Standard Dust Inspection  
Pass/Fail: P  
Inspector Number: 14776  
Inspector Name: Fosket Dennis V.  
Property Number: 0703606237

KP1682

SSW

1/8-1/4

0.179 mi.

945 ft.

5225 POOKS HILL ROAD  
BETHESDA, MD 20814

Site 185 of 266 in cluster KP

MD LEAD

S125417918

N/A

Actual:

309 ft.

Focus Map:

9

MD LEAD:

Name: Not reported  
Address: 5225 POOKS HILL ROAD  
City,State,Zip: BETHESDA, MD 20814  
Facility ID: 160703605893  
Cert Number: 878951  
Unit ID: 5225:1824 S  
Inspection Date: 08/05/2019  
Limit Date: 1899-12-30 00:00:00  
Invalid: Not reported  
Company No: 5503  
Company Name: Not reported  
ReInspection Date: Not reported

Map ID  
Direction  
Distance  
Elevation

MAP FINDINGS

Site

Database(s)

EDR ID Number  
EPA ID Number

(Continued)

S125417918

Option: Full Lead Free  
Inspection Category: Lead Free  
Pass/Fail: P  
Inspector Number: 4615  
Inspector Name: Not reported  
Property Number: 160703605893

KP1683

SSW

1/8-1/4

0.179 mi.

945 ft.

5225 POOKS HILL ROAD  
BETHESDA, MD 20814

Site 186 of 266 in cluster KP

MD LEAD

S121040596

N/A

Actual:

309 ft.

Focus Map:  
9

MD LEAD:

Name: Not reported  
Address: 5225 POOKS HILL ROAD  
City,State,Zip: BETHESDA, MD 20814  
Facility ID: 1603610547  
Cert Number: 798058  
Unit ID: 721 N  
Inspection Date: 12/23/2016  
Limit Date: Not reported  
Invalid: Not reported  
Company No: 4014  
Company Name: Whitehall Associates, Inc.  
ReInspection Date: / /  
Option: Full Lead Free  
Inspection Category: Lead Free  
Pass/Fail: P  
Inspector Number: 4573  
Inspector Name: Hanson Buford  
Property Number: 1603610547

KP1684

SSW

1/8-1/4

0.179 mi.

945 ft.

5225 POOKS HILL ROAD  
BETHESDA, MD 20814

Site 187 of 266 in cluster KP

MD LEAD

S125417920

N/A

Actual:

309 ft.

Focus Map:  
9

MD LEAD:

Name: Not reported  
Address: 5225 POOKS HILL ROAD  
City,State,Zip: BETHESDA, MD 20814  
Facility ID: 160703607881  
Cert Number: 854740  
Unit ID: 5225:1606N  
Inspection Date: 07/05/2019  
Limit Date: 1899-12-30 00:00:00  
Invalid: Not reported  
Company No: 5503  
Company Name: Not reported  
ReInspection Date: Not reported  
Option: Full Lead Free  
Inspection Category: Lead Free  
Pass/Fail: P  
Inspector Number: 4615

Map ID  
Direction  
Distance  
Elevation

MAP FINDINGS

Site

Database(s)

EDR ID Number  
EPA ID Number

(Continued)

S125417920

Inspector Name: Not reported  
Property Number: 160703607881

KP1685  
SSW  
1/8-1/4  
0.179 mi.  
945 ft.

5225 POOKS HILL ROAD  
BETHESDA, MD 20814  
Site 188 of 266 in cluster KP

MD LEAD S121041588  
N/A

Actual:  
309 ft.

MD LEAD:

Focus Map:  
9

Name: Not reported  
Address: 5225 POOKS HILL ROAD  
City,State,Zip: BETHESDA, MD 20814  
Facility ID: 160703602456  
Cert Number: 790198  
Unit ID: 406S  
Inspection Date: 06/07/2017  
Limit Date: Not reported  
Invalid: Not reported  
Company No: 15237  
Company Name: Yohannes Temesgen  
ReInspection Date: / /  
Option: BETHESDA, MD 20814  
Inspection Category: Full Risk Reduction Standard Dust Inspection  
Pass/Fail: P  
Inspector Number: 15015  
Inspector Name: Temesgen Yohannes  
Property Number: 160703602456

KP1686  
SSW  
1/8-1/4  
0.179 mi.  
945 ft.

5225 POOKS HILL RD  
BETHESDA, MD 20814  
Site 189 of 266 in cluster KP

MD LEAD S121710100  
N/A

Actual:  
309 ft.

MD LEAD:

Focus Map:  
9

Name: Not reported  
Address: 5225 POOKS HILL RD  
City,State,Zip: BETHESDA, MD 20814  
Facility ID: 160703604444  
Cert Number: 706887  
Unit ID: 617 SOUTH  
Inspection Date: 11/30/2015  
Limit Date: Not reported  
Invalid: Not reported  
Company No: 5503  
Company Name: INTECH Solutions, Inc.  
ReInspection Date: / /  
Option: Full Lead Free  
Inspection Category: Lead Free  
Pass/Fail: P  
Inspector Number: 4615  
Inspector Name: Lowe Phillip A  
Property Number: 160703604444



Map ID  
Direction  
Distance  
Elevation

MAP FINDINGS

Site

Database(s)

EDR ID Number  
EPA ID Number

**KP1687**    **THE PROMENADE**  
**SSW**       **5225 POOKS HILL RD**  
**1/8-1/4**    **BETHESDA, MD 20814**  
**0.179 mi.**  
**945 ft.**     **Site 190 of 266 in cluster KP**

**MD ASBESTOS**    **S121458501**  
                              **N/A**

**Actual:**  
**309 ft.**

**Focus Map:**  
**9**

**ASBESTOS:**

Name: THE PROMENADE  
Address: 5225 POOKS HILL RD  
City,State,Zip: BETHESDA, MD 20814-  
Year: 2015  
Removal/Encapsulation/Demolition Start Date: 04/06/2015  
Removal/Encapsulation/Demolition End Date: 04/06/2015  
Days of the week worked: MON  
Volume off facility Component (Cat I) not removed: 0 Cubic Yards  
Volume off facility Component (Cat I) not removed: 0 Cubic Yards  
Volume off facility Component (Cat II) not removed: 0 Cubic Yards  
Hours worked in a day: 0800-163  
Original or resubmit: O Origina  
Number of floors in building: 18  
Pipe Cat I not removed: 0 Linear Feet  
Pipe Cat II not removed: 0 Linear Feet  
Type of Building: Residence  
Contractor name: America Environmental  
Length of project: Not reported  
Type of project from notification form: S-N Non-NESHAP Renovation/Dem  
Volume off facility component Cat I non friable removed: 0 Cubic Yards  
Pipes Cat I non friable removed: 0 Linear Feet  
Surface area Cat I non friable removed: 0 Square Feet  
Volume off facility component, Cat II non friable removed: 0 Cubic Yards  
Pipe Cat II non friable removed: 0 Linear Feet  
Surface area Cat II non friable removed: 0 Square Feet  
Volume of facility component RACM removed: 0 Cubic Yards  
Pipes RACM removed: 0 Linear Feet  
Surface area RACM removed: 110 Square Feet  
Surface area Cat I not removed: 0 Square Feet  
Surface area Cat II not removed: 0 Square Feet  
Site description (found in Section II of the notification): Elevator lobby of 2nd floor N&  
Owner of the site: TRUE  
Landfill asbestos will be sent to: TRUE  
Transporter of the waste: TRUE  
Facility off components units: Not reported  
Pipes unit of measure: Linear Feet  
Surface area unit of measure: Square Feet Square Feet  
Received Date: 04/03/2015  
Owner name: The Promenade  
Owner contact: Eastman  
Owner street address: 5225 Pooks Hill Rd  
Owner street address 2: Not reported  
Owner city: Bethesda  
Owner state: MD  
Owner zip code: 20814-  
ID number: 150601

Map ID  
Direction  
Distance  
Elevation

MAP FINDINGS

Site

Database(s)

EDR ID Number  
EPA ID Number

**KP1688**

**SSW**

**1/8-1/4**

**0.179 mi.**

**945 ft.**

**5225 POOKSHILL RD  
BETHESDA, MD 20814**

**Site 191 of 266 in cluster KP**

**MD LEAD**

**S121708603**

**N/A**

**Actual:**

**309 ft.**

**Focus Map:  
9**

**MD LEAD:**

Name: Not reported  
Address: 5225 POOKSHILL RD  
City,State,Zip: BETHESDA, MD 20814  
Facility ID: 0703605142  
Cert Number: 698348  
Unit ID: A215  
Inspection Date: 03/14/2016  
Limit Date: Not reported  
Invalid: Not reported  
Company No: 14778  
Company Name: Dennis V. Fosket  
ReInspection Date: / /  
Option: BETHESDA, MD 20814  
Inspection Category: Full Risk Reduction Standard Dust Inspection  
Pass/Fail: P  
Inspector Number: 14776  
Inspector Name: Fosket Dennis V.  
Property Number: 0703605142

**KP1689**

**SSW**

**1/8-1/4**

**0.179 mi.**

**945 ft.**

**5225 POOKS HILL ROAD  
BETHESDA, MD 20854**

**Site 192 of 266 in cluster KP**

**MD LEAD**

**S121381591**

**N/A**

**Actual:**

**309 ft.**

**Focus Map:  
9**

**MD LEAD:**

Name: Not reported  
Address: 5225 POOKS HILL ROAD  
City,State,Zip: BETHESDA, MD 20854  
Facility ID: 160703601827  
Cert Number: 798787  
Unit ID: 1302  
Inspection Date: 07/24/2017  
Limit Date: Not reported  
Invalid: Not reported  
Company No: 11517  
Company Name: East Coast Building Consultants  
ReInspection Date: / /  
Option: BETHESDA, MD 20854  
Inspection Category: Full Risk Reduction Standard Dust Inspection  
Pass/Fail: P  
Inspector Number: 14058  
Inspector Name: Jenkins Douglas Wilson W  
Property Number: 160703601827

Map ID  
Direction  
Distance  
Elevation

MAP FINDINGS

Site

Database(s)

EDR ID Number  
EPA ID Number

**KP1690**

**SSW**

**1/8-1/4**

**0.179 mi.**

**945 ft.**

**5225 POOKS HILL RD  
BETHESDA, MD 20814**

**Site 193 of 266 in cluster KP**

**MD LEAD**

**S121710113**

**N/A**

**Actual:**

**309 ft.**

**Focus Map:**

**9**

**MD LEAD:**

Name: Not reported  
Address: 5225 POOKS HILL RD  
City,State,Zip: BETHESDA, MD 20814  
Facility ID: 160703607083  
Cert Number: 745349  
Unit ID: 802  
Inspection Date: 04/29/2016  
Limit Date: Not reported  
Invalid: Not reported  
Company No: 4014  
Company Name: Whitehall Associates, Inc.  
ReInspection Date: / /  
Option: Full Lead Free  
Inspection Category: Lead Free  
Pass/Fail: P  
Inspector Number: 4573  
Inspector Name: Hanson Buford  
Property Number: 160703607083

**KP1691**

**SSW**

**1/8-1/4**

**0.179 mi.**

**945 ft.**

**5225 POOKS HILL RD  
BETHESDA, MD 20814**

**Site 194 of 266 in cluster KP**

**MD LEAD**

**S121036089**

**N/A**

**Actual:**

**309 ft.**

**Focus Map:**

**9**

**MD LEAD:**

Name: Not reported  
Address: 5225 POOKS HILL RD  
City,State,Zip: BETHESDA, MD 20814  
Facility ID: 0703603917  
Cert Number: 758657  
Unit ID: 714S  
Inspection Date: 07/25/2016  
Limit Date: Not reported  
Invalid: Not reported  
Company No: 14778  
Company Name: Dennis V. Fosket  
ReInspection Date: / /  
Option: BETHESDA, MD 20814  
Inspection Category: Full Risk Reduction Standard Dust Inspection  
Pass/Fail: P  
Inspector Number: 14776  
Inspector Name: Fosket Dennis V.  
Property Number: 0703603917

Map ID  
Direction  
Distance  
Elevation

MAP FINDINGS

Site

Database(s)

EDR ID Number  
EPA ID Number

**KP1692**  
**SSW**      **5225 POOKS HILL ROAD**  
**1/8-1/4**      **BETHESDA, MD 20814**  
**0.179 mi.**  
**945 ft.**      **Site 195 of 266 in cluster KP**

**MD LEAD**      **S121710130**  
**N/A**

**Actual:**      MD LEAD:  
**309 ft.**      Name:      Not reported  
**Focus Map:**      Address:      5225 POOKS HILL ROAD  
**9**      City,State,Zip:      BETHESDA, MD 20814  
      Facility ID:      160703609231  
      Cert Number:      741279  
      Unit ID:      814N  
      Inspection Date:      05/20/2016  
      Limit Date:      Not reported  
      Invalid:      Not reported  
      Company No:      14003  
      Company Name:      1 Source Home & Lead Inspections  
      ReInspection Date:      / /  
      Option:      BETHESDA, MD 20814  
      Inspection Category:      Full Risk Reduction Standard Dust Inspection  
      Pass/Fail:      P  
      Inspector Number:      14005  
      Inspector Name:      Johnson Daniel  
      Property Number:      160703609231

**KP1693**  
**SSW**      **5225 POOKS HILL ROAD**  
**1/8-1/4**      **BETHESDA, MD 20814**  
**0.179 mi.**  
**945 ft.**      **Site 196 of 266 in cluster KP**

**MD LEAD**      **S121041604**  
**N/A**

**Actual:**      MD LEAD:  
**309 ft.**      Name:      Not reported  
**Focus Map:**      Address:      5225 POOKS HILL ROAD  
**9**      City,State,Zip:      BETHESDA, MD 20814  
      Facility ID:      160703608954  
      Cert Number:      742780  
      Unit ID:      1512 NORTH  
      Inspection Date:      10/26/2016  
      Limit Date:      Not reported  
      Invalid:      Not reported  
      Company No:      5503  
      Company Name:      INTECH Solutions, Inc.  
      ReInspection Date:      / /  
      Option:      Full Lead Free  
      Inspection Category:      Lead Free  
      Pass/Fail:      P  
      Inspector Number:      4615  
      Inspector Name:      Lowe Phillip A  
      Property Number:      160703608954

Map ID  
Direction  
Distance  
Elevation

MAP FINDINGS

Site

Database(s)

EDR ID Number  
EPA ID Number

**KP1694**  
**SSW** **5225 POOKS HILL ROAD**  
**1/8-1/4** **BETHESDA, MD 20814**  
**0.179 mi.**  
**945 ft.** **Site 197 of 266 in cluster KP**

**MD LEAD** **S125417917**  
**N/A**

**Actual:** MD LEAD:  
**309 ft.** Name: Not reported  
**Focus Map:** Address: 5225 POOKS HILL ROAD  
**9** City,State,Zip: BETHESDA, MD 20814  
Facility ID: 160703604581  
Cert Number: 833860  
Unit ID: 118S  
Inspection Date: 07/24/2019  
Limit Date: 1899-12-30 00:00:00  
Invalid: Not reported  
Company No: 17221  
Company Name: Not reported  
ReInspection Date: Not reported  
Option: BETHESDA, MD 20814  
Inspection Category: Full Risk Reduction Standard Dust Inspection  
Pass/Fail: P  
Inspector Number: 17220  
Inspector Name: Not reported  
Property Number: 160703604581

**KP1695** **THE PROMENADE, UNIT 812 SOUTH**  
**SSW** **5225 POOKS HILL RD.**  
**1/8-1/4** **BETHESDA, MD 20814**  
**0.179 mi.**  
**945 ft.** **Site 198 of 266 in cluster KP**

**MD ASBESTOS** **S121458496**  
**N/A**

**Actual:** ASBESTOS:  
**309 ft.** Name: THE PROMENADE, UNIT 812 SOUTH  
**Focus Map:** Address: 5225 POOKS HILL RD.  
**9** City,State,Zip: BETHESDA, MD 20814-  
Year: 2016  
Removal/Encapsulation/Demolition Start Date: 06/06/2016  
Removal/Encapsulation/Demolition End Date: 06/08/2016  
Days of the week worked: MON-WED  
Volume off facility Component (Cat I) not removed: 0 Cubic Yards  
Volume off facility Component (Cat I) not removed: 0 Cubic Yards  
Volume off facility Component (Cat II) not removed: 0 Cubic Yards  
Hours worked in a day: 0800-160  
Original or resubmit: O Origina  
Number of floors in building: 18  
Pipe Cat I not removed: 0 Linear Feet  
Pipe Cat II not removed: 0 Linear Feet  
Type of Building: Residence  
Contractor name: America Environmental  
Length of project: Not reported  
Type of project from notification form: R-N Renovation (NESHAP)  
Volume off facility component Cat I non friable removed: 0 Cubic Yards  
Pipes Cat I non friable removed: 0 Linear Feet  
Surface area Cat I non friable removed: 0 Square Feet  
Volume off facility component, Cat II non friable removed: 0 Cubic Yards  
Pipe Cat II non friable removed: 0 Linear Feet  
Surface area Cat II non friable removed: 0 Square Feet  
Volume of facility component RACM removed: 0 Cubic Yards  
Pipes RACM removed: 0 Linear Feet

Map ID  
Direction  
Distance  
Elevation

MAP FINDINGS

Site

Database(s)

EDR ID Number  
EPA ID Number

**THE PROMENADE, UNIT 812 SOUTH (Continued)**

**S121458496**

Surface area RACM removed: 0 Square Feet  
Surface area Cat I not removed: 1200 Square Feet  
Surface area Cat II not removed: 0 Square Feet  
Site description (found in Section II of the notification): Unit 812 South  
Owner of the site: TRUE  
Landfill asbestos will be sent to: TRUE  
Transporter of the waste: TRUE  
Facility off components units: Not reported  
Pipes unit of measure: Linear Feet  
Surface area unit of measure: Square Feet Square Feet  
Received Date: 05/23/2016  
Owner name: Sheryl Hessler  
Owner contact: Hessler  
Owner street address: 5225 Pooks Hill Rd. Unit 812 South  
Owner street address 2: Not reported  
Owner city: Bethesda  
Owner state: MD  
Owner zip code: 20814-  
ID number: 161127

**KP1696**

**SSW**

**1/8-1/4**

**0.179 mi.**

**945 ft.**

**5225 POOKS HILL  
BETHESDA, MD 20814**

**Site 199 of 266 in cluster KP**

**MD LEAD**

**S121709763**

**N/A**

**Actual:**

**309 ft.**

**Focus Map:  
9**

**MD LEAD:**

Name: Not reported  
Address: 5225 POOKS HILL  
City,State,Zip: BETHESDA, MD 20814  
Facility ID: 1603605038  
Cert Number: 696178  
Unit ID: 820 SOUTH  
Inspection Date: 06/03/2015  
Limit Date: Not reported  
Invalid: Not reported  
Company No: 14214  
Company Name: Thorough Property Services LLC  
ReInspection Date: / /  
Option: BETHESDA, MD 20814  
Inspection Category: Full Risk Reduction Standard Dust Inspection  
Pass/Fail: P  
Inspector Number: 14212  
Inspector Name: Lee, Sr. Tab Duranda  
Property Number: 1603605038

**KP1697**

**SSW**

**1/8-1/4**

**0.179 mi.**

**945 ft.**

**5225 POOKS HILL RD  
BETHESDA, MD 20814**

**Site 200 of 266 in cluster KP**

**MD LEAD**

**S121710157**

**N/A**

**Actual:**

**309 ft.**

**Focus Map:  
9**

**MD LEAD:**

Name: Not reported  
Address: 5225 POOKS HILL RD  
City,State,Zip: BETHESDA, MD 20814

Map ID  
Direction  
Distance  
Elevation

MAP FINDINGS

Site

Database(s)

EDR ID Number  
EPA ID Number

(Continued)

S121710157

Facility ID: 160703611770  
Cert Number: 676209  
Unit ID: 1310  
Inspection Date: 04/14/2016  
Limit Date: Not reported  
Invalid: Not reported  
Company No: 11697  
Company Name: Hector L. Camilo  
ReInspection Date: / /  
Option: BETHESDA, MD 20814  
Inspection Category: Full Risk Reduction Standard Dust Inspection  
Pass/Fail: P  
Inspector Number: 11696  
Inspector Name: Camilo Hector L. L  
Property Number: 160703611770

KP1698  
SSW  
1/8-1/4  
0.179 mi.  
945 ft.

5225 POOKSHILL RD  
BETHESDA, MD 20814  
Site 201 of 266 in cluster KP

MD LEAD S121708599  
N/A

Actual:  
309 ft.

Focus Map:  
9

MD LEAD:  
Name: Not reported  
Address: 5225 POOKSHILL RD  
City,State,Zip: BETHESDA, MD 20814  
Facility ID: 0703604400  
Cert Number: 671453  
Unit ID: 2175  
Inspection Date: 03/17/2016  
Limit Date: Not reported  
Invalid: Not reported  
Company No: 14778  
Company Name: Dennis V. Fosket  
ReInspection Date: / /  
Option: BETHESDA, MD 20814  
Inspection Category: Full Risk Reduction Standard Dust Inspection  
Pass/Fail: P  
Inspector Number: 14776  
Inspector Name: Fosket Dennis V.  
Property Number: 0703604400

KP1699  
SSW  
1/8-1/4  
0.179 mi.  
945 ft.

5225 POOKS HILL RD  
BETHESDA, MD 20814  
Site 202 of 266 in cluster KP

MD LEAD S121708600  
N/A

Actual:  
309 ft.

Focus Map:  
9

MD LEAD:  
Name: Not reported  
Address: 5225 POOKS HILL RD  
City,State,Zip: BETHESDA, MD 20814  
Facility ID: 0703604411  
Cert Number: 698329  
Unit ID: 317S  
Inspection Date: 12/07/2015

Map ID  
Direction  
Distance  
Elevation

MAP FINDINGS

Site

Database(s)

EDR ID Number  
EPA ID Number

(Continued)

S121708600

Limit Date: Not reported  
Invalid: Not reported  
Company No: 14778  
Company Name: Dennis V. Fosket  
ReInspection Date: / /  
Option: BETHESDA, MD 20814  
Inspection Category: Full Risk Reduction Standard Dust Inspection  
Pass/Fail: P  
Inspector Number: 14776  
Inspector Name: Fosket Dennis V.  
Property Number: 0703604411

KP1700  
SSW  
1/8-1/4  
0.179 mi.  
945 ft.

5225 POOKSHILL ROAD  
BETHESDA, MD 20814  
Site 203 of 266 in cluster KP

MD LEAD S121041613  
N/A

Actual:  
309 ft.  
Focus Map:  
9

MD LEAD:  
Name: Not reported  
Address: 5225 POOKSHILL ROAD  
City,State,Zip: BETHESDA, MD 20814  
Facility ID: 160703611132  
Cert Number: 783526  
Unit ID: 724N  
Inspection Date: 07/17/2017  
Limit Date: Not reported  
Invalid: Not reported  
Company No: 5503  
Company Name: INTECH Solutions, Inc.  
ReInspection Date: / /  
Option: Full Lead Free  
Inspection Category: Lead Free  
Pass/Fail: P  
Inspector Number: 4615  
Inspector Name: Lowe Phillip A  
Property Number: 160703611132

KP1701  
SSW  
1/8-1/4  
0.179 mi.  
945 ft.

5225 POOKS HILL RD  
BETHESDA, MD 20814  
Site 204 of 266 in cluster KP

MD LEAD S121710089  
N/A

Actual:  
309 ft.  
Focus Map:  
9

MD LEAD:  
Name: Not reported  
Address: 5225 POOKS HILL RD  
City,State,Zip: BETHESDA, MD 20814  
Facility ID: 160703602890  
Cert Number: 671049  
Unit ID: 1208 S  
Inspection Date: 03/21/2016  
Limit Date: Not reported  
Invalid: Not reported  
Company No: 5503  
Company Name: INTECH Solutions, Inc.



Map ID  
Direction  
Distance  
Elevation

MAP FINDINGS

Site

Database(s)

EDR ID Number  
EPA ID Number

(Continued)

S121710089

ReInspection Date: / /  
Option: Full Lead Free  
Inspection Category: Lead Free  
Pass/Fail: P  
Inspector Number: 4615  
Inspector Name: Lowe Phillip A  
Property Number: 160703602890

KP1702

SSW

5225 POOKS HILL RD  
BETHESDA, MD 20814

1/8-1/4

0.179 mi.

945 ft.

Site 205 of 266 in cluster KP

MD LEAD

S121710101

N/A

Actual:

309 ft.

MD LEAD:

Focus Map:  
9

Name: Not reported  
Address: 5225 POOKS HILL RD  
City,State,Zip: BETHESDA, MD 20814  
Facility ID: 160703604524  
Cert Number: 671050  
Unit ID: 1417 S  
Inspection Date: 03/21/2016  
Limit Date: Not reported  
Invalid: Not reported  
Company No: 5503  
Company Name: INTECH Solutions, Inc.  
ReInspection Date: / /  
Option: Full Lead Free  
Inspection Category: Lead Free  
Pass/Fail: P  
Inspector Number: 4615  
Inspector Name: Lowe Phillip A  
Property Number: 160703604524

KP1703

SSW

5225 POOKS HILL RD  
BETHESDA, MD 20814

1/8-1/4

0.179 mi.

945 ft.

Site 206 of 266 in cluster KP

MD LEAD

S121710160

N/A

Actual:

309 ft.

MD LEAD:

Focus Map:  
9

Name: Not reported  
Address: 5225 POOKS HILL RD  
City,State,Zip: BETHESDA, MD 20814  
Facility ID: 1607036  
Cert Number: 708302  
Unit ID: 13235  
Inspection Date: 07/21/2015  
Limit Date: Not reported  
Invalid: Not reported  
Company No: 5779  
Company Name: A.C. Lead Inspection LLC  
ReInspection Date: / /  
Option: BETHESDA, MD 20814  
Inspection Category: Full Risk Reduction Standard Dust Inspection  
Pass/Fail: P

Map ID  
Direction  
Distance  
Elevation

MAP FINDINGS

Site

Database(s)

EDR ID Number  
EPA ID Number

(Continued)

S121710160

Inspector Number: 13649  
Inspector Name: Chase Alfred Cyrus  
Property Number: 1607036

KP1704  
SSW  
1/8-1/4  
0.179 mi.  
945 ft.

5225 POOKSHILL RD  
BETHESDA, MD 20814  
Site 207 of 266 in cluster KP

MD LEAD S121708596  
N/A

Actual:  
309 ft.

Focus Map:  
9

MD LEAD:  
Name: Not reported  
Address: 5225 POOKSHILL RD  
City,State,Zip: BETHESDA, MD 20814  
Facility ID: 0703602035  
Cert Number: 698350  
Unit ID: 1603S  
Inspection Date: 03/15/2016  
Limit Date: Not reported  
Invalid: Not reported  
Company No: 14778  
Company Name: Dennis V. Fosket  
ReInspection Date: / /  
Option: BETHESDA, MD 20814  
Inspection Category: Full Risk Reduction Standard Dust Inspection  
Pass/Fail: P  
Inspector Number: 14776  
Inspector Name: Fosket Dennis V.  
Property Number: 0703602035

KP1705  
SSW  
1/8-1/4  
0.179 mi.  
945 ft.

5225 POOKS HILL ROAD  
BETHESDA, MD 20814  
Site 208 of 266 in cluster KP

MD LEAD S121709770  
N/A

Actual:  
309 ft.

Focus Map:  
9

MD LEAD:  
Name: Not reported  
Address: 5225 POOKS HILL ROAD  
City,State,Zip: BETHESDA, MD 20814  
Facility ID: 1603607254  
Cert Number: 725392  
Unit ID: 703 N  
Inspection Date: 09/18/2015  
Limit Date: Not reported  
Invalid: Not reported  
Company No: 4014  
Company Name: Whitehall Associates, Inc.  
ReInspection Date: / /  
Option: Full Lead Free  
Inspection Category: Lead Free  
Pass/Fail: P  
Inspector Number: 4573  
Inspector Name: Hanson Buford  
Property Number: 1603607254

Map ID  
Direction  
Distance  
Elevation

MAP FINDINGS

Site

Database(s)

EDR ID Number  
EPA ID Number

**KP1706**  
**SSW**  
**1/8-1/4**  
**0.179 mi.**  
**945 ft.**

**5225 POOKS HILL ROAD**  
**BETHESDA, MD 20814**  
**Site 209 of 266 in cluster KP**

**MD LEAD** **S125160425**  
**N/A**

**Actual:**  
**309 ft.**

**MD LEAD:**

**Focus Map:**  
**9**

Name: Not reported  
Address: 5225 POOKS HILL ROAD  
City,State,Zip: BETHESDA, MD 20814  
Facility ID: 160703606693  
Cert Number: 841834  
Unit ID: 3295  
Inspection Date: 07/30/2018  
Limit Date: Not reported  
Invalid: Not reported  
Company No: 13641  
Company Name: Not reported  
ReInspection Date: Not reported  
Option: BETHESDA, MD 20814  
Inspection Category: Lead Free  
Pass/Fail: P  
Inspector Number: 16984  
Inspector Name: Not reported  
Property Number: 160703606693

**KP1707**  
**SSW**  
**1/8-1/4**  
**0.179 mi.**  
**945 ft.**

**PROMMENADE UNIT 429 S**  
**5225 POOKS HILL UNIT 429**  
**BETHESDA, MD 20814**  
**Site 210 of 266 in cluster KP**

**MD ASBESTOS** **S122441842**  
**N/A**

**Actual:**  
**309 ft.**

**ASBESTOS:**

**Focus Map:**  
**9**

Name: PROMMENADE UNIT 429 S  
Address: 5225 POOKS HILL UNIT 429  
City,State,Zip: BETHESDA, MD 20814-  
Year: 2018  
Removal/Encapsulation/Demolition Start Date: Not reported  
Removal/Encapsulation/Demolition End Date: Not reported  
Days of the week worked: MON-SUN  
Volume off facility Component (Cat I) not removed: 0 Cubic Yards  
Volume off facility Component (Cat I) not removed: 0 Cubic Yards  
Volume off facility Component (Cat II) not removed: 0 Cubic Yards  
Hours worked in a day: 8AM-4:30  
Original or resubmit: O Origina  
Number of floors in building: 18  
Pipe Cat I not removed: 0 Linear Feet  
Pipe Cat II not removed: 0 Linear Feet  
Type of Building: Residence  
Contractor name: ACM Services Inc  
Length of project: Not reported  
Type of project from notification form: N Renovation (NESHAP)  
Volume off facility component Cat I non friable removed: 0 Cubic Yards  
Pipes Cat I non friable removed: 0 Linear Feet  
Surface area Cat I non friable removed: 0 Square Feet  
Volume off facility component, Cat II non friable removed: 0 Cubic Yards  
Pipe Cat II non friable removed: 0 Linear Feet  
Surface area Cat II non friable removed: 0 Square Feet  
Volume of facility component RACM removed: 0 Cubic Yards  
Pipes RACM removed: 0 Linear Feet

Map ID  
Direction  
Distance  
Elevation

MAP FINDINGS

Site

Database(s)

EDR ID Number  
EPA ID Number

**PROMMENADE UNIT 429 S (Continued)**

**S122441842**

Surface area RACM removed: 1448 Square Feet  
Surface area Cat I not removed: 0 Square Feet  
Surface area Cat II not removed: 0 Square Feet  
Site description (found in Section II of the notification): Unit 429 S  
Owner of the site: True  
Landfill asbestos will be sent to: True  
Transporter of the waste: True  
Facility off components units: Not reported  
Pipes unit of measure: Linear Feet  
Surface area unit of measure: Square Feet Square Feet  
Received Date: 06/19/2018  
Owner name: Catherine Dempsey  
Owner contact: Dempsey  
Owner street address: 5225 Pooks Hill Road Unit 429  
Owner street address 2: Not reported  
Owner city: Bethesda  
Owner state: MD  
Owner zip code: 20814-  
ID number: 181255

**KP1708**

**SSW**

**1/8-1/4**

**0.179 mi.**

**945 ft.**

**5225 POOKS HILL RD  
BETHESDA, MD 20814**

**Site 211 of 266 in cluster KP**

**MD LEAD**

**S121710131**

**N/A**

**Actual:**

**309 ft.**

**Focus Map:  
9**

**MD LEAD:**

Name: Not reported  
Address: 5225 POOKS HILL RD  
City,State,Zip: BETHESDA, MD 20814  
Facility ID: 160703609242  
Cert Number: 706845  
Unit ID: 914N  
Inspection Date: 10/08/2015  
Limit Date: Not reported  
Invalid: Not reported  
Company No: 5503  
Company Name: INTECH Solutions, Inc.  
ReInspection Date: / /  
Option: Full Lead Free  
Inspection Category: Lead Free  
Pass/Fail: P  
Inspector Number: 4615  
Inspector Name: Lowe Phillip A  
Property Number: 160703609242

**KP1709**

**SSW**

**1/8-1/4**

**0.179 mi.**

**945 ft.**

**5225 POOKS HILL ROAD  
BETHESDA, MD 20814**

**Site 212 of 266 in cluster KP**

**MD LEAD**

**S121041601**

**N/A**

**Actual:**

**309 ft.**

**Focus Map:  
9**

**MD LEAD:**

Name: Not reported  
Address: 5225 POOKS HILL ROAD  
City,State,Zip: BETHESDA, MD 20814

Map ID  
Direction  
Distance  
Elevation

MAP FINDINGS

Site

Database(s)

EDR ID Number  
EPA ID Number

(Continued)

S121041601

Facility ID: 160703608511  
Cert Number: 768333  
Unit ID: 710N  
Inspection Date: 04/18/2017  
Limit Date: 04/18/2019  
Invalid: Not reported  
Company No: 15925  
Company Name: Alban Inspections, Inc.  
Reinspection Date: / /  
Option: Limited Lead Free, Must Reinspect Exterior Every Two Years  
Inspection Category: Lead Free  
Pass/Fail: P  
Inspector Number: 5051  
Inspector Name: Satterfield Quintin D  
Property Number: 160703608511

KP1710  
SSW  
1/8-1/4  
0.179 mi.  
945 ft.

5225 POOKS HILL RD  
BETHESDA, MD 20814  
Site 213 of 266 in cluster KP

MD LEAD S121710535  
N/A

Actual:  
309 ft.  
Focus Map:  
9

MD LEAD:  
Name: Not reported  
Address: 5225 POOKS HILL RD  
City,State,Zip: BETHESDA, MD 20814  
Facility ID: 163610797  
Cert Number: 685701  
Unit ID: 1222 NORTH  
Inspection Date: 12/24/2014  
Limit Date: Not reported  
Invalid: F  
Company No: 4014  
Company Name: Whitehall Associates, Inc.  
Reinspection Date: / /  
Option: Full Lead Free  
Inspection Category: Lead Free  
Pass/Fail: P  
Inspector Number: 4573  
Inspector Name: Hanson Buford  
Property Number: 163610797

KP1711  
SSW  
1/8-1/4  
0.179 mi.  
945 ft.

5225 POOKS HILL RD  
BETHESDA, MD 20814  
Site 214 of 266 in cluster KP

MD LEAD S121710098  
N/A

Actual:  
309 ft.  
Focus Map:  
9

MD LEAD:  
Name: Not reported  
Address: 5225 POOKS HILL RD  
City,State,Zip: BETHESDA, MD 20814  
Facility ID: 160703604331  
Cert Number: 674792  
Unit ID: 1316 SOUTH  
Inspection Date: 06/26/2015

Map ID  
Direction  
Distance  
Elevation

MAP FINDINGS

Site

Database(s)

EDR ID Number  
EPA ID Number

(Continued)

S121710098

Limit Date: Not reported  
Invalid: Not reported  
Company No: 4185  
Company Name: Advanced Air Analysis, Inc.  
ReInspection Date: / /  
Option: Full Lead Free  
Inspection Category: Lead Free  
Pass/Fail: P  
Inspector Number: 9861  
Inspector Name: Fridman Leon  
Property Number: 160703604331

KP1712  
SSW  
1/8-1/4  
0.179 mi.  
945 ft.

5225 POOKS HILL RD  
BETHESDA, MD 20814  
Site 215 of 266 in cluster KP

MD LEAD S121710147  
N/A

Actual:  
309 ft.  
Focus Map:  
9

MD LEAD:  
Name: Not reported  
Address: 5225 POOKS HILL RD  
City,State,Zip: BETHESDA, MD 20814  
Facility ID: 160703610194  
Cert Number: 734547  
Unit ID: 1019 N  
Inspection Date: 04/28/2016  
Limit Date: Not reported  
Invalid: Not reported  
Company No: 4014  
Company Name: Whitehall Associates, Inc.  
ReInspection Date: / /  
Option: Full Lead Free  
Inspection Category: Lead Free  
Pass/Fail: P  
Inspector Number: 4573  
Inspector Name: Hanson Buford  
Property Number: 160703610194

KP1713  
SSW  
1/8-1/4  
0.179 mi.  
945 ft.

5225 POOKS HILL RD  
BETHESDA, MD 20814  
Site 216 of 266 in cluster KP

MD LEAD S121708616  
N/A

Actual:  
309 ft.  
Focus Map:  
9

MD LEAD:  
Name: Not reported  
Address: 5225 POOKS HILL RD  
City,State,Zip: BETHESDA, MD 20814  
Facility ID: 0703609173  
Cert Number: 671484  
Unit ID: 214N  
Inspection Date: 06/06/2016  
Limit Date: Not reported  
Invalid: Not reported  
Company No: 14778  
Company Name: Dennis V. Fosket

Map ID  
Direction  
Distance  
Elevation

MAP FINDINGS

Site

Database(s)

EDR ID Number  
EPA ID Number

(Continued)

S121708616

ReInspection Date: / /  
Option: BETHESDA, MD 20814  
Inspection Category: Full Risk Reduction Standard Dust Inspection  
Pass/Fail: P  
Inspector Number: 14776  
Inspector Name: Fosket Dennis V.  
Property Number: 0703609173

KP1714  
SSW  
1/8-1/4  
0.179 mi.  
945 ft.

5225 POOKS HILL ROAD  
BETHESDA, MD 20814  
Site 217 of 266 in cluster KP

MD LEAD S122443647  
N/A

Actual:  
309 ft.

MD LEAD:

Focus Map:  
9

Name: Not reported  
Address: 5225 POOKS HILL ROAD  
City,State,Zip: BETHESDA, MD 20814  
Facility ID: 160703610970  
Cert Number: 815082  
Unit ID: 1123N  
Inspection Date: 03/13/2018  
Limit Date: Not reported  
Invalid: Not reported  
Company No: 16515  
Company Name: Not reported  
ReInspection Date: Not reported  
Option: BETHESDA, MD 20814  
Inspection Category: Full Risk Reduction Standard Dust Inspection  
Pass/Fail: P  
Inspector Number: 14247  
Inspector Name: Not reported  
Property Number: 160703610970

KP1715  
SSW  
1/8-1/4  
0.179 mi.  
945 ft.

5225 POOKS HILL ROAD  
BETHESDA, MD 20814  
Site 218 of 266 in cluster KP

MD LEAD S125160426  
N/A

Actual:  
309 ft.

MD LEAD:

Focus Map:  
9

Name: Not reported  
Address: 5225 POOKS HILL ROAD  
City,State,Zip: BETHESDA, MD 20814  
Facility ID: 160703607892  
Cert Number: 826811  
Unit ID: 1706N  
Inspection Date: 07/01/2018  
Limit Date: Not reported  
Invalid: Not reported  
Company No: 16515  
Company Name: Not reported  
ReInspection Date: Not reported  
Option: BETHESDA, MD 20814  
Inspection Category: Full Risk Reduction Standard Dust Inspection  
Pass/Fail: P

Map ID  
Direction  
Distance  
Elevation

MAP FINDINGS

Site

Database(s)

EDR ID Number  
EPA ID Number

(Continued)

S125160426

Inspector Number: 14247  
Inspector Name: Not reported  
Property Number: 160703607892  
  
Name: Not reported  
Address: 5225 POOKS HILL ROAD  
City,State,Zip: BETHESDA, MD 20814  
Facility ID: 160703607892  
Cert Number: 826811  
Unit ID: 1706N  
Inspection Date: 07/01/2018  
Limit Date: Not reported  
Invalid: Not reported  
Company No: 16515  
Company Name: Not reported  
ReInspection Date: Not reported  
Option: BETHESDA, MD 20814  
Inspection Category: Full Risk Reduction Standard Dust Inspection  
Pass/Fail: P  
Inspector Number: 14247  
Inspector Name: Not reported  
Property Number: 160703607892

KP1716  
SSW  
1/8-1/4  
0.179 mi.  
945 ft.

5225 POOKS HILL ROAD  
BETHESDA, MD 20814  
Site 219 of 266 in cluster KP

MD LEAD S121710139  
N/A

Actual:  
309 ft.  
Focus Map:  
9

MD LEAD:  
Name: Not reported  
Address: 5225 POOKS HILL ROAD  
City,State,Zip: BETHESDA, MD 20814  
Facility ID: 160703609754  
Cert Number: 689144  
Unit ID: 417N  
Inspection Date: 02/27/2015  
Limit Date: Not reported  
Invalid: F  
Company No: 4583  
Company Name: Alban Home Inspection Services, Inc.  
ReInspection Date: / /  
Option: BETHESDA, MD 20814  
Inspection Category: Full Risk Reduction Standard Dust Inspection  
Pass/Fail: P  
Inspector Number: 5051  
Inspector Name: Satterfield Quintin D  
Property Number: 160703609754



Map ID  
Direction  
Distance  
Elevation

MAP FINDINGS

Site

Database(s)

EDR ID Number  
EPA ID Number

**KP1717**  
**SSW**      **5225 POOKS HILL ROAD**  
**1/8-1/4**      **BETHESDA, MD 20877**  
**0.179 mi.**  
**945 ft.**      **Site 220 of 266 in cluster KP**

**MD LEAD**      **S125160451**  
                         **N/A**

**Actual:**      MD LEAD:  
**309 ft.**      Name:      Not reported  
**Focus Map:**      Address:      5225 POOKS HILL ROAD  
**9**      City,State,Zip:      BETHESDA, MD 20877  
                         Facility ID:      160903607686  
                         Cert Number:      841835  
                         Unit ID:      1405N  
                         Inspection Date:      07/30/2018  
                         Limit Date:      Not reported  
                         Invalid:      Not reported  
                         Company No:      13641  
                         Company Name:      Not reported  
                         ReInspection Date:      Not reported  
                         Option:      BETHESDA, MD 20877  
                         Inspection Category:      Lead Free  
                         Pass/Fail:      P  
                         Inspector Number:      16984  
                         Inspector Name:      Not reported  
                         Property Number:      160903607686

**KP1718**  
**SSW**      **5225 POOKS HILL ROAD**  
**1/8-1/4**      **BETHESDA, MD 20814**  
**0.179 mi.**  
**945 ft.**      **Site 221 of 266 in cluster KP**

**MD LEAD**      **S121710108**  
                         **N/A**

**Actual:**      MD LEAD:  
**309 ft.**      Name:      Not reported  
**Focus Map:**      Address:      5225 POOKS HILL ROAD  
**9**      City,State,Zip:      BETHESDA, MD 20814  
                         Facility ID:      160703605973  
                         Cert Number:      801705  
                         Unit ID:      725S  
                         Inspection Date:      02/12/2018  
                         Limit Date:      Not reported  
                         Invalid:      Not reported  
                         Company No:      12943  
                         Company Name:      Not reported  
                         ReInspection Date:      Not reported  
                         Option:      BETHESDA, MD 20814  
                         Inspection Category:      Full Risk Reduction Standard Dust Inspection  
                         Pass/Fail:      P  
                         Inspector Number:      12942  
                         Inspector Name:      Not reported  
                         Property Number:      160703605973

Map ID  
Direction  
Distance  
Elevation

MAP FINDINGS

Site

Database(s)

EDR ID Number  
EPA ID Number

**KP1719**  
**SSW**      **5225 POOKS HILL RD**  
**1/8-1/4**    **BETHESDA, MD 20814**  
**0.179 mi.**  
**945 ft.**    **Site 222 of 266 in cluster KP**

**MD LEAD**    **S121710152**  
                  **N/A**

**Actual:**      MD LEAD:  
**309 ft.**      Name:                      Not reported  
**Focus Map:**    Address:                      5225 POOKS HILL RD  
**9**              City,State,Zip:              BETHESDA, MD 20814  
                  Facility ID:                160703610764  
                  Cert Number:                665638  
                  Unit ID:                      922 N  
                  Inspection Date:              02/09/2015  
                  Limit Date:                Not reported  
                  Invalid:                      F  
                  Company No:                11779  
                  Company Name:              A & A & AABABAC Lead Inspections  
                  ReInspection Date:            / /  
                  Option:                      BETHESDA, MD 20814  
                  Inspection Category:            Full Risk Reduction Standard Dust Inspection  
                  Pass/Fail:                      P  
                  Inspector Number:              10714  
                  Inspector Name:              Seay Whitney A. A  
                  Property Number:              160703610764

**KP1720**  
**SSW**      **5225 POOKS HILL RD**  
**1/8-1/4**    **BETHESDA, MD 20814**  
**0.179 mi.**  
**945 ft.**    **Site 223 of 266 in cluster KP**

**MD LEAD**    **S121710141**  
                  **N/A**

**Actual:**      MD LEAD:  
**309 ft.**      Name:                      Not reported  
**Focus Map:**    Address:                      5225 POOKS HILL RD  
**9**              City,State,Zip:              BETHESDA, MD 20814  
                  Facility ID:                160703609823  
                  Cert Number:                713275  
                  Unit ID:                      1117 N  
                  Inspection Date:              10/09/2016  
                  Limit Date:                Not reported  
                  Invalid:                      Not reported  
                  Company No:                15311  
                  Company Name:              KMJ Home Improvement  
                  ReInspection Date:            / /  
                  Option:                      BETHESDA, MD 20814  
                  Inspection Category:            Full Risk Reduction Standard Dust Inspection  
                  Pass/Fail:                      P  
                  Inspector Number:              15204  
                  Inspector Name:              Cauley Matthew John  
                  Property Number:              160703609823

Map ID  
Direction  
Distance  
Elevation

MAP FINDINGS

Site

Database(s)

EDR ID Number  
EPA ID Number

**KP1721**  
**SSW**      **5225 POOKS HILL RD**  
**1/8-1/4**    **BETHESDA, MD 20814**  
**0.179 mi.**  
**945 ft.**    **Site 224 of 266 in cluster KP**

**MD LEAD**    **S121710530**  
                  **N/A**

**Actual:**      MD LEAD:  
**309 ft.**      Name:                      Not reported  
**Focus Map:**    Address:                      5225 POOKS HILL RD  
**9**              City,State,Zip:              BETHESDA, MD 20814  
                  Facility ID:                163608203  
                  Cert Number:               685705  
                  Unit ID:                    1208 NORTH  
                  Inspection Date:        12/23/2014  
                  Limit Date:               Not reported  
                  Invalid:                  F  
                  Company No:             4014  
                  Company Name:        Whitehall Associates, Inc.  
                  ReInspection Date:   / /  
                  Option:                  Full Lead Free  
                  Inspection Category:   Lead Free  
                  Pass/Fail:            P  
                  Inspector Number:    4573  
                  Inspector Name:     Hanson Buford  
                  Property Number:   163608203

                  Name:                      Not reported  
                  Address:                      5225 POOKS HILL RD  
                  City,State,Zip:              BETHESDA, MD 20817  
                  Facility ID:                163608203  
                  Cert Number:               685717  
                  Unit ID:                    1003 SOUTH  
                  Inspection Date:        12/22/2014  
                  Limit Date:               Not reported  
                  Invalid:                  F  
                  Company No:             4014  
                  Company Name:        Whitehall Associates, Inc.  
                  ReInspection Date:   / /  
                  Option:                  Full Lead Free  
                  Inspection Category:   Lead Free  
                  Pass/Fail:            P  
                  Inspector Number:    4573  
                  Inspector Name:     Hanson Buford  
                  Property Number:   163608203

**KP1722**  
**SSW**      **5225 POOK HILL ROAD**  
**1/8-1/4**    **BETHESDA, MD 20814**  
**0.179 mi.**  
**945 ft.**    **Site 225 of 266 in cluster KP**

**MD LEAD**    **S118555856**  
                  **N/A**

**Actual:**      MD LEAD:  
**309 ft.**      Name:                      Not reported  
**Focus Map:**    Address:                      5225 POOK HILL ROAD  
**9**              City,State,Zip:              BETHESDA, MD 20814  
                  Facility ID:                160703606352  
                  Cert Number:               718763  
                  Unit ID:                    727S  
                  Inspection Date:        11/19/2015  
                  Limit Date:               Not reported

Map ID  
Direction  
Distance  
Elevation

MAP FINDINGS

Site

Database(s)

EDR ID Number  
EPA ID Number

(Continued)

S118555856

Invalid: Not reported  
Company No: 14003  
Company Name: 1 Source Home & Lead Inspections  
ReInspection Date: / /  
Option: BETHESDA, MD 20814  
Inspection Category: Full Risk Reduction Standard Dust Inspection  
Pass/Fail: P  
Inspector Number: 14005  
Inspector Name: Johnson Daniel  
Property Number: 160703606352

KP1723

SSW

1/8-1/4

0.179 mi.

945 ft.

5225 POOK HILL ROAD  
BETHESDA, MD 20814

Site 226 of 266 in cluster KP

MD LEAD

S118556343

N/A

Actual:

309 ft.

Focus Map:  
9

MD LEAD:

Name: Not reported  
Address: 5225 POOK HILL ROAD  
City,State,Zip: BETHESDA, MD 20814  
Facility ID: 16160703604078  
Cert Number: 790536  
Unit ID: APT 1403 S  
Inspection Date: 01/28/2017  
Limit Date: Not reported  
Invalid: Not reported  
Company No: 3963  
Company Name: TEP Inc.  
ReInspection Date: / /  
Option: BETHESDA, MD 20814  
Inspection Category: Full Risk Reduction Standard Dust Inspection  
Pass/Fail: P  
Inspector Number: 7454  
Inspector Name: Adjooodani Farhad  
Property Number: 16160703604078

Name: Not reported  
Address: 5225 POOK HILL RD  
City,State,Zip: BETHESDA, MD 20814  
Facility ID: 16160703604078  
Cert Number: 718052  
Unit ID: 515 SOUTH  
Inspection Date: 11/29/2015  
Limit Date: Not reported  
Invalid: Not reported  
Company No: 3963  
Company Name: TEP Inc.  
ReInspection Date: / /  
Option: BETHESDA, MD 20814  
Inspection Category: Full Risk Reduction Standard Dust Inspection  
Pass/Fail: P  
Inspector Number: 7454  
Inspector Name: Adjooodani Farhad  
Property Number: 16160703604078

Map ID  
Direction  
Distance  
Elevation

MAP FINDINGS

Site

Database(s)

EDR ID Number  
EPA ID Number

**KP1724**  
**SSW**  
**1/8-1/4**  
**0.179 mi.**  
**945 ft.**

**5225 POOKS HILL RD**  
**BETHESDA, MD 20814**  
**Site 227 of 266 in cluster KP**

**MD LEAD S121708605**  
**N/A**

**Actual:**  
**309 ft.**

**MD LEAD:**

**Focus Map:**  
**9**

Name: Not reported  
Address: 5225 POOKS HILL RD  
City,State,Zip: BETHESDA, MD 20814  
Facility ID: 0703605916  
Cert Number: 671469  
Unit ID: 125S  
Inspection Date: 04/25/2016  
Limit Date: Not reported  
Invalid: Not reported  
Company No: 14778  
Company Name: Dennis V. Fosket  
ReInspection Date: / /  
Option: BETHESDA, MD 20814  
Inspection Category: Full Risk Reduction Standard Dust Inspection  
Pass/Fail: P  
Inspector Number: 14776  
Inspector Name: Fosket Dennis V.  
Property Number: 0703605916

**KP1725**  
**SSW**  
**1/8-1/4**  
**0.179 mi.**  
**945 ft.**

**5225 POOKS HILL ROAD**  
**BETHESDA, MD 20814**  
**Site 228 of 266 in cluster KP**

**MD LEAD S121710126**  
**N/A**

**Actual:**  
**309 ft.**

**MD LEAD:**

**Focus Map:**  
**9**

Name: Not reported  
Address: 5225 POOKS HILL ROAD  
City,State,Zip: BETHESDA, MD 20814  
Facility ID: 160703608384  
Cert Number: 717044  
Unit ID: 1022  
Inspection Date: 12/10/2015  
Limit Date: Not reported  
Invalid: Not reported  
Company No: 12951  
Company Name: Rodney B. Barkley  
ReInspection Date: / /  
Option: Full Lead Free  
Inspection Category: Lead Free  
Pass/Fail: P  
Inspector Number: 12868  
Inspector Name: Barkley Rodney Bryan  
Property Number: 160703608384

Map ID  
Direction  
Distance  
Elevation

MAP FINDINGS

Site

Database(s)

EDR ID Number  
EPA ID Number

**KP1726**  
**SSW**      **5225 POOKS HILL RD**  
**1/8-1/4**    **BETHESDA, MD 20814**  
**0.179 mi.**  
**945 ft.**    **Site 229 of 266 in cluster KP**

**MD LEAD**    **S121041596**  
                  **N/A**

**Actual:**      MD LEAD:  
**309 ft.**      Name:                      Not reported  
**Focus Map:**    Address:                      5225 POOKS HILL RD  
**9**              City,State,Zip:              BETHESDA, MD 20814  
                  Facility ID:                160703606044  
                  Cert Number:                783480  
                  Unit ID:                    1425 SO  
                  Inspection Date:           02/28/2017  
                  Limit Date:               Not reported  
                  Invalid:                 Not reported  
                  Company No:               5503  
                  Company Name:           INTECH Solutions, Inc.  
                  ReInspection Date:    / /  
                  Option:                  Full Lead Free  
                  Inspection Category:    Lead Free  
                  Pass/Fail:                P  
                  Inspector Number:           4615  
                  Inspector Name:            Lowe Phillip A  
                  Property Number:        160703606044

**KP1727**  
**SSW**      **5225 POOKS HILL ROAD**  
**1/8-1/4**    **BETHESDA, MD 20814**  
**0.179 mi.**  
**945 ft.**    **Site 230 of 266 in cluster KP**

**MD LEAD**    **S121710158**  
                  **N/A**

**Actual:**      MD LEAD:  
**309 ft.**      Name:                      Not reported  
**Focus Map:**    Address:                      5225 POOKS HILL ROAD  
**9**              City,State,Zip:              BETHESDA, MD 20814  
                  Facility ID:                160703611770  
                  Cert Number:                793303  
                  Unit ID:                    625  
                  Inspection Date:           05/31/2017  
                  Limit Date:               Not reported  
                  Invalid:                 Not reported  
                  Company No:               11697  
                  Company Name:           Hector L. Camilo  
                  ReInspection Date:    / /  
                  Option:                  BETHESDA, MD 20814  
                  Inspection Category:    Full Risk Reduction Standard Dust Inspection  
                  Pass/Fail:                P  
                  Inspector Number:           11696  
                  Inspector Name:            Camilo Hector L. L  
                  Property Number:        160703611770

Map ID  
Direction  
Distance  
Elevation

MAP FINDINGS

Site

Database(s)

EDR ID Number  
EPA ID Number

**KP1728**     **THE PROMENADE**  
**SSW**        **5225 POOKS HILL RD APARTMENT #807 S**  
**1/8-1/4**     **BETHESDA, MD 20814**  
**0.179 mi.**  
**945 ft.**     **Site 231 of 266 in cluster KP**

**MD ASBESTOS**     **S121458500**  
                              **N/A**

**Actual:**  
**309 ft.**

**Focus Map:**  
**9**

**ASBESTOS:**

Name: THE PROMENADE  
Address: 5225 POOKS HILL RD APARTMENT #807 S  
City,State,Zip: BETHESDA, MD 20814-  
Year: 2015  
Removal/Encapsulation/Demolition Start Date: 09/21/2015  
Removal/Encapsulation/Demolition End Date: 09/22/2015  
Days of the week worked: MON-TUES  
Volume off facility Component (Cat I) not removed: 0 Cubic Yards  
Volume off facility Component (Cat I) not removed: 0 Cubic Yards  
Volume off facility Component (Cat II) not removed: 0 Cubic Yards  
Hours worked in a day: 0800-163  
Original or resubmit: O Origina  
Number of floors in building: 18  
Pipe Cat I not removed: 0 Linear Feet  
Pipe Cat II not removed: 0 Linear Feet  
Type of Building: Residence  
Contractor name: America Environmental  
Length of project: Not reported  
Type of project from notification form: N Renovation (NESHAP)  
Volume off facility component Cat I non friable removed: 0 Cubic Yards  
Pipes Cat I non friable removed: 0 Linear Feet  
Surface area Cat I non friable removed: 0 Square Feet  
Volume off facility component, Cat II non friable removed: 0 Cubic Yards  
Pipe Cat II non friable removed: 0 Linear Feet  
Surface area Cat II non friable removed: 0 Square Feet  
Volume of facility component RACM removed: 0 Cubic Yards  
Pipes RACM removed: 0 Linear Feet  
Surface area RACM removed: 630 Square Feet  
Surface area Cat I not removed: 0 Square Feet  
Surface area Cat II not removed: 0 Square Feet  
Site description (found in Section II of the notification): elevator lobby of 2nd floor n/  
Owner of the site: TRUE  
Landfill asbestos will be sent to: TRUE  
Transporter of the waste: TRUE  
Facility off components units: Not reported  
Pipes unit of measure: Linear Feet  
Surface area unit of measure: Square Feet Square Feet  
Received Date: 09/09/2015  
Owner name: Margaret A. LaRue  
Owner contact: LaRue  
Owner street address: 5225 Pooks Hill Rd #807 S  
Owner street address 2: Not reported  
Owner city: Bethesda  
Owner state: MD  
Owner zip code: 20814-  
ID number: 151980

Map ID  
Direction  
Distance  
Elevation

MAP FINDINGS

Site

Database(s)

EDR ID Number  
EPA ID Number

KP1729

SSW

1/8-1/4

0.179 mi.

945 ft.

5225 POOKS HILL ROAD  
BETHESDA, MD 20814

Site 232 of 266 in cluster KP

MD LEAD

S121710103

N/A

Actual:

309 ft.

Focus Map:  
9

MD LEAD:

Name: Not reported  
Address: 5225 POOKS HILL ROAD  
City,State,Zip: BETHESDA, MD 20814  
Facility ID: 160703604887  
Cert Number: 693714  
Unit ID: 1219S  
Inspection Date: 03/17/2015  
Limit Date: Not reported  
Invalid: Not reported  
Company No: 14003  
Company Name: 1 Source Home & Lead Inspections  
ReInspection Date: / /  
Option: BETHESDA, MD 20814  
Inspection Category: Full Risk Reduction Standard Dust Inspection  
Pass/Fail: P  
Inspector Number: 14005  
Inspector Name: Johnson Daniel  
Property Number: 160703604887

KP1730

SSW

1/8-1/4

0.179 mi.

945 ft.

5225 POOKSHILL ROAD  
BETHESDA, MD 20814

Site 233 of 266 in cluster KP

MD LEAD

S121710122

N/A

Actual:

309 ft.

Focus Map:  
9

MD LEAD:

Name: Not reported  
Address: 5225 POOKSHILL ROAD  
City,State,Zip: BETHESDA, MD 20814  
Facility ID: 160703608054  
Cert Number: 783525  
Unit ID: 1507N  
Inspection Date: 07/17/2017  
Limit Date: Not reported  
Invalid: Not reported  
Company No: 5503  
Company Name: INTECH Solutions, Inc.  
ReInspection Date: / /  
Option: Full Lead Free  
Inspection Category: Lead Free  
Pass/Fail: P  
Inspector Number: 4615  
Inspector Name: Lowe Phillip A  
Property Number: 160703608054



Map ID  
Direction  
Distance  
Elevation

MAP FINDINGS

Site

Database(s)

EDR ID Number  
EPA ID Number

**KP1731**  
**SSW**      **5225 POOKS HILL RD**  
**1/8-1/4**      **BETHESDA, MD 20814**  
**0.179 mi.**  
**945 ft.**      **Site 234 of 266 in cluster KP**

**MD LEAD**      **S121710124**  
                         **N/A**

**Actual:**      MD LEAD:  
**309 ft.**      Name:      Not reported  
**Focus Map:**      Address:      5225 POOKS HILL RD  
**9**      City,State,Zip:      BETHESDA, MD 20814  
                         Facility ID:      160703608076  
                         Cert Number:      686370  
                         Unit ID:      1707N  
                         Inspection Date:      05/27/2015  
                         Limit Date:      Not reported  
                         Invalid:      Not reported  
                         Company No:      5503  
                         Company Name:      INTECH Solutions, Inc.  
                         ReInspection Date:      / /  
                         Option:      Full Lead Free  
                         Inspection Category:      Lead Free  
                         Pass/Fail:      P  
                         Inspector Number:      4615  
                         Inspector Name:      Lowe Phillip A  
                         Property Number:      160703608076

**KP1732**  
**SSW**      **5225 POOKS HILL ROAD**  
**1/8-1/4**      **BETHESDA, MD 20814**  
**0.179 mi.**  
**945 ft.**      **Site 235 of 266 in cluster KP**

**MD LEAD**      **S121710164**  
                         **N/A**

**Actual:**      MD LEAD:  
**309 ft.**      Name:      Not reported  
**Focus Map:**      Address:      5225 POOKS HILL ROAD  
**9**      City,State,Zip:      BETHESDA, MD 20814  
                         Facility ID:      16073605335  
                         Cert Number:      725394  
                         Unit ID:      A22S  
                         Inspection Date:      09/16/2015  
                         Limit Date:      Not reported  
                         Invalid:      Not reported  
                         Company No:      4014  
                         Company Name:      Whitehall Associates, Inc.  
                         ReInspection Date:      / /  
                         Option:      Full Lead Free  
                         Inspection Category:      Lead Free  
                         Pass/Fail:      P  
                         Inspector Number:      4573  
                         Inspector Name:      Hanson Buford  
                         Property Number:      16073605335

Map ID  
Direction  
Distance  
Elevation

MAP FINDINGS

Site

Database(s)

EDR ID Number  
EPA ID Number

**KP1733**  
**SSW**      **5225 POOKS HILL**  
**1/8-1/4**    **BETHESDA, MD 20814**  
**0.179 mi.**  
**945 ft.**     **Site 236 of 266 in cluster KP**

**MD LEAD**    **S121710080**  
                 **N/A**

**Actual:**        MD LEAD:  
**309 ft.**        Name:            Not reported  
**Focus Map:**    Address:         5225 POOKS HILL  
**9**               City,State,Zip:    BETHESDA, MD 20814  
                 Facility ID:       160703602137  
                 Cert Number:     728306  
                 Unit ID:          1005  
                 Inspection Date:   02/08/2016  
                 Limit Date:       Not reported  
                 Invalid:            Not reported  
                 Company No:       4014  
                 Company Name:    Whitehall Associates, Inc.  
                 ReInspection Date: / /  
                 Option:           Full Lead Free  
                 Inspection Category: Lead Free  
                 Pass/Fail:        P  
                 Inspector Number: 4573  
                 Inspector Name:   Hanson Buford  
                 Property Number: 160703602137

**KP1734**  
**SSW**      **5225 POOKS HILL RD**  
**1/8-1/4**    **BETHESDA, MD 20817**  
**0.179 mi.**  
**945 ft.**     **Site 237 of 266 in cluster KP**

**MD LEAD**    **S121710526**  
                 **N/A**

**Actual:**        MD LEAD:  
**309 ft.**        Name:            Not reported  
**Focus Map:**    Address:         5225 POOKS HILL RD  
**9**               City,State,Zip:    BETHESDA, MD 20817  
                 Facility ID:       163605767  
                 Cert Number:     676449  
                 Unit ID:          524 SOUTH  
                 Inspection Date:   12/22/2014  
                 Limit Date:       Not reported  
                 Invalid:            F  
                 Company No:       4014  
                 Company Name:    Whitehall Associates, Inc.  
                 ReInspection Date: / /  
                 Option:           Full Lead Free  
                 Inspection Category: Lead Free  
                 Pass/Fail:        P  
                 Inspector Number: 4573  
                 Inspector Name:   Hanson Buford  
                 Property Number: 163605767

Map ID  
Direction  
Distance  
Elevation

MAP FINDINGS

Site

Database(s)

EDR ID Number  
EPA ID Number

**KP1735**  
**SSW**      **5225 POOKS HILL RD**  
**1/8-1/4**    **BETHESDA, MD 20814**  
**0.179 mi.**  
**945 ft.**    **Site 238 of 266 in cluster KP**

**MD LEAD**    **S121710521**  
                  **N/A**

**Actual:**      MD LEAD:  
**309 ft.**      Name:                      Not reported  
**Focus Map:**    Address:                    5225 POOKS HILL RD  
**9**              City,State,Zip:            BETHESDA, MD 20814  
                  Facility ID:                163604240  
                  Cert Number:             685711  
                  Unit ID:                    416 SOUTH  
                  Inspection Date:        12/23/2014  
                  Limit Date:               Not reported  
                  Invalid:                    F  
                  Company No:              4014  
                  Company Name:          Whitehall Associates, Inc.  
                  ReInspection Date:     / /  
                  Option:                    Full Lead Free  
                  Inspection Category:    Lead Free  
                  Pass/Fail:                P  
                  Inspector Number:       4573  
                  Inspector Name:         Hanson Buford  
                  Property Number:       163604240

**KP1736**  
**SSW**      **5225 POOKS HILL RD**  
**1/8-1/4**    **BETHESDA, MD 20814**  
**0.179 mi.**  
**945 ft.**    **Site 239 of 266 in cluster KP**

**MD LEAD**    **S121710111**  
                  **N/A**

**Actual:**      MD LEAD:  
**309 ft.**      Name:                      Not reported  
**Focus Map:**    Address:                    5225 POOKS HILL RD  
**9**              City,State,Zip:            BETHESDA, MD 20814  
                  Facility ID:                160703606831  
                  Cert Number:             706821  
                  Unit ID:                    1729S  
                  Inspection Date:        08/28/2015  
                  Limit Date:               Not reported  
                  Invalid:                    Not reported  
                  Company No:              5503  
                  Company Name:          INTECH Solutions, Inc.  
                  ReInspection Date:     / /  
                  Option:                    Full Lead Free  
                  Inspection Category:    Lead Free  
                  Pass/Fail:                P  
                  Inspector Number:       4615  
                  Inspector Name:         Lowe Phillip A  
                  Property Number:       160703606831

Map ID  
Direction  
Distance  
Elevation

MAP FINDINGS

Site

Database(s)

EDR ID Number  
EPA ID Number

**KP1737**  
**SSW**      **5225 POOKS HILL ROAD**  
**1/8-1/4**    **BETHESDA, MD 20814**  
**0.179 mi.**  
**945 ft.**    **Site 240 of 266 in cluster KP**

**MD LEAD**    **S121041603**  
                  **N/A**

**Actual:**      MD LEAD:  
**309 ft.**      Name:                      Not reported  
**Focus Map:**    Address:                      5225 POOKS HILL ROAD  
**9**              City,State,Zip:              BETHESDA, MD 20814  
                  Facility ID:                160703608748  
                  Cert Number:                773702  
                  Unit ID:                    1211N  
                  Inspection Date:           06/09/2017  
                  Limit Date:                Not reported  
                  Invalid:                   Not reported  
                  Company No:              15237  
                  Company Name:            Yohannes Temesgen  
                  ReInspection Date:    / /  
                  Option:                    BETHESDA, MD 20814  
                  Inspection Category:   Full Risk Reduction Standard Dust Inspection  
                  Pass/Fail:                P  
                  Inspector Number:           15015  
                  Inspector Name:            Temesgen Yohannes  
                  Property Number:        160703608748

**KP1738**  
**SSW**      **5225 POOKS HILL RD**  
**1/8-1/4**    **BETHESDA, MD 20814**  
**0.179 mi.**  
**945 ft.**    **Site 241 of 266 in cluster KP**

**MD LEAD**    **S121708609**  
                  **N/A**

**Actual:**      MD LEAD:  
**309 ft.**      Name:                      Not reported  
**Focus Map:**    Address:                      5225 POOKS HILL RD  
**9**              City,State,Zip:              BETHESDA, MD 20814  
                  Facility ID:                0703606842  
                  Cert Number:                698303  
                  Unit ID:                    201 N  
                  Inspection Date:           09/25/2015  
                  Limit Date:                Not reported  
                  Invalid:                   Not reported  
                  Company No:              14778  
                  Company Name:            Dennis V. Fosket  
                  ReInspection Date:    / /  
                  Option:                    BETHESDA, MD 20814  
                  Inspection Category:   Full Risk Reduction Standard Dust Inspection  
                  Pass/Fail:                P  
                  Inspector Number:           14776  
                  Inspector Name:            Fosket Dennis V.  
                  Property Number:        0703606842

Map ID  
Direction  
Distance  
Elevation

MAP FINDINGS

Site

Database(s)

EDR ID Number  
EPA ID Number

KP1739  
SSW  
1/8-1/4  
0.179 mi.  
945 ft.

5225 POOKS HILL ROAD  
BETHESDA, MD 20814  
Site 242 of 266 in cluster KP

MD LEAD S121041607  
N/A

Actual:  
309 ft.

MD LEAD:

Focus Map:  
9

Name: Not reported  
Address: 5225 POOKS HILL ROAD  
City,State,Zip: BETHESDA, MD 20814  
Facility ID: 160703609481  
Cert Number: 774329  
Unit ID: 1415 N  
Inspection Date: 05/08/2017  
Limit Date: Not reported  
Invalid: Not reported  
Company No: 7725  
Company Name: Professional Environmental Services  
ReInspection Date: / /  
Option: BETHESDA, MD 20814  
Inspection Category: Full Risk Reduction Standard Dust Inspection  
Pass/Fail: P  
Inspector Number: 3485  
Inspector Name: Smiler Hal  
Property Number: 160703609481

KP1740  
SSW  
1/8-1/4  
0.179 mi.  
945 ft.

5225 POOKS HILL ROAD  
BETHESDA, MD 20814  
Site 243 of 266 in cluster KP

MD LEAD S125417923  
N/A

Actual:  
309 ft.

MD LEAD:

Focus Map:  
9

Name: Not reported  
Address: 5225 POOKS HILL ROAD  
City,State,Zip: BETHESDA, MD 20814  
Facility ID: 160703610161  
Cert Number: 790558  
Unit ID: 719 NORTH  
Inspection Date: 02/15/2017  
Limit Date: 02/15/2019  
Invalid: Not reported  
Company No: 13641  
Company Name: 100% Lead Inspections LLC  
ReInspection Date: / /  
Option: Limited Lead Free, Must Reinspect Exterior Every Two Years  
Inspection Category: Lead Free  
Pass/Fail: P  
Inspector Number: 14594  
Inspector Name: Flukinger Thomas Oscar  
Property Number: 160703610161  
  
Name: Not reported  
Address: 5225 POOKS HILL ROAD  
City,State,Zip: NORTH BETHESDA, MD 20814  
Facility ID: 160703610161  
Cert Number: 874172  
Unit ID: 719  
Inspection Date: 05/10/2019  
Limit Date: 1899-12-30 00:00:00

Map ID  
Direction  
Distance  
Elevation

MAP FINDINGS

Site

Database(s)

EDR ID Number  
EPA ID Number

(Continued)

S125417923

Invalid: Not reported  
Company No: 13641  
Company Name: Not reported  
ReInspection Date: Not reported  
Option: Full Lead Free  
Inspection Category: Lead Free  
Pass/Fail: P  
Inspector Number: 16984  
Inspector Name: Not reported  
Property Number: 160703610161

KP1741  
SSW  
1/8-1/4  
0.179 mi.  
945 ft.

5225 POOKS HILL ROAD  
BETHESDA, MD 20814  
Site 244 of 266 in cluster KP

MD LEAD S121709991  
N/A

Actual:  
309 ft.  
Focus Map:  
9

MD LEAD:  
Name: Not reported  
Address: 5225 POOKS HILL ROAD  
City,State,Zip: BETHESDA, MD 20814  
Facility ID: 160700418610  
Cert Number: 879776  
Unit ID: 1414N  
Inspection Date: 08/17/2019  
Limit Date: 1899-12-30 00:00:00  
Invalid: Not reported  
Company No: 17053  
Company Name: Not reported  
ReInspection Date: Not reported  
Option: BETHESDA, MD 20814  
Inspection Category: Full Risk Reduction Standard Dust Inspection  
Pass/Fail: P  
Inspector Number: 10311  
Inspector Name: Not reported  
Property Number: 160700418610

Name: Not reported  
Address: 5225 POOKS HILL ROAD  
City,State,Zip: BETHESDA, MD 20814  
Facility ID: 160700418610  
Cert Number: 795294  
Unit ID: 1217 SOUTH  
Inspection Date: 11/22/2016  
Limit Date: Not reported  
Invalid: Not reported  
Company No: 15360  
Company Name: Michael's Lead Paint Inspection LLC  
ReInspection Date: / /  
Option: BETHESDA, MD 20814  
Inspection Category: Full Risk Reduction Standard Dust Inspection  
Pass/Fail: P  
Inspector Number: 14229  
Inspector Name: Floyd, Sr. Michael Kevin  
Property Number: 160700418610

Name: Not reported  
Address: 5225 POOKS HILL ROAD

Map ID  
Direction  
Distance  
Elevation

MAP FINDINGS

Site

Database(s)

EDR ID Number  
EPA ID Number

(Continued)

S121709991

City,State,Zip: BETHESDA, MD 20814  
Facility ID: 160700418610  
Cert Number: 862695  
Unit ID: 1229S  
Inspection Date: 02/25/2019  
Limit Date: 2021-02-25 00:00:00  
Invalid: Not reported  
Company No: 15925  
Company Name: Not reported  
ReInspection Date: Not reported  
Option: Limited Lead Free, Must Reinspect Exterior Every Two Years  
Inspection Category: Lead Free Dust Inspection  
Pass/Fail: P  
Inspector Number: 5051  
Inspector Name: Not reported  
Property Number: 160700418610

Name: Not reported  
Address: 5225 POOKS HILL ROAD  
City,State,Zip: BETHESDA, MD 00000  
Facility ID: 160700418610  
Cert Number: 495467  
Unit ID: 1229 SOUTH  
Inspection Date: 07/21/2010  
Limit Date: Not reported  
Invalid: F  
Company No: 4583  
Company Name: Alban Home Inspection Services, Inc.  
ReInspection Date: / /  
Option: BETHESDA, MD 00000  
Inspection Category: Full Risk Reduction Standard Dust Inspection  
Pass/Fail: P  
Inspector Number: 12248  
Inspector Name: Miller, Jr. Reginald C. C  
Property Number: 160700418610

KP1742  
SSW  
1/8-1/4  
0.179 mi.  
945 ft.

5225 POOKS HILL RD  
BETHESDA, MD 20814  
Site 245 of 266 in cluster KP

MD LEAD S121710115  
N/A

Actual:  
309 ft.  
Focus Map:  
9

MD LEAD:  
Name: Not reported  
Address: 5225 POOKS HILL RD  
City,State,Zip: BETHESDA, MD 20814  
Facility ID: 160703607367  
Cert Number: 742745  
Unit ID: 1803 N  
Inspection Date: 08/01/2016  
Limit Date: Not reported  
Invalid: Not reported  
Company No: 5503  
Company Name: INTECH Solutions, Inc.  
ReInspection Date: / /  
Option: Full Lead Free  
Inspection Category: Lead Free  
Pass/Fail: P

Map ID  
Direction  
Distance  
Elevation

MAP FINDINGS

Site

Database(s)

EDR ID Number  
EPA ID Number

(Continued)

S121710115

Inspector Number: 4615  
Inspector Name: Lowe Phillip A  
Property Number: 160703607367

KP1743  
SSW  
1/8-1/4  
0.179 mi.  
945 ft.

5225 POOKS HILL ROAD  
BETHESDA, MD 20814  
Site 246 of 266 in cluster KP

MD LEAD S122443650  
N/A

Actual:  
309 ft.

MD LEAD:

Focus Map:  
9

Name: Not reported  
Address: 5225 POOKS HILL ROAD  
City,State,Zip: BETHESDA, MD 20814  
Facility ID: 160703611974  
Cert Number: 806447  
Unit ID: A20N  
Inspection Date: 03/09/2018  
Limit Date: Not reported  
Invalid: Not reported  
Company No: 16381  
Company Name: Not reported  
Reinspection Date: Not reported  
Option: BETHESDA, MD 20814  
Inspection Category: Full Risk Reduction Standard Dust Inspection  
Pass/Fail: P  
Inspector Number: 14212  
Inspector Name: Not reported  
Property Number: 160703611974

KP1744  
SSW  
1/8-1/4  
0.179 mi.  
945 ft.

THE PROMENADE  
5225 POOKS HILL RDSUITE 1609 N.  
BETHESDA, MD 20814  
Site 247 of 266 in cluster KP

MD ASBESTOS S121458502  
N/A

Actual:  
309 ft.

ASBESTOS:

Focus Map:  
9

Name: THE PROMENADE  
Address: 5225 POOKS HILL RDSUITE 1609 N.  
City,State,Zip: BETHESDA, MD 20814-  
Year: 2016  
Removal/Encapsulation/Demolition Start Date: 02/08/2016  
Removal/Encapsulation/Demolition End Date: 02/09/2016  
Days of the week worked: MON-TUES  
Volume off facility Component (Cat I) not removed: 0 Cubic Yards  
Volume off facility Component (Cat I) not removed: 0 Cubic Yards  
Volume off facility Component (Cat II) not removed: 0 Cubic Yards  
Hours worked in a day: 0800-163  
Original or resubmit: O Original  
Number of floors in building: 18  
Pipe Cat I not removed: 0 Linear Feet  
Pipe Cat II not removed: 0 Linear Feet  
Type of Building: Residence  
Contractor name: America Environmental  
Length of project: Not reported  
Type of project from notification form: R-N Renovation (NESHAP)



Map ID  
Direction  
Distance  
Elevation

MAP FINDINGS

Site

Database(s)

EDR ID Number  
EPA ID Number

**THE PROMENADE (Continued)**

**S121458502**

Volume off facility component Cat I non friable removed: 0 Cubic Yards  
Pipes Cat I non friable removed: 0 Linear Feet  
Surface area Cat I non friable removed: 0 Square Feet  
Volume off facility component, Cat II non friable removed: 0 Cubic Yards  
Pipe Cat II non friable removed: 0 Linear Feet  
Surface area Cat II non friable removed: 0 Square Feet  
Volume of facility component RACM removed: 0 Cubic Yards  
Pipes RACM removed: 0 Linear Feet  
Surface area RACM removed: 0 Square Feet  
Surface area Cat I not removed: 981 Square Feet  
Surface area Cat II not removed: 0 Square Feet  
Site description (found in Section II of the notification): Not reported  
Owner of the site: TRUE  
Landfill asbestos will be sent to: TRUE  
Transporter of the waste: TRUE  
Facility off components units: Not reported  
Pipes unit of measure: Linear Feet  
Surface area unit of measure: Square Feet Square Feet  
Received Date: 02/01/2016  
Owner name: Lee Behan  
Owner contact: Not reported  
Owner street address: 5225 Pooks Hill Rd. Unit 1609 N.  
Owner street address 2: Not reported  
Owner city: Bethesda  
Owner state: MD  
Owner zip code: 20814-  
ID number: 160196

KP1745  
SSW  
1/8-1/4  
0.179 mi.  
945 ft.

**5225 POOKS HILL RD  
BETHESDA, MD 20814**  
**Site 248 of 266 in cluster KP**

**MD LEAD S121709762  
N/A**

**Actual:  
309 ft.**

**Focus Map:  
9**

MD LEAD:  
Name: Not reported  
Address: 5225 POOKS HILL RD  
City,State,Zip: BETHESDA, MD 20814  
Facility ID: 1603603006  
Cert Number: 676423  
Unit ID: 509 S  
Inspection Date: 12/24/2014  
Limit Date: Not reported  
Invalid: F  
Company No: 4014  
Company Name: Whitehall Associates, Inc.  
ReInspection Date: / /  
Option: Full Lead Free  
Inspection Category: Lead Free  
Pass/Fail: P  
Inspector Number: 4573  
Inspector Name: Hanson Buford  
Property Number: 1603603006

Map ID  
Direction  
Distance  
Elevation

MAP FINDINGS

Site

Database(s)

EDR ID Number  
EPA ID Number

KP1746  
SSW  
1/8-1/4  
0.179 mi.  
945 ft.

5225 POOKS HILL RD  
BETHESDA, MD 20854  
  
Site 249 of 266 in cluster KP

MD LEAD S121710156  
N/A

Actual:  
309 ft.

MD LEAD:

Focus Map:  
9

Name: Not reported  
Address: 5225 POOKS HILL RD  
City,State,Zip: BETHESDA, MD 20854  
Facility ID: 160703611303  
Cert Number: 658333  
Unit ID: 525N  
Inspection Date: 09/14/2015  
Limit Date: Not reported  
Invalid: Not reported  
Company No: 11517  
Company Name: East Coast Building Consultants  
ReInspection Date: / /  
Option: BETHESDA, MD 20854  
Inspection Category: Full Risk Reduction Standard Dust Inspection  
Pass/Fail: P  
Inspector Number: 14058  
Inspector Name: Jenkins Douglas Wilson W  
Property Number: 160703611303

KP1747  
SSW  
1/8-1/4  
0.179 mi.  
945 ft.

5225 POOKS HILL ROAD  
BETHESDA, MD 20814  
  
Site 250 of 266 in cluster KP

MD LEAD S121040593  
N/A

Actual:  
309 ft.

MD LEAD:

Focus Map:  
9

Name: Not reported  
Address: 5225 POOKS HILL ROAD  
City,State,Zip: BETHESDA, MD 20814  
Facility ID: 1603603542  
Cert Number: 813871  
Unit ID: 512  
Inspection Date: 08/29/2017  
Limit Date: Not reported  
Invalid: Not reported  
Company No: 4014  
Company Name: Whitehall Associates, Inc.  
ReInspection Date: / /  
Option: Full Lead Free  
Inspection Category: Lead Free  
Pass/Fail: P  
Inspector Number: 4573  
Inspector Name: Hanson Buford  
Property Number: 1603603542

Map ID  
Direction  
Distance  
Elevation

MAP FINDINGS

Site

Database(s)

EDR ID Number  
EPA ID Number

**KP1748**  
**SSW**  
**1/8-1/4**  
**0.179 mi.**  
**945 ft.**

**5225 POOKS HILL RD**  
**BETHESDA, MD 20814**  
**Site 251 of 266 in cluster KP**

**MD LEAD** **S121710117**  
**N/A**

**Actual:**  
**309 ft.**

**MD LEAD:**

**Focus Map:**  
**9**

Name: Not reported  
Address: 5225 POOKS HILL RD  
City,State,Zip: BETHESDA, MD 20814  
Facility ID: 160703607675  
Cert Number: 749705  
Unit ID: 1305N  
Inspection Date: 07/13/2016  
Limit Date: Not reported  
Invalid: Not reported  
Company No: 15449  
Company Name: Veteran Home Inspections, LLC  
ReInspection Date: / /  
Option: Full Lead Free  
Inspection Category: Lead Free  
Pass/Fail: P  
Inspector Number: 15446  
Inspector Name: Marlow Michael Lawrence  
Property Number: 160703607675

**KP1749**  
**SSW**  
**1/8-1/4**  
**0.179 mi.**  
**945 ft.**

**5225 POOKS HILL RD**  
**BETHESDA, MD 20814**  
**Site 252 of 266 in cluster KP**

**MD LEAD** **S121036093**  
**N/A**

**Actual:**  
**309 ft.**

**MD LEAD:**

**Focus Map:**  
**9**

Name: Not reported  
Address: 5225 POOKS HILL RD  
City,State,Zip: BETHESDA, MD 20814  
Facility ID: 0703607232  
Cert Number: 749656  
Unit ID: 503N  
Inspection Date: 07/15/2016  
Limit Date: Not reported  
Invalid: Not reported  
Company No: 15390  
Company Name: #01 Lead Free Certifications  
ReInspection Date: / /  
Option: Full Lead Free  
Inspection Category: Lead Free  
Pass/Fail: P  
Inspector Number: 15391  
Inspector Name: Schunick Jory Landay  
Property Number: 0703607232

Map ID  
Direction  
Distance  
Elevation

MAP FINDINGS

Site

Database(s)

EDR ID Number  
EPA ID Number

KP1750  
SSW  
1/8-1/4  
0.179 mi.  
945 ft.

5225 POOKS HILL RD  
BETHESDA, MD 20814  
Site 253 of 266 in cluster KP

MD LEAD S121710127  
N/A

Actual:  
309 ft.

MD LEAD:

Focus Map:  
9

Name: Not reported  
Address: 5225 POOKS HILL RD  
City,State,Zip: BETHESDA, MD 20814  
Facility ID: 160703608407  
Cert Number: 671929  
Unit ID: 1409N  
Inspection Date: 04/07/2016  
Limit Date: Not reported  
Invalid: Not reported  
Company No: 11517  
Company Name: East Coast Building Consultants  
ReInspection Date: / /  
Option: BETHESDA, MD 20814  
Inspection Category: Full Risk Reduction Standard Dust Inspection  
Pass/Fail: P  
Inspector Number: 14058  
Inspector Name: Jenkins Douglas Wilson W  
Property Number: 160703608407

KP1751  
SSW  
1/8-1/4  
0.179 mi.  
945 ft.

5225 POOKS HILL RD  
BETHESDA, MD 20814  
Site 254 of 266 in cluster KP

MD LEAD S121708598  
N/A

Actual:  
309 ft.

MD LEAD:

Focus Map:  
9

Name: Not reported  
Address: 5225 POOKS HILL RD  
City,State,Zip: BETHESDA, MD 20814  
Facility ID: 0703603028  
Cert Number: 671485  
Unit ID: 711S  
Inspection Date: 06/06/2016  
Limit Date: Not reported  
Invalid: Not reported  
Company No: 14778  
Company Name: Dennis V. Fosket  
ReInspection Date: / /  
Option: BETHESDA, MD 20814  
Inspection Category: Full Risk Reduction Standard Dust Inspection  
Pass/Fail: P  
Inspector Number: 14776  
Inspector Name: Fosket Dennis V.  
Property Number: 0703603028

Map ID  
Direction  
Distance  
Elevation

MAP FINDINGS

Site

Database(s)

EDR ID Number  
EPA ID Number

**KP1752**  
**SSW**      **5225 POOKS HILL ROAD**  
**1/8-1/4**    **BETHESDA, MD 20814**  
**0.179 mi.**  
**945 ft.**    **Site 255 of 266 in cluster KP**

**MD LEAD**    **S121710134**  
                  **N/A**

**Actual:**      MD LEAD:  
**309 ft.**      Name:                      Not reported  
**Focus Map:**    Address:                    5225 POOKS HILL ROAD  
**9**              City,State,Zip:            BETHESDA, MD 20814  
                  Facility ID:              160703609333  
                  Cert Number:             734537  
                  Unit ID:                  1814 N  
                  Inspection Date:       04/14/2016  
                  Limit Date:             Not reported  
                  Invalid:                Not reported  
                  Company No:            4014  
                  Company Name:        Whitehall Associates, Inc.  
                  ReInspection Date:   / /  
                  Option:                Full Lead Free  
                  Inspection Category:   Lead Free  
                  Pass/Fail:            P  
                  Inspector Number:    4573  
                  Inspector Name:     Hanson Buford  
                  Property Number:   160703609333

**KP1753**  
**SSW**      **5225 POOKS HILL DR**  
**1/8-1/4**    **BETHESDA, MD 20814**  
**0.179 mi.**  
**945 ft.**    **Site 256 of 266 in cluster KP**

**MD LEAD**    **S121710093**  
                  **N/A**

**Actual:**      MD LEAD:  
**309 ft.**      Name:                      Not reported  
**Focus Map:**    Address:                    5225 POOKS HILL DR  
**9**              City,State,Zip:            BETHESDA, MD 20814  
                  Facility ID:              160703603336  
                  Cert Number:             686362  
                  Unit ID:                  211 SOUTH  
                  Inspection Date:       05/06/2015  
                  Limit Date:             Not reported  
                  Invalid:                Not reported  
                  Company No:            5503  
                  Company Name:        INTECH Solutions, Inc.  
                  ReInspection Date:   / /  
                  Option:                Full Lead Free  
                  Inspection Category:   Lead Free  
                  Pass/Fail:            P  
                  Inspector Number:    4615  
                  Inspector Name:     Lowe Phillip A  
                  Property Number:   160703603336

Map ID  
Direction  
Distance  
Elevation

MAP FINDINGS

Site

Database(s)

EDR ID Number  
EPA ID Number

**KP1754**  
**SSW**  
**1/8-1/4**  
**0.179 mi.**  
**945 ft.**

**5225 POOKS HILL DRIVE**  
**BETHESDA, MD 20814**  
**Site 257 of 266 in cluster KP**

**MD LEAD S121707187**  
**N/A**

**Actual:**  
**309 ft.**

**MD LEAD:**

**Focus Map:**  
**9**

Name: Not reported  
Address: 5225 POOKS HILL DRIVE  
City,State,Zip: BETHESDA, MD 20814  
Facility ID: 03608965  
Cert Number: 684724  
Unit ID: 1612N  
Inspection Date: 04/30/2015  
Limit Date: Not reported  
Invalid: Not reported  
Company No: 4948  
Company Name: ABB Lead Inspection Co., LLC  
ReInspection Date: / /  
Option: Full Lead Free  
Inspection Category: Lead Free  
Pass/Fail: P  
Inspector Number: 4269  
Inspector Name: Brown Rebecca L. L  
Property Number: 03608965

**KP1755**  
**SSW**  
**1/8-1/4**  
**0.179 mi.**  
**945 ft.**

**5225 POOKS HILL S**  
**BETHESDA, MD 20817**  
**Site 258 of 266 in cluster KP**

**MD LEAD S117981890**  
**N/A**

**Actual:**  
**309 ft.**

**MD LEAD:**

**Focus Map:**  
**9**

Name: Not reported  
Address: 5225 POOKS HILL S  
City,State,Zip: BETHESDA, MD 20817  
Facility ID: 1603604114  
Cert Number: 701684  
Unit ID: 915  
Inspection Date: 05/18/2015  
Limit Date: Not reported  
Invalid: Not reported  
Company No: 4014  
Company Name: Whitehall Associates, Inc.  
ReInspection Date: / /  
Option: Full Lead Free  
Inspection Category: Lead Free  
Pass/Fail: P  
Inspector Number: 4573  
Inspector Name: Hanson Buford  
Property Number: 1603604114

Map ID  
Direction  
Distance  
Elevation

MAP FINDINGS

Site

Database(s)

EDR ID Number  
EPA ID Number

**KP1756** **PROMENADE TOWERS MUTUAL HOUSING**  
**SSW** **5225 POOKS HILL ROAD**  
**1/8-1/4** **BETHESDA, MD 20814**  
**0.179 mi.**  
**945 ft.** **Site 259 of 266 in cluster KP**

**MD UST** **U003734887**  
**MD Financial Assurance** **N/A**

**Actual:**  
**309 ft.**

**Focus Map:**  
**9**

**UST:**

Facility Id: 2609  
Oper Name: Howard Eastman  
Form Name: Howard Eastman  
Form Title: Chief Engineer  
Form Date: 11/05/2014  
Owner Id: 1672

**Owner:**

Owner Name: Promenade Towers Mutual Housing Corp.  
Owner Address: 5225 Pooks Hill Road  
Owner City: Bethesda  
Owner State: MD  
Owner Zip: 20814  
Owner Phone: (301) 493-4700  
Owner Contact: Carl Hyde

**Tanks:**

Tank ID: 1  
**Tank Status: Permanently Out Of Use**  
Tank Capacity: 40000  
Substance Description: Heating Oil  
Tank Compartment: False  
Compartment Compartment: A  
Date Installed: 01/01/1972  
Tank Material Desc: Asphalt Coated or Bare Steel  
Pipe Material Desc: Bare or Galvanized Steel

Tank ID: 2  
**Tank Status: Currently In Use**  
Tank Capacity: 40000  
Substance Description: Heating Oil  
Tank Compartment: False  
Compartment Compartment: A  
Date Installed: 10/01/1997  
Tank Material Desc: Fiberglass Reinforced Plastic  
Pipe Material Desc: Fiberglass Reinforced Plastic

**MD Financial Assurance 2:**

Name: PROMENADE TOWERS MUTUAL HOUSING  
Address: 5225 POOKS HILL ROAD  
City,State,Zip: BETHESDA, MD 20814  
Region: 2  
Facility ID: 2609  
Self Insured: False  
Insurance: True  
Risk Retention Group: False  
Guarantee: False  
Surety Bonds: False  
Letter of Credit: False  
State Fund: False  
Other Finance: False

Map ID  
Direction  
Distance  
Elevation

MAP FINDINGS

Site

Database(s)

EDR ID Number  
EPA ID Number

**PROMENADE TOWERS MUTUAL HOUSING (Continued)**

**U003734887**

Finacnce Comments: Policy #: G24661623 008 Period of Coverage: 12/17/15 - 12/17/16  
Insurer: ACE American Ins. Co.  
FR Not Listed: False

**KP1757**  
**SSW**  
**1/8-1/4**  
**0.179 mi.**  
**945 ft.**

**5225 POOKS HILL RD**  
**BETHESDA, MD 20814**  
**Site 260 of 266 in cluster KP**

**MD LEAD S121708621**  
**N/A**

**Actual:** MD LEAD:  
**309 ft.** Name: Not reported  
**Focus Map:** Address: 5225 POOKS HILL RD  
**9** City,State,Zip: BETHESDA, MD 20814  
Facility ID: 0703611063  
Cert Number: 671463  
Unit ID: A24N  
Inspection Date: 04/01/2016  
Limit Date: Not reported  
Invalid: Not reported  
Company No: 14778  
Company Name: Dennis V. Fosket  
ReInspection Date: / /  
Option: BETHESDA, MD 20814  
Inspection Category: Full Risk Reduction Standard Dust Inspection  
Pass/Fail: P  
Inspector Number: 14776  
Inspector Name: Fosket Dennis V.  
Property Number: 0703611063

**KP1758**  
**SSW**  
**1/8-1/4**  
**0.179 mi.**  
**945 ft.**

**5225 POOKS HILL ROAD**  
**BETHESDA, MD 20814**  
**Site 261 of 266 in cluster KP**

**MD LEAD S121710138**  
**N/A**

**Actual:** MD LEAD:  
**309 ft.** Name: Not reported  
**Focus Map:** Address: 5225 POOKS HILL ROAD  
**9** City,State,Zip: BETHESDA, MD 20814  
Facility ID: 160703609628  
Cert Number: 785170  
Unit ID: 1021N  
Inspection Date: 01/08/2017  
Limit Date: Not reported  
Invalid: Not reported  
Company No: 15390  
Company Name: #01 Lead Free Certifications  
ReInspection Date: / /  
Option: Full Lead Free  
Inspection Category: Lead Free  
Pass/Fail: P  
Inspector Number: 15391  
Inspector Name: Schunick Jory Landay  
Property Number: 160703609628



Map ID  
Direction  
Distance  
Elevation

MAP FINDINGS

Site

Database(s)

EDR ID Number  
EPA ID Number

**KP1759**  
**SSW**      **5225 POOKS HILL RD**  
**1/8-1/4**      **BETHESDA, MD 20814**  
**0.179 mi.**  
**945 ft.**      **Site 262 of 266 in cluster KP**

**MD LEAD**      **S121710527**  
**N/A**

**Actual:**      MD LEAD:  
**309 ft.**      Name:      Not reported  
**Focus Map:**      Address:      5225 POOKS HILL RD  
**9**      City,State,Zip:      BETHESDA, MD 20814  
      Facility ID:      163607141  
      Cert Number:      685704  
      Unit ID:      1402 NORTH  
      Inspection Date:      12/23/2014  
      Limit Date:      Not reported  
      Invalid:      F  
      Company No:      4014  
      Company Name:      Whitehall Associates, Inc.  
      Reinspection Date:      / /  
      Option:      Full Lead Free  
      Inspection Category:      Lead Free  
      Pass/Fail:      P  
      Inspector Number:      4573  
      Inspector Name:      Hanson Buford  
      Property Number:      163607141

**1760**      **CEDRUS WAY-1105**  
**West**      **1105 CEDRUS WAY**  
**1/8-1/4**      **ROCKVILLE, MD 20854**  
**0.179 mi.**  
**947 ft.**

**MD ASBESTOS**      **S121454093**  
**N/A**

**Actual:**      ASBESTOS:  
**417 ft.**      Name:      CEDRUS WAY-1105  
**Focus Map:**      Address:      1105 CEDRUS WAY  
**5**      City,State,Zip:      ROCKVILLE, MD 20854-  
      Year:      2016  
      Removal/Encapsulation/Demolition Start Date:      05/24/2016  
      Removal/Encapsulation/Demolition End Date:      05/24/2016  
      Days of the week worked:      MON-FRI  
      Volume off facility Component (Cat I) not removed:      0 Cubic Yards  
      Volume off facility Component (Cat I) not removed:      0 Cubic Yards  
      Volume off facility Component (Cat II) not removed:      0 Cubic Yards  
      Hours worked in a day:      0700-160  
      Original or resubmit:      O Origina  
      Number of floors in building:      2  
      Pipe Cat I not removed:      0 Linear Feet  
      Pipe Cat II not removed:      0 Linear Feet  
      Type of Building:      Residence  
      Contractor name:      ACM Services Inc  
      Length of project:      Not reported  
      Type of project from notification form:      S-N Non-NESHAP Renovation/Dem  
      Volume off facility component Cat I non friable removed:      0 Cubic Yards  
      Pipes Cat I non friable removed:      0 Linear Feet  
      Surface area Cat I non friable removed:      1000 Square Feet  
      Volume off facility component, Cat II non friable removed:      0 Cubic Yards  
      Pipe Cat II non friable removed:      0 Linear Feet  
      Surface area Cat II non friable removed:      0 Square Feet  
      Volume of facility component RACM removed:      0 Cubic Yards  
      Pipes RACM removed:      0 Linear Feet

Map ID  
Direction  
Distance  
Elevation

MAP FINDINGS

Site

Database(s)

EDR ID Number  
EPA ID Number

**CEDRUS WAY-1105 (Continued)**

**S121454093**

|   |                         |
|---|-------------------------|
| Surface area RACM removed:                                  | 0 Square Feet           |
| Surface area Cat I not removed:                             | 0 Square Feet           |
| Surface area Cat II not removed:                            | 0 Square Feet           |
| Site description (found in Section II of the notification): | basement                |
| Owner of the site:  | TRUE                    |
| Landfill asbestos will be sent to:                          | TRUE                    |
| Transporter of the waste:                                   | TRUE                    |
| Facility off components units:                              | Not reported            |
| Pipes unit of measure:                                      | Linear Feet             |
| Surface area unit of measure:                               | Square Feet Square Feet |
| Received Date:  | 05/16/2016              |
| Owner name:   | Susan Hawley            |
| Owner contact:  | Hawley                  |
| Owner street address:                                       | 1105 Cedrus Way         |
| Owner street address 2:                                     | Not reported            |
| Owner city:   | Rockville               |
| Owner state:  | MD                      |
| Owner zip code:   | 20854-                  |
| ID number:  | 161105                  |

**1761**  
**North**  
**1/8-1/4**  
**0.180 mi.**  
**949 ft.**

**EXEC VALET PICKUP DLVRY DRY**  
**10844 ANTIGUA TER**  
**ROCKVILLE, MD 20852**

**EDR Hist Cleaner**    **1018694451**  
**N/A**

**Actual:**    EDR Hist Cleaner  
**294 ft.**

|                               |       |                             |                                       |
|-------------------------------|-------|-----------------------------|---------------------------------------|
| <b>Focus Map:</b><br><b>8</b> | Year: | Name:                       | Type:                                 |
|                               | 1994  | EXEC VALET PICKUP DLVRY DRY | Garment Pressing And Cleaners' Agents |
|                               | 1995  | EXEC VALET PICKUP DLVRY DRY | Garment Pressing And Cleaners' Agents |
|                               | 1996  | EXEC VALET PICKUP DLVRY DRY | Garment Pressing And Cleaners' Agents |
|                               | 1997  | EXEC VALET PICKUP DLVRY DRY | Garment Pressing And Cleaners' Agents |

**JV1762**  
**NNE**  
**1/8-1/4**  
**0.180 mi.**  
**950 ft.**

**10311 MONTROSE AVE**  
**BETHESDA, MD 00000**

**Site 6 of 11 in cluster JV**

**MD LEAD**    **S107240135**  
**N/A**

|                                  |                      |  |
|----------------------------------|----------------------|--|
| <b>Actual:</b><br><b>236 ft.</b> | <b>MD LEAD:</b>      |  |
| <b>Focus Map:</b><br><b>9</b>    | Name:                | Not reported   |
|                                  | Address:             | 10311 MONTROSE AVE   |
|                                  | City,State,Zip:      | BETHESDA, MD 00000   |
|                                  | Facility ID:         | 160402075780   |
|                                  | Cert Number:         | 181503   |
|                                  | Unit ID:             | 101  |
|                                  | Inspection Date:     | 03/14/2002   |
|                                  | Limit Date:          | 03/14/2004   |
|                                  | Invalid:             | F  |
|                                  | Company No:          | 4583   |
|                                  | Company Name:        | Alban Home Inspection Services, Inc.                       |
|                                  | ReInspection Date:   | / /  |
|                                  | Option:              | Limited Lead Free, Must Reinspect Exterior Every Two Years |
|                                  | Inspection Category: | Lead Free  |
|                                  | Pass/Fail:           | P  |

Map ID  
Direction  
Distance  
Elevation

MAP FINDINGS

Site

Database(s)

EDR ID Number  
EPA ID Number

(Continued)

S107240135

Inspector Number: 5051  
Inspector Name: Satterfield Quintin D  
Property Number: 160402075780

JV1763  
NNE  
1/8-1/4  
0.180 mi.  
950 ft.

10311 MONTROSE AVE  
BETHESDA, MD 20814  
Site 7 of 11 in cluster JV

MD LEAD S122443493  
N/A

Actual:  
236 ft.

Focus Map:  
9

MD LEAD:

Name: Not reported  
Address: 10311 MONTROSE AVE  
City,State,Zip: BETHESDA, MD 20814  
Facility ID: 1602075814  
Cert Number: 826919  
Unit ID: 202  
Inspection Date: 04/21/2018  
Limit Date: Not reported  
Invalid: Not reported  
Company No: 13773  
Company Name: Not reported  
ReInspection Date: Not reported  
Option: BETHESDA, MD 20814  
Inspection Category: Full Risk Reduction Standard Dust Inspection  
Pass/Fail: P  
Inspector Number: 13775  
Inspector Name: Not reported  
Property Number: 1602075814

KQ1764  
ENE  
1/8-1/4  
0.180 mi.  
951 ft.

326 W DEER PARK RD  
GAITHERSBURG, MD 20877  
Site 1 of 3 in cluster KQ

MD LEAD S118555917  
N/A

Actual:  
473 ft.

Focus Map:  
1

MD LEAD:

Name: Not reported  
Address: 326 W DEER PARK RD  
City,State,Zip: GAITHERSBURG, MD 20877  
Facility ID: 160900823561  
Cert Number: 732054  
Unit ID: SFP  
Inspection Date: 03/18/2016  
Limit Date: Not reported  
Invalid: Not reported  
Company No: 4329  
Company Name: Leadtec Services, Inc.  
ReInspection Date: / /  
Option: Full Lead Free  
Inspection Category: Lead Free  
Pass/Fail: P  
Inspector Number: 4321  
Inspector Name: Kleinhammer Susan D  
Property Number: 160900823561

Map ID  
Direction  
Distance  
Elevation

MAP FINDINGS

Site

Database(s)

EDR ID Number  
EPA ID Number

**KR1765** **LUTHERAN CHURCH OF THE CROSS NURS SCH**  
**SSW** **12801 FALLS RD**  
**1/8-1/4** **ROCKVILLE, MD 20854**  
**0.181 mi.**  
**954 ft.** **Site 1 of 2 in cluster KR**

**FINDS** **1016299487**  
**N/A**

**Actual:** **444 ft.** **FINDS:**  
**Registry ID:** 110011896939

**Focus Map:**  
**5** **Click Here:**

Environmental Interest/Information System:

NCDB (National Compliance Data Base) supports implementation of the Federal Insecticide, Fungicide, and Rodenticide Act (FIFRA) and the Toxic Substances Control Act (TSCA). The system tracks inspections in regions and states with cooperative agreements, enforcement actions, and settlements.

[Click this hyperlink](#) while viewing on your computer to access additional FINDS: detail in the EDR Site Report.

**KR1766** **LUTHERAN CHURCH OF THE CROSS NURS SCH**  
**SSW** **12801 FALLS RD**  
**1/8-1/4** **ROCKVILLE, MD 20854**  
**0.181 mi.**  
**954 ft.** **Site 2 of 2 in cluster KR**

**FTTS** **1004526060**  
**HIST FTTS** **N/A**

**Actual:** **444 ft.** **FTTS INSP:**  
**Inspection Number:** 19940502MD023 1  
**Region:** 03  
**Inspection Date:** 05/02/94  
**Inspector:** DUCKETT  
**Violation occurred:** No  
**Investigation Type:** AHERA, Enforcement, State Conducted  
**Investigation Reason:** Neutral Scheme, State  
**Legislation Code:** TSCA  
**Facility Function:** User

**HIST FTTS INSP:**  
**Inspection Number:** 19940502MD023 1  
**Region:** 03  
**Inspection Date:** Not reported  
**Inspector:** DUCKETT  
**Violation occurred:** No  
**Investigation Type:** AHERA, Enforcement, State Conducted  
**Investigation Reason:** Neutral Scheme, State  
**Legislation Code:** TSCA  
**Facility Function:** User

Map ID  
Direction  
Distance  
Elevation

MAP FINDINGS

Site

Database(s)

EDR ID Number  
EPA ID Number

**KS1767**  
**NE** 10201 GROSVENOR PLACE  
**1/8-1/4** ROCKVILLE, MD 20852  
**0.181 mi.**  
**957 ft.** Site 1 of 114 in cluster KS

**MD LEAD** S121040896  
N/A

**Actual:** MD LEAD:  
**236 ft.** Name: Not reported  
**Focus Map:** Address: 10201 GROSVENOR PLACE  
**9** City,State,Zip: ROCKVILLE, MD 20852  
Facility ID: 160401581363  
Cert Number: 771624  
Unit ID: 1421  
Inspection Date: 06/17/2017  
Limit Date: Not reported  
Invalid: Not reported  
Company No: 15390  
Company Name: #01 Lead Free Certifications  
ReInspection Date: / /  
Option: Full Lead Free  
Inspection Category: Lead Free  
Pass/Fail: P  
Inspector Number: 16270  
Inspector Name: Benczkowski Michael Joseph  
Property Number: 160401581363

**KS1768**  
**NE** 10201 GROSVENOR PL  
**1/8-1/4** ROCKVILLE, MD 20852  
**0.181 mi.**  
**957 ft.** Site 2 of 114 in cluster KS

**MD LEAD** S121709866  
N/A

**Actual:** MD LEAD:  
**236 ft.** Name: Not reported  
**Focus Map:** Address: 10201 GROSVENOR PL  
**9** City,State,Zip: ROCKVILLE, MD 20852  
Facility ID: 160401581498  
Cert Number: 661418  
Unit ID: 1506  
Inspection Date: 11/10/2015  
Limit Date: 11/10/2017  
Invalid: Not reported  
Company No: 4014  
Company Name: Whitehall Associates, Inc.  
ReInspection Date: / /  
Option: Limited Lead Free, Must Reinspect Exterior Every Two Years  
Inspection Category: Lead Free  
Pass/Fail: P  
Inspector Number: 4573  
Inspector Name: Hanson Buford  
Property Number: 160401581498

Map ID  
Direction  
Distance  
Elevation

MAP FINDINGS

Site

Database(s)

EDR ID Number  
EPA ID Number

**KS1769**  
**NE**  
**1/8-1/4**  
**0.181 mi.**  
**957 ft.**

**10201 GROSVENOR PL**  
**ROCKVILLE, MD 20852**  
**Site 3 of 114 in cluster KS**

**MD LEAD S121709841**  
**N/A**

**Actual:**  
**236 ft.**

**Focus Map:**  
**9**

MD LEAD:

Name: Not reported  
Address: 10201 GROSVENOR PL  
City,State,Zip: ROCKVILLE, MD 20852  
Facility ID: 160401579883  
Cert Number: 734505  
Unit ID: 814  
Inspection Date: 03/23/2016  
Limit Date: 03/23/2018  
Invalid: Not reported  
Company No: 4014  
Company Name: Whitehall Associates, Inc.  
Reinspection Date: / /  
Option: Limited Lead Free, Must Reinspect Exterior Every Two Years  
Inspection Category: Lead Free  
Pass/Fail: P  
Inspector Number: 4573  
Inspector Name: Hanson Buford  
Property Number: 160401579883

**KS1770**  
**NE**  
**1/8-1/4**  
**0.181 mi.**  
**957 ft.**

**10201 GROSVENOR PLACE**  
**ROCKVILLE, MD 20852**  
**Site 4 of 114 in cluster KS**

**MD LEAD S126014951**  
**N/A**

**Actual:**  
**236 ft.**

**Focus Map:**  
**9**

MD LEAD:

Name: Not reported  
Address: 10201 GROSVENOR PLACE  
City,State,Zip: ROCKVILLE, MD 20852  
Facility ID: 160401580756  
Cert Number: 868381  
Unit ID: 1116  
Inspection Date: 06/11/2019  
Limit Date: 2021-06-11 00:00:00  
Invalid: Not reported  
Company No: 0  
Company Name: Not reported  
Reinspection Date: Not reported  
Option: Limited Lead Free, Must Reinspect Exterior Every Two Years  
Inspection Category: Lead Free  
Pass/Fail: Not reported  
Inspector Number: 16589  
Inspector Name: Not reported  
Property Number: 160401580756

Map ID  
Direction  
Distance  
Elevation

MAP FINDINGS

Site

Database(s)

EDR ID Number  
EPA ID Number

**KS1771**  
**NE** 10201 GROSVENOR PL  
**1/8-1/4** ROCKVILLE, MD 20852  
**0.181 mi.**  
**957 ft.** Site 5 of 114 in cluster KS

**MD LEAD** S121707588  
N/A

**Actual:** 236 ft. MD LEAD:  
**Focus Map:** 9  
Name: Not reported  
Address: 10201 GROSVENOR PL  
City,State,Zip: ROCKVILLE, MD 20852  
Facility ID: 0401581671  
Cert Number: 696958  
Unit ID: 1524  
Inspection Date: 12/11/2015  
Limit Date: Not reported  
Invalid: Not reported  
Company No: 14508  
Company Name: Top to Bottom Services LLC  
ReInspection Date: / /  
Option: ROCKVILLE, MD 20852  
Inspection Category: Full Risk Reduction Standard Dust Inspection  
Pass/Fail: P  
Inspector Number: 14595  
Inspector Name: Parlato James Steven  
Property Number: 0401581671

**KS1772**  
**NE** 10201 GROSVENOR PLACE  
**1/8-1/4** ROCKVILLE, MD 20852  
**0.181 mi.**  
**957 ft.** Site 6 of 114 in cluster KS

**MD LEAD** S121381201  
N/A

**Actual:** 236 ft. MD LEAD:  
**Focus Map:** 9  
Name: Not reported  
Address: 10201 GROSVENOR PLACE  
City,State,Zip: ROCKVILLE, MD 20852  
Facility ID: 160401578456  
Cert Number: 828204  
Unit ID: 316  
Inspection Date: 11/03/2017  
Limit Date: Not reported  
Invalid: Not reported  
Company No: 6193  
Company Name: Canter Environmental  
ReInspection Date: / /  
Option: Full Lead Free  
Inspection Category: Lead Free  
Pass/Fail: P  
Inspector Number: 4476  
Inspector Name: Beck, Jr. Edward O  
Property Number: 160401578456

Map ID  
Direction  
Distance  
Elevation

MAP FINDINGS

Site

Database(s)

EDR ID Number  
EPA ID Number

**KS1773**  
**NE**  
**1/8-1/4**  
**0.181 mi.**  
**957 ft.**

**10201 GROSVENOR PLACE N**  
**BETHESDA, MD 20852**  
**Site 7 of 114 in cluster KS**

**MD LEAD S121709824**  
**N/A**

**Actual:**  
**236 ft.**

**Focus Map:**  
**9**

MD LEAD:

Name: Not reported  
Address: 10201 GROSVENOR PLACE N  
City,State,Zip: BETHESDA, MD 20852  
Facility ID: 160401578217  
Cert Number: 723342  
Unit ID: 206  
Inspection Date: 09/18/2015  
Limit Date: Not reported  
Invalid: Not reported  
Company No: 11341  
Company Name: Mid Atlantic Commercial and Residential Real Estate Solutions Inc.  
ReInspection Date: / /  
Option: BETHESDA, MD 20852  
Inspection Category: Full Risk Reduction Standard Dust Inspection  
Pass/Fail: P  
Inspector Number: 11342  
Inspector Name: Barcikowski, Sr. Christopher Michael  
Property Number: 160401578217

**KS1774**  
**NE**  
**1/8-1/4**  
**0.181 mi.**  
**957 ft.**

**10201 GROSVENOR PLACE**  
**ROCKVILLE, MD 20852**  
**Site 8 of 114 in cluster KS**

**MD LEAD S121709702**  
**N/A**

**Actual:**  
**236 ft.**

**Focus Map:**  
**9**

MD LEAD:

Name: Not reported  
Address: 10201 GROSVENOR PLACE  
City,State,Zip: ROCKVILLE, MD 20852  
Facility ID: 150401580027  
Cert Number: 657041  
Unit ID: 828  
Inspection Date: 03/19/2015  
Limit Date: Not reported  
Invalid: Not reported  
Company No: 13611  
Company Name: 1 Accurate According  
ReInspection Date: / /  
Option: ROCKVILLE, MD 20852  
Inspection Category: Full Risk Reduction Standard Dust Inspection  
Pass/Fail: P  
Inspector Number: 13314  
Inspector Name: Davis Theophilus  
Property Number: 150401580027



Map ID  
Direction  
Distance  
Elevation

MAP FINDINGS

Site

Database(s)

EDR ID Number  
EPA ID Number

**KS1775**  
**NE** 10201 GROSVENOR PLACE  
**1/8-1/4** NORTH BETHESDA, MD 20852  
**0.181 mi.**  
**957 ft.** Site 9 of 114 in cluster KS

**MD LEAD** S122443528  
N/A

**Actual:** 236 ft. MD LEAD:  
**Focus Map:** 9  
Name: Not reported  
Address: 10201 GROSVENOR PLACE  
City,State,Zip: NORTH BETHESDA, MD 20852  
Facility ID: 160401579201  
Cert Number: 825763  
Unit ID: 604  
Inspection Date: 03/31/2018  
Limit Date: Not reported  
Invalid: Not reported  
Company No: 7725  
Company Name: Not reported  
ReInspection Date: Not reported  
Option: NORTH BETHESDA, MD 20852  
Inspection Category: Full Risk Reduction Standard Dust Inspection  
Pass/Fail: P  
Inspector Number: 3485  
Inspector Name: Not reported  
Property Number: 160401579201

**KS1776**  
**NE** 10201 GROSVENOR PL  
**1/8-1/4** ROCKVILLE, MD 20852  
**0.181 mi.**  
**957 ft.** Site 10 of 114 in cluster KS

**MD LEAD** S121709905  
N/A

**Actual:** 236 ft. MD LEAD:  
**Focus Map:** 9  
Name: Not reported  
Address: 10201 GROSVENOR PL  
City,State,Zip: ROCKVILLE, MD 20852  
Facility ID: 160401728537  
Cert Number: 739101  
Unit ID: 1504 A  
Inspection Date: 06/20/2016  
Limit Date: Not reported  
Invalid: Not reported  
Company No: 15667  
Company Name: Annapolis Lead Service, LLC  
ReInspection Date: / /  
Option: ROCKVILLE, MD 20852  
Inspection Category: Full Risk Reduction Standard Dust Inspection  
Pass/Fail: P  
Inspector Number: 14548  
Inspector Name: Jones Tyler Malloy  
Property Number: 160401728537

Map ID  
Direction  
Distance  
Elevation

MAP FINDINGS

Site

Database(s)

EDR ID Number  
EPA ID Number

**KS1777**  
**NE** 10201 GROSVENOR PLACE  
**1/8-1/4** ROCKVILLE, MD 20852  
**0.181 mi.**  
**957 ft.** Site 11 of 114 in cluster KS

**MD LEAD** S121709826  
N/A

**Actual:** 236 ft. MD LEAD:  
**Focus Map:** 9  
Name: Not reported  
Address: 10201 GROSVENOR PLACE  
City,State,Zip: BETHESDA, MD 20852  
Facility ID: 160401578343  
Cert Number: 806414  
Unit ID: 305  
Inspection Date: 02/14/2018  
Limit Date: Not reported  
Invalid: Not reported  
Company No: 16381  
Company Name: Not reported  
ReInspection Date: Not reported  
Option: BETHESDA, MD 20852  
Inspection Category: Full Risk Reduction Standard Dust Inspection  
Pass/Fail: P  
Inspector Number: 14212  
Inspector Name: Not reported  
Property Number: 160401578343  
  
Name: Not reported  
Address: 10201 GROSVENOR PLACE  
City,State,Zip: ROCKVILLE, MD 20852  
Facility ID: 160401578343  
Cert Number: 796954  
Unit ID: 305  
Inspection Date: 02/07/2017  
Limit Date: Not reported  
Invalid: Not reported  
Company No: 14214  
Company Name: Thorough Property Services LLC  
ReInspection Date: / /  
Option: ROCKVILLE, MD 20852  
Inspection Category: Full Risk Reduction Standard Dust Inspection  
Pass/Fail: P  
Inspector Number: 14212  
Inspector Name: Lee, Sr. Tab Duranda  
Property Number: 160401578343

**KS1778**  
**NE** 10201 GROSVENOR PLACE  
**1/8-1/4** ROCKVILLE, MD 20852  
**0.181 mi.**  
**957 ft.** Site 12 of 114 in cluster KS

**MD LEAD** S121709861  
N/A

**Actual:** 236 ft. MD LEAD:  
**Focus Map:** 9  
Name: Not reported  
Address: 10201 GROSVENOR PLACE  
City,State,Zip: ROCKVILLE, MD 20852  
Facility ID: 160401581146  
Cert Number: 753953  
Unit ID: 1227  
Inspection Date: 08/23/2016  
Limit Date: Not reported

Map ID  
Direction  
Distance  
Elevation

MAP FINDINGS

Site

Database(s)

EDR ID Number  
EPA ID Number

(Continued)

S121709861

Invalid: Not reported  
Company No: 14214  
Company Name: Thorough Property Services LLC  
ReInspection Date: / /  
Option: ROCKVILLE, MD 20852  
Inspection Category: Full Risk Reduction Standard Dust Inspection  
Pass/Fail: P  
Inspector Number: 14212  
Inspector Name: Lee, Sr. Tab Duranda  
Property Number: 160401581146

KS1779

NE

1/8-1/4

0.181 mi.

957 ft.

10201 GROSVENOR PL  
ROCKVILLE, MD 20852

Site 13 of 114 in cluster KS

MD LEAD

S121040891

N/A

Actual:

236 ft.

Focus Map:

9

MD LEAD:

Name: Not reported  
Address: 10201 GROSVENOR PL  
City,State,Zip: ROCKVILLE, MD 20852  
Facility ID: 160401580255  
Cert Number: 739146  
Unit ID: 923  
Inspection Date: 09/23/2016  
Limit Date: Not reported  
Invalid: Not reported  
Company No: 15667  
Company Name: Annapolis Lead Service, LLC  
ReInspection Date: / /  
Option: ROCKVILLE, MD 20852  
Inspection Category: Full Risk Reduction Standard Dust Inspection  
Pass/Fail: P  
Inspector Number: 14548  
Inspector Name: Jones Tyler Malloy  
Property Number: 160401580255

KS1780

NE

1/8-1/4

0.181 mi.

957 ft.

10201 GROSVENOR PLACE  
BETHESDA, MD 20852

Site 14 of 114 in cluster KS

MD LEAD

S121709845

N/A

Actual:

236 ft.

Focus Map:

9

MD LEAD:

Name: Not reported  
Address: 10201 GROSVENOR PLACE  
City,State,Zip: BETHESDA, MD 20852  
Facility ID: 160401580084  
Cert Number: 717043  
Unit ID: 906  
Inspection Date: 12/10/2015  
Limit Date: Not reported  
Invalid: Not reported  
Company No: 12951  
Company Name: Rodney B. Barkley  
ReInspection Date: / /

Map ID  
Direction  
Distance  
Elevation

MAP FINDINGS

Site

Database(s)

EDR ID Number  
EPA ID Number

(Continued)

S121709845

Option: Full Lead Free  
Inspection Category: Lead Free  
Pass/Fail: P  
Inspector Number: 12868  
Inspector Name: Barkley Rodney Bryan  
Property Number: 160401580084

KS1781  
NE  
1/8-1/4  
0.181 mi.  
957 ft.

10201 GROSVENOR PLACE  
ROCKVILLE, MD 20852

Site 15 of 114 in cluster KS

MD LEAD S122443532  
N/A

Actual:  
236 ft.

Focus Map:  
9

MD LEAD:  
Name: Not reported  
Address: 10201 GROSVENOR PLACE  
City,State,Zip: ROCKVILLE, MD 20852  
Facility ID: 160401581487  
Cert Number: 822111  
Unit ID: 10201:1505  
Inspection Date: 05/07/2018  
Limit Date: Not reported  
Invalid: Not reported  
Company No: 5503  
Company Name: Not reported  
ReInspection Date: Not reported  
Option: ROCKVILLE, MD 20852  
Inspection Category: Lead Free  
Pass/Fail: P  
Inspector Number: 4615  
Inspector Name: Not reported  
Property Number: 160401581487

Name: Not reported  
Address: 10201 GROSVENOR PLACE  
City,State,Zip: ROCKVILLE, MD 20852  
Facility ID: 160401581487  
Cert Number: 822111  
Unit ID: 10201:1505  
Inspection Date: 05/07/2018  
Limit Date: Not reported  
Invalid: Not reported  
Company No: 5503  
Company Name: Not reported  
ReInspection Date: Not reported  
Option: ROCKVILLE, MD 20852  
Inspection Category: Lead Free  
Pass/Fail: P  
Inspector Number: 4615  
Inspector Name: Not reported  
Property Number: 160401581487

Map ID  
Direction  
Distance  
Elevation

MAP FINDINGS

Site

Database(s)

EDR ID Number  
EPA ID Number

**KS1782**  
**NE**  
**1/8-1/4**  
**0.181 mi.**  
**957 ft.**

**10201 GROSVENOR PLACE**  
**ROCKVILLE, MD 20852**  
**Site 16 of 114 in cluster KS**

**MD LEAD S121709833**  
**N/A**

**Actual:**  
**236 ft.**

**MD LEAD:**

**Focus Map:**  
**9**

|                      |  |
|----------------------|--|
| Name:                | Not reported                                 |
| Address:             | 10201 GROSVENOR PLACE                        |
| City,State,Zip:      | ROCKVILLE, MD 20850                          |
| Facility ID:         | 160401579826                                 |
| Cert Number:         | 822151                                       |
| Unit ID:             | 10201:808                                    |
| Inspection Date:     | 07/31/2018                                   |
| Limit Date:          | Not reported                                 |
| Invalid:             | Not reported                                 |
| Company No:          | 5503   |
| Company Name:        | Not reported                                 |
| ReInspection Date:   | Not reported                                 |
| Option:              | ROCKVILLE, MD 20850                          |
| Inspection Category: | Lead Free                                    |
| Pass/Fail:           | P  |
| Inspector Number:    | 4615   |
| Inspector Name:      | Not reported                                 |
| Property Number:     | 160401579826                                 |
| Name:                | Not reported                                 |
| Address:             | 10201 GROSVENOR PL                           |
| City,State,Zip:      | ROCKVILLE, MD 20852                          |
| Facility ID:         | 160401579121                                 |
| Cert Number:         | 407790                                       |
| Unit ID:             | 525  |
| Inspection Date:     | 06/24/2008                                   |
| Limit Date:          | Not reported                                 |
| Invalid:             | F  |
| Company No:          | 4014   |
| Company Name:        | Whitehall Associates, Inc.                   |
| ReInspection Date:   | / /  |
| Option:              | ROCKVILLE, MD 20852                          |
| Inspection Category: | Full Risk Reduction Standard Dust Inspection |
| Pass/Fail:           | P  |
| Inspector Number:    | 4573   |
| Inspector Name:      | Hanson Buford                                |
| Property Number:     | 160401579121                                 |
| Name:                | Not reported                                 |
| Address:             | 10201 GROSVENOR PLACE                        |
| City,State,Zip:      | ROCKVILLE, MD 20852                          |
| Facility ID:         | 1601580825                                   |
| Cert Number:         | 839063                                       |
| Unit ID:             | 10201:1123                                   |
| Inspection Date:     | 07/19/2018                                   |
| Limit Date:          | Not reported                                 |
| Invalid:             | Not reported                                 |
| Company No:          | 16276  |
| Company Name:        | Not reported                                 |
| ReInspection Date:   | Not reported                                 |
| Option:              | ROCKVILLE, MD 20852                          |
| Inspection Category: | Lead Free Dust Inspection                    |

Map ID  
Direction  
Distance  
Elevation

MAP FINDINGS

Site

Database(s)

EDR ID Number  
EPA ID Number

(Continued)

S121709833

Pass/Fail: P  
Inspector Number: 12868  
Inspector Name: Not reported  
Property Number: 1601580825

KS1783  
NE  
1/8-1/4  
0.181 mi.  
957 ft.

10201 GROSENOR PLACE  
ROCKVILLE, MD 20852  
Site 17 of 114 in cluster KS

MD LEAD S117979993  
N/A

Actual:  
236 ft.

Focus Map:  
9

MD LEAD:  
Name: Not reported  
Address: 10201 GROSENOR PLACE  
City,State,Zip: ROCKVILLE, MD 20852  
Facility ID: 160401580621  
Cert Number: 704422  
Unit ID: 1103  
Inspection Date: 05/19/2015  
Limit Date: Not reported  
Invalid: Not reported  
Company No: 4583  
Company Name: Alban Home Inspection Services, Inc.  
ReInspection Date: / /  
Option: Full Lead Free  
Inspection Category: Lead Free  
Pass/Fail: P  
Inspector Number: 5051  
Inspector Name: Satterfield Quintin D  
Property Number: 160401580621

KS1784  
NE  
1/8-1/4  
0.181 mi.  
957 ft.

10201 GROSVENER PLACE  
ROCKVILLE, MD 20852  
Site 18 of 114 in cluster KS

MD LEAD S121709869  
N/A

Actual:  
236 ft.

Focus Map:  
9

MD LEAD:  
Name: Not reported  
Address: 10201 GROSVENER PLACE  
City,State,Zip: ROCKVILLE, MD 20852  
Facility ID: 160401581658  
Cert Number: 773641  
Unit ID: 1522  
Inspection Date: 02/27/2018  
Limit Date: Not reported  
Invalid: Not reported  
Company No: 14899  
Company Name: Not reported  
ReInspection Date: Not reported  
Option: ROCKVILLE, MD 20852  
Inspection Category: Lead Free  
Pass/Fail: P  
Inspector Number: 16435  
Inspector Name: Not reported  
Property Number: 160401581658

Map ID  
Direction  
Distance  
Elevation

MAP FINDINGS

Site

Database(s)

EDR ID Number  
EPA ID Number

**KS1785**  
**NE** 10201 GROSVENOR PLACE  
**1/8-1/4** ROCKVILLE, MD 20852  
**0.181 mi.**  
**957 ft.** Site 19 of 114 in cluster KS

**MD LEAD** S121709863  
N/A

**Actual:** 236 ft. MD LEAD:  
**Focus Map:** 9  
Name: Not reported  
Address: 10201 GROSVENOR PLACE  
City,State,Zip: ROCKVILLE, MD 20852  
Facility ID: 160401581157  
Cert Number: 753952  
Unit ID: 1228  
Inspection Date: 08/23/2016  
Limit Date: Not reported  
Invalid: Not reported  
Company No: 14214  
Company Name: Thorough Property Services LLC  
ReInspection Date: / /  
Option: ROCKVILLE, MD 20852  
Inspection Category: Full Risk Reduction Standard Dust Inspection  
Pass/Fail: P  
Inspector Number: 14212  
Inspector Name: Lee, Sr. Tab Duranda  
Property Number: 160401581157  
  
Name: Not reported  
Address: 10201 GROSVENOR PLACE  
City,State,Zip: ROCKVILLE, MD 20852  
Facility ID: 160401581157  
Cert Number: 816719  
Unit ID: 1228  
Inspection Date: 12/05/2017  
Limit Date: Not reported  
Invalid: Not reported  
Company No: 5503  
Company Name: INTECH Solutions, Inc.  
ReInspection Date: / /  
Option: Full Lead Free  
Inspection Category: Lead Free Dust Inspection  
Pass/Fail: P  
Inspector Number: 4615  
Inspector Name: Lowe Phillip A  
Property Number: 160401581157

**KS1786**  
**NE** 10201 GROSVENOR PLACE  
**1/8-1/4** ROCKVILLE, MD 20852  
**0.181 mi.**  
**957 ft.** Site 20 of 114 in cluster KS

**MD LEAD** S121709843  
N/A

**Actual:** 236 ft. MD LEAD:  
**Focus Map:** 9  
Name: Not reported  
Address: 10201 GROSVENOR PLACE  
City,State,Zip: ROCKVILLE, MD 20852  
Facility ID: 160401580005  
Cert Number: 699485  
Unit ID: 826  
Inspection Date: 11/10/2015  
Limit Date: Not reported

Map ID  
Direction  
Distance  
Elevation

MAP FINDINGS

Site

Database(s)

EDR ID Number  
EPA ID Number

(Continued)

S121709843

Invalid: Not reported  
Company No: 4014  
Company Name: Whitehall Associates, Inc.  
ReInspection Date: / /  
Option: ROCKVILLE, MD 20852  
Inspection Category: Full Risk Reduction Standard Dust Inspection  
Pass/Fail: P  
Inspector Number: 4573  
Inspector Name: Hanson Buford  
Property Number: 160401580005

KS1787  
NE  
1/8-1/4  
0.181 mi.  
957 ft.

10201 GROSVENOR PLACE  
ROCKVILLE, MD 20852

Site 21 of 114 in cluster KS

MD LEAD S121709868  
N/A

Actual:  
236 ft.  
Focus Map:  
9

MD LEAD:  
Name: Not reported  
Address: 10201 GROSVENOR PLACE  
City,State,Zip: ROCKVILLE, MD 20852  
Facility ID: 160401581603  
Cert Number: 737168  
Unit ID: 1517  
Inspection Date: 03/14/2016  
Limit Date: Not reported  
Invalid: Not reported  
Company No: 14214  
Company Name: Thorough Property Services LLC  
ReInspection Date: / /  
Option: ROCKVILLE, MD 20852  
Inspection Category: Full Risk Reduction Standard Dust Inspection  
Pass/Fail: P  
Inspector Number: 14212  
Inspector Name: Lee, Sr. Tab Duranda  
Property Number: 160401581603

KS1788  
NE  
1/8-1/4  
0.181 mi.  
957 ft.

PEPCO SPILL  
10201 GROSVENOR PLACE  
ROCKVILLE, MD 20852

Site 22 of 114 in cluster KS

MD OCPCASES 1001701265  
MD HIST UST N/A

Actual:  
236 ft.  
Focus Map:  
9

OCPCASES:  
Name: PEPCO SPILL  
Address: 10201 GROSVENOR PLACE  
City,State,Zip: ROCKVILLE, MD 20852  
Facility ID: 00-0405MO1  
Facility Status/Code: CLOSED/Dumping  
Date Open: 08/20/1999  
Date Closed: 09/29/1999  
Release: YES  
Cleanup: YES  
Registration Number: Not reported



Map ID  
Direction  
Distance  
Elevation

MAP FINDINGS

Site

Database(s)

EDR ID Number  
EPA ID Number

**PEPCO SPILL (Continued)**

**1001701265**

Historical UST:

Facility ID: 6009017  
Tank ID: 001  
Age: 33  
Capacity: 20,000  
Tank Status: Currently in use  
Product: Heating Oil

**KS1789**  
**NE**  
**1/8-1/4**  
**0.181 mi.**  
**957 ft.**

**10201 GROSVENOR PLACE**  
**ROCKVILLE, MD 20852**  
**Site 23 of 114 in cluster KS**

**MD LEAD S121033073**  
**N/A**

**Actual:**  
**236 ft.**

**Focus Map:**  
**9**

MD LEAD:  
Name: Not reported  
Address: 10201 GROSVENOR PLACE  
City,State,Zip: ROCKVILLE, MD 20852  
Facility ID: 0401578296  
Cert Number: 785192  
Unit ID: 214  
Inspection Date: 03/25/2017  
Limit Date: Not reported  
Invalid: Not reported  
Company No: 15390  
Company Name: #01 Lead Free Certifications  
ReInspection Date: / /  
Option: Full Lead Free  
Inspection Category: Lead Free  
Pass/Fail: P  
Inspector Number: 16270  
Inspector Name: Benczkowski Michael Joseph  
Property Number: 0401578296

**KS1790**  
**NE**  
**1/8-1/4**  
**0.181 mi.**  
**957 ft.**

**10201 GROSUENOR PL**  
**ROCKVILLE, MD 20852**  
**Site 24 of 114 in cluster KS**

**MD LEAD S118555642**  
**N/A**

**Actual:**  
**236 ft.**

**Focus Map:**  
**9**

MD LEAD:  
Name: Not reported  
Address: 10201 GROSUENOR PL  
City,State,Zip: ROCKVILLE, MD 20852  
Facility ID: 160401578731  
Cert Number: 699495  
Unit ID: 415  
Inspection Date: 11/10/2015  
Limit Date: 11/10/2017  
Invalid: Not reported  
Company No: 4014  
Company Name: Whitehall Associates, Inc.  
ReInspection Date: 11/10/2017  
Option: Limited Lead Free, Must Reinspect Exterior Every Two Years  
Inspection Category: Lead Free  
Pass/Fail: P

Map ID  
Direction  
Distance  
Elevation

MAP FINDINGS

Site

Database(s)

EDR ID Number  
EPA ID Number

(Continued)

S118555642

Inspector Number: 4573  
Inspector Name: Hanson Buford  
Property Number: 160401578731

KS1791  
NE  
1/8-1/4  
0.181 mi.  
957 ft.

10201 GROSVENOR PLACE  
ROCKVILLE, MD 20852  
Site 25 of 114 in cluster KS

MD LEAD S121709832  
N/A

Actual:  
236 ft.

Focus Map:  
9

MD LEAD:  
Name: Not reported  
Address: 10201 GROSVENOR PLACE  
City,State,Zip: ROCKVILLE, MD 20852  
Facility ID: 160401579108  
Cert Number: 730481  
Unit ID: 523  
Inspection Date: 03/17/2016  
Limit Date: Not reported  
Invalid: Not reported  
Company No: 14003  
Company Name: 1 Source Home & Lead Inspections  
ReInspection Date: / /  
Option: ROCKVILLE, MD 20852  
Inspection Category: Full Risk Reduction Standard Dust Inspection  
Pass/Fail: P  
Inspector Number: 14005  
Inspector Name: Johnson Daniel  
Property Number: 160401579108

KS1792  
NE  
1/8-1/4  
0.181 mi.  
957 ft.

10201 GROSVENOR PL  
ROCKVILLE, MD 20852  
Site 26 of 114 in cluster KS

MD LEAD S121709870  
N/A

Actual:  
236 ft.

Focus Map:  
9

MD LEAD:  
Name: Not reported  
Address: 10201 GROSVENOR PL  
City,State,Zip: ROCKVILLE, MD 20852  
Facility ID: 160401581693  
Cert Number: 292413  
Unit ID: 1526  
Inspection Date: 10/19/2005  
Limit Date: Not reported  
Invalid: F  
Company No: 5503  
Company Name: INTECH Solutions, Inc.  
ReInspection Date: / /  
Option: ROCKVILLE, MD 20852  
Inspection Category: Full Risk Reduction Standard Dust Inspection  
Pass/Fail: P  
Inspector Number: 4615  
Inspector Name: Lowe Phillip A  
Property Number: 160401581693

Map ID  
Direction  
Distance  
Elevation

MAP FINDINGS

Site

Database(s)

EDR ID Number  
EPA ID Number

**KS1793**  
**NE** 10201 GROSVENOR PLACE  
**1/8-1/4** ROCKVILLE, MD 20852  
**0.181 mi.**  
**957 ft.** Site 27 of 114 in cluster KS

**MD LEAD** S121040883  
N/A

**Actual:** MD LEAD:  
**236 ft.** Name: Not reported  
**Focus Map:** Address: 10201 GROSVENOR PLACE  
**9** City,State,Zip: ROCKVILLE, MD 20852  
Facility ID: 160401578217  
Cert Number: 786941  
Unit ID: CONDO 206  
Inspection Date: 12/02/2016  
Limit Date: Not reported  
Invalid: Not reported  
Company No: 11267  
Company Name: Rajesh R. Dave  
ReInspection Date: / /  
Option: ROCKVILLE, MD 20852  
Inspection Category: Full Risk Reduction Standard Dust Inspection  
Pass/Fail: P  
Inspector Number: 11268  
Inspector Name: Dave Rajesh R. R  
Property Number: 160401578217

**KS1794**  
**NE** 10201 GROSVENOR PLACE  
**1/8-1/4** ROCKVILLE, MD 20852  
**0.181 mi.**  
**957 ft.** Site 28 of 114 in cluster KS

**MD LEAD** S121709740  
N/A

**Actual:** MD LEAD:  
**236 ft.** Name: Not reported  
**Focus Map:** Address: 10201 GROSVENOR PLACE  
**9** City,State,Zip: ROCKVILLE, MD 20852  
Facility ID: 1601579336  
Cert Number: 687390  
Unit ID: 617  
Inspection Date: 03/08/2015  
Limit Date: Not reported  
Invalid: Not reported  
Company No: 14214  
Company Name: Thorough Property Services LLC  
ReInspection Date: / /  
Option: ROCKVILLE, MD 20852  
Inspection Category: Full Risk Reduction Standard Dust Inspection  
Pass/Fail: P  
Inspector Number: 14212  
Inspector Name: Lee, Sr. Tab Duranda  
Property Number: 1601579336

Map ID  
Direction  
Distance  
Elevation

MAP FINDINGS

Site

Database(s)

EDR ID Number  
EPA ID Number

**KS1795**  
**NE** 10201 GROSVENOR PLACE  
**1/8-1/4** ROCKVILLE, MD 20852  
**0.181 mi.**  
**957 ft.** Site 29 of 114 in cluster KS

**MD LEAD** S126014944  
N/A

**Actual:** MD LEAD:  
**236 ft.** Name: Not reported  
**Focus Map:** Address: 10201 GROSVENOR PLACE  
**9** City,State,Zip: ROCKVILLE, MD 20852  
Facility ID: 160401578137  
Cert Number: 890653  
Unit ID: 10201:112  
Inspection Date: 01/24/2020  
Limit Date: 1899-12-30 00:00:00  
Invalid: Not reported  
Company No: 5503  
Company Name: Not reported  
ReInspection Date: Not reported  
Option: Full Lead Free  
Inspection Category: Lead Free  
Pass/Fail: P  
Inspector Number: 4615  
Inspector Name: Not reported  
Property Number: 160401578137

**KS1796**  
**NE** 10201 GROSVENOR PLACE  
**1/8-1/4** ROCKVILLE, MD 20852  
**0.181 mi.**  
**957 ft.** Site 30 of 114 in cluster KS

**MD LEAD** S126014952  
N/A

**Actual:** MD LEAD:  
**236 ft.** Name: Not reported  
**Focus Map:** Address: 10201 GROSVENOR PLACE  
**9** City,State,Zip: ROCKVILLE, MD 20852  
Facility ID: 160401580773  
Cert Number: 868793  
Unit ID: 1118  
Inspection Date: 05/07/2019  
Limit Date: 2021-05-07 00:00:00  
Invalid: Not reported  
Company No: 15925  
Company Name: Not reported  
ReInspection Date: Not reported  
Option: Limited Lead Free, Must Reinspect Exterior Every Two Years  
Inspection Category: Lead Free  
Pass/Fail: P  
Inspector Number: 5051  
Inspector Name: Not reported  
Property Number: 160401580773

Map ID  
Direction  
Distance  
Elevation

MAP FINDINGS

Site

Database(s)

EDR ID Number  
EPA ID Number

**KS1797**  
**NE** 10201 GROSVENOR PLACE  
**1/8-1/4** ROCKVILLE, MD 20852  
**0.181 mi.**  
**957 ft.** Site 31 of 114 in cluster KS

**MD LEAD** S126014950  
N/A

**Actual:** 236 ft. MD LEAD:  
**Focus Map:** 9  
Name: Not reported  
Address: 10201 GROSVENOR PLACE  
City,State,Zip: ROCKVILLE, MD 20852  
Facility ID: 160401579518  
Cert Number: 854735  
Unit ID: 10201:706  
Inspection Date: 06/27/2019  
Limit Date: 1899-12-30 00:00:00  
Invalid: Not reported  
Company No: 5503  
Company Name: Not reported  
ReInspection Date: Not reported  
Option: Full Lead Free  
Inspection Category: Lead Free  
Pass/Fail: P  
Inspector Number: 4615  
Inspector Name: Not reported  
Property Number: 160401579518

**KS1798**  
**NE** 10201 GROSVENOR PLACE  
**1/8-1/4** ROCKVILLE, MD 20852  
**0.181 mi.**  
**957 ft.** Site 32 of 114 in cluster KS

**MD LEAD** S121707582  
N/A

**Actual:** 236 ft. MD LEAD:  
**Focus Map:** 9  
Name: Not reported  
Address: 10201 GROSVENOR PLACE  
City,State,Zip: ROCKVILLE, MD 20852  
Facility ID: 0401579781  
Cert Number: 725321  
Unit ID: 804  
Inspection Date: 10/11/2015  
Limit Date: Not reported  
Invalid: Not reported  
Company No: 14214  
Company Name: Thorough Property Services LLC  
ReInspection Date: / /  
Option: ROCKVILLE, MD 20852  
Inspection Category: Full Risk Reduction Standard Dust Inspection  
Pass/Fail: P  
Inspector Number: 14212  
Inspector Name: Lee, Sr. Tab Duranda  
Property Number: 0401579781

Map ID  
Direction  
Distance  
Elevation

MAP FINDINGS

Site

Database(s)

EDR ID Number  
EPA ID Number

**KS1799**  
**NE** 10201 GROSVENOR PLACE  
**1/8-1/4** ROCKVILLE, MD 20852  
**0.181 mi.**  
**957 ft.** Site 33 of 114 in cluster KS

**MD LEAD** S121040889  
N/A

**Actual:** 236 ft.  
**Focus Map:** 9

MD LEAD:

Name: Not reported  
Address: 10201 GROSVENOR PLACE  
City,State,Zip: ROCKVILLE, MD 20852  
Facility ID: 160401580197  
Cert Number: 774345  
Unit ID: 917  
Inspection Date: 05/24/2017  
Limit Date: 05/24/2019  
Invalid: Not reported  
Company No: 7725  
Company Name: Professional Environmental Services  
ReInspection Date: / /  
Option: Limited Lead Free, Must Reinspect Exterior Every Two Years  
Inspection Category: Lead Free  
Pass/Fail: P  
Inspector Number: 15773  
Inspector Name: Nguyen Dung Duong  
Property Number: 160401580197

**KS1800**  
**NE** 10201 GROSVENOR PLACE  
**1/8-1/4** ROCKVILLE, MD 20852  
**0.181 mi.**  
**957 ft.** Site 34 of 114 in cluster KS

**MD LEAD** S121709827  
N/A

**Actual:** 236 ft.  
**Focus Map:** 9

MD LEAD:

Name: Not reported  
Address: 10201 GROSVENOR PLACE  
City,State,Zip: ROCKVILLE, MD 20852  
Facility ID: 160401578480  
Cert Number: 833509  
Unit ID: APT 319  
Inspection Date: 01/07/2019  
Limit Date: 1899-12-30 00:00:00  
Invalid: Not reported  
Company No: 17182  
Company Name: Not reported  
ReInspection Date: Not reported  
Option: ROCKVILLE, MD 20852  
Inspection Category: Full Risk Reduction Standard Dust Inspection  
Pass/Fail: P  
Inspector Number: 17181  
Inspector Name: Not reported  
Property Number: 160401578480

Name: Not reported  
Address: 10201 GROSVENOR PLACE  
City,State,Zip: ROCKVILLE, MD 20852  
Facility ID: 160401578480  
Cert Number: 752868  
Unit ID: 319  
Inspection Date: 07/30/2016  
Limit Date: Not reported

Map ID  
Direction  
Distance  
Elevation

MAP FINDINGS

Site

Database(s)

EDR ID Number  
EPA ID Number

(Continued)

S121709827

Invalid: Not reported  
Company No: 14003  
Company Name: 1 Source Home & Lead Inspections  
ReInspection Date: / /  
Option: ROCKVILLE, MD 20852  
Inspection Category: Full Risk Reduction Standard Dust Inspection  
Pass/Fail: P  
Inspector Number: 14005  
Inspector Name: Johnson Daniel  
Property Number: 160401578480

KS1801  
NE  
1/8-1/4  
0.181 mi.  
957 ft.

10201 GROSVENOR PLACE  
ROCKVILLE, MD 20852

Site 35 of 114 in cluster KS

MD LEAD S121381203  
N/A

Actual:  
236 ft.  
Focus Map:  
9

MD LEAD:  
Name: Not reported  
Address: 10201 GROSVENOR PLACE  
City,State,Zip: ROCKVILLE, MD 20852  
Facility ID: 160401578720  
Cert Number: 819433  
Unit ID: 414  
Inspection Date: 10/04/2017  
Limit Date: 10/04/2019  
Invalid: Not reported  
Company No: 15925  
Company Name: Alban Inspections, Inc.  
ReInspection Date: / /  
Option: Limited Lead Free, Must Reinspect Exterior Every Two Years  
Inspection Category: Lead Free  
Pass/Fail: P  
Inspector Number: 5051  
Inspector Name: Satterfield Quintin D  
Property Number: 160401578720

KS1802  
NE  
1/8-1/4  
0.181 mi.  
957 ft.

10201 GROSVENOR PLACE  
ROCKVILLE, MD 20852

Site 36 of 114 in cluster KS

MD LEAD S121381205  
N/A

Actual:  
236 ft.  
Focus Map:  
9

MD LEAD:  
Name: Not reported  
Address: 10201 GROSVENOR PLACE  
City,State,Zip: ROCKVILLE, MD 20852  
Facility ID: 160401581498  
Cert Number: 890652  
Unit ID: 10201:1506  
Inspection Date: 01/24/2020  
Limit Date: 1899-12-30 00:00:00  
Invalid: Not reported  
Company No: 5503  
Company Name: Not reported  
ReInspection Date: Not reported

Map ID  
Direction  
Distance  
Elevation

MAP FINDINGS

Site

Database(s)

EDR ID Number  
EPA ID Number

(Continued)

S121381205

Option: Full Lead Free  
Inspection Category: Lead Free  
Pass/Fail: P  
Inspector Number: 4615  
Inspector Name: Not reported  
Property Number: 160401581498

Name: Not reported  
Address: 10201 GROSVENOR PLACE  
City,State,Zip: ROCKVILLE, MD 20852  
Facility ID: 160401581498  
Cert Number: 816720  
Unit ID: 1506  
Inspection Date: 12/05/2017  
Limit Date: Not reported  
Invalid: Not reported  
Company No: 5503  
Company Name: INTECH Solutions, Inc.  
ReInspection Date: / /  
Option: Full Lead Free  
Inspection Category: Lead Free  
Pass/Fail: P  
Inspector Number: 4615  
Inspector Name: Lowe Phillip A  
Property Number: 160401581498

KS1803

NE

1/8-1/4

0.181 mi.

957 ft.

10201 GROSVENOR PLACE  
ROCKVILLE, MD 20852

Site 37 of 114 in cluster KS

MD LEAD

S121040886

N/A

Actual:  
236 ft.

Focus Map:  
9

MD LEAD:

Name: Not reported  
Address: 10201 GROSVENOR PLACE  
City,State,Zip: ROCKVILLE, MD 20852  
Facility ID: 160401579666  
Cert Number: 771702  
Unit ID: 721  
Inspection Date: 05/05/2017  
Limit Date: Not reported  
Invalid: Not reported  
Company No: 16381  
Company Name: #1 Thorough Property Services LLC  
ReInspection Date: / /  
Option: ROCKVILLE, MD 20852  
Inspection Category: Full Risk Reduction Standard Dust Inspection  
Pass/Fail: P  
Inspector Number: 14212  
Inspector Name: Lee, Sr. Tab Duranda  
Property Number: 160401579666



Map ID  
Direction  
Distance  
Elevation

MAP FINDINGS

Site

Database(s)

EDR ID Number  
EPA ID Number

**KS1804**  
**NE** 10201 GROSVENOR PLACE  
**1/8-1/4** ROCKVILLE, MD 20852  
**0.181 mi.**  
**957 ft.** Site 38 of 114 in cluster KS

**MD LEAD** S121709847  
N/A

**Actual:** 236 ft. MD LEAD:  
**Focus Map:** 9  
Name: Not reported  
Address: 10201 GROSVENOR PLACE  
City,State,Zip: ROCKVILLE, MD 20852  
Facility ID: 160401580255  
Cert Number: 828384  
Unit ID: 923  
Inspection Date: 02/08/2018  
Limit Date: Not reported  
Invalid: Not reported  
Company No: 15667  
Company Name: Not reported  
ReInspection Date: Not reported  
Option: ROCKVILLE, MD 20852  
Inspection Category: Full Risk Reduction Standard Dust Inspection  
Pass/Fail: P  
Inspector Number: 14548  
Inspector Name: Not reported  
Property Number: 160401580255  
  
Name: Not reported  
Address: 10201 GROSVENOR PLACE  
City,State,Zip: ROCKVILLE, MD 20852  
Facility ID: 160401580255  
Cert Number: 853692  
Unit ID: 10201:923  
Inspection Date: 04/08/2019  
Limit Date: 1899-12-30 00:00:00  
Invalid: Not reported  
Company No: 16276  
Company Name: Not reported  
ReInspection Date: Not reported  
Option: Full Lead Free  
Inspection Category: Lead Free Dust Inspection  
Pass/Fail: P  
Inspector Number: 12868  
Inspector Name: Not reported  
Property Number: 160401580255

**KS1805**  
**NE** 10201 GROSVENOR PLACE  
**1/8-1/4** ROCKVILLE, MD 20852  
**0.181 mi.**  
**957 ft.** Site 39 of 114 in cluster KS

**MD LEAD** S121709848  
N/A

**Actual:** 236 ft. MD LEAD:  
**Focus Map:** 9  
Name: Not reported  
Address: 10201 GROSVENOR PLACE  
City,State,Zip: ROCKVILLE, MD 20852  
Facility ID: 160401580266  
Cert Number: 695152  
Unit ID: 924  
Inspection Date: 04/07/2015  
Limit Date: Not reported

Map ID  
Direction  
Distance  
Elevation

MAP FINDINGS

Site

Database(s)

EDR ID Number  
EPA ID Number

(Continued)

S121709848

Invalid: Not reported  
Company No: 12695  
Company Name: D'Lena M. Ambrose  
ReInspection Date: / /  
Option: ROCKVILLE, MD 20852  
Inspection Category: Full Risk Reduction Standard Dust Inspection  
Pass/Fail: P  
Inspector Number: 12694  
Inspector Name: Ambrose D'Lena M.  
Property Number: 160401580266

KS1806  
NE  
1/8-1/4  
0.181 mi.  
957 ft.

10201 GROSVENOR PLACE  
ROCKVILLE, MD 20852

Site 40 of 114 in cluster KS

MD LEAD

S121709852  
N/A

Actual:  
236 ft.  
Focus Map:  
9

MD LEAD:

Name: Not reported  
Address: 10201 GROSVENOR PLACE  
City,State,Zip: ROCKVILLE, MD 20852  
Facility ID: 160401580426  
Cert Number: 890651  
Unit ID: 10201:1011  
Inspection Date: 01/24/2020  
Limit Date: 1899-12-30 00:00:00  
Invalid: Not reported  
Company No: 5503  
Company Name: Not reported  
ReInspection Date: Not reported  
Option: Full Lead Free  
Inspection Category: Lead Free  
Pass/Fail: P  
Inspector Number: 4615  
Inspector Name: Not reported  
Property Number: 160401580426

Name: Not reported  
Address: 10201 GROSVENOR PLACE  
City,State,Zip: ROCKVILLE, MD 20852  
Facility ID: 160401580426  
Cert Number: 657082  
Unit ID: 1011  
Inspection Date: 12/10/2014  
Limit Date: Not reported  
Invalid: F  
Company No: 8817  
Company Name: Air, Land and Water Engineering, Inc.  
ReInspection Date: / /  
Option: ROCKVILLE, MD 20852  
Inspection Category: Full Risk Reduction Standard Dust Inspection  
Pass/Fail: P  
Inspector Number: 10628  
Inspector Name: Brand Laurence T.  
Property Number: 160401580426

Map ID  
Direction  
Distance  
Elevation

MAP FINDINGS

Site

Database(s)

EDR ID Number  
EPA ID Number

**KS1807**  
**NE** 10201 GROSVENOR PLACE  
**1/8-1/4** ROCKVILLE, MD 20852  
**0.181 mi.**  
**957 ft.** Site 41 of 114 in cluster KS

**MD LEAD** S121040894  
N/A

**Actual:** MD LEAD:  
**236 ft.** Name: Not reported  
**Focus Map:** Address: 10201 GROSVENOR PLACE  
**9** City,State,Zip: ROCKVILLE, MD 20852  
Facility ID: 160401580643  
Cert Number: 774328  
Unit ID: 1105  
Inspection Date: 05/11/2017  
Limit Date: Not reported  
Invalid: Not reported  
Company No: 7725  
Company Name: Professional Environmental Services  
ReInspection Date: / /  
Option: ROCKVILLE, MD 20852  
Inspection Category: Full Risk Reduction Standard Dust Inspection  
Pass/Fail: P  
Inspector Number: 3485  
Inspector Name: Smiler Hal  
Property Number: 160401580643

**KS1808**  
**NE** 10201 GROSVENOR PLACE  
**1/8-1/4** ROCKVILLE, MD 20852  
**0.181 mi.**  
**957 ft.** Site 42 of 114 in cluster KS

**MD LEAD** S121040893  
N/A

**Actual:** MD LEAD:  
**236 ft.** Name: Not reported  
**Focus Map:** Address: 10201 GROSVENOR PLACE  
**9** City,State,Zip: ROCKVILLE, MD 20852  
Facility ID: 160401580472  
Cert Number: 783548  
Unit ID: SFP  
Inspection Date: 09/08/2017  
Limit Date: Not reported  
Invalid: Not reported  
Company No: 5530  
Company Name: Not reported  
ReInspection Date: / /  
Option: Full Lead Free  
Inspection Category: Lead Free  
Pass/Fail: P  
Inspector Number: 4615  
Inspector Name: Lowe Phillip A  
Property Number: 160401580472

Map ID  
Direction  
Distance  
Elevation

MAP FINDINGS

Site

Database(s)

EDR ID Number  
EPA ID Number

**KS1809**  
**NE** 10201 GROSVENOR PLACE  
**1/8-1/4** ROCKVILLE, MD 20852  
**0.181 mi.**  
**957 ft.** Site 43 of 114 in cluster KS

**MD LEAD** S121040900  
N/A

**Actual:** 236 ft. MD LEAD:  
**Focus Map:** 9  
Name: Not reported  
Address: 10201 GROSVENOR PLACE  
City,State,Zip: ROCKVILLE, MD 20852  
Facility ID: 160401581671  
Cert Number: 785474  
Unit ID: 1524  
Inspection Date: 01/17/2017  
Limit Date: Not reported  
Invalid: Not reported  
Company No: 15667  
Company Name: Annapolis Lead Service, LLC  
ReInspection Date: / /  
Option: ROCKVILLE, MD 20852  
Inspection Category: Full Risk Reduction Standard Dust Inspection  
Pass/Fail: P  
Inspector Number: 14548  
Inspector Name: Jones Tyler Malloy  
Property Number: 160401581671  
  
Name: Not reported  
Address: 10201 GROSVENOR PLACE  
City,State,Zip: ROCKVILLE, MD 20852  
Facility ID: 160401581671  
Cert Number: 853693  
Unit ID: 10201:1504A  
Inspection Date: 04/08/2019  
Limit Date: 1899-12-30 00:00:00  
Invalid: Not reported  
Company No: 16276  
Company Name: Not reported  
ReInspection Date: Not reported  
Option: Full Lead Free  
Inspection Category: Lead Free Dust Inspection  
Pass/Fail: P  
Inspector Number: 12868  
Inspector Name: Not reported  
Property Number: 160401581671

**KS1810**  
**NE** 10201 GROSVENOR PLACE  
**1/8-1/4** ROCKVILLE, MD 20852  
**0.181 mi.**  
**957 ft.** Site 44 of 114 in cluster KS

**MD LEAD** S121709836  
N/A

**Actual:** 236 ft. MD LEAD:  
**Focus Map:** 9  
Name: Not reported  
Address: 10201 GROSVENOR PLACE  
City,State,Zip: ROCKVILLE, MD 20852  
Facility ID: 160401579267  
Cert Number: 724608  
Unit ID: 610  
Inspection Date: 07/16/2015  
Limit Date: Not reported

Map ID  
Direction  
Distance  
Elevation

MAP FINDINGS

Site

Database(s)

EDR ID Number  
EPA ID Number

(Continued)

S121709836

Invalid: Not reported  
Company No: 4583  
Company Name: Alban Home Inspection Services, Inc.  
ReInspection Date: / /  
Option: Full Lead Free  
Inspection Category: Lead Free  
Pass/Fail: P  
Inspector Number: 12973  
Inspector Name: Hambley Bradley Allen  
Property Number: 160401579267

KS1811  
NE  
1/8-1/4  
0.181 mi.  
957 ft.

10201 GROSVENOR PLACE  
ROCKVILLE, MD 20852

Site 45 of 114 in cluster KS

MD LEAD

S121709701  
N/A

Actual:  
236 ft.  
Focus Map:  
9

MD LEAD:  
Name: Not reported  
Address: 10201 GROSVENOR PLACE  
City,State,Zip: ROCKVILLE, MD 20852  
Facility ID: 150401579996  
Cert Number: 657048  
Unit ID: 825  
Inspection Date: 04/22/2015  
Limit Date: Not reported  
Invalid: Not reported  
Company No: 13611  
Company Name: 1 Accurate According  
ReInspection Date: / /  
Option: ROCKVILLE, MD 20852  
Inspection Category: Full Risk Reduction Standard Dust Inspection  
Pass/Fail: P  
Inspector Number: 13314  
Inspector Name: Davis Theophilus  
Property Number: 150401579996

KS1812  
NE  
1/8-1/4  
0.181 mi.  
957 ft.

GROSVENOR PARK CONDOMINIUM  
10201 GROSVENOR PLACE  
NORTH BETHESDA, MD 20852

Site 46 of 114 in cluster KS

MD UST  
MD Financial Assurance

U003790575  
N/A

Actual:  
236 ft.  
Focus Map:  
9

UST:  
Facility Id: 12496  
Oper Name: Robby Paul, Bldg. Engineer  
Form Name: Don T. Wright  
Form Title: GP-1 Board President  
Form Date: 08/26/2014  
Owner Id: 7822  
Owner:  
Owner Name: Grosvenor Park Condo I  
Owner Address: 10201 Grosvenor Place  
Owner City: North Bethesda  
Owner State: MD  
Owner Zip: 20852

Map ID  
Direction  
Distance  
Elevation

MAP FINDINGS

Site

Database(s)

EDR ID Number  
EPA ID Number

**GROSVENOR PARK CONDOMINIUM (Continued)**

**U003790575**

Owner Phone: (301) 493-9220  
Owner Contact: Chris Hennessy

**Tanks:**

Tank ID: 1  
**Tank Status: Permanently Out Of Use**  
Tank Capacity: 20000  
Substance Description: Heating Oil  
Tank Compartment: False  
Compartment Compartment: A  
Date Installed: 01/01/1963  
Tank Material Desc: Asphalt Coated or Bare Steel  
Pipe Material Desc: Bare or Galvanized Steel

Tank ID: 2  
**Tank Status: Currently In Use**  
Tank Capacity: 15000  
Substance Description: Heating Oil  
Tank Compartment: False  
Compartment Compartment: A  
Date Installed: 12/01/1995  
Tank Material Desc: Polyethylene Tank Jacket  
Pipe Material Desc: Flexible Plastic

**MD Financial Assurance 2:**

Name: GROSVENOR PARK CONDOMINIUM  
Address: 10201 GROSVENOR PLACE  
City,State,Zip: NORTH BETHESDA, MD 20852  
Region: 2  
Facility ID: 12496  
Self Insured: False  
Insurance: True  
Risk Retention Group: False  
Guarantee: False  
Surety Bonds: False  
Letter of Credit: False  
State Fund: False  
Other Finance: False  
Finacnce Comments: Policy No.: G21845620 - 009 Period of Coverage: 8/1/14 - 8/1/15  
Insurer: ACE American Ins. Co.  
FR Not Listed: False

**KS1813**  
**NE**  
**1/8-1/4**  
**0.181 mi.**  
**957 ft.**

**10201 GROSVENOR PLACE**  
**ROCKVILLE, MD 20852**  
**Site 47 of 114 in cluster KS**

**MD LEAD S126014949**  
**N/A**

**Actual:**  
**236 ft.**

**MD LEAD:**  
Name: Not reported  
Address: 10201 GROSVENOR PLACE  
City,State,Zip: ROCKVILLE, MD 20852  
Facility ID: 160401579440  
Cert Number: 891182  
Unit ID: 628  
Inspection Date: 01/25/2020

**Focus Map:**  
**9**

Map ID  
Direction  
Distance  
Elevation

MAP FINDINGS

Site

Database(s)

EDR ID Number  
EPA ID Number

(Continued)

S126014949

Limit Date: 1899-12-30 00:00:00  
Invalid: Not reported  
Company No: 9795  
Company Name: Not reported  
ReInspection Date: Not reported  
Option: ROCKVILLE, MD 20852  
Inspection Category: Full Risk Reduction Standard Dust Inspection  
Pass/Fail: P  
Inspector Number: 9796  
Inspector Name: Not reported  
Property Number: 160401579440

**KS1814**  
**NE** 10201 GROSVENOR PLACE  
1/8-1/4 ROCKVILLE, MD 20852  
0.181 mi.  
957 ft. Site 48 of 114 in cluster KS

**MD LEAD** S121040882  
N/A

**Actual:** MD LEAD:  
236 ft. Name: Not reported  
**Focus Map:** Address: 10201 GROSVENOR PLACE  
9 City,State,Zip: ROCKVILLE, MD 20852  
Facility ID: 160401578183  
Cert Number: 789063  
Unit ID: 203  
Inspection Date: 04/17/2017  
Limit Date: Not reported  
Invalid: Not reported  
Company No: 7725  
Company Name: Professional Environmental Services  
ReInspection Date: / /  
Option: ROCKVILLE, MD 20852  
Inspection Category: Full Risk Reduction Standard Dust Inspection  
Pass/Fail: P  
Inspector Number: 3485  
Inspector Name: Smiler Hal  
Property Number: 160401578183

**KS1815**  
**NE** 10201 GROSVENOR PLACE  
1/8-1/4 ROCKVILLE, MD 20852  
0.181 mi.  
957 ft. Site 49 of 114 in cluster KS

**MD LEAD** S121710539  
N/A

**Actual:** MD LEAD:  
236 ft. Name: Not reported  
**Focus Map:** Address: 10201 GROSVENOR PLACE  
9 City,State,Zip: ROCKVILLE, MD 20852  
Facility ID: 16401581693  
Cert Number: 168971  
Unit ID: 1526  
Inspection Date: 09/09/2002  
Limit Date: Not reported  
Invalid: F  
Company No: 5503  
Company Name: INTECH Solutions, Inc.

Map ID  
Direction  
Distance  
Elevation

MAP FINDINGS

Site

Database(s)

EDR ID Number  
EPA ID Number

(Continued)

S121710539

ReInspection Date: / /  
Option: ROCKVILLE, MD 20852  
Inspection Category: Full Risk Reduction Standard Dust Inspection  
Pass/Fail: P  
Inspector Number: 4615  
Inspector Name: Lowe Phillip A  
Property Number: 16401581693

KS1816

NE

1/8-1/4

0.181 mi.

957 ft.

10201 GROSVENOR PLACE  
ROCKVILLE, MD 20852

Site 50 of 114 in cluster KS

MD LEAD

S126014948

N/A

Actual:  
236 ft.

Focus Map:  
9

MD LEAD:  
Name: Not reported  
Address: 10201 GROSVENOR PLACE  
City,State,Zip: ROCKVILLE, MD 20852  
Facility ID: 160401579405  
Cert Number: 853691  
Unit ID: 10201:624  
Inspection Date: 04/08/2019  
Limit Date: 1899-12-30 00:00:00  
Invalid: Not reported  
Company No: 16276  
Company Name: Not reported  
ReInspection Date: Not reported  
Option: Full Lead Free  
Inspection Category: Lead Free  
Pass/Fail: P  
Inspector Number: 12868  
Inspector Name: Not reported  
Property Number: 160401579405

KS1817

NE

1/8-1/4

0.181 mi.

957 ft.

10201 GROSVENOR PLACE  
ROCKVILLE, MD 20852

Site 51 of 114 in cluster KS

MD LEAD

S122443531

N/A

Actual:  
236 ft.

Focus Map:  
9

MD LEAD:  
Name: Not reported  
Address: 10201 GROSVENOR PLACE  
City,State,Zip: ROCKVILLE, MD 20852  
Facility ID: 160401581294  
Cert Number: 804341  
Unit ID: 1414  
Inspection Date: 05/04/2018  
Limit Date: Not reported  
Invalid: Not reported  
Company No: 16592  
Company Name: Not reported  
ReInspection Date: Not reported  
Option: ROCKVILLE, MD 20852  
Inspection Category: Lead Free  
Pass/Fail: P



Map ID  
Direction  
Distance  
Elevation

MAP FINDINGS

Site

Database(s)

EDR ID Number  
EPA ID Number

(Continued)

S122443531

Inspector Number: 16589  
Inspector Name: Not reported  
Property Number: 160401581294

KS1818  
NE  
1/8-1/4  
0.181 mi.  
957 ft.

10201 GROSVENOR PL  
ROCKVILLE, MD 20852  
Site 52 of 114 in cluster KS

MD LEAD S121707583  
N/A

Actual:  
236 ft.

Focus Map:  
9

MD LEAD:  
Name: Not reported  
Address: 10201 GROSVENOR PL  
City,State,Zip: ROCKVILLE, MD 20852  
Facility ID: 0401579815  
Cert Number: 681044  
Unit ID: 807  
Inspection Date: 06/24/2015  
Limit Date: Not reported  
Invalid: Not reported  
Company No: 14778  
Company Name: Dennis V. Fosket  
ReInspection Date: / /  
Option: ROCKVILLE, MD 20852  
Inspection Category: Full Risk Reduction Standard Dust Inspection  
Pass/Fail: P  
Inspector Number: 14776  
Inspector Name: Fosket Dennis V.  
Property Number: 0401579815

KS1819  
NE  
1/8-1/4  
0.181 mi.  
957 ft.

10201 GROSVENOR PL  
ROCKVILLE, MD 20852  
Site 53 of 114 in cluster KS

MD LEAD S121709838  
N/A

Actual:  
236 ft.

Focus Map:  
9

MD LEAD:  
Name: Not reported  
Address: 10201 GROSVENOR PL  
City,State,Zip: ROCKVILLE, MD 20852  
Facility ID: 160401579325  
Cert Number: 723153  
Unit ID: 616  
Inspection Date: 07/27/2015  
Limit Date: Not reported  
Invalid: Not reported  
Company No: 7725  
Company Name: Professional Environmental Services  
ReInspection Date: / /  
Option: ROCKVILLE, MD 20852  
Inspection Category: Full Risk Reduction Standard Dust Inspection  
Pass/Fail: P  
Inspector Number: 3485  
Inspector Name: Smiler Hal  
Property Number: 160401579325

Map ID  
Direction  
Distance  
Elevation

MAP FINDINGS

Site

Database(s)

EDR ID Number  
EPA ID Number

**KS1820**  
**NE**  
**1/8-1/4**  
**0.181 mi.**  
**957 ft.**

**10201 GROSVENOR PLACE**  
**ROCKVILLE, MD 20852**  
**Site 54 of 114 in cluster KS**

**MD LEAD** **S121040897**  
**N/A**

**Actual:**  
**236 ft.**

**Focus Map:**  
**9**

MD LEAD:

Name: Not reported  
Address: 10201 GROSVENOR PLACE  
City,State,Zip: ROCKVILLE, MD 20852  
Facility ID: 160401581385  
Cert Number: 850239  
Unit ID: 1423  
Inspection Date: 11/26/2018  
Limit Date: Not reported  
Invalid: Not reported  
Company No: 7725  
Company Name: Not reported  
ReInspection Date: Not reported  
Option: ROCKVILLE, MD 20852  
Inspection Category: Full Risk Reduction Standard Dust Inspection  
Pass/Fail: O  
Inspector Number: 3485  
Inspector Name: Not reported  
Property Number: 160401581385

Name: Not reported  
Address: 10201 GROSVENOR PLACE  
City,State,Zip: ROCKVILLE, MD 20852  
Facility ID: 160401581385  
Cert Number: 816197  
Unit ID: 1423  
Inspection Date: 08/15/2017  
Limit Date: Not reported  
Invalid: Not reported  
Company No: 7725  
Company Name: Professional Environmental Services  
ReInspection Date: / /  
Option: ROCKVILLE, MD 20852  
Inspection Category: Full Risk Reduction Standard Dust Inspection  
Pass/Fail: P  
Inspector Number: 3485  
Inspector Name: Smiler Hal  
Property Number: 160401581385

Name: Not reported  
Address: 10201 GROSVENOR PLACE  
City,State,Zip: BETHESDA, MD 20852  
Facility ID: 160401581385  
Cert Number: 759492  
Unit ID: 1423  
Inspection Date: 10/25/2016  
Limit Date: Not reported  
Invalid: Not reported  
Company No: 7725  
Company Name: Professional Environmental Services  
ReInspection Date: / /  
Option: BETHESDA, MD 20852  
Inspection Category: Full Risk Reduction Standard Dust Inspection

Map ID  
Direction  
Distance  
Elevation

MAP FINDINGS

Site

Database(s)

EDR ID Number  
EPA ID Number

(Continued)

S121040897

Pass/Fail: P  
Inspector Number: 3485  
Inspector Name: Smiler Hal  
Property Number: 160401581385

KS1821  
NE  
1/8-1/4  
0.181 mi.  
957 ft.

10201 GROSVENOR PLACE  
NORTH BETHESDA, MD 20852  
Site 55 of 114 in cluster KS

MD LEAD S121381202  
N/A

Actual:  
236 ft.

Focus Map:  
9

MD LEAD:  
Name: Not reported  
Address: 10201 GROSVENOR PLACE  
City,State,Zip: NORTH BETHESDA, MD 20852  
Facility ID: 160401578525  
Cert Number: 809384  
Unit ID: 323  
Inspection Date: 10/25/2017  
Limit Date: Not reported  
Invalid: Not reported  
Company No: 7725  
Company Name: Professional Environmental Services  
ReInspection Date: / /  
Option: NORTH BETHESDA, MD 20852  
Inspection Category: Full Risk Reduction Standard Dust Inspection  
Pass/Fail: P  
Inspector Number: 3485  
Inspector Name: Smiler Hal  
Property Number: 160401578525

KS1822  
NE  
1/8-1/4  
0.181 mi.  
957 ft.

10201 GROSVENOR PLACE  
ROCKVILLE, MD 20852  
Site 56 of 114 in cluster KS

MD LEAD S121708294  
N/A

Actual:  
236 ft.

Focus Map:  
9

MD LEAD:  
Name: Not reported  
Address: 10201 GROSVENOR PLACE  
City,State,Zip: ROCKVILLE, MD 20852  
Facility ID: 041601579405  
Cert Number: 676290  
Unit ID: 624  
Inspection Date: 05/08/2015  
Limit Date: Not reported  
Invalid: Not reported  
Company No: 12943  
Company Name: A to Z Inspection Services LLC  
ReInspection Date: / /  
Option: ROCKVILLE, MD 20852  
Inspection Category: Full Risk Reduction Standard Dust Inspection  
Pass/Fail: P  
Inspector Number: 12942  
Inspector Name: Boie Steven Gerard  
Property Number: 041601579405

Map ID  
Direction  
Distance  
Elevation

MAP FINDINGS

Site

Database(s)

EDR ID Number  
EPA ID Number

(Continued)

S121708294

Name: Not reported  
Address: 10201 GROSVENOR PLACE  
City,State,Zip: ROCKVILLE, MD 20852  
Facility ID: 160401886712  
Cert Number: 866630  
Unit ID: 1220  
Inspection Date: 04/11/2019  
Limit Date: 1899-12-30 00:00:00  
Invalid: Not reported  
Company No: 4014  
Company Name: Not reported  
ReInspection Date: Not reported  
Option: ROCKVILLE, MD 20852  
Inspection Category: Full Risk Reduction Standard Dust Inspection  
Pass/Fail: P  
Inspector Number: 4573  
Inspector Name: Not reported  
Property Number: 160401886712

Name: Not reported  
Address: 10201 GROSVENOR PLACE  
City,State,Zip: ROCKVILLE, MD 20852  
Facility ID: 160401579633  
Cert Number: 853146  
Unit ID: 718  
Inspection Date: 04/05/2019  
Limit Date: 2021-04-05 00:00:00  
Invalid: Not reported  
Company No: 16592  
Company Name: Not reported  
ReInspection Date: Not reported  
Option: Limited Lead Free, Must Reinspect Exterior Every Two Years  
Inspection Category: Lead Free Dust Inspection  
Pass/Fail: P  
Inspector Number: 16589  
Inspector Name: Not reported  
Property Number: 160401579633

Name: Not reported  
Address: 10201 GROSVENOR PLACE  
City,State,Zip: ROCKVILLE, MD 20852  
Facility ID: 160401581113  
Cert Number: 853130  
Unit ID: 1224  
Inspection Date: 03/21/2019  
Limit Date: 2021-03-21 00:00:00  
Invalid: Not reported  
Company No: 16592  
Company Name: Not reported  
ReInspection Date: Not reported  
Option: Limited Lead Free, Must Reinspect Exterior Every Two Years  
Inspection Category: Lead Free Dust Inspection  
Pass/Fail: P  
Inspector Number: 16589  
Inspector Name: Not reported  
Property Number: 160401581113

Map ID  
Direction  
Distance  
Elevation

MAP FINDINGS

Site

Database(s)

EDR ID Number  
EPA ID Number

(Continued)

S121708294

Name: Not reported  
Address: 10201 GROSVENOR PLACE  
City,State,Zip: ROCKVILLE, MD 20852  
Facility ID: 160401578890  
Cert Number: 822195  
Unit ID: 10201:503  
Inspection Date: 02/14/2019  
Limit Date: 1899-12-30 00:00:00  
Invalid: Not reported  
Company No: 5503  
Company Name: Not reported  
ReInspection Date: Not reported  
Option: Full Lead Free  
Inspection Category: Lead Free Dust Inspection  
Pass/Fail: P  
Inspector Number: 4615  
Inspector Name: Not reported  
Property Number: 160401578890

Name: Not reported  
Address: 10201 GROSVENOR PLACE  
City,State,Zip: ROCKVILLE, MD 20852  
Facility ID: 160401578285  
Cert Number: 822194  
Unit ID: 10201:213'  
Inspection Date: 02/14/2019  
Limit Date: 1899-12-30 00:00:00  
Invalid: Not reported  
Company No: 5503  
Company Name: Not reported  
ReInspection Date: Not reported  
Option: Full Lead Free  
Inspection Category: Lead Free Dust Inspection  
Pass/Fail: P  
Inspector Number: 4615  
Inspector Name: Not reported  
Property Number: 160401578285

KS1823

NE

1/8-1/4

0.181 mi.

957 ft.

10201 GROSVENOR PLACE  
BETHESDA, MD 20852

Site 57 of 114 in cluster KS

Actual:  
236 ft.

Focus Map:  
9

MD LEAD:  
Name: Not reported  
Address: 10201 GROSVENOR PLACE  
City,State,Zip: BETHESDA, MD 20852  
Facility ID: 040157924516  
Cert Number: 769787  
Unit ID: 608  
Inspection Date: 01/20/2020  
Limit Date: 1899-12-30 00:00:00  
Invalid: Not reported  
Company No: 10379  
Company Name: Not reported  
ReInspection Date: Not reported  
Option: BETHESDA, MD 20852

MD LEAD

S121377557

N/A

Map ID  
Direction  
Distance  
Elevation

MAP FINDINGS

Site

Database(s)

EDR ID Number  
EPA ID Number

(Continued)

S121377557

Inspection Category: Full Risk Reduction Standard Dust Inspection  
Pass/Fail: P  
Inspector Number: 8151  
Inspector Name: Not reported  
Property Number: 040157924516

Name: Not reported  
Address: 10201 GROSVENOR PLACE  
City,State,Zip: BETHESDA, MD 20852  
Facility ID: 040157924516  
Cert Number: 769759  
Unit ID: 608  
Inspection Date: 12/21/2017  
Limit Date: Not reported  
Invalid: Not reported  
Company No: 10379  
Company Name: Enviro-Tech Services, Inc.  
ReInspection Date: / /  
Option: BETHESDA, MD 20852  
Inspection Category: Full Risk Reduction Standard Dust Inspection  
Pass/Fail: P  
Inspector Number: 8151  
Inspector Name: Adib-Samii Hassan A.  
Property Number: 040157924516

KS1824  
NE  
1/8-1/4  
0.181 mi.  
957 ft.

10201 GROSVENOR PL  
BETHESDA, MD 20852  
Site 58 of 114 in cluster KS

MD LEAD S121709746  
N/A

Actual:  
236 ft.  
Focus Map:  
9

MD LEAD:  
Name: Not reported  
Address: 10201 GROSVENOR PL  
City,State,Zip: BETHESDA, MD 20852  
Facility ID: 160172815  
Cert Number: 687334  
Unit ID: 1404  
Inspection Date: 02/17/2015  
Limit Date: Not reported  
Invalid: F  
Company No: 14214  
Company Name: Thorough Property Services LLC  
ReInspection Date: / /  
Option: BETHESDA, MD 20852  
Inspection Category: Full Risk Reduction Standard Dust Inspection  
Pass/Fail: P  
Inspector Number: 14212  
Inspector Name: Lee, Sr. Tab Duranda  
Property Number: 160172815

Map ID  
Direction  
Distance  
Elevation

MAP FINDINGS

Site

Database(s)

EDR ID Number  
EPA ID Number

**KS1825**  
**NE** 10201 GROSVENOR PLACE  
**1/8-1/4** ROCKVILLE, MD 20852  
**0.181 mi.**  
**957 ft.** Site 59 of 114 in cluster KS

**MD LEAD** S121709834  
N/A

**Actual:** 236 ft. MD LEAD:  
**Focus Map:** 9  
Name: Not reported  
Address: 10201 GROSVENOR PLACE  
City,State,Zip: ROCKVILLE, MD 20852  
Facility ID: 160401579212  
Cert Number: 695153  
Unit ID: 605  
Inspection Date: 04/07/2015  
Limit Date: Not reported  
Invalid: Not reported  
Company No: 12695  
Company Name: D'Lena M. Ambrose  
ReInspection Date: / /  
Option: ROCKVILLE, MD 20852  
Inspection Category: Full Risk Reduction Standard Dust Inspection  
Pass/Fail: P  
Inspector Number: 12694  
Inspector Name: Ambrose D'Lena M.  
Property Number: 160401579212

**KS1826**  
**NE** 10201 GROSVENOR PL  
**1/8-1/4** ROCKVILLE, MD 20852  
**0.181 mi.**  
**957 ft.** Site 60 of 114 in cluster KS

**MD LEAD** S121710538  
N/A

**Actual:** 236 ft. MD LEAD:  
**Focus Map:** 9  
Name: Not reported  
Address: 10201 GROSVENOR PL  
City,State,Zip: ROCKVILLE, MD 20852  
Facility ID: 16401578866  
Cert Number: 671238  
Unit ID: APT 428  
Inspection Date: 02/09/2016  
Limit Date: Not reported  
Invalid: Not reported  
Company No: 14214  
Company Name: Thorough Property Services LLC  
ReInspection Date: / /  
Option: ROCKVILLE, MD 20852  
Inspection Category: Full Risk Reduction Standard Dust Inspection  
Pass/Fail: P  
Inspector Number: 14212  
Inspector Name: Lee, Sr. Tab Duranda  
Property Number: 16401578866

Map ID  
Direction  
Distance  
Elevation

MAP FINDINGS

Site

Database(s)

EDR ID Number  
EPA ID Number

**KS1827**  
**NE** 10201 GROSVENOR PLACE  
**1/8-1/4** ROCKVILLE, MD 20852  
**0.181 mi.**  
**957 ft.** Site 61 of 114 in cluster KS

**MD LEAD** S121709849  
N/A

**Actual:** 236 ft. MD LEAD:  
**Focus Map:** 9  
Name: Not reported  
Address: 10201 GROSVENOR PLACE  
City,State,Zip: ROCKVILLE, MD 20852  
Facility ID: 160401580346  
Cert Number: 734538  
Unit ID: 1004 A  
Inspection Date: 04/05/2016  
Limit Date: 04/05/2018  
Invalid: Not reported  
Company No: 4014  
Company Name: Whitehall Associates, Inc.  
ReInspection Date: / /  
Option: Limited Lead Free, Must Reinspect Exterior Every Two Years  
Inspection Category: Lead Free  
Pass/Fail: P  
Inspector Number: 4573  
Inspector Name: Hanson Buford  
Property Number: 160401580346

**KS1828**  
**NE** 10201 GROSVENOR PLACE  
**1/8-1/4** ROCKVILLE, MD 20852  
**0.181 mi.**  
**957 ft.** Site 62 of 114 in cluster KS

**MD LEAD** S121040884  
N/A

**Actual:** 236 ft. MD LEAD:  
**Focus Map:** 9  
Name: Not reported  
Address: 10201 GROSVENOR PLACE  
City,State,Zip: ROCKVILLE, MD 20852  
Facility ID: 160401578241  
Cert Number: 774346  
Unit ID: 209  
Inspection Date: 05/24/2017  
Limit Date: 05/24/2019  
Invalid: Not reported  
Company No: 7725  
Company Name: Professional Environmental Services  
ReInspection Date: / /  
Option: Limited Lead Free, Must Reinspect Exterior Every Two Years  
Inspection Category: Lead Free  
Pass/Fail: P  
Inspector Number: 15773  
Inspector Name: Nguyen Dung Duong  
Property Number: 160401578241



Map ID  
Direction  
Distance  
Elevation

MAP FINDINGS

Site

Database(s)

EDR ID Number  
EPA ID Number

**KS1829**  
**NE** 10201 GROSVENOR PLACE  
**1/8-1/4** ROCKVILLE, MD 20852  
**0.181 mi.**  
**957 ft.** Site 63 of 114 in cluster KS

**MD LEAD** S121709854  
N/A

**Actual:** 236 ft. MD LEAD:  
**Focus Map:** 9  
Name: Not reported  
Address: 10201 GROSVENOR PLACE  
City,State,Zip: ROCKVILLE, MD 20852  
Facility ID: 160401580552  
Cert Number: 742753  
Unit ID: 1024  
Inspection Date: 08/26/2016  
Limit Date: Not reported  
Invalid: Not reported  
Company No: 5503  
Company Name: INTECH Solutions, Inc.  
ReInspection Date: / /  
Option: Full Lead Free  
Inspection Category: Lead Free  
Pass/Fail: P  
Inspector Number: 4615  
Inspector Name: Lowe Phillip A  
Property Number: 160401580552

**KS1830**  
**NE** 10201 GROSVENOR PLACE  
**1/8-1/4** ROCKVILLE, MD 20852  
**0.181 mi.**  
**957 ft.** Site 64 of 114 in cluster KS

**MD LEAD** S121040888  
N/A

**Actual:** 236 ft. MD LEAD:  
**Focus Map:** 9  
Name: Not reported  
Address: 10201 GROSVENOR PLACE  
City,State,Zip: ROCKVILLE, MD 20852  
Facility ID: 160401580027  
Cert Number: 716937  
Unit ID: 828  
Inspection Date: 10/28/2016  
Limit Date: Not reported  
Invalid: Not reported  
Company No: 13611  
Company Name: 1 Accurate According  
ReInspection Date: / /  
Option: ROCKVILLE, MD 20852  
Inspection Category: Full Risk Reduction Standard Dust Inspection  
Pass/Fail: P  
Inspector Number: 13314  
Inspector Name: Davis Theophilus  
Property Number: 160401580027  
  
Name: Not reported  
Address: 10201 GROSVENOR PLACE  
City,State,Zip: ROCKVILLE, MD 20852  
Facility ID: 160401580027  
Cert Number: 868600  
Unit ID: 828  
Inspection Date: 04/18/2019  
Limit Date: 1899-12-30 00:00:00

Map ID  
Direction  
Distance  
Elevation

MAP FINDINGS

Site

Database(s)

EDR ID Number  
EPA ID Number

(Continued)

S121040888

Invalid: Not reported  
Company No: 13641  
Company Name: Not reported  
ReInspection Date: Not reported  
Option: Full Lead Free  
Inspection Category: Lead Free Dust Inspection  
Pass/Fail: P  
Inspector Number: 16984  
Inspector Name: Not reported  
Property Number: 160401580027

KS1831  
NE  
1/8-1/4  
0.181 mi.  
957 ft.

10201 GROSUENOR PL  
N BETHESDA, MD 20852  
Site 65 of 114 in cluster KS

MD LEAD S118555641  
N/A

Actual:  
236 ft.  
Focus Map:  
9

MD LEAD:  
Name: Not reported  
Address: 10201 GROSUENOR PL  
City,State,Zip: N BETHESDA, MD 20852  
Facility ID: 160401578183  
Cert Number: 716093  
Unit ID: 203  
Inspection Date: 02/20/2016  
Limit Date: Not reported  
Invalid: Not reported  
Company No: 6193  
Company Name: Canter Environmental  
ReInspection Date: / /  
Option: N BETHESDA, MD 20852  
Inspection Category: Full Risk Reduction Standard Dust Inspection  
Pass/Fail: P  
Inspector Number: 4476  
Inspector Name: Beck, Jr. Edward O  
Property Number: 160401578183

KS1832  
NE  
1/8-1/4  
0.181 mi.  
957 ft.

10201 GROSVENOR PLACE  
ROCKVILLE, MD 20852  
Site 66 of 114 in cluster KS

MD LEAD S121709904  
N/A

Actual:  
236 ft.  
Focus Map:  
9

MD LEAD:  
Name: Not reported  
Address: 10201 GROSVENOR PLACE  
City,State,Zip: ROCKVILLE, MD 20852  
Facility ID: 160401728515  
Cert Number: 225122  
Unit ID: 1404  
Inspection Date: 01/29/2003  
Limit Date: Not reported  
Invalid: F  
Company No: 4835  
Company Name: Homesafe Lead Services, Inc.  
ReInspection Date: / /

Map ID  
Direction  
Distance  
Elevation

MAP FINDINGS

Site

Database(s)

EDR ID Number  
EPA ID Number

(Continued)

S121709904

Option: ROCKVILLE, MD 20852  
Inspection Category: Full Risk Reduction Standard Dust Inspection  
Pass/Fail: P  
Inspector Number: 4301  
Inspector Name: Paul Robert M  
Property Number: 160401728515

KS1833  
NE  
1/8-1/4  
0.181 mi.  
957 ft.

10201 GROSVENOR PLACE  
ROCKVILLE, MD 20852  
Site 67 of 114 in cluster KS

MD LEAD S121709846  
N/A

Actual:  
236 ft.

Focus Map:  
9

MD LEAD:

Name: Not reported  
Address: 10201 GROSVENOR PLACE  
City,State,Zip: ROCKVILLE, MD 20852  
Facility ID: 160401580142  
Cert Number: 752855  
Unit ID: 912  
Inspection Date: 07/01/2016  
Limit Date: Not reported  
Invalid: Not reported  
Company No: 14003  
Company Name: 1 Source Home & Lead Inspections  
ReInspection Date: / /  
Option: ROCKVILLE, MD 20852  
Inspection Category: Full Risk Reduction Standard Dust Inspection  
Pass/Fail: P  
Inspector Number: 14005  
Inspector Name: Johnson Daniel  
Property Number: 160401580142

Name: Not reported  
Address: 10201 GROSVENOR PLACE  
City,State,Zip: ROCKVILLE, MD 20852  
Facility ID: 160401580142  
Cert Number: 874925  
Unit ID: 912  
Inspection Date: 06/07/2019  
Limit Date: 2021-06-07 00:00:00  
Invalid: Not reported  
Company No: 15925  
Company Name: Not reported  
ReInspection Date: Not reported  
Option: Limited Lead Free, Must Reinspect Exterior Every Two Years  
Inspection Category: Lead Free Dust Inspection  
Pass/Fail: P  
Inspector Number: 5051  
Inspector Name: Not reported  
Property Number: 160401580142

Map ID  
Direction  
Distance  
Elevation

MAP FINDINGS

Site

Database(s)

EDR ID Number  
EPA ID Number

**KS1834**  
**NE**  
**1/8-1/4**  
**0.181 mi.**  
**957 ft.**

**10201 GROSVENOR PLACE**  
**ROCKVILLE, MD 20852**  
**Site 68 of 114 in cluster KS**

**MD LEAD S121709825**  
**N/A**

**Actual:**  
**236 ft.**

**Focus Map:**  
**9**

MD LEAD:

Name: Not reported  
Address: 10201 GROSVENOR PLACE  
City,State,Zip: ROCKVILLE, MD 20852  
Facility ID: 160401578321  
Cert Number: 733353  
Unit ID: 303  
Inspection Date: 02/18/2016  
Limit Date: Not reported  
Invalid: Not reported  
Company No: 15504  
Company Name: At Home Inspections, LLC  
ReInspection Date: / /  
Option: ROCKVILLE, MD 20852  
Inspection Category: Full Risk Reduction Standard Dust Inspection  
Pass/Fail: P  
Inspector Number: 15503  
Inspector Name: Lubber Michael Jay  
Property Number: 160401578321

Name: Not reported  
Address: 10201 GROSVENOR PLACE  
City,State,Zip: ROCKVILLE, MD 20852  
Facility ID: 160401578321  
Cert Number: 816745  
Unit ID: 10201:303  
Inspection Date: 03/07/2018  
Limit Date: Not reported  
Invalid: Not reported  
Company No: 5503  
Company Name: Not reported  
ReInspection Date: Not reported  
Option: ROCKVILLE, MD 20852  
Inspection Category: Lead Free Dust Inspection  
Pass/Fail: P  
Inspector Number: 4615  
Inspector Name: Not reported  
Property Number: 160401578321

Name: Not reported  
Address: 10201 GROSVENOR PLACE  
City,State,Zip: ROCKVILLE, MD 20852  
Facility ID: 160401578321  
Cert Number: 816745  
Unit ID: 10201:303  
Inspection Date: 03/07/2018  
Limit Date: Not reported  
Invalid: Not reported  
Company No: 5503  
Company Name: Not reported  
ReInspection Date: Not reported  
Option: ROCKVILLE, MD 20852  
Inspection Category: Lead Free Dust Inspection

Map ID  
Direction  
Distance  
Elevation

MAP FINDINGS

Site

Database(s)

EDR ID Number  
EPA ID Number

(Continued)

S121709825

Pass/Fail: P  
Inspector Number: 4615  
Inspector Name: Not reported  
Property Number: 160401578321

KS1835  
NE  
1/8-1/4  
0.181 mi.  
957 ft.

10201 GROSVENOR PLACE  
ROCKVILLE, MD 20852  
Site 69 of 114 in cluster KS

MD LEAD S121707581  
N/A

Actual: 236 ft.  
Focus Map: 9  
MD LEAD:  
Name: Not reported  
Address: 10201 GROSVENOR PLACE  
City,State,Zip: ROCKVILLE, MD 20852  
Facility ID: 0401578412  
Cert Number: 301701  
Unit ID: 312  
Inspection Date: 02/06/2006  
Limit Date: Not reported  
Invalid: F  
Company No: 4145  
Company Name: AmeriSpec Lead Services  
ReInspection Date: / /  
Option: Full Lead Free  
Inspection Category: Lead Free  
Pass/Fail: P  
Inspector Number: 5034  
Inspector Name: Price Larry F  
Property Number: 0401578412

KS1836  
NE  
1/8-1/4  
0.181 mi.  
957 ft.

10201 GROSVENOR PL  
ROCKVILLE, MD 20852  
Site 70 of 114 in cluster KS

MD LEAD S121709840  
N/A

Actual: 236 ft.  
Focus Map: 9  
MD LEAD:  
Name: Not reported  
Address: 10201 GROSVENOR PL  
City,State,Zip: ROCKVILLE, MD 20852  
Facility ID: 160401579427  
Cert Number: 753558  
Unit ID: 626  
Inspection Date: 07/15/2016  
Limit Date: Not reported  
Invalid: Not reported  
Company No: 4014  
Company Name: Whitehall Associates, Inc.  
ReInspection Date: / /  
Option: ROCKVILLE, MD 20852  
Inspection Category: Full Risk Reduction Standard Dust Inspection  
Pass/Fail: P  
Inspector Number: 15434  
Inspector Name: Keeler Brian D.  
Property Number: 160401579427

Map ID  
Direction  
Distance  
Elevation

MAP FINDINGS

Site

Database(s)

EDR ID Number  
EPA ID Number

**KS1837**  
**NE** 10201 GROSVENOR PLACE  
**1/8-1/4** ROCKVILLE, MD 20852  
**0.181 mi.**  
**957 ft.** Site 71 of 114 in cluster KS

**MD LEAD** S121709871  
N/A

**Actual:** MD LEAD:  
**236 ft.** Name: Not reported  
**Focus Map:** Address: 10201 GROSVENOR PLACE  
**9** City,State,Zip: ROCKVILLE, MD 20852  
Facility ID: 160401581738  
Cert Number: 741299  
Unit ID: 1602  
Inspection Date: 06/27/2016  
Limit Date: Not reported  
Invalid: Not reported  
Company No: 14003  
Company Name: 1 Source Home & Lead Inspections  
ReInspection Date: / /  
Option: ROCKVILLE, MD 20852  
Inspection Category: Full Risk Reduction Standard Dust Inspection  
Pass/Fail: P  
Inspector Number: 14005  
Inspector Name: Johnson Daniel  
Property Number: 160401581738

**KS1838**  
**NE** 10201 GROSVENOR PL  
**1/8-1/4** ROCKVILLE, MD 20852  
**0.181 mi.**  
**957 ft.** Site 72 of 114 in cluster KS

**MD LEAD** S121709862  
N/A

**Actual:** MD LEAD:  
**236 ft.** Name: Not reported  
**Focus Map:** Address: 10201 GROSVENOR PL  
**9** City,State,Zip: ROCKVILLE, MD 20852  
Facility ID: 160401581146  
Cert Number: 414864  
Unit ID: 1227  
Inspection Date: 11/02/2007  
Limit Date: Not reported  
Invalid: F  
Company No: 4014  
Company Name: Whitehall Associates, Inc.  
ReInspection Date: / /  
Option: ROCKVILLE, MD 20852  
Inspection Category: Full Risk Reduction Standard Dust Inspection  
Pass/Fail: P  
Inspector Number: 4573  
Inspector Name: Hanson Buford  
Property Number: 160401581146

Map ID  
Direction  
Distance  
Elevation

MAP FINDINGS

Site

Database(s)

EDR ID Number  
EPA ID Number

**KS1839**  
**NE** 10201 GROSVENOR PLACE  
**1/8-1/4** ROCKVILLE, MD 20852  
**0.181 mi.**  
**957 ft.** Site 73 of 114 in cluster KS

**MD LEAD** S121040901  
N/A

**Actual:** 236 ft. MD LEAD:  
**Focus Map:** 9  
Name: Not reported  
Address: 10201 GROSVENOR PLACE  
City,State,Zip: ROCKVILLE, MD 20852  
Facility ID: 160401581682  
Cert Number: 753978  
Unit ID: 1525  
Inspection Date: 09/01/2016  
Limit Date: Not reported  
Invalid: Not reported  
Company No: 14214  
Company Name: Thorough Property Services LLC  
ReInspection Date: / /  
Option: ROCKVILLE, MD 20852  
Inspection Category: Full Risk Reduction Standard Dust Inspection  
Pass/Fail: P  
Inspector Number: 14212  
Inspector Name: Lee, Sr. Tab Duranda  
Property Number: 160401581682

**KS1840**  
**NE** 10201 GROSVENOR PLACE  
**1/8-1/4** ROCKVILLE, MD 20852  
**0.181 mi.**  
**957 ft.** Site 74 of 114 in cluster KS

**MD LEAD** S121709842  
N/A

**Actual:** 236 ft. MD LEAD:  
**Focus Map:** 9  
Name: Not reported  
Address: 10201 GROSVENOR PLACE  
City,State,Zip: ROCKVILLE, MD 20852  
Facility ID: 160401579917  
Cert Number: 649046  
Unit ID: 817  
Inspection Date: 05/06/2016  
Limit Date: Not reported  
Invalid: Not reported  
Company No: 14248  
Company Name: Weilin Chang  
ReInspection Date: / /  
Option: ROCKVILLE, MD 20852  
Inspection Category: Full Risk Reduction Standard Dust Inspection  
Pass/Fail: P  
Inspector Number: 14247  
Inspector Name: Chang Weilin  
Property Number: 160401579917

Map ID  
Direction  
Distance  
Elevation

MAP FINDINGS

Site

Database(s)

EDR ID Number  
EPA ID Number

**KS1841**  
**NE** 10201 GROSVENOR PLACE  
**1/8-1/4** ROCKVILLE, MD 20852  
**0.181 mi.**  
**957 ft.** Site 75 of 114 in cluster KS

**MD LEAD** S126014953  
N/A

**Actual:** 236 ft. MD LEAD:  
**Focus Map:** 9  
Name: Not reported  
Address: 10201 GROSVENOR PLACE  
City,State,Zip: ROCKVILLE, MD 20852  
Facility ID: 160401580951  
Cert Number: 878782  
Unit ID: 10201:1208  
Inspection Date: 07/15/2019  
Limit Date: 2021-07-15 00:00:00  
Invalid: Not reported  
Company No: 4329  
Company Name: Not reported  
ReInspection Date: Not reported  
Option: Limited Lead Free, Must Reinspect Exterior Every Two Years  
Inspection Category: Lead Free  
Pass/Fail: P  
Inspector Number: 14652  
Inspector Name: Not reported  
Property Number: 160401580951

**KS1842**  
**NE** 10201 GROSVENOR PLACE  
**1/8-1/4** ROCKVILLE, MD 20852  
**0.181 mi.**  
**957 ft.** Site 76 of 114 in cluster KS

**MD LEAD** S121040898  
N/A

**Actual:** 236 ft. MD LEAD:  
**Focus Map:** 9  
Name: Not reported  
Address: 10201 GROSVENOR PLACE  
City,State,Zip: ROCKVILLE, MD 20852  
Facility ID: 160401581556  
Cert Number: 785427  
Unit ID: 1512  
Inspection Date: 11/29/2016  
Limit Date: Not reported  
Invalid: Not reported  
Company No: 4014  
Company Name: Whitehall Associates, Inc.  
ReInspection Date: / /  
Option: ROCKVILLE, MD 20852  
Inspection Category: Full Risk Reduction Standard Dust Inspection  
Pass/Fail: P  
Inspector Number: 4573  
Inspector Name: Hanson Buford  
Property Number: 160401581556



Map ID  
Direction  
Distance  
Elevation

MAP FINDINGS

Site

Database(s)

EDR ID Number  
EPA ID Number

**KS1843**  
**NE** 10201 GROSVENOR PLACE  
**1/8-1/4** ROCKVILLE, MD 20852  
**0.181 mi.**  
**957 ft.** Site 77 of 114 in cluster KS

**MD LEAD** S121709837  
N/A

**Actual:** MD LEAD:  
**236 ft.** Name: Not reported  
**Focus Map:** Address: 10201 GROSVENOR PLACE  
**9** City,State,Zip: ROCKVILLE, MD 20852  
Facility ID: 160401579325  
Cert Number: 783524  
Unit ID: 616  
Inspection Date: 06/21/2017  
Limit Date: Not reported  
Invalid: Not reported  
Company No: 5503  
Company Name: INTECH Solutions, Inc.  
ReInspection Date: / /  
Option: Full Lead Free  
Inspection Category: Lead Free  
Pass/Fail: P  
Inspector Number: 4615  
Inspector Name: Lowe Phillip A  
Property Number: 160401579325

**KS1844**  
**NE** 10201 GROSVENOR PL  
**1/8-1/4** ROCKVILLE, MD 20852  
**0.181 mi.**  
**957 ft.** Site 78 of 114 in cluster KS

**MD LEAD** S121035542  
N/A

**Actual:** MD LEAD:  
**236 ft.** Name: Not reported  
**Focus Map:** Address: 10201 GROSVENOR PL  
**9** City,State,Zip: ROCKVILLE, MD 20852  
Facility ID: 041580335  
Cert Number: 671499  
Unit ID: 1003  
Inspection Date: 07/02/2016  
Limit Date: Not reported  
Invalid: Not reported  
Company No: 14778  
Company Name: Dennis V. Fosket  
ReInspection Date: / /  
Option: ROCKVILLE, MD 20852  
Inspection Category: Full Risk Reduction Standard Dust Inspection  
Pass/Fail: P  
Inspector Number: 14776  
Inspector Name: Fosket Dennis V.  
Property Number: 041580335

Map ID  
Direction  
Distance  
Elevation

MAP FINDINGS

Site

Database(s)

EDR ID Number  
EPA ID Number

**KS1845**  
**NE** 10201 GROSUENOR PLACE  
**1/8-1/4** ROCKVILLE, MD 20852  
**0.181 mi.**  
**957 ft.** Site 79 of 114 in cluster KS

**MD LEAD** S121040890  
N/A

**Actual:** MD LEAD:  
**236 ft.** Name: Not reported  
**Focus Map:** Address: 10201 GROSUENOR PLACE  
**9** City,State,Zip: ROCKVILLE, MD 20852  
Facility ID: 160401580200  
Cert Number: 774344  
Unit ID: 918  
Inspection Date: 05/23/2017  
Limit Date: Not reported  
Invalid: Not reported  
Company No: 7725  
Company Name: Professional Environmental Services  
ReInspection Date: / /  
Option: ROCKVILLE, MD 20852  
Inspection Category: Full Risk Reduction Standard Dust Inspection  
Pass/Fail: P  
Inspector Number: 3485  
Inspector Name: Smiler Hal  
Property Number: 160401580200

**KS1846**  
**NE** 10201 GROSVENOR PLACE  
**1/8-1/4** ROCKVILLE, MD 20852  
**0.181 mi.**  
**957 ft.** Site 80 of 114 in cluster KS

**MD LEAD** S121040936  
N/A

**Actual:** MD LEAD:  
**236 ft.** Name: Not reported  
**Focus Map:** Address: 10201 GROSVENOR PLACE  
**9** City,State,Zip: ROCKVILLE, MD 20852  
Facility ID: 160401804415  
Cert Number: 766762  
Unit ID: 1501  
Inspection Date: 07/25/2017  
Limit Date: 07/25/2019  
Invalid: Not reported  
Company No: 4014  
Company Name: Whitehall Associates, Inc.  
ReInspection Date: / /  
Option: Limited Lead Free, Must Reinspect Exterior Every Two Years  
Inspection Category: Lead Free  
Pass/Fail: P  
Inspector Number: 4573  
Inspector Name: Hanson Buford  
Property Number: 160401804415

Map ID  
Direction  
Distance  
Elevation

MAP FINDINGS

Site

Database(s)

EDR ID Number  
EPA ID Number

**KS1847**  
**NE** 10201 GROSVENOR PLACE  
**1/8-1/4** ROCKVILLE, MD 20852  
**0.181 mi.**  
**957 ft.** Site 81 of 114 in cluster KS

**MD LEAD** S121709850  
N/A

**Actual:** 236 ft. MD LEAD:  
**Focus Map:** 9  
Name: Not reported  
Address: 10201 GROSVENOR PLACE  
City,State,Zip: ROCKVILLE, MD 20852  
Facility ID: 160401580381  
Cert Number: 689194  
Unit ID: 1007  
Inspection Date: 03/23/2015  
Limit Date: 03/23/2017  
Invalid: Not reported  
Company No: 4583  
Company Name: Alban Home Inspection Services, Inc.  
ReInspection Date: 01/25/2017  
Option: Limited Lead Free, Must Reinspect Exterior Every Two Years  
Inspection Category: Lead Free  
Pass/Fail: P  
Inspector Number: 5051  
Inspector Name: Satterfield Quintin D  
Property Number: 160401580381

**KS1848**  
**NE** 10201 GROSVENOR PLACE  
**1/8-1/4** ROCKVILLE, MD 20852  
**0.181 mi.**  
**957 ft.** Site 82 of 114 in cluster KS

**MD LEAD** S121707580  
N/A

**Actual:** 236 ft. MD LEAD:  
**Focus Map:** 9  
Name: Not reported  
Address: 10201 GROSVENOR PLACE  
City,State,Zip: ROCKVILLE, MD 20852  
Facility ID: 0401578343  
Cert Number: 681018  
Unit ID: 305  
Inspection Date: 05/02/2015  
Limit Date: Not reported  
Invalid: Not reported  
Company No: 14778  
Company Name: Dennis V. Fosket  
ReInspection Date: / /  
Option: ROCKVILLE, MD 20852  
Inspection Category: Full Risk Reduction Standard Dust Inspection  
Pass/Fail: P  
Inspector Number: 14776  
Inspector Name: Fosket Dennis V.  
Property Number: 0401578343

Map ID  
Direction  
Distance  
Elevation

MAP FINDINGS

Site

Database(s)

EDR ID Number  
EPA ID Number

**KS1849**  
**NE** 10201 GROSVENOR PLACE  
**1/8-1/4** ROCKVILLE, MD 20852  
**0.181 mi.**  
**957 ft.** Site 83 of 114 in cluster KS

**MD LEAD** S121709857  
N/A

**Actual:** 236 ft. MD LEAD:  
**Focus Map:** 9  
Name: Not reported  
Address: 10201 GROSVENOR PLACE  
City,State,Zip: ROCKVILLE, MD 20852  
Facility ID: 160401580836  
Cert Number: 691459  
Unit ID: 1124  
Inspection Date: 03/04/2015  
Limit Date: 03/04/2017  
Invalid: F  
Company No: 4329  
Company Name: Leadtec Services, Inc.  
ReInspection Date: 03/03/2017  
Option: Limited Lead Free, Must Reinspect Exterior Every Two Years  
Inspection Category: Lead Free  
Pass/Fail: P  
Inspector Number: 4321  
Inspector Name: Kleinhammer Susan D  
Property Number: 160401580836

**KS1850**  
**NE** 10201 GROSVENOR PLACE  
**1/8-1/4** ROCKVILLE, MD 20852  
**0.181 mi.**  
**957 ft.** Site 84 of 114 in cluster KS

**MD LEAD** S121709859  
N/A

**Actual:** 236 ft. MD LEAD:  
**Focus Map:** 9  
Name: Not reported  
Address: 10201 GROSVENOR PLACE  
City,State,Zip: ROCKVILLE, MD 20852  
Facility ID: 160401580938  
Cert Number: 854217  
Unit ID: 1206  
Inspection Date: 12/19/2018  
Limit Date: Not reported  
Invalid: Not reported  
Company No: 15925  
Company Name: Not reported  
ReInspection Date: Not reported  
Option: ROCKVILLE, MD 20852  
Inspection Category: Lead Free  
Pass/Fail: P  
Inspector Number: 5051  
Inspector Name: Not reported  
Property Number: 160401580938  
  
Name: Not reported  
Address: 10201 GROSVENOR PLACE  
City,State,Zip: ROCKVILLE, MD 20852  
Facility ID: 160401580938  
Cert Number: 741275  
Unit ID: 1206  
Inspection Date: 05/09/2016  
Limit Date: Not reported

Map ID  
Direction  
Distance  
Elevation

MAP FINDINGS

Site

Database(s)

EDR ID Number  
EPA ID Number

(Continued)

S121709859

Invalid: Not reported  
Company No: 14003  
Company Name: 1 Source Home & Lead Inspections  
ReInspection Date: / /  
Option: ROCKVILLE, MD 20852  
Inspection Category: Full Risk Reduction Standard Dust Inspection  
Pass/Fail: P  
Inspector Number: 14005  
Inspector Name: Johnson Daniel  
Property Number: 160401580938

KS1851  
NE  
1/8-1/4  
0.181 mi.  
957 ft.

10201 GROSVENOR PLACE  
ROCKVILLE, MD 20852

Site 85 of 114 in cluster KS

MD LEAD S126014947  
N/A

Actual:  
236 ft.  
Focus Map:  
9

MD LEAD:  
Name: Not reported  
Address: 10201 GROSVENOR PLACE  
City,State,Zip: ROCKVILLE, MD 20852  
Facility ID: 160401579393  
Cert Number: 864886  
Unit ID: 623  
Inspection Date: 06/05/2019  
Limit Date: 1899-12-30 00:00:00  
Invalid: Not reported  
Company No: 7725  
Company Name: Not reported  
ReInspection Date: Not reported  
Option: ROCKVILLE, MD 20852  
Inspection Category: Full Risk Reduction Standard Dust Inspection  
Pass/Fail: P  
Inspector Number: 16895  
Inspector Name: Not reported  
Property Number: 160401579393

KS1852  
NE  
1/8-1/4  
0.181 mi.  
957 ft.

10201 GROSVENOR PLACE  
N BETHESDA, MD 20852

Site 86 of 114 in cluster KS

MD LEAD S121708291  
N/A

Actual:  
236 ft.  
Focus Map:  
9

MD LEAD:  
Name: Not reported  
Address: 10201 GROSVENOR PLACE  
City,State,Zip: N BETHESDA, MD 20852  
Facility ID: 041579416  
Cert Number: 691997  
Unit ID: 927  
Inspection Date: 06/19/2015  
Limit Date: Not reported  
Invalid: Not reported  
Company No: 14815  
Company Name: Condominium Lead Inspections, LLC  
ReInspection Date: / /

Map ID  
Direction  
Distance  
Elevation

MAP FINDINGS

Site

Database(s)

EDR ID Number  
EPA ID Number

(Continued)

S121708291

Option: N BETHESDA, MD 20852  
Inspection Category: Full Risk Reduction Standard Dust Inspection  
Pass/Fail: P  
Inspector Number: 14814  
Inspector Name: Schunick Jory Landay  
Property Number: 041579416

KS1853  
NE  
1/8-1/4  
0.181 mi.  
957 ft.

10201 GROSVENOR PL  
ROCKVILLE, MD 20852  
Site 87 of 114 in cluster KS

MD LEAD S121707584  
N/A

Actual:  
236 ft.  
Focus Map:  
9

MD LEAD:  
Name: Not reported  
Address: 10201 GROSVENOR PL  
City,State,Zip: ROCKVILLE, MD 20852  
Facility ID: 0401580255  
Cert Number: 696956  
Unit ID: 923  
Inspection Date: 12/03/2015  
Limit Date: Not reported  
Invalid: Not reported  
Company No: 14508  
Company Name: Top to Bottom Services LLC  
ReInspection Date: / /  
Option: ROCKVILLE, MD 20852  
Inspection Category: Full Risk Reduction Standard Dust Inspection  
Pass/Fail: P  
Inspector Number: 14595  
Inspector Name: Parlato James Steven  
Property Number: 0401580255

KS1854  
NE  
1/8-1/4  
0.181 mi.  
957 ft.

10201 GROSVENOR LANE  
ROCKVILLE, MD 20852  
Site 88 of 114 in cluster KS

MD LEAD S121709867  
N/A

Actual:  
236 ft.  
Focus Map:  
9

MD LEAD:  
Name: Not reported  
Address: 10201 GROSVENOR LANE  
City,State,Zip: ROCKVILLE, MD 20852  
Facility ID: 160401581603  
Cert Number: 771765  
Unit ID: 1517  
Inspection Date: 07/18/2017  
Limit Date: Not reported  
Invalid: Not reported  
Company No: 16381  
Company Name: #1 Thorough Property Services LLC  
ReInspection Date: / /  
Option: ROCKVILLE, MD 20852  
Inspection Category: Full Risk Reduction Standard Dust Inspection  
Pass/Fail: P  
Inspector Number: 14212

Map ID  
Direction  
Distance  
Elevation

MAP FINDINGS

Site

Database(s)

EDR ID Number  
EPA ID Number

(Continued)

S121709867

Inspector Name: Lee, Sr. Tab Duranda  
Property Number: 160401581603

KS1855  
NE  
1/8-1/4  
0.181 mi.  
957 ft.

10201 GROSVENOR PLACE  
ROCKVILLE, MD 20852  
Site 89 of 114 in cluster KS

MD LEAD S121040902  
N/A

Actual:  
236 ft.

Focus Map:  
9

MD LEAD:  
Name: Not reported  
Address: 10201 GROSVENOR PLACE  
City,State,Zip: ROCKVILLE, MD 20852  
Facility ID: 160401581740  
Cert Number: 774340  
Unit ID: 1603  
Inspection Date: 05/23/2017  
Limit Date: Not reported  
Invalid: Not reported  
Company No: 7725  
Company Name: Professional Environmental Services  
Reinspection Date: / /  
Option: ROCKVILLE, MD 20852  
Inspection Category: Full Risk Reduction Standard Dust Inspection  
Pass/Fail: P  
Inspector Number: 3485  
Inspector Name: Smiler Hal  
Property Number: 160401581740

KS1856  
NE  
1/8-1/4  
0.181 mi.  
957 ft.

10201 GROSVENOR  
ROCKVILLE, MD 20852  
Site 90 of 114 in cluster KS

MD LEAD S117719617  
N/A

Actual:  
236 ft.

Focus Map:  
9

MD LEAD:  
Name: Not reported  
Address: 10201 GROSVENOR  
City,State,Zip: ROCKVILLE, MD 20852  
Facility ID: 0401579690  
Cert Number: 721563  
Unit ID: 724  
Inspection Date: 07/27/2015  
Limit Date: Not reported  
Invalid: Not reported  
Company No: 14778  
Company Name: Dennis V. Fosket  
Reinspection Date: / /  
Option: ROCKVILLE, MD 20852  
Inspection Category: Full Risk Reduction Standard Dust Inspection  
Pass/Fail: P  
Inspector Number: 14776  
Inspector Name: Fosket Dennis V.  
Property Number: 0401579690

Name: Not reported

Map ID  
Direction  
Distance  
Elevation

MAP FINDINGS

Site

Database(s)

EDR ID Number  
EPA ID Number

(Continued)

S117719617

Address: 10201 GROSVENOR LN  
City,State,Zip: ROCKVILLE, MD 20852  
Facility ID: 160401580596  
Cert Number: 687373  
Unit ID: 1028  
Inspection Date: 03/20/2015  
Limit Date: Not reported  
Invalid: F  
Company No: 14214  
Company Name: Thorough Property Services LLC  
ReInspection Date: / /  
Option: ROCKVILLE, MD 20852  
Inspection Category: Full Risk Reduction Standard Dust Inspection  
Pass/Fail: P  
Inspector Number: 14212  
Inspector Name: Lee, Sr. Tab Duranda  
Property Number: 160401580596

Name: Not reported  
Address: 10201 GROSVENOR  
City,State,Zip: ROCKVILLE, MD 20852  
Facility ID: 160401578354  
Cert Number: 745354  
Unit ID: 306  
Inspection Date: 05/19/2016  
Limit Date: Not reported  
Invalid: Not reported  
Company No: 4014  
Company Name: Whitehall Associates, Inc.  
ReInspection Date: / /  
Option: ROCKVILLE, MD 20852  
Inspection Category: Full Risk Reduction Standard Dust Inspection  
Pass/Fail: P  
Inspector Number: 4573  
Inspector Name: Hanson Buford  
Property Number: 160401578354

Name: Not reported  
Address: 10201 GROSVENOR  
City,State,Zip: ROCKVILLE, MD 20852  
Facility ID: 160401581443  
Cert Number: 701644  
Unit ID: 1501  
Inspection Date: 05/05/2015  
Limit Date: Not reported  
Invalid: Not reported  
Company No: 4014  
Company Name: Whitehall Associates, Inc.  
ReInspection Date: / /  
Option: ROCKVILLE, MD 20852  
Inspection Category: Full Risk Reduction Standard Dust Inspection  
Pass/Fail: P  
Inspector Number: 4573  
Inspector Name: Hanson Buford  
Property Number: 160401581443

Name: Not reported



Map ID  
Direction  
Distance  
Elevation

MAP FINDINGS

Site

Database(s)

EDR ID Number  
EPA ID Number

(Continued)

S117719617

Address: 10201 GROSVENOR  
City,State,Zip: ROCKVILLE, MD 20852  
Facility ID: 160401580756  
Cert Number: 687393  
Unit ID: 1116  
Inspection Date: 04/15/2015  
Limit Date: Not reported  
Invalid: Not reported  
Company No: 14214  
Company Name: Thorough Property Services LLC  
ReInspection Date: / /  
Option: ROCKVILLE, MD 20852  
Inspection Category: Full Risk Reduction Standard Dust Inspection  
Pass/Fail: P  
Inspector Number: 14212  
Inspector Name: Lee, Sr. Tab Duranda  
Property Number: 160401580756

KS1857  
NE  
1/8-1/4  
0.181 mi.  
957 ft.

10201 GROSVENOR PLACE  
ROCKVILLE, MD 20852  
Site 91 of 114 in cluster KS

MD LEAD S121707586  
N/A

Actual:  
236 ft.  
Focus Map:  
9

MD LEAD:  
Name: Not reported  
Address: 10201 GROSVENOR PLACE  
City,State,Zip: ROCKVILLE, MD 20852  
Facility ID: 0401580676  
Cert Number: 737093  
Unit ID: 1108  
Inspection Date: 03/31/2016  
Limit Date: Not reported  
Invalid: Not reported  
Company No: 15390  
Company Name: #01 Lead Free Certifications  
ReInspection Date: / /  
Option: Full Lead Free  
Inspection Category: Lead Free  
Pass/Fail: P  
Inspector Number: 15391  
Inspector Name: Schunick Jory Landay  
Property Number: 0401580676

KS1858  
NE  
1/8-1/4  
0.181 mi.  
957 ft.

10201 GROSVENOR PLACE  
ROCKVILLE, MD 20852  
Site 92 of 114 in cluster KS

MD LEAD S121709828  
N/A

Actual:  
236 ft.  
Focus Map:  
9

MD LEAD:  
Name: Not reported  
Address: 10201 GROSVENOR PLACE  
City,State,Zip: ROCKVILLE, MD 20852  
Facility ID: 160401578547  
Cert Number: 657699

Map ID  
Direction  
Distance  
Elevation

MAP FINDINGS

Site

Database(s)

EDR ID Number  
EPA ID Number

(Continued)

S121709828

Unit ID: 325  
Inspection Date: 08/10/2015  
Limit Date: Not reported  
Invalid: Not reported  
Company No: 10815  
Company Name: H & D Environmental LLC  
ReInspection Date: / /  
Option: ROCKVILLE, MD 20852  
Inspection Category: Full Risk Reduction Standard Dust Inspection  
Pass/Fail: P  
Inspector Number: 10816  
Inspector Name: Howard Jewel A.  
Property Number: 160401578547

KS1859

NE

1/8-1/4

0.181 mi.

957 ft.

10201 GROSVENOR PLACE  
ROCKVILLE, MD 20852

Site 93 of 114 in cluster KS

MD LEAD

S121040899

N/A

Actual:  
236 ft.

Focus Map:  
9

MD LEAD:

Name: Not reported  
Address: 10201 GROSVENOR PLACE  
City,State,Zip: ROCKVILLE, MD 20852  
Facility ID: 160401581591  
Cert Number: 796979  
Unit ID: 1516  
Inspection Date: 03/10/2017  
Limit Date: Not reported  
Invalid: Not reported  
Company No: 14214  
Company Name: Thorough Property Services LLC  
ReInspection Date: / /  
Option: ROCKVILLE, MD 20852  
Inspection Category: Full Risk Reduction Standard Dust Inspection  
Pass/Fail: P  
Inspector Number: 14212  
Inspector Name: Lee, Sr. Tab Duranda  
Property Number: 160401581591

KS1860

NE

1/8-1/4

0.181 mi.

957 ft.

10201 GROSVENOR PLACE  
ROCKVILLE, MD 20850

Site 94 of 114 in cluster KS

MD LEAD

S121040892

N/A

Actual:  
236 ft.

Focus Map:  
9

MD LEAD:

Name: Not reported  
Address: 10201 GROSVENOR PLACE  
City,State,Zip: ROCKVILLE, MD 20850  
Facility ID: 160401580437  
Cert Number: 796988  
Unit ID: 1012  
Inspection Date: 03/22/2017  
Limit Date: Not reported  
Invalid: Not reported

Map ID  
Direction  
Distance  
Elevation

MAP FINDINGS

Site

Database(s)

EDR ID Number  
EPA ID Number

(Continued)

S121040892

Company No: 14214  
Company Name: Thorough Property Services LLC  
Reinspection Date: / /  
Option: ROCKVILLE, MD 20850  
Inspection Category: Full Risk Reduction Standard Dust Inspection  
Pass/Fail: P  
Inspector Number: 14212  
Inspector Name: Lee, Sr. Tab Duranda  
Property Number: 160401580437

KS1861  
NE  
1/8-1/4  
0.181 mi.  
957 ft.

10201 GROSVENOR PLACE  
ROCKVILLE, MD 20852  
Site 95 of 114 in cluster KS

MD LEAD S121040887  
N/A

Actual:  
236 ft.  
Focus Map:  
9

MD LEAD:  
Name: Not reported  
Address: 10201 GROSVENOR PLACE  
City,State,Zip: ROCKVILLE, MD 20852  
Facility ID: 160401579702  
Cert Number: 793078  
Unit ID: 725  
Inspection Date: 12/30/2016  
Limit Date: 12/30/2018  
Invalid: Not reported  
Company No: 15925  
Company Name: Alban Inspections, Inc.  
Reinspection Date: / /  
Option: Limited Lead Free, Must Reinspect Exterior Every Two Years  
Inspection Category: Lead Free  
Pass/Fail: P  
Inspector Number: 5051  
Inspector Name: Satterfield Quintin D  
Property Number: 160401579702

KS1862  
NE  
1/8-1/4  
0.181 mi.  
957 ft.

10201 GROSVENOR PLACE  
ROCKVILLE, MD 20852  
Site 96 of 114 in cluster KS

MD LEAD S122443529  
N/A

Actual:  
236 ft.  
Focus Map:  
9

MD LEAD:  
Name: Not reported  
Address: 10201 GROSVENOR PLACE  
City,State,Zip: ROCKVILLE, MD 20852  
Facility ID: 160401580335  
Cert Number: 806464  
Unit ID: 1003  
Inspection Date: 04/01/2018  
Limit Date: Not reported  
Invalid: Not reported  
Company No: 16381  
Company Name: Not reported  
Reinspection Date: Not reported  
Option: ROCKVILLE, MD 20852

Map ID  
Direction  
Distance  
Elevation

MAP FINDINGS

Site

Database(s)

EDR ID Number  
EPA ID Number

(Continued)

S122443529

Inspection Category: Full Risk Reduction Standard Dust Inspection  
Pass/Fail: P  
Inspector Number: 14212  
Inspector Name: Not reported  
Property Number: 160401580335

KS1863  
NE  
1/8-1/4  
0.181 mi.  
957 ft.

10201 GROSVENOR PLACE  
ROCKVILLE, MD 20852  
Site 97 of 114 in cluster KS

MD LEAD S121709855  
N/A

Actual:  
236 ft.

Focus Map:  
9

MD LEAD:  
Name: Not reported  
Address: 10201 GROSVENOR PLACE  
City,State,Zip: ROCKVILLE, MD 20852  
Facility ID: 160401580563  
Cert Number: 733354  
Unit ID: 1025  
Inspection Date: 02/18/2016  
Limit Date: Not reported  
Invalid: Not reported  
Company No: 15504  
Company Name: At Home Inspections, LLC  
ReInspection Date: / /  
Option: ROCKVILLE, MD 20852  
Inspection Category: Full Risk Reduction Standard Dust Inspection  
Pass/Fail: P  
Inspector Number: 15503  
Inspector Name: Lubner Michael Jay  
Property Number: 160401580563

KS1864  
NE  
1/8-1/4  
0.181 mi.  
957 ft.

10201 GROSVENOR PL  
ROCKVILLE, MD 20852  
Site 98 of 114 in cluster KS

MD LEAD S121707585  
N/A

Actual:  
236 ft.

Focus Map:  
9

MD LEAD:  
Name: Not reported  
Address: 10201 GROSVENOR PL  
City,State,Zip: ROCKVILLE, MD 20852  
Facility ID: 0401580370  
Cert Number: 330624  
Unit ID: 1006  
Inspection Date: 07/06/2006  
Limit Date: Not reported  
Invalid: F  
Company No: 4145  
Company Name: AmeriSpec Lead Services  
ReInspection Date: / /  
Option: Full Lead Free  
Inspection Category: Lead Free  
Pass/Fail: P  
Inspector Number: 7532  
Inspector Name: Franco Angel A

Map ID  
Direction  
Distance  
Elevation

MAP FINDINGS

Site

Database(s)

EDR ID Number  
EPA ID Number

(Continued)

S121707585

Property Number: 0401580370

KS1865  
NE  
1/8-1/4  
0.181 mi.  
957 ft.

10201 GROSVENOR PL  
ROCKVILLE, MD 20852

Site 99 of 114 in cluster KS

MD LEAD S121709741  
N/A

Actual:  
236 ft.

MD LEAD:

Focus Map:  
9

Name: Not reported  
Address: 10201 GROSVENOR PLACE  
City,State,Zip: ROCKVILLE, MD 20852  
Facility ID: 160401578148  
Cert Number: 847499  
Unit ID: 113  
Inspection Date: 11/19/2018  
Limit Date: Not reported  
Invalid: Not reported  
Company No: 4014  
Company Name: Not reported  
ReInspection Date: Not reported  
Option: ROCKVILLE, MD 20852  
Inspection Category: Full Risk Reduction Standard Dust Inspection  
Pass/Fail: P  
Inspector Number: 4573  
Inspector Name: Not reported  
Property Number: 160401578148

Name: Not reported  
Address: 10201 GROSVENOR PLACE  
City,State,Zip: ROCKVILLE, MD 20852  
Facility ID: 160401579507  
Cert Number: 822176  
Unit ID: 10201:705  
Inspection Date: 11/07/2018  
Limit Date: Not reported  
Invalid: Not reported  
Company No: 5503  
Company Name: Not reported  
ReInspection Date: Not reported  
Option: ROCKVILLE, MD 20852  
Inspection Category: Lead Free Dust Inspection  
Pass/Fail: P  
Inspector Number: 4615  
Inspector Name: Not reported  
Property Number: 160401579507

Name: Not reported  
Address: 10201 GROSVENOR PLACE  
City,State,Zip: ROCKVILLE, MD 20852  
Facility ID: 160401578718  
Cert Number: 850916  
Unit ID: 413  
Inspection Date: 11/06/2018  
Limit Date: Not reported  
Invalid: Not reported  
Company No: 16381  
Company Name: Not reported

Map ID  
Direction  
Distance  
Elevation

MAP FINDINGS

Site

Database(s)

EDR ID Number  
EPA ID Number

(Continued)

S121709741

ReInspection Date: Not reported  
Option: ROCKVILLE, MD 20852  
Inspection Category: Full Risk Reduction Standard Dust Inspection  
Pass/Fail: P  
Inspector Number: 14212  
Inspector Name: Not reported  
Property Number: 160401578718

Name: Not reported  
Address: 10201 GROSVENOR PLACE  
City,State,Zip: ROCKVILLE, MD 20852  
Facility ID: 160401578172  
Cert Number: 822180  
Unit ID: 10201:202  
Inspection Date: 11/29/2018  
Limit Date: Not reported  
Invalid: Not reported  
Company No: 5503  
Company Name: Not reported  
ReInspection Date: Not reported  
Option: ROCKVILLE, MD 20852  
Inspection Category: Lead Free Dust Inspection  
Pass/Fail: P  
Inspector Number: 4615  
Inspector Name: Not reported  
Property Number: 160401578172

Name: Not reported  
Address: 10201 GROSVENOR PL  
City,State,Zip: ROCKVILLE, MD 20852  
Facility ID: 1601580825  
Cert Number: 679864  
Unit ID: 1123  
Inspection Date: 12/20/2015  
Limit Date: Not reported  
Invalid: Not reported  
Company No: 14508  
Company Name: Top to Bottom Services LLC  
ReInspection Date: / /  
Option: ROCKVILLE, MD 20852  
Inspection Category: Full Risk Reduction Standard Dust Inspection  
Pass/Fail: P  
Inspector Number: 14507  
Inspector Name: Overholser John Rodger  
Property Number: 1601580825

KS1866  
NE  
1/8-1/4  
0.181 mi.  
957 ft.

10201 GROSVENOR PLACE  
ROCKVILLE, MD 20852  
Site 100 of 114 in cluster KS

MD LEAD S121709864  
N/A

Actual:  
236 ft.  
Focus Map:  
9

MD LEAD:  
Name: Not reported  
Address: 10201 GROSVENOR PLACE  
City,State,Zip: ROCKVILLE, MD 20852  
Facility ID: 160401581226  
Cert Number: 712373

Map ID  
Direction  
Distance  
Elevation

MAP FINDINGS

Site

Database(s)

EDR ID Number  
EPA ID Number

(Continued)

S121709864

Unit ID: 1407  
Inspection Date: 09/15/2015  
Limit Date: Not reported  
Invalid: Not reported  
Company No: 4583  
Company Name: Alban Home Inspection Services, Inc.  
ReInspection Date: / /  
Option: Full Lead Free  
Inspection Category: Lead Free  
Pass/Fail: P  
Inspector Number: 12973  
Inspector Name: Hambley Bradley Allen  
Property Number: 160401581226

KS1867

NE

1/8-1/4

0.181 mi.

957 ft.

10201 GROSVENOR PLACE  
ROCKVILLE, MD 20852

Site 101 of 114 in cluster KS

MD LEAD

S121709865

N/A

Actual:  
236 ft.

Focus Map:  
9

MD LEAD:

Name: Not reported  
Address: 10201 GROSVENOR PLACE  
City,State,Zip: ROCKVILLE, MD 20852  
Facility ID: 160401581443  
Cert Number: 602738  
Unit ID: 1501  
Inspection Date: 05/18/2012  
Limit Date: Not reported  
Invalid: F  
Company No: 4014  
Company Name: Whitehall Associates, Inc.  
ReInspection Date: / /  
Option: ROCKVILLE, MD 20852  
Inspection Category: Full Risk Reduction Standard Dust Inspection  
Pass/Fail: P  
Inspector Number: 4573  
Inspector Name: Hanson Buford  
Property Number: 160401581443

KS1868

NE

1/8-1/4

0.181 mi.

957 ft.

10201 GROSVENOR PLACE  
BETHESDA, MD 20852

Site 102 of 114 in cluster KS

MD LEAD

S121377558

N/A

Actual:  
236 ft.

Focus Map:  
9

MD LEAD:

Name: Not reported  
Address: 10201 GROSVENOR PLACE  
City,State,Zip: BETHESDA, MD 20852  
Facility ID: 040157968816  
Cert Number: 769758  
Unit ID: 723  
Inspection Date: 12/21/2017  
Limit Date: Not reported  
Invalid: Not reported

Map ID  
Direction  
Distance  
Elevation

MAP FINDINGS

Site

Database(s)

EDR ID Number  
EPA ID Number

(Continued)

S121377558

Company No: 10379  
Company Name: Enviro-Tech Services, Inc.  
ReInspection Date: / /  
Option: BETHESDA, MD 20852  
Inspection Category: Full Risk Reduction Standard Dust Inspection  
Pass/Fail: P  
Inspector Number: 8151  
Inspector Name: Adib-Samii Hassan A.  
Property Number: 040157968816

KS1869  
NE  
1/8-1/4  
0.181 mi.  
957 ft.

10201 GROSVENOR PLACE  
ROCKVILLE, MD 20852  
Site 103 of 114 in cluster KS

MD LEAD S121709872  
N/A

Actual:  
236 ft.  
Focus Map:  
9

MD LEAD:  
Name: Not reported  
Address: 10201 GROSVENOR PLACE  
City,State,Zip: ROCKVILLE, MD 20852  
Facility ID: 160401581842  
Cert Number: 753559  
Unit ID: 1616  
Inspection Date: 07/15/2016  
Limit Date: Not reported  
Invalid: Not reported  
Company No: 4014  
Company Name: Whitehall Associates, Inc.  
ReInspection Date: / /  
Option: ROCKVILLE, MD 20852  
Inspection Category: Full Risk Reduction Standard Dust Inspection  
Pass/Fail: P  
Inspector Number: 15434  
Inspector Name: Keeler Brian D.  
Property Number: 160401581842

KS1870  
NE  
1/8-1/4  
0.181 mi.  
957 ft.

10201 GROSVENOR PLACE  
NORTH BETHESDA, MD 20852  
Site 104 of 114 in cluster KS

MD LEAD S121709844  
N/A

Actual:  
236 ft.  
Focus Map:  
9

MD LEAD:  
Name: Not reported  
Address: 10201 GROSVENOR PLACE  
City,State,Zip: NORTH BETHESDA, MD 20852  
Facility ID: 160401580051  
Cert Number: 695201  
Unit ID: 903  
Inspection Date: 03/15/2016  
Limit Date: Not reported  
Invalid: Not reported  
Company No: 15410  
Company Name: Mid-Atlantic Environmental Inspections, LLC  
ReInspection Date: / /  
Option: NORTH BETHESDA, MD 20852



Map ID  
Direction  
Distance  
Elevation

MAP FINDINGS

Site

Database(s)

EDR ID Number  
EPA ID Number

(Continued)

S121709844

Inspection Category: Full Risk Reduction Standard Dust Inspection  
Pass/Fail: P  
Inspector Number: 12694  
Inspector Name: Ambrose D'Lena M.  
Property Number: 160401580051

KS1871  
NE  
1/8-1/4  
0.181 mi.  
957 ft.

10201 GROSVENOR PLACE  
ROCKVILLE, MD 20852  
Site 105 of 114 in cluster KS

MD LEAD S121707587  
N/A

Actual:  
236 ft.

Focus Map:  
9

MD LEAD:  
Name: Not reported  
Address: 10201 GROSVENOR PLACE  
City,State,Zip: ROCKVILLE, MD 20852  
Facility ID: 0401580858  
Cert Number: 737092  
Unit ID: 1126  
Inspection Date: 03/31/2016  
Limit Date: Not reported  
Invalid: Not reported  
Company No: 15390  
Company Name: #01 Lead Free Certifications  
ReInspection Date: / /  
Option: Full Lead Free  
Inspection Category: Lead Free  
Pass/Fail: P  
Inspector Number: 15391  
Inspector Name: Schunick Jory Landay  
Property Number: 0401580858

KS1872  
NE  
1/8-1/4  
0.181 mi.  
957 ft.

10201 GROSVENOR LANE  
BETHESDA, MD 20852  
Site 106 of 114 in cluster KS

MD LEAD S122443530  
N/A

Actual:  
236 ft.

Focus Map:  
9

MD LEAD:  
Name: Not reported  
Address: 10201 GROSVENOR LANE  
City,State,Zip: BETHESDA, MD 20852  
Facility ID: 160401580847  
Cert Number: 806461  
Unit ID: 1125  
Inspection Date: 03/27/2018  
Limit Date: Not reported  
Invalid: Not reported  
Company No: 16381  
Company Name: Not reported  
ReInspection Date: Not reported  
Option: BETHESDA, MD 20852  
Inspection Category: Full Risk Reduction Standard Dust Inspection  
Pass/Fail: P  
Inspector Number: 14212  
Inspector Name: Not reported

Map ID  
Direction  
Distance  
Elevation

MAP FINDINGS

Site

Database(s)

EDR ID Number  
EPA ID Number

(Continued)

S122443530

Property Number: 160401580847

KS1873  
NE  
1/8-1/4  
0.181 mi.  
957 ft.

10201 GROSVENOR PLACE  
ROCKVILLE, MD 20852

Site 107 of 114 in cluster KS

MD LEAD S121040903  
N/A

Actual:  
236 ft.

MD LEAD:

Focus Map:  
9

Name: Not reported  
Address: 10201 GROSVENOR PLACE  
City,State,Zip: ROCKVILLE, MD 20852  
Facility ID: 160401581820  
Cert Number: 816749  
Unit ID: 10201:1614  
Inspection Date: 03/10/2018  
Limit Date: Not reported  
Invalid: Not reported  
Company No: 5503  
Company Name: Not reported  
ReInspection Date: Not reported  
Option: ROCKVILLE, MD 20852  
Inspection Category: Full Risk Reduction Standard Dust Inspection  
Pass/Fail: P  
Inspector Number: 4615  
Inspector Name: Not reported  
Property Number: 160401581820

Name: Not reported  
Address: 10201 GROSVENOR PLACE  
City,State,Zip: ROCKVILLE, MD 20852  
Facility ID: 160401581820  
Cert Number: 786902  
Unit ID: CONDO 1614  
Inspection Date: 10/10/2016  
Limit Date: Not reported  
Invalid: Not reported  
Company No: 11267  
Company Name: Rajesh R. Dave  
ReInspection Date: / /  
Option: ROCKVILLE, MD 20852  
Inspection Category: Full Risk Reduction Standard Dust Inspection  
Pass/Fail: P  
Inspector Number: 11268  
Inspector Name: Dave Rajesh R. R  
Property Number: 160401581820

Map ID  
Direction  
Distance  
Elevation

MAP FINDINGS

Site

Database(s)

EDR ID Number  
EPA ID Number

**KS1874**  
**NE** 10201 GROSVENOR PLACE  
**1/8-1/4** ROCKVILLE, MD 20852  
**0.181 mi.**  
**957 ft.** Site 108 of 114 in cluster KS

**MD LEAD** S121709860  
N/A

**Actual:** MD LEAD:  
**236 ft.** Name: Not reported  
**Focus Map:** Address: 10201 GROSVENOR PLACE  
**9** City,State,Zip: ROCKVILLE, MD 20852  
Facility ID: 160401580940  
Cert Number: 742752  
Unit ID: 1207  
Inspection Date: 08/26/2016  
Limit Date: Not reported  
Invalid: Not reported  
Company No: 5503  
Company Name: INTECH Solutions, Inc.  
ReInspection Date: / /  
Option: Full Lead Free  
Inspection Category: Lead Free  
Pass/Fail: P  
Inspector Number: 4615  
Inspector Name: Lowe Phillip A  
Property Number: 160401580940

**KS1875**  
**NE** 10201 GROSVENOR PLACE  
**1/8-1/4** NORTH BETHESDA, MD 20852  
**0.181 mi.**  
**957 ft.** Site 109 of 114 in cluster KS

**MD LEAD** S126014945  
N/A

**Actual:** MD LEAD:  
**236 ft.** Name: Not reported  
**Focus Map:** Address: 10201 GROSVENOR PLACE  
**9** City,State,Zip: NORTH BETHESDA, MD 20852  
Facility ID: 160401578423  
Cert Number: 872702  
Unit ID: 313  
Inspection Date: 07/05/2019  
Limit Date: 1899-12-30 00:00:00  
Invalid: Not reported  
Company No: 13773  
Company Name: Not reported  
ReInspection Date: Not reported  
Option: NORTH BETHESDA, MD 20852  
Inspection Category: Full Risk Reduction Standard Dust Inspection  
Pass/Fail: P  
Inspector Number: 13775  
Inspector Name: Not reported  
Property Number: 160401578423

Map ID  
Direction  
Distance  
Elevation

MAP FINDINGS

Site

Database(s)

EDR ID Number  
EPA ID Number

**KS1876**  
**NE** 10201 GROSVENOR PLACE  
**1/8-1/4** ROCKVILLE, MD 20852  
**0.181 mi.**  
**957 ft.** Site 110 of 114 in cluster KS

**MD LEAD** S121709839  
N/A

**Actual:** MD LEAD:  
**236 ft.** Name: Not reported  
**Focus Map:** Address: 10201 GROSVENOR PLACE  
**9** City,State,Zip: ROCKVILLE, MD 20852  
Facility ID: 160401579427  
Cert Number: 734514  
Unit ID: 626  
Inspection Date: 04/05/2016  
Limit Date: Not reported  
Invalid: Not reported  
Company No: 4014  
Company Name: Whitehall Associates, Inc.  
ReInspection Date: / /  
Option: ROCKVILLE, MD 20852  
Inspection Category: Full Risk Reduction Standard Dust Inspection  
Pass/Fail: P  
Inspector Number: 15434  
Inspector Name: Keeler Brian D.  
Property Number: 160401579427

**KS1877**  
**NE** 10201 GROSVENOR PL  
**1/8-1/4** ROCKVILLE, MD 20852  
**0.181 mi.**  
**957 ft.** Site 111 of 114 in cluster KS

**MD LEAD** S121709858  
N/A

**Actual:** MD LEAD:  
**236 ft.** Name: Not reported  
**Focus Map:** Address: 10201 GROSVENOR PL  
**9** City,State,Zip: ROCKVILLE, MD 20852  
Facility ID: 160401580871  
Cert Number: 695358  
Unit ID: 1128  
Inspection Date: 05/01/2015  
Limit Date: Not reported  
Invalid: Not reported  
Company No: 8817  
Company Name: Air, Land and Water Engineering, Inc.  
ReInspection Date: / /  
Option: ROCKVILLE, MD 20852  
Inspection Category: Full Risk Reduction Standard Dust Inspection  
Pass/Fail: P  
Inspector Number: 13439  
Inspector Name: Falzoi Derek Joseph  
Property Number: 160401580871

Map ID  
Direction  
Distance  
Elevation

MAP FINDINGS

Site

Database(s)

EDR ID Number  
EPA ID Number

**KS1878**  
**NE** 10201 GROSVENOR PLACE  
**1/8-1/4** ROCKVILLE, MD 20852  
**0.181 mi.**  
**957 ft.** Site 112 of 114 in cluster KS

**MD LEAD** S121709830  
N/A

**Actual:** 236 ft. MD LEAD:  
**Focus Map:** 9  
Name: Not reported  
Address: 10201 GROSVENOR PLACE  
City,State,Zip: ROCKVILLE, MD 20852  
Facility ID: 160401578822  
Cert Number: 737431  
Unit ID: 424  
Inspection Date: 03/17/2016  
Limit Date: Not reported  
Invalid: Not reported  
Company No: 4014  
Company Name: Whitehall Associates, Inc.  
ReInspection Date: / /  
Option: ROCKVILLE, MD 20852  
Inspection Category: Full Risk Reduction Standard Dust Inspection  
Pass/Fail: P  
Inspector Number: 15434  
Inspector Name: Keeler Brian D.  
Property Number: 160401578822  
  
Name: Not reported  
Address: 10201 GROSVENOR PLACE  
City,State,Zip: ROCKVILLE, MD 20852  
Facility ID: 160401578822  
Cert Number: 753611  
Unit ID: 424  
Inspection Date: 08/10/2016  
Limit Date: Not reported  
Invalid: Not reported  
Company No: 4014  
Company Name: Whitehall Associates, Inc.  
ReInspection Date: / /  
Option: ROCKVILLE, MD 20852  
Inspection Category: Full Risk Reduction Standard Dust Inspection  
Pass/Fail: P  
Inspector Number: 4573  
Inspector Name: Hanson Buford  
Property Number: 160401578822

**KS1879** GROSVENOR PARK CONDO  
**NE** 10201 GROSVENOR PL.  
**1/8-1/4** ROCKVILLE, MD 20852  
**0.181 mi.**  
**957 ft.** Site 113 of 114 in cluster KS

**US AIRS** 1007822551  
**FINDS** N/A  
**ECHO**

**Actual:** 236 ft. US AIRS MINOR:  
**Focus Map:** 9  
Envid: 1007822551  
Region Code: 03  
Programmatic ID: AIR MD0000002403100092  
Facility Registry ID: 110019852426  
D and B Number: Not reported  
Primary SIC Code: 6513  
NAICS Code: 531110  
Default Air Classification Code: MIN

Map ID  
Direction  
Distance  
Elevation

MAP FINDINGS

Site

Database(s)

EDR ID Number  
EPA ID Number

**GROSVENOR PARK CONDO (Continued)**

**1007822551**

Facility Type of Ownership Code: POF  
Air CMS Category Code: Not reported  
HPV Status: Not reported

**FINDS:**

Registry ID: 110019852426

Click Here:

**Environmental Interest/Information System:**

AFS (Aerometric Information Retrieval System (AIRS) Facility Subsystem) replaces the former Compliance Data System (CDS), the National Emission Data System (NEDS), and the Storage and Retrieval of Aerometric Data (SAROAD). AFS is the national repository for information concerning airborne pollution in the United States. AFS is used to track emissions and compliance data from industrial plants. AFS data are utilized by states to prepare State Implementation Plans to comply with regulatory programs and by EPA as an input for the estimation of total national emissions. AFS is undergoing a major redesign to support facility operating permits required under Title V of the Clean Air Act.  
MD-PEMIS (Maryland - Permanent (Air) Emission) database houses data related to Air Emissions. Also known to the EPA as National Emissions Inventory (NEI).  
AIR MINOR

Click this hyperlink while viewing on your computer to access additional FINDS: detail in the EDR Site Report.

**ECHO:**

Envid: 1007822551  
Registry ID: 110019852426  
DFR URL: <http://echo.epa.gov/detailed-facility-report?fid=110019852426>  
Name: GROSVENOR PARK CONDO  
Address: 10201 GROSVENOR PL.  
City,State,Zip: ROCKVILLE, MD 20852

**KS1880**

**NE**

**1/8-1/4**

**0.181 mi.**

**957 ft.**

**10201 GROSVENOR PLACE  
N BETHESDA, MD 20852**

**Site 114 of 114 in cluster KS**

**MD LEAD S121709856**

**N/A**

**Actual:  
236 ft.**

**Focus Map:  
9**

**MD LEAD:**

Name: Not reported  
Address: 10201 GROSVENOR PLACE  
City,State,Zip: N BETHESDA, MD 20852  
Facility ID: 160401580734  
Cert Number: 712352  
Unit ID: 1114  
Inspection Date: 08/24/2015  
Limit Date: 08/24/2017  
Invalid: Not reported  
Company No: 4583  
Company Name: Alban Home Inspection Services, Inc.  
Reinspection Date: / /  
Option: Limited Lead Free, Must Reinspect Exterior Every Two Years  
Inspection Category: Lead Free

Map ID  
Direction  
Distance  
Elevation

MAP FINDINGS

Site

Database(s)

EDR ID Number  
EPA ID Number

(Continued)

S121709856

Pass/Fail: P  
Inspector Number: 12973  
Inspector Name: Hambley Bradley Allen  
Property Number: 160401580734

1881  
East  
1/8-1/4  
0.181 mi.  
958 ft.

5 MANNAKEE ST  
ROCKVILLE, MD 00000

MD LEAD S107227353  
N/A

Actual:  
428 ft.  
Focus Map:  
4

MD LEAD:

Name: Not reported  
Address: 5 MANNAKEE ST  
City,State,Zip: ROCKVILLE, MD 20850  
Facility ID: 160400232980  
Cert Number: 756588  
Unit ID: 1  
Inspection Date: 07/11/2016  
Limit Date: Not reported  
Invalid: Not reported  
Company No: 4583  
Company Name: Alban Home Inspection Services, Inc.  
ReInspection Date: / /  
Option: ROCKVILLE, MD 20850  
Inspection Category: Full Risk Reduction Standard Dust Inspection  
Pass/Fail: P  
Inspector Number: 13959  
Inspector Name: Day Joshua Scott  
Property Number: 160400232980

Name: Not reported  
Address: 5 MANNAKEE ST  
City,State,Zip: ROCKVILLE, MD 20850  
Facility ID: 160400232980  
Cert Number: 639907  
Unit ID: 1  
Inspection Date: 08/22/2013  
Limit Date: Not reported  
Invalid: F  
Company No: 4583  
Company Name: Alban Home Inspection Services, Inc.  
ReInspection Date: / /  
Option: ROCKVILLE, MD 20850  
Inspection Category: Full Risk Reduction Standard Dust Inspection  
Pass/Fail: P  
Inspector Number: 5051  
Inspector Name: Satterfield Quintin D  
Property Number: 160400232980

Name: Not reported  
Address: 5 MANNAKEE ST  
City,State,Zip: ROCKVILLE, MD 00000  
Facility ID: 160400232980  
Cert Number: 244826  
Unit ID: 1  
Inspection Date: 10/21/2003  
Limit Date: Not reported

Map ID  
Direction  
Distance  
Elevation

MAP FINDINGS

Site

Database(s)

EDR ID Number  
EPA ID Number

(Continued)

S107227353

Invalid: F  
Company No: 4583  
Company Name: Alban Home Inspection Services, Inc.  
ReInspection Date: / /  
Option: ROCKVILLE, MD 00000  
Inspection Category: Full Risk Reduction Standard Dust Inspection  
Pass/Fail: P  
Inspector Number: 5051  
Inspector Name: Satterfield Quintin D  
Property Number: 160400232980

Name: Not reported  
Address: 5 MANNAKEE ST  
City,State,Zip: ROCKVILLE, MD 20850  
Facility ID: 161400232980  
Cert Number: 675836  
Unit ID: 2  
Inspection Date: 09/18/2014  
Limit Date: Not reported  
Invalid: F  
Company No: 4583  
Company Name: Alban Home Inspection Services, Inc.  
ReInspection Date: / /  
Option: ROCKVILLE, MD 20850  
Inspection Category: Full Risk Reduction Standard Dust Inspection  
Pass/Fail: P  
Inspector Number: 12973  
Inspector Name: Hambley Bradley Allen  
Property Number: 161400232980

Name: Not reported  
Address: 5 MANNAKEE ST  
City,State,Zip: ROCKVILLE, MD 00000  
Facility ID: 0400232980  
Cert Number: 277547  
Unit ID: 2  
Inspection Date: 04/15/2005  
Limit Date: Not reported  
Invalid: F  
Company No: 4583  
Company Name: Alban Home Inspection Services, Inc.  
ReInspection Date: / /  
Option: ROCKVILLE, MD 00000  
Inspection Category: Full Risk Reduction Standard Dust Inspection  
Pass/Fail: P  
Inspector Number: 5051  
Inspector Name: Satterfield Quintin D  
Property Number: 0400232980

Name: Not reported  
Address: 5 MANNAKEE ST  
City,State,Zip: ROCKVILLE, MD 00000  
Facility ID: 0400232980  
Cert Number: 485374  
Unit ID: 2  
Inspection Date: 03/03/2010  
Limit Date: Not reported



Map ID  
Direction  
Distance  
Elevation

MAP FINDINGS

Site

Database(s)

EDR ID Number  
EPA ID Number

(Continued)

S107227353

Invalid: F  
Company No: 4583  
Company Name: Alban Home Inspection Services, Inc.  
ReInspection Date: / /  
Option: ROCKVILLE, MD 00000  
Inspection Category: Full Risk Reduction Standard Dust Inspection  
Pass/Fail: F  
Inspector Number: 12248  
Inspector Name: Miller, Jr. Reginald C. C  
Property Number: 0400232980

Name: Not reported  
Address: 5 MANNAKEE ST  
City,State,Zip: ROCKVILLE, MD 00000  
Facility ID: 0400232980  
Cert Number: 485375  
Unit ID: 1  
Inspection Date: 03/03/2010  
Limit Date: Not reported  
Invalid: F  
Company No: 4583  
Company Name: Alban Home Inspection Services, Inc.  
ReInspection Date: / /  
Option: ROCKVILLE, MD 00000  
Inspection Category: Full Risk Reduction Standard Dust Inspection  
Pass/Fail: P  
Inspector Number: 12248  
Inspector Name: Miller, Jr. Reginald C. C  
Property Number: 0400232980

KT1882 OAKWOOD APTS  
SSW 9890 WASHINGTONIAN BLVD  
1/8-1/4 GAITHERSBURG, MD 20878  
0.182 mi.  
959 ft. Site 1 of 2 in cluster KT

MD OCPCASES S104638775  
MD HIST UST N/A

Actual: 463 ft.  
Focus Map: 1  
OCPCASES:  
Name: OAKWOOD APTS  
Address: 9890 WASHINGTONIAN BLVD  
City,State,Zip: GAITHERSBURG, MD 20878  
Facility ID: 98-0064MO2  
Facility Status/Code: CLOSED/Tank Closure - Motor/Lube Oil  
Date Open: 07/14/1997  
Date Closed: 06/10/2003  
Release: NO  
Cleanup: NO  
Registration Number: 4023

Historical UST:  
Facility ID: 6008865  
Tank ID: 001  
Age: 8  
Capacity: 550  
Tank Status: Currently in use  
Product: Diesel

Map ID  
Direction  
Distance  
Elevation

MAP FINDINGS

Site

Database(s)

EDR ID Number  
EPA ID Number

**KT1883**  
**SSW**  
**1/8-1/4**  
**0.182 mi.**  
**959 ft.**  
**OAKWOOD APARTMENTS**  
**9890 WASHINGTONIAN BOULEVARD**  
**GAITHERSBURG, MD 20878**  
**Site 2 of 2 in cluster KT**

**MD UST**  
**MD Financial Assurance**  
**U003735834**  
**N/A**

**Actual:**  
**463 ft.**

**Focus Map:**  
**1**

**UST:**

Facility Id: 4023  
Oper Name: Monie Jensen  
Form Name: Terry Osborne  
Form Title: Maintenance Manager  
Form Date: 01/28/1998  
Owner Id: 2607

**Owner:**

Owner Name: R & B Realty Group  
Owner Address: 2222 Corinth Avenue  
Owner City: Los Angeles  
Owner State: CA  
Owner Zip: 90064  
Owner Phone: (301) 444-2521  
Owner Contact: Monie Jensen

**Tanks:**

Tank ID: 1  
**Tank Status: Permanently Out of Use**  
Tank Capacity: 550  
Substance Description: Diesel  
Tank Compartment: False  
Compartment Compartment: A  
Date Installed: 05/01/1989  
Tank Material Desc: Cathodically Protected Steel (Coating w/CP - Galvanic)  
Pipe Material Desc: Bare or Galvanized Steel

**MD Financial Assurance 2:**

Name: OAKWOOD APARTMENTS  
Address: 9890 WASHINGTONIAN BOULEVARD  
City,State,Zip: GAITHERSBURG, MD 20878  
Region: 2  
Facility ID: 4023  
Self Insured: False  
Insurance: False  
Risk Retention Group: False  
Guarantee: False  
Surety Bonds: False  
Letter of Credit: False  
State Fund: False  
Other Finance: False  
Finacnce Comments: Not reported  
FR Not Listed: False

Map ID  
Direction  
Distance  
Elevation

MAP FINDINGS

Site

Database(s)

EDR ID Number  
EPA ID Number

**KU1884**  
**SSE**      **4503 TRAYMORE ST**  
**1/8-1/4**    **BETHESDA, MD 20814**  
**0.182 mi.**  
**959 ft.**    **Site 1 of 2 in cluster KU**

**MD LEAD**    **S118848334**  
                  **N/A**

**Actual:**      MD LEAD:  
**222 ft.**      Name:                      Not reported  
**Focus Map:**    Address:                      4503 TRAYMORE ST  
**12**              City,State,Zip:              BETHESDA, MD 20814  
                  Facility ID:                1600628660  
                  Cert Number:               698491  
                  Unit ID:                    SFP  
                  Inspection Date:        12/21/2015  
                  Limit Date:               Not reported  
                  Invalid:                   Not reported  
                  Company No:            13773  
                  Company Name:       #1 Affordable Lead Pros LLC  
                  ReInspection Date:   / /  
                  Option:                BETHESDA, MD 20814  
                  Inspection Category: Full Risk Reduction Standard Dust Inspection  
                  Pass/Fail:            P  
                  Inspector Number:    13775  
                  Inspector Name:      Rogers Jonathon K.  
                  Property Number:   1600628660

**KN1885**    **BURTON KARPAY**  
**South**      **12116 GREENLEAF AVE**  
**1/8-1/4**    **ROCKVILLE, MD 20854**  
**0.182 mi.**  
**962 ft.**    **Site 2 of 3 in cluster KN**

**MD OCPCASES**    **S104593632**  
                          **N/A**

**Actual:**      OCPCASES:  
**335 ft.**      Name:                      BURTON KARPAY  
**Focus Map:**    Address:                      12116 GREENLEAF AVE  
**5**              City,State,Zip:              ROCKVILLE, MD 20854  
                  Facility ID:                98-1068MO1  
                  Facility Status/Code:    CLOSED/B-9  
                  Date Open:               11/19/1997  
                  Date Closed:            11/19/1997  
                  Release:                   NO  
                  Cleanup:                Not reported  
                  Registration Number:   Not reported

**KC1886**  
**SSE**      **5601 WYNGATE DR**  
**1/8-1/4**    **BETHESDA, MD 20817**  
**0.182 mi.**  
**962 ft.**    **Site 2 of 2 in cluster KC**

**MD LEAD**    **S107241027**  
                  **N/A**

**Actual:**      MD LEAD:  
**338 ft.**      Name:                      Not reported  
**Focus Map:**    Address:                      5601 WYNGATE DRIVE  
**8**              City,State,Zip:              BETHESDA, MD 20815  
                  Facility ID:                160700576840  
                  Cert Number:               153731  
                  Unit ID:                    SINGLE  
                  Inspection Date:        11/30/2001

Map ID  
Direction  
Distance  
Elevation

MAP FINDINGS

Site

Database(s)

EDR ID Number  
EPA ID Number

(Continued)

S107241027

Limit Date: Not reported  
Invalid: F  
Company No: 4459  
Company Name: Arc Environmental, Inc.  
ReInspection Date: / /  
Option: BETHESDA, MD 20815  
Inspection Category: Full Risk Reduction Standard Dust Inspection  
Pass/Fail: P  
Inspector Number: 4458  
Inspector Name: Cavaliere R. Shannon  
Property Number: 160700576840

Name: Not reported  
Address: 5601 WYNGATE DRIVE  
City,State,Zip: BETHESDA, MD 20817  
Facility ID: 160700576840  
Cert Number: 153923  
Unit ID: SINGLE  
Inspection Date: 09/12/2001  
Limit Date: Not reported  
Invalid: F  
Company No: 4459  
Company Name: Arc Environmental, Inc.  
ReInspection Date: / /  
Option: Full Lead Free  
Inspection Category: Lead Free Dust Inspection  
Pass/Fail: F  
Inspector Number: 4494  
Inspector Name: Owens Blaine D  
Property Number: 160700576840

Name: Not reported  
Address: 5601 WYNGATE DRIVE  
City,State,Zip: BETHESDA, MD 20817  
Facility ID: 160700576840  
Cert Number: 252596  
Unit ID: Not reported  
Inspection Date: 06/17/2004  
Limit Date: Not reported  
Invalid: F  
Company No: 4145  
Company Name: AmeriSpec Lead Services  
ReInspection Date: / /  
Option: BETHESDA, MD 20817  
Inspection Category: Full Risk Reduction Standard Dust Inspection  
Pass/Fail: P  
Inspector Number: 6018  
Inspector Name: Not reported  
Property Number: 160700576840

Name: Not reported  
Address: 5601 WYNGATE DRIVE  
City,State,Zip: BETHESDA, MD 00000  
Facility ID: 160700576840  
Cert Number: 429217  
Unit ID: Not reported  
Inspection Date: 05/29/2008

Map ID  
Direction  
Distance  
Elevation

MAP FINDINGS

Site

Database(s)

EDR ID Number  
EPA ID Number

(Continued)

S107241027

Limit Date: Not reported  
Invalid: F  
Company No: 4583  
Company Name: Alban Home Inspection Services, Inc.  
ReInspection Date: / /  
Option: BETHESDA, MD 00000  
Inspection Category: Full Risk Reduction Standard Dust Inspection  
Pass/Fail: P  
Inspector Number: 5051  
Inspector Name: Satterfield Quintin D  
Property Number: 160700576840

Name: Not reported  
Address: 5601 WYNGATE DR  
City,State,Zip: BETHESDA, MD 20817  
Facility ID: 0700576840  
Cert Number: 330769  
Unit ID: SINGLE  
Inspection Date: 06/15/2006  
Limit Date: Not reported  
Invalid: F  
Company No: 4145  
Company Name: AmeriSpec Lead Services  
ReInspection Date: / /  
Option: BETHESDA, MD 20817  
Inspection Category: Full Risk Reduction Standard Dust Inspection  
Pass/Fail: P  
Inspector Number: 8426  
Inspector Name: Francis John H  
Property Number: 0700576840

Name: Not reported  
Address: 5601 WYNGATE DRIVE  
City,State,Zip: BETHESDA, MD 20817  
Facility ID: 160700576840  
Cert Number: 129830  
Unit ID: SINGLE  
Inspection Date: 06/17/2002  
Limit Date: Not reported  
Invalid: F  
Company No: 4145  
Company Name: AmeriSpec Lead Services  
ReInspection Date: / /  
Option: BETHESDA, MD 20817  
Inspection Category: Full Risk Reduction Standard Dust Inspection  
Pass/Fail: P  
Inspector Number: 5034  
Inspector Name: Price Larry F  
Property Number: 160700576840

Name: Not reported  
Address: 5601 WYNGATE DRIVE  
City,State,Zip: BETHESDA, MD 20817  
Facility ID: 0700576840  
Cert Number: 457131  
Unit ID: Not reported  
Inspection Date: 10/07/2009

Map ID  
Direction  
Distance  
Elevation

MAP FINDINGS

Site

Database(s)

EDR ID Number  
EPA ID Number

(Continued)

S107241027

Limit Date: Not reported  
Invalid: F  
Company No: 11471  
Company Name: Boston Environmental Inc.  
ReInspection Date: / /  
Option: BETHESDA, MD 20817  
Inspection Category: Full Risk Reduction Standard Dust Inspection  
Pass/Fail: P  
Inspector Number: 11473  
Inspector Name: Cooper Henry J.  
Property Number: 0700576840

Name: Not reported  
Address: 5601 WYNGATE DRIVE  
City,State,Zip: BETHESDA, MD 20817  
Facility ID: 160700576840  
Cert Number: 252873  
Unit ID: Not reported  
Inspection Date: 02/11/2004  
Limit Date: Not reported  
Invalid: F  
Company No: 4145  
Company Name: AmeriSpec Lead Services  
ReInspection Date: / /  
Option: BETHESDA, MD 20817  
Inspection Category: Full Risk Reduction Standard Dust Inspection  
Pass/Fail: P  
Inspector Number: 6081  
Inspector Name: Froelich James B  
Property Number: 160700576840

KV1887  
SSE  
1/8-1/4  
0.182 mi.  
963 ft.

5415 LINDEN COURT  
BETHESDA, MD 20814  
Site 1 of 2 in cluster KV

MD LEAD S118848772  
N/A

Actual:  
337 ft.  
Focus Map:  
8

MD LEAD:  
Name: Not reported  
Address: 5415 LINDEN COURT  
City,State,Zip: BETHESDA, MD 20814  
Facility ID: 160700553677  
Cert Number: 731109  
Unit ID: SFP  
Inspection Date: 01/28/2016  
Limit Date: Not reported  
Invalid: Not reported  
Company No: 13773  
Company Name: #1 Affordable Lead Pros LLC  
ReInspection Date: / /  
Option: BETHESDA, MD 20814  
Inspection Category: Full Risk Reduction Standard Dust Inspection  
Pass/Fail: P  
Inspector Number: 13775  
Inspector Name: Rogers Jonathon K.  
Property Number: 160700553677

Map ID  
Direction  
Distance  
Elevation

MAP FINDINGS

Site

Database(s)

EDR ID Number  
EPA ID Number

**1888**  
**NNE**  
**1/8-1/4**  
**0.183 mi.**  
**964 ft.**

**TUCKERMAN STATION HOA**  
**10700 BREWER HOUSE ROAD**  
**NORTH BETHESDA, MD 20852**

**FINDS** **1007827844**  
**N/A**

**Actual:**  
**282 ft.**

**FINDS:**  
Registry ID: 110019906280

**Focus Map:**  
**8**

Click Here:

Environmental Interest/Information System:

MD-EPSC (Maryland - Environmental Permit Service Center) promotes multi-media pollution prevention and provides permit assistance to business and industries. An online permit guide is available and lists all permits, licenses and approvals that are issued by MDE.

Click this hyperlink while viewing on your computer to access additional FINDS: detail in the EDR Site Report.

**KF1889**  
**SSW**  
**1/8-1/4**  
**0.183 mi.**  
**966 ft.**

**WASHINGTON CENTER**  
**9811 WASHINGTON BOULEVARD**  
**GAITHERSBURG, MD 20878**

**FINDS** **1010027429**  
**ECHO** **N/A**

**Site 6 of 6 in cluster KF**

**Actual:**  
**448 ft.**

**FINDS:**  
Registry ID: 110028116713

**Focus Map:**  
**1**

Click Here:

Environmental Interest/Information System:

US National Pollutant Discharge Elimination System (NPDES) module of the Compliance Information System (ICIS) tracks surface water permits issued under the Clean Water Act. Under NPDES, all facilities that discharge pollutants from any point source into waters of the United States are required to obtain a permit. The permit will likely contain limits on what can be discharged, impose monitoring and reporting requirements, and include other provisions to ensure that the discharge does not adversely affect water quality.

Click this hyperlink while viewing on your computer to access additional FINDS: detail in the EDR Site Report.

ECHO:

Envid: 1010027429  
Registry ID: 110028116713  
DFR URL: <http://echo.epa.gov/detailed-facility-report?fid=110028116713>  
Name: WASHINGTON CENTER  
Address: 9811 WASHINGTON BOULEVARD  
City,State,Zip: GAITHERSBURG, MD 20878

Map ID  
Direction  
Distance  
Elevation

MAP FINDINGS

Site

Database(s)

EDR ID Number  
EPA ID Number

**1890**  
**NNE**  
**1/8-1/4**  
**0.183 mi.**  
**967 ft.**

**SHIRLEY AUGUSTINE RESIDENCE**  
**419 GREEN PASTURE DR**  
**ROCKVILLE, MD 20852**

**MD OCPCASES** **S123657767**  
**N/A**

**Actual:**  
**362 ft.**

**Focus Map:**  
**6**

OCPCASES:

Name: SHIRLEY AUGUSTINE RESIDENCE  
Address: 419 GREEN PASTURE DR  
City,State,Zip: ROCKVILLE, MD 20852  
Facility ID: 19-0392MO  
Facility Status/Code: CLOSED/Tank Closure - Residential Heating Oil  
Date Open: 01/08/2019  
Date Closed: 05/22/2019  
Release: YES  
Cleanup: YES  
Registration Number: Not reported

**JV1891**  
**NNE**  
**1/8-1/4**  
**0.184 mi.**  
**971 ft.**

**10313 MONTROSE AVE**  
**BETHESDA, MD 20814**  
**Site 8 of 11 in cluster JV**

**MD LEAD** **S118384631**  
**N/A**

**Actual:**  
**235 ft.**

**Focus Map:**  
**9**

MD LEAD:

Name: Not reported  
Address: 10313 MONTROSE AVE  
City,State,Zip: BETHESDA, MD 20814  
Facility ID: 160402075858  
Cert Number: 723193  
Unit ID: 102  
Inspection Date: 08/13/2015  
Limit Date: Not reported  
Invalid: Not reported  
Company No: 7725  
Company Name: Professional Environmental Services  
Reinspection Date: / /  
Option: BETHESDA, MD 20814  
Inspection Category: Full Risk Reduction Standard Dust Inspection  
Pass/Fail: P  
Inspector Number: 3485  
Inspector Name: Smiler Hal  
Property Number: 160402075858

**KW1892**  
**SSE**  
**1/8-1/4**  
**0.185 mi.**  
**976 ft.**

**5002 ALTAVISTA RD**  
**BETHESDA, WV 20814**  
**Site 1 of 3 in cluster KW**

**WV NPDES** **S118812787**  
**N/A**

**Actual:**  
**230 ft.**

**Focus Map:**  
**9**

NPDES:

Name: Not reported  
Address: 5002 ALTAVISTA RD  
City,State,Zip: BETHESDA, WV 20814  
Permit ID: 051097  
Phone: Not reported  
Disturbed Acres: Not reported  
Number of Customers: Not reported



Map ID  
Direction  
Distance  
Elevation

MAP FINDINGS

Site

Database(s)

EDR ID Number  
EPA ID Number

(Continued)

S118812787

Individual General SW: STANK  
Latitude: Not reported  
Longitude: Not reported

**KW1893**  
**SSE**  
**1/8-1/4**  
**0.185 mi.**  
**976 ft.**  
**5002 ALTA VISTA ROAD**  
**BETHESDA, MD 20814**  
**Site 2 of 3 in cluster KW**

**MD LEAD** **S121041406**  
**N/A**

**Actual:** MD LEAD:  
**230 ft.** Name: Not reported  
**Focus Map:** Address: 5002 ALTA VISTA ROAD  
**9** City,State,Zip: BETHESDA, MD 20814  
Facility ID: 160700643530  
Cert Number: 792437  
Unit ID: SFP  
Inspection Date: 02/04/2017  
Limit Date: Not reported  
Invalid: Not reported  
Company No: 16276  
Company Name: Green Environmental, LLC  
Reinspection Date: / /  
Option: Full Lead Free  
Inspection Category: Lead Free  
Pass/Fail: P  
Inspector Number: 12868  
Inspector Name: Barkley Rodney Bryan  
Property Number: 160700643530

**KW1894**  
**SSE**  
**1/8-1/4**  
**0.185 mi.**  
**976 ft.**  
**5002 ALTA VISTA RD**  
**BETHESDA, WV 20814**  
**Site 3 of 3 in cluster KW**

**WV NPDES** **S118810504**  
**N/A**

**Actual:** NPDES:  
**230 ft.** Name: Not reported  
**Focus Map:** Address: 5002 ALTA VISTA RD  
**9** City,State,Zip: BETHESDA, WV 20814  
Permit ID: 048820  
Phone: Not reported  
Disturbed Acres: Not reported  
Number of Customers: Not reported  
Individual General SW: STANK  
Latitude: Not reported  
Longitude: Not reported

Map ID  
Direction  
Distance  
Elevation

MAP FINDINGS

Site

Database(s)

EDR ID Number  
EPA ID Number

**KL1895**  
**WSW**      **310 CURRIER DRIVE**  
**1/8-1/4**      **, MD 20850**  
**0.185 mi.**  
**979 ft.**      **Site 2 of 2 in cluster KL**

**MD LEAD**      **S107240058**  
                         **N/A**

**Actual:**      MD LEAD:  
**395 ft.**      Name:      Not reported  
**Focus Map:**      Address:      310 CURRIER DRIVE  
**4**      City,State,Zip:      MD 20850  
                         Facility ID:      160401470602  
                         Cert Number:      058377  
                         Unit ID:      Not reported  
                         Inspection Date:      11/27/1996  
                         Limit Date:      Not reported  
                         Invalid:      F  
                         Company No:      131  
                         Company Name:      Alban Home Inspection Service  
                         ReInspection Date:      / /  
                         Option:      Full Lead Free  
                         Inspection Category:      Lead Free  
                         Pass/Fail:      P  
                         Inspector Number:      486  
                         Inspector Name:      Satterfield Quintin D  
                         Property Number:      160401470602

**KX1896**      **GENEX CORP**  
**SSW**      **16020 INDUSTRIAL PKWY**  
**1/8-1/4**      **GAITHERSBURG, MD 20877**  
**0.185 mi.**  
**979 ft.**      **Site 1 of 18 in cluster KX**

**MD OCPCASES**      **1001702938**  
**MD HIST UST**      **N/A**

**Actual:**      OCPCASES:  
**506 ft.**      Name:      GENEX CORP  
**Focus Map:**      Address:      16020 INDUSTRIAL PKWY  
**1**      City,State,Zip:      GAITHERSBURG, MD 20877  
                         Facility ID:      9-1789MO  
                         Facility Status/Code:      CLOSED/  
                         Date Open:      05/12/1989  
                         Date Closed:      05/25/1989  
                         Release:      Not reported  
                         Cleanup:      Not reported  
                         Registration Number:      11640

Historical UST:  
Facility ID:      3009113  
Tank ID:      001  
Age:      22  
Capacity:      10,000  
Tank Status:      Removed  
Product:      Gasoline

Map ID  
Direction  
Distance  
Elevation

MAP FINDINGS

EDR ID Number  
EPA ID Number

**KX1897**    **MESO SCALE DIAGNOSTICS, LLC**  
**SSW**        **16020 INDUSTRIAL DRIVE**  
**1/8-1/4**      **GAITHERSBURG, MD 20877**  
**0.185 mi.**  
**979 ft.**      **Site 2 of 18 in cluster KX**

**RCRA-VSQG**    **1007570630**  
**FINDS**        **MDR000510842**

**Actual:**  
**506 ft.**

**Focus Map:**  
**1**

**RCRA-VSQG:**

Date form received by agency: 2019-06-04 00:00:00.0  
Facility name: MESO SCALE DIAGNOSTICS, LLC  
Facility address: 16020 INDUSTRIAL DRIVE  
GAITHERSBURG, MD 20877  
EPA ID: MDR000510842  
Contact: BRIAN GASS  
Contact address: 16020 INDUSTRIAL DR  
GAITHERSBURG, MD 20877  
Contact country: US  
Contact telephone: 240-453-3750  
Contact email: BGASS@MESO-SCALE.COM  
EPA Region: 03  
Land type: Private  
Classification: Conditionally Exempt Small Quantity Generator  
Description: Handler: generates 100 kg or less of hazardous waste per calendar month, and accumulates 1000 kg or less of hazardous waste at any time; or generates 1 kg or less of acutely hazardous waste per calendar month, and accumulates at any time: 1 kg or less of acutely hazardous waste; or 100 kg or less of any residue or contaminated soil, waste or other debris resulting from the cleanup of a spill, into or on any land or water, of acutely hazardous waste; or generates 100 kg or less of any residue or contaminated soil, waste or other debris resulting from the cleanup of a spill, into or on any land or water, of acutely hazardous waste during any calendar month, and accumulates at any time: 1 kg or less of acutely hazardous waste; or 100 kg or less of any residue or contaminated soil, waste or other debris resulting from the cleanup of a spill, into or on any land or water, of acutely hazardous waste

**Owner/Operator Summary:**

Owner/operator name: MESO SCALE DIAGNOSTICS, LLC  
Owner/operator address: 9238 GAITHER RD  
GAITHERSBURG, MD 20877  
Owner/operator country: US  
Owner/operator telephone: Not reported  
Owner/operator email: Not reported  
Owner/operator fax: Not reported  
Owner/operator extension: Not reported  
Legal status: Private  
Owner/Operator Type: Operator  
Owner/Op start date: 2009-02-25 00:00:00.  
Owner/Op end date: Not reported

Owner/operator name: MS 16020 LLC  
Owner/operator address: 1601 RESEARCH BLVD  
ROCKVILLE, MD 20850  
Owner/operator country: US  
Owner/operator telephone: Not reported  
Owner/operator email: Not reported  
Owner/operator fax: Not reported  
Owner/operator extension: Not reported  
Legal status: Private

Map ID  
Direction  
Distance  
Elevation

MAP FINDINGS

Site

Database(s)

EDR ID Number  
EPA ID Number

**MESO SCALE DIAGNOSTICS, LLC (Continued)**

**1007570630**

Owner/Operator Type: Owner  
Owner/Op start date: 2016-04-26 00:00:00.  
Owner/Op end date: Not reported

Handler Activities Summary:

U.S. importer of hazardous waste: No  
Mixed waste (haz. and radioactive): No  
Recycler of hazardous waste: No  
Transporter of hazardous waste: No  
Treater, storer or disposer of HW: No  
Underground injection activity: No  
On-site burner exemption: No  
Furnace exemption: No  
Used oil fuel burner: No  
Used oil processor: No  
Used oil refiner: No  
Used oil fuel marketer to burner: No  
Used oil Specification marketer: No  
Used oil transfer facility: No  
Used oil transporter: No

Historical Generators:

Date form received by agency: 2018-04-11 00:00:00.0  
Site name: MESO SCALE DIAGNOSTICS, LLC  
Classification: Large Quantity Generator

Date form received by agency: 2016-03-30 00:00:00.0  
Site name: MESO SCALE DIAGNOSTICS, LLC  
Classification: Large Quantity Generator

Date form received by agency: 2010-03-01 00:00:00.0  
Site name: MESO SCALE DIAGNOSTICS LLC  
Classification: Small Quantity Generator

Date form received by agency: 2004-08-30 00:00:00.0  
Site name: MESO SCALE DIAGNOSTICS LLC  
Classification: Small Quantity Generator

Hazardous Waste Summary:

. Waste code: D001  
. Waste name: IGNITABLE WASTE  
  
. Waste code: D002  
. Waste name: CORROSIVE WASTE  
  
. Waste code: D003  
. Waste name: REACTIVE WASTE  
  
. Waste code: D009  
. Waste name: MERCURY  
  
. Waste code: D011  
. Waste name: SILVER  
  
. Waste code: D022

Map ID  
Direction  
Distance  
Elevation

MAP FINDINGS

Site

Database(s)

EDR ID Number  
EPA ID Number

**MESO SCALE DIAGNOSTICS, LLC (Continued)**

**1007570630**

- . Waste name: CHLOROFORM
- . Waste code: D035
- . Waste name: METHYL ETHYL KETONE
- . Waste code: D038
- . Waste name: PYRIDINE
- . Waste code: F001
- . Waste name: THE FOLLOWING SPENT HALOGENATED SOLVENTS USED IN DEGREASING: TETRACHLOROETHYLENE, TRICHLOROETHYLENE, METHYLENE CHLORIDE, 1,1,1-TRICHLOROETHANE, CARBON TETRACHLORIDE AND CHLORINATED FLUOROCARBONS; ALL SPENT SOLVENT MIXTURES/BLENDS USED IN DEGREASING CONTAINING, BEFORE USE, A TOTAL OF TEN PERCENT OR MORE (BY VOLUME) OF ONE OR MORE OF THE ABOVE HALOGENATED SOLVENTS OR THOSE SOLVENTS LISTED IN F002, F004, AND F005; AND STILL BOTTOMS FROM THE RECOVERY OF THESE SPENT SOLVENTS AND SPENT SOLVENT MIXTURES.
- . Waste code: F002
- . Waste name: THE FOLLOWING SPENT HALOGENATED SOLVENTS: TETRACHLOROETHYLENE, METHYLENE CHLORIDE, TRICHLOROETHYLENE, 1,1,1-TRICHLOROETHANE, CHLOROBENZENE, 1,1,2-TRICHLORO-1,2,2-TRIFLUOROETHANE, ORTHO-DICHLOROBENZENE, TRICHLOROFLUOROMETHANE, AND 1,1,2, TRICHLOROETHANE; ALL SPENT SOLVENT MIXTURES/BLENDS CONTAINING, BEFORE USE, A TOTAL OF TEN PERCENT OR MORE (BY VOLUME) OF ONE OR MORE OF THE ABOVE HALOGENATED SOLVENTS OR THOSE SOLVENTS LISTED IN F001, F004, AND F005; AND STILL BOTTOMS FROM THE RECOVERY OF THESE SPENT SOLVENTS AND SPENT SOLVENT MIXTURES.
- . Waste code: F003
- . Waste name: THE FOLLOWING SPENT NONHALOGENATED SOLVENTS: XYLENE, ACETONE, ETHYL ACETATE, ETHYL BENZENE, ETHYL ETHER, METHYL ISOBUTYL KETONE, N-BUTYL ALCOHOL, CYCLOHEXANONE, AND METHANOL; ALL SPENT SOLVENT MIXTURES/BLENDS CONTAINING, BEFORE USE, ONLY THE ABOVE SPENT NONHALOGENATED SOLVENTS; AND ALL SPENT SOLVENT MIXTURES/BLENDS CONTAINING, BEFORE USE, ONE OR MORE OF THE ABOVE NONHALOGENATED SOLVENTS, AND A TOTAL OF TEN PERCENT OR MORE (BY VOLUME) OF ONE OR MORE OF THOSE SOLVENTS LISTED IN F001, F002, F004, AND F005; AND STILL BOTTOMS FROM THE RECOVERY OF THESE SPENT SOLVENTS AND SPENT SOLVENT MIXTURES.
- . Waste code: F005
- . Waste name: THE FOLLOWING SPENT NONHALOGENATED SOLVENTS: TOLUENE, METHYL ETHYL KETONE, CARBON DISULFIDE, ISOBUTANOL, PYRIDINE, BENZENE, 2-ETHOXYETHANOL, AND 2-NITROPROPANE; ALL SPENT SOLVENT MIXTURES/BLENDS CONTAINING, BEFORE USE, A TOTAL OF TEN PERCENT OR MORE (BY VOLUME) OF ONE OR MORE OF THE ABOVE NONHALOGENATED SOLVENTS OR THOSE SOLVENTS LISTED IN F001, F002, OR F004; AND STILL BOTTOMS FROM THE RECOVERY OF THESE SPENT SOLVENTS AND SPENT SOLVENT MIXTURES.
- . Waste code: P029
- . Waste name: COPPER CYANIDE (OR) COPPER CYANIDE CU(CN)
- . Waste code: P105
- . Waste name: SODIUM AZIDE
- . Waste code: U007

Map ID  
Direction  
Distance  
Elevation

MAP FINDINGS

Site

Database(s)

EDR ID Number  
EPA ID Number

**MESO SCALE DIAGNOSTICS, LLC (Continued)**

**1007570630**

. Waste name: 2-PROPENAMIDE (OR) ACRYLAMIDE  
. Waste code: U117  
. Waste name: ETHANE, 1,1'-OXYBIS-(I) (OR) ETHYL ETHER (I)  
. Waste code: U123  
. Waste name: FORMIC ACID (C,T)  
. Waste code: U213  
. Waste name: FURAN, TETRAHYDRO-(I) (OR) TETRAHYDROFURAN (I)

Biennial Reports:

Last Biennial Reporting Year: 2017

Annual Waste Handled:

Waste code: D001  
Waste name: IGNITABLE HAZARDOUS WASTES ARE THOSE WASTES WHICH HAVE A FLASHPOINT OF LESS THAN 140 DEGREES FAHRENHEIT AS DETERMINED BY A PENSKEY-MARTENS CLOSED CUP FLASH POINT TESTER. ANOTHER METHOD OF DETERMINING THE FLASH POINT OF A WASTE IS TO REVIEW THE MATERIAL SAFETY DATA SHEET, WHICH CAN BE OBTAINED FROM THE MANUFACTURER OR DISTRIBUTOR OF THE MATERIAL. LACQUER THINNER IS AN EXAMPLE OF A COMMONLY USED SOLVENT WHICH WOULD BE CONSIDERED AS IGNITABLE HAZARDOUS WASTE.

Amount (Lbs): 2312.8

Waste code: D002  
Waste name: A WASTE WHICH HAS A PH OF LESS THAN 2 OR GREATER THAN 12.5 IS CONSIDERED TO BE A CORROSIVE HAZARDOUS WASTE. SODIUM HYDROXIDE, A CAUSTIC SOLUTION WITH A HIGH PH, IS OFTEN USED BY INDUSTRIES TO CLEAN OR DEGREASE PARTS. HYDROCHLORIC ACID, A SOLUTION WITH A LOW PH, IS USED BY MANY INDUSTRIES TO CLEAN METAL PARTS PRIOR TO PAINTING. WHEN THESE CAUSTIC OR ACID SOLUTIONS BECOME CONTAMINATED AND MUST BE DISPOSED, THE WASTE WOULD BE A CORROSIVE HAZARDOUS WASTE.

Amount (Lbs): 1184.1

Waste code: D009  
Waste name: MERCURY  
Amount (Lbs): 379

Waste code: D022  
Waste name: CHLOROFORM  
Amount (Lbs): 309.9

Waste code: F002  
Waste name: THE FOLLOWING SPENT HALOGENATED SOLVENTS: TETRACHLOROETHYLENE, METHYLENE CHLORIDE, TRICHLOROETHYLENE, 1,1,1-TRICHLOROETHANE, CHLOROBENZENE, 1,1,2-TRICHLORO-1,2,2-TRIFLUOROETHANE, ORTHO-DICHLOROBENZENE, TRICHLOROFLUOROMETHANE, AND 1,1,2-TRICHLOROETHANE; ALL SPENT SOLVENT MIXTURES/BLENDS CONTAINING, BEFORE USE, A TOTAL OF TEN PERCENT OR MORE (BY VOLUME) OF ONE OR MORE OF THE ABOVE HALOGENATED SOLVENTS OR THOSE LISTED IN F001, F004, OR F005, AND STILL BOTTOMS FROM THE RECOVERY OF THESE SPENT SOLVENTS AND SPENT SOLVENT MIXTURES.

Amount (Lbs): 309.9

Waste code: F003  
Waste name: THE FOLLOWING SPENT NON-HALOGENATED SOLVENTS: XYLENE, ACETONE, ETHYL

Map ID  
Direction  
Distance  
Elevation

MAP FINDINGS

Site

Database(s)

EDR ID Number  
EPA ID Number

**MESO SCALE DIAGNOSTICS, LLC (Continued)**

**1007570630**

ACETATE, ETHYL BENZENE, ETHYL ETHER, METHYL ISOBUTYL KETONE, N-BUTYL ALCOHOL, CYCLOHEXANONE, AND METHANOL; ALL SPENT SOLVENT MIXTURES/BLENDS CONTAINING, BEFORE USE, ONLY THE ABOVE SPENT NON-HALOGENATED SOLVENTS; AND ALL SPENT SOLVENT MIXTURES/BLENDS CONTAINING, BEFORE USE, ONE OR MORE OF THE ABOVE NON-HALOGENATED SOLVENTS, AND, A TOTAL OF TEN PERCENT OR MORE (BY VOLUME) OF ONE OR MORE OF THOSE SOLVENTS LISTED IN F001, F002, F004, AND F005, AND STILL BOTTOMS FROM THE RECOVERY OF THESE SPENT SOLVENTS AND SPENT SOLVENT MIXTURES.

Amount (Lbs): 2258.1

Waste code: U117  
Waste name: ETHANE, 1,1'-OXYBIS-(I)  
Amount (Lbs): 27

Waste code: U123  
Waste name: FORMIC ACID (C,T)  
Amount (Lbs): 27

Waste code: U213  
Waste name: FURAN, TETRAHYDRO-(I)  
Amount (Lbs): 27

Violation Status: No violations found

**Evaluation Action Summary:**

Evaluation date: 2019-04-03 00:00:00.0  
Evaluation: COMPLIANCE EVALUATION INSPECTION ON-SITE  
Area of violation: Not reported  
Date achieved compliance: Not reported  
Evaluation lead agency: State

Evaluation date: 2014-06-12 00:00:00.0  
Evaluation: COMPLIANCE EVALUATION INSPECTION ON-SITE  
Area of violation: Not reported  
Date achieved compliance: Not reported  
Evaluation lead agency: State

**FINDS:**

Registry ID: 110005974696

Click Here:

**Environmental Interest/Information System:**

RCRAInfo is a national information system that supports the Resource Conservation and Recovery Act (RCRA) program through the tracking of events and activities related to facilities that generate, transport, and treat, store, or dispose of hazardous waste. RCRAInfo allows RCRA program staff to track the notification, permit, compliance, and corrective action activities required under RCRA.

[Click this hyperlink](#) while viewing on your computer to access additional FINDS: detail in the EDR Site Report.

Map ID  
Direction  
Distance  
Elevation

MAP FINDINGS

EDR ID Number  
EPA ID Number

**KX1898**  
**SSW**  
**1/8-1/4**  
**0.185 mi.**  
**979 ft.**  
**BIOVERIS CORP**  
**16020 INDUSTRIAL DR**  
**GAITHERSBURG, MD 20877**  
**Site 3 of 18 in cluster KX**

**RCRA NonGen / NLR**  
**1000225503**  
**MDD048341937**

**Actual:**  
**506 ft.**

**Focus Map:**  
**1**

RCRA NonGen / NLR:  
Date form received by agency: 2008-12-10 00:00:00.0  
Facility name: BIOVERIS CORP  
Facility address: 16020 INDUSTRIAL DR  
UNIT A  
GAITHERSBURG, MD 20877  
EPA ID: MDD048341937  
Mailing address: INDUSTRIAL DR  
UNIT A  
GAITHERSBURG, MD 20877  
Contact: KAREN BARBER  
Contact address: INDUSTRIAL DR UNIT A  
GAITHERSBURG, MD 20877  
Contact country: US  
Contact telephone: 301-869-9800  
Contact email: KBARBER@BIOVERIS.COM  
EPA Region: 03  
Land type: Private  
Classification: Non-Generator  
Description: Handler: Non-Generators do not presently generate hazardous waste

Owner/Operator Summary:

Owner/operator name: ALEXANDRIA REAL ESTATE EQUITIES, INC  
Owner/operator address: 946 CLOPPER ROAD  
GAITHERSBURG, MD 20878  
Owner/operator country: US  
Owner/operator telephone: Not reported  
Owner/operator email: Not reported  
Owner/operator fax: Not reported  
Owner/operator extension: Not reported  
Legal status: Private  
Owner/Operator Type: Owner  
Owner/Op start date: 2005-09-21 00:00:00.  
Owner/Op end date: Not reported

Owner/operator name: BIOVERIS  
Owner/operator address: 16020 INDUSTRIAL DRIVE  
GAITHERSBURG, MD 20877  
Owner/operator country: US  
Owner/operator telephone: 301-869-9800  
Owner/operator email: Not reported  
Owner/operator fax: Not reported  
Owner/operator extension: Not reported  
Legal status: Private  
Owner/Operator Type: Operator  
Owner/Op start date: 2003-01-01 00:00:00.  
Owner/Op end date: Not reported

Handler Activities Summary:

U.S. importer of hazardous waste: No  
Mixed waste (haz. and radioactive): No  
Recycler of hazardous waste: No



Map ID  
Direction  
Distance  
Elevation

MAP FINDINGS

Site

Database(s)

EDR ID Number  
EPA ID Number

**BIOVERIS CORP (Continued)**

**1000225503**

Transporter of hazardous waste: No  
Treater, storer or disposer of HW: No  
Underground injection activity: No  
On-site burner exemption: No  
Furnace exemption: No  
Used oil fuel burner: No  
Used oil processor: No  
User oil refiner: No  
Used oil fuel marketer to burner: No  
Used oil Specification marketer: No  
Used oil transfer facility: No  
Used oil transporter: No

Historical Generators:

Date form received by agency: 2008-04-01 00:00:00.0  
Site name: BIOVERIS VICE IGEN INTL INC  
Classification: Small Quantity Generator

Date form received by agency: 2000-03-29 00:00:00.0  
Site name: IGEN INTERNATIONAL INC  
Classification: Large Quantity Generator

Date form received by agency: 1985-05-29 00:00:00.0  
Site name: IGEN INTL INC  
Classification: Small Quantity Generator

Hazardous Waste Summary:

. Waste code: D000  
. Waste name: Not Defined

. Waste code: D001  
. Waste name: IGNITABLE WASTE

. Waste code: D002  
. Waste name: CORROSIVE WASTE

. Waste code: D003  
. Waste name: REACTIVE WASTE

. Waste code: D005  
. Waste name: BARIUM

. Waste code: D006  
. Waste name: CADMIUM

. Waste code: D009  
. Waste name: MERCURY

. Waste code: D010  
. Waste name: SELENIUM

. Waste code: D011  
. Waste name: SILVER

. Waste code: D018

Map ID  
Direction  
Distance  
Elevation

MAP FINDINGS

Site

Database(s)

EDR ID Number  
EPA ID Number

**BIOVERIS CORP (Continued)**

**1000225503**

- . Waste name: BENZENE
- . Waste code: D019
- . Waste name: CARBON TETRACHLORIDE
- . Waste code: D022
- . Waste name: CHLOROFORM
- . Waste code: D028
- . Waste name: 1,2-DICHLOROETHANE
- . Waste code: D035
- . Waste name: METHYL ETHYL KETONE
- . Waste code: D038
- . Waste name: PYRIDINE
- . Waste code: F002
- . Waste name: THE FOLLOWING SPENT HALOGENATED SOLVENTS: TETRACHLOROETHYLENE, METHYLENE CHLORIDE, TRICHLOROETHYLENE, 1,1,1-TRICHLOROETHANE, CHLOROBENZENE, 1,1,2-TRICHLORO-1,2,2-TRIFLUOROETHANE, ORTHO-DICHLOROBENZENE, TRICHLOROFLUOROMETHANE, AND 1,1,2, TRICHLOROETHANE; ALL SPENT SOLVENT MIXTURES/BLENDS CONTAINING, BEFORE USE, A TOTAL OF TEN PERCENT OR MORE (BY VOLUME) OF ONE OR MORE OF THE ABOVE HALOGENATED SOLVENTS OR THOSE SOLVENTS LISTED IN F001, F004, AND F005; AND STILL BOTTOMS FROM THE RECOVERY OF THESE SPENT SOLVENTS AND SPENT SOLVENT MIXTURES.
- . Waste code: F003
- . Waste name: THE FOLLOWING SPENT NONHALOGENATED SOLVENTS: XYLENE, ACETONE, ETHYL ACETATE, ETHYL BENZENE, ETHYL ETHER, METHYL ISOBUTYL KETONE, N-BUTYL ALCOHOL, CYCLOHEXANONE, AND METHANOL; ALL SPENT SOLVENT MIXTURES/BLENDS CONTAINING, BEFORE USE, ONLY THE ABOVE SPENT NONHALOGENATED SOLVENTS; AND ALL SPENT SOLVENT MIXTURES/BLENDS CONTAINING, BEFORE USE, ONE OR MORE OF THE ABOVE NONHALOGENATED SOLVENTS, AND A TOTAL OF TEN PERCENT OR MORE (BY VOLUME) OF ONE OR MORE OF THOSE SOLVENTS LISTED IN F001, F002, F004, AND F005; AND STILL BOTTOMS FROM THE RECOVERY OF THESE SPENT SOLVENTS AND SPENT SOLVENT MIXTURES.
- . Waste code: F005
- . Waste name: THE FOLLOWING SPENT NONHALOGENATED SOLVENTS: TOLUENE, METHYL ETHYL KETONE, CARBON DISULFIDE, ISOBUTANOL, PYRIDINE, BENZENE, 2-ETHOXYETHANOL, AND 2-NITROPROPANE; ALL SPENT SOLVENT MIXTURES/BLENDS CONTAINING, BEFORE USE, A TOTAL OF TEN PERCENT OR MORE (BY VOLUME) OF ONE OR MORE OF THE ABOVE NONHALOGENATED SOLVENTS OR THOSE SOLVENTS LISTED IN F001, F002, OR F004; AND STILL BOTTOMS FROM THE RECOVERY OF THESE SPENT SOLVENTS AND SPENT SOLVENT MIXTURES.
- . Waste code: F022
- . Waste name: WASTES (EXCEPT WASTEWATER AND SPENT CARBON FROM HYDROGEN CHLORIDE PURIFICATION) FROM THE MANUFACTURING USE (AS A REACTANT, CHEMICAL INTERMEDIATE, OR COMPONENT IN A FORMULATING PROCESS) OF TETRA-, PENTA-, OR HEXACHLOROBENZENES UNDER ALKALINE CONDITIONS.
- . Waste code: P098
- . Waste name: POTASSIUM CYANIDE (OR) POTASSIUM CYANIDE K(CN)

Map ID  
Direction  
Distance  
Elevation

MAP FINDINGS

Site

Database(s)

EDR ID Number  
EPA ID Number

**BIOVERIS CORP (Continued)**

**1000225503**

|               |   |
|---------------|---|
| . Waste code: | P105  |
| . Waste name: | SODIUM AZIDE  |
| . Waste code: | U002  |
| . Waste name: | 2-PROPANONE (I) (OR) ACETONE (I)  |
| . Waste code: | U003  |
| . Waste name: | ACETONITRILE (I,T)  |
| . Waste code: | U007  |
| . Waste name: | 2-PROPENAMIDE (OR) ACRYLAMIDE   |
| . Waste code: | U019  |
| . Waste name: | BENZENE (I,T)   |
| . Waste code: | U031  |
| . Waste name: | 1-BUTANOL (I) (OR) N-BUTYL ALCOHOL (I)  |
| . Waste code: | U044  |
| . Waste name: | CHLOROFORM (OR) METHANE, TRICHLORO-   |
| . Waste code: | U052  |
| . Waste name: | CRESOL (CRESYLIC ACID) (OR) PHENOL, METHYL-   |
| . Waste code: | U117  |
| . Waste name: | ETHANE, 1,1'-OXYBIS-(I) (OR) ETHYL ETHER (I)  |
| . Waste code: | U154  |
| . Waste name: | METHANOL (I) (OR) METHYL ALCOHOL (I)  |
| . Waste code: | U188  |
| . Waste name: | PHENOL  |
| . Waste code: | U211  |
| . Waste name: | CARBON TETRACHLORIDE (OR) METHANE, TETRACHLORO-   |
| . Waste code: | U213  |
| . Waste name: | FURAN, TETRAHYDRO-(I) (OR) TETRAHYDROFURAN (I)  |
| . Waste code: | U220  |
| . Waste name: | BENZENE, METHYL- (OR) TOLUENE   |
| . Waste code: | U236  |
| . Waste name: | 2,7-NAPHTHALENEDISULFONIC<br>ACID,3,3'-[(3,3'-DIMETHYL[1,1'-BIPHENYL]-4,4'-DIYL)BIS(AZO)BIS[5-AMINO<br>-4-HYDROXY]-, TETRASODIUM SALT (OR) TRYPTAN BLUE |
| . Waste code: | U246  |
| . Waste name: | CYANOGEN BROMIDE (CN)BR   |

Violation Status: No violations found

Evaluation Action Summary:

|                           |  |
|---------------------------|--|
| Evaluation date:          | 1988-08-25 00:00:00.0                    |
| Evaluation:               | COMPLIANCE EVALUATION INSPECTION ON-SITE |
| Area of violation:        | Not reported                             |
| Date achieved compliance: | Not reported                             |

Map ID  
Direction  
Distance  
Elevation

MAP FINDINGS

Site

Database(s)

EDR ID Number  
EPA ID Number

**BIOVERIS CORP (Continued)**

**1000225503**

Evaluation lead agency: State

**KX1899** **PROTEINIX INC**  
**SSW** **16020 INDUSTRIAL DRIVE UNIT D**  
**1/8-1/4** **GAITHERSBURG, MD 20877**  
**0.185 mi.**  
**979 ft.** **Site 4 of 18 in cluster KX**

**FINDS** **1016116245**  
**ECHO** **N/A**

**Actual:** **506 ft.** **FINDS:**  
**Registry ID:** 110005974357

**Focus Map:**  
**1** **Click Here:**

**Environmental Interest/Information System:**

MD-RCRA (Maryland - Resource Conservation And Recovery Act Information System) houses state information relating to the Resource Conservation and Recovery Act (RCRA).

RCRAInfo is a national information system that supports the Resource Conservation and Recovery Act (RCRA) program through the tracking of events and activities related to facilities that generate, transport, and treat, store, or dispose of hazardous waste. RCRAInfo allows RCRA program staff to track the notification, permit, compliance, and corrective action activities required under RCRA.

[Click this hyperlink](#) while viewing on your computer to access additional FINDS: detail in the EDR Site Report.

**ECHO:**

**Envid:** 1016116245  
**Registry ID:** 110005974357  
**DFR URL:** <http://echo.epa.gov/detailed-facility-report?fid=110005974357>  
**Name:** PROTEINIX INC  
**Address:** 16020 INDUSTRIAL DRIVE UNIT D  
**City,State,Zip:** GAITHERSBURG, MD 20877

**KX1900** **PRO VIRUS INC**  
**SSW** **16020 INDUSTRIAL DRIVE UNIT C**  
**1/8-1/4** **GAITHERSBURG, MD 20877**  
**0.185 mi.**  
**979 ft.** **Site 5 of 18 in cluster KX**

**FINDS** **1016116244**  
**ECHO** **N/A**

**Actual:** **506 ft.** **FINDS:**  
**Registry ID:** 110005974348

**Focus Map:**  
**1** **Click Here:**

**Environmental Interest/Information System:**

MD-RCRA (Maryland - Resource Conservation And Recovery Act Information System) houses state information relating to the Resource Conservation and Recovery Act (RCRA).

RCRAInfo is a national information system that supports the Resource Conservation and Recovery Act (RCRA) program through the tracking of events and activities related to facilities that generate, transport, and treat, store, or dispose of hazardous waste. RCRAInfo allows RCRA program staff to track the notification, permit, compliance, and corrective action activities required under RCRA.

[Click this hyperlink](#) while viewing on your computer to access additional FINDS: detail in the EDR Site Report.

Map ID  
Direction  
Distance  
Elevation

MAP FINDINGS

Site

Database(s)

EDR ID Number  
EPA ID Number

**PRO VIRUS INC (Continued)**

**1016116244**

**ECHO:**

Envid: 1016116244  
Registry ID: 110005974348  
DFR URL: <http://echo.epa.gov/detailed-facility-report?fid=110005974348>  
Name: PRO VIRUS INC  
Address: 16020 INDUSTRIAL DRIVE UNIT C  
City,State,Zip: GAITHERSBURG, MD 20877

**KX1901**  
**SSW**  
**1/8-1/4**  
**0.185 mi.**  
**979 ft.**

**PRO VIRUS INC**  
**16020 INDUSTRIAL DR UNIT C**  
**GAITHERSBURG, MD 20877**

**RCRA-VSQG**

**1004721045**  
**MDR000019182**

**Site 6 of 18 in cluster KX**

**Actual:**  
**506 ft.**

**RCRA-VSQG:**

Date form received by agency: 1999-07-14 00:00:00.0  
Facility name: PRO VIRUS INC  
Facility address: 16020 INDUSTRIAL DR UNIT C  
GAITHERSBURG, MD 20877-1414  
EPA ID: MDR000019182  
Contact: JYL MISSLER  
Contact address: 16020 INDUSTRIAL DR UNIT C  
GAITHERSBURG, MD 20877-1414  
Contact country: US  
Contact telephone: 301-869-9800  
Contact email: Not reported  
EPA Region: 03  
Land type: Private  
Classification: Conditionally Exempt Small Quantity Generator  
Description: Handler: generates 100 kg or less of hazardous waste per calendar month, and accumulates 1000 kg or less of hazardous waste at any time; or generates 1 kg or less of acutely hazardous waste per calendar month, and accumulates at any time: 1 kg or less of acutely hazardous waste; or 100 kg or less of any residue or contaminated soil, waste or other debris resulting from the cleanup of a spill, into or on any land or water, of acutely hazardous waste; or generates 100 kg or less of any residue or contaminated soil, waste or other debris resulting from the cleanup of a spill, into or on any land or water, of acutely hazardous waste during any calendar month, and accumulates at any time: 1 kg or less of acutely hazardous waste; or 100 kg or less of any residue or contaminated soil, waste or other debris resulting from the cleanup of a spill, into or on any land or water, of acutely hazardous waste

**Focus Map:**  
**1**

**Owner/Operator Summary:**

Owner/operator name: PRO VIRUS INC  
Owner/operator address: 16020 INDUSTRIAL DR  
GAITHERSBURG, MD 20877  
Owner/operator country: US  
Owner/operator telephone: 301-869-9800  
Owner/operator email: Not reported  
Owner/operator fax: Not reported  
Owner/operator extension: Not reported  
Legal status: Private  
Owner/Operator Type: Owner  
Owner/Op start date: Not reported  
Owner/Op end date: Not reported

Map ID  
Direction  
Distance  
Elevation

MAP FINDINGS

Site

Database(s)

EDR ID Number  
EPA ID Number

**PRO VIRUS INC (Continued)**

**1004721045**

Handler Activities Summary:

U.S. importer of hazardous waste: No  
Mixed waste (haz. and radioactive): No  
Recycler of hazardous waste: No  
Transporter of hazardous waste: No  
Treater, storer or disposer of HW: No  
Underground injection activity: No  
On-site burner exemption: No  
Furnace exemption: No  
Used oil fuel burner: No  
Used oil processor: No  
User oil refiner: No  
Used oil fuel marketer to burner: No  
Used oil Specification marketer: No  
Used oil transfer facility: No  
Used oil transporter: No

Hazardous Waste Summary:

. Waste code: D001  
. Waste name: IGNITABLE WASTE

. Waste code: D002  
. Waste name: CORROSIVE WASTE

. Waste code: D003  
. Waste name: REACTIVE WASTE

. Waste code: D004  
. Waste name: ARSENIC

. Waste code: D009  
. Waste name: MERCURY

. Waste code: D011  
. Waste name: SILVER

. Waste code: F002  
. Waste name: THE FOLLOWING SPENT HALOGENATED SOLVENTS: TETRACHLOROETHYLENE, METHYLENE CHLORIDE, TRICHLOROETHYLENE, 1,1,1-TRICHLOROETHANE, CHLOROBENZENE, 1,1,2-TRICHLORO-1,2,2-TRIFLUOROETHANE, ORTHO-DICHLOROBENZENE, TRICHLOROFLUOROMETHANE, AND 1,1,2, TRICHLOROETHANE; ALL SPENT SOLVENT MIXTURES/BLENDS CONTAINING, BEFORE USE, A TOTAL OF TEN PERCENT OR MORE (BY VOLUME) OF ONE OR MORE OF THE ABOVE HALOGENATED SOLVENTS OR THOSE SOLVENTS LISTED IN F001, F004, AND F005; AND STILL BOTTOMS FROM THE RECOVERY OF THESE SPENT SOLVENTS AND SPENT SOLVENT MIXTURES.

. Waste code: F003  
. Waste name: THE FOLLOWING SPENT NONHALOGENATED SOLVENTS: XYLENE, ACETONE, ETHYL ACETATE, ETHYL BENZENE, ETHYL ETHER, METHYL ISOBUTYL KETONE, N-BUTYL ALCOHOL, CYCLOHEXANONE, AND METHANOL; ALL SPENT SOLVENT MIXTURES/BLENDS CONTAINING, BEFORE USE, ONLY THE ABOVE SPENT NONHALOGENATED SOLVENTS; AND ALL SPENT SOLVENT MIXTURES/BLENDS CONTAINING, BEFORE USE, ONE OR MORE OF THE ABOVE NONHALOGENATED SOLVENTS, AND A TOTAL OF TEN PERCENT OR MORE (BY VOLUME) OF ONE OR

Map ID  
Direction  
Distance  
Elevation

MAP FINDINGS

Site

Database(s)

EDR ID Number  
EPA ID Number

**PRO VIRUS INC (Continued)**

**1004721045**

MORE OF THOSE SOLVENTS LISTED IN F001, F002, F004, AND F005; AND STILL BOTTOMS FROM THE RECOVERY OF THESE SPENT SOLVENTS AND SPENT SOLVENT MIXTURES.

. Waste code: F005  
. Waste name: THE FOLLOWING SPENT NONHALOGENATED SOLVENTS: TOLUENE, METHYL ETHYL KETONE, CARBON DISULFIDE, ISOBUTANOL, PYRIDINE, BENZENE, 2-ETHOXYETHANOL, AND 2-NITROPROPANE; ALL SPENT SOLVENT MIXTURES/BLENDS CONTAINING, BEFORE USE, A TOTAL OF TEN PERCENT OR MORE (BY VOLUME) OF ONE OR MORE OF THE ABOVE NONHALOGENATED SOLVENTS OR THOSE SOLVENTS LISTED IN F001, F002, OR F004; AND STILL BOTTOMS FROM THE RECOVERY OF THESE SPENT SOLVENTS AND SPENT SOLVENT MIXTURES.

. Waste code: U044  
. Waste name: CHLOROFORM (OR) METHANE, TRICHLORO-

. Waste code: U188  
. Waste name: PHENOL

Violation Status: No violations found

Evaluation Action Summary:

Evaluation date: 2014-06-12 00:00:00.0  
Evaluation: COMPLIANCE EVALUATION INSPECTION ON-SITE  
Area of violation: Not reported  
Date achieved compliance: Not reported  
Evaluation lead agency: State

**KX1902** **PROTEINIX INC**  
**SSW** **16020 INDUSTRIAL DR UNIT D**  
**1/8-1/4** **GAITHERSBURG, MD 20877**  
**0.185 mi.**  
**979 ft.** **Site 7 of 18 in cluster KX**

**RCRA-VSQG** **1004721046**  
**MDR000019190**

**Actual:**  
**506 ft.**

**Focus Map:**  
**1**

RCRA-VSQG:  
Date form received by agency: 1999-07-14 00:00:00.0  
Facility name: PROTEINIX INC  
Facility address: 16020 INDUSTRIAL DR UNIT D  
GAITHERSBURG, MD 20877-1414  
EPA ID: MDR000019190  
Contact: JYL MISSLER  
Contact address: 16020 INDUSTRIAL DR UNIT D  
GAITHERSBURG, MD 20877-1414  
Contact country: US  
Contact telephone: 301-869-9800  
Contact email: Not reported  
EPA Region: 03  
Land type: Private  
Classification: Conditionally Exempt Small Quantity Generator  
Description: Handler: generates 100 kg or less of hazardous waste per calendar month, and accumulates 1000 kg or less of hazardous waste at any time; or generates 1 kg or less of acutely hazardous waste per calendar month, and accumulates at any time: 1 kg or less of acutely hazardous waste; or 100 kg or less of any residue or contaminated soil, waste or other debris resulting from the cleanup of a spill, into or on any land or water, of acutely hazardous waste; or generates 100 kg or less of any residue or contaminated soil, waste or other debris resulting from the cleanup of a spill, into or on any land or water, of acutely

Map ID  
Direction  
Distance  
Elevation

MAP FINDINGS

Site

Database(s)

EDR ID Number  
EPA ID Number

**PROTEINIX INC (Continued)**

**1004721046**

hazardous waste during any calendar month, and accumulates at any time: 1 kg or less of acutely hazardous waste; or 100 kg or less of any residue or contaminated soil, waste or other debris resulting from the cleanup of a spill, into or on any land or water, of acutely hazardous waste

Owner/Operator Summary:

Owner/operator name: PROTEINIX INC  
Owner/operator address: 16020 INDUSTRIAL DR  
GAITHERSBURG, MD 20877  
Owner/operator country: US  
Owner/operator telephone: 301-869-9800  
Owner/operator email: Not reported  
Owner/operator fax: Not reported  
Owner/operator extension: Not reported  
Legal status: Private  
Owner/Operator Type: Owner  
Owner/Op start date: Not reported  
Owner/Op end date: Not reported

Handler Activities Summary:

U.S. importer of hazardous waste: No  
Mixed waste (haz. and radioactive): No  
Recycler of hazardous waste: No  
Transporter of hazardous waste: No  
Treater, storer or disposer of HW: No  
Underground injection activity: No  
On-site burner exemption: No  
Furnace exemption: No  
Used oil fuel burner: No  
Used oil processor: No  
User oil refiner: No  
Used oil fuel marketer to burner: No  
Used oil Specification marketer: No  
Used oil transfer facility: No  
Used oil transporter: No

Hazardous Waste Summary:

. Waste code: D001  
. Waste name: IGNITABLE WASTE  
  
. Waste code: D002  
. Waste name: CORROSIVE WASTE  
  
. Waste code: D004  
. Waste name: ARSENIC  
  
. Waste code: D009  
. Waste name: MERCURY

Violation Status: No violations found

Evaluation Action Summary:

Evaluation date: 2014-06-12 00:00:00.0



Map ID  
Direction  
Distance  
Elevation

MAP FINDINGS

Site

Database(s)

EDR ID Number  
EPA ID Number

**PROTEINIX INC (Continued)**

**1004721046**

Evaluation: COMPLIANCE EVALUATION INSPECTION ON-SITE  
Area of violation: Not reported  
Date achieved compliance: Not reported  
Evaluation lead agency: State

**KX1903 MESO SCALE DIAGNOSTICS LLC**  
**SSW 16020 INDUSTRIAL DR 2ND FL**  
**1/8-1/4 GAITHERSBURG, MD 20877**  
**0.185 mi.**  
**979 ft. Site 8 of 18 in cluster KX**

**ECHO 1017450903**  
**N/A**

**Actual: 506 ft.** ECHO:  
Envid: 1017450903  
**Focus Map: 1** Registry ID: 110018896284  
DFR URL: <http://echo.epa.gov/detailed-facility-report?fid=110018896284>  
Name: MESO SCALE DIAGNOSTICS LLC  
Address: 16020 INDUSTRIAL DR 2ND FL  
City,State,Zip: GAITHERSBURG, MD 20877

**KX1904 MESO SCALE DIAGNOSTICS LLC**  
**SSW 16020 INDUSTRIAL DR 2ND FL**  
**1/8-1/4 GAITHERSBURG, MD 20877**  
**0.185 mi.**  
**979 ft. Site 9 of 18 in cluster KX**

**FINDS 1007732683**  
**N/A**

**Actual: 506 ft.** FINDS:  
Registry ID: 110018896284  
**Focus Map: 1** Click Here:

Environmental Interest/Information System:

MD-RCRA (Maryland - Resource Conservation And Recovery Act Information System) houses state information relating to the Resource Conservation and Recovery Act (RCRA).  
RCRAInfo is a national information system that supports the Resource Conservation and Recovery Act (RCRA) program through the tracking of events and activities related to facilities that generate, transport, and treat, store, or dispose of hazardous waste. RCRAInfo allows RCRA program staff to track the notification, permit, compliance, and corrective action activities required under RCRA.  
HAZARDOUS WASTE BIENNIAL REPORTER

[Click this hyperlink](#) while viewing on your computer to access additional FINDS: detail in the EDR Site Report.

**KX1905 PRO NEURON INC**  
**SSW 16020 INDUSTRIAL DR UNIT B**  
**1/8-1/4 GAITHERSBURG, MD 20877**  
**0.185 mi.**  
**979 ft. Site 10 of 18 in cluster KX**

**RCRA-SQG 1001488066**  
**MDR000019174**

**Actual: 506 ft.** RCRA-SQG:  
Date form received by agency: 1999-07-14 00:00:00.0  
**Focus Map: 1** Facility name: PRO NEURON INC  
Facility address: 16020 INDUSTRIAL DR UNIT B  
GAITHERSBURG, MD 20877-1414  
EPA ID: MDR000019174

Map ID  
Direction  
Distance  
Elevation

MAP FINDINGS

Site

Database(s)

EDR ID Number  
EPA ID Number

**PRO NEURON INC (Continued)**

**1001488066**

Contact: JYL MISSLER  
Contact address: 16020 INDUSTRIAL DR UNIT B  
GAITHERSBURG, MD 20877-1414  
Contact country: US  
Contact telephone: 301-869-9800  
Contact email: Not reported  
EPA Region: 03  
Land type: Private  
Classification: Small Small Quantity Generator  
Description: Handler: generates more than 100 and less than 1000 kg of hazardous waste during any calendar month and accumulates less than 6000 kg of hazardous waste at any time; or generates 100 kg or less of hazardous waste during any calendar month, and accumulates more than 1000 kg of hazardous waste at any time

**Owner/Operator Summary:**

Owner/operator name: PRO NEURON INC  
Owner/operator address: 16020 INDUSTRIAL DR  
GAITHERSBURG, MD 20877  
Owner/operator country: US  
Owner/operator telephone: 301-869-9800  
Owner/operator email: Not reported  
Owner/operator fax: Not reported  
Owner/operator extension: Not reported  
Legal status: Private  
Owner/Operator Type: Owner  
Owner/Op start date: Not reported  
Owner/Op end date: Not reported

**Handler Activities Summary:**

U.S. importer of hazardous waste: No  
Mixed waste (haz. and radioactive): No  
Recycler of hazardous waste: No  
Transporter of hazardous waste: No  
Treater, storer or disposer of HW: No  
Underground injection activity: No  
On-site burner exemption: No  
Furnace exemption: No  
Used oil fuel burner: No  
Used oil processor: No  
User oil refiner: No  
Used oil fuel marketer to burner: No  
Used oil Specification marketer: No  
Used oil transfer facility: No  
Used oil transporter: No

**Hazardous Waste Summary:**

. Waste code: D001  
. Waste name: IGNITABLE WASTE  
  
. Waste code: D002  
. Waste name: CORROSIVE WASTE  
  
. Waste code: D003  
. Waste name: REACTIVE WASTE

Map ID  
Direction  
Distance  
Elevation

MAP FINDINGS

Site

Database(s)

EDR ID Number  
EPA ID Number

**PRO NEURON INC (Continued)**

**1001488066**

- . Waste code: D009
- . Waste name: MERCURY
  
- . Waste code: D022
- . Waste name: CHLOROFORM
  
- . Waste code: D038
- . Waste name: PYRIDINE
  
- . Waste code: F002
- . Waste name: THE FOLLOWING SPENT HALOGENATED SOLVENTS: TETRACHLOROETHYLENE, METHYLENE CHLORIDE, TRICHLOROETHYLENE, 1,1,1-TRICHLOROETHANE, CHLOROBENZENE, 1,1,2-TRICHLORO-1,2,2-TRIFLUOROETHANE, ORTHO-DICHLOROBENZENE, TRICHLOROFLUOROMETHANE, AND 1,1,2, TRICHLOROETHANE; ALL SPENT SOLVENT MIXTURES/BLENDS CONTAINING, BEFORE USE, A TOTAL OF TEN PERCENT OR MORE (BY VOLUME) OF ONE OR MORE OF THE ABOVE HALOGENATED SOLVENTS OR THOSE SOLVENTS LISTED IN F001, F004, AND F005; AND STILL BOTTOMS FROM THE RECOVERY OF THESE SPENT SOLVENTS AND SPENT SOLVENT MIXTURES.
  
- . Waste code: F003
- . Waste name: THE FOLLOWING SPENT NONHALOGENATED SOLVENTS: XYLENE, ACETONE, ETHYL ACETATE, ETHYL BENZENE, ETHYL ETHER, METHYL ISOBUTYL KETONE, N-BUTYL ALCOHOL, CYCLOHEXANONE, AND METHANOL; ALL SPENT SOLVENT MIXTURES/BLENDS CONTAINING, BEFORE USE, ONLY THE ABOVE SPENT NONHALOGENATED SOLVENTS; AND ALL SPENT SOLVENT MIXTURES/BLENDS CONTAINING, BEFORE USE, ONE OR MORE OF THE ABOVE NONHALOGENATED SOLVENTS, AND A TOTAL OF TEN PERCENT OR MORE (BY VOLUME) OF ONE OR MORE OF THOSE SOLVENTS LISTED IN F001, F002, F004, AND F005; AND STILL BOTTOMS FROM THE RECOVERY OF THESE SPENT SOLVENTS AND SPENT SOLVENT MIXTURES.
  
- . Waste code: F005
- . Waste name: THE FOLLOWING SPENT NONHALOGENATED SOLVENTS: TOLUENE, METHYL ETHYL KETONE, CARBON DISULFIDE, ISOBUTANOL, PYRIDINE, BENZENE, 2-ETHOXYETHANOL, AND 2-NITROPROPANE; ALL SPENT SOLVENT MIXTURES/BLENDS CONTAINING, BEFORE USE, A TOTAL OF TEN PERCENT OR MORE (BY VOLUME) OF ONE OR MORE OF THE ABOVE NONHALOGENATED SOLVENTS OR THOSE SOLVENTS LISTED IN F001, F002, OR F004; AND STILL BOTTOMS FROM THE RECOVERY OF THESE SPENT SOLVENTS AND SPENT SOLVENT MIXTURES.
  
- . Waste code: P105
- . Waste name: SODIUM AZIDE
  
- . Waste code: U007
- . Waste name: 2-PROPENAMIDE (OR) ACRYLAMIDE
  
- . Waste code: U044
- . Waste name: CHLOROFORM (OR) METHANE, TRICHLORO-
  
- . Waste code: U188
- . Waste name: PHENOL

Violation Status: No violations found

Evaluation Action Summary:

Evaluation date: 2014-06-12 00:00:00.0

Map ID  
Direction  
Distance  
Elevation

MAP FINDINGS

Site

Database(s)

EDR ID Number  
EPA ID Number

**PRO NEURON INC (Continued)**

**1001488066**

Evaluation: COMPLIANCE EVALUATION INSPECTION ON-SITE  
Area of violation: Not reported  
Date achieved compliance: Not reported  
Evaluation lead agency: State

**KX1906** **BIOVERIS CORP**  
**SSW** **16020 INDUSTRIAL DR**  
**1/8-1/4** **GAITHERSBURG, MD 20877**  
**0.185 mi.**  
**979 ft.** **Site 11 of 18 in cluster KX**

**ECHO** **1017436486**  
**N/A**

**Actual:** **ECHO:**  
**506 ft.** **Envid:** 1017436486  
**Focus Map:** **Registry ID:** 110005974696  
**1** **DFR URL:** <http://echo.epa.gov/detailed-facility-report?fid=110005974696>  
**Name:** BIOVERIS CORP  
**Address:** 16020 INDUSTRIAL DR  
**City,State,Zip:** GAITHERSBURG, MD 20877

**KX1907** **PRO NEURON INC**  
**SSW** **16020 INDUSTRIAL DRIVE UNIT B**  
**1/8-1/4** **GAITHERSBURG, MD 20877**  
**0.185 mi.**  
**979 ft.** **Site 12 of 18 in cluster KX**

**FINDS** **1016051716**  
**ECHO** **N/A**

**Actual:** **FINDS:**  
**506 ft.** **Registry ID:** 110005974758  
**Focus Map:**  
**1** **Click Here:**

**Environmental Interest/Information System:**

MD-RCRA (Maryland - Resource Conservation And Recovery Act Information System) houses state information relating to the Resource Conservation and Recovery Act (RCRA).  
RCRAInfo is a national information system that supports the Resource Conservation and Recovery Act (RCRA) program through the tracking of events and activities related to facilities that generate, transport, and treat, store, or dispose of hazardous waste. RCRAInfo allows RCRA program staff to track the notification, permit, compliance, and corrective action activities required under RCRA.

[Click this hyperlink](#) while viewing on your computer to access additional FINDS: detail in the EDR Site Report.

**ECHO:**  
**Envid:** 1016051716  
**Registry ID:** 110005974758  
**DFR URL:** <http://echo.epa.gov/detailed-facility-report?fid=110005974758>  
**Name:** PRO NEURON INC  
**Address:** 16020 INDUSTRIAL DRIVE UNIT B  
**City,State,Zip:** GAITHERSBURG, MD 20877

Map ID  
Direction  
Distance  
Elevation

MAP FINDINGS

EDR ID Number  
EPA ID Number

**KX1908**    **MESO SCALE DIAGNOSTICS LLC**  
**SSW**       **16020 INDUSTRIAL DRIVE**  
**1/8-1/4**    **GAITHERSBURG, MD 20877**  
**0.185 mi.**  
**979 ft.**    **Site 13 of 18 in cluster KX**

**MD MANIFEST**    **S121871363**  
                         **N/A**

**Actual:**  
**506 ft.**

**Focus Map:**  
**1**

**MANIFEST:**

EPAID: MDR000510842  
Name: MESO SCALE DIAGNOSTICS LLC  
Address: 16020 INDUSTRIAL DRIVE  
City,State,Zip: GAITHERSBURG, MD 20877-1414  
Manifest Number: 017658478JJK  
Transporter 1: MIDWEST ENVIRONMENTAL TRANSPORT INC  
Transporter 2: Not reported  
Generator Certifier: CHRIS GAUGHAN  
Date Shipped Out: 06/21/2018  
Destination Facility Certifier: MARY ANN ERCKERT  
Date Arrived at Destingation Facility: 07/13/2018  
Quantity: 15  
Unit: Gallons

EPAID: MDR000510842  
Name: MESO SCALE DIAGNOSTICS LLC  
Address: 16020 INDUSTRIAL DRIVE  
City,State,Zip: GAITHERSBURG, MD 20877-1414  
Manifest Number: 017658478JJK  
Transporter 1: MIDWEST ENVIRONMENTAL TRANSPORT INC  
Transporter 2: Not reported  
Generator Certifier: CHRIS GAUGHAN  
Date Shipped Out: 06/21/2018  
Destination Facility Certifier: MARY ANN ERCKERT  
Date Arrived at Destingation Facility: 07/13/2018  
Quantity: 44  
Unit: Pounds

EPAID: MDR000510842  
Name: MESO SCALE DIAGNOSTICS LLC  
Address: 16020 INDUSTRIAL DRIVE  
City,State,Zip: GAITHERSBURG, MD 20877-1414  
Manifest Number: 017659755JJK  
Transporter 1: MIDWEST ENVIRONMENTAL TRANSPORT  
Transporter 2: Not reported  
Generator Certifier: CHRIS GAUGHAN  
Date Shipped Out: 03/15/2018  
Destination Facility Certifier: MARY ANN ERCKERT  
Date Arrived at Destingation Facility: 04/11/2018  
Quantity: 55  
Unit: Gallons

EPAID: MDR000510842  
Name: MESO SCALE DIAGNOSTICS LLC  
Address: 16020 INDUSTRIAL DRIVE  
City,State,Zip: GAITHERSBURG, MD 20877-1414  
Manifest Number: 017659755JJK  
Transporter 1: MIDWEST ENVIRONMENTAL TRANSPORT  
Transporter 2: Not reported  
Generator Certifier: CHRIS GAUGHAN  
Date Shipped Out: 03/15/2018  
Destination Facility Certifier: MARY ANN ERCKERT

Map ID  
Direction  
Distance  
Elevation

MAP FINDINGS

Site

Database(s)

EDR ID Number  
EPA ID Number

**MESO SCALE DIAGNOSTICS LLC (Continued)**

**S121871363**

|                                       |                                      |
|---------------------------------------|--------------------------------------|
| Date Arrived at Destination Facility: | 04/11/2018                           |
| Quantity:                             | 54                                   |
| Unit:                                 | Pounds                               |
| EPAID:                                | MDR000510842                         |
| Name:                                 | MESO SCALE DIAGNOSTICS LLC           |
| Address:                              | 16020 INDUSTRIAL DRIVE               |
| City,State,Zip:                       | GAITHERSBURG, MD 20877-1414          |
| Manifest Number:                      | 013836202JJK                         |
| Transporter 1:                        | MIDWEST ENVIRONMENTAL TRANSPORT, INC |
| Transporter 2:                        | Not reported                         |
| Generator Certifier:                  | JUDI STRONG                          |
| Date Shipped Out:                     | 06/11/2015                           |
| Destination Facility Certifier:       | MARY ANN ERCKECT                     |
| Date Arrived at Destination Facility: | 07/06/2015                           |
| Quantity:                             | 197                                  |
| Unit:                                 | GAL                                  |
| EPAID:                                | MDR000510842                         |
| Name:                                 | MESO SCALE DIAGNOSTICS LLC           |
| Address:                              | 16020 INDUSTRIAL DRIVE               |
| City,State,Zip:                       | GAITHERSBURG, MD 20877-1414          |
| Manifest Number:                      | 013836255JJK                         |
| Transporter 1:                        | MIDWEST ENVIRONMENTAL TRANSPORT INC  |
| Transporter 2:                        | Not reported                         |
| Generator Certifier:                  | JUDI STRONG                          |
| Date Shipped Out:                     | 03/19/2015                           |
| Destination Facility Certifier:       | MARY ANN ERCKERT                     |
| Date Arrived at Destination Facility: | 04/06/2015                           |
| Quantity:                             | 187                                  |
| Unit:                                 | POUNDS                               |
| EPAID:                                | MDR000510842                         |
| Name:                                 | MESO SCALE DIAGNOSTICS LLC           |
| Address:                              | 16020 INDUSTRIAL DRIVE               |
| City,State,Zip:                       | GAITHERSBURG, MD 20877-1414          |
| Manifest Number:                      | 013837403JJK                         |
| Transporter 1:                        | MIDWEST ENVIRONMENTAL TRANSPORT, INC |
| Transporter 2:                        | Not reported                         |
| Generator Certifier:                  | JUDI STRONG                          |
| Date Shipped Out:                     | 09/02/2015                           |
| Destination Facility Certifier:       | MARY ANN ERCKERT                     |
| Date Arrived at Destination Facility: | 10/05/2015                           |
| Quantity:                             | 97                                   |
| Unit:                                 | GAL                                  |
| EPAID:                                | MDR000510842                         |
| Name:                                 | MESO SCALE DIAGNOSTICS LLC           |
| Address:                              | 16020 INDUSTRIAL DRIVE               |
| City,State,Zip:                       | GAITHERSBURG, MD 20877-1414          |
| Manifest Number:                      | 013837403JJK                         |
| Transporter 1:                        | MIDWEST ENVIRONMENTAL TRANSPORT, INC |
| Transporter 2:                        | Not reported                         |
| Generator Certifier:                  | JUDI STRONG                          |
| Date Shipped Out:                     | 09/02/2015                           |
| Destination Facility Certifier:       | MARY ANN ERCKERT                     |
| Date Arrived at Destination Facility: | 10/05/2015                           |

Map ID  
Direction  
Distance  
Elevation

MAP FINDINGS

Site

Database(s)

EDR ID Number  
EPA ID Number

**MESO SCALE DIAGNOSTICS LLC (Continued)**

**S121871363**

|  |                                      |
|--|--------------------------------------|
| Quantity:                              | 229                                  |
| Unit:                                  | LBS                                  |
| EPAID:                                 | MDR000510842                         |
| Name:                                  | MESO SCALE DIAGNOSTICS LLC           |
| Address:                               | 16020 INDUSTRIAL DRIVE               |
| City,State,Zip:                        | GAITHERSBURG, MD 20877-1414          |
| Manifest Number:                       | 013837422JJK                         |
| Transporter 1:                         | MIDWEST ENVIRONMENTAL TRANSPORT, INC |
| Transporter 2:                         | Not reported                         |
| Generator Certifier:                   | JUDI STRONG                          |
| Date Shipped Out:                      | 09/02/2015                           |
| Destination Facility Certifier:        | MARY ANN ERCKERT                     |
| Date Arrived at Destingation Facility: | 10/05/2015                           |
| Quantity:                              | 9                                    |
| Unit:                                  | K                                    |
| EPAID:                                 | MDR000510842                         |
| Name:                                  | MESO SCALE DIAGNOSTICS LLC           |
| Address:                               | 16020 INDUSTRIAL DRIVE               |
| City,State,Zip:                        | GAITHERSBURG, MD 20877-1414          |
| Manifest Number:                       | 013837727JJK                         |
| Transporter 1:                         | MIDWEST ENVIRONMENTAL TRANSPORT INC  |
| Transporter 2:                         | Not reported                         |
| Generator Certifier:                   | JUDI STRONG                          |
| Date Shipped Out:                      | 10/30/2015                           |
| Destination Facility Certifier:        | MARY ANN ERCKERT                     |
| Date Arrived at Destingation Facility: | 12/01/2015                           |
| Quantity:                              | 5                                    |
| Unit:                                  | GALLONS                              |
| EPAID:                                 | MDR000510842                         |
| Name:                                  | MESO SCALE DIAGNOSTICS LLC           |
| Address:                               | 16020 INDUSTRIAL DRIVE               |
| City,State,Zip:                        | GAITHERSBURG, MD 20877-1414          |
| Manifest Number:                       | 013837727JJK                         |
| Transporter 1:                         | MIDWEST ENVIRONMENTAL TRANSPORT INC  |
| Transporter 2:                         | Not reported                         |
| Generator Certifier:                   | JUDI STRONG                          |
| Date Shipped Out:                      | 10/30/2015                           |
| Destination Facility Certifier:        | MARY ANN ERCKERT                     |
| Date Arrived at Destingation Facility: | 12/01/2015                           |
| Quantity:                              | 354                                  |
| Unit:                                  | POUNDS                               |

[Click this hyperlink](#) while viewing on your computer to access  
11 additional MD\_MANIFEST: record(s) in the EDR Site Report.

Map ID  
Direction  
Distance  
Elevation

MAP FINDINGS

Site

Database(s)

EDR ID Number  
EPA ID Number

**KX1909**  
**SSW**  
**1/8-1/4**  
**0.185 mi.**  
**979 ft.**  
**GENEX CORPORATION**  
**16020 INDUSTRIAL DRIVE**  
**GAITHERSBURG, MD 20877**  
**Site 14 of 18 in cluster KX**

**MD UST**  
**MD Financial Assurance**  
**U004011174**  
**N/A**

**Actual:**  
**506 ft.**

**UST:**

**Focus Map:**  
**1**

Facility Id: 11640  
Oper Name: Dominick A. Orlando  
Form Name: Dominick A. Orlando  
Form Title: Safety & Operations Supervisor  
Form Date: 02/27/1986  
Owner Id: 7205

**Owner:**

Owner Name: Genex Corporation  
Owner Address: 16020 Industrial Drive  
Owner City: Gaithersburg  
Owner State: MD  
Owner Zip: 20877  
Owner Phone: (301) 258-0552  
Owner Contact: Dominick A. Orlando

**Tanks:**

Tank ID: 1  
**Tank Status: Permanently Out of Use**  
Tank Capacity: 5000  
Substance Description: Gasoline  
Tank Compartment: False  
Compartment Compartment: A  
Date Installed: 01/01/1974  
Tank Material Desc: Asphalt Coated or Bare Steel  
Pipe Material Desc: Bare or Galvanized Steel

**MD Financial Assurance 2:**

Name: GENEX CORPORATION  
Address: 16020 INDUSTRIAL DRIVE  
City,State,Zip: GAITHERSBURG, MD 20877  
Region: 2  
Facility ID: 11640  
Self Insured: False  
Insurance: False  
Risk Retention Group: False  
Guarantee: False  
Surety Bonds: False  
Letter of Credit: False  
State Fund: False  
Other Finance: False  
Finacnce Comments: Not reported  
FR Not Listed: False



Map ID  
Direction  
Distance  
Elevation

MAP FINDINGS

Site

Database(s)

EDR ID Number  
EPA ID Number

**KY1910** **COMMERCE CENTRE**  
**WSW** **1700 RESEARCH BLVD**  
**1/8-1/4** **ROCKVILLE, MD 20850**  
**0.186 mi.**  
**983 ft.** **Site 1 of 4 in cluster KY**

**MD OCPCASES** **S104592840**  
**N/A**

**Actual:** **OCPCASES:**  
**382 ft.** Name: COMMERCE CENTRE  
**Focus Map:** Address: 1700 RESEARCH BLVD  
**4** City,State,Zip: ROCKVILLE, MD 20850  
Facility ID: 98-0147MO2  
Facility Status/Code: CLOSED/Tank Closure - Motor/Lube Oil  
Date Open: 07/23/1997  
Date Closed: 07/24/1997  
Release: YES  
Cleanup: NO  
Registration Number: 2509

Name: MILLIGAN & GRIFFIN  
Address: 1700 RESEARCH BLVD  
City,State,Zip: ROCKVILLE, MD 20850  
Facility ID: 90-1740MO  
Facility Status/Code: CLOSED/  
Date Open: 02/26/1990  
Date Closed: 05/29/1990  
Release: Not reported  
Cleanup: Not reported  
Registration Number: 2509

**KY1911** **RESEARCH BOULEVARD, 1700**  
**WSW** **1700 RESEARCH BOULEVARD**  
**1/8-1/4** **ROCKVILLE, MD 20850**  
**0.186 mi.**  
**983 ft.** **Site 2 of 4 in cluster KY**

**US AIRS** **1004524230**  
**FINDS** **N/A**  
**ECHO**

**Actual:** **US AIRS MINOR:**  
**382 ft.** Envid: 1004524230  
**Focus Map:** Region Code: 03  
**4** Programmatic ID: AIR MD0000002403101487  
Facility Registry ID: 110001786657  
D and B Number: Not reported  
Primary SIC Code: 6512  
NAICS Code: 531120  
Default Air Classification Code: MIN  
Facility Type of Ownership Code: POF  
Air CMS Category Code: Not reported  
HPV Status: Not reported

**FINDS:**  
Registry ID: 110001786657

Click Here:

Environmental Interest/Information System:

AFS (Aerometric Information Retrieval System (AIRS) Facility Subsystem) replaces the former Compliance Data System (CDS), the National Emission Data System (NEDS), and the Storage and Retrieval of Aerometric Data (SAROAD). AIRS is the national repository for information concerning airborne pollution in the United States. AFS is used to track emissions and compliance data from industrial plants.

Map ID  
Direction  
Distance  
Elevation

MAP FINDINGS

Site

Database(s)

EDR ID Number  
EPA ID Number

**RESEARCH BOULEVARD, 1700 (Continued)**

**1004524230**

AFS data are utilized by states to prepare State Implementation Plans to comply with regulatory programs and by EPA as an input for the estimation of total national emissions. AFS is undergoing a major redesign to support facility operating permits required under Title V of the Clean Air Act.

MD-PEMIS (Maryland - Permanent (Air) Emission) database houses data related to Air Emissions. Also known to the EPA as National Emissions Inventory (NEI).

AIR MINOR

[Click this hyperlink](#) while viewing on your computer to access additional FINDS: detail in the EDR Site Report.

ECHO:

Envid: 1004524230  
Registry ID: 110001786657  
DFR URL: <http://echo.epa.gov/detailed-facility-report?fid=110001786657>  
Name: RESEARCH BOULEVARD, 1700  
Address: 1700 RESEARCH BOULEVARD  
City,State,Zip: ROCKVILLE, MD 20850

**KY1912 MULLIGAN\GRIFFIN PROP. MGR, INC**  
**WSW 1700 RESEARCH BLVD STE 102**  
**1/8-1/4 ROCKVILLE, MD 20850**  
**0.186 mi.**  
**983 ft. Site 3 of 4 in cluster KY**

**MD HIST UST S104632557**  
**N/A**

**Actual:** Historical UST:  
**382 ft.** Facility ID: 3008571  
**Focus Map:** Tank ID: 001  
**4** Age: 15  
Capacity: 550  
Tank Status: Currently in use  
Product: Diesel

**KY1913 COMMERCE CENTER 270**  
**WSW 1700 RESEARCH BOULEVARD**  
**1/8-1/4 ROCKVILLE, MD 20850**  
**0.186 mi.**  
**983 ft. Site 4 of 4 in cluster KY**

**MD UST U003734807**  
**MD Financial Assurance N/A**

**Actual:** UST:  
**382 ft.** Facility Id: 2509  
**Focus Map:** Oper Name: Craig Colbert  
**4** Form Name: Craig Colbert  
Form Title: Chief Engineer  
Form Date: 07/23/1997  
Owner Id: 1613

Owner:

Owner Name: Allstate Life Insurance Company  
Owner Address: 3075 Sanders Road Suite G5B  
Owner City: Northbrook  
Owner State: IL  
Owner Zip: 60062  
Owner Phone: (847) 402-2120  
Owner Contact: Richard L. Dalton

Map ID  
Direction  
Distance  
Elevation

MAP FINDINGS

Site

Database(s)

EDR ID Number  
EPA ID Number

**COMMERCE CENTER 270 (Continued)**

**U003734807**

Tanks:

Tank ID: 1  
**Tank Status: Permanently Out of Use**  
Tank Capacity: 550  
Substance Description: Diesel  
Tank Compartment: False  
Compartment Compartment: A  
Date Installed: 01/01/1982  
Tank Material Desc: Asphalt Coated or Bare Steel  
Pipe Material Desc: Bare or Galvanized Steel

MD Financial Assurance 2:

Name: COMMERCE CENTER 270  
Address: 1700 RESEARCH BOULEVARD  
City,State,Zip: ROCKVILLE, MD 20850  
Region: 2  
Facility ID: 2509  
Self Insured: False  
Insurance: False  
Risk Retention Group: False  
Guarantee: False  
Surety Bonds: False  
Letter of Credit: False  
State Fund: False  
Other Finance: False  
Finance Comments: Not reported  
FR Not Listed: False

1914  
SSW  
1/8-1/4  
0.187 mi.  
985 ft.

**OAKCREST SCHOOL  
850 BALLS HILL RD.  
MCLEAN, VA 22101**

**FINDS 1017802601  
N/A**

**Actual:  
304 ft.**

**FINDS:**  
Registry ID: 110063982043

**Focus Map:  
13**

Click Here:

Environmental Interest/Information System:

ICIS (Integrated Compliance Information System) is the Integrated Compliance Information System and provides a database that, when complete, will contain integrated Enforcement and Compliance information across most of EPA's programs. The vision for ICIS is to replace EPA's independent databases that contain Enforcement data with a single repository for that information. Currently, ICIS contains all Federal Administrative and Judicial enforcement actions. This information is maintained in ICIS by EPA in the Regional offices and its Headquarters. A future release of ICIS will replace the Permit Compliance System (PCS) which supports the NPDES and will integrate that information with Federal actions already in the system. ICIS also has the capability to track other activities occurring in the Region that support Compliance and Enforcement programs. These include; Incident Tracking, Compliance Assistance, and Compliance Monitoring.

Map ID  
Direction  
Distance  
Elevation

MAP FINDINGS

Site

Database(s)

EDR ID Number  
EPA ID Number

**OAKCREST SCHOOL (Continued)**

**1017802601**

[Click this hyperlink](#) while viewing on your computer to access additional FINDS: detail in the EDR Site Report.

**1915  
SSE  
1/8-1/4  
0.187 mi.  
985 ft.**

**12008 OLD BRIDGE ROAD  
ROCKVILLE, MD 20852**

**MD LEAD S121040645  
N/A**

**Actual:  
359 ft.**

**Focus Map:  
6**

**MD LEAD:**

Name: Not reported  
Address: 12008 OLD BRIDGE ROAD  
City,State,Zip: ROCKVILLE, MD 20852  
Facility ID: 160400094133  
Cert Number: 844035  
Unit ID: SFP  
Inspection Date: 08/19/2019  
Limit Date: 1899-12-30 00:00:00  
Invalid: Not reported  
Company No: 15504  
Company Name: Not reported  
ReInspection Date: Not reported  
Option: ROCKVILLE, MD 20852  
Inspection Category: Full Risk Reduction Standard Dust Inspection  
Pass/Fail: P  
Inspector Number: 15503  
Inspector Name: Not reported  
Property Number: 160400094133

Name: Not reported  
Address: 12008 OLD BRIDGE ROAD  
City,State,Zip: ROCKVILLE, MD 20852  
Facility ID: 160400094133  
Cert Number: 761786  
Unit ID: SFP  
Inspection Date: 09/05/2017  
Limit Date: Not reported  
Invalid: Not reported  
Company No: 15504  
Company Name: At Home Inspections, LLC  
ReInspection Date: / /  
Option: ROCKVILLE, MD 20852  
Inspection Category: Full Risk Reduction Standard Dust Inspection  
Pass/Fail: P  
Inspector Number: 15503  
Inspector Name: Luber Michael Jay  
Property Number: 160400094133

Map ID  
Direction  
Distance  
Elevation

MAP FINDINGS

Site

Database(s)

EDR ID Number  
EPA ID Number

**KZ1916**  
**NE**  
**1/8-1/4**  
**0.187 mi.**  
**988 ft.**

**10216 ROCKVILLE PIKE**  
**ROCKVILLE, MD 20852**  
**Site 1 of 7 in cluster KZ**

**MD LEAD S125417754**  
**N/A**

**Actual:**  
**241 ft.**

**MD LEAD:**

**Focus Map:**  
**9**

Name: Not reported  
Address: 10216 ROCKVILLE PIKE  
City,State,Zip: ROCKVILLE, MD 20852  
Facility ID: 160401943471  
Cert Number: 870018  
Unit ID: 101  
Inspection Date: 05/10/2019  
Limit Date: 1899-12-30 00:00:00  
Invalid: Not reported  
Company No: 15844  
Company Name: Not reported  
ReInspection Date: Not reported  
Option: ROCKVILLE, MD 20852  
Inspection Category: Full Risk Reduction Standard Dust Inspection  
Pass/Fail: P  
Inspector Number: 16134  
Inspector Name: Not reported  
Property Number: 160401943471

**KZ1917**  
**NE**  
**1/8-1/4**  
**0.187 mi.**  
**988 ft.**

**10212 ROCKVILLE PIKE**  
**ROCKVILLE, MD 20852**  
**Site 2 of 7 in cluster KZ**

**MD LEAD S121709913**  
**N/A**

**Actual:**  
**241 ft.**

**MD LEAD:**

**Focus Map:**  
**9**

Name: Not reported  
Address: 10212 ROCKVILLE PIKE  
City,State,Zip: ROCKVILLE, MD 20852  
Facility ID: 160401943961  
Cert Number: 804306  
Unit ID: 101  
Inspection Date: 02/09/2018  
Limit Date: Not reported  
Invalid: Not reported  
Company No: 16592  
Company Name: Not reported  
ReInspection Date: Not reported  
Option: ROCKVILLE, MD 20852  
Inspection Category: Lead Free  
Pass/Fail: P  
Inspector Number: 16589  
Inspector Name: Not reported  
Property Number: 160401943961

Map ID  
Direction  
Distance  
Elevation

MAP FINDINGS

Site

Database(s)

EDR ID Number  
EPA ID Number

KZ1918  
NE  
1/8-1/4  
0.187 mi.  
988 ft.

10224 ROCKVILLE PIKE  
ROCKVILLE, MD 20852  
Site 3 of 7 in cluster KZ

MD LEAD S107244090  
N/A

Actual:  
241 ft.

Focus Map:  
9

MD LEAD:

Name: Not reported  
Address: 10224 ROCKVILLE PIKE  
City,State,Zip: ROCKVILLE, MD 20852  
Facility ID: 160401943607  
Cert Number: 770732  
Unit ID: 302  
Inspection Date: 06/16/2017  
Limit Date: Not reported  
Invalid: Not reported  
Company No: 14003  
Company Name: 1 Source Home & Lead Inspections  
ReInspection Date: / /  
Option: ROCKVILLE, MD 20852  
Inspection Category: Full Risk Reduction Standard Dust Inspection  
Pass/Fail: P  
Inspector Number: 14005  
Inspector Name: Johnson Daniel  
Property Number: 160401943607

Name: Not reported  
Address: 10224 ROCKVILLE PIKE  
City,State,Zip: MD 20852  
Facility ID: 161943584  
Cert Number: 081288  
Unit ID: 202  
Inspection Date: 02/10/1998  
Limit Date: Not reported  
Invalid: F  
Company No: 131  
Company Name: Alban Home Inspection Service  
ReInspection Date: / /  
Option: Full Lead Free  
Inspection Category: Lead Free Dust Inspection  
Pass/Fail: P  
Inspector Number: 5  
Inspector Name: Strobel Eric C  
Property Number: 161943584

Name: Not reported  
Address: 10224 ROCKVILLE PIKE  
City,State,Zip: ROCKVILLE, MD 20852  
Facility ID: 160401943607  
Cert Number: 696112  
Unit ID: 302  
Inspection Date: 05/22/2015  
Limit Date: Not reported  
Invalid: Not reported  
Company No: 14228  
Company Name: Michael K. Floyd, Sr.  
ReInspection Date: / /  
Option: ROCKVILLE, MD 20852  
Inspection Category: Full Risk Reduction Standard Dust Inspection

Map ID  
Direction  
Distance  
Elevation

MAP FINDINGS

Site

Database(s)

EDR ID Number  
EPA ID Number

(Continued)

S107244090

Pass/Fail: P  
Inspector Number: 14229  
Inspector Name: Floyd, Sr. Michael Kevin  
Property Number: 160401943607

KZ1919  
NE  
1/8-1/4  
0.187 mi.  
988 ft.

10200 ROCKVILLE PIKE  
ROCKVILLE, MD 20852  
Site 4 of 7 in cluster KZ

MD LEAD S122983793  
N/A

Actual: 241 ft.  
Focus Map: 9  
MD LEAD:  
Name: Not reported  
Address: 10200 ROCKVILLE PIKE  
City,State,Zip: ROCKVILLE, MD 20852  
Facility ID: 160401943378  
Cert Number: 834650  
Unit ID: 401  
Inspection Date: 09/03/2018  
Limit Date: Not reported  
Invalid: Not reported  
Company No: 16592  
Company Name: Not reported  
ReInspection Date: Not reported  
Option: ROCKVILLE, MD 20852  
Inspection Category: Lead Free  
Pass/Fail: P  
Inspector Number: 16589  
Inspector Name: Not reported  
Property Number: 160401943378

KZ1920  
NE  
1/8-1/4  
0.187 mi.  
988 ft.

10208 ROCKVILLE PIKE  
ROCKVILLE, MD 20852  
Site 5 of 7 in cluster KZ

MD LEAD S123653362  
N/A

Actual: 241 ft.  
Focus Map: 9  
MD LEAD:  
Name: Not reported  
Address: 10208 ROCKVILLE PIKE  
City,State,Zip: ROCKVILLE, MD 20852  
Facility ID: 1604019433436  
Cert Number: 853126  
Unit ID: 301  
Inspection Date: 03/20/2019  
Limit Date: 1899-12-30 00:00:00  
Invalid: Not reported  
Company No: 16592  
Company Name: Not reported  
ReInspection Date: Not reported  
Option: Full Lead Free  
Inspection Category: Lead Free  
Pass/Fail: P  
Inspector Number: 16589  
Inspector Name: Not reported  
Property Number: 1604019433436

Map ID  
Direction  
Distance  
Elevation

MAP FINDINGS

Site

Database(s)

EDR ID Number  
EPA ID Number

**KZ1921**  
**NE**  
**1/8-1/4**  
**0.187 mi.**  
**988 ft.**

**10212 ROCKVILLE PIKE**  
**ROCKVILLE, MD 20852**  
**Site 6 of 7 in cluster KZ**

**MD LEAD S121040945**  
**N/A**

**Actual:**  
**241 ft.**

**MD LEAD:**

**Focus Map:**  
**9**

Name: Not reported  
Address: 10212 ROCKVILLE PIKE  
City,State,Zip: ROCKVILLE, MD 20852  
Facility ID: 160401944032  
Cert Number: 782316  
Unit ID: 402  
Inspection Date: 05/08/2017  
Limit Date: Not reported  
Invalid: Not reported  
Company No: 8817  
Company Name: Air, Land and Water Engineering, Inc.  
ReInspection Date: / /  
Option: ROCKVILLE, MD 20852  
Inspection Category: Full Risk Reduction Standard Dust Inspection  
Pass/Fail: P  
Inspector Number: 10628  
Inspector Name: Brand Laurence T.  
Property Number: 160401944032

**KZ1922**  
**NE**  
**1/8-1/4**  
**0.187 mi.**  
**988 ft.**

**10228 ROCKVILLE PIKE**  
**ROCKVILLE, MD 20852**  
**Site 7 of 7 in cluster KZ**

**MD LEAD S122443544**  
**N/A**

**Actual:**  
**241 ft.**

**MD LEAD:**

**Focus Map:**  
**9**

Name: Not reported  
Address: 10228 ROCKVILLE PIKE  
City,State,Zip: ROCKVILLE, MD 20852  
Facility ID: 160401944180  
Cert Number: 837077  
Unit ID: 401  
Inspection Date: 08/02/2019  
Limit Date: 1899-12-30 00:00:00  
Invalid: Not reported  
Company No: 15650  
Company Name: Not reported  
ReInspection Date: Not reported  
Option: ROCKVILLE, MD 20852  
Inspection Category: Full Risk Reduction Standard Dust Inspection  
Pass/Fail: P  
Inspector Number: 15737  
Inspector Name: Not reported  
Property Number: 160401944180  
  
Name: Not reported  
Address: 10228 ROCKVILLE PIKE  
City,State,Zip: ROCKVILLE, MD 20852  
Facility ID: 160401944191  
Cert Number: 824489  
Unit ID: 402  
Inspection Date: 04/16/2018  
Limit Date: Not reported



Map ID  
Direction  
Distance  
Elevation

MAP FINDINGS

Site

Database(s)

EDR ID Number  
EPA ID Number

(Continued)

S122443544

Invalid: Not reported  
Company No: 9795  
Company Name: Not reported  
ReInspection Date: Not reported  
Option: ROCKVILLE, MD 20852  
Inspection Category: Full Risk Reduction Standard Dust Inspection  
Pass/Fail: P  
Inspector Number: 9796  
Inspector Name: Not reported  
Property Number: 160401944191

KQ1923  
ENE  
1/8-1/4  
0.187 mi.  
989 ft.

330 W DEER PARK ROAD  
GAITHERSBURG, MD 20877

MD LEAD S121041724  
N/A

Site 2 of 3 in cluster KQ

Actual:  
474 ft.  
Focus Map:  
1

MD LEAD:  
Name: Not reported  
Address: 330 W DEER PARK ROAD  
City,State,Zip: GAITHERSBURG, MD 20877  
Facility ID: 160900823617  
Cert Number: 794974  
Unit ID: 3 B  
Inspection Date: 12/05/2016  
Limit Date: Not reported  
Invalid: Not reported  
Company No: 14505  
Company Name: Daniel L. Perez  
ReInspection Date: / /  
Option: Full Lead Free  
Inspection Category: Lead Free  
Pass/Fail: P  
Inspector Number: 14503  
Inspector Name: Perez Daniel Luis  
Property Number: 160900823617

LA1924  
NNE  
1/8-1/4  
0.188 mi.  
990 ft.

260 W DEER PARK ROAD  
GAITHERSBURG, MD 20877

MD LEAD S121710220  
N/A

Site 1 of 3 in cluster LA

Actual:  
441 ft.  
Focus Map:  
1

MD LEAD:  
Name: Not reported  
Address: 260 W DEER PARK ROAD  
City,State,Zip: GAITHERSBURG, MD 20877  
Facility ID: 160901529833  
Cert Number: 808415  
Unit ID: CONDO 30 E  
Inspection Date: 02/21/2018  
Limit Date: Not reported  
Invalid: Not reported  
Company No: 14505  
Company Name: Not reported  
ReInspection Date: Not reported

Map ID  
Direction  
Distance  
Elevation

MAP FINDINGS

Site

Database(s)

EDR ID Number  
EPA ID Number

(Continued)

S121710220

Option: GAITHERSBURG, MD 20877  
Inspection Category: Lead Free  
Pass/Fail: P  
Inspector Number: 14503  
Inspector Name: Not reported  
Property Number: 160901529833

JV1925  
NNE  
1/8-1/4  
0.188 mi.  
991 ft.

10315 MONTROSE AVE  
BETHESDA, MD 20814  
Site 9 of 11 in cluster JV

MD LEAD S125417759  
N/A

Actual:  
236 ft.  
Focus Map:  
9

MD LEAD:  
Name: Not reported  
Address: 10315 MONTROSE AVE  
City,State,Zip: BETHESDA, MD 20814  
Facility ID: 160402075905  
Cert Number: 867096  
Unit ID: 102  
Inspection Date: 06/04/2019  
Limit Date: 1899-12-30 00:00:00  
Invalid: Not reported  
Company No: 16381  
Company Name: Not reported  
ReInspection Date: Not reported  
Option: BETHESDA, MD 20814  
Inspection Category: Full Risk Reduction Standard Dust Inspection  
Pass/Fail: P  
Inspector Number: 14212  
Inspector Name: Not reported  
Property Number: 160402075905

1926  
SSW  
1/8-1/4  
0.188 mi.  
992 ft.

11913 GOYA DRIVE  
ROCKVILLE, MD 20854

MD LEAD S122983771  
N/A

Actual:  
330 ft.  
Focus Map:  
5

MD LEAD:  
Name: Not reported  
Address: 11913 GOYA DRIVE  
City,State,Zip: ROCKVILLE, MD 20854  
Facility ID: 160400113432  
Cert Number: 827566  
Unit ID: SFH  
Inspection Date: 07/31/2018  
Limit Date: Not reported  
Invalid: Not reported  
Company No: 8817  
Company Name: Not reported  
ReInspection Date: Not reported  
Option: ROCKVILLE, MD 20854  
Inspection Category: Full Risk Reduction Standard Dust Inspection  
Pass/Fail: P  
Inspector Number: 10628

Map ID  
Direction  
Distance  
Elevation

MAP FINDINGS

Site

Database(s)

EDR ID Number  
EPA ID Number

(Continued)

S122983771

Inspector Name: Not reported  
Property Number: 160400113432

JY1927  
South  
1/8-1/4  
0.188 mi.  
993 ft.

**5700 FOREST PLACE  
BETHESDA, MD 20814**  
**Site 2 of 2 in cluster JY**

**MD LEAD S121041269  
N/A**

**Actual:** MD LEAD:  
**333 ft.** Name: Not reported  
**Focus Map:** Address: 5700 FOREST PLACE  
**8** City,State,Zip: BETHESDA, MD 20814  
Facility ID: 160700553713  
Cert Number: 792086  
Unit ID: Not reported  
Inspection Date: 01/26/2017  
Limit Date: Not reported  
Invalid: Not reported  
Company No: 15925  
Company Name: Alban Inspections, Inc.  
Reinspection Date: / /  
Option: Full Lead Free  
Inspection Category: Lead Free  
Pass/Fail: P  
Inspector Number: 5051  
Inspector Name: Satterfield Quintin D  
Property Number: 160700553713

KX1928 **CHEMGEN CORPORATION**  
SSW **16016 INDUSTRIAL DR**  
1/8-1/4 **GAITHERSBURG, MD 20877**  
0.188 mi.  
994 ft. **Site 15 of 18 in cluster KX**

**RCRA NonGen / NLR 1000523386  
FINDS MDD985385467  
ECHO**

**Actual:** RCRA NonGen / NLR:  
**504 ft.** Date form received by agency: 1991-04-02 00:00:00.0  
**Focus Map:** Facility name: CHEMGEN CORPORATION  
**1** Facility address: 16016 INDUSTRIAL DR  
GAITHERSBURG, MD 20877  
EPA ID: MDD985385467  
Contact: DAVID ANDERSON  
Contact address: 16016 INDUSTRIAL DR  
GAITHERSBURG, MD 20877  
Contact country: US  
Contact telephone: 301-330-4101  
Contact email: Not reported  
EPA Region: 03  
Classification: Non-Generator  
Description: Handler: Non-Generators do not presently generate hazardous waste  
  
Owner/Operator Summary:  
Owner/operator name: OPERNAME  
Owner/operator address: OPERSTREET  
OPERCITY, AK 99999  
Owner/operator country: Not reported

Map ID  
Direction  
Distance  
Elevation

MAP FINDINGS

Site

Database(s)

EDR ID Number  
EPA ID Number

**CHEMGEN CORPORATION (Continued)**

**1000523386**

Owner/operator telephone: 215-555-1212  
Owner/operator email: Not reported  
Owner/operator fax: Not reported  
Owner/operator extension: Not reported  
Legal status: Private  
Owner/Operator Type: Operator  
Owner/Op start date: Not reported  
Owner/Op end date: Not reported

Owner/operator name: W-M 16020 LIMITED PARTNERSHIP  
Owner/operator address: 1700 ROCKVILLE PIKE SUITE 400  
ROCKVILLE, MD 20852

Owner/operator country: Not reported  
Owner/operator telephone: 301-770-2275  
Owner/operator email: Not reported  
Owner/operator fax: Not reported  
Owner/operator extension: Not reported  
Legal status: Private  
Owner/Operator Type: Owner  
Owner/Op start date: Not reported  
Owner/Op end date: Not reported

**Handler Activities Summary:**

U.S. importer of hazardous waste: No  
Mixed waste (haz. and radioactive): No  
Recycler of hazardous waste: No  
Transporter of hazardous waste: No  
Treater, storer or disposer of HW: No  
Underground injection activity: No  
On-site burner exemption: No  
Furnace exemption: No  
Used oil fuel burner: No  
Used oil processor: No  
Used oil refiner: No  
Used oil fuel marketer to burner: No  
Used oil Specification marketer: No  
Used oil transfer facility: No  
Used oil transporter: No

**Hazardous Waste Summary:**

. Waste code: D000  
. Waste name: Not Defined  
  
. Waste code: D001  
. Waste name: IGNITABLE WASTE  
  
. Waste code: U002  
. Waste name: 2-PROPANONE (I) (OR) ACETONE (I)  
  
. Waste code: U019  
. Waste name: BENZENE (I,T)  
  
. Waste code: U044  
. Waste name: CHLOROFORM (OR) METHANE, TRICHLORO-

Map ID  
Direction  
Distance  
Elevation

MAP FINDINGS

Site

Database(s)

EDR ID Number  
EPA ID Number

**CHEMGEN CORPORATION (Continued)**

**1000523386**

. Waste code: U055  
. Waste name: BENZENE, (1-METHYLETHYL)- (I) (OR) CUMENE (I)

. Waste code: U080  
. Waste name: METHANE, DICHLORO- (OR) METHYLENE CHLORIDE

. Waste code: U112  
. Waste name: ACETIC ACID, ETHYL ESTER (I) (OR) ETHYL ACETATE (I)

. Waste code: U117  
. Waste name: ETHANE, 1,1'-OXYBIS-(I) (OR) ETHYL ETHER (I)

. Waste code: U163  
. Waste name: GUANIDINE, N-METHYL-N'-NITRO-N-NITROSO- (OR) MNNG

. Waste code: U165  
. Waste name: NAPHTHALENE

. Waste code: U188  
. Waste name: PHENOL

. Waste code: U211  
. Waste name: CARBON TETRACHLORIDE (OR) METHANE, TETRACHLORO-

. Waste code: U220  
. Waste name: BENZENE, METHYL- (OR) TOLUENE

Violation Status: No violations found

**FINDS:**

Registry ID: 110003525329

Click Here:

**Environmental Interest/Information System:**

MD-RCRA (Maryland - Resource Conservation And Recovery Act Information System) houses state information relating to the Resource Conservation and Recovery Act (RCRA).

RCRAInfo is a national information system that supports the Resource Conservation and Recovery Act (RCRA) program through the tracking of events and activities related to facilities that generate, transport, and treat, store, or dispose of hazardous waste. RCRAInfo allows RCRA program staff to track the notification, permit, compliance, and corrective action activities required under RCRA.

[Click this hyperlink](#) while viewing on your computer to access additional FINDS: detail in the EDR Site Report.

**ECHO:**

Envid: 1000523386  
Registry ID: 110003525329  
DFR URL: <http://echo.epa.gov/detailed-facility-report?fid=110003525329>  
Name: CHEMGEN CORPORATION  
Address: 16016 INDUSTRIAL DR  
City,State,Zip: GAITHERSBURG, MD 20877

Map ID  
Direction  
Distance  
Elevation

MAP FINDINGS

Site

Database(s)

EDR ID Number  
EPA ID Number

1929  
NNE  
1/8-1/4  
0.189 mi.  
996 ft.

4625 EDGEFIELD ROAD  
BETHESDA, MD 20895

MD LEAD S117981721  
N/A

Actual:  
251 ft.  
Focus Map:  
9

MD LEAD:  
Name: Not reported  
Address: 4625 EDGEFIELD ROAD  
City,State,Zip: BETHESDA, MD 20895  
Facility ID: 161301140692  
Cert Number: 692295  
Unit ID: Not reported  
Inspection Date: 04/10/2015  
Limit Date: Not reported  
Invalid: Not reported  
Company No: 4531  
Company Name: CONNOR Environmental Svcs & Engineering Assessments  
ReInspection Date: / /  
Option: BETHESDA, MD 20895  
Inspection Category: Full Risk Reduction Standard Dust Inspection  
Pass/Fail: P  
Inspector Number: 14739  
Inspector Name: Kromer Maxwell  
Property Number: 161301140692

KV1930  
SSE  
1/8-1/4  
0.189 mi.  
997 ft.

5419 LINDEN COURT  
BETHESDA, MD 20814  
Site 2 of 2 in cluster KV

MD LEAD S121381476  
N/A

Actual:  
353 ft.  
Focus Map:  
8

MD LEAD:  
Name: Not reported  
Address: 5419 LINDEN COURT  
City,State,Zip: BETHESDA, MD 20814  
Facility ID: 160700557755  
Cert Number: 764700  
Unit ID: Not reported  
Inspection Date: 08/02/2017  
Limit Date: Not reported  
Invalid: Not reported  
Company No: 15925  
Company Name: Alban Inspections, Inc.  
ReInspection Date: / /  
Option: BETHESDA, MD 20814  
Inspection Category: Full Risk Reduction Standard Dust Inspection  
Pass/Fail: P  
Inspector Number: 5051  
Inspector Name: Satterfield Quintin D  
Property Number: 160700557755

Map ID  
Direction  
Distance  
Elevation

MAP FINDINGS

Site

Database(s)

EDR ID Number  
EPA ID Number

1931  
ENE  
1/8-1/4  
0.189 mi.  
998 ft.

801 CROCUS DR  
ROCKVILLE, MD 20850

MD LEAD S108099318  
N/A

Actual:  
443 ft.

Focus Map:  
4

MD LEAD:

Name: Not reported  
Address: 801 CROCUS DR  
City,State,Zip: ROCKVILLE, MD 20850  
Facility ID: 160400202540  
Cert Number: 365443  
Unit ID: 801 SFP  
Inspection Date: 06/17/2008  
Limit Date: Not reported  
Invalid: F  
Company No: 5503  
Company Name: INTECH Solutions, Inc.  
ReInspection Date: / /  
Option: ROCKVILLE, MD 20850  
Inspection Category: Full Risk Reduction Standard Dust Inspection  
Pass/Fail: P  
Inspector Number: 4615  
Inspector Name: Lowe Phillip A  
Property Number: 160400202540

Name: Not reported  
Address: 801 CROCUS DR  
City,State,Zip: ROCKVILLE, MD 20850  
Facility ID: 160400202540  
Cert Number: 277989  
Unit ID: SINGLE  
Inspection Date: 07/21/2005  
Limit Date: Not reported  
Invalid: F  
Company No: 5503  
Company Name: INTECH Solutions, Inc.  
ReInspection Date: / /  
Option: ROCKVILLE, MD 20850  
Inspection Category: Full Risk Reduction Standard Dust Inspection  
Pass/Fail: P  
Inspector Number: 4615  
Inspector Name: Lowe Phillip A  
Property Number: 160400202540

KG1932  
NNE  
1/8-1/4  
0.190 mi.  
1002 ft.

4627 EDGEFIELD RD  
BETHESDA, MD 20814

Site 3 of 3 in cluster KG

MD LEAD S107241915  
N/A

Actual:  
246 ft.

Focus Map:  
9

MD LEAD:

Name: Not reported  
Address: 4627 EDGEFIELD RD  
City,State,Zip: BETHESDA, MD 20814  
Facility ID: 161300142601  
Cert Number: 277981  
Unit ID: SINGLE  
Inspection Date: 06/28/2005  
Limit Date: Not reported

Map ID  
Direction  
Distance  
Elevation

MAP FINDINGS

Site

Database(s)

EDR ID Number  
EPA ID Number

(Continued)

S107241915

Invalid: F  
Company No: 5503  
Company Name: INTECH Solutions, Inc.  
Reinspection Date: / /  
Option: BETHESDA, MD 20814  
Inspection Category: Full Risk Reduction Standard Dust Inspection  
Pass/Fail: P  
Inspector Number: 4615  
Inspector Name: Lowe Phillip A  
Property Number: 161300142601

KO1933 BRAKE SHOP INC, THE  
NE 9156 GAITHER RD  
1/8-1/4 GAITHERSBURG, MD 20877  
0.190 mi.  
1003 ft. Site 2 of 2 in cluster KO

RCRA-SQG 1001025841  
FINDS MDR000004903  
ECHO

Actual:  
494 ft.

Focus Map:  
1

RCRA-SQG:  
Date form received by agency: 1995-07-10 00:00:00.0  
Facility name: BRAKE SHOP INC, THE  
Facility address: 9156 GAITHER RD  
GAITHERSBURG, MD 20877  
EPA ID: MDR000004903  
Contact: NEIL GLADNER  
Contact address: 9156 GAITHER RD  
GAITHERSBURG, MD 20877  
Contact country: US  
Contact telephone: 301-990-0600  
Contact email: Not reported  
EPA Region: 03  
Classification: Small Small Quantity Generator  
Description: Handler: generates more than 100 and less than 1000 kg of hazardous waste during any calendar month and accumulates less than 6000 kg of hazardous waste at any time; or generates 100 kg or less of hazardous waste during any calendar month, and accumulates more than 1000 kg of hazardous waste at any time

Owner/Operator Summary:

Owner/operator name: SHADY GROVE RESEARCH & DEV PARK  
Owner/operator address: 9120 GAITHER RD  
GAITHERSBURG, MD 20877  
Owner/operator country: US  
Owner/operator telephone: 301-990-0600  
Owner/operator email: Not reported  
Owner/operator fax: Not reported  
Owner/operator extension: Not reported  
Legal status: Private  
Owner/Operator Type: Owner  
Owner/Op start date: Not reported  
Owner/Op end date: Not reported

Handler Activities Summary:

U.S. importer of hazardous waste: No  
Mixed waste (haz. and radioactive): No  
Recycler of hazardous waste: No  
Transporter of hazardous waste: No  
Treater, storer or disposer of HW: No



Map ID  
Direction  
Distance  
Elevation

MAP FINDINGS

Site

Database(s)

EDR ID Number  
EPA ID Number

**BRAKE SHOP INC, THE (Continued)**

**1001025841**

Underground injection activity: No  
On-site burner exemption: No  
Furnace exemption: No  
Used oil fuel burner: No  
Used oil processor: No  
Used oil refiner: No  
Used oil fuel marketer to burner: No  
Used oil Specification marketer: No  
Used oil transfer facility: No  
Used oil transporter: No

**Hazardous Waste Summary:**

. Waste code: D001  
. Waste name: IGNITABLE WASTE  
  
. Waste code: D006  
. Waste name: CADMIUM  
  
. Waste code: D008  
. Waste name: LEAD  
  
. Waste code: D018  
. Waste name: BENZENE  
  
. Waste code: D035  
. Waste name: METHYL ETHYL KETONE  
  
. Waste code: D039  
. Waste name: TETRACHLOROETHYLENE  
  
. Waste code: D040  
. Waste name: TRICHLORETHYLENE

Violation Status: No violations found

**FINDS:**

Registry ID: 110003540614

Click Here:

**Environmental Interest/Information System:**

MD-RCRA (Maryland - Resource Conservation And Recovery Act Information System) houses state information relating to the Resource Conservation and Recovery Act (RCRA).

RCRAInfo is a national information system that supports the Resource Conservation and Recovery Act (RCRA) program through the tracking of events and activities related to facilities that generate, transport, and treat, store, or dispose of hazardous waste. RCRAInfo allows RCRA program staff to track the notification, permit, compliance, and corrective action activities required under RCRA.

[Click this hyperlink](#) while viewing on your computer to access additional FINDS: detail in the EDR Site Report.

**ECHO:**

Envid: 1001025841  
Registry ID: 110003540614

Map ID  
Direction  
Distance  
Elevation

MAP FINDINGS

Site

Database(s)

EDR ID Number  
EPA ID Number

**BRAKE SHOP INC, THE (Continued)**

**1001025841**

DFR URL: <http://echo.epa.gov/detailed-facility-report?fid=110003540614>  
Name: BRAKE SHOP INC, THE  
Address: 9156 GAITHER RD  
City,State,Zip: GAITHERSBURG, MD 20877

LB1934  
ESE  
1/8-1/4  
0.191 mi.  
1007 ft.

**101 ABERDEEN RD  
ROCKVILLE, MD  
Site 1 of 2 in cluster LB**

**HMIRS 2000020713  
N/A**

**Actual:  
415 ft.**

[Click this hyperlink](#) while viewing on your computer to access  
additional HMIRS detail in the EDR Site Report.

**Focus Map:  
4**

LB1935  
ESE  
1/8-1/4  
0.191 mi.  
1007 ft.

**101 ABERDEEN RD  
ROCKVILLE, MD  
Site 2 of 2 in cluster LB**

**HMIRS 2000020712  
N/A**

**Actual:  
415 ft.**

[Click this hyperlink](#) while viewing on your computer to access  
additional HMIRS detail in the EDR Site Report.

**Focus Map:  
4**

LC1936  
WNW  
1/8-1/4  
0.191 mi.  
1011 ft.

**COLLINGSWOOD NURSING HOME  
299 HURLEY AVE  
ROCKVILLE, MD 20850  
Site 1 of 2 in cluster LC**

**MD OCPCASES 1002935869  
N/A**

**Actual:  
362 ft.**

OCPCASES:  
Name: COLLINGSWOOD NURSING HOME  
Address: 299 HURLEY AVE  
City,State,Zip: ROCKVILLE, MD 20850  
Facility ID: 92-2491MO1  
Facility Status/Code: CLOSED/  
Date Open: 06/02/1992  
Date Closed: 03/05/1993  
Release: Not reported  
Cleanup: Not reported  
Registration Number: Not reported

**Focus Map:  
4**

Map ID  
Direction  
Distance  
Elevation

MAP FINDINGS

Site

Database(s)

EDR ID Number  
EPA ID Number

**LC1937**     **COLLINGSWOOD NURSING HOME**  
**WNW**       **299 HURLEY AVENUE**  
**1/8-1/4**     **ROCKVILLE, MD 20850**  
**0.191 mi.**  
**1011 ft.**     **Site 2 of 2 in cluster LC**

**US AIRS**     **1004523385**  
**FINDS**       **N/A**  
**ECHO**

**Actual:**       US AIRS MINOR:  
**362 ft.**       Envid:                     1004523385  
**Focus Map:**   Region Code:             03  
**4**             Programmatic ID:         AIR MD0000002403100981  
                 Facility Registry ID:     110001785435  
                 D and B Number:       Not reported  
                 Primary SIC Code:       8051  
                 NAICS Code:          623110  
                 Default Air Classification Code: MIN  
                 Facility Type of Ownership Code: POF  
                 Air CMS Category Code:   Not reported  
                 HPV Status:             Not reported

**FINDS:**  
Registry ID:             110001785435

Click Here:

Environmental Interest/Information System:

AFS (Aerometric Information Retrieval System (AIRS) Facility Subsystem) replaces the former Compliance Data System (CDS), the National Emission Data System (NEDS), and the Storage and Retrieval of Aerometric Data (SAROAD). AIRS is the national repository for information concerning airborne pollution in the United States. AFS is used to track emissions and compliance data from industrial plants. AFS data are utilized by states to prepare State Implementation Plans to comply with regulatory programs and by EPA as an input for the estimation of total national emissions. AFS is undergoing a major redesign to support facility operating permits required under Title V of the Clean Air Act.  
MD-PEMIS (Maryland - Permanent (Air) Emission) database houses data related to Air Emissions. Also known to the EPA as National Emissions Inventory (NEI).  
AIR MINOR

[Click this hyperlink](#) while viewing on your computer to access additional FINDS: detail in the EDR Site Report.

**ECHO:**  
Envid:                     1004523385  
Registry ID:             110001785435  
DFR URL:                <http://echo.epa.gov/detailed-facility-report?fid=110001785435>  
Name:                     COLLINGSWOOD NURSING HOME  
Address:                 299 HURLEY AVENUE  
City,State,Zip:         ROCKVILLE, MD 20850

Map ID  
Direction  
Distance  
Elevation

MAP FINDINGS

Site

Database(s)

EDR ID Number  
EPA ID Number

1938  
WSW  
1/8-1/4  
0.192 mi.  
1012 ft.

1 CURRIER COURT  
ROCKVILLE, MD 20850

MD LEAD S118555637  
N/A

Actual:  
393 ft.

Focus Map:  
4

MD LEAD:

Name: Not reported  
Address: 1 CURRIER COURT  
City,State,Zip: ROCKVILLE, MD 20850  
Facility ID: 160401471355  
Cert Number: 699783  
Unit ID: Not reported  
Inspection Date: 11/11/2015  
Limit Date: Not reported  
Invalid: Not reported  
Company No: 4583  
Company Name: Alban Home Inspection Services, Inc.  
ReInspection Date: / /  
Option: Full Lead Free  
Inspection Category: Lead Free  
Pass/Fail: P  
Inspector Number: 5051  
Inspector Name: Satterfield Quintin D  
Property Number: 160401471355

LD1939  
SSW  
1/8-1/4  
0.192 mi.  
1013 ft.

9300 CHANUTE DRIVE  
BETHESDA, MD 20814

Site 1 of 2 in cluster LD

MD LEAD S122983844  
N/A

Actual:  
268 ft.

Focus Map:  
12

MD LEAD:

Name: Not reported  
Address: 9300 CHANUTE DRIVE  
City,State,Zip: BETHESDA, MD 20814  
Facility ID: 160700628410  
Cert Number: 829568  
Unit ID: SFH  
Inspection Date: 07/20/2018  
Limit Date: Not reported  
Invalid: Not reported  
Company No: 15844  
Company Name: Not reported  
ReInspection Date: Not reported  
Option: BETHESDA, MD 20814  
Inspection Category: Full Risk Reduction Standard Dust Inspection  
Pass/Fail: P  
Inspector Number: 16134  
Inspector Name: Not reported  
Property Number: 160700628410

Map ID  
Direction  
Distance  
Elevation

MAP FINDINGS

Site

Database(s)

EDR ID Number  
EPA ID Number

**LE1940** **PEPCO - BELLS MILL SUBSTATION #121**  
**WSW** **10611 WESTLAKE DRIVE**  
**1/8-1/4** **MONTGOMERY, MD 20817**  
**0.192 mi.**  
**1013 ft.** **Site 1 of 7 in cluster LE**

**MD ENG CONTROLS** **S109325748**  
**N/A**

**Actual:** **ENG CONTROLS:**  
**312 ft.** **Material:** **Double Walled**

**Focus Map:**  
**8**

**LE1941** **PEPCO SUBSTATION #131**  
**WSW** **10611 WESTLAKE DR**  
**1/8-1/4** **BETHESDA, MD 20852**  
**0.192 mi.**  
**1013 ft.** **Site 2 of 7 in cluster LE**

**MD OCPCASES** **S121712491**  
**N/A**

**Actual:** **OCPCASES:**  
**312 ft.** **Name:** **PEPCO SUBSTATION #131**  
**Focus Map:** **Address:** **10611 WESTLAKE DR**  
**8** **City,State,Zip:** **BETHESDA, MD 20852**  
**Facility ID:** **14-0390MO**  
**Facility Status/Code:** **OPEN/Aboveground Tank - Commercial Heating Oil**  
**Date Open:** **01/06/2014**  
**Date Closed:** **Not reported**  
**Release:** **YES**  
**Cleanup:** **Not reported**  
**Registration Number:** **4512**

**LE1942** **PEPCO SPILL**  
**WSW** **10611 WESTLAKE DR**  
**1/8-1/4** **ROCKVILLE, MD 20817**  
**0.192 mi.**  
**1013 ft.** **Site 3 of 7 in cluster LE**

**MD OCPCASES** **S121712347**  
**N/A**

**Actual:** **OCPCASES:**  
**312 ft.** **Name:** **PEPCO SPILL**  
**Focus Map:** **Address:** **10611 WESTLAKE DR**  
**8** **City,State,Zip:** **ROCKVILLE, MD 20817**  
**Facility ID:** **03-0806MO1**  
**Facility Status/Code:** **CLOSED/Dumping**  
**Date Open:** **09/12/2002**  
**Date Closed:** **01/13/2003**  
**Release:** **YES**  
**Cleanup:** **YES**  
**Registration Number:** **4512**

Map ID  
Direction  
Distance  
Elevation

MAP FINDINGS

Site

Database(s)

EDR ID Number  
EPA ID Number

**LE1943**      **SUBSTATION NO. 121 BELLS MILL**  
**WSW**        **10611 WESTLAKE DR**  
**1/8-1/4**      **ROCKVILLE, MD 20817**  
**0.192 mi.**  
**1013 ft.**     **Site 4 of 7 in cluster LE**

**MD HIST UST**    **S104632700**  
                         **N/A**

**Actual:**  
**312 ft.**

Historical UST:

**Focus Map:**  
**8**

Facility ID:      3009094  
Tank ID:          001  
Age:              16  
Capacity:        11,000  
Tank Status:     Currently in use  
Product:         Diesel

Facility ID:      3009094  
Tank ID:          002  
Age:              14  
Capacity:        660  
Tank Status:     Currently in use  
Product:         Diesel

Facility ID:      3009094  
Tank ID:          005  
Age:              5  
Capacity:        10000  
Tank Status:     Currently in use  
Product:         Kerosene

Facility ID:      3009094  
Tank ID:          006  
Age:              5  
Capacity:        10000  
Tank Status:     Currently in use  
Product:         Kerosene

Facility ID:      3009094  
Tank ID:          007  
Age:              5  
Capacity:        10000  
Tank Status:     Currently in use  
Product:         Kerosene

**LE1944**      **SUBSTATION #121**  
**WSW**        **10611 WESTLAKE DRIVE**  
**1/8-1/4**      **BETHESDA, MD 20817**  
**0.192 mi.**  
**1013 ft.**     **Site 5 of 7 in cluster LE**

**MD UST**        **U003736167**  
**MD Financial Assurance**    **N/A**

**Actual:**  
**312 ft.**

UST:

**Focus Map:**  
**8**

Facility Id:            4512  
Oper Name:            Richard Perrell  
Form Name:            Michael Sean Burton  
Form Title:            Supervisor of Facility Operations  
Form Date:            07/31/2019  
Owner Id:              685

Owner:

Owner Name:            PEPCO  
Owner Address:        701 Ninth Street NW  
Owner City:            Washington

Map ID  
Direction  
Distance  
Elevation

MAP FINDINGS

Site

Database(s)

EDR ID Number  
EPA ID Number

**SUBSTATION #121 (Continued)**

**U003736167**

Owner State: DC  
Owner Zip: 20068  
Owner Phone: (202) 331-6640  
Owner Contact: Hiedi Sturm/Shirley Harmon

**Tanks:**

Tank ID: 1  
**Tank Status:** **Permanently Out Of Use**  
Tank Capacity: 11000  
Substance Description: Diesel  
Tank Compartment: False  
Compartment Compartment: A  
Date Installed: 04/01/1980  
Tank Material Desc: Cathodically Protected Steel (Coating w/CP - Galvanic)  
Pipe Material Desc: Bare or Galvanized Steel

Tank ID: 2  
**Tank Status:** **Permanently Out Of Use**  
Tank Capacity: 660  
Substance Description: Diesel  
Tank Compartment: False  
Compartment Compartment: A  
Date Installed: 04/01/1982  
Tank Material Desc: Cathodically Protected Steel (Coating w/CP - Galvanic)  
Pipe Material Desc: Bare or Galvanized Steel

Tank ID: 3  
**Tank Status:** **Permanently Out Of Use**  
Tank Capacity: 5000  
Substance Description: Kerosene  
Tank Compartment: False  
Compartment Compartment: A  
Date Installed: 04/01/1975  
Tank Material Desc: Asphalt Coated or Bare Steel  
Pipe Material Desc: Bare or Galvanized Steel

Tank ID: 4  
**Tank Status:** **Permanently Out Of Use**  
Tank Capacity: 5000  
Substance Description: Kerosene  
Tank Compartment: False  
Compartment Compartment: A  
Date Installed: 04/01/1975  
Tank Material Desc: Asphalt Coated or Bare Steel  
Pipe Material Desc: Bare or Galvanized Steel

Tank ID: 5  
**Tank Status:** **Currently In Use**  
Tank Capacity: 10000  
Substance Description: Kerosene  
Tank Compartment: False  
Compartment Compartment: A  
Date Installed: 11/01/1990  
Tank Material Desc: Fiberglass Reinforced Plastic  
Pipe Material Desc: Cathodically Protected Steel (Galvanic)

Tank ID: 6

Map ID  
Direction  
Distance  
Elevation

MAP FINDINGS

Site

Database(s)

EDR ID Number  
EPA ID Number

**SUBSTATION #121 (Continued)**

**U003736167**

**Tank Status:** **Currently In Use**  
Tank Capacity: 10000  
Substance Description: Kerosene  
Tank Compartment: False  
Compartment Compartment: A  
Date Installed: 11/01/1990  
Tank Material Desc: Fiberglass Reinforced Plastic  
Pipe Material Desc: Cathodically Protected Steel (Galvanic)

Tank ID: 7  
**Tank Status:** **Currently In Use**  
Tank Capacity: 10000  
Substance Description: Kerosene  
Tank Compartment: False  
Compartment Compartment: A  
Date Installed: 11/01/1990  
Tank Material Desc: Fiberglass Reinforced Plastic  
Pipe Material Desc: Cathodically Protected Steel (Galvanic)

**MD Financial Assurance 2:**

Name: SUBSTATION #121  
Address: 10611 WESTLAKE DRIVE  
City,State,Zip: BETHESDA, MD 20817  
Region: 2  
Facility ID: 4512  
Self Insured: False  
Insurance: False  
Risk Retention Group: False  
Guarantee: False  
Surety Bonds: False  
Letter of Credit: False  
State Fund: False  
Other Finance: False  
Finacnce Comments: Not reported  
FR Not Listed: False

**LE1945** **PEPCO-BELLS MILLS SUBSTATION #121**  
**WSW** **10611 WESTLAKE DRIVE**  
**1/8-1/4** **ROCKVILLE, MD 20852**  
**0.192 mi.**  
**1013 ft.** **Site 6 of 7 in cluster LE**

**MD AST** **1005850506**  
**FINDS** **N/A**

**Actual:** **AST:**  
**312 ft.** Facility Id: 2013-OPT-5882A  
**Focus Map:** Name: POTOMAC ELECTRIC POWER COMPANY (PEPCO)  
**8** Address: 10611 WESTLAKE DR  
City,State,Zip: ROCKVILLE, MD 20817  
Bill Name: Potomac Electric Power Company (PEPCO)  
Bill Addr: 701 9th St NW  
Bill Addr2: Not reported  
Bill City/State/Zip: Washington, DC 20068  
Bill Phone: 202-331-6641  
Owner: Potomac Electric Power Company (PEPCO)  
Owner Address: 701 9th St NW  
Owner City State Zip: Washington, DC 20068



Map ID  
Direction  
Distance  
Elevation

MAP FINDINGS

Site

Database(s)

EDR ID Number  
EPA ID Number

**PEPCO-BELLS MILLS SUBSTATION #121 (Continued)**

**1005850506**

Tanks:

Tank ID: AST1  
Capacity: 10000  
Product: Diesel Fuel  
AI ID: 32039  
Permit Type: Oil Operations  
Product Description: 10000 Gallon Diesel Fuel  
Owner Phone: 202-331-6641

Name: POTOMAC ELECTRIC POWER COMPANY (PEPCO)  
Address: 10611 WESTLAKE DR  
City,State,Zip: ROCKVILLE, MD 20817

Tank ID: AST1  
Capacity: 10000  
Product: Diesel Fuel  
AI ID: 32039  
Permit Type: Oil Operations  
Product Description: 10000 Gallon Diesel Fuel  
Owner Phone: 202-331-6641

Name: POTOMAC ELECTRIC POWER COMPANY (PEPCO)  
Address: 10611 WESTLAKE DR  
City,State,Zip: ROCKVILLE, MD 20817

Tank ID: AST1  
Capacity: 10000  
Product: N/A  
AI ID: 32039  
Permit Type: Oil Operations  
Product Description: 10000 Gallon Diesel Fuel  
Owner Phone: 202-331-6641

Name: POTOMAC ELECTRIC POWER COMPANY (PEPCO)  
Address: 10611 WESTLAKE DR  
City,State,Zip: ROCKVILLE, MD 20817

Tank ID: AST1  
Capacity: 10000  
Product: Diesel Fuel  
AI ID: 32039  
Permit Type: Oil Operations  
Product Description: 10,000-gallon diesel fuel  
Owner Phone: 202-331-6641

Name: POTOMAC ELECTRIC POWER COMPANY (PEPCO)  
Address: 10611 WESTLAKE DR  
City,State,Zip: ROCKVILLE, MD 20817

Tank ID: AST2  
Capacity: 1000  
Product: Diesel Fuel  
AI ID: 32039  
Permit Type: Oil Operations  
Product Description: 1000 Gallon Diesel Fuel  
Owner Phone: 202-331-6641

Map ID  
Direction  
Distance  
Elevation

MAP FINDINGS

Site

Database(s)

EDR ID Number  
EPA ID Number

**PEPCO-BELLS MILLS SUBSTATION #121 (Continued)**

**1005850506**

Name: POTOMAC ELECTRIC POWER COMPANY (PEPCO)  
Address: 10611 WESTLAKE DR  
City,State,Zip: ROCKVILLE, MD 20817

Tank ID: AST2  
Capacity: 1000  
Product: Diesel Fuel  
AI ID: 32039  
Permit Type: Oil Operations  
Product Description: 1,000-gallon diesel fuel  
Owner Phone: 202-331-6641

Name: POTOMAC ELECTRIC POWER COMPANY (PEPCO)  
Address: 10611 WESTLAKE DR  
City,State,Zip: ROCKVILLE, MD 20817

Tank ID: AST2  
Capacity: 1000  
Product: N/A  
AI ID: 32039  
Permit Type: Oil Operations  
Product Description: 1000 Gallon Diesel Fuel  
Owner Phone: 202-331-6641

Name: POTOMAC ELECTRIC POWER COMPANY (PEPCO)  
Address: 10611 WESTLAKE DR  
City,State,Zip: ROCKVILLE, MD 20817

Tank ID: AST2  
Capacity: 1000  
Product: Diesel Fuel  
AI ID: 32039  
Permit Type: Oil Operations  
Product Description: 1000 Gallon Diesel Fuel  
Owner Phone: 202-331-6641

**FINDS:**

Registry ID: 110008479501

Click Here:

**Environmental Interest/Information System:**

MD-EPSC (Maryland - Environmental Permit Service Center) promotes multi-media pollution prevention and provides permit assistance to business and industries. An online permit guide is available and lists all permits, licenses and approvals that are issued by MDE.

[Click this hyperlink](#) while viewing on your computer to access additional FINDS: detail in the EDR Site Report.

Map ID  
Direction  
Distance  
Elevation

MAP FINDINGS

Site

Database(s)

EDR ID Number  
EPA ID Number

**JV1946**  
**NNE**      **10317 MONTROSE AVE**  
**1/8-1/4**      **BETHESDA, MD 20817**  
**0.192 mi.**  
**1016 ft.**      **Site 10 of 11 in cluster JV**

**MD LEAD**      **S121040965**  
**N/A**

**Actual:**      MD LEAD:  
**236 ft.**      Name:      Not reported  
**Focus Map:**      Address:      10317 MONTROSE AVE  
**9**      City,State,Zip:      BETHESDA, MD 20817  
      Facility ID:      160402080387  
      Cert Number:      782812  
      Unit ID:      202 SFP  
      Inspection Date:      11/19/2016  
      Limit Date:      Not reported  
      Invalid:      Not reported  
      Company No:      13773  
      Company Name:      #1 Affordable Lead Pros LLC  
      ReInspection Date:      / /  
      Option:      BETHESDA, MD 20817  
      Inspection Category:      Full Risk Reduction Standard Dust Inspection  
      Pass/Fail:      P  
      Inspector Number:      13775  
      Inspector Name:      Rogers Jonathon K.  
      Property Number:      160402080387

**JV1947**  
**NNE**      **10317 MONTROSE AVE**  
**1/8-1/4**      **BETHESDA, MD 20814**  
**0.192 mi.**  
**1016 ft.**      **Site 11 of 11 in cluster JV**

**MD LEAD**      **S107227814**  
**N/A**

**Actual:**      MD LEAD:  
**236 ft.**      Name:      Not reported  
**Focus Map:**      Address:      10317 MONTROSE AVE  
**9**      City,State,Zip:      BETHESDA, MD 20814  
      Facility ID:      0402080387  
      Cert Number:      285852  
      Unit ID:      202  
      Inspection Date:      07/20/2005  
      Limit Date:      Not reported  
      Invalid:      F  
      Company No:      7725  
      Company Name:      Professional Environmental Services  
      ReInspection Date:      / /  
      Option:      BETHESDA, MD 20814  
      Inspection Category:      Full Risk Reduction Standard Dust Inspection  
      Pass/Fail:      P  
      Inspector Number:      3485  
      Inspector Name:      Smiler Hal  
      Property Number:      0402080387

Map ID  
Direction  
Distance  
Elevation

MAP FINDINGS

Site

Database(s)

EDR ID Number  
EPA ID Number

1948  
ENE  
1/8-1/4  
0.192 mi.  
1016 ft.

603 BLOSSOM DRIVE  
ROCKVILLE, MD 20850

MD LEAD S108916661  
N/A

Actual:  
392 ft.

Focus Map:  
4

MD LEAD:

Name: Not reported  
Address: 603 BLOSSOM DRIVE  
City,State,Zip: ROCKVILLE, MD 20850  
Facility ID: 160400204140  
Cert Number: 731373  
Unit ID: Not reported  
Inspection Date: 02/18/2016  
Limit Date: 02/18/2018  
Invalid: Not reported  
Company No: 4583  
Company Name: Alban Home Inspection Services, Inc.  
Reinspection Date: / /  
Option: Limited Lead Free, Must Reinspect Exterior Every Two Years  
Inspection Category: Lead Free  
Pass/Fail: P  
Inspector Number: 5051  
Inspector Name: Satterfield Quintin D  
Property Number: 160400204140

Name: Not reported  
Address: 603 BLOSSOM DR  
City,State,Zip: ROCKVILLE, MD 00000  
Facility ID: 160400204140  
Cert Number: 390394  
Unit ID: Not reported  
Inspection Date: 05/24/2007  
Limit Date: 05/24/2009  
Invalid: F  
Company No: 0  
Company Name: Cosmos  
Reinspection Date: / /  
Option: Limited Lead Free, Must Reinspect Exterior Every Two Years  
Inspection Category: Lead Free  
Pass/Fail: P  
Inspector Number: 5051  
Inspector Name: Satterfield Quintin D  
Property Number: 160400204140

1949  
ENE  
1/8-1/4  
0.193 mi.  
1020 ft.

104 MANNAKEE ST  
ROCKVILLE, MD 20850

MD LEAD S121040818  
N/A

Actual:  
422 ft.

Focus Map:  
4

MD LEAD:

Name: Not reported  
Address: 104 MANNAKEE ST  
City,State,Zip: ROCKVILLE, MD 20850  
Facility ID: 160400229311  
Cert Number: 753990  
Unit ID: SF  
Inspection Date: 10/06/2016  
Limit Date: Not reported

Map ID  
Direction  
Distance  
Elevation

MAP FINDINGS

Site

Database(s)

EDR ID Number  
EPA ID Number

(Continued)

S121040818

Invalid: Not reported  
Company No: 14214  
Company Name: Thorough Property Services LLC  
Reinspection Date: / /  
Option: ROCKVILLE, MD 20850  
Inspection Category: Full Risk Reduction Standard Dust Inspection  
Pass/Fail: P  
Inspector Number: 14212  
Inspector Name: Lee, Sr. Tab Duranda  
Property Number: 160400229311

KX1950 MCCALL MILLWORK  
SSW 16010 INDUSTRIAL DRIVE  
1/8-1/4 GAITHERSBURG, MD 20877  
0.194 mi.  
1026 ft. Site 16 of 18 in cluster KX

US AIRS 1004528134  
FINDS N/A  
ECHO

Actual: 501 ft.  
Focus Map: 1  
US AIRS MINOR:  
Envid: 1004528134  
Region Code: 03  
Programmatic ID: AIR MD0000002403100789  
Facility Registry ID: 110001280943  
D and B Number: Not reported  
Primary SIC Code: 2434  
NAICS Code: 337110  
Default Air Classification Code: MIN  
Facility Type of Ownership Code: POF  
Air CMS Category Code: Not reported  
HPV Status: Not reported

FINDS:  
Registry ID: 110001280943

Click Here:

Environmental Interest/Information System:

AFS (Aerometric Information Retrieval System (AIRS) Facility Subsystem) replaces the former Compliance Data System (CDS), the National Emission Data System (NEDS), and the Storage and Retrieval of Aerometric Data (SAROAD). AIRS is the national repository for information concerning airborne pollution in the United States. AFS is used to track emissions and compliance data from industrial plants. AFS data are utilized by states to prepare State Implementation Plans to comply with regulatory programs and by EPA as an input for the estimation of total national emissions. AFS is undergoing a major redesign to support facility operating permits required under Title V of the Clean Air Act.  
AIR MINOR

[Click this hyperlink](#) while viewing on your computer to access additional FINDS: detail in the EDR Site Report.

ECHO:  
Envid: 1004528134  
Registry ID: 110001280943  
DFR URL: <http://echo.epa.gov/detailed-facility-report?fid=110001280943>  
Name: MCCALL MILLWORK  
Address: 16010 INDUSTRIAL DRIVE

Map ID  
Direction  
Distance  
Elevation

MAP FINDINGS

Site

Database(s)

EDR ID Number  
EPA ID Number

**MCCALL MILLWORK (Continued)**

**1004528134**

City,State,Zip:

GAITHERSBURG, MD 20877

**KX1951 TDD MD LLC**  
**SSW 16010 INDUSTRIAL DR**  
**1/8-1/4 GAITHERSBURG, MD 20877**  
**0.194 mi.**  
**1026 ft. Site 17 of 18 in cluster KX**

**RCRA-SQG 1001123992**  
**FINDS MDR000011197**  
**ECHO**

**Actual:**  
**501 ft.**

RCRA-SQG:

Date form received by agency: 1996-11-04 00:00:00.0

**Focus Map:**  
**1**

Facility name: TDD MD LLC  
Facility address: 16010 INDUSTRIAL DR  
GAITHERSBURG, MD 20877

EPA ID: MDR000011197  
Contact: ROBERT BAKER  
Contact address: 16010 INDUSTRIAL DR  
GAITHERSBURG, MD 20877

Contact country: US  
Contact telephone: 301-921-4462  
Contact email: Not reported

EPA Region: 03  
Classification: Small Small Quantity Generator  
Description: Handler: generates more than 100 and less than 1000 kg of hazardous waste during any calendar month and accumulates less than 6000 kg of hazardous waste at any time; or generates 100 kg or less of hazardous waste during any calendar month, and accumulates more than 1000 kg of hazardous waste at any time

**Owner/Operator Summary:**

Owner/operator name: HELLER JOE  
Owner/operator address: 16010 INDUSTRIAL DR  
GAITHERSBURG, MD 20877  
Owner/operator country: US  
Owner/operator telephone: 301-921-4395  
Owner/operator email: Not reported  
Owner/operator fax: Not reported  
Owner/operator extension: Not reported  
Legal status: Private  
Owner/Operator Type: Owner  
Owner/Op start date: Not reported  
Owner/Op end date: Not reported

**Handler Activities Summary:**

U.S. importer of hazardous waste: No  
Mixed waste (haz. and radioactive): No  
Recycler of hazardous waste: No  
Transporter of hazardous waste: No  
Treater, storer or disposer of HW: No  
Underground injection activity: No  
On-site burner exemption: No  
Furnace exemption: No  
Used oil fuel burner: No  
Used oil processor: No  
Used oil refiner: No  
Used oil fuel marketer to burner: No  
Used oil Specification marketer: No  
Used oil transfer facility: No

Map ID  
Direction  
Distance  
Elevation

MAP FINDINGS

Site

Database(s)

EDR ID Number  
EPA ID Number

**TDD MD LLC (Continued)**

**1001123992**

Used oil transporter: No

**Hazardous Waste Summary:**

. Waste code: D000  
. Waste name: Not Defined  
  
. Waste code: D008  
. Waste name: LEAD  
  
. Waste code: D018  
. Waste name: BENZENE  
  
. Waste code: D039  
. Waste name: TETRACHLOROETHYLENE  
  
. Waste code: D040  
. Waste name: TRICHLORETHYLENE

Violation Status: No violations found

**FINDS:**

Registry ID: 110005979478

Click Here:

**Environmental Interest/Information System:**

MD-RCRA (Maryland - Resource Conservation And Recovery Act Information System) houses state information relating to the Resource Conservation and Recovery Act (RCRA).

RCRAInfo is a national information system that supports the Resource Conservation and Recovery Act (RCRA) program through the tracking of events and activities related to facilities that generate, transport, and treat, store, or dispose of hazardous waste. RCRAInfo allows RCRA program staff to track the notification, permit, compliance, and corrective action activities required under RCRA.

[Click this hyperlink](#) while viewing on your computer to access additional FINDS: detail in the EDR Site Report.

**ECHO:**

Envid: 1001123992  
Registry ID: 110005979478  
DFR URL: <http://echo.epa.gov/detailed-facility-report?fid=110005979478>  
Name: TDD MD LLC  
Address: 16010 INDUSTRIAL DRIVE  
City,State,Zip: GAITHERSBURG, MD 20877

**KA1952  
NE  
1/8-1/4  
0.195 mi.  
1030 ft.**

**9704 CARRIAGE RD  
KENSINGTON, MD 20895  
  
Site 2 of 2 in cluster KA**

**MD LEAD S118902128  
N/A**

**Actual:  
256 ft.  
  
Focus Map:  
9**

MD LEAD:  
Name: Not reported  
Address: 9704 CARRIAGE RD  
City,State,Zip: KENSINGTON, MD 20895  
Facility ID: 161301370318

Map ID  
Direction  
Distance  
Elevation

MAP FINDINGS

Site

Database(s)

EDR ID Number  
EPA ID Number

(Continued)

S118902128

Cert Number: 749089  
Unit ID: SFP  
Inspection Date: 07/28/2016  
Limit Date: Not reported  
Invalid: Not reported  
Company No: 7725  
Company Name: Professional Environmental Services  
ReInspection Date: / /  
Option: KENSINGTON, MD 20895  
Inspection Category: Full Risk Reduction Standard Dust Inspection  
Pass/Fail: P  
Inspector Number: 3485  
Inspector Name: Smiler Hal  
Property Number: 161301370318

LA1953

NNE

254 W DEER PARK ROAD  
GAITHERSBURG, MD 20877

1/8-1/4

0.195 mi.

1032 ft.

Site 2 of 3 in cluster LA

MD LEAD

S118384412

N/A

Actual:  
439 ft.

MD LEAD:

Focus Map:  
1

Name: Not reported  
Address: 254 W DEER PARK ROAD  
City,State,Zip: GAITHERSBURG, MD 20877  
Facility ID: 150901529800  
Cert Number: 695630  
Unit ID: 30 B  
Inspection Date: 08/06/2015  
Limit Date: Not reported  
Invalid: Not reported  
Company No: 13611  
Company Name: 1 Accurate According  
ReInspection Date: / /  
Option: GAITHERSBURG, MD 20877  
Inspection Category: Full Risk Reduction Standard Dust Inspection  
Pass/Fail: P  
Inspector Number: 13314  
Inspector Name: Davis Theophilus  
Property Number: 150901529800

1954

WNW

9102 SEVEN LOCKS ROAD  
BETHESDA, MD 20817

1/8-1/4

0.195 mi.

1032 ft.

MD LEAD

S121381820

N/A

Actual:  
260 ft.

MD LEAD:

Focus Map:  
10

Name: Not reported  
Address: 9102 SEVEN LOCKS ROAD  
City,State,Zip: BETHESDA, MD 20817  
Facility ID: 161000871998  
Cert Number: 769347  
Unit ID: ADV  
Inspection Date: 10/24/2017  
Limit Date: 10/24/2019



Map ID  
Direction  
Distance  
Elevation

MAP FINDINGS

Site

Database(s)

EDR ID Number  
EPA ID Number

(Continued)

S121381820

Invalid: Not reported  
Company No: 8817  
Company Name: Air, Land and Water Engineering, Inc.  
ReInspection Date: / /  
Option: Limited Lead Free, Must Reinspect Exterior Every Two Years  
Inspection Category: Lead Free  
Pass/Fail: P  
Inspector Number: 16512  
Inspector Name: Hiller Cole Jason  
Property Number: 161000871998

1955  
SW  
1/8-1/4  
0.195 mi.  
1032 ft.

11901 GOYA DRIVE  
POTOMAC, MD 20854

MD LEAD S118901537  
N/A

Actual:  
316 ft.  
Focus Map:  
5

MD LEAD:  
Name: Not reported  
Address: 11901 GOYA DRIVE  
City,State,Zip: ROCKVILLE, MD 20854  
Facility ID: 160400113886  
Cert Number: 844033  
Unit ID: SFP  
Inspection Date: 07/31/2019  
Limit Date: 1899-12-30 00:00:00  
Invalid: Not reported  
Company No: 15504  
Company Name: Not reported  
ReInspection Date: Not reported  
Option: ROCKVILLE, MD 20854  
Inspection Category: Full Risk Reduction Standard Dust Inspection  
Pass/Fail: P  
Inspector Number: 15503  
Inspector Name: Not reported  
Property Number: 160400113886

Name: Not reported  
Address: 11901 GOYA DRIVE  
City,State,Zip: POTOMAC, MD 20854  
Facility ID: 160400113886  
Cert Number: 733385  
Unit ID: SFP  
Inspection Date: 07/22/2016  
Limit Date: Not reported  
Invalid: Not reported  
Company No: 15504  
Company Name: At Home Inspections, LLC  
ReInspection Date: / /  
Option: POTOMAC, MD 20854  
Inspection Category: Full Risk Reduction Standard Dust Inspection  
Pass/Fail: P  
Inspector Number: 15503  
Inspector Name: Luber Michael Jay  
Property Number: 160400113886

Map ID  
Direction  
Distance  
Elevation

MAP FINDINGS

Site

Database(s)

EDR ID Number  
EPA ID Number

1956  
NNE  
1/8-1/4  
0.198 mi.  
1045 ft.

**BFI SPILL**  
**TUCKERMAN/OLD GEORGETOWN RD**  
**ROCKVILLE, MD 20852**

**MD OCPCASES** **S106610574**  
**N/A**

**Actual:** 382 ft.  
**Focus Map:** 8

OCPCASES:  
Name: BFI SPILL  
Address: TUCKERMAN/OLD GEORGETOWN RD  
City,State,Zip: ROCKVILLE, MD 20852  
Facility ID: 05-0394MO1  
Facility Status/Code: CLOSED/Dumping  
Date Open: 09/22/2004  
Date Closed: 09/22/2004  
Release: YES  
Cleanup: YES  
Registration Number: Not reported

LA1957  
NNE  
1/8-1/4  
0.198 mi.  
1046 ft.

**252 W DEER PARK ROAD**  
**GAITHERSBURG, MD 20877**  
**Site 3 of 3 in cluster LA**

**MD LEAD** **S121041809**  
**N/A**

**Actual:** 438 ft.  
**Focus Map:** 1

MD LEAD:  
Name: Not reported  
Address: 252 W DEER PARK ROAD  
City,State,Zip: GAITHERSBURG, MD 20877  
Facility ID: 160901529797  
Cert Number: 788205  
Unit ID: SFP  
Inspection Date: 02/22/2017  
Limit Date: Not reported  
Invalid: Not reported  
Company No: 4459  
Company Name: Arc Environmental, Inc.  
ReInspection Date: / /  
Option: Full Lead Free  
Inspection Category: Lead Free  
Pass/Fail: P  
Inspector Number: 16207  
Inspector Name: Kungaba Gwanvala Emmanuel  
Property Number: 160901529797

KQ1958  
ENE  
1/8-1/4  
0.198 mi.  
1047 ft.

**336 W DEER PARK ROAD**  
**GAITHERSBURG, MD 20877**  
**Site 3 of 3 in cluster KQ**

**MD LEAD** **S121039728**  
**N/A**

**Actual:** 474 ft.  
**Focus Map:** 1

MD LEAD:  
Name: Not reported  
Address: 336 W DEER PARK ROAD  
City,State,Zip: GAITHERSBURG, MD 20877  
Facility ID: 140900823641  
Cert Number: 795036  
Unit ID: 3E  
Inspection Date: 01/11/2017

Map ID  
Direction  
Distance  
Elevation

MAP FINDINGS

Site

Database(s)

EDR ID Number  
EPA ID Number

(Continued)

S121039728

Limit Date: Not reported  
Invalid: Not reported  
Company No: 14505  
Company Name: Daniel L. Perez  
ReInspection Date: / /  
Option: Full Lead Free  
Inspection Category: Lead Free  
Pass/Fail: P  
Inspector Number: 14503  
Inspector Name: Perez Daniel Luis  
Property Number: 140900823641

1959  
NE 729 CARR AVE  
1/8-1/4 ROCKVILLE, MD 20850  
0.199 mi.  
1049 ft.

MD LEAD S107240032  
N/A

Actual: 403 ft.  
Focus Map: 4  
MD LEAD:  
Name: Not reported  
Address: 729 CARR AVE  
City,State,Zip: ROCKVILLE, MD 20850  
Facility ID: 160400232573  
Cert Number: 170314  
Unit ID: SINGLE  
Inspection Date: 10/10/2001  
Limit Date: 10/10/2003  
Invalid: F  
Company No: 4477  
Company Name: Environmental Assessment Testing & Analysis, Inc.  
ReInspection Date: / /  
Option: Limited Lead Free, Must Reinspect Exterior Every Two Years  
Inspection Category: Lead Free  
Pass/Fail: P  
Inspector Number: 4476  
Inspector Name: Beck, Jr. Edward O  
Property Number: 160400232573

KK1960  
NE 4619 EDGEFIELD ROAD  
1/8-1/4 BETHESDA, MD 20814  
0.199 mi.  
1053 ft. Site 2 of 2 in cluster KK

MD LEAD S107242869  
N/A

Actual: 269 ft.  
Focus Map: 9  
MD LEAD:  
Name: Not reported  
Address: 4619 EDGEFIELD ROAD  
City,State,Zip: BETHESDA, MD 20814  
Facility ID: 161301143321  
Cert Number: 669763  
Unit ID: Not reported  
Inspection Date: 11/19/2014  
Limit Date: 11/19/2016  
Invalid: F  
Company No: 4583  
Company Name: Alban Home Inspection Services, Inc.

Map ID  
Direction  
Distance  
Elevation

MAP FINDINGS

Site

Database(s)

EDR ID Number  
EPA ID Number

(Continued)

S107242869

ReInspection Date: / /  
Option: Limited Lead Free, Must Reinspect Exterior Every Two Years  
Inspection Category: Lead Free  
Pass/Fail: P  
Inspector Number: 12973  
Inspector Name: Hambley Bradley Allen  
Property Number: 161301143321

Name: Not reported  
Address: 4619 EDGEFIELD ROAD  
City,State,Zip: BETHESDA, MD 20814  
Facility ID: 161301143321  
Cert Number: 772992  
Unit ID: Not reported  
Inspection Date: 06/26/2017  
Limit Date: 06/26/2019  
Invalid: Not reported  
Company No: 15925  
Company Name: Alban Inspections, Inc.  
ReInspection Date: / /  
Option: Limited Lead Free, Must Reinspect Exterior Every Two Years  
Inspection Category: Lead Free  
Pass/Fail: P  
Inspector Number: 5051  
Inspector Name: Satterfield Quintin D  
Property Number: 161301143321

Name: Not reported  
Address: 4619 EDGEFIELD ROAD  
City,State,Zip: BETHESDA, MD 20814  
Facility ID: 161301143321  
Cert Number: 569873  
Unit ID: Not reported  
Inspection Date: 10/06/2011  
Limit Date: 10/06/2013  
Invalid: F  
Company No: 4583  
Company Name: Alban Home Inspection Services, Inc.  
ReInspection Date: / /  
Option: Limited Lead Free, Must Reinspect Exterior Every Two Years  
Inspection Category: Lead Free  
Pass/Fail: P  
Inspector Number: 5051  
Inspector Name: Satterfield Quintin D  
Property Number: 161301143321

Name: Not reported  
Address: 4619 EDGEFIELD RD  
City,State,Zip: BETHESDA, MD 20814  
Facility ID: 161301143321  
Cert Number: 144647  
Unit ID: Not reported  
Inspection Date: 08/21/2002  
Limit Date: Not reported  
Invalid: F  
Company No: 4014  
Company Name: Whitehall Associates, Inc.

Map ID  
Direction  
Distance  
Elevation

MAP FINDINGS

Site

Database(s)

EDR ID Number  
EPA ID Number

(Continued)

S107242869

ReInspection Date: / /  
Option: BETHESDA, MD 20814  
Inspection Category: Full Risk Reduction Standard Dust Inspection  
Pass/Fail: P  
Inspector Number: 4573  
Inspector Name: Hanson Buford  
Property Number: 161301143321  
  
Name: Not reported  
Address: 4619 EDGEFIELD ROAD  
City,State,Zip: BETHESDA, MD 20814  
Facility ID: 161301143321  
Cert Number: 298850  
Unit ID: Not reported  
Inspection Date: 10/21/2005  
Limit Date: 10/21/2007  
Invalid: F  
Company No: 4583  
Company Name: Alban Home Inspection Services, Inc.  
ReInspection Date: 08/15/2009  
Option: Limited Lead Free, Must Reinspect Exterior Every Two Years  
Inspection Category: Lead Free Dust Inspection  
Pass/Fail: P  
Inspector Number: 5051  
Inspector Name: Satterfield Quintin D  
Property Number: 161301143321

LF1961 SHADY GROVE ROAD, 15825  
NNE 15825 SHADY GROVE ROAD  
1/8-1/4 ROCKVILLE, MD 20850  
0.200 mi.  
1054 ft. Site 1 of 4 in cluster LF

US AIRS 1004525616  
FINDS N/A  
ECHO

Actual: 518 ft.  
Focus Map: 2  
US AIRS MINOR:  
Envid: 1004525616  
Region Code: 03  
Programmatic ID: AIR MD0000002403100518  
Facility Registry ID: 110001783936  
D and B Number: Not reported  
Primary SIC Code: 6512  
NAICS Code: 531120  
Default Air Classification Code: MIN  
Facility Type of Ownership Code: POF  
Air CMS Category Code: Not reported  
HPV Status: Not reported

FINDS:  
Registry ID: 110001783936

Click Here:

Environmental Interest/Information System:

AFS (Aerometric Information Retrieval System (AIRS) Facility Subsystem) replaces the former Compliance Data System (CDS), the National Emission Data System (NEDS), and the Storage and Retrieval of Aerometric Data (SAROAD). AIRS is the national repository for information concerning airborne pollution in the United States. AFS is used to track emissions and compliance data from industrial plants.

Map ID  
Direction  
Distance  
Elevation

MAP FINDINGS

Site

Database(s)

EDR ID Number  
EPA ID Number

**SHADY GROVE ROAD, 15825 (Continued)**

**1004525616**

AFS data are utilized by states to prepare State Implementation Plans to comply with regulatory programs and by EPA as an input for the estimation of total national emissions. AFS is undergoing a major redesign to support facility operating permits required under Title V of the Clean Air Act.  
MD-PEMIS (Maryland - Permanent (Air) Emission) database houses data related to Air Emissions. Also known to the EPA as National Emissions Inventory (NEI).  
AIR MINOR

[Click this hyperlink](#) while viewing on your computer to access additional FINDS: detail in the EDR Site Report.

ECHO:

Envid: 1004525616  
Registry ID: 110001783936  
DFR URL: <http://echo.epa.gov/detailed-facility-report?fid=110001783936>  
Name: SHADY GROVE ROAD, 15825  
Address: 15825 SHADY GROVE ROAD  
City,State,Zip: ROCKVILLE, MD 20850

LF1962  
NNE  
1/8-1/4  
0.200 mi.  
1054 ft.

**HEKIMIAN LABORATORIES INCORPORATED**  
**15825 SHADY GROVE ROAD**  
**ROCKVILLE, MD 20850**  
**Site 2 of 4 in cluster LF**

**RCRA NonGen / NLR**  
**FINDS**  
**ECHO**

**1000254991**  
**MDD049540198**

**Actual:**  
**518 ft.**

**Focus Map:**  
**2**

RCRA NonGen / NLR:  
Date form received by agency: 1980-08-13 00:00:00.0  
Facility name: HEKIMIAN LABS INC  
Facility address: 15825 SHADY GROVE RD  
ROCKVILLE, MD 20850  
EPA ID: MDD049540198  
Contact: ROBERT GINNINGS  
Contact address: 15825 SHADY GROVE RD  
ROCKVILLE, MD 20850  
Contact country: US  
Contact telephone: 301-948-8855  
Contact email: Not reported  
EPA Region: 03  
Classification: Non-Generator  
Description: Handler: Non-Generators do not presently generate hazardous waste

Owner/Operator Summary:

Owner/operator name: HEKIMAN LABS INC  
Owner/operator address: OWNERSTREET  
OWNERCITY, AK 99999  
Owner/operator country: Not reported  
Owner/operator telephone: 215-555-1212  
Owner/operator email: Not reported  
Owner/operator fax: Not reported  
Owner/operator extension: Not reported  
Legal status: Private  
Owner/Operator Type: Owner  
Owner/Op start date: Not reported  
Owner/Op end date: Not reported

Owner/operator name: OPERNAME

Map ID  
Direction  
Distance  
Elevation

MAP FINDINGS

Site

Database(s)

EDR ID Number  
EPA ID Number

**HEKIMIAN LABORATORIES INCORPORATED (Continued)**

**1000254991**

Owner/operator address: OPERSTREET  
OPERCITY, AK 99999  
Owner/operator country: Not reported  
Owner/operator telephone: 215-555-1212  
Owner/operator email: Not reported  
Owner/operator fax: Not reported  
Owner/operator extension: Not reported  
Legal status: Private  
Owner/Operator Type: Operator  
Owner/Op start date: Not reported  
Owner/Op end date: Not reported

**Handler Activities Summary:**

U.S. importer of hazardous waste: No  
Mixed waste (haz. and radioactive): No  
Recycler of hazardous waste: No  
Transporter of hazardous waste: No  
Treater, storer or disposer of HW: No  
Underground injection activity: No  
On-site burner exemption: No  
Furnace exemption: No  
Used oil fuel burner: No  
Used oil processor: No  
User oil refiner: No  
Used oil fuel marketer to burner: No  
Used oil Specification marketer: No  
Used oil transfer facility: No  
Used oil transporter: No

Violation Status: No violations found

**FINDS:**

Registry ID: 110005474548

[Click Here:](#)

**Environmental Interest/Information System:**

MD-RCRA (Maryland - Resource Conservation And Recovery Act Information System) houses state information relating to the Resource Conservation and Recovery Act (RCRA).

RCRAInfo is a national information system that supports the Resource Conservation and Recovery Act (RCRA) program through the tracking of events and activities related to facilities that generate, transport, and treat, store, or dispose of hazardous waste. RCRAInfo allows RCRA program staff to track the notification, permit, compliance, and corrective action activities required under RCRA.

[Click this hyperlink](#) while viewing on your computer to access additional FINDS: detail in the EDR Site Report.

**ECHO:**

Envid: 1000254991  
Registry ID: 110005474548  
DFR URL: <http://echo.epa.gov/detailed-facility-report?fid=110005474548>  
Name: HEKIMIAN LABORATORIES INCORPORATED  
Address: 15825 SHADY GROVE ROAD  
City,State,Zip: ROCKVILLE, MD 20850

Map ID  
Direction  
Distance  
Elevation

MAP FINDINGS

Site

Database(s)

EDR ID Number  
EPA ID Number

**LF1963**  
**NNE**  
**1/8-1/4**  
**0.200 mi.**  
**1054 ft.**  
**SHELADIA ASSOCIATES, INC.**  
**15825 SHADY GROVE ROAD**  
**ROCKVILLE, MD 20850**  
**Site 3 of 4 in cluster LF**

**MLTS**  
**1001210499**  
**N/A**

**Actual:**  
**518 ft.**  
**Focus Map:**  
**2**

**MLTS:**

Contact Name: GOPAL PILLAI  
Contact Phone: 301-779-4313  
Institution Code: 28326  
Dock Number: 3030931  
License Number: 19-28326-01  
Lic. Expiration Date: 1994-06-30 00:00:00  
Licensee: SHELADIA ASSOCIATES, INC.  
Licensee Line 2: Not reported  
License Contact Street 1: 15825 SHADY GROVE ROAD  
License Contact Street 2: 7(f)  
License Contact Street 3: Not reported  
License Contact City: ROCKVILLE  
License Contact State: MD  
License Contact Zip: 20850  
License Date: 1989-06-01 00:00:00  
First License Date: 1989-06-01 00:00:00  
Status: Retired  
Agency Code: NRC  
Authorized States: Not reported  
Authorized for Burial: N  
Approved for Storage Flag: N  
Approved for Redistrib Flag: N  
Approved for Incineration: N  
Last Inspection Date: 1994-05-01 00:00:00  
Date of Nest Inspection: 1994-06-01 00:00:00  
Primary RSO Full Name: GOPAL PILLAI

**1964**  
**South**  
**1/8-1/4**  
**0.201 mi.**  
**1062 ft.**  
**5008 ALTA VISTA ROAD**  
**BETHESDA, MD 20814**

**MD LEAD**  
**S111010385**  
**N/A**

**Actual:**  
**235 ft.**  
**Focus Map:**  
**9**

**MD LEAD:**

Name: Not reported  
Address: 5008 ALTA VISTA ROAD  
City,State,Zip: BETHESDA, MD 20814  
Facility ID: 160700643951  
Cert Number: 823996  
Unit ID: Not reported  
Inspection Date: 04/17/2018  
Limit Date: Not reported  
Invalid: Not reported  
Company No: 15925  
Company Name: Not reported  
ReInspection Date: Not reported  
Option: BETHESDA, MD 20814  
Inspection Category: Full Risk Reduction Standard Dust Inspection  
Pass/Fail: P  
Inspector Number: 5051  
Inspector Name: Not reported  
Property Number: 160700643951



Map ID  
Direction  
Distance  
Elevation

MAP FINDINGS

Site

Database(s)

EDR ID Number  
EPA ID Number

(Continued)

S111010385

Name: Not reported  
Address: 5008 ALTA VISTA ROAD  
City,State,Zip: BETHESDA, MD 20814  
Facility ID: 160700643951  
Cert Number: 724654  
Unit ID: Not reported  
Inspection Date: 08/03/2015  
Limit Date: Not reported  
Invalid: Not reported  
Company No: 4583  
Company Name: Alban Home Inspection Services, Inc.  
ReInspection Date: / /  
Option: BETHESDA, MD 20814  
Inspection Category: Full Risk Reduction Standard Dust Inspection  
Pass/Fail: P  
Inspector Number: 12973  
Inspector Name: Hambley Bradley Allen  
Property Number: 160700643951

Name: Not reported  
Address: 5008 ALTA VISTA ROAD  
City,State,Zip: BETHESDA, MD 20814  
Facility ID: 160700643951  
Cert Number: 672145  
Unit ID: Not reported  
Inspection Date: 08/06/2014  
Limit Date: Not reported  
Invalid: F  
Company No: 4583  
Company Name: Alban Home Inspection Services, Inc.  
ReInspection Date: / /  
Option: BETHESDA, MD 20814  
Inspection Category: Full Risk Reduction Standard Dust Inspection  
Pass/Fail: P  
Inspector Number: 5051  
Inspector Name: Satterfield Quintin D  
Property Number: 160700643951

Name: Not reported  
Address: 5008 ALTA VISTA ROAD  
City,State,Zip: BETHESDA, MD 20814  
Facility ID: 160700643951  
Cert Number: 560242  
Unit ID: Not reported  
Inspection Date: 05/06/2011  
Limit Date: Not reported  
Invalid: F  
Company No: 4583  
Company Name: Alban Home Inspection Services, Inc.  
ReInspection Date: / /  
Option: BETHESDA, MD 20814  
Inspection Category: Full Risk Reduction Standard Dust Inspection  
Pass/Fail: P  
Inspector Number: 5051  
Inspector Name: Satterfield Quintin D  
Property Number: 160700643951

Map ID  
Direction  
Distance  
Elevation

MAP FINDINGS

Site

Database(s)

EDR ID Number  
EPA ID Number

**LD1965**  
**SSW**      **9216 CHANUTE DR**  
**1/8-1/4**      **, MD 20817**  
**0.202 mi.**  
**1066 ft.**      **Site 2 of 2 in cluster LD**

**MD LEAD**      **S121392979**  
                         **N/A**

**Actual:**      MD LEAD:  
**268 ft.**      Name:      Not reported  
**Focus Map:**      Address:      9216 CHANUTE DR  
**12**      City,State,Zip:      MD 20817  
                         Facility ID:      Not reported  
                         Cert Number:      063268  
                         Unit ID:      Not reported  
                         Inspection Date:      06/16/1997  
                         Limit Date:      Not reported  
                         Invalid:      Not reported  
                         Company No:      1346  
                         Company Name:      American Lead Consultants, Inc.  
                         ReInspection Date:      / /  
                         Option:      MD 20817  
                         Inspection Category:      Full Risk Reduction Standard Dust Inspection  
                         Pass/Fail:      P  
                         Inspector Number:      1372  
                         Inspector Name:      Smith Carter  
                         Property Number:      Not reported

**LG1966**      **ROCKVILLE MCI**  
**WSW**      **1151 SEVEN LOCKS RD**  
**1/8-1/4**      **ROCKVILLE, MD 20854**  
**0.202 mi.**  
**1069 ft.**      **Site 1 of 7 in cluster LG**

**MD OCPCASES**      **S104639138**  
**MD HIST UST**      **N/A**

**Actual:**      OCPCASES:  
**357 ft.**      Name:      GSA/DOJ - JUSTICE DATA CENTER  
**Focus Map:**      Address:      1151 SEVEN LOCKS RD STE D  
**5**      City,State,Zip:      ROCKVILLE, MD 20854  
                         Facility ID:      20-0048MO  
                         Facility Status/Code:      OPEN/Tank Closure - Motor/Lube Oil  
                         Date Open:      07/29/2019  
                         Date Closed:      Not reported  
                         Release:      UNK  
                         Cleanup:      Not reported  
                         Registration Number:      7797

Name:      MCI TELECOMMUNICATIONS  
Address:      1151 SEVEN LOCKS RD  
City,State,Zip:      ROCKVILLE, MD 20854  
Facility ID:      94-0992MO  
Facility Status/Code:      CLOSED/  
Date Open:      09/30/1993  
Date Closed:      02/24/1994  
Release:      Not reported  
Cleanup:      Not reported  
Registration Number:      7797

Name:      MCI TELECOMMUNICATIONS  
Address:      1151 SEVEN LOCKS RD  
City,State,Zip:      ROCKVILLE, MD 20854  
Facility ID:      94-0992MO  
Facility Status/Code:      CLOSED/

Map ID  
Direction  
Distance  
Elevation

MAP FINDINGS

Site

Database(s)

EDR ID Number  
EPA ID Number

**ROCKVILLE MCI (Continued)**

**S104639138**

Date Open: 09/30/1993  
Date Closed: 02/24/1994  
Release: Not reported  
Cleanup: Not reported  
Registration Number: 7797

Name: MCI TELECOMMUNICATIONS  
Address: 1151 SEVEN LOCKS RD  
City,State,Zip: ROCKVILLE, MD 20854  
Facility ID: 95-0989MO  
Facility Status/Code: CLOSED/Tank Closure - Commercial Heating Oil  
Date Open: 10/19/1994  
Date Closed: 02/09/1995  
Release: Not reported  
Cleanup: Not reported  
Registration Number: 7797

Name: MCI TELECOMMUNICATIONS  
Address: 1151 SEVEN LOCKS RD  
City,State,Zip: ROCKVILLE, MD 20854  
Facility ID: 96-0047MO2  
Facility Status/Code: CLOSED/Tank Closure - Residential Heating Oil  
Date Open: 07/11/1995  
Date Closed: 08/12/1995  
Release: Not reported  
Cleanup: Not reported  
Registration Number: 7797

**Historical UST:**

Facility ID: 6009384  
Tank ID: 001  
Age: 4  
Capacity: 6,000  
Tank Status: Currently in use  
Product: Diesel

Facility ID: 6009384  
Tank ID: 002  
Age: 14  
Capacity: 15,000  
Tank Status: Removed  
Product: Diesel

**LG1967** **U S DEPT OF JUSTICE JMD DATA CTR**  
**WSW** **1151-D SEVEN LOCKS RD**  
**1/8-1/4** **ROCKVILLE, MD 20854**  
**0.202 mi.**  
**1069 ft.** **Site 2 of 7 in cluster LG**

**FINDS** **1016192764**  
**ECHO** **N/A**

**Actual:** **FINDS:**  
**357 ft.** Registry ID: 110003506000

**Focus Map:**  
**5** Click Here:

**Environmental Interest/Information System:**

MD-RCRA (Maryland - Resource Conservation And Recovery Act Information System) houses state information relating to the Resource Conservation and Recovery Act (RCRA).

Map ID  
Direction  
Distance  
Elevation

MAP FINDINGS

Site

Database(s)

EDR ID Number  
EPA ID Number

U S DEPT OF JUSTICE JMD DATA CTR (Continued)

1016192764

RCRAInfo is a national information system that supports the Resource Conservation and Recovery Act (RCRA) program through the tracking of events and activities related to facilities that generate, transport, and treat, store, or dispose of hazardous waste. RCRAInfo allows RCRA program staff to track the notification, permit, compliance, and corrective action activities required under RCRA.

[Click this hyperlink](#) while viewing on your computer to access additional FINDS: detail in the EDR Site Report.

ECHO:

Envid: 1016192764  
Registry ID: 110003506000  
DFR URL: <http://echo.epa.gov/detailed-facility-report?fid=110003506000>  
Name: U S DEPT OF JUSTICE JMD DATA CTR  
Address: 1151-D SEVEN LOCKS RD  
City,State,Zip: ROCKVILLE, MD 20854

LG1968 GSA/DOJ - JUSTICE DATA CENTER  
WSW 1151 SEVEN LOCKS ROAD STE D  
1/8-1/4 ROCKVILLE, MD 20854  
0.202 mi.  
1069 ft. Site 3 of 7 in cluster LG

MD UST U003737932  
MD Financial Assurance N/A

Actual:  
357 ft.

UST:

Facility Id: 7797  
Oper Name: Not reported  
Form Name: Jeffery Pardue  
Form Title: Owner's Rep  
Form Date: 07/31/2019  
Owner Id: 15378

Focus Map:  
5

Owner:

Owner Name: GSA/DOJ  
Owner Address: c/o Finmarc Management, Inc. 7200 Wisconsin Ave Ste 1100  
Owner City: Bethesda  
Owner State: MD  
Owner Zip: 20814  
Owner Phone: (301) 915-9458  
Owner Contact: Mary Riegert

Tanks:

Tank ID: 1  
**Tank Status:** Permanently Out of Use  
Tank Capacity: 6000  
Substance Description: Diesel  
Tank Compartment: False  
Compartment Compartment: A  
Date Installed: 12/01/1991  
Tank Material Desc: Fiberglass Reinforced Plastic  
Pipe Material Desc: Fiberglass Reinforced Plastic

Tank ID: 2  
**Tank Status:** Permanently Out of Use  
Tank Capacity: 15000  
Substance Description: Diesel  
Tank Compartment: False  
Compartment Compartment: A

Map ID  
Direction  
Distance  
Elevation

MAP FINDINGS

Site

Database(s)

EDR ID Number  
EPA ID Number

**GSA/DOJ - JUSTICE DATA CENTER (Continued)**

**U003737932**

Date Installed: 11/01/1982  
Tank Material Desc: Fiberglass Reinforced Plastic  
Pipe Material Desc: Fiberglass Reinforced Plastic

Tank ID: 3  
**Tank Status: Permanently Out of Use**  
Tank Capacity: 3000  
Substance Description: Heating Oil  
Tank Compartment: False  
Compartment Compartment: A  
Date Installed: 10/01/1992  
Tank Material Desc: Fiberglass Reinforced Plastic  
Pipe Material Desc: Fiberglass Reinforced Plastic

Tank ID: 4  
**Tank Status: Permanently Out Of Use**  
Tank Capacity: Not reported  
Substance Description: Diesel  
Tank Compartment: False  
Compartment Compartment: A  
Date Installed: 01/01/1996  
Tank Material Desc: Fiberglass Reinforced Plastic  
Pipe Material Desc: Fiberglass Reinforced Plastic

Tank ID: 5  
**Tank Status: Permanently Out Of Use**  
Tank Capacity: Not reported  
Substance Description: Diesel  
Tank Compartment: False  
Compartment Compartment: A  
Date Installed: 01/01/1996  
Tank Material Desc: Fiberglass Reinforced Plastic  
Pipe Material Desc: Fiberglass Reinforced Plastic

**MD Financial Assurance 2:**

Name: GSA/DOJ - JUSTICE DATA CENTER  
Address: 1151 SEVEN LOCKS ROAD STE D  
City,State,Zip: ROCKVILLE, MD 20854  
Region: 2  
Facility ID: 7797  
Self Insured: False  
Insurance: True  
Risk Retention Group: False  
Guarantee: False  
Surety Bonds: False  
Letter of Credit: False  
State Fund: False  
Other Finance: False  
Finacnce Comments: Policy #: CST2023610-11 Period of Coverage: 8/15/2018 - 8/15/2019  
Insurer: Nautilus Insurance Company  
FR Not Listed: False

Map ID  
Direction  
Distance  
Elevation

MAP FINDINGS

Site

Database(s)

EDR ID Number  
EPA ID Number

**LG1969**     **CENTRAL DATA BLDG**  
**WSW**       **1151-D SEVEN LOCKS RD**  
**1/8-1/4**     **POTOMAC, MD 20854**  
**0.202 mi.**  
**1069 ft.**     **Site 4 of 7 in cluster LG**

**MD OCPCASES**     **S104596601**  
                              **N/A**

**Actual:**        OCPCASES:  
**357 ft.**        Name:                CENTRAL DATA BLDG  
                    Address:             1151-D SEVEN LOCKS RD  
**Focus Map:**   City,State,Zip:     POTOMAC, MD 20854  
**5**                Facility ID:          99-1776MO1  
                    Facility Status/Code: CLOSED/Other (Specify)  
                    Date Open:          01/19/1999  
                    Date Closed:        02/08/1999  
                    Release:             YES  
                    Cleanup:            YES  
                    Registration Number: 7797

**LG1970**     **U S DEPT OF JUSTICE JMD DATA CTR**  
**WSW**       **1151-D SEVEN LOCKS RD**  
**1/8-1/4**     **ROCKVILLE, MD 20854**  
**0.202 mi.**  
**1069 ft.**     **Site 5 of 7 in cluster LG**

**RCRA-SQG**     **1000525554**  
                              **MD6150000952**

**Actual:**        RCRA-SQG:  
**357 ft.**        Date form received by agency: 1991-07-30 00:00:00.0  
**Focus Map:**   Facility name:        U S DEPT OF JUSTICE JMD DATA CTR  
**5**                Facility address:     1151-D SEVEN LOCKS RD  
                              ROCKVILLE, MD 20854  
                    EPA ID:                MD6150000952  
                    Contact:              MARC SCHRECENGOST  
                    Contact address:    1151-D SEVEN LOCKS RD  
                              ROCKVILLE, MD 20854  
                    Contact country:     US  
                    Contact telephone:   202-307-6900  
                    Contact email:       Not reported  
                    EPA Region:          03  
                    Classification:       Small Small Quantity Generator  
                    Description:          Handler: generates more than 100 and less than 1000 kg of hazardous waste during any calendar month and accumulates less than 6000 kg of hazardous waste at any time; or generates 100 kg or less of hazardous waste during any calendar month, and accumulates more than 1000 kg of hazardous waste at any time

Owner/Operator Summary:  
  Owner/operator name:     RILEY ALLAN J  
  Owner/operator address:   230 PARK AVE  
                                     NEW YORK, NY 10017  
  Owner/operator country:   Not reported  
  Owner/operator telephone: 212-986-2900  
  Owner/operator email:     Not reported  
  Owner/operator fax:        Not reported  
  Owner/operator extension: Not reported  
  Legal status:               Private  
  Owner/Operator Type:     Owner  
  Owner/Op start date:       Not reported  
  Owner/Op end date:        Not reported  
  
  Owner/operator name:     OPERNAME

Map ID  
Direction  
Distance  
Elevation

MAP FINDINGS

Site

Database(s)

EDR ID Number  
EPA ID Number

U S DEPT OF JUSTICE JMD DATA CTR (Continued)

1000525554

Owner/operator address: OPERSTREET  
OPERCITY, AK 99999  
Owner/operator country: Not reported  
Owner/operator telephone: 215-555-1212  
Owner/operator email: Not reported  
Owner/operator fax: Not reported  
Owner/operator extension: Not reported  
Legal status: Federal  
Owner/Operator Type: Operator  
Owner/Op start date: Not reported  
Owner/Op end date: Not reported

Handler Activities Summary:

U.S. importer of hazardous waste: No  
Mixed waste (haz. and radioactive): No  
Recycler of hazardous waste: No  
Transporter of hazardous waste: No  
Treater, storer or disposer of HW: No  
Underground injection activity: No  
On-site burner exemption: No  
Furnace exemption: No  
Used oil fuel burner: No  
Used oil processor: No  
User oil refiner: No  
Used oil fuel marketer to burner: No  
Used oil Specification marketer: No  
Used oil transfer facility: No  
Used oil transporter: No

Hazardous Waste Summary:

. Waste code: D002  
. Waste name: CORROSIVE WASTE

Violation Status: No violations found

KN1971 JAMES A DIEPENBROCK CONSULTANT  
South 11920 GOYA DR  
1/8-1/4 ROCKVILLE, MD 20854  
0.203 mi.  
1071 ft. Site 3 of 3 in cluster KN

EDR Hist Cleaner 1020011987  
N/A

Actual: EDR Hist Cleaner  
327 ft.

Focus Map:  
5

|       |                                |                                      |
|-------|--------------------------------|--------------------------------------|
| Year: | Name:                          | Type:                                |
| 1989  | JAMES A DIEPENBROCK CONSULTANT | Drycleaning Plants, Except Rugs, NEC |
| 1990  | JAMES A DIEPENBROCK CONSULTANT | Drycleaning Plants, Except Rugs, NEC |
| 1991  | JAMES A DIEPENBROCK CONSULTANT | Drycleaning Plants, Except Rugs, NEC |
| 1992  | JAMES A DIEPENBROCK CONSULTANT | Drycleaning Plants, Except Rugs, NEC |
| 1993  | JAMES A DIEPENBROCK CONSULTANT | Drycleaning Plants, Except Rugs, NEC |

Map ID  
Direction  
Distance  
Elevation

MAP FINDINGS

Site

Database(s)

EDR ID Number  
EPA ID Number

1972  
WNW  
1/8-1/4  
0.203 mi.  
1072 ft.

7701 GLENNON DRIVE  
BETHESDA, MD 20817

MD LEAD S121042069  
N/A

Actual:  
255 ft.

Focus Map:  
10

MD LEAD:

Name: Not reported  
Address: 7701 GLENNON DRIVE  
City,State,Zip: BETHESDA, MD 20817  
Facility ID: 161000869701  
Cert Number: 772510  
Unit ID: SFP  
Inspection Date: 04/16/2017  
Limit Date: Not reported  
Invalid: Not reported  
Company No: 13773  
Company Name: #1 Affordable Lead Pros LLC  
ReInspection Date: / /  
Option: BETHESDA, MD 20817  
Inspection Category: Full Risk Reduction Standard Dust Inspection  
Pass/Fail: P  
Inspector Number: 13775  
Inspector Name: Rogers Jonathon K.  
Property Number: 161000869701

LH1973

WSW

1/8-1/4

0.203 mi.

1073 ft.

3 POOKS HROAD  
, MD 20814

Site 1 of 2 in cluster LH

MD LEAD S110664691  
N/A

Actual:  
262 ft.

Focus Map:  
9

MD LEAD:

Name: Not reported  
Address: 3 POOKS HROAD  
City,State,Zip: MD 20814  
Facility ID: 160700430907  
Cert Number: 112955  
Unit ID: Not reported  
Inspection Date: 05/19/1999  
Limit Date: Not reported  
Invalid: F  
Company No: 3425  
Company Name: American Lead Consultants  
ReInspection Date: / /  
Option: Full Lead Free  
Inspection Category: Lead Free  
Pass/Fail: P  
Inspector Number: 3482  
Inspector Name: Merritt Eric  
Property Number: 160700430907

Name: Not reported  
Address: 3 POOKS HROAD  
City,State,Zip: MD  
Facility ID: 160700430907  
Cert Number: 064475  
Unit ID: Not reported  
Inspection Date: 01/02/1997  
Limit Date: Not reported



Map ID  
Direction  
Distance  
Elevation

MAP FINDINGS

Site

Database(s)

EDR ID Number  
EPA ID Number

(Continued)

S110664691

Invalid: F  
Company No: 1425  
Company Name: Professional Service Industries, Inc.  
Reinspection Date: / /  
Option: MD  
Inspection Category: Not reported  
Pass/Fail: F  
Inspector Number: 1424  
Inspector Name: Richards Patricia L  
Property Number: 160700430907

LH1974 POOKS HILL APTS  
WSW 3 POOKS HILL RD  
1/8-1/4 SILVER SPRING, MD 20906  
0.203 mi.  
1073 ft. Site 2 of 2 in cluster LH

MD OCPCASES S108912240  
N/A

Actual: 262 ft. OCPCASES:  
Focus Map: 9  
Name: POOKS HILL APTS  
Address: 3 POOKS HILL RD  
City,State,Zip: SILVER SPRING, MD 20906  
Facility ID: 08-0250MO1  
Facility Status/Code: CLOSED/Tank Closure - Commercial Heating Oil  
Date Open: 10/23/2007  
Date Closed: 02/01/2011  
Release: NO  
Cleanup: NO  
Registration Number: 17432

LI1975 OPTELECOM INC  
South 15930 LUANNE DRIVE  
1/8-1/4 GAITHERSBURG, MD 20877  
0.204 mi.  
1076 ft. Site 1 of 3 in cluster LI

RCRA-VSQG 1004719858  
FINDS MDD985416650  
ECHO

Actual: 498 ft. RCRA-VSQG:  
Focus Map: 2  
Date form received by agency: 1992-08-25 00:00:00.0  
Facility name: OPTELECOM INC  
Facility address: 15930 LUANNE DRIVE  
GAITHERSBURG, MD 20877  
EPA ID: MDD985416650  
Contact: LARRY HESS  
Contact address: 15930 LUANNE DRIVE  
GAITHERSBURG, MD 20877  
Contact country: US  
Contact telephone: 301-840-2121  
Contact email: Not reported  
EPA Region: 03  
Classification: Conditionally Exempt Small Quantity Generator  
Description: Handler: generates 100 kg or less of hazardous waste per calendar month, and accumulates 1000 kg or less of hazardous waste at any time; or generates 1 kg or less of acutely hazardous waste per calendar month, and accumulates at any time: 1 kg or less of acutely hazardous waste; or 100 kg or less of any residue or contaminated soil, waste or other debris resulting from the cleanup of a spill, into or on any land or water, of acutely hazardous waste; or generates 100 kg or less

Map ID  
Direction  
Distance  
Elevation

MAP FINDINGS

Site

Database(s)

EDR ID Number  
EPA ID Number

**OPTELECOM INC (Continued)**

**1004719858**

of any residue or contaminated soil, waste or other debris resulting from the cleanup of a spill, into or on any land or water, of acutely hazardous waste during any calendar month, and accumulates at any time: 1 kg or less of acutely hazardous waste; or 100 kg or less of any residue or contaminated soil, waste or other debris resulting from the cleanup of a spill, into or on any land or water, of acutely hazardous waste

**Owner/Operator Summary:**

Owner/operator name: OPTELECOM INC  
Owner/operator address: 15930 LUANNE DRIVE  
GAITHERSBURG, MD 20877  
Owner/operator country: US  
Owner/operator telephone: 301-840-2121  
Owner/operator email: Not reported  
Owner/operator fax: Not reported  
Owner/operator extension: Not reported  
Legal status: Private  
Owner/Operator Type: Owner  
Owner/Op start date: Not reported  
Owner/Op end date: Not reported

**Handler Activities Summary:**

U.S. importer of hazardous waste: No  
Mixed waste (haz. and radioactive): No  
Recycler of hazardous waste: No  
Transporter of hazardous waste: No  
Treater, storer or disposer of HW: No  
Underground injection activity: No  
On-site burner exemption: No  
Furnace exemption: No  
Used oil fuel burner: No  
Used oil processor: No  
Used oil refiner: No  
Used oil fuel marketer to burner: No  
Used oil Specification marketer: No  
Used oil transfer facility: No  
Used oil transporter: No

**Hazardous Waste Summary:**

. Waste code: F001  
. Waste name: THE FOLLOWING SPENT HALOGENATED SOLVENTS USED IN DEGREASING: TETRACHLOROETHYLENE, TRICHTHLORETHYLENE, METHYLENE CHLORIDE, 1,1,1-TRICHTHLORETHANE, CARBON TETRACHLORIDE AND CHLORINATED FLUOROCARBONS; ALL SPENT SOLVENT MIXTURES/BLENDS USED IN DEGREASING CONTAINING, BEFORE USE, A TOTAL OF TEN PERCENT OR MORE (BY VOLUME) OF ONE OR MORE OF THE ABOVE HALOGENATED SOLVENTS OR THOSE SOLVENTS LISTED IN F002, F004, AND F005; AND STILL BOTTOMS FROM THE RECOVERY OF THESE SPENT SOLVENTS AND SPENT SOLVENT MIXTURES.

Violation Status: No violations found

**FINDS:**

Registry ID: 110003534569

Map ID  
Direction  
Distance  
Elevation

MAP FINDINGS

Site

Database(s)

EDR ID Number  
EPA ID Number

**OPTELECOM INC (Continued)**

**1004719858**

Click Here:

Environmental Interest/Information System:

MD-RCRA (Maryland - Resource Conservation And Recovery Act Information System) houses state information relating to the Resource Conservation and Recovery Act (RCRA).

RCRAInfo is a national information system that supports the Resource Conservation and Recovery Act (RCRA) program through the tracking of events and activities related to facilities that generate, transport, and treat, store, or dispose of hazardous waste. RCRAInfo allows RCRA program staff to track the notification, permit, compliance, and corrective action activities required under RCRA.

[Click this hyperlink](#) while viewing on your computer to access additional FINDS: detail in the EDR Site Report.

ECHO:

Envid: 1004719858  
Registry ID: 110003534569  
DFR URL: <http://echo.epa.gov/detailed-facility-report?fid=110003534569>  
Name: OPTELECOM INC  
Address: 15930 LUANNE DRIVE  
City,State,Zip: GAITHERSBURG, MD 20877

**LJ1976**  
**WSW**  
**1/8-1/4**  
**0.204 mi.**  
**1077 ft.**

**PEH LLC #803**  
**10211 WESTLAKE DR**  
**BETHESDA, MD 20817**

**MD OCPCASES S113768596**  
**N/A**

**Site 1 of 11 in cluster LJ**

**Actual:**  
**314 ft.**

**Focus Map:**  
**8**

OCPCASES:

Name: PEH LLC #803  
Address: 10211 WESTLAKE DR  
City,State,Zip: BETHESDA, MD 20817  
Facility ID: 13-0682MO  
Facility Status/Code: CLOSED/Retrofit/Repair - Motor/Lube Oil  
Date Open: 05/16/2013  
Date Closed: 05/28/2019  
Release: NO  
Cleanup: NO  
Registration Number: 4700

Name: PEH LLC #803  
Address: 10211 WESTLAKE DR  
City,State,Zip: BETHESDA, MD 20817  
Facility ID: 19-0130MO  
Facility Status/Code: OPEN/Tank Closure - Motor/Lube Oil  
Date Open: 08/30/2018  
Date Closed: Not reported  
Release: YES  
Cleanup: Not reported  
Registration Number: 4700

Map ID  
Direction  
Distance  
Elevation

MAP FINDINGS

Site

Database(s)

EDR ID Number  
EPA ID Number

LJ1977      **TEXACO**  
WSW        **10211 WESTLAKE DR**  
1/8-1/4     **BETHESDA, MD 20817**  
0.204 mi.  
1077 ft.    **Site 2 of 11 in cluster LJ**

**MD OCPCASES    S104549756**  
**MD HIST LUST    N/A**

**Actual:**  
**314 ft.**

OCPCASES:

**Focus Map:**  
**8**

Name:                    EXXON 2-5738 (SOUTHSIDE OIL LLC)  
Address:                10211 WESTLAKE DR  
City,State,Zip:        BETHESDA, MD 20817  
Facility ID:            10-0302MO  
Facility Status/Code:   CLOSED/Well/GW Contamination - Motor/Lube Oil  
Date Open:            11/24/2009  
Date Closed:          10/26/2012  
Release:                YES  
Cleanup:                YES  
Registration Number:   3347

Name:                    TEXACO  
Address:                10211 WESTLAKE DR  
City,State,Zip:        BETHESDA, MD 20817  
Facility ID:            94-0991MO  
Facility Status/Code:   CLOSED/  
Date Open:            09/30/1993  
Date Closed:          11/24/1993  
Release:                Not reported  
Cleanup:                Not reported  
Registration Number:   4700

Name:                    TEXACO  
Address:                10211 WESTLAKE DR  
City,State,Zip:        BETHESDA, MD 20817  
Facility ID:            94-0991MO  
Facility Status/Code:   CLOSED/  
Date Open:            09/30/1993  
Date Closed:          11/24/1993  
Release:                Not reported  
Cleanup:                Not reported  
Registration Number:   4700

Name:                    TEXACO #803 (PEH LLC)  
Address:                10211 WESTLAKE DR  
City,State,Zip:        BETHESDA, MD 20817  
Facility ID:            95-0999MO  
Facility Status/Code:   CLOSED/Well/GW Contamination - Motor/Lube Oil  
Date Open:            10/20/1994  
Date Closed:          03/22/2012  
Release:                YES  
Cleanup:                YES  
Registration Number:   4700

Historical LUST:

Recover Type:        Handbail - Hand Bailing the monitoring wells for free product  
County:                MONTGOMERY  
Case Number:        95-0999MO  
**Open/Closed:        OPEN**

Map ID  
Direction  
Distance  
Elevation

MAP FINDINGS

Site

Database(s)

EDR ID Number  
EPA ID Number

**LJ1978**  
**WSW**  
**1/8-1/4**  
**0.204 mi.**  
**1077 ft.**  
**EXXON STATION #2-5738**  
**10211 WESTLAKE DR**  
**BETHESDA, MD 20817**  
**Site 3 of 11 in cluster LJ**

**MD HIST UST**  
**S104632320**  
**N/A**

**Actual:**  
**314 ft.**

Historical UST:

**Focus Map:**  
**8**

Facility ID: 3008210  
Tank ID: 001  
Age: 15  
Capacity: 8,000  
Tank Status: Currently in use  
Product: Gasoline

Facility ID: 3008210  
Tank ID: 002  
Age: 15  
Capacity: 12,000  
Tank Status: Currently in use  
Product: Gasoline

Facility ID: 3008210  
Tank ID: 003  
Age: 15  
Capacity: 8,000  
Tank Status: Currently in use  
Product: Gasoline

Facility ID: 3008210  
Tank ID: 004  
Age: 15  
Capacity: 10,000  
Tank Status: Currently in use  
Product: Diesel

Facility ID: 3008210  
Tank ID: 005  
Age: 15  
Capacity: 1,000  
Tank Status: Currently in use  
Product: Used Oil

Facility ID: 3008210  
Tank ID: 006  
Age: 14  
Capacity: 1,000  
Tank Status: Currently in use  
Product: Heating Oil

**LJ1979**  
**WSW**  
**1/8-1/4**  
**0.204 mi.**  
**1077 ft.**  
**TEXACO SERVICE STATION**  
**10211 WESTLAKE DRIVE**  
**BETHESDA, MD 20817**  
**Site 4 of 11 in cluster LJ**

**US AIRS**  
**1006976488**  
**N/A**

**Actual:**  
**314 ft.**

US AIRS MINOR:

**Focus Map:**  
**8**

Envid: 1006976488  
Region Code: 03  
Programmatic ID: AIR MD0000002403101531  
Facility Registry ID: 110019882395

Map ID  
Direction  
Distance  
Elevation

MAP FINDINGS

Site

Database(s)

EDR ID Number  
EPA ID Number

**TEXACO SERVICE STATION (Continued)**

**1006976488**

D and B Number: Not reported  
Primary SIC Code: 5541  
NAICS Code: 447190  
Default Air Classification Code: MIN  
Facility Type of Ownership Code: POF  
Air CMS Category Code: Not reported  
HPV Status: Not reported

**US AIRS MINOR:**

Region Code: 03  
Programmatic ID: AIR MD0000002403101531  
Facility Registry ID: 110019882395  
Air Operating Status Code: OPR  
Default Air Classification Code: MIN  
Air Program: State Implementation Plan for National Primary and Secondary Ambient Air Quality Standards  
Activity Date: 1994-10-17 00:00:00  
Activity Status Date: Not reported  
Activity Group: Compliance Monitoring  
Activity Type: Inspection/Evaluation  
Activity Status: Not reported

Region Code: 03  
Programmatic ID: AIR MD0000002403101531  
Facility Registry ID: 110019882395  
Air Operating Status Code: OPR  
Default Air Classification Code: MIN  
Air Program: State Implementation Plan for National Primary and Secondary Ambient Air Quality Standards  
Activity Date: 2003-09-03 00:00:00  
Activity Status Date: Not reported  
Activity Group: Compliance Monitoring  
Activity Type: Inspection/Evaluation  
Activity Status: Not reported

Region Code: 03  
Programmatic ID: AIR MD0000002403101531  
Facility Registry ID: 110019882395  
Air Operating Status Code: OPR  
Default Air Classification Code: MIN  
Air Program: State Implementation Plan for National Primary and Secondary Ambient Air Quality Standards  
Activity Date: 2007-06-12 00:00:00  
Activity Status Date: Not reported  
Activity Group: Compliance Monitoring  
Activity Type: Inspection/Evaluation  
Activity Status: Not reported

Region Code: 03  
Programmatic ID: AIR MD0000002403101531  
Facility Registry ID: 110019882395  
Air Operating Status Code: OPR  
Default Air Classification Code: MIN  
Air Program: State Implementation Plan for National Primary and Secondary Ambient Air Quality Standards  
Activity Date: 2007-07-17 00:00:00  
Activity Status Date: Not reported  
Activity Group: Compliance Monitoring  
Activity Type: Inspection/Evaluation  
Activity Status: Not reported

Region Code: 03

Map ID  
Direction  
Distance  
Elevation

MAP FINDINGS

Site

Database(s)

EDR ID Number  
EPA ID Number

**TEXACO SERVICE STATION (Continued)**

**1006976488**

Programmatic ID: AIR MD0000002403101531  
Facility Registry ID: 110019882395  
Air Operating Status Code: OPR  
Default Air Classification Code: MIN  
Air Program: State Implementation Plan for National Primary and Secondary Ambient Air Quality Standards  
Activity Date: 2007-07-19 00:00:00  
Activity Status Date: Not reported  
Activity Group: Compliance Monitoring  
Activity Type: Inspection/Evaluation  
Activity Status: Not reported

Region Code: 03  
Programmatic ID: AIR MD0000002403101531  
Facility Registry ID: 110019882395  
Air Operating Status Code: OPR  
Default Air Classification Code: MIN  
Air Program: State Implementation Plan for National Primary and Secondary Ambient Air Quality Standards  
Activity Date: 2008-05-22 00:00:00  
Activity Status Date: Not reported  
Activity Group: Compliance Monitoring  
Activity Type: Inspection/Evaluation  
Activity Status: Not reported

Region Code: 03  
Programmatic ID: AIR MD0000002403101531  
Facility Registry ID: 110019882395  
Air Operating Status Code: OPR  
Default Air Classification Code: MIN  
Air Program: State Implementation Plan for National Primary and Secondary Ambient Air Quality Standards  
Activity Date: 2008-08-19 00:00:00  
Activity Status Date: Not reported  
Activity Group: Compliance Monitoring  
Activity Type: Inspection/Evaluation  
Activity Status: Not reported

Region Code: 03  
Programmatic ID: AIR MD0000002403101531  
Facility Registry ID: 110019882395  
Air Operating Status Code: OPR  
Default Air Classification Code: MIN  
Air Program: State Implementation Plan for National Primary and Secondary Ambient Air Quality Standards  
Activity Date: 2009-05-11 00:00:00  
Activity Status Date: Not reported  
Activity Group: Compliance Monitoring  
Activity Type: Inspection/Evaluation  
Activity Status: Not reported

Region Code: 03  
Programmatic ID: AIR MD0000002403101531  
Facility Registry ID: 110019882395  
Air Operating Status Code: OPR  
Default Air Classification Code: MIN  
Air Program: State Implementation Plan for National Primary and Secondary Ambient Air Quality Standards  
Activity Date: 2009-06-03 00:00:00  
Activity Status Date: Not reported  
Activity Group: Compliance Monitoring  
Activity Type: Inspection/Evaluation

Map ID  
Direction  
Distance  
Elevation

MAP FINDINGS

Site

Database(s)

EDR ID Number  
EPA ID Number

**TEXACO SERVICE STATION (Continued)**

**1006976488**

Activity Status: Not reported

Region Code: 03  
Programmatic ID: AIR MD0000002403101531  
Facility Registry ID: 110019882395  
Air Operating Status Code: OPR  
Default Air Classification Code: MIN  
Air Program: State Implementation Plan for National Primary and Secondary Ambient Air Quality Standards  
Activity Date: 2010-07-12 00:00:00  
Activity Status Date: Not reported  
Activity Group: Compliance Monitoring  
Activity Type: Inspection/Evaluation  
Activity Status: Not reported

Region Code: 03  
Programmatic ID: AIR MD0000002403101531  
Facility Registry ID: 110019882395  
Air Operating Status Code: OPR  
Default Air Classification Code: MIN  
Air Program: State Implementation Plan for National Primary and Secondary Ambient Air Quality Standards  
Activity Date: 2010-10-14 00:00:00  
Activity Status Date: Not reported  
Activity Group: Compliance Monitoring  
Activity Type: Inspection/Evaluation  
Activity Status: Not reported

Region Code: 03  
Programmatic ID: AIR MD0000002403101531  
Facility Registry ID: 110019882395  
Air Operating Status Code: OPR  
Default Air Classification Code: MIN  
Air Program: State Implementation Plan for National Primary and Secondary Ambient Air Quality Standards  
Activity Date: 2010-12-21 00:00:00  
Activity Status Date: Not reported  
Activity Group: Compliance Monitoring  
Activity Type: Inspection/Evaluation  
Activity Status: Not reported

Region Code: 03  
Programmatic ID: AIR MD0000002403101531  
Facility Registry ID: 110019882395  
Air Operating Status Code: OPR  
Default Air Classification Code: MIN  
Air Program: State Implementation Plan for National Primary and Secondary Ambient Air Quality Standards  
Activity Date: 2011-05-09 00:00:00  
Activity Status Date: Not reported  
Activity Group: Compliance Monitoring  
Activity Type: Inspection/Evaluation  
Activity Status: Not reported

Region Code: 03  
Programmatic ID: AIR MD0000002403101531  
Facility Registry ID: 110019882395  
Air Operating Status Code: OPR  
Default Air Classification Code: MIN  
Air Program: State Implementation Plan for National Primary and Secondary Ambient Air Quality Standards  
Activity Date: 2012-06-21 00:00:00



Map ID  
Direction  
Distance  
Elevation

MAP FINDINGS

Site

Database(s)

EDR ID Number  
EPA ID Number

**TEXACO SERVICE STATION (Continued)**

**1006976488**

Activity Status Date: Not reported  
Activity Group: Compliance Monitoring  
Activity Type: Inspection/Evaluation  
Activity Status: Not reported  
  
Region Code: 03  
Programmatic ID: AIR MD0000002403101531  
Facility Registry ID: 110019882395  
Air Operating Status Code: OPR  
Default Air Classification Code: MIN  
Air Program: State Implementation Plan for National Primary and Secondary Ambient Air Quality Standards  
Activity Date: 2013-07-03 00:00:00  
Activity Status Date: Not reported  
Activity Group: Compliance Monitoring  
Activity Type: Inspection/Evaluation  
Activity Status: Not reported

**LJ1980**  
**WSW**  
**1/8-1/4**  
**0.204 mi.**  
**1077 ft.**  
**TEXACO**  
**10211 WESTLAKE DRIVE**  
**BETHESDA, MD**  
**Site 5 of 11 in cluster LJ**

**MD RGA LUST** **S116017501**  
**N/A**

**Actual:** RGA LUST:  
**314 ft.**  
**Focus Map:**  
**8**

|      |        |                      |
|------|--------|----------------------|
| 1999 | TEXACO | 10211 WESTLAKE DRIVE |
| 1998 | TEXACO | 10211 WESTLAKE DRIVE |
| 1997 | TEXACO | 10211 WESTLAKE DRIVE |
| 1996 | TEXACO | 10211 WESTLAKE DRIVE |
| 1995 | TEXACO | 10211 WESTLAKE DRIVE |

**LJ1981**  
**WSW**  
**1/8-1/4**  
**0.204 mi.**  
**1077 ft.**  
**EXXON RAS 25738**  
**10211 WEST LAKE DR**  
**BETHESDA, MD 20817**  
**Site 6 of 11 in cluster LJ**

**RCRA-VSQQ** **1004720750**  
**FINDS** **MDR000013466**  
**ECHO**

**Actual:** RCRA-VSQQ:  
**314 ft.** Date form received by agency: 2001-04-26 00:00:00.0  
**Focus Map:** Facility name: EXXON RAS 25738  
**8** Facility address: 10211 WEST LAKE DR  
BETHESDA, MD 20817  
EPA ID: MDR000013466  
Mailing address: PO BOX 4552  
RM 1227  
HOUSTON, TX 77210  
Contact: CAROLYN JONES  
Contact address: PO BOX 4552 RM 1227  
HOUSTON, TX 77210  
Contact country: US  
Contact telephone: 713-656-9075  
Contact email: Not reported  
EPA Region: 03  
Classification: Conditionally Exempt Small Quantity Generator  
Description: Handler: generates 100 kg or less of hazardous waste per calendar month, and accumulates 1000 kg or less of hazardous waste at any time; or generates 1 kg or less of acutely hazardous waste per calendar

Map ID  
Direction  
Distance  
Elevation

MAP FINDINGS

Site

Database(s)

EDR ID Number  
EPA ID Number

**EXXON RAS 25738 (Continued)**

**1004720750**

month, and accumulates at any time: 1 kg or less of acutely hazardous waste; or 100 kg or less of any residue or contaminated soil, waste or other debris resulting from the cleanup of a spill, into or on any land or water, of acutely hazardous waste; or generates 100 kg or less of any residue or contaminated soil, waste or other debris resulting from the cleanup of a spill, into or on any land or water, of acutely hazardous waste during any calendar month, and accumulates at any time: 1 kg or less of acutely hazardous waste; or 100 kg or less of any residue or contaminated soil, waste or other debris resulting from the cleanup of a spill, into or on any land or water, of acutely hazardous waste

Owner/Operator Summary:

Owner/operator name: EXXONMOBIL CORP  
Owner/operator address: 601 JEFFERSON ST  
HOUSTON, TX 77210  
Owner/operator country: US  
Owner/operator telephone: 713-656-9075  
Owner/operator email: Not reported  
Owner/operator fax: Not reported  
Owner/operator extension: Not reported  
Legal status: Private  
Owner/Operator Type: Owner  
Owner/Op start date: 2000-12-18 00:00:00.  
Owner/Op end date: Not reported

Handler Activities Summary:

U.S. importer of hazardous waste: No  
Mixed waste (haz. and radioactive): No  
Recycler of hazardous waste: No  
Transporter of hazardous waste: No  
Treater, storer or disposer of HW: No  
Underground injection activity: No  
On-site burner exemption: No  
Furnace exemption: No  
Used oil fuel burner: No  
Used oil processor: No  
User oil refiner: No  
Used oil fuel marketer to burner: No  
Used oil Specification marketer: No  
Used oil transfer facility: No  
Used oil transporter: No

Historical Generators:

Date form received by agency: 2000-02-29 00:00:00.0  
Site name: EXXON RAS 25738  
Classification: Conditionally Exempt Small Quantity Generator

Date form received by agency: 1997-03-08 00:00:00.0  
Site name: EXXON RAS 25738  
Classification: Conditionally Exempt Small Quantity Generator

Hazardous Waste Summary:

Waste code: D001

Map ID  
Direction  
Distance  
Elevation

MAP FINDINGS

Site

Database(s)

EDR ID Number  
EPA ID Number

**EXXON RAS 25738 (Continued)**

**1004720750**

Waste name: IGNITABLE WASTE

Violation Status: No violations found

**FINDS:**

Registry ID: 110001690279

Click Here:

**Environmental Interest/Information System:**

MD-RCRA (Maryland - Resource Conservation And Recovery Act Information System) houses state information relating to the Resource Conservation and Recovery Act (RCRA).

RCRAInfo is a national information system that supports the Resource Conservation and Recovery Act (RCRA) program through the tracking of events and activities related to facilities that generate, transport, and treat, store, or dispose of hazardous waste. RCRAInfo allows RCRA program staff to track the notification, permit, compliance, and corrective action activities required under RCRA.

[Click this hyperlink](#) while viewing on your computer to access additional FINDS: detail in the EDR Site Report.

**ECHO:**

Envid: 1004720750  
Registry ID: 110001690279  
DFR URL: <http://echo.epa.gov/detailed-facility-report?fid=110001690279>  
Name: EXXON RAS 25738  
Address: 10211 WEST LAKE DRIVE  
City,State,Zip: BETHESDA, MD 20817

**LJ1982** **PEH, LLC #803**  
**WSW** **10211 WESTLAKE DRIVE**  
**1/8-1/4** **BETHESDA, MD 20817**  
**0.204 mi.**  
**1077 ft.** **Site 7 of 11 in cluster LJ**

**MD UST** **U004277492**  
**MD Financial Assurance** **N/A**

**Actual:**  
**314 ft.**

**Focus Map:**  
**8**

**UST:**

Facility Id: 4700  
Oper Name: Ron Thompson  
Form Name: Robert Swaninger  
Form Title: M & C Coordinator  
Form Date: 05/23/2019  
Owner Id: 13638

**Owner:**

Owner Name: Potomac Energy Holdings, LLC  
Owner Address: P.O. Box 2810 102 Centennial St  
Owner City: La Plata  
Owner State: MD  
Owner Zip: 20646  
Owner Phone: (301) 932-3600  
Owner Contact: Ron Thompson

**Tanks:**

Tank ID: 1  
**Tank Status:** **Currently In Use**  
Tank Capacity: 10000  
Substance Description: Gasohol

Map ID  
Direction  
Distance  
Elevation

MAP FINDINGS

Site

Database(s)

EDR ID Number  
EPA ID Number

PEH, LLC #803 (Continued)

U004277492

Tank Compartment: False  
Compartment Compartment: A  
Date Installed: 01/01/1983  
Tank Material Desc: Fiberglass Reinforced Plastic  
Pipe Material Desc: Flexible Plastic

Tank ID: 2  
**Tank Status: Currently In Use**  
Tank Capacity: 10000  
Substance Description: Gasohol  
Tank Compartment: False  
Compartment Compartment: A  
Date Installed: 01/01/1983  
Tank Material Desc: Fiberglass Reinforced Plastic  
Pipe Material Desc: Flexible Plastic

Tank ID: 3  
**Tank Status: Currently In Use**  
Tank Capacity: 10000  
Substance Description: Gasohol  
Tank Compartment: False  
Compartment Compartment: A  
Date Installed: 01/01/1983  
Tank Material Desc: Fiberglass Reinforced Plastic  
Pipe Material Desc: Flexible Plastic

Tank ID: 4  
**Tank Status: Currently In Use**  
Tank Capacity: 10000  
Substance Description: Diesel  
Tank Compartment: False  
Compartment Compartment: A  
Date Installed: 01/01/1983  
Tank Material Desc: Fiberglass Reinforced Plastic  
Pipe Material Desc: Flexible Plastic

Tank ID: 5  
**Tank Status: Permanently Out Of Use**  
Tank Capacity: 550  
Substance Description: Used Oil  
Tank Compartment: False  
Compartment Compartment: A  
Date Installed: 01/01/1983  
Tank Material Desc: Fiberglass Reinforced Plastic  
Pipe Material Desc: Bare or Galvanized Steel

MD Financial Assurance 2:

Name: PEH, LLC #803  
Address: 10211 WESTLAKE DRIVE  
City,State,Zip: BETHESDA, MD 20817  
Region: 2  
Facility ID: 4700  
Self Insured: False  
Insurance: True  
Risk Retention Group: False  
Guarantee: False

Map ID  
Direction  
Distance  
Elevation

MAP FINDINGS

Site

Database(s)

EDR ID Number  
EPA ID Number

**PEH, LLC #803 (Continued)**

**U004277492**

Surety Bonds: False  
Letter of Credit: False  
State Fund: False  
Other Finance: False  
Finacnce Comments: Policy # 002405801 Insurer: Ironshore Specialty Ins. Co. Policy  
Period: 7/8/18 - 12/1/20 (dt)  
FR Not Listed: False

**LJ1983 MONTGOMERY MALL TEXACO**  
**WSW 10211 WEST LAKE DRIVE**  
**1/8-1/4 BETHESDA, MD 20817**  
**0.204 mi.**  
**1077 ft. Site 8 of 11 in cluster LJ**

**EDR Hist Auto 1020522776**  
**N/A**

**Actual:** EDR Hist Auto  
**314 ft.**

**Focus Map:**  
**8**

| Year: | Name:                          | Type:                           |
|-------|--------------------------------|---------------------------------|
| 1980  | MONTGOMERY MALL TEXACO INC     | Gasoline Service Stations       |
| 1987  | MONTGOMERY MALL TEXACO         | General Automotive Repair Shops |
| 1988  | FREDERICK TEXACO INC           | Gasoline Service Stations       |
| 1988  | MONTGOMERY MALL TEXACO         | General Automotive Repair Shops |
| 1989  | MONTGOMERY MALL TEXACO         | General Automotive Repair Shops |
| 1989  | FREDERICK TEXACO INC           | Gasoline Service Stations       |
| 1990  | COOKE ROBERT                   | Gasoline Service Stations       |
| 1990  | MONTGOMERY MALL TEXACO INC     | General Automotive Repair Shops |
| 1991  | MONTGOMERY MALL TEXACO INC     | General Automotive Repair Shops |
| 1991  | COOKE ROBERT                   | Gasoline Service Stations       |
| 1992  | MONTGOMERY MALL TEXACO INC     | General Automotive Repair Shops |
| 1993  | MONTGOMERY MALL TEXACO INC     | General Automotive Repair Shops |
| 1994  | MONTGOMERY MALL SERVICE CENTER | General Automotive Repair Shops |
| 1995  | MONTGOMERY MALL SERVICE CENTER | General Automotive Repair Shops |
| 1996  | MONTGOMERY MALL SERVICE CENTER | General Automotive Repair Shops |
| 1997  | MONTGOMERY MALL SERVICE CENTER | General Automotive Repair Shops |
| 1998  | MONTGOMERY MALL SERVICE CENTER | General Automotive Repair Shops |
| 1999  | MONTGOMERY MALL SERVICE CENTER | General Automotive Repair Shops |
| 2000  | MONTGOMERY MALL SERVICE CENTER | General Automotive Repair Shops |
| 2001  | MONTGOMERY MALL SERVICE CENTER | General Automotive Repair Shops |
| 2002  | MONTGOMERY MALL SERVICE CENTER | General Automotive Repair Shops |
| 2003  | MONTGOMERY MALL SERVICE CENTER | General Automotive Repair Shops |
| 2004  | MONTGOMERY MALL SERVICE CENTER | General Automotive Repair Shops |
| 2005  | MONTGOMERY MALL SERVICE CENTER | General Automotive Repair Shops |
| 2006  | MONTGOMERY MALL SERVICE CENTER | General Automotive Repair Shops |
| 2007  | MONTGOMERY MALL SERVICE CENTER | General Automotive Repair Shops |
| 2008  | MONTGOMERY MALL SERVICE CENTER | General Automotive Repair Shops |
| 2010  | MONTGOMERY MALL SERVICE CENTER | General Automotive Repair Shops |
| 2011  | MONTGOMERY MALL SERVICE CENTER | General Automotive Repair Shops |
| 2013  | MONTGOMERY MALL SERVICE CENTER | General Automotive Repair Shops |
| 2014  | MONTGOMERY MALL SERVICE CENTER | General Automotive Repair Shops |
| 2014  | MONTGOMERY MALL EXXON          | Gasoline Service Stations, NEC  |

Map ID  
Direction  
Distance  
Elevation

MAP FINDINGS

Site

Database(s)

EDR ID Number  
EPA ID Number

**LJ1984**  
**WSW**  
**1/8-1/4**  
**0.204 mi.**  
**1077 ft.**  
**TEXACO**  
**10211 WESTLAKE DR**  
**BETHESDA, MD 20034**  
**Site 9 of 11 in cluster LJ**

**MD HIST UST**  
**U003736308**  
**N/A**

**Actual:**  
**314 ft.**

Historical UST:

**Focus Map:**  
**8**

Facility ID: 3009285  
Tank ID: 001  
Age: 13  
Capacity: 10,000  
Tank Status: Currently in use  
Product: Gasoline

Facility ID: 3009285  
Tank ID: 002  
Age: 13  
Capacity: 10,000  
Tank Status: Currently in use  
Product: Gasoline

Facility ID: 3009285  
Tank ID: 003  
Age: 13  
Capacity: 10,000  
Tank Status: Currently in use  
Product: Gasoline

Facility ID: 3009285  
Tank ID: 004  
Age: 13  
Capacity: 10,000  
Tank Status: Currently in use  
Product: Diesel

Facility ID: 3009285  
Tank ID: 005  
Age: 13  
Capacity: 550  
Tank Status: Currently in use  
Product: Used Oil

**LJ1985**  
**WSW**  
**1/8-1/4**  
**0.204 mi.**  
**1077 ft.**  
**TEXACO SERVICE STATION**  
**10211 WESTLAKE DRIVE**  
**BETHESDA, MD 20817**  
**Site 10 of 11 in cluster LJ**

**FINDS**  
**ECHO**  
**1007825487**  
**N/A**

**Actual:**  
**314 ft.**

FINDS:

Registry ID: 110019882395

**Focus Map:**  
**8**

Click Here:

Environmental Interest/Information System:

MD-RCRA (Maryland - Resource Conservation And Recovery Act Information System) houses state information relating to the Resource Conservation and Recovery Act (RCRA).

AFS (Aerometric Information Retrieval System (AIRS) Facility Subsystem) replaces the former Compliance Data System (CDS), the National Emission Data System (NEDS), and the Storage and Retrieval of

Map ID  
Direction  
Distance  
Elevation

MAP FINDINGS

Site

Database(s)

EDR ID Number  
EPA ID Number

**TEXACO SERVICE STATION (Continued)**

**1007825487**

Aerometric Data (SAROAD). AIRS is the national repository for information concerning airborne pollution in the United States. AFS is used to track emissions and compliance data from industrial plants. AFS data are utilized by states to prepare State Implementation Plans to comply with regulatory programs and by EPA as an input for the estimation of total national emissions. AFS is undergoing a major redesign to support facility operating permits required under Title V of the Clean Air Act.

RCRAInfo is a national information system that supports the Resource Conservation and Recovery Act (RCRA) program through the tracking of events and activities related to facilities that generate, transport, and treat, store, or dispose of hazardous waste. RCRAInfo allows RCRA program staff to track the notification, permit, compliance, and corrective action activities required under RCRA.

MD-PEMIS (Maryland - Permanent (Air) Emission) database houses data related to Air Emissions. Also known to the EPA as National Emissions Inventory (NEI).

AIR MINOR

[Click this hyperlink](#) while viewing on your computer to access additional FINDS: detail in the EDR Site Report.

**ECHO:**

Envid: 1007825487  
Registry ID: 110019882395  
DFR URL: <http://echo.epa.gov/detailed-facility-report?fid=110019882395>  
Name: TEXACO SERVICE STATION  
Address: 10211 WESTLAKE DRIVE  
City,State,Zip: BETHESDA, MD 20817

**LJ1986** **TEXACO SERVICE STATION**  
**WSW** **10211 WESTLAKE DR**  
**1/8-1/4** **BETHESDA, MD 20034**  
**0.204 mi.**  
**1077 ft.** **Site 11 of 11 in cluster LJ**

**RCRA NonGen / NLR** **1004528047**  
**MDD985371533**

**Actual:**  
**314 ft.**

**RCRA NonGen / NLR:**

**Focus Map:**  
**8**

Date form received by agency: 2018-12-06 00:00:00.0  
Facility name: TEXACO SERVICE STATION  
Facility address: 10211 WESTLAKE DR  
BETHESDA, MD 20034  
EPA ID: MDD985371533  
Mailing address: 20945 S WILMINGTON AVENUE  
CARSON, CA 90810  
Contact: SCOTT BURKEY  
Contact address: 20945 S WILMINGTON AVENUE  
CARSON, CA 90810  
Contact country: US  
Contact telephone: 214-483-5460  
Contact email: WASTECOMPLIANCE@GHD.COM  
EPA Region: 03  
Classification: Non-Generator  
Description: Handler: Non-Generators do not presently generate hazardous waste

**Owner/Operator Summary:**

Owner/operator name: EQUILON ENTERPRISES LLC DBA SHELL OIL PRODUCTS US  
Owner/operator address: 20945 S WILMINGTON AVENUE  
CARSON, CA 90810

Map ID  
Direction  
Distance  
Elevation

MAP FINDINGS

Site

Database(s)

EDR ID Number  
EPA ID Number

**TEXACO SERVICE STATION (Continued)**

**1004528047**

Owner/operator country: US  
Owner/operator telephone: Not reported  
Owner/operator email: Not reported  
Owner/operator fax: Not reported  
Owner/operator extension: Not reported  
Legal status: Private  
Owner/Operator Type: Operator  
Owner/Op start date: 2018-11-09 00:00:00.  
Owner/Op end date: Not reported

Owner/operator name: OPERNAME  
Owner/operator address: OPERSTREET  
OPERCITY, AK 99999

Owner/operator country: US  
Owner/operator telephone: 215-555-1212  
Owner/operator email: Not reported  
Owner/operator fax: Not reported  
Owner/operator extension: Not reported  
Legal status: Private  
Owner/Operator Type: Operator  
Owner/Op start date: Not reported  
Owner/Op end date: Not reported

Owner/operator name: EQUILON ENTERPRISES LLC DBA SHELL OIL PRODUCTS US  
Owner/operator address: 20945 S WILMINGTON AVENUE  
CARSON, CA 90810

Owner/operator country: US  
Owner/operator telephone: Not reported  
Owner/operator email: Not reported  
Owner/operator fax: Not reported  
Owner/operator extension: Not reported  
Legal status: Private  
Owner/Operator Type: Owner  
Owner/Op start date: 2018-11-09 00:00:00.  
Owner/Op end date: Not reported

Owner/operator name: STAR ENTERPRISE  
Owner/operator address: 333 RESEARCH COURT  
NORCROSS, GA 30092

Owner/operator country: US  
Owner/operator telephone: 404-453-5400  
Owner/operator email: Not reported  
Owner/operator fax: Not reported  
Owner/operator extension: Not reported  
Legal status: Private  
Owner/Operator Type: Owner  
Owner/Op start date: Not reported  
Owner/Op end date: Not reported

**Handler Activities Summary:**

U.S. importer of hazardous waste: No  
Mixed waste (haz. and radioactive): No  
Recycler of hazardous waste: No  
Transporter of hazardous waste: No  
Treater, storer or disposer of HW: No  
Underground injection activity: No  
On-site burner exemption: No



Map ID  
Direction  
Distance  
Elevation

MAP FINDINGS

Site

Database(s)

EDR ID Number  
EPA ID Number

**TEXACO SERVICE STATION (Continued)**

**1004528047**

Furnace exemption: No  
Used oil fuel burner: No  
Used oil processor: No  
User oil refiner: No  
Used oil fuel marketer to burner: No  
Used oil Specification marketer: No  
Used oil transfer facility: No  
Used oil transporter: No

Historical Generators:

Date form received by agency: 1990-07-05 00:00:00.0  
Site name: TEXACO SERVICE STATION  
Classification: Conditionally Exempt Small Quantity Generator

Hazardous Waste Summary:

. Waste code: D000  
. Waste name: Not Defined  
  
. Waste code: D001  
. Waste name: IGNITABLE WASTE  
  
. Waste code: D008  
. Waste name: LEAD  
  
. Waste code: D018  
. Waste name: BENZENE

Violation Status: No violations found

**1987**  
**NE**  
**1/8-1/4**  
**0.204 mi.**  
**1079 ft.**

**CORVELLI VINCENT**  
**4616 EDGEFIELD RD**  
**BETHESDA, MD 20814**

**EDR Hist Cleaner** **1019962988**  
**N/A**

**Actual:** EDR Hist Cleaner  
**268 ft.**

**Focus Map:**  
**9**

| Year: | Name:            | Type:                                |
|-------|------------------|--------------------------------------|
| 2003  | CORVELLI VINCENT | Drycleaning Plants, Except Rugs, NEC |
| 2004  | CORVELLI VINCENT | Drycleaning Plants, Except Rugs, NEC |
| 2005  | CORVELLI VINCENT | Drycleaning Plants, Except Rugs, NEC |
| 2006  | CORVELLI VINCENT | Drycleaning Plants, Except Rugs, NEC |
| 2007  | CORVELLI VINCENT | Drycleaning Plants, Except Rugs, NEC |
| 2008  | CORVELLI VINCENT | Drycleaning Plants, Except Rugs, NEC |
| 2009  | CORVELLI VINCENT | Drycleaning Plants, Except Rugs, NEC |
| 2010  | CORVELLI VINCENT | Drycleaning Plants, Except Rugs, NEC |
| 2011  | CORVELLI VINCENT | Drycleaning Plants, Except Rugs, NEC |
| 2012  | CORVELLI VINCENT | Drycleaning Plants, Except Rugs, NEC |
| 2013  | CORVELLI VINCENT | Drycleaning Plants, Except Rugs, NEC |
| 2014  | CORVELLI VINCENT | Drycleaning Plants, Except Rugs, NEC |

Map ID  
Direction  
Distance  
Elevation

MAP FINDINGS

Site

Database(s)

EDR ID Number  
EPA ID Number

**LE1988**  
**WSW**  
**1/8-1/4**  
**0.204 mi.**  
**1079 ft.**  
**CABIN JOHN ICE RINK**  
**10610 WESTLAKE DR.**  
**BETHESDA, MD 20817**  
**Site 7 of 7 in cluster LE**

**MD HIST UST** **S104632858**  
**N/A**

**Actual:** Historical UST:  
**313 ft.** Facility ID: 3009347  
**Focus Map:** Tank ID: 001  
**8** Age: 12  
Capacity: 1,000  
Tank Status: Currently in use  
Product: Not reported

**LK1989**  
**ENE**  
**1/8-1/4**  
**0.205 mi.**  
**1080 ft.**  
**WOODLEY GARDENS SWIM CLUB**  
**850 NELSON ST**  
**ROCKVILLE, MD 20850**  
**Site 1 of 2 in cluster LK**

**MD NPDES** **S118374438**  
**N/A**

**Actual:** NPDES:  
**395 ft.** Name: WOODLEY GARDENS SWIM CLUB  
**Focus Map:** Address: 850 NELSON ST  
**4** City,State,Zip: ROCKVILLE, MD 20850  
Facility Status: History  
Bay Trib Number: Not reported  
Watershed: Potomac River Montgomery County - 02140202  
Permit Type: General Permit  
Description: Not reported  
Sic Number: 7991  
Permit Number: Not reported  
Npdes Number: MDG766663  
App Description: Not reported  
Latitude/Longitude: Not reported  
Last Issued: 04/25/2003  
Expiration Date: 11/30/2012  
Owner Name: Not reported  
Owner Address: Not reported  
Owner Address 2: Not reported  
Owner City: Not reported  
Owner State: Not reported  
Owner Zip: Not reported  
Received: Not reported  
Comments: Not reported

AI ID: 22685  
Address 2: Not reported  
SIC Description: Physical Fitness Facilities  
SIC Code2: Not reported  
SIC Description 2: Not reported  
SIC Code 3: Not reported  
SIC Description 3: Not reported  
Status Date: 11/30/2012  
State Number: 07SI6663  
Approval Issued Date: 04/25/2003  
Effective End Date: 11/30/2012  
Name: WOODLEY GARDENS SWIM CLUB  
Address: 850 NELSON ST  
City,State,Zip: ROCKVILLE, MD 20850  
Facility Status: History

Map ID  
Direction  
Distance  
Elevation

MAP FINDINGS

Site

Database(s)

EDR ID Number  
EPA ID Number

**WOODLEY GARDENS SWIM CLUB (Continued)**

**S118374438**

Bay Trib Number: Not reported  
Watershed: Potomac River Montgomery County - 02140202  
Permit Type: General Permit  
Description: Not reported  
Sic Number: 7991  
Permit Number: Not reported  
Npdes Number: MDG766663  
App Description: Not reported  
Latitude/Longitude: Not reported  
Last Issued: 04/25/2003  
Expiration Date: 11/30/2012  
Owner Name: Not reported  
Owner Address: Not reported  
Owner Address 2: Not reported  
Owner City: Not reported  
Owner State: Not reported  
Owner Zip: Not reported  
Received: Not reported  
Comments: Not reported

AI ID: 22685  
Address 2: Not reported  
SIC Description: Physical Fitness Facilities  
SIC Code2: Not reported  
SIC Description 2: Not reported  
SIC Code 3: Not reported  
SIC Description 3: Not reported  
Status Date: 11/30/2012  
State Number: 07SI6663  
Approval Issued Date: 04/25/2003  
Effective End Date: 11/30/2012  
Name: WOODLEY GARDENS SWIM CLUB  
Address: 850 NELSON ST  
City,State,Zip: ROCKVILLE, MD 20850  
Facility Status: Issued  
Bay Trib Number: Not reported  
Watershed: Potomac River Montgomery County - 02140202  
Permit Type: General Permit  
Description: Not reported  
Sic Number: 7991  
Permit Number: Not reported  
Npdes Number: MDG766663  
App Description: Not reported  
Latitude/Longitude: Not reported  
Last Issued: 04/02/2014  
Expiration Date: 09/30/2017  
Owner Name: Not reported  
Owner Address: Not reported  
Owner Address 2: Not reported  
Owner City: Not reported  
Owner State: Not reported  
Owner Zip: Not reported  
Received: Not reported  
Comments: Not reported

AI ID: 22685  
Address 2: Not reported

Map ID  
Direction  
Distance  
Elevation

MAP FINDINGS

Site

Database(s)

EDR ID Number  
EPA ID Number

**WOODLEY GARDENS SWIM CLUB (Continued)**

**S118374438**

SIC Description: Physical Fitness Facilities  
SIC Code2: Not reported  
SIC Description 2: Not reported  
SIC Code 3: Not reported  
SIC Description 3: Not reported  
Status Date: 04/02/2014  
State Number: 12SI6663  
Approval Issued Date: 04/02/2014  
Effective End Date: 09/30/2017  
Name: WOODLEY GARDENS SWIM CLUB  
Address: 850 NELSON ST  
City,State,Zip: ROCKVILLE, MD 20850  
Facility Status: Issued  
Bay Trib Number: Not reported  
Watershed: Potomac River Montgomery County - 02140202  
Permit Type: General Permit  
Description: Not reported  
Sic Number: 7991  
Permit Number: Not reported  
Npdes Number: MDG766663  
App Description: Not reported  
Latitude/Longitude: Not reported  
Last Issued: 04/02/2014  
Expiration Date: 09/30/2017  
Owner Name: Not reported  
Owner Address: Not reported  
Owner Address 2: Not reported  
Owner City: Not reported  
Owner State: Not reported  
Owner Zip: Not reported  
Received: Not reported  
Comments: Not reported  
  
AI ID: 22685  
Address 2: Not reported  
SIC Description: Physical Fitness Facilities  
SIC Code2: Not reported  
SIC Description 2: Not reported  
SIC Code 3: Not reported  
SIC Description 3: Not reported  
Status Date: 04/02/2014  
State Number: 12SI6663  
Approval Issued Date: 04/02/2014  
Effective End Date: 09/30/2017

**LK1990 WOODLEY GARDENS SWIM CLUB**  
**ENE 850 NELSON STREET**  
**1/8-1/4 ROCKVILLE, MD 20850**  
**0.205 mi.**  
**1080 ft. Site 2 of 2 in cluster LK**

**FINDS 1007056207**  
**ECHO N/A**

**Actual:** FINDS:  
**395 ft.** Registry ID: 110015315782

**Focus Map:**  
**4** Click Here:

Environmental Interest/Information System:  
MD-EPSC (Maryland - Environmental Permit Service Center) promotes  
multi-media pollution prevention and provides permit assistance to

Map ID  
Direction  
Distance  
Elevation

MAP FINDINGS

Site

Database(s)

EDR ID Number  
EPA ID Number

**WOODLEY GARDENS SWIM CLUB (Continued)**

**1007056207**

business and industries. An online permit guide is available and lists all permits, licenses and approvals that are issued by MDE. US National Pollutant Discharge Elimination System (NPDES) module of the Compliance Information System (ICIS) tracks surface water permits issued under the Clean Water Act. Under NPDES, all facilities that discharge pollutants from any point source into waters of the United States are required to obtain a permit. The permit will likely contain limits on what can be discharged, impose monitoring and reporting requirements, and include other provisions to ensure that the discharge does not adversely affect water quality.

[Click this hyperlink](#) while viewing on your computer to access additional FINDS: detail in the EDR Site Report.

**ECHO:**

Envid: 1007056207  
Registry ID: 110015315782  
DFR URL: <http://echo.epa.gov/detailed-facility-report?fid=110015315782>  
Name: WOODLEY GARDENS SWIM CLUB  
Address: 850 NELSON STREET  
City,State,Zip: ROCKVILLE, MD 20850

**KP1991**  
**SSW**  
**1/8-1/4**  
**0.205 mi.**  
**1084 ft.**

**5222 POOKS HILL ROAD**  
**BETHESDA, MD 20814**

**MD LEAD S116236980**  
**N/A**

**Site 263 of 266 in cluster KP**

**Actual:**  
**304 ft.**

**Focus Map:**  
**9**

**MD LEAD:**

Name: Not reported  
Address: 5222 POOKS HILL ROAD  
City,State,Zip: BETHESDA, MD 20814  
Facility ID: 160701546074  
Cert Number: 650380  
Unit ID: Not reported  
Inspection Date: 02/03/2014  
Limit Date: 02/03/2016  
Invalid: F  
Company No: 4583  
Company Name: Alban Home Inspection Services, Inc.  
ReInspection Date: 01/13/2016  
Option: Limited Lead Free, Must Reinspect Exterior Every Two Years  
Inspection Category: Lead Free  
Pass/Fail: P  
Inspector Number: 5051  
Inspector Name: Satterfield Quintin D  
Property Number: 160701546074

Map ID  
Direction  
Distance  
Elevation

MAP FINDINGS

Site

Database(s)

EDR ID Number  
EPA ID Number

**KP1992**  
**SSW**      **5206 POOKS HILL RD**  
**1/8-1/4**      **BETHESDA, MD 20814**  
**0.205 mi.**  
**1084 ft.**      **Site 264 of 266 in cluster KP**

**MD LEAD**      **S117721700**  
                         **N/A**

**Actual:**      MD LEAD:  
**304 ft.**      Name:      Not reported  
**Focus Map:**      Address:      5206 POOKS HILL RD  
**9**      City,State,Zip:      BETHESDA, MD 20814  
                         Facility ID:      160701545946  
                         Cert Number:      683224  
                         Unit ID:      SFP  
                         Inspection Date:      01/19/2015  
                         Limit Date:      Not reported  
                         Invalid:      F  
                         Company No:      7725  
                         Company Name:      Professional Environmental Services  
                         ReInspection Date:      / /  
                         Option:      BETHESDA, MD 20814  
                         Inspection Category:      Full Risk Reduction Standard Dust Inspection  
                         Pass/Fail:      P  
                         Inspector Number:      3485  
                         Inspector Name:      Smiler Hal  
                         Property Number:      160701545946

**KP1993**  
**SSW**      **5260 POOKS HILL RD**  
**1/8-1/4**      **BETHESDA, MD 20814**  
**0.205 mi.**  
**1084 ft.**      **Site 265 of 266 in cluster KP**

**MD LEAD**      **S118555847**  
                         **N/A**

**Actual:**      MD LEAD:  
**304 ft.**      Name:      Not reported  
**Focus Map:**      Address:      5260 POOKS HILL RD  
**9**      City,State,Zip:      BETHESDA, MD 20814  
                         Facility ID:      160701545844  
                         Cert Number:      713045  
                         Unit ID:      Not reported  
                         Inspection Date:      03/01/2016  
                         Limit Date:      Not reported  
                         Invalid:      Not reported  
                         Company No:      15254  
                         Company Name:      Jianhua Hao  
                         ReInspection Date:      / /  
                         Option:      BETHESDA, MD 20814  
                         Inspection Category:      Full Risk Reduction Standard Dust Inspection  
                         Pass/Fail:      P  
                         Inspector Number:      15255  
                         Inspector Name:      Hao Jianhua  
                         Property Number:      160701545844

Map ID  
Direction  
Distance  
Elevation

MAP FINDINGS

Site

Database(s)

EDR ID Number  
EPA ID Number

**KP1994**  
**SSW**      **5266 POOKS HILLS ROAD**  
**1/8-1/4**      **BETHESDA, MD 20814**  
**0.205 mi.**  
**1084 ft.**      **Site 266 of 266 in cluster KP**

**MD LEAD**      **S118384925**  
                         **N/A**

**Actual:**      MD LEAD:  
**304 ft.**      Name:      Not reported  
**Focus Map:**      Address:      5266 POOKS HILLS ROAD  
**9**      City,State,Zip:      BETHESDA, MD 20814  
                         Facility ID:      160701545786  
                         Cert Number:      707691  
                         Unit ID:      Not reported  
                         Inspection Date:      07/02/2015  
                         Limit Date:      Not reported  
                         Invalid:      Not reported  
                         Company No:      4583  
                         Company Name:      Alban Home Inspection Services, Inc.  
                         ReInspection Date:      / /  
                         Option:      Full Lead Free  
                         Inspection Category:      Lead Free  
                         Pass/Fail:      P  
                         Inspector Number:      5051  
                         Inspector Name:      Satterfield Quintin D  
                         Property Number:      160701545786

**LL1995**      **A & R AUTO BODY**  
**NE**      **16001 INDUSTRIAL DRIVE**  
**1/8-1/4**      **GAITHERSBURG, MD 20877**  
**0.205 mi.**  
**1085 ft.**      **Site 1 of 4 in cluster LL**

**NY MANIFEST**      **1009223601**  
                         **N/A**

**Actual:**      NY MANIFEST:  
**498 ft.**      Name:      A & R AUTO BODY  
**Focus Map:**      Address:      16001 INDUSTRIAL DRIVE  
**1**      City,State,Zip:      GAITHERSBURG, MD 20877  
                         Country:      USA  
                         EPA ID:      MDD982706418  
                         Facility Status:      Not reported  
                         Location Address 1:      16001 INDUSTRIAL DRIVE  
                         Code:      BP  
                         Location Address 2:      Not reported  
                         Total Tanks:      Not reported  
                         Location City:      GAITHERSBURG  
                         Location State:      MD  
                         Location Zip:      20877  
                         Location Zip 4:      Not reported  
  
NY MANIFEST:  
EPAID:      MDD982706418  
Mailing Name:      A & R AUTO BODY  
Mailing Contact:      GLEN C GOODE  
Mailing Address 1:      16001 INDUSTRIAL DRIVE  
Mailing Address 2:      Not reported  
Mailing City:      GAITHERSBURG  
Mailing State:      MD  
Mailing Zip:      20877  
Mailing Zip 4:      Not reported  
Mailing Country:      USA  
Mailing Phone:      3012585162

Map ID  
Direction  
Distance  
Elevation

MAP FINDINGS

Site

Database(s)

EDR ID Number  
EPA ID Number

**A & R AUTO BODY (Continued)**

**1009223601**

NY MANIFEST:

Document ID: NYC1233821  
Manifest Status: K  
seq: Not reported  
Year: 1991  
Trans1 State ID: DC6603/85  
Trans2 State ID: T913-LYNJ  
Generator Ship Date: 09/23/1991  
Trans1 Recv Date: 09/23/1991  
Trans2 Recv Date: 10/02/1991  
TSD Site Recv Date: 10/04/1991  
Part A Recv Date: 09/30/1991  
Part B Recv Date: 10/28/1991  
Generator EPA ID: MDD982706418  
Trans1 EPA ID: ILD051060408  
Trans2 EPA ID: ILD051060408  
TSDF ID 1: NYD980753784  
TSDF ID 2: Not reported  
Manifest Tracking Number: Not reported  
Import Indicator: Not reported  
Export Indicator: Not reported  
Discr Quantity Indicator: Not reported  
Discr Type Indicator: Not reported  
Discr Residue Indicator: Not reported  
Discr Partial Reject Indicator: Not reported  
Discr Full Reject Indicator: Not reported  
Manifest Ref Number: Not reported  
Alt Facility RCRA ID: Not reported  
Alt Facility Sign Date: Not reported  
MGMT Method Type Code: Not reported  
Waste Code: F005 - UNKNOWN  
Waste Code: Not reported  
Waste Code: Not reported  
Waste Code: Not reported  
Waste Code: Not reported  
Waste Code: Not reported  
Quantity: 00027  
Units: P - Pounds  
Number of Containers: 001  
Container Type: DM - Metal drums, barrels  
Handling Method: B Incineration, heat recovery, burning.  
Specific Gravity: 100

LL1996  
NE  
1/8-1/4  
0.205 mi.  
1085 ft.

**A & R BODY SHOP**  
**16001 INDUSTRIAL DRIVE**  
**GAITHERSBURG, MD 20877**

**Site 2 of 4 in cluster LL**

**US AIRS 1004719155**  
**FINDS N/A**  
**ECHO**

**Actual:**  
**498 ft.**

**Focus Map:**  
**1**

US AIRS MINOR:  
Envid: 1004719155  
Region Code: 03  
Programmatic ID: AIR MD0000002403101872  
Facility Registry ID: 110001827970  
D and B Number: Not reported  
Primary SIC Code: 7532



Map ID  
Direction  
Distance  
Elevation

MAP FINDINGS

Site

Database(s)

EDR ID Number  
EPA ID Number

**A & R BODY SHOP (Continued)**

**1004719155**

NAICS Code: 811121  
Default Air Classification Code: MIN  
Facility Type of Ownership Code: POF  
Air CMS Category Code: Not reported  
HPV Status: Not reported

**US AIRS MINOR:**

Region Code: 03  
Programmatic ID: AIR MD0000002403101872  
Facility Registry ID: 110001827970  
Air Operating Status Code: OPR  
Default Air Classification Code: MIN  
Air Program: MACT Standards (40 CFR Part 63)  
Activity Date: 2014-10-08 00:00:00  
Activity Status Date: 2014-10-29 00:00:00  
Activity Group: Compliance Monitoring  
Activity Type: Inspection/Evaluation  
Activity Status: Active

Region Code: 03  
Programmatic ID: AIR MD0000002403101872  
Facility Registry ID: 110001827970  
Air Operating Status Code: OPR  
Default Air Classification Code: MIN  
Air Program: State Implementation Plan for National Primary and Secondary Ambient Air Quality Standards  
Activity Date: 2014-10-08 00:00:00  
Activity Status Date: 2014-10-29 00:00:00  
Activity Group: Compliance Monitoring  
Activity Type: Inspection/Evaluation  
Activity Status: Active

**FINDS:**

Registry ID: 110001827970

[Click Here:](#)

**Environmental Interest/Information System:**

AFS (Aerometric Information Retrieval System (AIRS) Facility Subsystem) replaces the former Compliance Data System (CDS), the National Emission Data System (NEDS), and the Storage and Retrieval of Aerometric Data (SAROAD). AIRS is the national repository for information concerning airborne pollution in the United States. AFS is used to track emissions and compliance data from industrial plants. AFS data are utilized by states to prepare State Implementation Plans to comply with regulatory programs and by EPA as an input for the estimation of total national emissions. AFS is undergoing a major redesign to support facility operating permits required under Title V of the Clean Air Act.

MD-RCRA (Maryland - Resource Conservation And Recovery Act Information System) houses state information relating to the Resource Conservation and Recovery Act (RCRA).

MD-PEMIS (Maryland - Permanent (Air) Emission) database houses data related to Air Emissions. Also known to the EPA as National Emissions Inventory (NEI).

AIR MINOR

Map ID  
Direction  
Distance  
Elevation

MAP FINDINGS

Site

Database(s)

EDR ID Number  
EPA ID Number

**A & R BODY SHOP (Continued)**

**1004719155**

[Click this hyperlink](#) while viewing on your computer to access additional FINDS: detail in the EDR Site Report.

**ECHO:**

Envid: 1004719155  
Registry ID: 110001827970  
DFR URL: <http://echo.epa.gov/detailed-facility-report?fid=110001827970>  
Name: A & R BODY SHOP  
Address: 16001 INDUSTRIAL DRIVE  
City,State,Zip: GAITHERSBURG, MD 20877

**LL1997** **FEDERAL EXPRESS CORP.**  
**NE** **16001 INDUSTRIAL DRIVE**  
**1/8-1/4** **GAITHERSBURG, MD 20879**  
**0.205 mi.**  
**1085 ft.** **Site 3 of 4 in cluster LL**

**MD UST** **U004011180**  
**MD Financial Assurance** **N/A**

**Actual:**  
**498 ft.**

**UST:**

Facility Id: 11670  
Oper Name: Roy Belvea  
Form Name: Roy Belvea  
Form Title: Senior Manager  
Form Date: 05/08/1986  
Owner Id: 2122

**Owner:**

Owner Name: Federal Express Corporation  
Owner Address: 3620 Hacks Cross Road - Bldg B - 2nd floor  
Owner City: Memphis  
Owner State: TN  
Owner Zip: 38125  
Owner Phone: (901) 434-8458  
Owner Contact: Joe Pieroni

**Tanks:**

Tank ID: 1  
**Tank Status: Permanently Out of Use**  
Tank Capacity: 10000  
Substance Description: Gasoline  
Tank Compartment: False  
Compartment Compartment: A  
Date Installed: 01/01/1979  
Tank Material Desc: Asphalt Coated or Bare Steel  
Pipe Material Desc: Unknown

**MD Financial Assurance 2:**

Name: FEDERAL EXPRESS CORP.  
Address: 16001 INDUSTRIAL DRIVE  
City,State,Zip: GAITHERSBURG, MD 20879  
Region: 2  
Facility ID: 11670  
Self Insured: False  
Insurance: False  
Risk Retention Group: False  
Guarantee: False  
Surety Bonds: False

Map ID  
Direction  
Distance  
Elevation

MAP FINDINGS

Site

Database(s)

EDR ID Number  
EPA ID Number

**FEDERAL EXPRESS CORP. (Continued)**

**U004011180**

Letter of Credit: False  
State Fund: False  
Other Finance: False  
Finacnce Comments: Not reported  
FR Not Listed: False

**LL1998  
NE  
1/8-1/4  
0.205 mi.  
1085 ft.**

**FEDERAL EXPRESS CORP  
16001 INDUSTRIAL DR  
GAITHERSBURG, MD 20877**

**Site 4 of 4 in cluster LL**

**MD OCPCASES S104630075  
MD HIST UST N/A**

**Actual:** OCPCASES:  
**498 ft.** Name: FEDERAL EXPRESS CORP  
**Focus Map:** Address: 16001 INDUSTRIAL DR  
**1** City,State,Zip: GAITHERSBURG, MD 20877  
Facility ID: 9-1167MO  
Facility Status/Code: CLOSED/  
Date Open: 01/31/1989  
Date Closed: 02/16/1989  
Release: Not reported  
Cleanup: Not reported  
Registration Number: 11670

Historical UST:  
Facility ID: 3003292  
Tank ID: 001  
Age: 17  
Capacity: 10,000  
Tank Status: Removed  
Product: Gasoline

**1999  
South  
1/8-1/4  
0.205 mi.  
1085 ft.**

**4509 TRAYMORE ST  
BETHESDA, MD 20814**

**MD LEAD S113927318  
N/A**

**Actual:** MD LEAD:  
**244 ft.** Name: Not reported  
**Focus Map:** Address: 4509 TRAYMORE ST  
**12** City,State,Zip: BETHESDA, MD 20814  
Facility ID: 160700629367  
Cert Number: 679403  
Unit ID: Not reported  
Inspection Date: 04/03/2018  
Limit Date: Not reported  
Invalid: Not reported  
Company No: 9901  
Company Name: Not reported  
ReInspection Date: Not reported  
Option: BETHESDA, MD 20814  
Inspection Category: Lead Free  
Pass/Fail: P  
Inspector Number: 16581  
Inspector Name: Not reported

Map ID  
Direction  
Distance  
Elevation

MAP FINDINGS

Site

Database(s)

EDR ID Number  
EPA ID Number

(Continued)

S113927318

Property Number: 160700629367

Name: Not reported  
Address: 4509 TRAYMORE ST  
City,State,Zip: BETHESDA, MD 20814  
Facility ID: 160700629367  
Cert Number: 589896  
Unit ID: Not reported  
Inspection Date: 06/17/2013  
Limit Date: Not reported  
Invalid: F  
Company No: 10815  
Company Name: H & D Environmental LLC  
ReInspection Date: / /  
Option: BETHESDA, MD 20814  
Inspection Category: Full Risk Reduction Standard Dust Inspection  
Pass/Fail: P  
Inspector Number: 13142  
Inspector Name: Cooper Henry Jenkins  
Property Number: 160700629367

Name: Not reported  
Address: 4509 TRAYMORE ST  
City,State,Zip: BETHESDA, MD 20814  
Facility ID: 160700629367  
Cert Number: 657687  
Unit ID: Not reported  
Inspection Date: 06/19/2015  
Limit Date: Not reported  
Invalid: Not reported  
Company No: 10815  
Company Name: H & D Environmental LLC  
ReInspection Date: / /  
Option: BETHESDA, MD 20814  
Inspection Category: Full Risk Reduction Standard Dust Inspection  
Pass/Fail: P  
Inspector Number: 10816  
Inspector Name: Howard Jewel A.  
Property Number: 160700629367

LM2000  
SSW  
1/8-1/4  
0.206 mi.  
1086 ft.

9219 CHANUTE DRIVE  
, MD 20814  
Site 1 of 3 in cluster LM

MD LEAD S121392980  
N/A

Actual:  
261 ft.  
Focus Map:  
12

MD LEAD:  
Name: Not reported  
Address: 9219 CHANUTE DRIVE  
City,State,Zip: MD 20814  
Facility ID: Not reported  
Cert Number: 151345  
Unit ID: SINGLE  
Inspection Date: 02/18/2000  
Limit Date: Not reported  
Invalid: Not reported  
Company No: 145  
Company Name: Not reported

Map ID  
Direction  
Distance  
Elevation

MAP FINDINGS

Site

Database(s)

EDR ID Number  
EPA ID Number

(Continued)

S121392980

ReInspection Date: / /  
Option: MD 20814  
Inspection Category: Full Risk Reduction Standard Dust Inspection  
Pass/Fail: P  
Inspector Number: 3187  
Inspector Name: Price Larry F  
Property Number: Not reported

LN2001 DEBRA BERNER RESIDENCE  
NNE 423 GREEN PASTURE DRIVE  
1/8-1/4 ROCKVILLE, MD 20852  
0.206 mi.  
1089 ft. Site 1 of 2 in cluster LN

MD OCPCASES S120842042  
N/A

Actual: 358 ft. OCPCASES:  
Focus Map: 6  
Name: DEBRA BERNER RESIDENCE  
Address: 423 GREEN PASTURE DRIVE  
City,State,Zip: ROCKVILLE, MD 20852  
Facility ID: 17-0463MO  
Facility Status/Code: CLOSED/Tank Closure - Residential Heating Oil  
Date Open: 02/14/2017  
Date Closed: 07/21/2017  
Release: YES  
Cleanup: YES  
Registration Number: Not reported

KM2002  
South 9309 FERNWOOD ROAD  
1/8-1/4 BETHESDA, MD 20817  
0.206 mi.  
1090 ft. Site 2 of 2 in cluster KM

MD LEAD S125417889  
N/A

Actual: 313 ft. MD LEAD:  
Focus Map: 11  
Name: Not reported  
Address: 9309 FERNWOOD ROAD  
City,State,Zip: BETHESDA, MD 20817  
Facility ID: 160700658108  
Cert Number: 879923  
Unit ID: SFP  
Inspection Date: 08/05/2019  
Limit Date: 1899-12-30 00:00:00  
Invalid: Not reported  
Company No: 14505  
Company Name: Not reported  
ReInspection Date: Not reported  
Option: Full Lead Free  
Inspection Category: Lead Free  
Pass/Fail: P  
Inspector Number: 17013  
Inspector Name: Not reported  
Property Number: 160700658108

Map ID  
Direction  
Distance  
Elevation

MAP FINDINGS

Site

Database(s)

EDR ID Number  
EPA ID Number

**LM2003**  
**SSW**      **9209 CHANUTE DRIVE**  
**1/8-1/4**      **, MD 20817**  
**0.207 mi.**  
**1091 ft.**      **Site 2 of 3 in cluster LM**

**MD LEAD**      **S121392963**  
                         **N/A**

**Actual:**      MD LEAD:  
**260 ft.**      Name:      Not reported  
**Focus Map:**      Address:      9209 CHANUTE DRIVE  
**12**      City,State,Zip:      MD 20817  
                         Facility ID:      Not reported  
                         Cert Number:      151346  
                         Unit ID:      SINGLE  
                         Inspection Date:      02/18/2000  
                         Limit Date:      Not reported  
                         Invalid:      Not reported  
                         Company No:      145  
                         Company Name:      Not reported  
                         ReInspection Date:      / /  
                         Option:      MD 20817  
                         Inspection Category:      Full Risk Reduction Standard Dust Inspection  
                         Pass/Fail:      P  
                         Inspector Number:      3187  
                         Inspector Name:      Price Larry F  
                         Property Number:      Not reported

**LM2004**  
**SSW**      **9209 CHANUTE DRIVE**  
**1/8-1/4**      **BETHESDA, MD 20814**  
**0.207 mi.**  
**1091 ft.**      **Site 3 of 3 in cluster LM**

**MD LEAD**      **S118385675**  
                         **N/A**

**Actual:**      MD LEAD:  
**260 ft.**      Name:      Not reported  
**Focus Map:**      Address:      9209 CHANUTE DR  
**12**      City,State,Zip:      BETHESDA, MD 20814  
                         Facility ID:      170700629048  
                         Cert Number:      714881  
                         Unit ID:      SFP  
                         Inspection Date:      09/25/2015  
                         Limit Date:      Not reported  
                         Invalid:      Not reported  
                         Company No:      7725  
                         Company Name:      Professional Environmental Services  
                         ReInspection Date:      / /  
                         Option:      BETHESDA, MD 20814  
                         Inspection Category:      Full Risk Reduction Standard Dust Inspection  
                         Pass/Fail:      P  
                         Inspector Number:      3485  
                         Inspector Name:      Smiler Hal  
                         Property Number:      170700629048

                         Name:      Not reported  
                         Address:      9209 CHANUTE DRIVE  
                         City,State,Zip:      BETHESDA, MD 20814  
                         Facility ID:      170700629048  
                         Cert Number:      774339  
                         Unit ID:      SFP  
                         Inspection Date:      05/10/2017  
                         Limit Date:      Not reported

Map ID  
Direction  
Distance  
Elevation

MAP FINDINGS

Site

Database(s)

EDR ID Number  
EPA ID Number

(Continued)

S118385675

Invalid: Not reported  
Company No: 7725  
Company Name: Professional Environmental Services  
Reinspection Date: / /  
Option: BETHESDA, MD 20814  
Inspection Category: Full Risk Reduction Standard Dust Inspection  
Pass/Fail: P  
Inspector Number: 3485  
Inspector Name: Smiler Hal  
Property Number: 170700629048

LO2005 ROCKVILLE - LAUNCH  
NW MUDDY BRANCH RD  
1/8-1/4 GAITHERSBURG, MD 20878  
0.207 mi.  
1092 ft. Site 1 of 2 in cluster LO

MD SHWS S104228755  
N/A

Actual: 437 ft.  
Focus Map: 1  
SHWS:  
Facility ID: (MD-226)  
Alias Name: NONE  
Status: No Further Remedial Action  
Facility Type: State Master List

LO2006 ROCKVILLE - LAUNCH  
NW MUDDY BRANCH ROAD  
1/8-1/4 GAITHERSBURG, MD 20878  
0.207 mi.  
1092 ft. Site 2 of 2 in cluster LO

SEMS-ARCHIVE 1000481207  
MDD981108699

Actual: 437 ft.  
Focus Map: 1  
SEMS Archive:  
Site ID: 0300372  
EPA ID: MDD981108699  
Name: ROCKVILLE - LAUNCH  
Address: MUDDY BRANCH ROAD  
Address 2: Not reported  
City, State, Zip: GAITHERSBURG, MD 20878  
Cong District: 08  
FIPS Code: 24031  
FF: Y  
NPL: Not on the NPL  
Non NPL Status: NFRAP-Site does not qualify for the NPL based on existing information

SEMS Archive Detail:

Region: 03  
Site ID: 0300372  
EPA ID: MDD981108699  
Site Name: ROCKVILLE - LAUNCH  
NPL: N  
FF: Y  
OU: 00  
Action Code: VS  
Action Name: ARCH SITE  
SEQ: 1  
Start Date: Not reported  
Finish Date: 2013-05-30 04:00:00  
Qual: Not reported  
Current Action Lead: EPA Perf In-Hse

Map ID  
Direction  
Distance  
Elevation

MAP FINDINGS

Site

Database(s)

EDR ID Number  
EPA ID Number

**ROCKVILLE - LAUNCH (Continued)**

**1000481207**

Region: 03  
Site ID: 0300372  
EPA ID: MDD981108699  
Site Name: ROCKVILLE - LAUNCH  
NPL: N  
FF: Y  
OU: 00  
Action Code: PA  
Action Name: PA  
SEQ: 1  
Start Date: 1988-07-15 04:00:00  
Finish Date: 1989-12-18 05:00:00  
Qual: H  
Current Action Lead: EPA Perf

Region: 03  
Site ID: 0300372  
EPA ID: MDD981108699  
Site Name: ROCKVILLE - LAUNCH  
NPL: N  
FF: Y  
OU: 00  
Action Code: SI  
Action Name: SI  
SEQ: 2  
Start Date: 2010-11-02 04:00:00  
Finish Date: 2012-04-23 04:00:00  
Qual: N  
Current Action Lead: EPA Perf

Region: 03  
Site ID: 0300372  
EPA ID: MDD981108699  
Site Name: ROCKVILLE - LAUNCH  
NPL: N  
FF: Y  
OU: 00  
Action Code: SI  
Action Name: SI  
SEQ: 1  
Start Date: 2000-10-30 05:00:00  
Finish Date: 2001-12-20 05:00:00  
Qual: N  
Current Action Lead: St Perf

Region: 03  
Site ID: 0300372  
EPA ID: MDD981108699  
Site Name: ROCKVILLE - LAUNCH  
NPL: N  
FF: Y  
OU: 00  
Action Code: OO  
Action Name: SITE REASS  
SEQ: 1  
Start Date: 2010-03-16 04:00:00  
Finish Date: 2010-11-02 04:00:00



Map ID  
Direction  
Distance  
Elevation

MAP FINDINGS

Site

Database(s)

EDR ID Number  
EPA ID Number

**ROCKVILLE - LAUNCH (Continued)**

**1000481207**

Qual: H  
Current Action Lead: St Perf  
  
Region: 03  
Site ID: 0300372  
EPA ID: MDD981108699  
Site Name: ROCKVILLE - LAUNCH  
NPL: N  
FF: Y  
OU: 00  
Action Code: DS  
Action Name: DISCVRY  
SEQ: 1  
Start Date: 1986-02-06 05:00:00  
Finish Date: 1986-02-06 05:00:00  
Qual: Not reported  
Current Action Lead: St Perf

**LG2007 SEVEN LOCKS CLEANERS**  
**WSW 1097 SEVEN LOCKS ROAD**  
**1/8-1/4 ROCKVILLE, MD 20854**  
**0.207 mi.**  
**1094 ft. Site 6 of 7 in cluster LG**

**RCRA-SQG 1000206581**  
**MD OCPCASES MDD981743461**  
**FINDS**  
**ECHO**  
**MD DRYCLEANERS**

**Actual:** 354 ft.  
**Focus Map:** 5  
RCRA-SQG:  
Date form received by agency: 1986-11-13 00:00:00.0  
Facility name: SEVEN LOCKS CLEANERS  
Facility address: 1097 SEVEN LOCKS RD  
ROCKVILLE, MD 20854  
EPA ID: MDD981743461  
Contact: JOYCE CORNELL  
Contact address: 1097 SEVEN LOCKS RD  
ROCKVILLE, MD 20854  
Contact country: US  
Contact telephone: 301-424-4550  
Contact email: Not reported  
EPA Region: 03  
Classification: Small Small Quantity Generator  
Description: Handler: generates more than 100 and less than 1000 kg of hazardous waste during any calendar month and accumulates less than 6000 kg of hazardous waste at any time; or generates 100 kg or less of hazardous waste during any calendar month, and accumulates more than 1000 kg of hazardous waste at any time

Owner/Operator Summary:  
Owner/operator name: AMHERST ENTERPRISES INC  
Owner/operator address: OWNERSTREET  
OWNERCITY, AK 99999  
Owner/operator country: Not reported  
Owner/operator telephone: 215-555-1212  
Owner/operator email: Not reported  
Owner/operator fax: Not reported  
Owner/operator extension: Not reported  
Legal status: Private  
Owner/Operator Type: Owner  
Owner/Op start date: Not reported

Map ID  
Direction  
Distance  
Elevation

MAP FINDINGS

Site

Database(s)

EDR ID Number  
EPA ID Number

**SEVEN LOCKS CLEANERS (Continued)**

**1000206581**

Owner/Op end date: Not reported

Owner/operator name: OPERNAME  
Owner/operator address: OPERSTREET  
OPERCITY, AK 99999

Owner/operator country: Not reported  
Owner/operator telephone: 215-555-1212  
Owner/operator email: Not reported  
Owner/operator fax: Not reported  
Owner/operator extension: Not reported  
Legal status: Private  
Owner/Operator Type: Operator  
Owner/Op start date: Not reported  
Owner/Op end date: Not reported

Handler Activities Summary:

U.S. importer of hazardous waste: No  
Mixed waste (haz. and radioactive): No  
Recycler of hazardous waste: No  
Transporter of hazardous waste: No  
Treater, storer or disposer of HW: No  
Underground injection activity: No  
On-site burner exemption: No  
Furnace exemption: No  
Used oil fuel burner: No  
Used oil processor: No  
User oil refiner: No  
Used oil fuel marketer to burner: No  
Used oil Specification marketer: No  
Used oil transfer facility: No  
Used oil transporter: No

Hazardous Waste Summary:

Waste code: F002  
Waste name: THE FOLLOWING SPENT HALOGENATED SOLVENTS: TETRACHLOROETHYLENE, METHYLENE CHLORIDE, TRICHLOROETHYLENE, 1,1,1-TRICHLOROETHANE, CHLOROBENZENE, 1,1,2-TRICHLORO-1,2,2-TRIFLUOROETHANE, ORTHO-DICHLOROBENZENE, TRICHLOROFLUOROMETHANE, AND 1,1,2, TRICHLOROETHANE; ALL SPENT SOLVENT MIXTURES/BLENDS CONTAINING, BEFORE USE, A TOTAL OF TEN PERCENT OR MORE (BY VOLUME) OF ONE OR MORE OF THE ABOVE HALOGENATED SOLVENTS OR THOSE SOLVENTS LISTED IN F001, F004, AND F005; AND STILL BOTTOMS FROM THE RECOVERY OF THESE SPENT SOLVENTS AND SPENT SOLVENT MIXTURES.

Violation Status: No violations found

OCPCASES:

Name: SEVEN LOCKS CLEANSERS  
Address: 1097 SEVEN LOCKS RD  
City,State,Zip: ROCKVILLE, MD 20854  
Facility ID: 92-0209MO1  
Facility Status/Code: CLOSED/  
Date Open: 07/29/1991  
Date Closed: 06/07/1993  
Release: Not reported  
Cleanup: Not reported

Map ID  
Direction  
Distance  
Elevation

MAP FINDINGS

Site

Database(s)

EDR ID Number  
EPA ID Number

**SEVEN LOCKS CLEANERS (Continued)**

**1000206581**

Registration Number: Not reported

**FINDS:**

Registry ID: 110001250529

Click Here:

**Environmental Interest/Information System:**

AFS (Aerometric Information Retrieval System (AIRS) Facility Subsystem) replaces the former Compliance Data System (CDS), the National Emission Data System (NEDS), and the Storage and Retrieval of Aerometric Data (SAROAD). AFS is the national repository for information concerning airborne pollution in the United States. AFS is used to track emissions and compliance data from industrial plants. AFS data are utilized by states to prepare State Implementation Plans to comply with regulatory programs and by EPA as an input for the estimation of total national emissions. AFS is undergoing a major redesign to support facility operating permits required under Title V of the Clean Air Act.

MD-RCRA (Maryland - Resource Conservation And Recovery Act Information System) houses state information relating to the Resource Conservation and Recovery Act (RCRA).

RCRAInfo is a national information system that supports the Resource Conservation and Recovery Act (RCRA) program through the tracking of events and activities related to facilities that generate, transport, and treat, store, or dispose of hazardous waste. RCRAInfo allows RCRA program staff to track the notification, permit, compliance, and corrective action activities required under RCRA.

[Click this hyperlink](#) while viewing on your computer to access additional FINDS: detail in the EDR Site Report.

**ECHO:**

Envid: 1000206581  
Registry ID: 110001250529  
DFR URL: <http://echo.epa.gov/detailed-facility-report?fid=110001250529>  
Name: SEVEN LOCKS CLEANERS  
Address: 1097 SEVEN LOCKS ROAD  
City,State,Zip: ROCKVILLE, MD 20854

**Drycleaners:**

Name: SEVEN LOCKS CLEANERS  
Address: 1097 SEVEN LOCKS ROAD  
City,State,Zip: ROCKVILLE, MD 20854  
Facility ID: 031-1179  
SIC Code: 7216  
Fstatus Decode: Inactive  
Facility Status: Inactive

Map ID  
Direction  
Distance  
Elevation

MAP FINDINGS

Site

Database(s)

EDR ID Number  
EPA ID Number

**LG2008**     **AMHERST ENTERPRISES**  
**WSW**        **1097 SEVEN LOCKS RD**  
**1/8-1/4**      **ROCKVILLE, MD 20854**  
**0.207 mi.**  
**1094 ft.**     **Site 7 of 7 in cluster LG**

**EDR Hist Cleaner**     **1019928145**  
                                 **N/A**

**Actual:**        EDR Hist Cleaner  
**354 ft.**

**Focus Map:**  
**5**

| Year: | Name:                    | Type:                           |
|-------|--------------------------|---------------------------------|
| 1979  | AMHERST ENTERPRISES      | Drycleaning Plants, Except Rugs |
| 1980  | AMHERST ENTERPRISES      | Drycleaning Plants, Except Rugs |
| 1982  | AMHERST ENTERPRISES      | Drycleaning Plants, Except Rugs |
| 1983  | AMHERST ENTERPRISES      | Drycleaning Plants, Except Rugs |
| 1985  | AMHERST ENTERPRISES      | Drycleaning Plants, Except Rugs |
| 1986  | AMHERST ENTERPRISES      | Drycleaning Plants, Except Rugs |
| 1987  | AMHERST ENTERPRISES      | Drycleaning Plants, Except Rugs |
| 1988  | AMHERST ENTERPRISES      | Drycleaning Plants, Except Rugs |
| 1989  | AMHERST ENTERPRISES      | Drycleaning Plants, Except Rugs |
| 1990  | AMHERST ENTERPRISES      | Drycleaning Plants, Except Rugs |
| 1991  | AMHERST ENTERPRISES      | Drycleaning Plants, Except Rugs |
| 1992  | AMHERST ENTERPRISES      | Drycleaning Plants, Except Rugs |
| 1993  | AMHERST ENTERPRISES      | Drycleaning Plants, Except Rugs |
| 1995  | SEVEN LOCKS CLEANERS INC | Drycleaning Plants, Except Rugs |
| 1996  | SEVEN LOCKS CLEANERS INC | Drycleaning Plants, Except Rugs |
| 1997  | SEVEN LOCKS CLEANERS INC | Drycleaning Plants, Except Rugs |
| 1998  | SEVEN LOCKS CLEANERS INC | Drycleaning Plants, Except Rugs |
| 1999  | SEVEN LOCKS CLEANERS INC | Drycleaning Plants, Except Rugs |
| 2000  | SEVEN LOCKS CLEANERS INC | Drycleaning Plants, Except Rugs |
| 2004  | SEVEN LOCKS CLEANERS INC | Drycleaning Plants, Except Rugs |
| 2005  | SEVEN LOCKS CLEANERS INC | Drycleaning Plants, Except Rugs |
| 2006  | SEVEN LOCKS CLEANERS INC | Drycleaning Plants, Except Rugs |
| 2007  | SEVEN LOCKS CLEANERS INC | Drycleaning Plants, Except Rugs |
| 2008  | SEVEN LOCKS CLEANERS INC | Drycleaning Plants, Except Rugs |
| 2009  | SEVEN LOCKS CLEANERS INC | Drycleaning Plants, Except Rugs |
| 2010  | SEVEN LOCKS CLEANERS INC | Drycleaning Plants, Except Rugs |

**2009**  
**NNE**         **4709 EDGEFIELD ROAD**  
**1/8-1/4**      **BETHESDA, MD 20814**  
**0.208 mi.**  
**1096 ft.**

**MD LEAD**     **S118385263**  
                         **N/A**

**Actual:**  
**238 ft.**

**Focus Map:**  
**9**

**MD LEAD:**  
Name:                    Not reported  
Address:                4709 EDGEFIELD RD  
City,State,Zip:        BETHESDA, MD 20814  
Facility ID:            161301145045  
Cert Number:          671209  
Unit ID:                SF  
Inspection Date:      01/05/2016  
Limit Date:            Not reported  
Invalid:                Not reported  
Company No:            14214  
Company Name:        Thorough Property Services LLC  
ReInspection Date:    / /  
Option:                 BETHESDA, MD 20814  
Inspection Category:   Full Risk Reduction Standard Dust Inspection  
Pass/Fail:              P  
Inspector Number:     14212  
Inspector Name:        Lee, Sr. Tab Duranda

Map ID  
Direction  
Distance  
Elevation

MAP FINDINGS

Site

Database(s)

EDR ID Number  
EPA ID Number

(Continued)

S118385263

Property Number: 161301145045  
  
Name: Not reported  
Address: 4709 EDGEFIELD ROAD  
City,State,Zip: BETHESDA, MD 20814  
Facility ID: 161301145045  
Cert Number: 703917  
Unit ID: SFP  
Inspection Date: 05/29/2015  
Limit Date: Not reported  
Invalid: Not reported  
Company No: 4329  
Company Name: Leadtec Services, Inc.  
ReInspection Date: / /  
Option: BETHESDA, MD 20814  
Inspection Category: Full Risk Reduction Standard Dust Inspection  
Pass/Fail: P  
Inspector Number: 4321  
Inspector Name: Kleinhammer Susan D  
Property Number: 161301145045

2010  
WNW  
1/8-1/4  
0.208 mi.  
1096 ft.

MONTGOMERY COUNTRY CLUB TEST SITE

FUDS 1024899481  
N/A

NO CITY, MD

Actual:  
293 ft.

Focus Map:  
7

FUDS:  
EPA Region: 03  
Installation ID: MD39799F863500  
Congressional District Number: 06  
Facility Name: MONTGOMERY COUNTRY CLUB TEST SITE  
FUDS Number: C03MD1027  
City: NO CITY  
State: MD  
County: MONTGOMERY  
Object ID: 5072  
USACE District: Baltimore District (NAB)  
Status: Properties without projects  
Current Owner: Private Sector  
EMS Map Link: <https://fudsportal.usace.army.mil/ems/ems/inventory/map/map?id=56627>  
Eligibility: Eligible  
Has Projects: No  
NPL Status: Not Listed  
Latitude: 39.016944440000000  
Longitude: -77.152777779999890

Map ID  
Direction  
Distance  
Elevation

MAP FINDINGS

Site

Database(s)

EDR ID Number  
EPA ID Number

LP2011 GENEVA DAY SCHOOL  
SSW 11931 SEVEN LOCKS RD  
1/8-1/4 POTOMAC, MD 20850  
0.208 mi.  
1096 ft. Site 1 of 2 in cluster LP

FTTS 1009515081  
HIST FTTS N/A

Actual: FTTS INSP:  
369 ft. Inspection Number: 19950922MD022 2  
Focus Map: Region: 03  
5 Inspection Date: 09/22/95  
Inspector: KOBAL  
Violation occurred: No  
Investigation Type: AHERA, Enforcement, State Conducted  
Investigation Reason: Neutral Scheme, State  
Legislation Code: TSCA  
Facility Function: User

HIST FTTS INSP:  
Inspection Number: 19950922MD022 2  
Region: 03  
Inspection Date: Not reported  
Inspector: KOBAL  
Violation occurred: No  
Investigation Type: AHERA, Enforcement, State Conducted  
Investigation Reason: Neutral Scheme, State  
Legislation Code: TSCA  
Facility Function: User

LP2012 GENEVA DAY SCHOOL  
SSW 11931 SEVEN LOCKS ROAD  
1/8-1/4 POTOMAC, MD 20854  
0.208 mi.  
1096 ft. Site 2 of 2 in cluster LP

FINDS 1004526870  
N/A

Actual: FINDS:  
369 ft. Registry ID: 110011895654

Focus Map:  
5 Click Here:

Environmental Interest/Information System:  
NCDB (National Compliance Data Base) supports implementation of the Federal Insecticide, Fungicide, and Rodenticide Act (FIFRA) and the Toxic Substances Control Act (TSCA). The system tracks inspections in regions and states with cooperative agreements, enforcement actions, and settlements.

[Click this hyperlink](#) while viewing on your computer to access additional FINDS: detail in the EDR Site Report.

Map ID  
Direction  
Distance  
Elevation

MAP FINDINGS

Site

Database(s)

EDR ID Number  
EPA ID Number

2013  
SSW  
1/8-1/4  
0.209 mi.  
1101 ft.

**HAFT, LINDA G.  
7105 ARMAT DR  
BETHESDA, MD 20817**

**MD HIST UST S104638814  
N/A**

**Actual:** Historical UST:  
**289 ft.** Facility ID: 6008912  
**Focus Map:** Tank ID: 001  
**11** Age: 17  
Capacity: 2,000  
Tank Status: Currently in use  
Product: Heating Oil

LQ2014  
SSE  
1/8-1/4  
0.209 mi.  
1104 ft.

**5700 WYNGATE DR  
BETHESDA, MD 20817  
Site 1 of 2 in cluster LQ**

**MD LEAD S111010380  
N/A**

**Actual:** MD LEAD:  
**346 ft.** Name: Not reported  
**Focus Map:** Address: 5700 WYNGATE DR  
**11** City,State,Zip: BETHESDA, MD 20817  
Facility ID: 160700574761  
Cert Number: 553000  
Unit ID: SFP  
Inspection Date: 04/20/2011  
Limit Date: Not reported  
Invalid: F  
Company No: 4014  
Company Name: Whitehall Associates, Inc.  
ReInspection Date: / /  
Option: BETHESDA, MD 20817  
Inspection Category: Full Risk Reduction Standard Dust Inspection  
Pass/Fail: P  
Inspector Number: 4573  
Inspector Name: Hanson Buford  
Property Number: 160700574761

LQ2015  
South  
1/8-1/4  
0.210 mi.  
1107 ft.

**WYNGATE DR 5702  
5702 WYNGATE DR  
CHEVY CHASE, MD 20817  
Site 2 of 2 in cluster LQ**

**MD ASBESTOS S121459489  
N/A**

**Actual:** ASBESTOS:  
**348 ft.** Name: WYNGATE DR 5702  
**Focus Map:** Address: 5702 WYNGATE DR  
**11** City,State,Zip: CHEVY CHASE, MD 20817-  
Year: 2015  
Removal/Encapsulation/Demolition Start Date: 08/14/2015  
Removal/Encapsulation/Demolition End Date: 08/14/2015  
Days of the week worked: FRI  
Volume off facility Component (Cat I) not removed: 0 Cubic Yards  
Volume off facility Component (Cat I) not removed: 0 Cubic Yards  
Volume off facility Component (Cat II) not removed: 0 Cubic Yards  
Hours worked in a day: 0800-160

Map ID  
Direction  
Distance  
Elevation

MAP FINDINGS

Site

Database(s)

EDR ID Number  
EPA ID Number

**WYNGATE DR 5702 (Continued)**

**S121459489**

|   |                                |
|---|--------------------------------|
| Original or resubmit:                                       | O Original                     |
| Number of floors in building:                               | 3                              |
| Pipe Cat I not removed:                                     | 0 Linear Feet                  |
| Pipe Cat II not removed:                                    | 0 Linear Feet                  |
| Type of Building:   | Residence                      |
| Contractor name:  | Northstar Contracting Group    |
| Length of project:  | Not reported                   |
| Type of project from notification form:                     | S-N Non-NESHAP Renovation/Dem  |
| Volume off facility component Cat I non friable removed:    | 0 Cubic Yards                  |
| Pipes Cat I non friable removed:                            | 0 Linear Feet                  |
| Surface area Cat I non friable removed:                     | 0 Square Feet                  |
| Volume off facility component, Cat II non friable removed:  | 0 Cubic Yards                  |
| Pipe Cat II non friable removed:                            | 0 Linear Feet                  |
| Surface area Cat II non friable removed:                    | 1400 Square Feet               |
| Volume of facility component RACM removed:                  | 0 Cubic Yards                  |
| Pipes RACM removed:   | 0 Linear Feet                  |
| Surface area RACM removed:                                  | 0 Square Feet                  |
| Surface area Cat I not removed:                             | 0 Square Feet                  |
| Surface area Cat II not removed:                            | 0 Square Feet                  |
| Site description (found in Section II of the notification): | house exterior                 |
| Owner of the site:  | TRUE                           |
| Landfill asbestos will be sent to:                          | TRUE                           |
| Transporter of the waste:                                   | TRUE                           |
| Facility off components units:                              | Not reported                   |
| Pipes unit of measure:                                      | Linear Feet                    |
| Surface area unit of measure:                               | Square Feet Square Feet        |
| Received Date:  | 08/10/2015                     |
| Owner name:   | CM Conlan Contractors & Builde |
| Owner contact:  | Moroney                        |
| Owner street address:                                       | 11307 Glen Rd                  |
| Owner street address 2:                                     | Not reported                   |
| Owner city:   | Potomac                        |
| Owner state:  | MD                             |
| Owner zip code:   | 20854-                         |
| ID number:  | 151714                         |

**LR2016**

**SSE**

**1/8-1/4**

**0.211 mi.**

**1115 ft.**

**6706 PERSIMMON TREE RD**

**BETHESDA, MD 20817**

**Site 1 of 3 in cluster LR**

**MD LEAD S118384769**  
**N/A**

**Actual:**  
**201 ft.**

**Focus Map:**  
**14**

|                      |                        |
|----------------------|------------------------|
| MD LEAD:             |                        |
| Name:                | Not reported           |
| Address:             | 6706 PERSIMMON TREE RD |
| City,State,Zip:      | BETHESDA, MD 20817     |
| Facility ID:         | 160700422986           |
| Cert Number:         | 723483                 |
| Unit ID:             | SFP                    |
| Inspection Date:     | 08/12/2015             |
| Limit Date:          | Not reported           |
| Invalid:             | Not reported           |
| Company No:          | 14582                  |
| Company Name:        | Nichole D. Pinos       |
| ReInspection Date:   | / /                    |
| Option:              | Full Lead Free         |
| Inspection Category: | Lead Free              |
| Pass/Fail:           | P                      |



Map ID  
Direction  
Distance  
Elevation

MAP FINDINGS

Site

Database(s)

EDR ID Number  
EPA ID Number

(Continued)

S118384769

Inspector Number: 14580  
Inspector Name: Pinos Nichole Danielle  
Property Number: 160700422986

KX2017 GRIMM, R E CO  
SSW 16000 INDUSTRIAL DR  
1/8-1/4 GAITHERSBURG, MD 20877  
0.212 mi.  
1117 ft. Site 18 of 18 in cluster KX

RCRA NonGen / NLR 1000300843  
FINDS MDD077805174  
ECHO

Actual: 497 ft. RCRA NonGen / NLR:  
Date form received by agency: 1980-07-28 00:00:00.0  
Focus Map: 1 Facility name: GRIMM, R E CO  
Facility address: 16000 INDUSTRIAL DR  
GAITHERSBURG, MD 20760  
EPA ID: MDD077805174  
Contact: ENVIRONMENTAL COORDINATOR  
Contact address: 16000 INDUSTRIAL DR  
GAITHERSBURG, MD 20760  
Contact country: US  
Contact telephone: 215-555-1212  
Contact email: Not reported  
EPA Region: 03  
Classification: Non-Generator  
Description: Handler: Non-Generators do not presently generate hazardous waste

Owner/Operator Summary:  
Owner/operator name: OPERNAME  
Owner/operator address: OPERSTREET  
OPERCITY, AK 99999  
Owner/operator country: Not reported  
Owner/operator telephone: 215-555-1212  
Owner/operator email: Not reported  
Owner/operator fax: Not reported  
Owner/operator extension: Not reported  
Legal status: Private  
Owner/Operator Type: Operator  
Owner/Op start date: Not reported  
Owner/Op end date: Not reported  
Owner/operator name: Not reported  
Owner/operator address: OWNERSTREET  
OWNERCITY, AK 99999  
Owner/operator country: Not reported  
Owner/operator telephone: 215-555-1212  
Owner/operator email: Not reported  
Owner/operator fax: Not reported  
Owner/operator extension: Not reported  
Legal status: Private  
Owner/Operator Type: Owner  
Owner/Op start date: Not reported  
Owner/Op end date: Not reported

Handler Activities Summary:  
U.S. importer of hazardous waste: No  
Mixed waste (haz. and radioactive): No  
Recycler of hazardous waste: No

Map ID  
Direction  
Distance  
Elevation

MAP FINDINGS

Site

Database(s)

EDR ID Number  
EPA ID Number

**GRIMM, R E CO (Continued)**

**1000300843**

Transporter of hazardous waste: No  
Treater, storer or disposer of HW: No  
Underground injection activity: No  
On-site burner exemption: No  
Furnace exemption: No  
Used oil fuel burner: No  
Used oil processor: No  
User oil refiner: No  
Used oil fuel marketer to burner: No  
Used oil Specification marketer: No  
Used oil transfer facility: No  
Used oil transporter: No

Violation Status: No violations found

**FINDS:**

Registry ID: 110006507100

[Click Here:](#)

**Environmental Interest/Information System:**

MD-RCRA (Maryland - Resource Conservation And Recovery Act Information System) houses state information relating to the Resource Conservation and Recovery Act (RCRA).

RCRAInfo is a national information system that supports the Resource Conservation and Recovery Act (RCRA) program through the tracking of events and activities related to facilities that generate, transport, and treat, store, or dispose of hazardous waste. RCRAInfo allows RCRA program staff to track the notification, permit, compliance, and corrective action activities required under RCRA.

[Click this hyperlink](#) while viewing on your computer to access additional FINDS: detail in the EDR Site Report.

**ECHO:**

Envid: 1000300843  
Registry ID: 110006507100  
DFR URL: <http://echo.epa.gov/detailed-facility-report?fid=110006507100>  
Name: GRIMM, R E CO  
Address: 16000 INDUSTRIAL DR  
City,State,Zip: GAITHERSBURG, MD 20877

**KU2018**  
**SSE**  
**1/8-1/4**  
**0.212 mi.**  
**1120 ft.**

**4504 TRAYMORE ST**  
**BETHESDA, MD 00000**  
**Site 2 of 2 in cluster KU**

**MD LEAD** **S111863553**  
**N/A**

**Actual:**  
**226 ft.**

**Focus Map:**  
**12**

**MD LEAD:**  
Name: Not reported  
Address: 4504 TRAYMORE AVE  
City,State,Zip: BETHESDA, MD 20814  
Facility ID: 160700629345  
Cert Number: 621640  
Unit ID: Not reported  
Inspection Date: 11/06/2012  
Limit Date: Not reported  
Invalid: F  
Company No: 4583

Map ID  
Direction  
Distance  
Elevation

MAP FINDINGS

Site

Database(s)

EDR ID Number  
EPA ID Number

(Continued)

S111863553

Company Name: Alban Home Inspection Services, Inc.  
ReInspection Date: / /  
Option: BETHESDA, MD 20814  
Inspection Category: Full Risk Reduction Standard Dust Inspection  
Pass/Fail: P  
Inspector Number: 12973  
Inspector Name: Hambley Bradley Allen  
Property Number: 160700629345

Name: Not reported  
Address: 4504 TRAYMORE ST  
City,State,Zip: BETHESDA, MD 00000  
Facility ID: 160700629345  
Cert Number: 602707  
Unit ID: Not reported  
Inspection Date: 05/01/2012  
Limit Date: Not reported  
Invalid: F  
Company No: 4014  
Company Name: Whitehall Associates, Inc.  
ReInspection Date: / /  
Option: BETHESDA, MD 00000  
Inspection Category: Full Risk Reduction Standard Dust Inspection  
Pass/Fail: P  
Inspector Number: 4573  
Inspector Name: Hanson Buford  
Property Number: 160700629345

Name: Not reported  
Address: 4504 TRAYMORE AVE  
City,State,Zip: BETHESDA, MD 20814  
Facility ID: 160700629345  
Cert Number: 731338  
Unit ID: Not reported  
Inspection Date: 02/02/2016  
Limit Date: Not reported  
Invalid: Not reported  
Company No: 4583  
Company Name: Alban Home Inspection Services, Inc.  
ReInspection Date: / /  
Option: BETHESDA, MD 20814  
Inspection Category: Full Risk Reduction Standard Dust Inspection  
Pass/Fail: P  
Inspector Number: 5051  
Inspector Name: Satterfield Quintin D  
Property Number: 160700629345

LS2019  
South  
1/8-1/4  
0.213 mi.  
1122 ft.

9421 BULLS RUN PKWY  
BETHESDA, MD 00000  
Site 1 of 2 in cluster LS

MD LEAD S109924181  
N/A

Actual:  
301 ft.  
Focus Map:  
11

MD LEAD:  
Name: Not reported  
Address: 9421 BULLS RUN PKWY  
City,State,Zip: BETHESDA, MD 00000  
Facility ID: 160700573004

Map ID  
Direction  
Distance  
Elevation

MAP FINDINGS

Site

Database(s)

EDR ID Number  
EPA ID Number

(Continued)

S109924181

Cert Number: 454933  
Unit ID: Not reported  
Inspection Date: 04/01/2009  
Limit Date: 04/01/2011  
Invalid: F  
Company No: 4583  
Company Name: Alban Home Inspection Services, Inc.  
ReInspection Date: / /  
Option: Limited Lead Free, Must Reinspect Exterior Every Two Years  
Inspection Category: Lead Free  
Pass/Fail: P  
Inspector Number: 5051  
Inspector Name: Satterfield Quintin D  
Property Number: 160700573004

LT2020

NE

1/8-1/4

0.213 mi.

1122 ft.

4506 DELMONT LN  
BETHESDA, MD 20814  
Site 1 of 2 in cluster LT

MD LEAD S112153336  
N/A

Actual:  
261 ft.

Focus Map:  
9

MD LEAD:  
Name: Not reported  
Address: 4506 DELMONT LN  
City,State,Zip: BETHESDA, MD 20814  
Facility ID: 161301144974  
Cert Number: 608356  
Unit ID: SFP  
Inspection Date: 05/17/2012  
Limit Date: Not reported  
Invalid: F  
Company No: 0  
Company Name: Cosmos  
ReInspection Date: / /  
Option: BETHESDA, MD 20814  
Inspection Category: Full Risk Reduction Standard Dust Inspection  
Pass/Fail: P  
Inspector Number: 3485  
Inspector Name: Smiler Hal  
Property Number: 161301144974

LT2021

NE

1/8-1/4

0.213 mi.

1122 ft.

4506 DELMONT LANE  
BETHESDA, MD 20814  
Site 2 of 2 in cluster LT

MD LEAD S113761428  
N/A

Actual:  
261 ft.

Focus Map:  
9

MD LEAD:  
Name: Not reported  
Address: 4506 DELMONT LANE  
City,State,Zip: BETHESDA, MD 20814  
Facility ID: 161301144974  
Cert Number: 614889  
Unit ID: SFP  
Inspection Date: 05/07/2013  
Limit Date: Not reported

Map ID  
Direction  
Distance  
Elevation

MAP FINDINGS

Site

Database(s)

EDR ID Number  
EPA ID Number

(Continued)

S113761428

Invalid: F  
Company No: 7725  
Company Name: Professional Environmental Services  
Reinspection Date: / /  
Option: BETHESDA, MD 20814  
Inspection Category: Full Risk Reduction Standard Dust Inspection  
Pass/Fail: P  
Inspector Number: 3485  
Inspector Name: Smiler Hal  
Property Number: 161301144974

2022  
South  
1/8-1/4  
0.214 mi.  
1128 ft.

OLD STAGE RD.-7201  
7201 OLD STAGE RD.  
ROCKVILLE, MD 20852

MD ASBESTOS S121457341  
N/A

Actual:  
346 ft.  
Focus Map:  
6

ASBESTOS:  
Name: OLD STAGE RD.-7201  
Address: 7201 OLD STAGE RD.  
City,State,Zip: ROCKVILLE, MD 20852-  
Year: 2016  
Removal/Encapsulation/Demolition Start Date: 04/04/2016  
Removal/Encapsulation/Demolition End Date: 04/11/2016  
Days of the week worked: MON-MON  
Volume off facility Component (Cat I) not removed: 0 Cubic Yards  
Volume off facility Component (Cat I) not removed: 0 Cubic Yards  
Volume off facility Component (Cat II) not removed: 0 Cubic Yards  
Hours worked in a day: Not reported  
Original or resubmit: R Revised  
Number of floors in building: 3  
Pipe Cat I not removed: 0 Linear Feet  
Pipe Cat II not removed: 0 Linear Feet  
Type of Building: Residence  
Contractor name: Certified Building Services In  
Length of project: Not reported  
Type of project from notification form: R-N Renovation (NESHAP)  
Volume off facility component Cat I non friable removed: 0 Cubic Yards  
Pipes Cat I non friable removed: 0 Linear Feet  
Surface area Cat I non friable removed: 938 Square Feet  
Volume off facility component, Cat II non friable removed: 0 Cubic Yards  
Pipe Cat II non friable removed: 0 Linear Feet  
Surface area Cat II non friable removed: 0 Square Feet  
Volume of facility component RACM removed: 0 Cubic Yards  
Pipes RACM removed: 0 Linear Feet  
Surface area RACM removed: 0 Square Feet  
Surface area Cat I not removed: 0 Square Feet  
Surface area Cat II not removed: 0 Square Feet  
Site description (found in Section II of the notification): basement  
Owner of the site: TRUE  
Landfill asbestos will be sent to: TRUE  
Transporter of the waste: TRUE  
Facility off components units: Not reported  
Pipes unit of measure: Linear Feet  
Surface area unit of measure: Square Feet Square Feet  
Received Date: 03/21/2016  
Owner name: Larry Reeves  
Owner contact: Reeves

Map ID  
Direction  
Distance  
Elevation

MAP FINDINGS

Site

Database(s)

EDR ID Number  
EPA ID Number

**OLD STAGE RD.-7201 (Continued)**

**S121457341**

Owner street address: 7201 Old Stage Rd.  
Owner street address 2: Not reported  
Owner city: Rockville  
Owner state: MD  
Owner zip code: 20852-  
ID number: 160660

**2023**  
**South**  
**1/8-1/4**  
**0.214 mi.**  
**1130 ft.**

**4516 GRETNA ST**  
**BETHESDA, MD 20889**

**MD LEAD S107241207**  
**N/A**

**Actual:**  
**261 ft.**  
**Focus Map:**  
**12**

**MD LEAD:**

Name: Not reported  
Address: 4516 GRETNA ST  
City,State,Zip: BETHESDA, MD 20814  
Facility ID: 160700628168  
Cert Number: 749838  
Unit ID: Not reported  
Inspection Date: 06/25/2017  
Limit Date: Not reported  
Invalid: Not reported  
Company No: 14633  
Company Name: Lead Inspection Rental  
ReInspection Date: / /  
Option: BETHESDA, MD 20814  
Inspection Category: Full Risk Reduction Standard Dust Inspection  
Pass/Fail: P  
Inspector Number: 14632  
Inspector Name: de Decker Guillaume  
Property Number: 160700628168

Name: Not reported  
Address: 4516 GRETNA ST  
City,State,Zip: BETHESDA, MD 20814  
Facility ID: 160700628168  
Cert Number: 664579  
Unit ID: Not reported  
Inspection Date: 07/30/2015  
Limit Date: Not reported  
Invalid: Not reported  
Company No: 14633  
Company Name: Lead Inspection Rental  
ReInspection Date: / /  
Option: BETHESDA, MD 20814  
Inspection Category: Full Risk Reduction Standard Dust Inspection  
Pass/Fail: P  
Inspector Number: 14632  
Inspector Name: de Decker Guillaume  
Property Number: 160700628168

Name: Not reported  
Address: 4516 GRETNA ST  
City,State,Zip: BETHESDA, MD 20889  
Facility ID: 160700628168  
Cert Number: 170375  
Unit ID: SINGLE

Map ID  
Direction  
Distance  
Elevation

MAP FINDINGS

Site

Database(s)

EDR ID Number  
EPA ID Number

(Continued)

S107241207

Inspection Date: 09/10/2001  
Limit Date: Not reported  
Invalid: F  
Company No: 4477  
Company Name: Environmental Assessment Testing & Analysis, Inc.  
Reinspection Date: / /  
Option: BETHESDA, MD 20889  
Inspection Category: Full Risk Reduction Standard Dust Inspection  
Pass/Fail: P  
Inspector Number: 4426  
Inspector Name: MacIver Brian K. K  
Property Number: 160700628168

LU2024 LOCKHEED MARTIN  
NE 1 CURIE COURT  
1/8-1/4 ROCKVILLE, MD 20850  
0.215 mi.  
1134 ft. Site 1 of 3 in cluster LU

MD NPDES S116237316  
N/A

Actual:  
445 ft.

Focus Map:  
4

NPDES:  
Name: LOCKHEED MARTIN  
Address: 1 CURIE COURT  
City,State,Zip: ROCKVILLE, MD 20850  
Facility Status: Not reported  
Bay Trib Number: Not reported  
Watershed: Not reported  
Permit Type: Not reported  
Description: Not reported  
Sic Number: Not reported  
Permit Number: Not reported  
Npdes Number: Not reported  
App Description: Not reported  
Latitude/Longitude: Not reported  
Last Issued: Not reported  
Expiration Date: Not reported  
Owner Name: Not reported  
Owner Address: Not reported  
Owner Address 2: Not reported  
Owner City: Not reported  
Owner State: Not reported  
Owner Zip: Not reported  
Received: Received\_December2013  
Comments: Application received for Installation of one (1) Emergency generator rated @ 500 kW

AI ID: Not reported  
Address 2: Not reported  
SIC Description: Not reported  
SIC Code2: Not reported  
SIC Description 2: Not reported  
SIC Code 3: Not reported  
SIC Description 3: Not reported  
Status Date: Not reported  
State Number: Not reported  
Approval Issued Date: Not reported  
Effective End Date: Not reported  
Name: LOCKHEED MARTIN  
Address: 1 CURIE COURT

Map ID  
Direction  
Distance  
Elevation

MAP FINDINGS

Site

Database(s)

EDR ID Number  
EPA ID Number

**LOCKHEED MARTIN (Continued)**

**S116237316**

City,State,Zip: ROCKVILLE, MD 20850  
Facility Status: Not reported  
Bay Trib Number: Not reported  
Watershed: Not reported  
Permit Type: Not reported  
Description: Not reported  
Sic Number: Not reported  
Permit Number: Not reported  
Npdes Number: Not reported  
App Description: Not reported  
Latitude/Longitude: Not reported  
Last Issued: Not reported  
Expiration Date: Not reported  
Owner Name: Not reported  
Owner Address: Not reported  
Owner Address 2: Not reported  
Owner City: Not reported  
Owner State: Not reported  
Owner Zip: Not reported  
Received: Received\_November2016  
Comments: Issued 031-2287-9-1083 Simple PTC for (1) Emergency Gen. rated @ 500 KW

AI ID: Not reported  
Address 2: Not reported  
SIC Description: Not reported  
SIC Code2: Not reported  
SIC Description 2: Not reported  
SIC Code 3: Not reported  
SIC Description 3: Not reported  
Status Date: Not reported  
State Number: Not reported  
Approval Issued Date: Not reported  
Effective End Date: Not reported

**LU2025 LOCKHEED MARTIN**  
**NE 1 CURIE COURT**  
**1/8-1/4 ROCKVILLE, MD 20850**  
**0.215 mi.**  
**1134 ft. Site 2 of 3 in cluster LU**

**FINDS 1016785882**  
**N/A**

**Actual:** FINDS:  
**445 ft.** Registry ID: 110058274736

**Focus Map:**  
**4** Click Here:

Environmental Interest/Information System:  
STATE MASTER

[Click this hyperlink](#) while viewing on your computer to access  
additional FINDS: detail in the EDR Site Report.



Map ID  
Direction  
Distance  
Elevation

MAP FINDINGS

Site

Database(s)

EDR ID Number  
EPA ID Number

**LU2026**  
**NE**  
**1/8-1/4**  
**0.215 mi.**  
**1134 ft.**  
**COMPUTER DATA SYSTEMS INC**  
**1 CURIE CT**  
**ROCKVILLE, MD 20850**  
**Site 3 of 3 in cluster LU**

**MD OCPCASES**  
**MD HIST UST**  
**S104632396**  
**N/A**

**Actual:**  
**445 ft.**  
**Focus Map:**  
**4**  
OCPCASES:  
Name: COMPUTER DATA SYSTEMS INC  
Address: 1 CURIE CT  
City,State,Zip: ROCKVILLE, MD 20850  
Facility ID: 97-1282MO2  
Facility Status/Code: CLOSED/Tank Closure - Motor/Lube Oil  
Date Open: 01/15/1997  
Date Closed: 03/11/1997  
Release: YES  
Cleanup: YES  
Registration Number: 180

Historical UST:  
Facility ID: 3008309  
Tank ID: 001  
Age: 13  
Capacity: 6,000  
Tank Status: Currently in use  
Product: Diesel

**2027**  
**SE**  
**1/8-1/4**  
**0.215 mi.**  
**1134 ft.**  
**5407 LINDEN COURT**  
**BETHESDA, MD 20814**

**MD LEAD**  
**S118384806**  
**N/A**

**Actual:**  
**308 ft.**  
**Focus Map:**  
**8**  
MD LEAD:  
Name: Not reported  
Address: 5407 LINDEN COURT  
City,State,Zip: BETHESDA, MD 20814  
Facility ID: 160700557276  
Cert Number: 707655  
Unit ID: Not reported  
Inspection Date: 06/29/2015  
Limit Date: Not reported  
Invalid: Not reported  
Company No: 4583  
Company Name: Alban Home Inspection Services, Inc.  
ReInspection Date: / /  
Option: BETHESDA, MD 20814  
Inspection Category: Full Risk Reduction Standard Dust Inspection  
Pass/Fail: P  
Inspector Number: 12973  
Inspector Name: Hambley Bradley Allen  
Property Number: 160700557276  
  
Name: Not reported  
Address: 5407 LINDEN COURT  
City,State,Zip: BETHESDA, MD 20814  
Facility ID: 160700557276  
Cert Number: 756574  
Unit ID: Not reported  
Inspection Date: 07/13/2016

Map ID  
Direction  
Distance  
Elevation

MAP FINDINGS

Site

Database(s)

EDR ID Number  
EPA ID Number

(Continued)

S118384806

Limit Date: Not reported  
Invalid: Not reported  
Company No: 4583  
Company Name: Alban Home Inspection Services, Inc.  
ReInspection Date: / /  
Option: BETHESDA, MD 20814  
Inspection Category: Full Risk Reduction Standard Dust Inspection  
Pass/Fail: P  
Inspector Number: 5051  
Inspector Name: Satterfield Quintin D  
Property Number: 160700557276

LV2028 ST. JANE DE CHANTAL SCHOOL  
SSE 9525 OLD GEORGETOWN ROAD  
1/8-1/4 BETHESDA, MD 20814  
0.215 mi.  
1134 ft. Site 1 of 2 in cluster LV

ICIS 1004524014  
US AIRS N/A  
FINDS  
ECHO

Actual:  
337 ft.

Focus Map:  
8

ICIS:  
Enforcement Action ID: 03-2006-0069  
FRS ID: 110001783268  
Action Name: ARCHDIOCESE OF WASHINGTON  
Facility Name: ARCHDIOCESE OF WASHINGTON (ST JANE DE CHANTAL SCHOOL)  
Facility Address: 9525 OLD GEORGETOWN RD  
BETHESDA, MD 20814-1723  
Enforcement Action Type: TSCA 16 Action For Penalty  
Facility County: MONTGOMERY  
Program System Acronym: ICIS  
Enforcement Action Forum Desc: Administrative - Formal  
EA Type Code: 16  
Facility SIC Code: Not reported  
Federal Facility ID: Not reported  
Latitude in Decimal Degrees: 39.01333  
Longitude in Decimal Degrees: -77.11611  
Permit Type Desc: Not reported  
Program System Acronym: 600008912  
Facility NAICS Code: Not reported  
Tribal Land Code: Not reported

Facility Name: ST. JANE DE CHANTAL SCHOOL  
Address: 9525 OLD GEORGETOWN ROAD  
Tribal Indicator: N  
Fed Facility: No  
NAIC Code: Not reported  
SIC Code: Not reported

Facility Name: ST. JANE DE CHANTAL SCHOOL  
Address: 9525 OLD GEORGETOWN ROAD  
Tribal Indicator: N  
Fed Facility: No  
NAIC Code: Not reported  
SIC Code: Not reported

US AIRS MINOR:  
Envid: 1004524014  
Region Code: 03

Map ID  
Direction  
Distance  
Elevation

MAP FINDINGS

Site

Database(s)

EDR ID Number  
EPA ID Number

**ST. JANE DE CHANTAL SCHOOL (Continued)**

**1004524014**

Programmatic ID: AIR MD0000002403100334  
Facility Registry ID: 110001783268  
D and B Number: Not reported  
Primary SIC Code: 8661  
NAICS Code: 813110  
Default Air Classification Code: MIN  
Facility Type of Ownership Code: POF  
Air CMS Category Code: Not reported  
HPV Status: Not reported

**FINDS:**

Registry ID: 110001783268

[Click Here:](#)

**Environmental Interest/Information System:**

AFS (Aerometric Information Retrieval System (AIRS) Facility Subsystem) replaces the former Compliance Data System (CDS), the National Emission Data System (NEDS), and the Storage and Retrieval of Aerometric Data (SAROAD). AIRS is the national repository for information concerning airborne pollution in the United States. AFS is used to track emissions and compliance data from industrial plants. AFS data are utilized by states to prepare State Implementation Plans to comply with regulatory programs and by EPA as an input for the estimation of total national emissions. AFS is undergoing a major redesign to support facility operating permits required under Title V of the Clean Air Act.

MD-PEMIS (Maryland - Permanent (Air) Emission) database houses data related to Air Emissions. Also known to the EPA as National Emissions Inventory (NEI).

**AIR MINOR**

ICIS (Integrated Compliance Information System) is the Integrated Compliance Information System and provides a database that, when complete, will contain integrated Enforcement and Compliance information across most of EPA's programs. The vision for ICIS is to replace EPA's independent databases that contain Enforcement data with a single repository for that information. Currently, ICIS contains all Federal Administrative and Judicial enforcement actions. This information is maintained in ICIS by EPA in the Regional offices and its Headquarters. A future release of ICIS will replace the Permit Compliance System (PCS) which supports the NPDES and will integrate that information with Federal actions already in the system. ICIS also has the capability to track other activities occurring in the Region that support Compliance and Enforcement programs. These include; Incident Tracking, Compliance Assistance, and Compliance Monitoring.

[Click this hyperlink](#) while viewing on your computer to access additional FINDS: detail in the EDR Site Report.

**ECHO:**

Envid: 1004524014  
Registry ID: 110001783268  
DFR URL: <http://echo.epa.gov/detailed-facility-report?fid=110001783268>  
Name: ST. JANE DE CHANTAL SCHOOL  
Address: 9525 OLD GEORGETOWN ROAD  
City,State,Zip: BETHESDA, MD 20814

Map ID  
Direction  
Distance  
Elevation

MAP FINDINGS

Site

Database(s)

EDR ID Number  
EPA ID Number

2029  
WNW  
1/8-1/4  
0.215 mi.  
1137 ft.

7701 BARNUM RD  
BETHESDA, MD 20817

MD LEAD S118849552  
N/A

Actual:  
259 ft.

Focus Map:  
10

MD LEAD:

Name: Not reported  
Address: 7701 BARNUM RD  
City,State,Zip: BETHESDA, MD 20817  
Facility ID: 1000863704  
Cert Number: 671473  
Unit ID: Not reported  
Inspection Date: 04/30/2016  
Limit Date: Not reported  
Invalid: Not reported  
Company No: 14778  
Company Name: Dennis V. Fosket  
ReInspection Date: / /  
Option: BETHESDA, MD 20817  
Inspection Category: Full Risk Reduction Standard Dust Inspection  
Pass/Fail: P  
Inspector Number: 14776  
Inspector Name: Fosket Dennis V.  
Property Number: 1000863704

2030  
SSW  
1/8-1/4  
0.216 mi.  
1139 ft.

AP WOODSON/PETRO OIL  
12112 GREENLEAF AVE  
POTOMAC, MD 20854

MD OCPCASES S104597247  
N/A

Actual:  
336 ft.

Focus Map:  
5

OCPCASES:

Name: AP WOODSON/PETRO OIL  
Address: 12112 GREENLEAF AVE  
City,State,Zip: POTOMAC, MD 20854  
Facility ID: 99-2508MO1  
Facility Status/Code: CLOSED/B-9  
Date Open: 04/14/1999  
Date Closed: 06/08/1999  
Release: YES  
Cleanup: YES  
Registration Number: Not reported

2031  
ENE  
1/8-1/4  
0.217 mi.  
1146 ft.

705 BEALL AVE  
ROCKVILLE, MD 20850

MD LEAD S121391616  
N/A

Actual:  
420 ft.

Focus Map:  
4

MD LEAD:

Name: Not reported  
Address: 705 BEALL AVE  
City,State,Zip: ROCKVILLE, MD 20850  
Facility ID: Not reported  
Cert Number: 749395  
Unit ID: Not reported  
Inspection Date: 07/17/2017

Map ID  
Direction  
Distance  
Elevation

MAP FINDINGS

Site

Database(s)

EDR ID Number  
EPA ID Number

(Continued)

S121391616

Limit Date: Not reported  
Invalid: Not reported  
Company No: 15326  
Company Name: Absolute Lead Paint Inspections  
ReInspection Date: / /  
Option: ROCKVILLE, MD 20850  
Inspection Category: Full Risk Reduction Standard Dust Inspection  
Pass/Fail: P  
Inspector Number: 15607  
Inspector Name: Miller Danny  
Property Number: Not reported

2032  
ENE  
1/8-1/4  
0.218 mi.  
1149 ft.

14 TAPIOLA COURT  
ROCKVILLE, MD 20850

MD LEAD S121040849  
N/A

Actual:  
392 ft.  
Focus Map:  
5

MD LEAD:  
Name: Not reported  
Address: 14 TAPIOLA COURT  
City,State,Zip: ROCKVILLE, MD 20850  
Facility ID: 160401507415  
Cert Number: 783547  
Unit ID: SFP  
Inspection Date: 08/28/2017  
Limit Date: Not reported  
Invalid: Not reported  
Company No: 5503  
Company Name: INTECH Solutions, Inc.  
ReInspection Date: / /  
Option: Full Lead Free  
Inspection Category: Lead Free  
Pass/Fail: P  
Inspector Number: 4615  
Inspector Name: Lowe Phillip A  
Property Number: 160401507415

LW2033  
WNW  
1/8-1/4  
0.219 mi.  
1155 ft.

22 PRAIRIE ROSE COURT  
GAITHERSBURG, MD 20878

MD LEAD S111010390  
N/A

Site 1 of 5 in cluster LW

Actual:  
403 ft.  
Focus Map:  
1

MD LEAD:  
Name: Not reported  
Address: 22 PRAIRIE ROSE COURT  
City,State,Zip: GAITHERSBURG, MD 20878  
Facility ID: 160901489053  
Cert Number: 553698  
Unit ID: Not reported  
Inspection Date: 04/19/2011  
Limit Date: Not reported  
Invalid: F  
Company No: 4583  
Company Name: Alban Home Inspection Services, Inc.

Map ID  
Direction  
Distance  
Elevation

MAP FINDINGS

Site

Database(s)

EDR ID Number  
EPA ID Number

(Continued)

S111010390

ReInspection Date: / /  
Option: Full Lead Free  
Inspection Category: Lead Free  
Pass/Fail: P  
Inspector Number: 5051  
Inspector Name: Satterfield Quintin D  
Property Number: 160901489053

LX2034  
NE 9906 PARKWOOD DRIVE  
1/8-1/4 BETHESDA, MD 00000  
0.219 mi.  
1156 ft. Site 1 of 2 in cluster LX

MD LEAD S107242860  
N/A

Actual: 220 ft. MD LEAD:  
Focus Map: 9  
Name: Not reported  
Address: 9906 PARKWOOD DRIVE  
City,State,Zip: BETHESDA, MD 00000  
Facility ID: 161301140943  
Cert Number: 181475  
Unit ID: Not reported  
Inspection Date: 03/07/2002  
Limit Date: 03/07/2004  
Invalid: F  
Company No: 4583  
Company Name: Alban Home Inspection Services, Inc.  
ReInspection Date: / /  
Option: Limited Lead Free, Must Reinspect Exterior Every Two Years  
Inspection Category: Lead Free  
Pass/Fail: P  
Inspector Number: 5051  
Inspector Name: Satterfield Quintin D  
Property Number: 161301140943

2035  
SW 11834 GOYA DRIVE  
1/8-1/4 ROCKVILLE, MD 20854  
0.220 mi.  
1159 ft.

MD LEAD S121040477  
N/A

Actual: 308 ft. MD LEAD:  
Focus Map: 5  
Name: Not reported  
Address: 11834 GOYA DRIVE  
City,State,Zip: ROCKVILLE, MD 20854  
Facility ID: 1600115167  
Cert Number: 795481  
Unit ID: Not reported  
Inspection Date: 09/16/2017  
Limit Date: Not reported  
Invalid: Not reported  
Company No: 14508  
Company Name: Top to Bottom Services LLC  
ReInspection Date: / /  
Option: Full Lead Free  
Inspection Category: Lead Free  
Pass/Fail: P

Map ID  
Direction  
Distance  
Elevation

MAP FINDINGS

Site

Database(s)

EDR ID Number  
EPA ID Number

(Continued)

S121040477

Inspector Number: 16458  
Inspector Name: Overholser John Rodger  
Property Number: 1600115167

2036  
North  
1/8-1/4  
0.220 mi.  
1160 ft.

ROBERT FOLLIT RESIDENCE  
8 FARM HAVEN COURT  
ROCKVILLE, MD 20852

MD OCPCASES S120842011  
N/A

Actual:  
347 ft.

Focus Map:  
6

OCPCASES:  
Name: ROBERT FOLLIT RESIDENCE  
Address: 8 FARM HAVEN COURT  
City,State,Zip: ROCKVILLE, MD 20852  
Facility ID: 17-0432MO  
Facility Status/Code: CLOSED/Tank Closure - Residential Heating Oil  
Date Open: 01/25/2017  
Date Closed: 07/07/2017  
Release: YES  
Cleanup: YES  
Registration Number: Not reported

2037  
SSW  
1/8-1/4  
0.220 mi.  
1160 ft.

5805 WYNGATE ROAD  
BETHESDA, MD 00000

MD LEAD S110587731  
N/A

Actual:  
358 ft.

Focus Map:  
11

MD LEAD:  
Name: Not reported  
Address: 5805 WYNGATE ROAD  
City,State,Zip: BETHESDA, MD 00000  
Facility ID: 160700574497  
Cert Number: 492892  
Unit ID: Not reported  
Inspection Date: 06/16/2010  
Limit Date: Not reported  
Invalid: F  
Company No: 4583  
Company Name: Alban Home Inspection Services, Inc.  
ReInspection Date: / /  
Option: BETHESDA, MD 00000  
Inspection Category: Full Risk Reduction Standard Dust Inspection  
Pass/Fail: P  
Inspector Number: 5051  
Inspector Name: Satterfield Quintin D  
Property Number: 160700574497  
  
Name: Not reported  
Address: 5805 WYNGATE DRIVE  
City,State,Zip: BETHESDA, MD 20817  
Facility ID: 160700574497  
Cert Number: 707711  
Unit ID: Not reported  
Inspection Date: 06/24/2015  
Limit Date: Not reported

Map ID  
Direction  
Distance  
Elevation

MAP FINDINGS

Site

Database(s)

EDR ID Number  
EPA ID Number

(Continued)

S110587731

Invalid: Not reported  
Company No: 4583  
Company Name: Alban Home Inspection Services, Inc.  
ReInspection Date: / /  
Option: BETHESDA, MD 20817  
Inspection Category: Full Risk Reduction Standard Dust Inspection  
Pass/Fail: P  
Inspector Number: 5051  
Inspector Name: Satterfield Quintin D  
Property Number: 160700574497

2038  
WSW  
1/8-1/4  
0.220 mi.  
1160 ft.

7700 MARY CASSATT DR  
POTOMAC, MD 20854

MD LEAD S117982415  
N/A

Actual:  
289 ft.  
Focus Map:  
5

MD LEAD:  
Name: Not reported  
Address: 7700 MARY CASSATT DR  
City,State,Zip: POTOMAC, MD 20854  
Facility ID: 160400116082  
Cert Number: 701601  
Unit ID: Not reported  
Inspection Date: 04/20/2015  
Limit Date: Not reported  
Invalid: Not reported  
Company No: 4014  
Company Name: Whitehall Associates, Inc.  
ReInspection Date: / /  
Option: Full Lead Free  
Inspection Category: Lead Free  
Pass/Fail: P  
Inspector Number: 4573  
Inspector Name: Hanson Buford  
Property Number: 160400116082

LY2039 BLOSSOM DRIVE, 806  
ENE 806 BLOSSOM DRIVE  
1/8-1/4 ROCKVILLE, MD 20850  
0.220 mi.  
1162 ft. Site 1 of 2 in cluster LY

MD ASBESTOS S121453807  
N/A

Actual:  
433 ft.  
Focus Map:  
4

ASBESTOS:  
Name: BLOSSOM DRIVE, 806  
Address: 806 BLOSSOM DRIVE  
City,State,Zip: ROCKVILLE, MD 20850-  
Year: 2017  
Removal/Encapsulation/Demolition Start Date: 01/27/2017  
Removal/Encapsulation/Demolition End Date: 01/27/2017  
Days of the week worked: M-F  
Volume off facility Component (Cat I) not removed: 0 Cubic Yards  
Volume off facility Component (Cat I) not removed: 0 Cubic Yards  
Volume off facility Component (Cat II) not removed: 0 Cubic Yards  
Hours worked in a day: 0700-153  
Original or resubmit: O Origina



Map ID  
Direction  
Distance  
Elevation

MAP FINDINGS

Site

Database(s)

EDR ID Number  
EPA ID Number

**BLOSSOM DRIVE, 806 (Continued)**

**S121453807**

Number of floors in building: 2  
Pipe Cat I not removed: 0 Linear Feet  
Pipe Cat II not removed: 0 Linear Feet  
Type of Building: Residence  
Contractor name: ACM Services Inc  
Length of project: Not reported  
Type of project from notification form: R-S Renovation (State)  
Volume off facility component Cat I non friable removed: 0 Cubic Yards  
Pipes Cat I non friable removed: 0 Linear Feet  
Surface area Cat I non friable removed: 330 Square Feet  
Volume off facility component, Cat II non friable removed: 0 Cubic Yards  
Pipe Cat II non friable removed: 0 Linear Feet  
Surface area Cat II non friable removed: 0 Square Feet  
Volume of facility component RACM removed: 0 Cubic Yards  
Pipes RACM removed: 0 Linear Feet  
Surface area RACM removed: 0 Square Feet  
Surface area Cat I not removed: 0 Square Feet  
Surface area Cat II not removed: 0 Square Feet  
Site description (found in Section II of the notification): Basement  
Owner of the site: TRUE  
Landfill asbestos will be sent to: TRUE  
Transporter of the waste: TRUE  
Facility off components units: Not reported  
Pipes unit of measure: Linear Feet  
Surface area unit of measure: Square Feet Square Feet  
Received Date: 01/20/2017  
Owner name: Gregory Home & Garden, LLC  
Owner contact: Gregory  
Owner street address: 5716 Whistling Winds Walk  
Owner street address 2: Not reported  
Owner city: Clarksville  
Owner state: MD  
Owner zip code: 21029-  
ID number: 170169

**LZ2040**  
**ENE**  
**1/8-1/4**  
**0.220 mi.**  
**1162 ft.**

**6424 83RD PLACE**  
**CABIN JOHN, MD 20818**  
**Site 1 of 2 in cluster LZ**

**MD LEAD S111244792**  
**N/A**

**Actual:**  
**130 ft.**  
**Focus Map:**  
**14**

**MD LEAD:**  
Name: Not reported  
Address: 6424 83RD PLACE  
City,State,Zip: CABIN JOHN, MD 20818  
Facility ID: 160700480387  
Cert Number: 563011  
Unit ID: Not reported  
Inspection Date: 06/23/2011  
Limit Date: Not reported  
Invalid: F  
Company No: 4583  
Company Name: Alban Home Inspection Services, Inc.  
ReInspection Date: / /  
Option: CABIN JOHN, MD 20818  
Inspection Category: Full Risk Reduction Standard Dust Inspection  
Pass/Fail: P  
Inspector Number: 5051

Map ID  
Direction  
Distance  
Elevation

MAP FINDINGS

Site

Database(s)

EDR ID Number  
EPA ID Number

(Continued)

S111244792

Inspector Name: Satterfield Quintin D  
Property Number: 160700480387

LI2041 **MARK BOWERS PROPERTY**  
South **15920 TOURNAMENT DR**  
1/8-1/4 **GAITHERSBURG, MD 20877**  
0.221 mi.  
1165 ft. **Site 2 of 3 in cluster LI**

**MD OCPCASES S105584093**  
**N/A**

**Actual:** OCPCASES:  
**502 ft.** Name: MARK BOWERS PROPERTY  
**Focus Map:** Address: 15920 TOURNAMENT DR  
**2** City,State,Zip: GAITHERSBURG, MD 20877  
Facility ID: 90-2627MO1  
Facility Status/Code: CLOSED/  
Date Open: 06/19/1990  
Date Closed: 05/06/1993  
Release: Not reported  
Cleanup: Not reported  
Registration Number: Not reported

LI2042 **SAVIN CORP**  
South **15920 TOURNAMENT DR**  
1/8-1/4 **GAITHERSBURG, MD 20877**  
0.221 mi.  
1165 ft. **Site 3 of 3 in cluster LI**

**RCRA-VSQG 1004718870**  
**FINDS MD0000374868**  
**ECHO**

**Actual:** RCRA-VSQG:  
**502 ft.** Date form received by agency: 1994-06-13 00:00:00.0  
**Focus Map:** Facility name: SAVIN CORP  
**2** Facility address: 15920 TOURNAMENT DR  
GAITHERSBURG, MD 20877  
EPA ID: MD0000374868  
Contact: DONALD SYLVESTER  
Contact address: 30 W GUDE DR STE 350  
ROCKVILLE, MD 20850  
Contact country: US  
Contact telephone: 301-869-9606  
Contact email: Not reported  
EPA Region: 03  
Classification: Conditionally Exempt Small Quantity Generator  
Description: Handler: generates 100 kg or less of hazardous waste per calendar month, and accumulates 1000 kg or less of hazardous waste at any time; or generates 1 kg or less of acutely hazardous waste per calendar month, and accumulates at any time: 1 kg or less of acutely hazardous waste; or 100 kg or less of any residue or contaminated soil, waste or other debris resulting from the cleanup of a spill, into or on any land or water, of acutely hazardous waste; or generates 100 kg or less of any residue or contaminated soil, waste or other debris resulting from the cleanup of a spill, into or on any land or water, of acutely hazardous waste during any calendar month, and accumulates at any time: 1 kg or less of acutely hazardous waste; or 100 kg or less of any residue or contaminated soil, waste or other debris resulting from the cleanup of a spill, into or on any land or water, of acutely hazardous waste

Map ID  
Direction  
Distance  
Elevation

MAP FINDINGS

Site

Database(s)

EDR ID Number  
EPA ID Number

**SAVIN CORP (Continued)**

**1004718870**

Owner/Operator Summary:

Owner/operator name: BOWERS PARTNERSHIP C/O HBW GROUP  
Owner/operator address: 900 HUNGERFORD DR  
ROCKVILLE, MD 20850  
Owner/operator country: Not reported  
Owner/operator telephone: 301-424-2900  
Owner/operator email: Not reported  
Owner/operator fax: Not reported  
Owner/operator extension: Not reported  
Legal status: Private  
Owner/Operator Type: Owner  
Owner/Op start date: Not reported  
Owner/Op end date: Not reported

Handler Activities Summary:

U.S. importer of hazardous waste: No  
Mixed waste (haz. and radioactive): No  
Recycler of hazardous waste: No  
Transporter of hazardous waste: No  
Treater, storer or disposer of HW: No  
Underground injection activity: No  
On-site burner exemption: No  
Furnace exemption: No  
Used oil fuel burner: No  
Used oil processor: No  
User oil refiner: No  
Used oil fuel marketer to burner: No  
Used oil Specification marketer: No  
Used oil transfer facility: No  
Used oil transporter: No

Hazardous Waste Summary:

. Waste code: D001  
. Waste name: IGNITABLE WASTE  
  
. Waste code: D018  
. Waste name: BENZENE  
  
. Waste code: D039  
. Waste name: TETRACHLOROETHYLENE

Violation Status: No violations found

FINDS:

Registry ID: 110003504262

[Click Here:](#)

Environmental Interest/Information System:

MD-RCRA (Maryland - Resource Conservation And Recovery Act Information System) houses state information relating to the Resource Conservation and Recovery Act (RCRA).  
RCRAInfo is a national information system that supports the Resource Conservation and Recovery Act (RCRA) program through the tracking of events and activities related to facilities that generate, transport, and treat, store, or dispose of hazardous waste. RCRAInfo allows RCRA

Map ID  
Direction  
Distance  
Elevation

MAP FINDINGS

Site

Database(s)

EDR ID Number  
EPA ID Number

**SAVIN CORP (Continued)**

**1004718870**

program staff to track the notification, permit, compliance, and corrective action activities required under RCRA.

[Click this hyperlink](#) while viewing on your computer to access additional FINDS: detail in the EDR Site Report.

**ECHO:**

Envid: 1004718870  
Registry ID: 110003504262  
DFR URL: <http://echo.epa.gov/detailed-facility-report?fid=110003504262>  
Name: SAVIN CORP  
Address: 15920 TOURNAMENT DR  
City,State,Zip: GAITHERSBURG, MD 20877

**LW2043  
WNW  
1/8-1/4  
0.221 mi.  
1167 ft.**

**14 PRAIRIE ROSE CT  
GAITHERSBURG, MD 20878  
Site 2 of 5 in cluster LW**

**MD LEAD S118555935  
N/A**

**Actual:  
401 ft.**

**Focus Map:  
1**

**MD LEAD:**

Name: Not reported  
Address: 14 PRAIRIE ROSE CT  
City,State,Zip: GAITHERSBURG, MD 20878  
Facility ID: 160901489213  
Cert Number: 713040  
Unit ID: Not reported  
Inspection Date: 02/21/2016  
Limit Date: Not reported  
Invalid: Not reported  
Company No: 15254  
Company Name: Jianhua Hao  
ReInspection Date: / /  
Option: GAITHERSBURG, MD 20878  
Inspection Category: Full Risk Reduction Standard Dust Inspection  
Pass/Fail: P  
Inspector Number: 15255  
Inspector Name: Hao Jianhua  
Property Number: 160901489213

**2044  
SSE  
1/8-1/4  
0.221 mi.  
1168 ft.**

**9409 WADSWORTH DRIVE  
BETHESDA, MD 20817**

**MD LEAD S118384864  
N/A**

**Actual:  
306 ft.**

**Focus Map:  
11**

**MD LEAD:**

Name: Not reported  
Address: 9409 WADSWORTH DRIVE  
City,State,Zip: BETHESDA, MD 20817  
Facility ID: 160700632070  
Cert Number: 768278  
Unit ID: Not reported  
Inspection Date: 04/07/2017  
Limit Date: Not reported  
Invalid: Not reported  
Company No: 4014

Map ID  
Direction  
Distance  
Elevation

MAP FINDINGS

Site

Database(s)

EDR ID Number  
EPA ID Number

(Continued)

S118384864

Company Name: Whitehall Associates, Inc.  
ReInspection Date: / /  
Option: BETHESDA, MD 20817  
Inspection Category: Full Risk Reduction Standard Dust Inspection  
Pass/Fail: P  
Inspector Number: 4573  
Inspector Name: Hanson Buford  
Property Number: 160700632070

Name: Not reported  
Address: 9409 WADSWORTH DR  
City,State,Zip: BETHESDA, MD 20817  
Facility ID: 160700632070  
Cert Number: 723008  
Unit ID: Not reported  
Inspection Date: 07/10/2015  
Limit Date: Not reported  
Invalid: Not reported  
Company No: 4014  
Company Name: Whitehall Associates, Inc.  
ReInspection Date: / /  
Option: BETHESDA, MD 20817  
Inspection Category: Full Risk Reduction Standard Dust Inspection  
Pass/Fail: P  
Inspector Number: 4573  
Inspector Name: Hanson Buford  
Property Number: 160700632070

**MA2045 SEARS ROEBUCK - 10301 WESTLAKE DRIVE**  
**West 10301 WESTLAKE DRIVE**  
**1/8-1/4 BETHESDA, MD 20817**  
**0.222 mi.**  
**1170 ft. Site 1 of 6 in cluster MA**

**US AIRS 1004524185**  
**FINDS N/A**  
**ECHO**

**Actual:** US AIRS MINOR:  
**315 ft.** Envid: 1004524185  
**Focus Map:** Region Code: 03  
**8** Programmatic ID: AIR MD0000002403101245  
Facility Registry ID: 110001786238  
D and B Number: Not reported  
Primary SIC Code: 6512  
NAICS Code: 452990  
Default Air Classification Code: MIN  
Facility Type of Ownership Code: POF  
Air CMS Category Code: Not reported  
HPV Status: Not reported

**FINDS:**  
Registry ID: 110001786238

Click Here:

Environmental Interest/Information System:

AFS (Aerometric Information Retrieval System (AIRS) Facility Subsystem) replaces the former Compliance Data System (CDS), the National Emission Data System (NEDS), and the Storage and Retrieval of Aerometric Data (SAROAD). AIRS is the national repository for information concerning airborne pollution in the United States. AFS is

Map ID  
Direction  
Distance  
Elevation

MAP FINDINGS

Site

Database(s)

EDR ID Number  
EPA ID Number

**SEARS ROEBUCK - 10301 WESTLAKE DRIVE (Continued)**

**1004524185**

used to track emissions and compliance data from industrial plants. AFS data are utilized by states to prepare State Implementation Plans to comply with regulatory programs and by EPA as an input for the estimation of total national emissions. AFS is undergoing a major redesign to support facility operating permits required under Title V of the Clean Air Act. MD-PEMIS (Maryland - Permanent (Air) Emission) database houses data related to Air Emissions. Also known to the EPA as National Emissions Inventory (NEI).  
AIR MINOR

[Click this hyperlink](#) while viewing on your computer to access additional FINDS: detail in the EDR Site Report.

**ECHO:**

Envid: 1004524185  
Registry ID: 110001786238  
DFR URL: <http://echo.epa.gov/detailed-facility-report?fid=110001786238>  
Name: SEARS ROEBUCK - 10301 WESTLAKE DRIVE  
Address: 10301 WESTLAKE DRIVE  
City,State,Zip: BETHESDA, MD 20817

**MB2046**

**SSW 9502 LINDALE DRIVE**  
**1/8-1/4 BETHESDA, MD 20817**  
**0.223 mi.**  
**1176 ft. Site 1 of 2 in cluster MB**

**MD LEAD S121041301**  
**N/A**

**Actual:**  
**348 ft.**

**Focus Map:**  
**11**

**MD LEAD:**

Name: Not reported  
Address: 9502 LINDALE DRIVE  
City,State,Zip: BETHESDA, MD 20817  
Facility ID: 160700574863  
Cert Number: 813971  
Unit ID: SFP  
Inspection Date: 08/25/2017  
Limit Date: Not reported  
Invalid: Not reported  
Company No: 7725  
Company Name: Professional Environmental Services  
ReInspection Date: / /  
Option: BETHESDA, MD 20817  
Inspection Category: Full Risk Reduction Standard Dust Inspection  
Pass/Fail: P  
Inspector Number: 3485  
Inspector Name: Smiler Hal  
Property Number: 160700574863

Map ID  
Direction  
Distance  
Elevation

MAP FINDINGS

Site

Database(s)

EDR ID Number  
EPA ID Number

2047  
ENE  
1/8-1/4  
0.223 mi.  
1180 ft.

640 BLOSSOM DRIVE  
ROCKVILLE, MD 20850

MD LEAD S109130472  
N/A

Actual:  
433 ft.

Focus Map:  
4

MD LEAD:

Name: Not reported  
Address: 640 BLOSSOM DRIVE  
City,State,Zip: ROCKVILLE, MD 20850  
Facility ID: 160400203098  
Cert Number: 879512  
Unit ID: Not reported  
Inspection Date: 07/02/2019  
Limit Date: 1899-12-30 00:00:00  
Invalid: Not reported  
Company No: 15925  
Company Name: Not reported  
ReInspection Date: Not reported  
Option: ROCKVILLE, MD 20850  
Inspection Category: Full Risk Reduction Standard Dust Inspection  
Pass/Fail: P  
Inspector Number: 16036  
Inspector Name: Not reported  
Property Number: 160400203098

Name: Not reported  
Address: 640 BLOSSOM DRIVE  
City,State,Zip: ROCKVILLE, MD 20850  
Facility ID: 160400203098  
Cert Number: 460991  
Unit ID: Not reported  
Inspection Date: 06/10/2009  
Limit Date: Not reported  
Invalid: F  
Company No: 4583  
Company Name: Alban Home Inspection Services, Inc.  
ReInspection Date: / /  
Option: ROCKVILLE, MD 20850  
Inspection Category: Full Risk Reduction Standard Dust Inspection  
Pass/Fail: P  
Inspector Number: 5051  
Inspector Name: Satterfield Quintin D  
Property Number: 160400203098

Name: Not reported  
Address: 640 BLOSSOM DRIVE  
City,State,Zip: ROCKVILLE, MD 20850  
Facility ID: 160400203098  
Cert Number: 814897  
Unit ID: Not reported  
Inspection Date: 09/14/2017  
Limit Date: Not reported  
Invalid: Not reported  
Company No: 15925  
Company Name: Alban Inspections, Inc.  
ReInspection Date: / /  
Option: ROCKVILLE, MD 20850  
Inspection Category: Full Risk Reduction Standard Dust Inspection

Map ID  
Direction  
Distance  
Elevation

MAP FINDINGS

Site

Database(s)

EDR ID Number  
EPA ID Number

(Continued)

S109130472

Pass/Fail: P  
Inspector Number: 16036  
Inspector Name: Day Joshua Scott  
Property Number: 160400203098

Name: Not reported  
Address: 640 BLOSSOM DRIVE  
City,State,Zip: ROCKVILLE, MD 20850  
Facility ID: 160400203098  
Cert Number: 412225  
Unit ID: Not reported  
Inspection Date: 03/27/2008  
Limit Date: Not reported  
Invalid: F  
Company No: 4583  
Company Name: Alban Home Inspection Services, Inc.  
ReInspection Date: / /  
Option: ROCKVILLE, MD 20850  
Inspection Category: Full Risk Reduction Standard Dust Inspection  
Pass/Fail: P  
Inspector Number: 5051  
Inspector Name: Satterfield Quintin D  
Property Number: 160400203098

Name: Not reported  
Address: 640 BLOSSOM DRIVE  
City,State,Zip: ROCKVILLE, MD 20850  
Facility ID: 160400203098  
Cert Number: 588545  
Unit ID: Not reported  
Inspection Date: 02/03/2012  
Limit Date: Not reported  
Invalid: F  
Company No: 4583  
Company Name: Alban Home Inspection Services, Inc.  
ReInspection Date: / /  
Option: ROCKVILLE, MD 20850  
Inspection Category: Full Risk Reduction Standard Dust Inspection  
Pass/Fail: P  
Inspector Number: 5051  
Inspector Name: Satterfield Quintin D  
Property Number: 160400203098

MA2048 WEST LAKE BIO CLEANERS  
West 10301A WESTLAKE DRIVE  
1/8-1/4 BETHESDA, MD 20817  
0.224 mi.  
1182 ft. Site 2 of 6 in cluster MA

FINDS 1007824963  
N/A

Actual: FINDS:  
315 ft. Registry ID: 110019877025

Focus Map:  
8 Click Here:

Environmental Interest/Information System:

MD-PEMIS (Maryland - Permanent (Air) Emission) database houses data related to Air Emissions. Also known to the EPA as National Emissions Inventory (NEI).



Map ID  
Direction  
Distance  
Elevation

MAP FINDINGS

Site

Database(s)

EDR ID Number  
EPA ID Number

**WEST LAKE BIO CLEANERS (Continued)**

**1007824963**

[Click this hyperlink](#) while viewing on your computer to access additional FINDS: detail in the EDR Site Report.

**MA2049 WEST LAKE BIO CLEANERS**  
**West 10301A WESTLAKE DRIVE**  
**1/8-1/4 BETHESDA, MD 20817**  
**0.224 mi.**  
**1182 ft. Site 3 of 6 in cluster MA**

**MD DRYCLEANERS S106489172**  
**N/A**

**Actual:** Drycleaners:  
**315 ft.** Name: WEST LAKE BIO CLEANERS  
**Focus Map:** Address: 10301A WESTLAKE DRIVE  
**8** City,State,Zip: BETHESDA, MD 20817  
Facility ID: 031-2003  
SIC Code: 7216  
Fstatus Decode: Inactive  
Facility Status: Inactive

**LW2050**  
**WNW 2 PRAIRIE ROSE COURT**  
**1/8-1/4 GAITHERSBURG, MD 20878**  
**0.224 mi.**  
**1184 ft. Site 3 of 5 in cluster LW**

**MD LEAD S123654412**  
**N/A**

**Actual:** MD LEAD:  
**399 ft.** Name: Not reported  
**Focus Map:** Address: 2 PRAIRIE ROSE COURT  
**1** City,State,Zip: GAITHERSBURG, MD 20878  
Facility ID: 160901489155  
Cert Number: 859731  
Unit ID: 11 1:SFP  
Inspection Date: 02/24/2019  
Limit Date: 1899-12-30 00:00:00  
Invalid: Not reported  
Company No: 13773  
Company Name: Not reported  
ReInspection Date: Not reported  
Option: GAITHERSBURG, MD 20878  
Inspection Category: Full Risk Reduction Standard Dust Inspection  
Pass/Fail: P  
Inspector Number: 13775  
Inspector Name: Not reported  
Property Number: 160901489155

**MC2051 STRATFORD SCHOOL**  
**SE 15952 SHADY GROVE ROAD**  
**1/8-1/4 GAITHERSBURG, MD 20877**  
**0.225 mi.**  
**1187 ft. Site 1 of 2 in cluster MC**

**FTTS 1004528582**  
**HIST FTTS N/A**

**Actual:** FTTS INSP:  
**503 ft.** Inspection Number: 19880525MD020 1  
**Focus Map:** Region: 03  
**2** Inspection Date: 05/25/88  
Inspector: LEA

Map ID  
Direction  
Distance  
Elevation

MAP FINDINGS

Site

Database(s)

EDR ID Number  
EPA ID Number

**STRATFORD SCHOOL (Continued)**

**1004528582**

Violation occurred: No  
Investigation Type: Section 6 PCB State Conducted  
Investigation Reason: Neutral Scheme, Region  
Legislation Code: TSCA  
Facility Function: User

**HIST FTTS INSP:**

Inspection Number: 19880525MD020 1  
Region: 03  
Inspection Date: Not reported  
Inspector: LEA  
Violation occurred: No  
Investigation Type: Section 6 PCB State Conducted  
Investigation Reason: Neutral Scheme, Region  
Legislation Code: TSCA  
Facility Function: User

**MC2052**  
**SE**  
**1/8-1/4**  
**0.225 mi.**  
**1187 ft.**  
**STRATFORD SCHOOL**  
**15952 SHADY GROVE ROAD**  
**GAITHERSBURG, MD 20877**  
**Site 2 of 2 in cluster MC**

**FINDS 1016296552**  
**N/A**

**Actual:** FINDS:  
**503 ft.** Registry ID: 110011746904

**Focus Map:**  
**2** Click Here:

**Environmental Interest/Information System:**

NCDB (National Compliance Data Base) supports implementation of the Federal Insecticide, Fungicide, and Rodenticide Act (FIFRA) and the Toxic Substances Control Act (TSCA). The system tracks inspections in regions and states with cooperative agreements, enforcement actions, and settlements.

Click this hyperlink while viewing on your computer to access additional FINDS: detail in the EDR Site Report.

**LS2053**  
**South**  
**1/8-1/4**  
**0.225 mi.**  
**1188 ft.**  
**9512 NOWELL AVENU**  
**, MD 20817**  
**Site 2 of 2 in cluster LS**

**MD LEAD S107241008**  
**N/A**

**Actual:** MD LEAD:  
**302 ft.** Name: Not reported  
**Focus Map:** Address: 9512 NOWELL AVENU  
**11** City,State,Zip: MD 20817  
Facility ID: 160700572716  
Cert Number: 101671  
Unit ID: Not reported  
Inspection Date: 08/09/1999  
Limit Date: Not reported  
Invalid: F  
Company No: 2829

Map ID  
Direction  
Distance  
Elevation

MAP FINDINGS

Site

Database(s)

EDR ID Number  
EPA ID Number

(Continued)

S107241008

Company Name: Alban Home Inspection Service  
ReInspection Date: / /  
Option: MD 20817  
Inspection Category: Full Risk Reduction Standard Dust Inspection  
Pass/Fail: P  
Inspector Number: 3825  
Inspector Name: Lazerow Arthur S  
Property Number: 160700572716

MD2054  
NE  
1/8-1/4  
0.225 mi.  
1188 ft.

354 W DEER PARK RD  
GAITHERSBURG, MD 20877  
Site 1 of 4 in cluster MD

MD LEAD S121041725  
N/A

Actual:  
472 ft.

Focus Map:  
1

MD LEAD:  
Name: Not reported  
Address: 354 W DEER PARK RD  
City,State,Zip: GAITHERSBURG, MD 20877  
Facility ID: 160900823710  
Cert Number: 786808  
Unit ID: SFP  
Inspection Date: 11/07/2016  
Limit Date: Not reported  
Invalid: Not reported  
Company No: 14582  
Company Name: Nichole D. Pinos  
ReInspection Date: / /  
Option: Full Lead Free  
Inspection Category: Lead Free  
Pass/Fail: P  
Inspector Number: 15846  
Inspector Name: Pinos Nichole Danielle  
Property Number: 160900823710

ME2055  
SSE  
1/8-1/4  
0.225 mi.  
1190 ft.

9510 MILSTEAD AVE  
BETHESDA, MD 00000  
Site 1 of 3 in cluster ME

MD LEAD S110590139  
N/A

Actual:  
333 ft.

Focus Map:  
11

MD LEAD:  
Name: Not reported  
Address: 9510 MILSTEAD  
City,State,Zip: MD 20817  
Facility ID: 160700573015  
Cert Number: 073807  
Unit ID: Not reported  
Inspection Date: 07/24/1997  
Limit Date: 07/24/1999  
Invalid: F  
Company No: 131  
Company Name: Alban Home Inspection Service  
ReInspection Date: / /  
Option: Limited Lead Free, Must Reinspect Exterior Every Two Years  
Inspection Category: Lead Free

Map ID  
Direction  
Distance  
Elevation

MAP FINDINGS

Site

Database(s)

EDR ID Number  
EPA ID Number

(Continued)

S110590139

Pass/Fail: P  
Inspector Number: 86  
Inspector Name: Davis Michael J  
Property Number: 160700573015  
  
Name: Not reported  
Address: 9510 MILSTEAD AVE  
City,State,Zip: BETHESDA, MD 00000  
Facility ID: 160700573015  
Cert Number: 188759  
Unit ID: Not reported  
Inspection Date: 09/04/2001  
Limit Date: 09/04/2003  
Invalid: F  
Company No: 4583  
Company Name: Alban Home Inspection Services, Inc.  
ReInspection Date: 06/26/2003  
Option: Limited Lead Free, Must Reinspect Exterior Every Two Years  
Inspection Category: Lead Free  
Pass/Fail: P  
Inspector Number: 5051  
Inspector Name: Satterfield Quintin D  
Property Number: 160700573015

ME2056  
SSE  
1/8-1/4  
0.225 mi.  
1190 ft.

9510 MILSTEAD DR  
BETHESDA, MD 20817  
Site 2 of 3 in cluster ME

MD LEAD S107241009  
N/A

Actual:  
333 ft.  
Focus Map:  
11

MD LEAD:  
Name: Not reported  
Address: 9510 MILSTEAD DR  
City,State,Zip: BETHESDA, MD 20817  
Facility ID: 160700573015  
Cert Number: 492386  
Unit ID: SFP  
Inspection Date: 10/14/2010  
Limit Date: Not reported  
Invalid: F  
Company No: 7725  
Company Name: Professional Environmental Services  
ReInspection Date: / /  
Option: BETHESDA, MD 20817  
Inspection Category: Full Risk Reduction Standard Dust Inspection  
Pass/Fail: P  
Inspector Number: 12693  
Inspector Name: Heintzelman Katherine Ann  
Property Number: 160700573015

Map ID  
Direction  
Distance  
Elevation

MAP FINDINGS

Site

Database(s)

EDR ID Number  
EPA ID Number

**LF2057**  
**NNE**  
**1/8-1/4**  
**0.226 mi.**  
**1191 ft.**  
**CHEVRON GAS STATION**  
**15830 SHADY GROVE ROAD**  
**ROCKVILLE, MD 20850**  
**Site 4 of 4 in cluster LF**

**FINDS**  
**ECHO**  
**1016182195**  
**N/A**

**Actual:**  
**512 ft.**  
**FINDS:**  
**Registry ID:** 110001689931

**Focus Map:**  
**2**  
**Click Here:**

Environmental Interest/Information System:

AFS (Aerometric Information Retrieval System (AIRS) Facility Subsystem) replaces the former Compliance Data System (CDS), the National Emission Data System (NEDS), and the Storage and Retrieval of Aerometric Data (SAROAD). AFS is the national repository for information concerning airborne pollution in the United States. AFS is used to track emissions and compliance data from industrial plants. AFS data are utilized by states to prepare State Implementation Plans to comply with regulatory programs and by EPA as an input for the estimation of total national emissions. AFS is undergoing a major redesign to support facility operating permits required under Title V of the Clean Air Act.

RCRAInfo is a national information system that supports the Resource Conservation and Recovery Act (RCRA) program through the tracking of events and activities related to facilities that generate, transport, and treat, store, or dispose of hazardous waste. RCRAInfo allows RCRA program staff to track the notification, permit, compliance, and corrective action activities required under RCRA.

AIR MINOR

[Click this hyperlink](#) while viewing on your computer to access additional FINDS: detail in the EDR Site Report.

ECHO:

Envid: 1016182195  
Registry ID: 110001689931  
DFR URL: <http://echo.epa.gov/detailed-facility-report?fid=110001689931>  
Name: CHEVRON GAS STATION  
Address: 15830 SHADY GROVE ROAD  
City,State,Zip: ROCKVILLE, MD 20850

**MF2058**  
**NE**  
**1/8-1/4**  
**0.227 mi.**  
**1196 ft.**  
**9129 GAITHER RD**  
**GAITHERSBURG, MD**  
**Site 1 of 2 in cluster MF**

**HMIRS**  
**2001040262**  
**N/A**

**Actual:**  
**495 ft.**  
**Click this hyperlink** while viewing on your computer to access additional HMIRS detail in the EDR Site Report.

**Focus Map:**  
**2**

Map ID  
Direction  
Distance  
Elevation

MAP FINDINGS

Site

Database(s)

EDR ID Number  
EPA ID Number

**LW2059**  
**WNW**      **15 PRAIRIE ROSE COURT**  
**1/8-1/4**      **GAITHERSBURG, MD 20878**  
**0.227 mi.**  
**1196 ft.**      **Site 4 of 5 in cluster LW**

**MD LEAD**      **S117980449**  
**N/A**

**Actual:**      MD LEAD:  
**403 ft.**      Name:      Not reported  
**Focus Map:**      Address:      15 PRAIRIE ROSE COURT  
**1**      City,State,Zip:      GAITHERSBURG, MD 20878  
      Facility ID:      160901489031  
      Cert Number:      686371  
      Unit ID:      SFP  
      Inspection Date:      05/28/2015  
      Limit Date:      Not reported  
      Invalid:      Not reported  
      Company No:      5503  
      Company Name:      INTECH Solutions, Inc.  
      ReInspection Date:      / /  
      Option:      Full Lead Free  
      Inspection Category:      Lead Free  
      Pass/Fail:      P  
      Inspector Number:      4615  
      Inspector Name:      Lowe Phillip A  
      Property Number:      160901489031

**2060**      **WICKERSHAM, WARREN G PROPERTY**  
**SSE**      **6811 WEMBERLY WAY**  
**1/8-1/4**      **MCLEAN, VA**  
**0.227 mi.**  
**1197 ft.**

**VA RGA LUST**      **S115995017**  
**N/A**

**Actual:**      RGA LUST:  
**230 ft.**           2001      WICKERSHAM, WARREN G PROPERTY      6811 WEMBERLY WAY  
**Focus Map:**  
**14**

**2061**      **11120 WHISPERWOOD LANE**  
**ENE**      **ROCKVILLE, MD 20882**  
**1/8-1/4**  
**0.227 mi.**  
**1199 ft.**

**MD LEAD**      **S122983768**  
**N/A**

**Actual:**      MD LEAD:  
**321 ft.**      Name:      Not reported  
**Focus Map:**      Address:      11120 WHISPERWOOD LANE  
**8**      City,State,Zip:      ROCKVILLE, MD 20882  
      Facility ID:      160400107657  
      Cert Number:      829573  
      Unit ID:      SFH  
      Inspection Date:      08/02/2018  
      Limit Date:      Not reported  
      Invalid:      Not reported  
      Company No:      15844  
      Company Name:      Not reported  
      ReInspection Date:      Not reported

Map ID  
Direction  
Distance  
Elevation

MAP FINDINGS

Site

Database(s)

EDR ID Number  
EPA ID Number

(Continued)

S122983768

Option: ROCKVILLE, MD 20882  
Inspection Category: Full Risk Reduction Standard Dust Inspection  
Pass/Fail: P  
Inspector Number: 16134  
Inspector Name: Not reported  
Property Number: 160400107657

2062 PALADAR LATIN KITCHEN & RUM B  
SSE 203 CROWN PARK AVE  
1/8-1/4 GAITHERSBURG, MD 20878  
0.227 mi.  
1199 ft.

FINDS 1017391423  
N/A

Actual: FINDS:  
418 ft. Registry ID: 110062900561

Focus Map:  
1 Click Here:

Environmental Interest/Information System:  
STATE MASTER

[Click this hyperlink](#) while viewing on your computer to access  
additional FINDS: detail in the EDR Site Report.

2063  
NNE 6516 WINDERMERE CIR  
1/8-1/4 ROCKVILLE, MD 20847  
0.227 mi.  
1200 ft.

MD LEAD S107239782  
N/A

Actual: MD LEAD:  
329 ft. Name: Not reported  
Focus Map: Address: 6516 WINDERMERE CIR  
8 City,State,Zip: ROCKVILLE, MD 20847  
Facility ID: 160400086155  
Cert Number: 247646  
Unit ID: Not reported  
Inspection Date: 02/23/2004  
Limit Date: Not reported  
Invalid: F  
Company No: 4583  
Company Name: Alban Home Inspection Services, Inc.  
ReInspection Date: / /  
Option: Full Lead Free  
Inspection Category: Lead Free One Time Only Interior and Exterior  
Pass/Fail: P  
Inspector Number: 5051  
Inspector Name: Satterfield Quintin D  
Property Number: 160400086155

Map ID  
Direction  
Distance  
Elevation

MAP FINDINGS

Site

Database(s)

EDR ID Number  
EPA ID Number

**MD2064**  
**NE** **362 W DEER PARK**  
**1/8-1/4** **GAITHERSBURG, MD 20886**  
**0.228 mi.**  
**1204 ft.** **Site 2 of 4 in cluster MD**

**MD LEAD** **S117981441**  
**N/A**

**Actual:** MD LEAD:  
**471 ft.** Name: Not reported  
**Focus Map:** Address: 362 W DEER PARK  
**1** City,State,Zip: GAITHERSBURG, MD 20886  
Facility ID: 1600823743  
Cert Number: 696152  
Unit ID: SF  
Inspection Date: 04/30/2015  
Limit Date: Not reported  
Invalid: Not reported  
Company No: 14214  
Company Name: Thorough Property Services LLC  
Reinspection Date: / /  
Option: GAITHERSBURG, MD 20886  
Inspection Category: Full Risk Reduction Standard Dust Inspection  
Pass/Fail: P  
Inspector Number: 14212  
Inspector Name: Lee, Sr. Tab Duranda  
Property Number: 1600823743

**2065** **MO COUNTY MAINTENANCE FACILITY**  
**WSW** **12837 SEVEN LOCKS RD**  
**1/8-1/4** **ROCKVILLE, MD 20854**  
**0.228 mi.**  
**1206 ft.**

**MD OCPCASES** **S104600470**  
**N/A**

**Actual:** OCPCASES:  
**371 ft.** Name: MO COUNTY MAINTENANCE FACILITY  
**Focus Map:** Address: 12837 SEVEN LOCKS RD  
**5** City,State,Zip: ROCKVILLE, MD 20854  
Facility ID: 97-0721MO2  
Facility Status/Code: CLOSED/Other (Specify)  
Date Open: 10/21/1996  
Date Closed: 10/21/1996  
Release: YES  
Cleanup: YES  
Registration Number: Not reported

**2066**  
**SE** **8217 CARAWAY STREET**  
**1/8-1/4** **CABIN JOHN, MD**  
**0.228 mi.**  
**1206 ft.**

**HMIRS** **90040092**  
**N/A**

**Actual:**  
**227 ft.** [Click this hyperlink](#) while viewing on your computer to access  
**Focus Map:** additional HMIRS detail in the EDR Site Report.  
**14**



Map ID  
Direction  
Distance  
Elevation

MAP FINDINGS

Site

Database(s)

EDR ID Number  
EPA ID Number

2067  
SW  
1/8-1/4  
0.228 mi.  
1206 ft.

9623 ALTA VISTA TERR  
BETHESDA, MD 20814

MD LEAD S118384878  
N/A

Actual:  
276 ft.

Focus Map:  
9

MD LEAD:

Name: Not reported  
Address: 9623 ALTA VISTA TERR  
City,State,Zip: BETHESDA, MD 20814  
Facility ID: 160700644124  
Cert Number: 770325  
Unit ID: Not reported  
Inspection Date: 06/20/2017  
Limit Date: Not reported  
Invalid: Not reported  
Company No: 4014  
Company Name: Whitehall Associates, Inc.  
ReInspection Date: / /  
Option: BETHESDA, MD 20814  
Inspection Category: Full Risk Reduction Standard Dust Inspection  
Pass/Fail: P  
Inspector Number: 4573  
Inspector Name: Hanson Buford  
Property Number: 160700644124

Name: Not reported  
Address: 9623 ALTA VISTA  
City,State,Zip: BETHESDA, MD 20814  
Facility ID: 160700644124  
Cert Number: 723054  
Unit ID: Not reported  
Inspection Date: 07/31/2015  
Limit Date: Not reported  
Invalid: Not reported  
Company No: 4014  
Company Name: Whitehall Associates, Inc.  
ReInspection Date: / /  
Option: BETHESDA, MD 20814  
Inspection Category: Full Risk Reduction Standard Dust Inspection  
Pass/Fail: P  
Inspector Number: 0  
Inspector Name: Kiracofe Jan F  
Property Number: 160700644124

MG2068

SSE

1/8-1/4  
0.229 mi.  
1207 ft.

9301 KIRKDALE RD  
BETHESDA, MD 20817

Site 1 of 3 in cluster MG

MD LEAD S118384894  
N/A

Actual:  
342 ft.

Focus Map:  
11

MD LEAD:

Name: Not reported  
Address: 9301 KIRKDALE RD  
City,State,Zip: BETHESDA, MD 20817  
Facility ID: 160700659626  
Cert Number: 709771  
Unit ID: SFP  
Inspection Date: 08/22/2015  
Limit Date: Not reported

Map ID  
Direction  
Distance  
Elevation

MAP FINDINGS

Site

Database(s)

EDR ID Number  
EPA ID Number

(Continued)

S118384894

Invalid: Not reported  
Company No: 7725  
Company Name: Professional Environmental Services  
ReInspection Date: / /  
Option: BETHESDA, MD 20817  
Inspection Category: Full Risk Reduction Standard Dust Inspection  
Pass/Fail: P  
Inspector Number: 3485  
Inspector Name: Smiler Hal  
Property Number: 160700659626

MG2069

SSE

1/8-1/4

0.229 mi.

1207 ft.

9301 KIRKDALE ROAD  
BETHESDA, MD 20817

Site 2 of 3 in cluster MG

MD LEAD

S123657401

N/A

Actual:

342 ft.

Focus Map:

11

MD LEAD:

Name: Not reported  
Address: 9301 KIRKDALE ROAD  
City,State,Zip: BETHESDA, MD 20817  
Facility ID: 160700659626  
Cert Number: 854716  
Unit ID: 9301:SFP  
Inspection Date: 04/23/2019  
Limit Date: 1899-12-30 00:00:00  
Invalid: Not reported  
Company No: 5503  
Company Name: Not reported  
ReInspection Date: Not reported  
Option: Full Lead Free  
Inspection Category: Lead Free  
Pass/Fail: P  
Inspector Number: 4615  
Inspector Name: Not reported  
Property Number: 160700659626

LW2070

WNW

1/8-1/4

0.229 mi.

1207 ft.

7 PRAIRIE ROSE COURT  
GAITHERSBURG, MD 20878

Site 5 of 5 in cluster LW

MD LEAD

S121041781

N/A

Actual:

402 ft.

Focus Map:

1

MD LEAD:

Name: Not reported  
Address: 7 PRAIRIE ROSE COURT  
City,State,Zip: GAITHERSBURG, MD 20878  
Facility ID: 160901488993  
Cert Number: 761412  
Unit ID: Not reported  
Inspection Date: 09/13/2016  
Limit Date: 09/13/2018  
Invalid: Not reported  
Company No: 15925  
Company Name: Alban Inspections, Inc.  
ReInspection Date: / /

Map ID  
Direction  
Distance  
Elevation

MAP FINDINGS

Site

Database(s)

EDR ID Number  
EPA ID Number

(Continued)

S121041781

Option: Limited Lead Free, Must Reinspect Exterior Every Two Years  
Inspection Category: Lead Free  
Pass/Fail: P  
Inspector Number: 5051  
Inspector Name: Satterfield Quintin D  
Property Number: 160901488993

**MH2071** **BOYD'S PIANO - 9107D GAITHER ROAD**  
**SSW** **9107D GAITHER ROAD**  
**1/8-1/4** **GAITHERSBURG, MD 20877**  
**0.229 mi.**  
**1210 ft.** **Site 1 of 5 in cluster MH**

**FINDS** **1016183370**  
**ECHO** **N/A**

**Actual:** **502 ft.** **FINDS:**  
**Registry ID:** 110001953173

**Focus Map:**  
**2** **Click Here:**

Environmental Interest/Information System:

AFS (Aerometric Information Retrieval System (AIRS) Facility Subsystem) replaces the former Compliance Data System (CDS), the National Emission Data System (NEDS), and the Storage and Retrieval of Aerometric Data (SAROAD). AFS is the national repository for information concerning airborne pollution in the United States. AFS is used to track emissions and compliance data from industrial plants. AFS data are utilized by states to prepare State Implementation Plans to comply with regulatory programs and by EPA as an input for the estimation of total national emissions. AFS is undergoing a major redesign to support facility operating permits required under Title V of the Clean Air Act.

MD-PEMIS (Maryland - Permanent (Air) Emission) database houses data related to Air Emissions. Also known to the EPA as National Emissions Inventory (NEI).

AIR MINOR

[Click this hyperlink](#) while viewing on your computer to access additional FINDS: detail in the EDR Site Report.

ECHO:

Envid: 1016183370  
Registry ID: 110001953173  
DFR URL: <http://echo.epa.gov/detailed-facility-report?fid=110001953173>  
Name: BOYD'S PIANO - 9107D GAITHER ROAD  
Address: 9107D GAITHER ROAD  
City,State,Zip: GAITHERSBURG, MD 20877

**2072**  
**SSE** **9410 BULLSRUN PKWY**  
**1/8-1/4** **BETHESDA, MD 20817**  
**0.229 mi.**  
**1211 ft.**

**MD LEAD** **S125417851**  
**N/A**

**Actual:** **297 ft.** **MD LEAD:**  
**Name:** Not reported  
**Address:** 9410 BULLSRUN PKWY  
**City,State,Zip:** BETHESDA, MD 20817  
**Facility ID:** 160700576304

**Focus Map:**  
**11**

Map ID  
Direction  
Distance  
Elevation

MAP FINDINGS

Site

Database(s)

EDR ID Number  
EPA ID Number

(Continued)

S125417851

Cert Number: 879590  
Unit ID: Not reported  
Inspection Date: 07/29/2019  
Limit Date: 2021-07-29 00:00:00  
Invalid: Not reported  
Company No: 15925  
Company Name: Not reported  
Reinspection Date: Not reported  
Option: Limited Lead Free, Must Reinspect Exterior Every Two Years  
Inspection Category: Lead Free  
Pass/Fail: P  
Inspector Number: 16036  
Inspector Name: Not reported  
Property Number: 160700576304

2073  
West  
1/8-1/4  
0.230 mi.  
1212 ft.

N. OF DEMOCRACY BLVD, W. OF WESTLAKE DR. AT END OF WESTLAKE  
BETHESDA, MD

ERNS 89102270  
N/A

Actual:  
299 ft.

[Click this hyperlink](#) while viewing on your computer to access  
additional ERNS detail in the EDR Site Report.

Focus Map:  
7

2074  
WNW  
1/8-1/4  
0.230 mi.  
1213 ft.

GREEN TWIG RD.-7821  
7821 GREEN TWIG RD.  
BETHESDA, MD 20817

MD ASBESTOS S121455326  
N/A

Actual:  
237 ft.

Focus Map:  
10

ASBESTOS:  
Name: GREEN TWIG RD.-7821  
Address: 7821 GREEN TWIG RD.  
City,State,Zip: BETHESDA, MD 20817-  
Year: 2016  
Removal/Encapsulation/Demolition Start Date: 04/04/2016  
Removal/Encapsulation/Demolition End Date: 04/04/2016  
Days of the week worked: MON-FRI  
Volume off facility Component (Cat I) not removed: 0 Cubic Yards  
Volume off facility Component (Cat I) not removed: 0 Cubic Yards  
Volume off facility Component (Cat II) not removed: 0 Cubic Yards  
Hours worked in a day: 0700-163  
Original or resubmit: O Origina  
Number of floors in building: 2  
Pipe Cat I not removed: 0 Linear Feet  
Pipe Cat II not removed: 0 Linear Feet  
Type of Building: Residence  
Contractor name: ACM Services Inc  
Length of project: Not reported  
Type of project from notification form: S-N Non-NESHAP Renovation/Dem  
Volume off facility component Cat I non friable removed: 0 Cubic Yards  
Pipes Cat I non friable removed: 0 Linear Feet

Map ID  
Direction  
Distance  
Elevation

MAP FINDINGS

Site

Database(s)

EDR ID Number  
EPA ID Number

**GREEN TWIG RD.-7821 (Continued)**

**S121455326**

|   |                         |
|---|-------------------------|
| Surface area Cat I non friable removed:                     | 600 Square Feet         |
| Volume off facility component, Cat II non friable removed:  | 0 Cubic Yards           |
| Pipe Cat II non friable removed:                            | 0 Linear Feet           |
| Surface area Cat II non friable removed:                    | 0 Square Feet           |
| Volume of facility component RACM removed:                  | 0 Cubic Yards           |
| Pipes RACM removed:   | 0 Linear Feet           |
| Surface area RACM removed:                                  | 0 Square Feet           |
| Surface area Cat I not removed:                             | 0 Square Feet           |
| Surface area Cat II not removed:                            | 0 Square Feet           |
| Site description (found in Section II of the notification): | basement                |
| Owner of the site:  | TRUE                    |
| Landfill asbestos will be sent to:                          | TRUE                    |
| Transporter of the waste:                                   | TRUE                    |
| Facility off components units:                              | Not reported            |
| Pipes unit of measure:                                      | Linear Feet             |
| Surface area unit of measure:                               | Square Feet Square Feet |
| Received Date:  | 04/01/2016              |
| Owner name:   | Michael Carline         |
| Owner contact:  | Carline                 |
| Owner street address:                                       | 7821 Green Twig Rd.     |
| Owner street address 2:                                     | Not reported            |
| Owner city:   | Bethesda                |
| Owner state:  | MD                      |
| Owner zip code:   | 20817-                  |
| ID number:  | 160756                  |

LR2075

SSE

1/8-1/4

0.230 mi.

1216 ft.

**6700 PERSIMMON TREE RD  
BETHESDA, MD**

**Site 2 of 3 in cluster LR**

HMIRS

**2002085814**

**N/A**

**Actual:**

**189 ft.**

**Focus Map:**

**14**

[Click this hyperlink](#) while viewing on your computer to access additional HMIRS detail in the EDR Site Report.

LR2076

SSE

1/8-1/4

0.230 mi.

1216 ft.

**GRIFFITH SPILL  
6700 PERSIMMON TREE RD  
BETHESDA, MD 20817**

**Site 3 of 3 in cluster LR**

MD OCPCASES

MD LEAD

**S105709264**

**N/A**

**Actual:**

**189 ft.**

**Focus Map:**

**14**

OCPCASES:

|                       |   |
|-----------------------|---|
| Name:                 | GRIFFITH SPILL  |
| Address:              | 6700 PERSIMMON TREE RD                                  |
| City,State,Zip:       | BETHESDA, MD 20817                                      |
| Facility ID:          | 03-0729MO1  |
| Facility Status/Code: | CLOSED/Surface Spill from UST - Residential Heating Oil |
| Date Open:            | 12/02/2002  |
| Date Closed:          | 03/17/2003  |
| Release:              | YES   |
| Cleanup:              | YES   |
| Registration Number:  | Not reported  |

Map ID  
Direction  
Distance  
Elevation

MAP FINDINGS

Site

Database(s)

EDR ID Number  
EPA ID Number

**GRIFFITH SPILL (Continued)**

**S105709264**

MD LEAD:

Name: Not reported  
Address: 6700 PERSIMMON TREE RD  
City,State,Zip: BETHESDA, MD 20817  
Facility ID: 160700425125  
Cert Number: 723484  
Unit ID: SFP  
Inspection Date: 08/12/2015  
Limit Date: Not reported  
Invalid: Not reported  
Company No: 14582  
Company Name: Nichole D. Pinos  
ReInspection Date: / /  
Option: Full Lead Free  
Inspection Category: Lead Free  
Pass/Fail: P  
Inspector Number: 14580  
Inspector Name: Pinos Nichole Danielle  
Property Number: 160700425125

2077  
ENE  
1/8-1/4  
0.231 mi.  
1218 ft.

**613 BLOSSOM DR  
ROCKVILLE, MD 20850**

**MD LEAD S121032772  
N/A**

**Actual:  
414 ft.  
Focus Map:  
4**

MD LEAD:

Name: Not reported  
Address: 613 BLOSSOM DR  
City,State,Zip: ROCKVILLE, MD 20850  
Facility ID: 0400203156  
Cert Number: 758667  
Unit ID: Not reported  
Inspection Date: 08/06/2016  
Limit Date: Not reported  
Invalid: Not reported  
Company No: 14776  
Company Name: Not reported  
ReInspection Date: / /  
Option: ROCKVILLE, MD 20850  
Inspection Category: Full Risk Reduction Standard Dust Inspection  
Pass/Fail: P  
Inspector Number: 14776  
Inspector Name: Fosket Dennis V.  
Property Number: 0400203156

Map ID  
Direction  
Distance  
Elevation

MAP FINDINGS

Site

Database(s)

EDR ID Number  
EPA ID Number

**MD2078**  
**NE** **370 W DEER PARK ROAD**  
**1/8-1/4** **GAITHERSBURG, MD 20877**  
**0.231 mi.**  
**1218 ft.** **Site 3 of 4 in cluster MD**

**MD LEAD** **S121024543**  
**N/A**

**Actual:** MD LEAD:  
**471 ft.** Name: Not reported  
**Focus Map:** Address: 370 W DEER PARK ROAD  
**1** City,State,Zip: GAITHERSBURG, MD 20877  
Facility ID: 00823812  
Cert Number: 721916  
Unit ID: Not reported  
Inspection Date: 10/16/2016  
Limit Date: Not reported  
Invalid: Not reported  
Company No: 15187  
Company Name: Ho Wan Cheung  
ReInspection Date: / /  
Option: GAITHERSBURG, MD 20877  
Inspection Category: Full Risk Reduction Standard Dust Inspection  
Pass/Fail: P  
Inspector Number: 15186  
Inspector Name: Cheung Ho Wan  
Property Number: 00823812

**LN2079** **NORMAN OREMLAND RESIDENCE**  
**NNE** **426 GREEN PASTURE DRIVE**  
**1/8-1/4** **ROCKVILLE, MD 20852**  
**0.232 mi.**  
**1226 ft.** **Site 2 of 2 in cluster LN**

**MD OCPCASES** **S120842020**  
**N/A**

**Actual:** OCPCASES:  
**352 ft.** Name: NORMAN OREMLAND RESIDENCE  
**Focus Map:** Address: 426 GREEN PASTURE DRIVE  
**6** City,State,Zip: ROCKVILLE, MD 20852  
Facility ID: 17-0441MO  
Facility Status/Code: CLOSED/Tank Closure - Residential Heating Oil  
Date Open: 01/31/2017  
Date Closed: 07/07/2017  
Release: YES  
Cleanup: YES  
Registration Number: Not reported

**2080**  
**ESE** **507 NEW MARK ESPLANDE**  
**1/8-1/4** **ROCKVILLE, MD 00000**  
**0.233 mi.**  
**1229 ft.**

**MD LEAD** **S108424243**  
**N/A**

**Actual:** MD LEAD:  
**450 ft.** Name: Not reported  
**Focus Map:** Address: 507 NEW MARK ESPLANDE  
**5** City,State,Zip: ROCKVILLE, MD 00000  
Facility ID: 160400241120  
Cert Number: 370584  
Unit ID: Not reported  
Inspection Date: 12/01/2006

Map ID  
Direction  
Distance  
Elevation

MAP FINDINGS

Site

Database(s)

EDR ID Number  
EPA ID Number

(Continued)

S108424243

Limit Date: Not reported  
Invalid: F  
Company No: 4014  
Company Name: Whitehall Associates, Inc.  
ReInspection Date: / /  
Option: ROCKVILLE, MD 00000  
Inspection Category: Full Risk Reduction Standard Dust Inspection  
Pass/Fail: P  
Inspector Number: 4573  
Inspector Name: Hanson Buford  
Property Number: 160400241120

MI2081  
SSW 9701 FIELDS ROAD  
1/8-1/4 GAITHERSBURG, MD 20878  
0.233 mi.  
1230 ft. Site 1 of 15 in cluster MI

MD LEAD S122443687  
N/A

Actual: MD LEAD:  
464 ft. Name: Not reported  
Focus Map: Address: 9701 FIELDS ROAD  
1 City,State,Zip: GAITHERSBURG, MD 20878  
Facility ID: 160901862660  
Cert Number: 823683  
Unit ID: 1604  
Inspection Date: 04/11/2018  
Limit Date: Not reported  
Invalid: Not reported  
Company No: 15237  
Company Name: Not reported  
ReInspection Date: Not reported  
Option: GAITHERSBURG, MD 20878  
Inspection Category: Full Risk Reduction Standard Dust Inspection  
Pass/Fail: P  
Inspector Number: 15015  
Inspector Name: Not reported  
Property Number: 160901862660

MI2082  
SSW 9701 FIELDS ROAD  
1/8-1/4 GAITHERSBURG, MD 20878  
0.233 mi.  
1230 ft. Site 2 of 15 in cluster MI

MD LEAD S121710237  
N/A

Actual: MD LEAD:  
464 ft. Name: Not reported  
Focus Map: Address: 9701 FIELDS ROAD  
1 City,State,Zip: GAITHERSBURG, MD 20878  
Facility ID: 160901862658  
Cert Number: 821406  
Unit ID: 1603  
Inspection Date: 01/04/2018  
Limit Date: Not reported  
Invalid: Not reported  
Company No: 14633  
Company Name: Not reported



Map ID  
Direction  
Distance  
Elevation

MAP FINDINGS

Site

Database(s)

EDR ID Number  
EPA ID Number

(Continued)

S121710237

ReInspection Date: Not reported  
Option: GAITHERSBURG, MD 20878  
Inspection Category: Full Risk Reduction Standard Dust Inspection  
Pass/Fail: P  
Inspector Number: 14632  
Inspector Name: Not reported  
Property Number: 160901862658

MI2083  
SSW 9701 FIELDS ROAD  
1/8-1/4 GAITHERSBURG, MD 20878  
0.233 mi.  
1230 ft. Site 3 of 15 in cluster MI

MD LEAD S107241713  
N/A

Actual:  
464 ft.

MD LEAD:

Focus Map:  
1

Name: Not reported  
Address: 9701 FIELDS ROAD  
City,State,Zip: GAITHERSBURG, MD 20878  
Facility ID: 160901861654  
Cert Number: 756573  
Unit ID: 400  
Inspection Date: 07/07/2016  
Limit Date: Not reported  
Invalid: Not reported  
Company No: 4583  
Company Name: Alban Home Inspection Services, Inc.  
ReInspection Date: / /  
Option: Full Lead Free  
Inspection Category: Lead Free  
Pass/Fail: P  
Inspector Number: 12973  
Inspector Name: Hambley Bradley Allen  
Property Number: 160901861654

Name: Not reported  
Address: 9701 FIELDS ROAD  
City,State,Zip: GAITHERSBURG, MD 20878  
Facility ID: 160901863221  
Cert Number: 225214  
Unit ID: 2206  
Inspection Date: 01/31/2004  
Limit Date: Not reported  
Invalid: F  
Company No: 4835  
Company Name: Homesafe Lead Services, Inc.  
ReInspection Date: / /  
Option: GAITHERSBURG, MD 20878  
Inspection Category: Full Risk Reduction Standard Dust Inspection  
Pass/Fail: P  
Inspector Number: 4301  
Inspector Name: Paul Robert M  
Property Number: 160901863221

Name: Not reported  
Address: 9701 FIELDS ROAD  
City,State,Zip: GAITHERSBURG, MD 20878  
Facility ID: 160901862330  
Cert Number: 850922

Map ID  
Direction  
Distance  
Elevation

MAP FINDINGS

Site

Database(s)

EDR ID Number  
EPA ID Number

(Continued)

S107241713

Unit ID: 1106  
Inspection Date: 11/23/2018  
Limit Date: Not reported  
Invalid: Not reported  
Company No: 16381  
Company Name: Not reported  
ReInspection Date: Not reported  
Option: GAITHERSBURG, MD 20878  
Inspection Category: Full Risk Reduction Standard Dust Inspection  
Pass/Fail: P  
Inspector Number: 14212  
Inspector Name: Not reported  
Property Number: 160901862330

Name: Not reported  
Address: 9701 FIELDS ROAD  
City,State,Zip: GAITHERSBURG, MD 20878  
Facility ID: 160901862693  
Cert Number: 702842  
Unit ID: 1607  
Inspection Date: 08/19/2015  
Limit Date: Not reported  
Invalid: Not reported  
Company No: 14003  
Company Name: 1 Source Home & Lead Inspections  
ReInspection Date: / /  
Option: GAITHERSBURG, MD 20878  
Inspection Category: Full Risk Reduction Standard Dust Inspection  
Pass/Fail: P  
Inspector Number: 14005  
Inspector Name: Johnson Daniel  
Property Number: 160901862693

Name: Not reported  
Address: 9701 FIELDS ROAD  
City,State,Zip: MD 20878  
Facility ID: 160901862204  
Cert Number: 096907  
Unit ID: 2300  
Inspection Date: 05/13/1999  
Limit Date: Not reported  
Invalid: F  
Company No: 3220  
Company Name: HomeSafe Lead Services, Inc.  
ReInspection Date: / /  
Option: MD 20878  
Inspection Category: Full Risk Reduction Standard Dust Inspection  
Pass/Fail: P  
Inspector Number: 2430  
Inspector Name: Paul Robert M  
Property Number: 160901862204

Name: Not reported  
Address: 9701 FIELDS ROAD  
City,State,Zip: GAITHERSBURG, MD 20878  
Facility ID: 160901862330  
Cert Number: 096446

Map ID  
Direction  
Distance  
Elevation

MAP FINDINGS

Site

Database(s)

EDR ID Number  
EPA ID Number

(Continued)

S107241713

Unit ID: 1106  
Inspection Date: 02/07/2002  
Limit Date: Not reported  
Invalid: F  
Company No: 4835  
Company Name: Homesafe Lead Services, Inc.  
ReInspection Date: / /  
Option: GAITHERSBURG, MD 20878  
Inspection Category: Full Risk Reduction Standard Dust Inspection  
Pass/Fail: P  
Inspector Number: 4301  
Inspector Name: Paul Robert M  
Property Number: 160901862330

Name: Not reported  
Address: 9701 FIELDS ROAD  
City,State,Zip: GAITHERSBURG, MD 20878  
Facility ID: 160901863254  
Cert Number: 096449  
Unit ID: 2300  
Inspection Date: 02/07/2002  
Limit Date: Not reported  
Invalid: F  
Company No: 4835  
Company Name: Homesafe Lead Services, Inc.  
ReInspection Date: / /  
Option: GAITHERSBURG, MD 20878  
Inspection Category: Full Risk Reduction Standard Dust Inspection  
Pass/Fail: P  
Inspector Number: 4301  
Inspector Name: Paul Robert M  
Property Number: 160901863254

Name: Not reported  
Address: 9701 FIELDS ROAD  
City,State,Zip: GAITHERSBURG, MD 20878  
Facility ID: 160901862534  
Cert Number: 244862  
Unit ID: 1408  
Inspection Date: 10/27/2003  
Limit Date: Not reported  
Invalid: F  
Company No: 4583  
Company Name: Alban Home Inspection Services, Inc.  
ReInspection Date: / /  
Option: GAITHERSBURG, MD 20878  
Inspection Category: Full Risk Reduction Standard Dust Inspection  
Pass/Fail: P  
Inspector Number: 5051  
Inspector Name: Satterfield Quintin D  
Property Number: 160901862534

Name: Not reported  
Address: 9701 FIELDS ROAD  
City,State,Zip: GAITHERSBURG, MD 20878  
Facility ID: 160901861836  
Cert Number: 724648

Map ID  
Direction  
Distance  
Elevation

MAP FINDINGS

Site

Database(s)

EDR ID Number  
EPA ID Number

(Continued)

S107241713

Unit ID: 601  
Inspection Date: 07/30/2015  
Limit Date: Not reported  
Invalid: Not reported  
Company No: 4583  
Company Name: Alban Home Inspection Services, Inc.  
ReInspection Date: / /  
Option: GAITHERSBURG, MD 20878  
Inspection Category: Full Risk Reduction Standard Dust Inspection  
Pass/Fail: P  
Inspector Number: 13959  
Inspector Name: Day Joshua Scott  
Property Number: 160901861836

Name: Not reported  
Address: 9701 FIELDS ROAD  
City,State,Zip: GAITHERSBURG, MD 20878  
Facility ID: 160901861767  
Cert Number: 728223  
Unit ID: 503  
Inspection Date: 01/06/2016  
Limit Date: Not reported  
Invalid: Not reported  
Company No: 4459  
Company Name: Arc Environmental, Inc.  
ReInspection Date: / /  
Option: Full Lead Free  
Inspection Category: Lead Free Dust Inspection  
Pass/Fail: P  
Inspector Number: 14703  
Inspector Name: Chapline Gordon Patrick  
Property Number: 160901861767

[Click this hyperlink](#) while viewing on your computer to access  
2 additional MD LEAD: record(s) in the EDR Site Report.

MI2084 LOBBY  
SSW 9701 FIELDS RD  
1/8-1/4 GAITHERSBURG, MD 20878  
0.233 mi.  
1230 ft. Site 4 of 15 in cluster MI

MD ASBESTOS S121036564  
MD LEAD N/A

Actual: 464 ft.  
Focus Map: 1  
ASBESTOS:  
Name: LOBBY  
Address: 9701 FIELDS RD  
City,State,Zip: GAITHERSBURG, MD 20878-  
Year: 2018  
Removal/Encapsulation/Demolition Start Date: 10/11/2018  
Removal/Encapsulation/Demolition End Date: 10/19/2018  
Days of the week worked: MON-FRI  
Volume off facility Component (Cat I) not removed: 0 Cubic Yards  
Volume off facility Component (Cat I) not removed: 0 Cubic Yards  
Volume off facility Component (Cat II) not removed: 0 Cubic Yards  
Hours worked in a day: 0800-163  
Original or resubmit: O Origina  
Number of floors in building: 26  
Pipe Cat I not removed: 0 Linear Feet  
Pipe Cat II not removed: 0 Linear Feet

Map ID  
Direction  
Distance  
Elevation

MAP FINDINGS

Site

Database(s)

EDR ID Number  
EPA ID Number

**LOBBY (Continued)**

**S121036564**

|   |                                |
|---|--------------------------------|
| Type of Building:   | Residence                      |
| Contractor name:  | ACM Services Inc               |
| Length of project:  | Not reported                   |
| Type of project from notification form:                     | R-S Renovation (State)         |
| Volume off facility component Cat I non friable removed:    | 0 Cubic Yards                  |
| Pipes Cat I non friable removed:                            | 0 Linear Feet                  |
| Surface area Cat I non friable removed:                     | 0 Square Feet                  |
| Volume off facility component, Cat II non friable removed:  | 0 Cubic Yards                  |
| Pipe Cat II non friable removed:                            | 0 Linear Feet                  |
| Surface area Cat II non friable removed:                    | 0 Square Feet                  |
| Volume of facility component RACM removed:                  | 0 Cubic Yards                  |
| Pipes RACM removed:   | 0 Linear Feet                  |
| Surface area RACM removed:                                  | 50 Square Feet                 |
| Surface area Cat I not removed:                             | 0 Square Feet                  |
| Surface area Cat II not removed:                            | 0 Square Feet                  |
| Site description (found in Section II of the notification): | Lobby                          |
| Owner of the site:  | True                           |
| Landfill asbestos will be sent to:                          | True                           |
| Transporter of the waste:                                   | True                           |
| Facility off components units:                              | Not reported                   |
| Pipes unit of measure:                                      | Linear Feet                    |
| Surface area unit of measure:                               | Square Feet Square Feet        |
| Received Date:  | 10/10/2018                     |
| Owner name:   | Washingtonian Tower Condominiu |
| Owner contact:  | Gallerini                      |
| Owner street address:                                       | 9701 Fields Road               |
| Owner street address 2:                                     | Not reported                   |
| Owner city:   | Gaithersburg                   |
| Owner state:  | MD                             |
| Owner zip code:   | 20878-                         |
| ID number:  | 181978                         |

**MD LEAD:**

|                      |  |
|----------------------|--|
| Name:                | Not reported                                 |
| Address:             | 9701 FIELDS ROAD                             |
| City,State,Zip:      | GAITHERSBURG, MD 20878                       |
| Facility ID:         | 160901862567                                 |
| Cert Number:         | 838298                                       |
| Unit ID:             | 1502   |
| Inspection Date:     | 10/03/2018                                   |
| Limit Date:          | Not reported                                 |
| Invalid:             | Not reported                                 |
| Company No:          | 15237  |
| Company Name:        | Not reported                                 |
| ReInspection Date:   | Not reported                                 |
| Option:              | GAITHERSBURG, MD 20878                       |
| Inspection Category: | Full Risk Reduction Standard Dust Inspection |
| Pass/Fail:           | P  |
| Inspector Number:    | 15015  |
| Inspector Name:      | Not reported                                 |
| Property Number:     | 160901862567                                 |

|                 |                        |
|-----------------|------------------------|
| Name:           | Not reported           |
| Address:        | 9701 FIELDS RD         |
| City,State,Zip: | GAITHERSBURG, MD 20878 |
| Facility ID:    | 0901861461             |
| Cert Number:    | 749626                 |

Map ID  
Direction  
Distance  
Elevation

MAP FINDINGS

Site

Database(s)

EDR ID Number  
EPA ID Number

**LOBBY (Continued)**

**S121036564**

Unit ID: L 1  
Inspection Date: 06/21/2016  
Limit Date: Not reported  
Invalid: Not reported  
Company No: 15390  
Company Name: #01 Lead Free Certifications  
ReInspection Date: / /  
Option: Full Lead Free  
Inspection Category: Lead Free Dust Inspection  
Pass/Fail: P  
Inspector Number: 15391  
Inspector Name: Schunick Jory Landay  
Property Number: 0901861461

Name: Not reported  
Address: 9701 FIELDS ROAD  
City,State,Zip: GAITHERSBURG, MD 20878  
Facility ID: 160901862820  
Cert Number: 838299  
Unit ID: 1802  
Inspection Date: 10/03/2018  
Limit Date: Not reported  
Invalid: Not reported  
Company No: 15237  
Company Name: Not reported  
ReInspection Date: Not reported  
Option: GAITHERSBURG, MD 20878  
Inspection Category: Full Risk Reduction Standard Dust Inspection  
Pass/Fail: P  
Inspector Number: 15015  
Inspector Name: Not reported  
Property Number: 160901862820

**MI2085**      **UNIT L1**  
**SSW**        **9701 FIELDS RD**  
**1/8-1/4**      **GAITHERSBURG, MD 20878**  
**0.233 mi.**  
**1230 ft.**     **Site 5 of 15 in cluster MI**

**MD ASBESTOS**    **S117722720**  
**MD LEAD**        **N/A**

**Actual:**        ASBESTOS:  
**464 ft.**  
**Focus Map:**    Name:  
**1**                Address:  
                    City,State,Zip:  
                    Year:  
                    Removal/Encapsulation/Demolition Start Date:  
                    Removal/Encapsulation/Demolition End Date:  
                    Days of the week worked:  
                    Volume off facility Component (Cat I) not removed:  
                    Volume off facility Component (Cat I) not removed:  
                    Volume off facility Component (Cat II) not removed:  
                    Hours worked in a day:  
                    Original or resubmit:  
                    Number of floors in building:  
                    Pipe Cat I not removed:  
                    Pipe Cat II not removed:  
                    Type of Building:  
                    Contractor name:  
                    Length of project:

UNIT L1  
9701 FIELDS RD  
GAITHERSBURG, MD 20878-  
2018  
08/23/2018  
08/23/2018  
THUR  
0 Cubic Yards  
0 Cubic Yards  
0 Cubic Yards  
0800-160  
O Origina  
26  
0 Linear Feet  
0 Linear Feet  
Residence  
ACM Services Inc  
Not reported

Map ID  
Direction  
Distance  
Elevation

MAP FINDINGS

Site

Database(s)

EDR ID Number  
EPA ID Number

UNIT L1 (Continued)

S117722720

|   |                                |
|---|--------------------------------|
| Type of project from notification form:                     | R-S Renovation (State)         |
| Volume off facility component Cat I non friable removed:    | 0 Cubic Yards                  |
| Pipes Cat I non friable removed:                            | 0 Linear Feet                  |
| Surface area Cat I non friable removed:                     | 0 Square Feet                  |
| Volume off facility component, Cat II non friable removed:  | 0 Cubic Yards                  |
| Pipe Cat II non friable removed:                            | 0 Linear Feet                  |
| Surface area Cat II non friable removed:                    | 0 Square Feet                  |
| Volume of facility component RACM removed:                  | 0 Cubic Yards                  |
| Pipes RACM removed:   | 0 Linear Feet                  |
| Surface area RACM removed:                                  | 1 Square Feet                  |
| Surface area Cat I not removed:                             | 0 Square Feet                  |
| Surface area Cat II not removed:                            | 0 Square Feet                  |
| Site description (found in Section II of the notification): | Unit L1                        |
| Owner of the site:  | True                           |
| Landfill asbestos will be sent to:                          | True                           |
| Transporter of the waste:                                   | True                           |
| Facility off components units:                              | Not reported                   |
| Pipes unit of measure:                                      | Linear Feet                    |
| Surface area unit of measure:                               | Square Feet Square Feet        |
| Received Date:  | 08/23/2018                     |
| Owner name:   | Washingtonian Tower Condominiu |
| Owner contact:  | Gallerini                      |
| Owner street address:                                       | 9701 Fields Road               |
| Owner street address 2:                                     | Not reported                   |
| Owner city:   | Gaithersburg                   |
| Owner state:  | MD                             |
| Owner zip code:   | 20878-                         |
| ID number:  | 181705                         |
| Name:   | LOBBY FILTER REPLACEMENT       |
| Address:  | 9701 FIELDS ROAD               |
| City,State,Zip:   | GAITHERSBURG, MD 20875-        |
| Year:   | 2018                           |
| Removal/Encapsulation/Demolition Start Date:                | 06/12/2018                     |
| Removal/Encapsulation/Demolition End Date:                  | 06/12/2018                     |
| Days of the week worked:                                    | MON-FRI                        |
| Volume off facility Component (Cat I) not removed:          | 0 Cubic Yards                  |
| Volume off facility Component (Cat I) not removed:          | 0 Cubic Yards                  |
| Volume off facility Component (Cat II) not removed:         | 0 Cubic Yards                  |
| Hours worked in a day:                                      | 7AM-3PM                        |
| Original or resubmit:                                       | O Origina                      |
| Number of floors in building:                               | 26                             |
| Pipe Cat I not removed:                                     | 0 Linear Feet                  |
| Pipe Cat II not removed:                                    | 0 Linear Feet                  |
| Type of Building:   | Residence                      |
| Contractor name:  | ACM Services Inc               |
| Length of project:  | Not reported                   |
| Type of project from notification form:                     | S-N Non-NESHAP Renovation/Dem  |
| Volume off facility component Cat I non friable removed:    | 0 Cubic Yards                  |
| Pipes Cat I non friable removed:                            | 0 Linear Feet                  |
| Surface area Cat I non friable removed:                     | 0 Square Feet                  |
| Volume off facility component, Cat II non friable removed:  | 0 Cubic Yards                  |
| Pipe Cat II non friable removed:                            | 0 Linear Feet                  |
| Surface area Cat II non friable removed:                    | 10 Square Feet                 |
| Volume of facility component RACM removed:                  | 0 Cubic Yards                  |
| Pipes RACM removed:   | 0 Linear Feet                  |
| Surface area RACM removed:                                  | 0 Square Feet                  |

Map ID  
Direction  
Distance  
Elevation

MAP FINDINGS

Site

Database(s)

EDR ID Number  
EPA ID Number

UNIT L1 (Continued)

S117722720

|   |                                |
|---|--------------------------------|
| Surface area Cat I not removed:                             | 0 Square Feet                  |
| Surface area Cat II not removed:                            | 0 Square Feet                  |
| Site description (found in Section II of the notification): | 1st floor lobby                |
| Owner of the site:  | True                           |
| Landfill asbestos will be sent to:                          | True                           |
| Transporter of the waste:                                   | True                           |
| Facility off components units:                              | Not reported                   |
| Pipes unit of measure:                                      | Linear Feet                    |
| Surface area unit of measure:                               | Square Feet Square Feet        |
| Received Date:  | 06/12/2018                     |
| Owner name:   | Washingtonian Tower Condominiu |
| Owner contact:  | Gallerini                      |
| Owner street address:                                       | 9701 Fields Road               |
| Owner street address 2:                                     | Not reported                   |
| Owner city:   | Gaithersburg                   |
| Owner state:  | MD                             |
| Owner zip code:   | 20878-                         |
| ID number:  | 181181                         |

MD LEAD:

|                      |  |
|----------------------|--|
| Name:                | Not reported                                 |
| Address:             | 9701 FIELDS ROAD                             |
| City,State,Zip:      | GAITHERSBURG, MD 20878                       |
| Facility ID:         | 160901861825                                 |
| Cert Number:         | 833965                                       |
| Unit ID:             | 600  |
| Inspection Date:     | 08/07/2019                                   |
| Limit Date:          | 1899-12-30 00:00:00                          |
| Invalid:             | Not reported                                 |
| Company No:          | 17242  |
| Company Name:        | Not reported                                 |
| ReInspection Date:   | Not reported                                 |
| Option:              | GAITHERSBURG, MD 20878                       |
| Inspection Category: | Full Risk Reduction Standard Dust Inspection |
| Pass/Fail:           | P  |
| Inspector Number:    | 17241  |
| Inspector Name:      | Not reported                                 |
| Property Number:     | 160901861825                                 |

|                      |  |
|----------------------|--|
| Name:                | Not reported                                 |
| Address:             | 9701 FIELDS RD                               |
| City,State,Zip:      | GAITHERSBURG, MD 20878                       |
| Facility ID:         | 160901863298                                 |
| Cert Number:         | 737159                                       |
| Unit ID:             | 2304   |
| Inspection Date:     | 03/10/2016                                   |
| Limit Date:          | Not reported                                 |
| Invalid:             | Not reported                                 |
| Company No:          | 14214  |
| Company Name:        | Thorough Property Services LLC               |
| ReInspection Date:   | / /  |
| Option:              | GAITHERSBURG, MD 20878                       |
| Inspection Category: | Full Risk Reduction Standard Dust Inspection |
| Pass/Fail:           | P  |
| Inspector Number:    | 14212  |
| Inspector Name:      | Lee, Sr. Tab Duranda                         |
| Property Number:     | 160901863298                                 |



Map ID  
Direction  
Distance  
Elevation

MAP FINDINGS

Site

Database(s)

EDR ID Number  
EPA ID Number

UNIT L1 (Continued)

S117722720

Name: Not reported  
Address: 9701 FIELDS RD  
City,State,Zip: GAITHERSBURG, MD 20878  
Facility ID: 160901861585  
Cert Number: 734533  
Unit ID: 300  
Inspection Date: 04/15/2016  
Limit Date: Not reported  
Invalid: Not reported  
Company No: 4014  
Company Name: Whitehall Associates, Inc.  
ReInspection Date: / /  
Option: GAITHERSBURG, MD 20878  
Inspection Category: Full Risk Reduction Standard Dust Inspection  
Pass/Fail: P  
Inspector Number: 15434  
Inspector Name: Keeler Brian D.  
Property Number: 160901861585

Name: Not reported  
Address: 9701 FIELDS RD  
City,State,Zip: GAITHERSBURG, MD 20878  
Facility ID: 0901862374  
Cert Number: 698311  
Unit ID: 1201  
Inspection Date: 10/19/2015  
Limit Date: Not reported  
Invalid: Not reported  
Company No: 14778  
Company Name: Dennis V. Fosket  
ReInspection Date: / /  
Option: GAITHERSBURG, MD 20878  
Inspection Category: Full Risk Reduction Standard Dust Inspection  
Pass/Fail: P  
Inspector Number: 14776  
Inspector Name: Fosket Dennis V.  
Property Number: 0901862374

Name: Not reported  
Address: 9701 FIELDS RD  
City,State,Zip: GAITHERSBURG, MD 20878  
Facility ID: 160901863037  
Cert Number: 706864  
Unit ID: 2005  
Inspection Date: 10/24/2015  
Limit Date: Not reported  
Invalid: Not reported  
Company No: 5503  
Company Name: INTECH Solutions, Inc.  
ReInspection Date: / /  
Option: Full Lead Free  
Inspection Category: Lead Free Dust Inspection  
Pass/Fail: P  
Inspector Number: 4615  
Inspector Name: Lowe Phillip A  
Property Number: 160901863037

Map ID  
Direction  
Distance  
Elevation

MAP FINDINGS

Site

Database(s)

EDR ID Number  
EPA ID Number

**UNIT L1 (Continued)**

**S117722720**

Name: Not reported  
Address: 9701 FIELDS RD  
City,State,Zip: GAITHERSBURG, MD 20878  
Facility ID: 160901862523  
Cert Number: 706865  
Unit ID: 1407  
Inspection Date: 10/22/2015  
Limit Date: Not reported  
Invalid: Not reported  
Company No: 5503  
Company Name: INTECH Solutions, Inc.  
ReInspection Date: / /  
Option: Full Lead Free  
Inspection Category: Lead Free Dust Inspection  
Pass/Fail: P  
Inspector Number: 4615  
Inspector Name: Lowe Phillip A  
Property Number: 160901862523

Name: Not reported  
Address: 9701 FIELDS ROAD  
City,State,Zip: GAITHERSBURG, MD 20878  
Facility ID: 160901863050  
Cert Number: 870594  
Unit ID: 9701:2007  
Inspection Date: 07/11/2019  
Limit Date: 1899-12-30 00:00:00  
Invalid: Not reported  
Company No: 16276  
Company Name: Not reported  
ReInspection Date: Not reported  
Option: GAITHERSBURG, MD 20878  
Inspection Category: Full Risk Reduction Standard Dust Inspection  
Pass/Fail: P  
Inspector Number: 12868  
Inspector Name: Not reported  
Property Number: 160901863050

Name: Not reported  
Address: 9701 FIELDS RD  
City,State,Zip: GAITHERSBURG, MD 20878  
Facility ID: 160901861734  
Cert Number: 722892  
Unit ID: 500  
Inspection Date: 05/25/2016  
Limit Date: Not reported  
Invalid: Not reported  
Company No: 12943  
Company Name: A to Z Inspection Services LLC  
ReInspection Date: / /  
Option: GAITHERSBURG, MD 20878  
Inspection Category: Full Risk Reduction Standard Dust Inspection  
Pass/Fail: P  
Inspector Number: 12942  
Inspector Name: Boie Steven Gerard  
Property Number: 160901861734

Map ID  
Direction  
Distance  
Elevation

MAP FINDINGS

Site

Database(s)

EDR ID Number  
EPA ID Number

UNIT L1 (Continued)

S117722720

Name: Not reported  
Address: 9701 FIELDS RD  
City,State,Zip: GAITHERSBURG, MD 20878  
Facility ID: 0901862044  
Cert Number: 698324  
Unit ID: 804  
Inspection Date: 11/23/2015  
Limit Date: Not reported  
Invalid: Not reported  
Company No: 14778  
Company Name: Dennis V. Fosket  
ReInspection Date: / /  
Option: GAITHERSBURG, MD 20878  
Inspection Category: Full Risk Reduction Standard Dust Inspection  
Pass/Fail: P  
Inspector Number: 14776  
Inspector Name: Fosket Dennis V.  
Property Number: 0901862044

Name: Not reported  
Address: 9701 FIELDS RD  
City,State,Zip: GAITHERSBURG, MD 20878  
Facility ID: 160901862330  
Cert Number: 687383  
Unit ID: 1106  
Inspection Date: 03/21/2015  
Limit Date: Not reported  
Invalid: F  
Company No: 14214  
Company Name: Thorough Property Services LLC  
ReInspection Date: / /  
Option: GAITHERSBURG, MD 20878  
Inspection Category: Full Risk Reduction Standard Dust Inspection  
Pass/Fail: P  
Inspector Number: 14212  
Inspector Name: Lee, Sr. Tab Duranda  
Property Number: 160901862330

[Click this hyperlink](#) while viewing on your computer to access  
19 additional MD LEAD: record(s) in the EDR Site Report.

MI2086  
SSW 9701 FIELDS DRIVE  
1/8-1/4 GAITHERSBURG, MD 00000  
0.233 mi.  
1230 ft. Site 6 of 15 in cluster MI

MD LEAD S109344389  
N/A

Actual: 464 ft.  
Focus Map: 1  
MD LEAD:  
Name: Not reported  
Address: 9701 FIELDS DRIVE  
City,State,Zip: GAITHERSBURG, MD 00000  
Facility ID: 160901862330  
Cert Number: 444602  
Unit ID: 1106  
Inspection Date: 11/12/2008  
Limit Date: Not reported  
Invalid: F  
Company No: 4583

Map ID  
Direction  
Distance  
Elevation

MAP FINDINGS

Site

Database(s)

EDR ID Number  
EPA ID Number

(Continued)

S109344389

Company Name: Alban Home Inspection Services, Inc.  
ReInspection Date: / /  
Option: GAITHERSBURG, MD 00000  
Inspection Category: Full Risk Reduction Standard Dust Inspection  
Pass/Fail: P  
Inspector Number: 5051  
Inspector Name: Satterfield Quintin D  
Property Number: 160901862330

MI2087  
SSW  
1/8-1/4  
0.233 mi.  
1230 ft.

9701 FIELDS ROAD  
GAITHERSBURG, MD 20878  
Site 7 of 15 in cluster MI

MD LEAD S121042037  
N/A

Actual:  
464 ft.

Focus Map:  
1

MD LEAD:  
Name: Not reported  
Address: 9701 FIELDS ROAD  
City,State,Zip: GAITHERSBURG, MD 20878  
Facility ID: 160901862272  
Cert Number: 764686  
Unit ID: 1100  
Inspection Date: 07/28/2017  
Limit Date: Not reported  
Invalid: Not reported  
Company No: 15925  
Company Name: Alban Inspections, Inc.  
ReInspection Date: / /  
Option: GAITHERSBURG, MD 20878  
Inspection Category: Full Risk Reduction Standard Dust Inspection  
Pass/Fail: P  
Inspector Number: 5051  
Inspector Name: Satterfield Quintin D  
Property Number: 160901862272

MI2088  
SSW  
1/8-1/4  
0.233 mi.  
1230 ft.

9701 FIELDS RD  
GAITHERSBURG, MD 20878  
Site 8 of 15 in cluster MI

MD LEAD S121042038  
N/A

Actual:  
464 ft.

Focus Map:  
1

MD LEAD:  
Name: Not reported  
Address: 9701 FIELDS RD  
City,State,Zip: GAITHERSBURG, MD 20878  
Facility ID: 160901862363  
Cert Number: 784710  
Unit ID: 1200  
Inspection Date: 03/10/2017  
Limit Date: Not reported  
Invalid: Not reported  
Company No: 14248  
Company Name: Weilin Chang  
ReInspection Date: / /  
Option: GAITHERSBURG, MD 20878  
Inspection Category: Full Risk Reduction Standard Dust Inspection

Map ID  
Direction  
Distance  
Elevation

MAP FINDINGS

Site

Database(s)

EDR ID Number  
EPA ID Number

(Continued)

S121042038

Pass/Fail: P  
Inspector Number: 14247  
Inspector Name: Chang Weilin  
Property Number: 160901862363

MI2089  
SSW  
1/8-1/4  
0.233 mi.  
1230 ft.

9701 FIELDS ROAD  
GAITHERSBURG, MD 20878  
Site 9 of 15 in cluster MI

MD LEAD S121042039  
N/A

Actual:  
464 ft.

Focus Map:  
1

MD LEAD:  
Name: Not reported  
Address: 9701 FIELDS ROAD  
City,State,Zip: GAITHERSBURG, MD 20878  
Facility ID: 160901863334  
Cert Number: 798775  
Unit ID: 2308  
Inspection Date: 06/20/2017  
Limit Date: Not reported  
Invalid: Not reported  
Company No: 11517  
Company Name: East Coast Building Consultants  
ReInspection Date: / /  
Option: GAITHERSBURG, MD 20878  
Inspection Category: Full Risk Reduction Standard Dust Inspection  
Pass/Fail: P  
Inspector Number: 14058  
Inspector Name: Jenkins Douglas Wilson W  
Property Number: 160901863334

MI2090  
SSW  
1/8-1/4  
0.233 mi.  
1230 ft.

9701 FIELDS ROAD  
GAITHERSBURG, MD 20878  
Site 10 of 15 in cluster MI

MD LEAD S122443686  
N/A

Actual:  
464 ft.

Focus Map:  
1

MD LEAD:  
Name: Not reported  
Address: 9701 FIELDS ROAD  
City,State,Zip: GAITHERSBURG, MD 20878  
Facility ID: 160901862261  
Cert Number: 827546  
Unit ID: 1008  
Inspection Date: 04/30/2018  
Limit Date: Not reported  
Invalid: Not reported  
Company No: 15925  
Company Name: Not reported  
ReInspection Date: Not reported  
Option: GAITHERSBURG, MD 20878  
Inspection Category: Lead Free  
Pass/Fail: P  
Inspector Number: 16036  
Inspector Name: Not reported  
Property Number: 160901862261

Map ID  
Direction  
Distance  
Elevation

MAP FINDINGS

Site

Database(s)

EDR ID Number  
EPA ID Number

**MI2091**  
**SSW** **9701 FIELDS ROAD**  
**1/8-1/4** **GAITHERSBURG, MD 20878**  
**0.233 mi.**  
**1230 ft.** **Site 11 of 15 in cluster MI**

**MD LEAD** **S121381737**  
**N/A**

**Actual:**  
**464 ft.**

**Focus Map:**  
**1**

MD LEAD:

Name: Not reported  
Address: 9701 FIELDS ROAD  
City,State,Zip: GAITHERSBURG, MD 20878  
Facility ID: 160901862933  
Cert Number: 854924  
Unit ID: 1904  
Inspection Date: 12/13/2018  
Limit Date: Not reported  
Invalid: Not reported  
Company No: 13641  
Company Name: Not reported  
ReInspection Date: Not reported  
Option: GAITHERSBURG, MD 20878  
Inspection Category: Lead Free  
Pass/Fail: P  
Inspector Number: 16984  
Inspector Name: Not reported  
Property Number: 160901862933

Name: Not reported  
Address: 9701 FIELDS ROAD  
City,State,Zip: GAITHERSBURG, MD 20878  
Facility ID: 160901862933  
Cert Number: 810867  
Unit ID: APT 1904  
Inspection Date: 10/13/2017  
Limit Date: Not reported  
Invalid: Not reported  
Company No: 15844  
Company Name: Lead Safety Solutions LLC  
ReInspection Date: / /  
Option: GAITHERSBURG, MD 20878  
Inspection Category: Full Risk Reduction Standard Dust Inspection  
Pass/Fail: P  
Inspector Number: 16134  
Inspector Name: Hallivis Albert E  
Property Number: 160901862933

**MI2092**  
**SSW** **9701 FIELDS ROAD**  
**1/8-1/4** **GAITHERSBURG, MD 20878**  
**0.233 mi.**  
**1230 ft.** **Site 12 of 15 in cluster MI**

**MD LEAD** **S121710557**  
**N/A**

**Actual:**  
**464 ft.**

**Focus Map:**  
**1**

MD LEAD:

Name: Not reported  
Address: 9701 FIELDS ROAD  
City,State,Zip: GAITHERSBURG, MD 20878  
Facility ID: 160901863048  
Cert Number: 859400  
Unit ID: 9701:2006  
Inspection Date: 02/01/2019  
Limit Date: 2021-02-01 00:00:00

Map ID  
Direction  
Distance  
Elevation

MAP FINDINGS

Site

Database(s)

EDR ID Number  
EPA ID Number

(Continued)

S121710557

Invalid: Not reported  
Company No: 4329  
Company Name: Not reported  
Reinspection Date: Not reported  
Option: Limited Lead Free, Must Reinspect Exterior Every Two Years  
Inspection Category: Lead Free  
Pass/Fail: P  
Inspector Number: 4321  
Inspector Name: Not reported  
Property Number: 160901863048

Name: Not reported  
Address: 9701 FIELDS ROAD  
City,State,Zip: GAITHERSBURG, MD 20878  
Facility ID: 16D0134263353  
Cert Number: 806406  
Unit ID: 307  
Inspection Date: 01/25/2018  
Limit Date: Not reported  
Invalid: Not reported  
Company No: 16381  
Company Name: Not reported  
Reinspection Date: Not reported  
Option: GAITHERSBURG, MD 20878  
Inspection Category: Full Risk Reduction Standard Dust Inspection  
Pass/Fail: P  
Inspector Number: 14212  
Inspector Name: Not reported  
Property Number: 16D0134263353

MI2093 WASHINGTON TOWER CONDOMINIUM  
SSW 9701 FIELDS ROAD  
1/8-1/4 GAITHERSBURG, MD 20878  
0.233 mi.  
1230 ft. Site 13 of 15 in cluster MI

FINDS 1007827823  
ECHO N/A

Actual: FINDS:  
464 ft. Registry ID: 110019906075

Focus Map:  
1 Click Here:

Environmental Interest/Information System:

MD-EPSC (Maryland - Environmental Permit Service Center) promotes multi-media pollution prevention and provides permit assistance to business and industries. An online permit guide is available and lists all permits, licenses and approvals that are issued by MDE.  
US National Pollutant Discharge Elimination System (NPDES) module of the Compliance Information System (ICIS) tracks surface water permits issued under the Clean Water Act. Under NPDES, all facilities that discharge pollutants from any point source into waters of the United States are required to obtain a permit. The permit will likely contain limits on what can be discharged, impose monitoring and reporting requirements, and include other provisions to ensure that the discharge does not adversely affect water quality.

[Click this hyperlink](#) while viewing on your computer to access additional FINDS: detail in the EDR Site Report.

Map ID  
Direction  
Distance  
Elevation

MAP FINDINGS

Site

Database(s)

EDR ID Number  
EPA ID Number

**WASHINGTON TOWER CONDOMINIUM (Continued)**

**1007827823**

**ECHO:**

Envid: 1007827823  
Registry ID: 110019906075  
DFR URL: <http://echo.epa.gov/detailed-facility-report?fid=110019906075>  
Name: WASHINGTON TOWER CONDOMINIUM  
Address: 9701 FIELDS ROAD  
City,State,Zip: GAITHERSBURG, MD 20878

**MI2094**  
**SSW**  
**1/8-1/4**  
**0.233 mi.**  
**1230 ft.**

**9701 FIELDS ROAD**  
**GAITHERSBURG, MD 20878**  
**Site 14 of 15 in cluster MI**

**MD LEAD S121042035**  
**N/A**

**Actual:**  
**464 ft.**  
**Focus Map:**  
**1**

**MD LEAD:**  
Name: Not reported  
Address: 9701 FIELDS ROAD  
City,State,Zip: GAITHERSBURG, MD 20878  
Facility ID: 16090186154  
Cert Number: 798771  
Unit ID: 400  
Inspection Date: 06/12/2017  
Limit Date: Not reported  
Invalid: Not reported  
Company No: 11517  
Company Name: East Coast Building Consultants  
ReInspection Date: / /  
Option: GAITHERSBURG, MD 20878  
Inspection Category: Full Risk Reduction Standard Dust Inspection  
Pass/Fail: P  
Inspector Number: 14058  
Inspector Name: Jenkins Douglas Wilson W  
Property Number: 16090186154

**MI2095**  
**SSW**  
**1/8-1/4**  
**0.233 mi.**  
**1230 ft.**

**9701 FIELDS ROAD**  
**GAITHERSBURG, MD 20878**  
**Site 15 of 15 in cluster MI**

**MD LEAD S121042036**  
**N/A**

**Actual:**  
**464 ft.**  
**Focus Map:**  
**1**

**MD LEAD:**  
Name: Not reported  
Address: 9701 FIELDS ROAD  
City,State,Zip: GAITHERSBURG, MD 20878  
Facility ID: 160901861847  
Cert Number: 782923  
Unit ID: 602  
Inspection Date: 02/27/2017  
Limit Date: Not reported  
Invalid: Not reported  
Company No: 14003  
Company Name: 1 Source Home & Lead Inspections  
ReInspection Date: / /  
Option: GAITHERSBURG, MD 20878  
Inspection Category: Full Risk Reduction Standard Dust Inspection  
Pass/Fail: P



Map ID  
Direction  
Distance  
Elevation

MAP FINDINGS

Site

Database(s)

EDR ID Number  
EPA ID Number

(Continued)

S121042036

Inspector Number: 14005  
Inspector Name: Johnson Daniel  
Property Number: 160901861847

2096  
NNE  
1/8-1/4  
0.234 mi.  
1233 ft.

6141 TUCKERMAN LN  
ROCKVILLE, WV 20852

WV NPDES S118813912  
N/A

Actual: 367 ft.  
Focus Map: 8  
NPDES:  
Name: Not reported  
Address: 6141 TUCKERMAN LN  
City,State,Zip: ROCKVILLE, WV 20852  
Permit ID: 052221  
Phone: Not reported  
Disturbed Acres: Not reported  
Number of Customers: Not reported  
Individual General SW: STANK  
Latitude: Not reported  
Longitude: Not reported

MJ2097  
NE  
1/8-1/4  
0.234 mi.  
1233 ft.

717 CARR AVE  
ROCKVILLE, MD

ERNS 93208476  
N/A

Site 1 of 2 in cluster MJ

Actual: 403 ft.  
Focus Map: 4  
[Click this hyperlink](#) while viewing on your computer to access additional ERNS detail in the EDR Site Report.

MJ2098  
NE  
1/8-1/4  
0.234 mi.  
1233 ft.

717 CARR AVE  
ROCKVILLE, MD 00000

MD LEAD S107240027  
N/A

Site 2 of 2 in cluster MJ

Actual: 403 ft.  
Focus Map: 4  
MD LEAD:  
Name: Not reported  
Address: 717 CARR AVE  
City,State,Zip: ROCKVILLE, MD 20850  
Facility ID: 160400230855  
Cert Number: 144657  
Unit ID: Not reported  
Inspection Date: 08/10/2002  
Limit Date: Not reported  
Invalid: F  
Company No: 4014  
Company Name: Whitehall Associates, Inc.  
ReInspection Date: / /

Map ID  
Direction  
Distance  
Elevation

MAP FINDINGS

Site

Database(s)

EDR ID Number  
EPA ID Number

(Continued)

S107240027

Option: ROCKVILLE, MD 20850  
Inspection Category: Full Risk Reduction Standard Dust Inspection  
Pass/Fail: F  
Inspector Number: 6213  
Inspector Name: McKevitt Shiela S.  
Property Number: 160400230855

Name: Not reported  
Address: 717 CARR AVE  
City,State,Zip: ROCKVILLE, MD 00000  
Facility ID: 160400230855  
Cert Number: 472022  
Unit ID: Not reported  
Inspection Date: 09/15/2009  
Limit Date: Not reported  
Invalid: F  
Company No: 4014  
Company Name: Whitehall Associates, Inc.  
ReInspection Date: / /  
Option: ROCKVILLE, MD 00000  
Inspection Category: Full Risk Reduction Standard Dust Inspection  
Pass/Fail: P  
Inspector Number: 4573  
Inspector Name: Hanson Buford  
Property Number: 160400230855

Name: Not reported  
Address: 717 CARR AVE  
City,State,Zip: ROCKVILLE, MD 20850  
Facility ID: 160400230855  
Cert Number: 259717  
Unit ID: Not reported  
Inspection Date: 04/12/2005  
Limit Date: Not reported  
Invalid: F  
Company No: 4014  
Company Name: Whitehall Associates, Inc.  
ReInspection Date: / /  
Option: ROCKVILLE, MD 20850  
Inspection Category: Full Risk Reduction Standard Dust Inspection  
Pass/Fail: P  
Inspector Number: 4573  
Inspector Name: Hanson Buford  
Property Number: 160400230855

MK2099 WYNGATE ELEMENTARY SCHOOL  
SSE 9300 WADSWORTH DRIVE  
1/8-1/4 BETHESDA, MD 20817  
0.234 mi.  
1234 ft. Site 1 of 4 in cluster MK

MD UST U003759284  
MD Financial Assurance N/A  
MD NPDES

Actual: 311 ft.  
Focus Map: 11  
UST:  
Facility Id: 11866  
Oper Name: Bill McGiffin  
Form Name: William McGiffin  
Form Title: HVAC Supervisor  
Form Date: 10/28/1996  
Owner Id: 1590

Map ID  
Direction  
Distance  
Elevation

MAP FINDINGS

Site

Database(s)

EDR ID Number  
EPA ID Number

**WYNGATE ELEMENTARY SCHOOL (Continued)**

**U003759284**

**Owner:**

Owner Name: Montgomery County Public Schools  
Owner Address: 8301 Turkey Thicket Drive Bldg A  
Owner City: Gaithersburg  
Owner State: MD  
Owner Zip: 20879  
Owner Phone: (240) 740-2324  
Owner Contact: Brian Mullikin

**Tanks:**

Tank ID: 1  
**Tank Status: Permanently Out of Use**  
Tank Capacity: 10000  
Substance Description: Heating Oil  
Tank Compartment: False  
Compartment Compartment: A  
Date Installed: 01/01/1970  
Tank Material Desc: Asphalt Coated or Bare Steel  
Pipe Material Desc: Bare or Galvanized Steel

**MD Financial Assurance 2:**

Name: WYNGATE ELEMENTARY SCHOOL  
Address: 9300 WADSWORTH DRIVE  
City,State,Zip: BETHESDA, MD 20817  
Region: 2  
Facility ID: 11866  
Self Insured: False  
Insurance: False  
Risk Retention Group: False  
Guarantee: False  
Surety Bonds: False  
Letter of Credit: False  
State Fund: False  
Other Finance: False  
Finacnce Comments: Not reported  
FR Not Listed: False

**NPDES:**

Name: WYNGATE ELEMENTARY SCHOOL  
Address: 9300 WADSWORTH DRIVE  
City,State,Zip: BETHESDA, MD 20817  
Facility Status: Not reported  
Bay Trib Number: Not reported  
Watershed: Not reported  
Permit Type: Not reported  
Description: Not reported  
Sic Number: Not reported  
Permit Number: Not reported  
Npdes Number: Not reported  
App Description: Not reported  
Latitude/Longitude: Not reported  
Last Issued: Not reported  
Expiration Date: Not reported  
Owner Name: Not reported

Map ID  
Direction  
Distance  
Elevation

MAP FINDINGS

Site

Database(s)

EDR ID Number  
EPA ID Number

**WYNGATE ELEMENTARY SCHOOL (Continued)**

**U003759284**

Owner Address: Not reported  
Owner Address 2: Not reported  
Owner City: Not reported  
Owner State: Not reported  
Owner Zip: Not reported  
Received: Received\_January2013  
Comments: Application received for Installation of two Fulton (PHW 1400) boilers  
each rated at 1.4 MMBtu/hr

AI ID: Not reported  
Address 2: Not reported  
SIC Description: Not reported  
SIC Code2: Not reported  
SIC Description 2: Not reported  
SIC Code 3: Not reported  
SIC Description 3: Not reported  
Status Date: Not reported  
State Number: Not reported  
Approval Issued Date: Not reported  
Effective End Date: Not reported

**MK2100 WYNGATE ELEMENTARY SCHOOL**  
**SSE 9300 WADSWORTH DRIVE**  
**1/8-1/4 BETHESDA, MD 20817**  
**0.234 mi.**  
**1234 ft. Site 2 of 4 in cluster MK**

**US AIRS 1004522957**  
**FINDS N/A**  
**ECHO**

**Actual:** US AIRS MINOR:  
**311 ft.** Envid: 1004522957  
**Focus Map:** Region Code: 03  
**11** Programmatic ID: AIR MD0000002403100749  
Facility Registry ID: 110001281014  
D and B Number: Not reported  
Primary SIC Code: 6513  
NAICS Code: 531110  
Default Air Classification Code: MIN  
Facility Type of Ownership Code: POF  
Air CMS Category Code: Not reported  
HPV Status: Not reported

**FINDS:**  
Registry ID: 110056018704

[Click Here:](#)

Environmental Interest/Information System:  
STATE MASTER  
Registry ID: 110001281014

[Click Here:](#)

Environmental Interest/Information System:  
AFS (Aerometric Information Retrieval System (AIRS) Facility Subsystem) replaces the former Compliance Data System (CDS), the National Emission Data System (NEDS), and the Storage and Retrieval of Aerometric Data (SAROAD). AIRS is the national repository for information concerning airborne pollution in the United States. AFS is used to track emissions and compliance data from industrial plants. AFS data are utilized by states to prepare State Implementation Plans

Map ID  
Direction  
Distance  
Elevation

MAP FINDINGS

Site

Database(s)

EDR ID Number  
EPA ID Number

**WYNGATE ELEMENTARY SCHOOL (Continued)**

**1004522957**

to comply with regulatory programs and by EPA as an input for the estimation of total national emissions. AFS is undergoing a major redesign to support facility operating permits required under Title V of the Clean Air Act.

MD-PEMIS (Maryland - Permanent (Air) Emission) database houses data related to Air Emissions. Also known to the EPA as National Emissions Inventory (NEI).

AIR MINOR

[Click this hyperlink](#) while viewing on your computer to access additional FINDS: detail in the EDR Site Report.

**ECHO:**

Envid: 1004522957  
Registry ID: 110001281014  
DFR URL: <http://echo.epa.gov/detailed-facility-report?fid=110001281014>  
Name: WADSWORTH DRIVE, 9300  
Address: 9300 WADSWORTH DRIVE  
City,State,Zip: BETHESDA, MD 20817

**MK2101**  
**SSE**  
**1/8-1/4**  
**0.234 mi.**  
**1234 ft.**  
**Actual:**  
**311 ft.**  
**Focus Map:**  
**11**

**9300 WADSWORTH DRIVE**  
**BETHESDA, MD**  
**Site 3 of 4 in cluster MK**

**ERNS 89103882**  
**N/A**

[Click this hyperlink](#) while viewing on your computer to access additional ERNS detail in the EDR Site Report.

**MK2102**  
**SSE**  
**1/8-1/4**  
**0.234 mi.**  
**1234 ft.**

**WYNGATE ELEMENTARY SCHOOL**  
**9300 WADSWORTH DR**  
**BETHESDA, MD 20817**  
**Site 4 of 4 in cluster MK**

**MD OCPCASES S104639091**  
**MD HIST UST N/A**

**Actual:**  
**311 ft.**  
**Focus Map:**  
**11**

**OCPCASES:**  
Name: WYNGATE ELEMENTARY SCHOOL  
Address: 9300 WADSWORTH DR  
City,State,Zip: BETHESDA, MD 20817  
Facility ID: 97-0415MO2  
Facility Status/Code: CLOSED/Tank Closure - Commercial Heating Oil  
Date Open: 09/03/1996  
Date Closed: 10/31/1996  
Release: Not reported  
Cleanup: Not reported  
Registration Number: 11866

**Historical UST:**

Facility ID: 6009314  
Tank ID: 001  
Age: 27  
Capacity: 10000

Map ID  
Direction  
Distance  
Elevation

MAP FINDINGS

Site

Database(s)

EDR ID Number  
EPA ID Number

WYNGATE ELEMENTARY SCHOOL (Continued)

S104639091

Tank Status: Removed  
Product: Heating Oil

LX2103

NNE

1/8-1/4

0.234 mi.

1234 ft.

9903 PARKWOOD DR  
BETHESDA, MD 00000  
Site 2 of 2 in cluster LX

MD LEAD S107242861  
N/A

Actual:  
223 ft.

Focus Map:  
9

MD LEAD:

Name: Not reported  
Address: 9903 PARKWOOD DR  
City,State,Zip: BETHESDA, MD 20814  
Facility ID: 161301141173  
Cert Number: 127218  
Unit ID: Not reported  
Inspection Date: 01/03/2001  
Limit Date: Not reported  
Invalid: F  
Company No: 4014  
Company Name: Whitehall Associates, Inc.  
ReInspection Date: / /  
Option: BETHESDA, MD 20814  
Inspection Category: Full Risk Reduction Standard Dust Inspection  
Pass/Fail: P  
Inspector Number: 4573  
Inspector Name: Hanson Buford  
Property Number: 161301141173

Name: Not reported  
Address: 9903 PARKWOOD DR  
City,State,Zip: BETHESDA, MD 00000  
Facility ID: 1301141173  
Cert Number: 483268  
Unit ID: Not reported  
Inspection Date: 05/18/2010  
Limit Date: Not reported  
Invalid: F  
Company No: 4014  
Company Name: Whitehall Associates, Inc.  
ReInspection Date: / /  
Option: BETHESDA, MD 00000  
Inspection Category: Full Risk Reduction Standard Dust Inspection  
Pass/Fail: P  
Inspector Number: 4573  
Inspector Name: Hanson Buford  
Property Number: 1301141173

Name: Not reported  
Address: 9903 PARKWOOD DR  
City,State,Zip: BETHESDA, MD 20814  
Facility ID: 161301158936  
Cert Number: 745386  
Unit ID: Not reported  
Inspection Date: 06/14/2016  
Limit Date: Not reported  
Invalid: Not reported  
Company No: 4014

Map ID  
Direction  
Distance  
Elevation

MAP FINDINGS

Site

Database(s)

EDR ID Number  
EPA ID Number

(Continued)

S107242861

Company Name: Whitehall Associates, Inc.  
ReInspection Date: / /  
Option: BETHESDA, MD 20814  
Inspection Category: Full Risk Reduction Standard Dust Inspection  
Pass/Fail: P  
Inspector Number: 4573  
Inspector Name: Hanson Buford  
Property Number: 161301158936

ML2104 THATS AMORE  
SSW 15201 SHADY GROVE ROAD  
1/8-1/4 ROCKVILLE, MD 20850  
0.234 mi.  
1235 ft. Site 1 of 2 in cluster ML

FINDS 1004523994  
N/A

Actual: FINDS:  
469 ft. Registry ID: 110001787585

Focus Map:  
3 Click Here:

Environmental Interest/Information System:

AFS (Aerometric Information Retrieval System (AIRS) Facility Subsystem) replaces the former Compliance Data System (CDS), the National Emission Data System (NEDS), and the Storage and Retrieval of Aerometric Data (SAROAD). AFS is the national repository for information concerning airborne pollution in the United States. AFS is used to track emissions and compliance data from industrial plants. AFS data are utilized by states to prepare State Implementation Plans to comply with regulatory programs and by EPA as an input for the estimation of total national emissions. AFS is undergoing a major redesign to support facility operating permits required under Title V of the Clean Air Act.

MD-PEMIS (Maryland - Permanent (Air) Emission) database houses data related to Air Emissions. Also known to the EPA as National Emissions Inventory (NEI).

[Click this hyperlink](#) while viewing on your computer to access additional FINDS: detail in the EDR Site Report.

ML2105 MID ATLANTIC PETRO PRPTS LLC  
SSW 15201 SHADY GROVE RD  
1/8-1/4 ROCKVILLE, MD 20850  
0.234 mi.  
1235 ft. Site 2 of 2 in cluster ML

EDR Hist Auto 1020607942  
N/A

Actual: EDR Hist Auto  
469 ft.

Focus Map:  
3

| Year: | Name:                        | Type:                                    |
|-------|------------------------------|--|
| 1998  | MID ATLANTIC PETROLEUM       | Gasoline Service Stations                |
| 1999  | MID ATLANTIC PETRO PRPTS LLC | Property Operation, Retail Establishment |
| 2000  | MID ATLANTIC PETRO PRPTS LLC | Property Operation, Retail Establishment |
| 2001  | MID ATLANTIC PETRO PRPTS LLC | Property Operation, Retail Establishment |
| 2002  | MID ATLANTIC PETRO PRPTS LLC | Property Operation, Retail Establishment |

Map ID  
Direction  
Distance  
Elevation

MAP FINDINGS

Site

Database(s)

EDR ID Number  
EPA ID Number

2106  
ENE  
1/8-1/4  
0.234 mi.  
1235 ft.

627 BLOSSOM DRIVE  
ROCKVILLE, MD 20850

MD LEAD S107239972  
N/A

Actual:  
412 ft.

Focus Map:  
4

MD LEAD:

Name: Not reported  
Address: 627 BLOSSOM DRIVE  
City,State,Zip: ROCKVILLE, MD 20850  
Facility ID: 160400202915  
Cert Number: 225157  
Unit ID: Not reported  
Inspection Date: 06/25/2003  
Limit Date: Not reported  
Invalid: F  
Company No: 4835  
Company Name: Homesafe Lead Services, Inc.  
ReInspection Date: / /  
Option: ROCKVILLE, MD 20850  
Inspection Category: Full Risk Reduction Standard Dust Inspection  
Pass/Fail: P  
Inspector Number: 4301  
Inspector Name: Paul Robert M  
Property Number: 160400202915

Name: Not reported  
Address: 627 BLOSSOM DRIVE  
City,State,Zip: ROCKVILLE, MD 20850  
Facility ID: 160400202915  
Cert Number: 773562  
Unit ID: SFP  
Inspection Date: 06/08/2017  
Limit Date: Not reported  
Invalid: Not reported  
Company No: 7725  
Company Name: Professional Environmental Services  
ReInspection Date: / /  
Option: ROCKVILLE, MD 20850  
Inspection Category: Full Risk Reduction Standard Dust Inspection  
Pass/Fail: P  
Inspector Number: 3485  
Inspector Name: Smiler Hal  
Property Number: 160400202915

Name: Not reported  
Address: 627 BLOSSOM DRIVE  
City,State,Zip: ROCKVILLE, MD 20850  
Facility ID: 160400202915  
Cert Number: 287366  
Unit ID: Not reported  
Inspection Date: 11/25/2005  
Limit Date: Not reported  
Invalid: F  
Company No: 4835  
Company Name: Homesafe Lead Services, Inc.  
ReInspection Date: / /  
Option: ROCKVILLE, MD 20850  
Inspection Category: Full Risk Reduction Standard Dust Inspection



Map ID  
Direction  
Distance  
Elevation

MAP FINDINGS

Site

Database(s)

EDR ID Number  
EPA ID Number

(Continued)

S107239972

Pass/Fail: P  
Inspector Number: 4301  
Inspector Name: Paul Robert M  
Property Number: 160400202915

Name: Not reported  
Address: 627 BLOSSOM DRIVE  
City,State,Zip: ROCKVILLE, MD 20850  
Facility ID: 161400202915  
Cert Number: 836554  
Unit ID: SFP  
Inspection Date: 07/02/2018  
Limit Date: Not reported  
Invalid: Not reported  
Company No: 7725  
Company Name: Not reported  
ReInspection Date: Not reported  
Option: ROCKVILLE, MD 20850  
Inspection Category: Full Risk Reduction Standard Dust Inspection  
Pass/Fail: P  
Inspector Number: 3485  
Inspector Name: Not reported  
Property Number: 161400202915

Name: Not reported  
Address: 627 BLOSSOM DRIVE  
City,State,Zip: ROCKVILLE, MD 20850  
Facility ID: 161400202915  
Cert Number: 836554  
Unit ID: SFP  
Inspection Date: 07/02/2018  
Limit Date: Not reported  
Invalid: Not reported  
Company No: 7725  
Company Name: Not reported  
ReInspection Date: Not reported  
Option: ROCKVILLE, MD 20850  
Inspection Category: Full Risk Reduction Standard Dust Inspection  
Pass/Fail: P  
Inspector Number: 3485  
Inspector Name: Not reported  
Property Number: 161400202915

2107  
ENE  
1/8-1/4  
0.234 mi.  
1236 ft.

723 OWENS ROAD  
ROCKVILLE, MD 00000

MD LEAD S107240030  
N/A

Actual:  
358 ft.  
Focus Map:  
4

MD LEAD:  
Name: Not reported  
Address: 723 OWENS ROAD  
City,State,Zip: ROCKVILLE, MD 00000  
Facility ID: 160400231837  
Cert Number: 165822  
Unit ID: Not reported  
Inspection Date: 10/04/2000  
Limit Date: 10/04/2002

Map ID  
Direction  
Distance  
Elevation

MAP FINDINGS

Site

Database(s)

EDR ID Number  
EPA ID Number

(Continued)

S107240030

Invalid: F  
Company No: 4583  
Company Name: Alban Home Inspection Services, Inc.  
ReInspection Date: 03/26/2004  
Option: Limited Lead Free, Must Reinspect Exterior Every Two Years  
Inspection Category: Lead Free  
Pass/Fail: P  
Inspector Number: 2826  
Inspector Name: Satterfield Quintin D  
Property Number: 160400231837

LV2108  
SE  
1/8-1/4  
0.235 mi.  
1239 ft.

9521 OLD GEORGETOWN RD  
BETHESDA, MD 20814

Site 2 of 2 in cluster LV

MD LEAD S107240895  
N/A

Actual:  
335 ft.  
Focus Map:  
8

MD LEAD:  
Name: Not reported  
Address: 9521 OLD GEORGETOWN RD  
City,State,Zip: BETHESDA, MD 20814  
Facility ID: 160700554854  
Cert Number: 756902  
Unit ID: Not reported  
Inspection Date: 05/05/2016  
Limit Date: Not reported  
Invalid: Not reported  
Company No: 15360  
Company Name: Michael's Lead Paint Inspection LLC  
ReInspection Date: / /  
Option: BETHESDA, MD 20814  
Inspection Category: Full Risk Reduction Standard Dust Inspection  
Pass/Fail: P  
Inspector Number: 15366  
Inspector Name: Floyd Miquel Kendal  
Property Number: 160700554854

Name: Not reported  
Address: 9521 OLD GEORGETOWN ROAD  
City,State,Zip: MD 20814  
Facility ID: 160700554854  
Cert Number: 096196  
Unit ID: Not reported  
Inspection Date: 08/15/1997  
Limit Date: Not reported  
Invalid: F  
Company No: 283  
Company Name: M & M Inspection Services, Inc.  
ReInspection Date: / /  
Option: MD 20814  
Inspection Category: Full Risk Reduction Standard Dust Inspection  
Pass/Fail: P  
Inspector Number: 1021  
Inspector Name: Not reported  
Property Number: 160700554854

Map ID  
Direction  
Distance  
Elevation

MAP FINDINGS

Site

Database(s)

EDR ID Number  
EPA ID Number

**MB2109**  
**SSW**      **9500 LINDALE DR**  
**1/8-1/4**    **BETHESDA, MD 20817**  
**0.235 mi.**  
**1239 ft.**    **Site 2 of 2 in cluster MB**

**MD LEAD**    **S107241021**  
                  **N/A**

**Actual:**      MD LEAD:  
**350 ft.**      Name:                      Not reported  
**Focus Map:**    Address:                      9500 LINDALE DRIVE  
**11**              City,State,Zip:              MD 20817  
                    Facility ID:                    160700575297  
                    Cert Number:                081483  
                    Unit ID:                      Not reported  
                    Inspection Date:            11/27/1998  
                    Limit Date:                 Not reported  
                    Invalid:                      F  
                    Company No:                1449  
                    Company Name:             Cheryl A. Shank  
                    ReInspection Date:        / /  
                    Option:                      MD 20817  
                    Inspection Category:      Full Risk Reduction Standard Dust Inspection  
                    Pass/Fail:                    P  
                    Inspector Number:         1261  
                    Inspector Name:            Shank Cheryl A  
                    Property Number:         160700575297

Name:                      Not reported  
Address:                    9500 LINDALE DR  
City,State,Zip:            BETHESDA, MD 20817  
Facility ID:                160700575297  
Cert Number:              418593  
Unit ID:                    Not reported  
Inspection Date:         07/02/2007  
Limit Date:                Not reported  
Invalid:                    F  
Company No:               4531  
Company Name:            CONNOR Environmental Svcs & Engineering Assessments  
ReInspection Date:       / /  
Option:                    BETHESDA, MD 20817  
Inspection Category:    Full Risk Reduction Standard Dust Inspection  
Pass/Fail:                Not reported  
Inspector Number:        4098  
Inspector Name:           Czarnowsky Alan D  
Property Number:        160700575297

**2110**      **GRIFFITH CONSUMERS SPILL**  
**NE**        **10300 ROCKVILLE PIKE**  
**1/8-1/4**    **ROCKVILLE, MD 20852**  
**0.235 mi.**  
**1240 ft.**

**MD OCPCASES**    **S104594017**  
                          **N/A**

**Actual:**      OCPCASES:  
**255 ft.**      Name:                      GRIFFITH CONSUMERS SPILL  
**Focus Map:**    Address:                    10300 ROCKVILLE PIKE  
**9**              City,State,Zip:            ROCKVILLE, MD 20852  
                    Facility ID:                98-1511MO1  
                    Facility Status/Code:      CLOSED/Transfer Accident Motor/Lube Oil  
                    Date Open:                01/28/1998  
                    Date Closed:              03/04/1998  
                    Release:                    YES

Map ID  
Direction  
Distance  
Elevation

MAP FINDINGS

Site

Database(s)

EDR ID Number  
EPA ID Number

**GRIFFITH CONSUMERS SPILL (Continued)**

**S104594017**

Cleanup: YES  
Registration Number: Not reported

**MA2111 DRYCLEAN PLUS**  
**West 10311 WESTLAKE DRIVE FLOOR 1**  
**1/8-1/4 BETHESDA, MD 20817**  
**0.236 mi.**  
**1244 ft. Site 4 of 6 in cluster MA**

**FINDS 1004519907**  
**ECHO N/A**

**Actual:** FINDS:  
**315 ft.** Registry ID: 110005025631

**Focus Map:**  
**7** Click Here:

Environmental Interest/Information System:

AFS (Aerometric Information Retrieval System (AIRS) Facility Subsystem) replaces the former Compliance Data System (CDS), the National Emission Data System (NEDS), and the Storage and Retrieval of Aerometric Data (SAROAD). AFS is the national repository for information concerning airborne pollution in the United States. AFS is used to track emissions and compliance data from industrial plants. AFS data are utilized by states to prepare State Implementation Plans to comply with regulatory programs and by EPA as an input for the estimation of total national emissions. AFS is undergoing a major redesign to support facility operating permits required under Title V of the Clean Air Act.

RCRAInfo is a national information system that supports the Resource Conservation and Recovery Act (RCRA) program through the tracking of events and activities related to facilities that generate, transport, and treat, store, or dispose of hazardous waste. RCRAInfo allows RCRA program staff to track the notification, permit, compliance, and corrective action activities required under RCRA.

MD-PEMIS (Maryland - Permanent (Air) Emission) database houses data related to Air Emissions. Also known to the EPA as National Emissions Inventory (NEI).

HAZARDOUS WASTE BIENNIAL REPORTER

[Click this hyperlink](#) while viewing on your computer to access additional FINDS: detail in the EDR Site Report.

ECHO:

Envid: 1004519907  
Registry ID: 110005025631  
DFR URL: <http://echo.epa.gov/detailed-facility-report?fid=110005025631>  
Name: DRYCLEAN PLUS  
Address: 10311 WESTLAKE DRIVE FLOOR 1  
City,State,Zip: BETHESDA, MD 20817

Map ID  
Direction  
Distance  
Elevation

MAP FINDINGS

EDR ID Number  
EPA ID Number

**MA2112** **RYOO YOUNG**  
**West** **10311 WESTLAKE DR FL 1**  
**1/8-1/4** **BETHESDA, MD 20817**  
**0.236 mi.**  
**1244 ft.** **Site 5 of 6 in cluster MA**

**EDR Hist Cleaner** **1018731286**  
**N/A**

**Actual:** EDR Hist Cleaner  
**315 ft.**

**Focus Map:**  
**7**

Year: Name:  
1997 DRY CLEAN PLUS  
1998 DRY CLEAN PLUS  
1999 DRYCLEAN PLUS  
2000 DRYCLEAN PLUS  
2001 DRYCLEAN PLUS  
2002 DRYCLEAN PLUS  
2003 RYOO YOUNG  
2004 RYOO YOUNG  
2005 RYOO YOUNG  
2006 RYOO YOUNG  
2007 RYOO YOUNG  
2008 RYOO YOUNG  
2009 RYOO YOUNG  
2010 RYOO YOUNG  
2011 RYOO YOUNG  
2012 RYOO YOUNG  
2013 RYOO YOUNG  
2014 RYOO YOUNG

Type:  
Garment Pressing And Cleaners' Agents  
Garment Pressing And Cleaners' Agents  
Garment Pressing And Cleaners' Agents  
Garment Pressing And Cleaners' Agents  
Garment Pressing And Cleaners' Agents  
Garment Pressing And Cleaners' Agents  
Garment Pressing And Cleaners' Agents  
Garment Pressing And Cleaners' Agents  
Garment Pressing And Cleaners' Agents  
Garment Pressing And Cleaners' Agents  
Garment Pressing And Cleaners' Agents  
Garment Pressing And Cleaners' Agents  
Garment Pressing And Cleaners' Agents  
Garment Pressing And Cleaners' Agents  
Garment Pressing And Cleaners' Agents  
Garment Pressing And Cleaners' Agents  
Garment Pressing And Cleaners' Agents

**MA2113** **DRYCLEAN PLUS**  
**West** **10311 WESTLAKE DR**  
**1/8-1/4** **BETHESDA, MD 20817**  
**0.236 mi.**  
**1244 ft.** **Site 6 of 6 in cluster MA**

**RCRA-SQG** **1001196555**  
**MDR000013862**

**Actual:** RCRA-SQG:  
**315 ft.** Date form received by agency: 2008-05-19 00:00:00.0

**Focus Map:**  
**7**

Facility name: DRYCLEAN PLUS  
Facility address: 10311 WESTLAKE DR  
BETHESDA, MD 20817  
EPA ID: MDR000013862  
Contact: YONG RYOO  
Contact address: 10311 WESTLAKE DR  
BETHESDA, MD 20817  
Contact country: US  
Contact telephone: 301-767-1947  
Contact email: Not reported  
EPA Region: 03  
Classification: Small Small Quantity Generator  
Description: Handler: generates more than 100 and less than 1000 kg of hazardous waste during any calendar month and accumulates less than 6000 kg of hazardous waste at any time; or generates 100 kg or less of hazardous waste during any calendar month, and accumulates more than 1000 kg of hazardous waste at any time

Owner/Operator Summary:  
Owner/operator name: YONG ME RYOO  
Owner/operator address: Not reported  
Not reported  
Owner/operator country: US

Map ID  
Direction  
Distance  
Elevation

MAP FINDINGS

Site

Database(s)

EDR ID Number  
EPA ID Number

**DRYCLEAN PLUS (Continued)**

**1001196555**

Owner/operator telephone: Not reported  
Owner/operator email: Not reported  
Owner/operator fax: Not reported  
Owner/operator extension: Not reported  
Legal status: Private  
Owner/Operator Type: Owner  
Owner/Op start date: 2002-08-09 00:00:00.  
Owner/Op end date: Not reported

Owner/operator name: BANG IN J  
Owner/operator address: 13413 SILVER MOON WAY  
SILVER SPRING, MD 20904

Owner/operator country: US  
Owner/operator telephone: 301-879-2153  
Owner/operator email: Not reported  
Owner/operator fax: Not reported  
Owner/operator extension: Not reported  
Legal status: Private  
Owner/Operator Type: Owner  
Owner/Op start date: Not reported  
Owner/Op end date: Not reported

Owner/operator name: YONG ME RYOO  
Owner/operator address: 10311 WESTLAKE DRIVE  
BETHESDA, MD 20817

Owner/operator country: US  
Owner/operator telephone: 301-767-1947  
Owner/operator email: Not reported  
Owner/operator fax: Not reported  
Owner/operator extension: Not reported  
Legal status: Private  
Owner/Operator Type: Owner  
Owner/Op start date: 2002-08-09 00:00:00.  
Owner/Op end date: Not reported

Owner/operator name: YOOHA PLUS CORP  
Owner/operator address: Not reported  
Not reported

Owner/operator country: US  
Owner/operator telephone: Not reported  
Owner/operator email: Not reported  
Owner/operator fax: Not reported  
Owner/operator extension: Not reported  
Legal status: Private  
Owner/Operator Type: Operator  
Owner/Op start date: 2002-08-09 00:00:00.  
Owner/Op end date: Not reported

Owner/operator name: YOOHA PLUS CORP  
Owner/operator address: 10311 WESTLAKE DRIVE  
BETHESDA, MD 20817

Owner/operator country: US  
Owner/operator telephone: 301-767-1947  
Owner/operator email: Not reported  
Owner/operator fax: Not reported  
Owner/operator extension: Not reported  
Legal status: Private

Map ID  
Direction  
Distance  
Elevation

MAP FINDINGS

Site

Database(s)

EDR ID Number  
EPA ID Number

**DRYCLEAN PLUS (Continued)**

**1001196555**

Owner/Operator Type: Operator  
Owner/Op start date: 2002-08-09 00:00:00.  
Owner/Op end date: Not reported

Handler Activities Summary:

U.S. importer of hazardous waste: No  
Mixed waste (haz. and radioactive): No  
Recycler of hazardous waste: No  
Transporter of hazardous waste: No  
Treater, storer or disposer of HW: No  
Underground injection activity: No  
On-site burner exemption: No  
Furnace exemption: No  
Used oil fuel burner: No  
Used oil processor: No  
User oil refiner: No  
Used oil fuel marketer to burner: No  
Used oil Specification marketer: No  
Used oil transfer facility: No  
Used oil transporter: No

Historical Generators:

Date form received by agency: 2008-02-29 00:00:00.0  
Site name: DRYCLEAN PLUS  
Classification: Small Quantity Generator

Date form received by agency: 2000-02-28 00:00:00.0  
Site name: DRY CLEAN PLUS  
Classification: Small Quantity Generator

Date form received by agency: 1997-05-06 00:00:00.0  
Site name: DRYCLEAN PLUS  
Classification: Small Quantity Generator

Hazardous Waste Summary:

. Waste code: D002  
. Waste name: CORROSIVE WASTE

. Waste code: D007  
. Waste name: CHROMIUM

. Waste code: D008  
. Waste name: LEAD

. Waste code: D039  
. Waste name: TETRACHLOROETHYLENE

. Waste code: D040  
. Waste name: TRICHLOROETHYLENE

. Waste code: F002  
. Waste name: THE FOLLOWING SPENT HALOGENATED SOLVENTS: TETRACHLOROETHYLENE, METHYLENE CHLORIDE, TRICHLOROETHYLENE, 1,1,1-TRICHLOROETHANE, CHLOROBENZENE, 1,1,2-TRICHLORO-1,2,2-TRIFLUOROETHANE, ORTHO-DICHLOROBENZENE, TRICHLOROFLUOROMETHANE, AND 1,1,2,

Map ID  
Direction  
Distance  
Elevation

MAP FINDINGS

Site

Database(s)

EDR ID Number  
EPA ID Number

**DRYCLEAN PLUS (Continued)**

**1001196555**

TRICHLOROETHANE; ALL SPENT SOLVENT MIXTURES/BLENDS CONTAINING, BEFORE USE, A TOTAL OF TEN PERCENT OR MORE (BY VOLUME) OF ONE OR MORE OF THE ABOVE HALOGENATED SOLVENTS OR THOSE SOLVENTS LISTED IN F001, F004, AND F005; AND STILL BOTTOMS FROM THE RECOVERY OF THESE SPENT SOLVENTS AND SPENT SOLVENT MIXTURES.

Violation Status: No violations found

**MH2114 MODAVAR PHARMACEUTICALS**  
**SSW 9119 GAITHER RD, STE 224**  
**1/8-1/4 GAITHERSBURG, MD 20877**  
**0.236 mi.**  
**1246 ft. Site 2 of 5 in cluster MH**

**RCRA-VSQG 1024885671**  
**MDR000527466**

**Actual:** RCRA-VSQG:  
**497 ft.** Date form received by agency: 2018-07-30 00:00:00.0  
**Focus Map:** Facility name: MODAVAR PHARMACEUTICALS  
**2** Facility address: 9119 GAITHER RD, STE 224  
GAITHERSBURG, MD 20877  
EPA ID: MDR000527466  
Contact: EMAD HASSAN  
Contact address: 9119 GAITGER RD, STE 224  
GAITHERSBURG, MD 20877  
Contact country: US  
Contact telephone: 240-261-4468  
Contact email: Not reported  
EPA Region: 03  
Classification: Conditionally Exempt Small Quantity Generator  
Description: Handler: generates 100 kg or less of hazardous waste per calendar month, and accumulates 1000 kg or less of hazardous waste at any time; or generates 1 kg or less of acutely hazardous waste per calendar month, and accumulates at any time: 1 kg or less of acutely hazardous waste; or 100 kg or less of any residue or contaminated soil, waste or other debris resulting from the cleanup of a spill, into or on any land or water, of acutely hazardous waste; or generates 100 kg or less of any residue or contaminated soil, waste or other debris resulting from the cleanup of a spill, into or on any land or water, of acutely hazardous waste during any calendar month, and accumulates at any time: 1 kg or less of acutely hazardous waste; or 100 kg or less of any residue or contaminated soil, waste or other debris resulting from the cleanup of a spill, into or on any land or water, of acutely hazardous waste

Owner/Operator Summary:  
Owner/operator name: WM RICKMAN CONSTRUCTION CO  
Owner/operator address: ATTN: WILLIAM RICKMAN  
ROCKVILLE, MD 20850  
Owner/operator country: US  
Owner/operator telephone: Not reported  
Owner/operator email: Not reported  
Owner/operator fax: Not reported  
Owner/operator extension: Not reported  
Legal status: Private  
Owner/Operator Type: Owner  
Owner/Op start date: 1976-07-01 00:00:00.  
Owner/Op end date: Not reported  
Owner/operator name: WM RICKMAN CONSTRUCTION CO



Map ID  
Direction  
Distance  
Elevation

MAP FINDINGS

Site

Database(s)

EDR ID Number  
EPA ID Number

**MODAVAR PHARMACEUTICALS (Continued)**

**1024885671**

Owner/operator address: ATTN: WILLIAM RICKMAN  
ROCKVILLE, MD 20850  
Owner/operator country: US  
Owner/operator telephone: Not reported  
Owner/operator email: Not reported  
Owner/operator fax: Not reported  
Owner/operator extension: Not reported  
Legal status: Private  
Owner/Operator Type: Operator  
Owner/Op start date: 1976-07-01 00:00:00.  
Owner/Op end date: Not reported

**Handler Activities Summary:**

U.S. importer of hazardous waste: No  
Mixed waste (haz. and radioactive): No  
Recycler of hazardous waste: No  
Transporter of hazardous waste: No  
Treater, storer or disposer of HW: No  
Underground injection activity: No  
On-site burner exemption: No  
Furnace exemption: No  
Used oil fuel burner: No  
Used oil processor: No  
User oil refiner: No  
Used oil fuel marketer to burner: No  
Used oil Specification marketer: No  
Used oil transfer facility: No  
Used oil transporter: No

**Hazardous Waste Summary:**

. Waste code: D001  
. Waste name: IGNITABLE WASTE  
  
. Waste code: D002  
. Waste name: CORROSIVE WASTE  
  
. Waste code: D019  
. Waste name: CARBON TETRACHLORIDE  
  
. Waste code: D022  
. Waste name: CHLOROFORM  
  
. Waste code: F002  
. Waste name: THE FOLLOWING SPENT HALOGENATED SOLVENTS: TETRACHLOROETHYLENE, METHYLENE CHLORIDE, TRICHLOROETHYLENE, 1,1,1-TRICHLOROETHANE, CHLOROBENZENE, 1,1,2-TRICHLORO-1,2,2-TRIFLUOROETHANE, ORTHO-DICHLOROBENZENE, TRICHLOROFLUOROMETHANE, AND 1,1,2, TRICHLOROETHANE; ALL SPENT SOLVENT MIXTURES/BLENDS CONTAINING, BEFORE USE, A TOTAL OF TEN PERCENT OR MORE (BY VOLUME) OF ONE OR MORE OF THE ABOVE HALOGENATED SOLVENTS OR THOSE SOLVENTS LISTED IN F001, F004, AND F005; AND STILL BOTTOMS FROM THE RECOVERY OF THESE SPENT SOLVENTS AND SPENT SOLVENT MIXTURES.  
  
. Waste code: F003  
. Waste name: THE FOLLOWING SPENT NONHALOGENATED SOLVENTS: XYLENE, ACETONE, ETHYL

Map ID  
Direction  
Distance  
Elevation

MAP FINDINGS

Site

Database(s)

EDR ID Number  
EPA ID Number

**MODAVAR PHARMACEUTICALS (Continued)**

**1024885671**

ACETATE, ETHYL BENZENE, ETHYL ETHER, METHYL ISOBUTYL KETONE, N-BUTYL ALCOHOL, CYCLOHEXANONE, AND METHANOL; ALL SPENT SOLVENT MIXTURES/BLENDS CONTAINING, BEFORE USE, ONLY THE ABOVE SPENT NONHALOGENATED SOLVENTS; AND ALL SPENT SOLVENT MIXTURES/BLENDS CONTAINING, BEFORE USE, ONE OR MORE OF THE ABOVE NONHALOGENATED SOLVENTS, AND A TOTAL OF TEN PERCENT OR MORE (BY VOLUME) OF ONE OR MORE OF THOSE SOLVENTS LISTED IN F001, F002, F004, AND F005; AND STILL BOTTOMS FROM THE RECOVERY OF THESE SPENT SOLVENTS AND SPENT SOLVENT MIXTURES.

. Waste code: U002  
. Waste name: 2-PROPANONE (I) (OR) ACETONE (I)  
  
. Waste code: U003  
. Waste name: ACETONITRILE (I,T)  
  
. Waste code: U044  
. Waste name: CHLOROFORM (OR) METHANE, TRICHLORO-  
  
. Waste code: U050  
. Waste name: CHRYSENE  
  
. Waste code: U123  
. Waste name: FORMIC ACID (C,T)  
  
. Waste code: U154  
. Waste name: METHANOL (I) (OR) METHYL ALCOHOL (I)  
  
. Waste code: U213  
. Waste name: FURAN, TETRAHYDRO-(I) (OR) TETRAHYDROFURAN (I)  
  
Violation Status: No violations found

**MH2115 MODAVAR PHARMACEUTICALS**  
**SSW 9119 GAITHER RD, STE 224**  
**1/8-1/4 GAITHERSBURG, MD 20877**  
**0.236 mi.**  
**1246 ft. Site 3 of 5 in cluster MH**

**FINDS 1024644253**  
**N/A**

**Actual:** FINDS:  
**497 ft.** Registry ID: 110070432640

**Focus Map:**  
**2** Click Here:

Environmental Interest/Information System:

RCRAInfo is a national information system that supports the Resource Conservation and Recovery Act (RCRA) program through the tracking of events and activities related to facilities that generate, transport, and treat, store, or dispose of hazardous waste. RCRAInfo allows RCRA program staff to track the notification, permit, compliance, and corrective action activities required under RCRA.

[Click this hyperlink](#) while viewing on your computer to access additional FINDS: detail in the EDR Site Report.

Map ID  
Direction  
Distance  
Elevation

MAP FINDINGS

Site

Database(s)

EDR ID Number  
EPA ID Number

**MH2116**    **AFG BIOSOLUTIONS**  
**SSW**       **9119 GAITHER ROAD**  
**1/8-1/4**    **GAITHERSBURG, MD 20877**  
**0.236 mi.**  
**1246 ft.**    **Site 4 of 5 in cluster MH**

**PA MANIFEST**    **S109244700**  
                         **N/A**

**Actual:**  
**497 ft.**

**Focus Map:**  
**2**

Manifest Details:

Year: 2009  
Manifest Number: 000841799JJK  
Manifest Type: TSD Copy  
Generator EPA Id: MDP000015802  
Generator Date: 01/22/2009  
Mailing Address: Not reported  
Mailing City,St,Zip: Not reported  
Contact Name: Not reported  
Contact Phone: 703-993-8396  
TSD EPA Id: PAD067098822  
TSD Date: Not reported  
TSD Facility Name: CYCLE CHEM INC  
TSD Facility Address: 550 INDUSTRIAL DRIVE  
TSD Facility City: LEWISBERRY  
TSD Facility State: PA  
Facility Telephone: Not reported  
Page Number: 1  
Line Number: 1  
Waste Number: F003  
Container Number: 3  
Container Type: Fiberboard or plastic drums, barrels, kegs  
Waste Quantity: 15  
Unit: Gallons (liquids only)  
Handling Code: Not reported  
TSP EPA Id: Not reported  
Date TSP Sig: Not reported

Year: 2009  
Manifest Number: 000852245JJK  
Manifest Type: TSD Copy  
Generator EPA Id: MDP000015802  
Generator Date: 05/19/2009  
Mailing Address: Not reported  
Mailing City,St,Zip: Not reported  
Contact Name: Not reported  
Contact Phone: 703-993-8396  
TSD EPA Id: PAD067098822  
TSD Date: Not reported  
TSD Facility Name: CYCLE CHEM INC  
TSD Facility Address: 550 INDUSTRIAL DRIVE  
TSD Facility City: LEWISBERRY  
TSD Facility State: PA  
Facility Telephone: Not reported  
Page Number: 1  
Line Number: 1  
Waste Number: F003  
Container Number: 5  
Container Type: Fiberboard or plastic drums, barrels, kegs  
Waste Quantity: 25  
Unit: Gallons (liquids only)  
Handling Code: Not reported  
TSP EPA Id: Not reported

Map ID  
Direction  
Distance  
Elevation

MAP FINDINGS

Site

Database(s)

EDR ID Number  
EPA ID Number

**AFG BIOSOLUTIONS (Continued)**

**S109244700**

|                       |  |
|-----------------------|--|
| Date TSP Sig:         | Not reported                               |
| Year:                 | 2009                                       |
| Manifest Number:      | 000852245JJK                               |
| Manifest Type:        | TSD Copy                                   |
| Generator EPA Id:     | MDP000015802                               |
| Generator Date:       | 05/19/2009                                 |
| Mailing Address:      | Not reported                               |
| Mailing City,St,Zip:  | Not reported                               |
| Contact Name:         | Not reported                               |
| Contact Phone:        | 703-993-8396                               |
| TSD EPA Id:           | PAD067098822                               |
| TSD Date:             | Not reported                               |
| TSD Facility Name:    | CYCLE CHEM INC                             |
| TSD Facility Address: | 550 INDUSTRIAL DRIVE                       |
| TSD Facility City:    | LEWISBERRY                                 |
| TSD Facility State:   | PA   |
| Facility Telephone:   | Not reported                               |
| Page Number:          | 1  |
| Line Number:          | 1  |
| Waste Number:         | D001                                       |
| Container Number:     | 5  |
| Container Type:       | Fiberboard or plastic drums, barrels, kegs |
| Waste Quantity:       | 25   |
| Unit:                 | Gallons (liquids only)                     |
| Handling Code:        | Not reported                               |
| TSP EPA Id:           | Not reported                               |
| Date TSP Sig:         | Not reported                               |
| Year:                 | 2009                                       |
| Manifest Number:      | 000841799JJK                               |
| Manifest Type:        | TSD Copy                                   |
| Generator EPA Id:     | MDP000015802                               |
| Generator Date:       | 01/22/2009                                 |
| Mailing Address:      | Not reported                               |
| Mailing City,St,Zip:  | Not reported                               |
| Contact Name:         | Not reported                               |
| Contact Phone:        | 703-993-8396                               |
| TSD EPA Id:           | PAD067098822                               |
| TSD Date:             | Not reported                               |
| TSD Facility Name:    | CYCLE CHEM INC                             |
| TSD Facility Address: | 550 INDUSTRIAL DRIVE                       |
| TSD Facility City:    | LEWISBERRY                                 |
| TSD Facility State:   | PA   |
| Facility Telephone:   | Not reported                               |
| Page Number:          | 1  |
| Line Number:          | 1  |
| Waste Number:         | D001                                       |
| Container Number:     | 3  |
| Container Type:       | Fiberboard or plastic drums, barrels, kegs |
| Waste Quantity:       | 15   |
| Unit:                 | Gallons (liquids only)                     |
| Handling Code:        | Not reported                               |
| TSP EPA Id:           | Not reported                               |
| Date TSP Sig:         | Not reported                               |
| Year:                 | 2009                                       |

Map ID  
Direction  
Distance  
Elevation

MAP FINDINGS

Site

Database(s)

EDR ID Number  
EPA ID Number

**AFG BIOSOLUTIONS (Continued)**

**S109244700**

Manifest Number: 000841799JJK  
Manifest Type: TSD Copy  
Generator EPA Id: MDP000015802  
Generator Date: 01/22/2009  
Mailing Address: Not reported  
Mailing City,St,Zip: Not reported  
Contact Name: Not reported  
Contact Phone: 703-993-8396  
TSD EPA Id: PAD067098822  
TSD Date: Not reported  
TSD Facility Name: CYCLE CHEM INC  
TSD Facility Address: 550 INDUSTRIAL DRIVE  
TSD Facility City: LEWISBERRY  
TSD Facility State: PA  
Facility Telephone: Not reported  
Page Number: 1  
Line Number: 2  
Waste Number: D002  
Container Number: 2  
Container Type: Fiberboard or plastic drums, barrels, kegs  
Waste Quantity: 10  
Unit: Gallons (liquids only)  
Handling Code: Not reported  
TSP EPA Id: Not reported  
Date TSP Sig: Not reported

Year: 2009  
Manifest Number: 000852245JJK  
Manifest Type: TSD Copy  
Generator EPA Id: MDP000015802  
Generator Date: 05/19/2009  
Mailing Address: Not reported  
Mailing City,St,Zip: Not reported  
Contact Name: Not reported  
Contact Phone: 703-993-8396  
TSD EPA Id: PAD067098822  
TSD Date: Not reported  
TSD Facility Name: CYCLE CHEM INC  
TSD Facility Address: 550 INDUSTRIAL DRIVE  
TSD Facility City: LEWISBERRY  
TSD Facility State: PA  
Facility Telephone: Not reported  
Page Number: 1  
Line Number: 2  
Waste Number: NONE  
Container Number: 1  
Container Type: Fiberboard or plastic drums, barrels, kegs  
Waste Quantity: 55  
Unit: Gallons (liquids only)  
Handling Code: Not reported  
TSP EPA Id: Not reported  
Date TSP Sig: Not reported

Year: 2009  
Manifest Number: 000841799JJK  
Manifest Type: TSD Copy  
Generator EPA Id: MDP000015802

Map ID  
Direction  
Distance  
Elevation

MAP FINDINGS

Site

Database(s)

EDR ID Number  
EPA ID Number

**AFG BIOSOLUTIONS (Continued)**

**S109244700**

Generator Date: 01/22/2009  
Mailing Address: Not reported  
Mailing City,St,Zip: Not reported  
Contact Name: Not reported  
Contact Phone: 703-993-8396  
TSD EPA Id: PAD067098822  
TSD Date: Not reported  
TSD Facility Name: CYCLE CHEM INC  
TSD Facility Address: 550 INDUSTRIAL DRIVE  
TSD Facility City: LEWISBERRY  
TSD Facility State: PA  
Facility Telephone: Not reported  
Page Number: 1  
Line Number: 2  
Waste Number: D001  
Container Number: 2  
Container Type: Fiberboard or plastic drums, barrels, kegs  
Waste Quantity: 10  
Unit: Gallons (liquids only)  
Handling Code: Not reported  
TSP EPA Id: Not reported  
Date TSP Sig: Not reported

Year: 2009  
Manifest Number: 000841799JJK  
Manifest Type: TSD Copy  
Generator EPA Id: MDP000015802  
Generator Date: 01/22/2009  
Mailing Address: Not reported  
Mailing City,St,Zip: Not reported  
Contact Name: Not reported  
Contact Phone: 703-993-8396  
TSD EPA Id: PAD067098822  
TSD Date: Not reported  
TSD Facility Name: CYCLE CHEM INC  
TSD Facility Address: 550 INDUSTRIAL DRIVE  
TSD Facility City: LEWISBERRY  
TSD Facility State: PA  
Facility Telephone: Not reported  
Page Number: 1  
Line Number: 3  
Waste Number: NONE  
Container Number: 1  
Container Type: Fiberboard or plastic drums, barrels, kegs  
Waste Quantity: 55  
Unit: Gallons (liquids only)  
Handling Code: Not reported  
TSP EPA Id: Not reported  
Date TSP Sig: Not reported

Year: 2009  
Manifest Number: 000841799JJK  
Manifest Type: TSD Copy  
Generator EPA Id: MDP000015802  
Generator Date: 01/22/2009  
Mailing Address: Not reported  
Mailing City,St,Zip: Not reported

Map ID  
Direction  
Distance  
Elevation

MAP FINDINGS

Site

Database(s)

EDR ID Number  
EPA ID Number

**AFG BIOSOLUTIONS (Continued)**

**S109244700**

Contact Name: Not reported  
Contact Phone: 703-993-8396  
TSD EPA Id: PAD067098822  
TSD Date: Not reported  
TSD Facility Name: CYCLE CHEM INC  
TSD Facility Address: 550 INDUSTRIAL DRIVE  
TSD Facility City: LEWISBERRY  
TSD Facility State: PA  
Facility Telephone: Not reported  
Page Number: 1  
Line Number: 1  
Waste Number: U108  
Container Number: 3  
Container Type: Fiberboard or plastic drums, barrels, kegs  
Waste Quantity: 15  
Unit: Gallons (liquids only)  
Handling Code: Not reported  
TSP EPA Id: Not reported  
Date TSP Sig: Not reported

Year: 2008  
Manifest Number: 004470989JJK  
Manifest Type: TSD Copy  
Generator EPA Id: MDP000015802  
Generator Date: 05/20/2008  
Mailing Address: Not reported  
Mailing City, St, Zip: Not reported  
Contact Name: Not reported  
Contact Phone: 703-993-8396  
TSD EPA Id: PAD067098822  
TSD Date: Not reported  
TSD Facility Name: CYCLE CHEM INC  
TSD Facility Address: 550 INDUSTRIAL DRIVE  
TSD Facility City: LEWISBERRY  
TSD Facility State: PA  
Facility Telephone: Not reported  
Page Number: 1  
Line Number: 1  
Waste Number: D001  
Container Number: 1  
Container Type: Metal drums, barrels, kegs  
Waste Quantity: 15  
Unit: Gallons (liquids only)  
Handling Code: Not reported  
TSP EPA Id: Not reported  
Date TSP Sig: Not reported

[Click this hyperlink](#) while viewing on your computer to access  
6 additional PA\_MANIFEST: record(s) in the EDR Site Report.

## MAP FINDINGS

Site

Database(s)

**MH2117 MODAVAR PHARMACEUTICALS**  
**SSW 9119 GAITHER RD, STE 224**  
**1/8-1/4 GAITHERSBURG, MD 20877**  
**0.236 mi.**  
**1246 ft. Site 5 of 5 in cluster MH**

ECHO 1024166238  
N/A

**Actual:**  
497 ft.

**Focus Map:**  
2

ECHO:

Envid:

1024166238

Registry ID:

110070432640

DFR URL:

<http://echo.epa.gov/detailed-facility-report?fid=110070432640>

Name: \_\_\_\_\_

MODAVAR PHARMACEUTICALS

Address:

9119 GAITHER RD. STE 224

City, State, Zip:

GAITHERSBURG, MD 20877

**MM2118**      **L & J ENTERPRISES INC**  
**South**        **9035 GAITHER RD**  
**1/8-1/4**       **GAITHERSBURG, MD 20760**  
**0.237 mi.**  
**1250 ft.**      **Site 1 of 3 in cluster MM**

|                  |            |
|------------------|------------|
| EDR Hist Cleaner | 1020022360 |
|                  | N/A        |

**Actual:**  
**496 ft.**

## FDR Hist Cleaner

**Focus Map:**  
2

Year:

Name:

Type:

|      |                       |
|------|-----------------------|
| 1979 | L & J ENTERPRISES INC |
| 1980 | L & J ENTERPRISES INC |
| 1982 | L & J ENTERPRISES INC |
| 1983 | L & J ENTERPRISES INC |
| 1985 | L & J ENTERPRISES INC |
| 1986 | L & J ENTERPRISES INC |
| 1987 | L & J ENTERPRISES INC |
| 1988 | L & J ENTERPRISES INC |
| 1989 | L & J ENTERPRISES INC |
| 1990 | L & J ENTERPRISES INC |
| 1991 | L & J ENTERPRISES INC |
| 1992 | L & J ENTERPRISES INC |
| 1993 | L & J ENTERPRISES INC |
| 1994 | L & J ENTERPRISES INC |
| 1995 | L & J ENTERPRISES INC |
| 1996 | L & J ENTERPRISES INC |
| 1997 | L & J ENTERPRISES INC |
| 1998 | L & J ENTERPRISES INC |
| 1999 | SHADY GROVE CLEANERS  |
| 2000 | SHADY GROVE CLEANERS  |
| 2001 | SHADY GROVE CLEANERS  |
| 2002 | SHADY GROVE CLEANERS  |
| 2003 | SHADY GROVE CLEANERS  |
| 2004 | SHADY GROVE CLEANERS  |
| 2005 | SHADY GROVE CLEANERS  |
| 2006 | SHADY GROVE CLEANERS  |
| 2007 | SHADY GROVE CLEANERS  |
| 2008 | SHADY GROVE CLEANERS  |
| 2009 | SHADY GROVE CLEANERS  |
| 2010 | SHADY GROVE CLEANERS  |

[illegible]



Map ID  
Direction  
Distance  
Elevation

MAP FINDINGS

Site

Database(s)

EDR ID Number  
EPA ID Number

**MM2119** **SHADY GROVE CLEANERS**  
**South** **9035 GAITHER ROAD**  
**1/8-1/4** **GAITHERSBURG, MD 20877**  
**0.237 mi.**  
**1250 ft.** **Site 2 of 3 in cluster MM**

**MD UST** **U004109581**  
**MD DRYCLEANERS** **N/A**  
**MD Financial Assurance**

**Actual:**  
**496 ft.**

UST:

**Focus Map:**  
**2**

Facility Id: 18582  
Oper Name: Not reported  
Form Name: Chang Ho Lee  
Form Title: President  
Form Date: 04/30/1986  
Owner Id: 12622

Owner:

Owner Name: L & J Enterprises, Inc.  
Owner Address: 9035 Gaither Road  
Owner City: Gaithersburg  
Owner State: MD  
Owner Zip: 20877  
Owner Phone: Not reported  
Owner Contact: Not reported

Tanks:

Tank ID: 1  
**Tank Status: Permanently Out Of Use**  
Tank Capacity: 550  
Substance Description: Heating Oil  
Tank Compartment: False  
Compartment Compartment: A  
Date Installed: 04/01/1983  
Tank Material Desc: Asphalt Coated or Bare Steel  
Pipe Material Desc: Bare or Galvanized Steel

Drycleaners:

Name: SHADY GROVE CLEANERS  
Address: 9035 GAITHER ROAD  
City,State,Zip: GAITHERSBURG, MD 20877  
Facility ID: 031-2104  
SIC Code: 7216  
Fstatus Decode: Inactive  
Facility Status: Inactive

MD Financial Assurance 2:

Name: SHADY GROVE CLEANERS  
Address: 9035 GAITHER ROAD  
City,State,Zip: GAITHERSBURG, MD 20877  
Region: 2  
Facility ID: 18582  
Self Insured: False  
Insurance: False  
Risk Retention Group: False  
Guarantee: False  
Surety Bonds: False  
Letter of Credit: False  
State Fund: False  
Other Finance: False

Map ID  
Direction  
Distance  
Elevation

MAP FINDINGS

Site

Database(s)

EDR ID Number  
EPA ID Number

**SHADY GROVE CLEANERS (Continued)**

**U004109581**

Finacnce Comments: Not reported  
FR Not Listed: False

**MM2120 SHADY GROVE CLEANERS**  
**South 9035 GAITHER RD**  
**1/8-1/4 GAITHERSBURG, MD 20877**  
**0.237 mi.**  
**1250 ft. Site 3 of 3 in cluster MM**

**RCRA-VSQG 1000193723**  
**FINDS MDD058735028**  
**ECHO**

**Actual:**  
**496 ft.**

**RCRA-VSQG:**

**Focus Map:**  
**2**

Date form received by agency: 1985-10-10 00:00:00.0  
Facility name: SHADY GROVE CLEANERS  
Facility address: 9035 GAITHER RD  
GAITHERSBURG, MD 20877  
EPA ID: MDD058735028  
Contact: CHANG\_HO LEE  
Contact address: 9035 GAITHER RD  
GAITHERSBURG, MD 20877  
Contact country: US  
Contact telephone: 301-977-4300  
Contact email: Not reported  
EPA Region: 03  
Land type: Private  
Classification: Conditionally Exempt Small Quantity Generator  
Description: Handler: generates 100 kg or less of hazardous waste per calendar month, and accumulates 1000 kg or less of hazardous waste at any time; or generates 1 kg or less of acutely hazardous waste per calendar month, and accumulates at any time: 1 kg or less of acutely hazardous waste; or 100 kg or less of any residue or contaminated soil, waste or other debris resulting from the cleanup of a spill, into or on any land or water, of acutely hazardous waste; or generates 100 kg or less of any residue or contaminated soil, waste or other debris resulting from the cleanup of a spill, into or on any land or water, of acutely hazardous waste during any calendar month, and accumulates at any time: 1 kg or less of acutely hazardous waste; or 100 kg or less of any residue or contaminated soil, waste or other debris resulting from the cleanup of a spill, into or on any land or water, of acutely hazardous waste

**Owner/Operator Summary:**

Owner/operator name: OPERNAME  
Owner/operator address: OPERSTREET  
OPERCITY, AK 99999

Owner/operator country: Not reported  
Owner/operator telephone: 215-555-1212  
Owner/operator email: Not reported  
Owner/operator fax: Not reported  
Owner/operator extension: Not reported  
Legal status: Private  
Owner/Operator Type: Operator  
Owner/Op start date: Not reported  
Owner/Op end date: Not reported

Owner/operator name: LEE ENTERPRISES INC  
Owner/operator address: OWNERSTREET  
OWNERCITY, AK 99999  
Owner/operator country: Not reported

Map ID  
Direction  
Distance  
Elevation

MAP FINDINGS

Site

Database(s)

EDR ID Number  
EPA ID Number

**SHADY GROVE CLEANERS (Continued)**

**1000193723**

Owner/operator telephone: 215-555-1212  
Owner/operator email: Not reported  
Owner/operator fax: Not reported  
Owner/operator extension: Not reported  
Legal status: Private  
Owner/Operator Type: Owner  
Owner/Op start date: Not reported  
Owner/Op end date: Not reported

**Handler Activities Summary:**

U.S. importer of hazardous waste: No  
Mixed waste (haz. and radioactive): No  
Recycler of hazardous waste: No  
Transporter of hazardous waste: No  
Treater, storer or disposer of HW: No  
Underground injection activity: No  
On-site burner exemption: No  
Furnace exemption: No  
Used oil fuel burner: No  
Used oil processor: No  
Used oil refiner: No  
Used oil fuel marketer to burner: No  
Used oil Specification marketer: No  
Used oil transfer facility: No  
Used oil transporter: No

**Hazardous Waste Summary:**

. Waste code: D001  
. Waste name: IGNITABLE WASTE  
  
. Waste code: F002  
. Waste name: THE FOLLOWING SPENT HALOGENATED SOLVENTS: TETRACHLOROETHYLENE, METHYLENE CHLORIDE, TRICHLOROETHYLENE, 1,1,1-TRICHLOROETHANE, CHLOROBENZENE, 1,1,2-TRICHLORO-1,2,2-TRIFLUOROETHANE, ORTHO-DICHLOROBENZENE, TRICHLOROFLUOROMETHANE, AND 1,1,2, TRICHLOROETHANE; ALL SPENT SOLVENT MIXTURES/BLENDS CONTAINING, BEFORE USE, A TOTAL OF TEN PERCENT OR MORE (BY VOLUME) OF ONE OR MORE OF THE ABOVE HALOGENATED SOLVENTS OR THOSE SOLVENTS LISTED IN F001, F004, AND F005; AND STILL BOTTOMS FROM THE RECOVERY OF THESE SPENT SOLVENTS AND SPENT SOLVENT MIXTURES.

Violation Status: No violations found

**Evaluation Action Summary:**

Evaluation date: 1988-10-17 00:00:00.0  
Evaluation: COMPLIANCE EVALUATION INSPECTION ON-SITE  
Area of violation: Not reported  
Date achieved compliance: Not reported  
Evaluation lead agency: State

**FINDS:**

Registry ID: 110003511806

Click Here:

Map ID  
Direction  
Distance  
Elevation

MAP FINDINGS

Site

Database(s)

EDR ID Number  
EPA ID Number

**SHADY GROVE CLEANERS (Continued)**

**1000193723**

Environmental Interest/Information System:

MD-RCRA (Maryland - Resource Conservation And Recovery Act Information System) houses state information relating to the Resource Conservation and Recovery Act (RCRA).

AFS (Aerometric Information Retrieval System (AIRS) Facility Subsystem) replaces the former Compliance Data System (CDS), the National Emission Data System (NEDS), and the Storage and Retrieval of Aerometric Data (SAROAD). AIRS is the national repository for information concerning airborne pollution in the United States. AFS is used to track emissions and compliance data from industrial plants. AFS data are utilized by states to prepare State Implementation Plans to comply with regulatory programs and by EPA as an input for the estimation of total national emissions. AFS is undergoing a major redesign to support facility operating permits required under Title V of the Clean Air Act.

MD-PEMIS (Maryland - Permanent (Air) Emission) database houses data related to Air Emissions. Also known to the EPA as National Emissions Inventory (NEI).

RCRAInfo is a national information system that supports the Resource Conservation and Recovery Act (RCRA) program through the tracking of events and activities related to facilities that generate, transport, and treat, store, or dispose of hazardous waste. RCRAInfo allows RCRA program staff to track the notification, permit, compliance, and corrective action activities required under RCRA.

AIR MINOR

[Click this hyperlink](#) while viewing on your computer to access additional FINDS: detail in the EDR Site Report.

ECHO:

Envid: 1000193723  
Registry ID: 110003511806  
DFR URL: <http://echo.epa.gov/detailed-facility-report?fid=110003511806>  
Name: SHADY GROVE CLEANERS  
Address: 9035 GAITHER RD  
City,State,Zip: GAITHERSBURG, MD 20877

2121  
SE  
1/8-1/4  
0.237 mi.  
1252 ft.

7037 SULKY LANE  
ROCKVILLE, MD 20852

MD LEAD S122983767  
N/A

Actual:  
350 ft.  
Focus Map:  
6

MD LEAD:  
Name: Not reported  
Address: 7037 SULKY LANE  
City,State,Zip: ROCKVILLE, MD 20852  
Facility ID: 160400097422  
Cert Number: 834629  
Unit ID: SFH  
Inspection Date: 07/11/2018  
Limit Date: Not reported  
Invalid: Not reported  
Company No: 16592  
Company Name: Not reported  
ReInspection Date: Not reported  
Option: ROCKVILLE, MD 20852  
Inspection Category: Full Risk Reduction Standard Dust Inspection

Map ID  
Direction  
Distance  
Elevation

MAP FINDINGS

Site

Database(s)

EDR ID Number  
EPA ID Number

(Continued)

S122983767

Pass/Fail: P  
Inspector Number: 16589  
Inspector Name: Not reported  
Property Number: 160400097422

2122 SUSAN EDLAVITCH RESIDENCE  
ESE 6717 RIVER TRAIL CT  
1/8-1/4 BETHESDA, MD 20817  
0.238 mi.  
1255 ft.

MD OCPCASES S121369615  
N/A

Actual: 189 ft.  
Focus Map: 14  
OCPCASES:  
Name: SUSAN EDLAVITCH RESIDENCE  
Address: 6717 RIVER TRAIL CT  
City,State,Zip: BETHESDA, MD 20817  
Facility ID: 18-0030MO  
Facility Status/Code: CLOSED/Tank Closure - Residential Heating Oil  
Date Open: 07/18/2017  
Date Closed: 08/29/2017  
Release: YES  
Cleanup: NO  
Registration Number: Not reported

2123  
South 5807 MELVERN DRIVE  
1/8-1/4 BETHESDA, MD 20817  
0.238 mi.  
1258 ft.

MD LEAD S107241025  
N/A

Actual: 357 ft.  
Focus Map: 11  
MD LEAD:  
Name: Not reported  
Address: 5807 MELVERN DRIVE  
City,State,Zip: BETHESDA, MD 20817  
Facility ID: 160700576680  
Cert Number: 062677  
Unit ID: Not reported  
Inspection Date: 01/31/1997  
Limit Date: 01/31/1999  
Invalid: F  
Company No: 131  
Company Name: Alban Home Inspection Service  
Reinspection Date: / /  
Option: Limited Lead Free, Must Reinspect Exterior Every Two Years  
Inspection Category: Lead Free  
Pass/Fail: P  
Inspector Number: 486  
Inspector Name: Satterfield Quintin D  
Property Number: 160700576680

Map ID  
Direction  
Distance  
Elevation

MAP FINDINGS

Site

Database(s)

EDR ID Number  
EPA ID Number

**MN2124** **CROWN STATION MD-89**  
**NNE** **15830 SHADY GROVE RD**  
**1/8-1/4** **GAITHERSBURG, MD 20760**  
**0.239 mi.**  
**1261 ft.** **Site 1 of 7 in cluster MN**

**MD HIST UST** **S104632381**  
**N/A**

**Actual:**  
**503 ft.**

Historical UST:

**Focus Map:**  
**2**

Facility ID: 3008288  
Tank ID: 001  
Age: 26  
Capacity: 6,000  
Tank Status: Currently in use  
Product: Gasoline

Facility ID: 3008288  
Tank ID: 002  
Age: 26  
Capacity: 6,000  
Tank Status: Currently in use  
Product: Gasoline

Facility ID: 3008288  
Tank ID: 003  
Age: 26  
Capacity: 6,000  
Tank Status: Currently in use  
Product: Gasoline

Facility ID: 3008288  
Tank ID: 004  
Age: 26  
Capacity: 6,000  
Tank Status: Currently in use  
Product: Gasoline

Facility ID: 3008288  
Tank ID: 005  
Age: 14  
Capacity: 8,000  
Tank Status: Currently in use  
Product: Gasoline

**MN2125** **FORMER CHEVRON STATION MD-089**  
**NNE** **15830 SHADY GROVE ROAD**  
**1/8-1/4** **GAITHERSBURG, MD 20877**  
**0.239 mi.**  
**1261 ft.** **Site 2 of 7 in cluster MN**

**MD UST** **U003735254**  
**MD Financial Assurance** **N/A**

**Actual:**  
**503 ft.**

UST:

**Focus Map:**  
**2**

Facility Id: 3127  
Oper Name: Robert Ackerley  
Form Name: Robert E. Ackerley  
Form Title: Engineering Manager  
Form Date: 11/30/2010  
Owner Id: 10038

Owner:

Owner Name: PMIG 1026, LLC  
Owner Address: 2359 Research Court  
Owner City: Woodbridge

Map ID  
Direction  
Distance  
Elevation

MAP FINDINGS

Site

Database(s)

EDR ID Number  
EPA ID Number

**FORMER CHEVRON STATION MD-089 (Continued)**

**U003735254**

Owner State: VA  
Owner Zip: 22192  
Owner Phone: (443) 910-3630  
Owner Contact: Mike Frank

**Tanks:**

Tank ID: 1  
**Tank Status:** **Permanently Out Of Use**  
Tank Capacity: 6000  
Substance Description: Gasoline  
Tank Compartment: False  
Compartment Compartment: A  
Date Installed: 01/01/1970  
Tank Material Desc: Cathodically Protected Steel (Coating w/CP - Galvanic)  
Pipe Material Desc: Fiberglass Reinforced Plastic

Tank ID: 2  
**Tank Status:** **Permanently Out Of Use**  
Tank Capacity: 6000  
Substance Description: Gasoline  
Tank Compartment: False  
Compartment Compartment: A  
Date Installed: 01/01/1970  
Tank Material Desc: Cathodically Protected Steel (Coating w/CP - Galvanic)  
Pipe Material Desc: Fiberglass Reinforced Plastic

Tank ID: 3  
**Tank Status:** **Permanently Out Of Use**  
Tank Capacity: 6000  
Substance Description: Gasoline  
Tank Compartment: False  
Compartment Compartment: A  
Date Installed: 01/01/1970  
Tank Material Desc: Cathodically Protected Steel (Coating w/CP - Galvanic)  
Pipe Material Desc: Fiberglass Reinforced Plastic

Tank ID: 4  
**Tank Status:** **Permanently Out Of Use**  
Tank Capacity: 6000  
Substance Description: Gasoline  
Tank Compartment: False  
Compartment Compartment: A  
Date Installed: 01/01/1970  
Tank Material Desc: Cathodically Protected Steel (Coating w/CP - Galvanic)  
Pipe Material Desc: Fiberglass Reinforced Plastic

Tank ID: 5  
**Tank Status:** **Permanently Out Of Use**  
Tank Capacity: 8000  
Substance Description: Gasoline  
Tank Compartment: False  
Compartment Compartment: A  
Date Installed: 01/01/1982  
Tank Material Desc: Fiberglass Reinforced Plastic  
Pipe Material Desc: Fiberglass Reinforced Plastic

Tank ID: 6

Map ID  
Direction  
Distance  
Elevation

MAP FINDINGS

Site

Database(s)

EDR ID Number  
EPA ID Number

**FORMER CHEVRON STATION MD-089 (Continued)**

**U003735254**

**Tank Status:** Permanently Out Of Use  
Tank Capacity: 15000  
Substance Description: Gasohol  
Tank Compartment: False  
Compartment Compartment: A  
Date Installed: 11/01/2002  
Tank Material Desc: Fiberglass Reinforced Plastic  
Pipe Material Desc: Fiberglass Reinforced Plastic

Tank ID: 7  
**Tank Status:** Permanently Out Of Use  
Tank Capacity: 8000  
Substance Description: Gasohol  
Tank Compartment: False  
Compartment Compartment: A  
Date Installed: 11/01/2002  
Tank Material Desc: Fiberglass Reinforced Plastic  
Pipe Material Desc: Fiberglass Reinforced Plastic

Tank ID: 8  
**Tank Status:** Permanently Out Of Use  
Tank Capacity: 10000  
Substance Description: Gasohol  
Tank Compartment: False  
Compartment Compartment: A  
Date Installed: 11/01/2002  
Tank Material Desc: Fiberglass Reinforced Plastic  
Pipe Material Desc: Fiberglass Reinforced Plastic

Tank ID: 9  
**Tank Status:** Permanently Out Of Use  
Tank Capacity: 8000  
Substance Description: Diesel  
Tank Compartment: False  
Compartment Compartment: A  
Date Installed: 11/01/2002  
Tank Material Desc: Fiberglass Reinforced Plastic  
Pipe Material Desc: Fiberglass Reinforced Plastic

**MD Financial Assurance 2:**

Name: FORMER CHEVRON STATION MD-089  
Address: 15830 SHADY GROVE ROAD  
City,State,Zip: GAITHERSBURG, MD 20877  
Region: 2  
Facility ID: 3127  
Self Insured: False  
Insurance: True  
Risk Retention Group: False  
Guarantee: False  
Surety Bonds: False  
Letter of Credit: False  
State Fund: False  
Other Finance: False  
Finacnce Comments: Policy: PP211951 Insurer: Colony Ins. Company 6/25/2008 - 6/25/2009  
FR Not Listed: False



Map ID  
Direction  
Distance  
Elevation

MAP FINDINGS

Site

Database(s)

EDR ID Number  
EPA ID Number

**MN2126**    **SHADY GROVE CROWN**  
**NNE**        **15830 SHADY GROVE RD**  
**1/8-1/4**     **GAITHERSBURG, MD 20877**  
**0.239 mi.**  
**1261 ft.**    **Site 3 of 7 in cluster MN**

**MD OCPCASES**    **S108472951**  
                              **N/A**

**Actual:**        OCPCASES:  
**503 ft.**        Name:                SHADY GROVE CROWN  
                    Address:              15830 SHADY GROVE RD  
**Focus Map:**    City,State,Zip:     GAITHERSBURG, MD 20877  
**2**                Facility ID:          8-0952MO  
                    Facility Status/Code: CLOSED/  
                    Date Open:          12/10/1987  
                    Date Closed:        12/31/1987  
                    Release:             Not reported  
                    Cleanup:             Not reported  
                    Registration Number: 3127

**MN2127**    **CROWN**  
**NNE**        **15830 SHADY GROVE RD**  
**1/8-1/4**     **GAITHERSBURG, MD 20877**  
**0.239 mi.**  
**1261 ft.**    **Site 4 of 7 in cluster MN**

**MD OCPCASES**    **S105709145**  
                              **N/A**

**Actual:**        OCPCASES:  
**503 ft.**        Name:                FORMER CHEVRON MD-089  
                    Address:              15830 SHADY GROVE RD  
**Focus Map:**    City,State,Zip:     GAITHERSBURG, MD 20877  
**2**                Facility ID:          11-0289MO  
                    Facility Status/Code: CLOSED/Tank Closure - Motor/Lube Oil  
                    Date Open:          11/09/2010  
                    Date Closed:        09/21/2011  
                    Release:             NO  
                    Cleanup:             NO  
                    Registration Number: 3127

                    Name:                CROWN  
                    Address:              15830 SHADY GROVE RD  
                    City,State,Zip:     GAITHERSBURG, MD 20877  
                    Facility ID:          97-1385MO2  
                    Facility Status/Code: CLOSED/Soil Contamination - Motor/Lube Oil  
                    Date Open:          02/03/1997  
                    Date Closed:        10/22/1998  
                    Release:             YES  
                    Cleanup:             YES  
                    Registration Number: 3127

                    Name:                CROWN  
                    Address:              15830 SHADY GROVE RD  
                    City,State,Zip:     GAITHERSBURG, MD 20877  
                    Facility ID:          03-0578MO2  
                    Facility Status/Code: CLOSED/Tank Closure - Motor/Lube Oil  
                    Date Open:          10/29/2002  
                    Date Closed:        12/17/2006  
                    Release:             YES  
                    Cleanup:             YES  
                    Registration Number: 3127

Map ID  
Direction  
Distance  
Elevation

MAP FINDINGS

EDR ID Number  
EPA ID Number

**MN2128** **CROWN STATION MD-089**  
**NNE** **15830 SHADY GROVE RD**  
**1/8-1/4** **GAITHERSBURG, MD 20878**  
**0.239 mi.**  
**1261 ft.** **Site 5 of 7 in cluster MN**

**RCRA NonGen / NLR** **1000447940**  
**MDD985370964**

**Actual:**  
**503 ft.**

**Focus Map:**  
**2**

RCRA NonGen / NLR:

Date form received by agency: 2013-09-18 00:00:00.0

Facility name: CROWN STATION MD-089

Facility address: 15830 SHADY GROVE RD  
GAITHERSBURG, MD 20878

EPA ID: MDD985370964

Contact: RICHARD DIXON

Contact address: 15830 SHADY GROVE RD  
GAITHERSBURG, MD 20878

Contact country: US

Contact telephone: 301-761-9243

Contact email: Not reported

EPA Region: 03

Land type: Private

Classification: Non-Generator

Description: Handler: Non-Generators do not presently generate hazardous waste

Owner/Operator Summary:

Owner/operator name: OPERNAME

Owner/operator address: OPERSTREET

OPERCITY, AK 99999

Owner/operator country: US

Owner/operator telephone: 215-555-1212

Owner/operator email: Not reported

Owner/operator fax: Not reported

Owner/operator extension: Not reported

Legal status: Private

Owner/Operator Type: Operator

Owner/Op start date: Not reported

Owner/Op end date: Not reported

Owner/operator name: GOLDMAN IRVING

Owner/operator address: 52 VANDERBILT AVE SUITE 1600  
NEW YORK, NY 10017

Owner/operator country: US

Owner/operator telephone: 215-557-6700

Owner/operator email: Not reported

Owner/operator fax: Not reported

Owner/operator extension: Not reported

Legal status: Private

Owner/Operator Type: Owner

Owner/Op start date: Not reported

Owner/Op end date: Not reported

Handler Activities Summary:

U.S. importer of hazardous waste: No

Mixed waste (haz. and radioactive): No

Recycler of hazardous waste: No

Transporter of hazardous waste: No

Treater, storer or disposer of HW: No

Underground injection activity: No

On-site burner exemption: No

Map ID  
Direction  
Distance  
Elevation

MAP FINDINGS

Site

Database(s)

EDR ID Number  
EPA ID Number

**CROWN STATION MD-089 (Continued)**

**1000447940**

Furnace exemption: No  
Used oil fuel burner: No  
Used oil processor: No  
Used oil refiner: No  
Used oil fuel marketer to burner: No  
Used oil Specification marketer: No  
Used oil transfer facility: No  
Used oil transporter: No

Historical Generators:

Date form received by agency: 2000-02-24 00:00:00.0  
Site name: CROWN STATION MD-089  
Classification: Not a generator, verified

Date form received by agency: 1990-07-05 00:00:00.0  
Site name: CROWN STATION MD-089  
Classification: Small Quantity Generator

Hazardous Waste Summary:

. Waste code: D000  
. Waste name: Not Defined

. Waste code: D018  
. Waste name: BENZENE

Violation Status: No violations found

Evaluation Action Summary:

Evaluation date: 2013-09-17 00:00:00.0  
Evaluation: COMPLIANCE EVALUATION INSPECTION ON-SITE  
Area of violation: Not reported  
Date achieved compliance: Not reported  
Evaluation lead agency: State

**MN2129 FAST FARE INC**  
**NNE 15830 SHADY GROVE RD**  
**1/8-1/4 GAITHERSBURG, MD 20877**  
**0.239 mi.**  
**1261 ft. Site 6 of 7 in cluster MN**

**EDR Hist Auto 1020176754**  
**N/A**

**Actual:** EDR Hist Auto  
**503 ft.**

**Focus Map:**  
**2**

| Year: | Name:                     | Type:                     |
|-------|---------------------------|---------------------------|
| 1972  | COCHRANES SHADY GROVE B P | Gasoline Service Stations |
| 1973  | COCHRANES SHADY GROVE B P | Gasoline Service Stations |
| 1974  | COCHRANES SHADY GROVE B P | Gasoline Service Stations |
| 1975  | COCHRANES SHADY GROVE B P | Gasoline Service Stations |
| 1976  | COCHRANES SHADY GROVE B P | Gasoline Service Stations |
| 1977  | B P OIL INC OHIO          | Gasoline Service Stations |
| 1977  | COCHRANES SHADY GROVE B P | Gasoline Service Stations |
| 1978  | B P OIL INC OHIO          | Gasoline Service Stations |
| 1979  | B P OIL INC OHIO          | Gasoline Service Stations |
| 1980  | B P OIL INC OHIO          | Gasoline Service Stations |
| 1983  | SHADY GROVE B P GAS       | Gasoline Service Stations |
| 1985  | SHADY GROVE B P GAS       | Gasoline Service Stations |
| 1986  | SHADY GROVE CROWN         | Gasoline Service Stations |

Map ID  
Direction  
Distance  
Elevation

MAP FINDINGS

Site

Database(s)

EDR ID Number  
EPA ID Number

**FAST FARE INC (Continued)**

**1020176754**

|      |                              |                                 |
|------|------------------------------|---------------------------------|
| 1987 | SHADY GROVE CROWN            | Gasoline Service Stations       |
| 1988 | SHADY GROVE CROWN            | Gasoline Service Stations       |
| 1989 | SHADY GROVE CROWN            | Gasoline Service Stations       |
| 1990 | SHADY GROVE CROWN            | Gasoline Service Stations       |
| 1991 | SHADY GROVE CROWN            | Gasoline Service Stations       |
| 1992 | SHADY GROVE CROWN            | Gasoline Service Stations       |
| 1993 | PALMER JIM                   | Gasoline Service Stations       |
| 1994 | PALMER JIM                   | Gasoline Service Stations       |
| 1997 | SHADY GROVE CROWN INC        | General Automotive Repair Shops |
| 1998 | SHADY GROVE CROWN INC        | General Automotive Repair Shops |
| 1999 | SHADY GROVE CROWN INC        | General Automotive Repair Shops |
| 2000 | CROWN CENTRAL PETROLEUM CORP | Petroleum Refining              |
| 2000 | SHADY GROVE CROWN INC        | General Automotive Repair Shops |
| 2001 | FAST FARE INC                | Convenience Stores              |
| 2001 | SHADY GROVE CROWN INC        | General Automotive Repair Shops |
| 2002 | FAST FARE INC                | Convenience Stores              |
| 2002 | SHADY GROVE CROWN INC        | General Automotive Repair Shops |
| 2003 | FAST FARE INC                | Convenience Stores              |
| 2003 | SHADY GROVE CROWN INC        | General Automotive Repair Shops |
| 2004 | SHADY GROVE CROWN INC        | General Automotive Repair Shops |
| 2004 | FAST FARE INC                | Convenience Stores              |
| 2005 | SHADY GROVE CROWN INC        | General Automotive Repair Shops |
| 2005 | FAST FARE INC                | Convenience Stores              |
| 2006 | SHADY GROVE CROWN INC        | General Automotive Repair Shops |
| 2006 | FAST FARE INC                | Convenience Stores              |
| 2007 | FAST FARE INC                | Convenience Stores              |
| 2007 | SHADY GROVE CHEVRON INC      | Gasoline Service Stations, NEC  |
| 2008 | SHADY GROVE CHEVRON INC      | Gasoline Service Stations, NEC  |
| 2008 | FAST FARE INC                | Convenience Stores              |
| 2009 | FAST FARE INC                | Convenience Stores              |
| 2009 | SHADY GROVE CHEVRON INC      | Gasoline Service Stations, NEC  |
| 2010 | FAST FARE INC                | Convenience Stores              |
| 2011 | FAST FARE INC                | Convenience Stores              |

**MN2130** **CROWN GAS STATION #089**  
**NNE** **15830 SHADY GROVE**  
**1/8-1/4** **GAITHERSBURG, MD 20877**  
**0.239 mi.**  
**1261 ft.** **Site 7 of 7 in cluster MN**

**FINDS** **1007825579**  
**N/A**

**Actual:** **503 ft.** **FINDS:**  
**Registry ID:** 110019883312

**Focus Map:**  
**2** **Click Here:**

Environmental Interest/Information System:

MD-PEMIS (Maryland - Permanent (Air) Emission) database houses data related to Air Emissions. Also known to the EPA as National Emissions Inventory (NEI).

[Click this hyperlink](#) while viewing on your computer to access additional FINDS: detail in the EDR Site Report.

Map ID  
Direction  
Distance  
Elevation

MAP FINDINGS

Site

Database(s)

EDR ID Number  
EPA ID Number

2131  
SSE  
1/8-1/4  
0.239 mi.  
1263 ft.

9237 E PARKHILL  
BETHESDA, MD 20814

MD LEAD S118555815  
N/A

Actual:  
219 ft.  
Focus Map:  
12

MD LEAD:  
Name: Not reported  
Address: 9237 E PARKHILL  
City,State,Zip: BETHESDA, MD 20814  
Facility ID: 160700628157  
Cert Number: 728339  
Unit ID: Not reported  
Inspection Date: 02/24/2016  
Limit Date: Not reported  
Invalid: Not reported  
Company No: 4014  
Company Name: Whitehall Associates, Inc.  
ReInspection Date: / /  
Option: BETHESDA, MD 20814  
Inspection Category: Full Risk Reduction Standard Dust Inspection  
Pass/Fail: P  
Inspector Number: 4573  
Inspector Name: Hanson Buford  
Property Number: 160700628157

2132  
North  
1/8-1/4  
0.239 mi.  
1263 ft.

7904 HAMILTON SPRING ROAD  
BETHESDA, MD 20817

MD LEAD S121042074  
N/A

Actual:  
236 ft.  
Focus Map:  
10

MD LEAD:  
Name: Not reported  
Address: 7904 HAMILTON SPRING ROAD  
City,State,Zip: BETHESDA, MD 20817  
Facility ID: 161000873964  
Cert Number: 772521  
Unit ID: SFP  
Inspection Date: 04/29/2017  
Limit Date: Not reported  
Invalid: Not reported  
Company No: 13773  
Company Name: #1 Affordable Lead Pros LLC  
ReInspection Date: / /  
Option: BETHESDA, MD 20817  
Inspection Category: Full Risk Reduction Standard Dust Inspection  
Pass/Fail: P  
Inspector Number: 13775  
Inspector Name: Rogers Jonathon K.  
Property Number: 161000873964

Map ID  
Direction  
Distance  
Elevation

MAP FINDINGS

EDR ID Number  
EPA ID Number

**MO2133** **PALISADES SWIMMING POOL**  
**South** **6918 SEVEN LOCKS ROAD**  
**1/8-1/4** **CABIN JOHN, MD 20818**  
**0.240 mi.**  
**1269 ft.** **Site 1 of 2 in cluster MO**

**FINDS** **1007126781**  
**ECHO** **N/A**

**Actual:** **216 ft.** **FINDS:**  
**Registry ID:** 110015720148

**Focus Map:**  
**10** **Click Here:**

**Environmental Interest/Information System:**

MD-EPSC (Maryland - Environmental Permit Service Center) promotes multi-media pollution prevention and provides permit assistance to business and industries. An online permit guide is available and lists all permits, licenses and approvals that are issued by MDE. US National Pollutant Discharge Elimination System (NPDES) module of the Compliance Information System (ICIS) tracks surface water permits issued under the Clean Water Act. Under NPDES, all facilities that discharge pollutants from any point source into waters of the United States are required to obtain a permit. The permit will likely contain limits on what can be discharged, impose monitoring and reporting requirements, and include other provisions to ensure that the discharge does not adversely affect water quality.

[Click this hyperlink](#) while viewing on your computer to access additional FINDS: detail in the EDR Site Report.

**ECHO:**  
**Envid:** 1007126781  
**Registry ID:** 110015720148  
**DFR URL:** <http://echo.epa.gov/detailed-facility-report?fid=110015720148>  
**Name:** PALISADES SWIMMING POOL  
**Address:** 6918 SEVEN LOCKS ROAD  
**City,State,Zip:** CABIN JOHN, MD 20818

**MO2134** **PALISADES SWIMMING POOL ASSOCIATION**  
**South** **6918 SEVEN LOCKS RD**  
**1/8-1/4** **CABIN JOHN, MD 20818**  
**0.240 mi.**  
**1269 ft.** **Site 2 of 2 in cluster MO**

**MD NPDES** **S118373920**  
**N/A**

**Actual:** **216 ft.** **NPDES:**  
**Focus Map:** **10** **Name:** PALISADES SWIMMING POOL ASSOCIATION  
**Address:** 6918 SEVEN LOCKS RD  
**City,State,Zip:** CABIN JOHN, MD 20818  
**Facility Status:** History  
**Bay Trib Number:** Not reported  
**Watershed:** Potomac River Montgomery County - 02140202  
**Permit Type:** General Permit  
**Description:** Not reported  
**Sic Number:** 8641  
**Permit Number:** Not reported  
**Npdes Number:** MDG766630  
**App Description:** Not reported  
**Latitude/Longitude:** Not reported  
**Last Issued:** 05/15/2008  
**Expiration Date:** 04/03/2013  
**Owner Name:** Not reported  
**Owner Address:** Not reported  
**Owner Address 2:** Not reported

Map ID  
Direction  
Distance  
Elevation

MAP FINDINGS

Site

Database(s)

EDR ID Number  
EPA ID Number

**PALISADES SWIMMING POOL ASSOCIATION (Continued)**

**S118373920**

Owner City: Not reported  
Owner State: Not reported  
Owner Zip: Not reported  
Received: Not reported  
Comments: Not reported

AI ID: 22656  
Address 2: Not reported  
SIC Description: Civic, Social, & Fraternal Organizations  
SIC Code2: Not reported  
SIC Description 2: Not reported  
SIC Code 3: Not reported  
SIC Description 3: Not reported  
Status Date: 05/15/2008  
State Number: 07SI6630  
Approval Issued Date: 05/15/2008  
Effective End Date: 04/03/2013  
Name: PALISADES SWIMMING POOL ASSOCIATION  
Address: 6918 SEVEN LOCKS RD  
City,State,Zip: CABIN JOHN, MD 20818  
Facility Status: History  
Bay Trib Number: Not reported  
Watershed: Potomac River Montgomery County - 02140202  
Permit Type: General Permit  
Description: Not reported  
Sic Number: 8641  
Permit Number: Not reported  
Npdes Number: MDG766630  
App Description: Not reported  
Latitude/Longitude: Not reported  
Last Issued: 05/15/2008  
Expiration Date: 04/03/2013  
Owner Name: Not reported  
Owner Address: Not reported  
Owner Address 2: Not reported  
Owner City: Not reported  
Owner State: Not reported  
Owner Zip: Not reported  
Received: Not reported  
Comments: Not reported

AI ID: 22656  
Address 2: Not reported  
SIC Description: Civic, Social, & Fraternal Organizations  
SIC Code2: Not reported  
SIC Description 2: Not reported  
SIC Code 3: Not reported  
SIC Description 3: Not reported  
Status Date: 05/15/2008  
State Number: 07SI6630  
Approval Issued Date: 05/15/2008  
Effective End Date: 04/03/2013  
Name: PALISADES SWIMMING POOL ASSOCIATION  
Address: 6918 SEVEN LOCKS RD  
City,State,Zip: CABIN JOHN, MD 20818  
Facility Status: Issued  
Bay Trib Number: Not reported

Map ID  
Direction  
Distance  
Elevation

MAP FINDINGS

Site

Database(s)

EDR ID Number  
EPA ID Number

**PALISADES SWIMMING POOL ASSOCIATION (Continued)**

**S118373920**

Watershed: Potomac River Montgomery County - 02140202  
Permit Type: General Permit  
Description: Not reported  
Sic Number: 8641  
Permit Number: Not reported  
Npdes Number: MDG766630  
App Description: Not reported  
Latitude/Longitude: Not reported  
Last Issued: 04/04/2013  
Expiration Date: 09/30/2017  
Owner Name: Not reported  
Owner Address: Not reported  
Owner Address 2: Not reported  
Owner City: Not reported  
Owner State: Not reported  
Owner Zip: Not reported  
Received: Not reported  
Comments: Not reported

AI ID: 22656  
Address 2: Not reported  
SIC Description: Civic, Social, & Fraternal Organizations  
SIC Code2: Not reported  
SIC Description 2: Not reported  
SIC Code 3: Not reported  
SIC Description 3: Not reported  
Status Date: 04/04/2013  
State Number: 12SI6630  
Approval Issued Date: 04/04/2013  
Effective End Date: 09/30/2017  
Name: PALISADES SWIMMING POOL ASSOCIATION  
Address: 6918 SEVEN LOCKS RD  
City,State,Zip: CABIN JOHN, MD 20818  
Facility Status: Issued  
Bay Trib Number: Not reported  
Watershed: Potomac River Montgomery County - 02140202  
Permit Type: General Permit  
Description: Not reported  
Sic Number: 8641  
Permit Number: Not reported  
Npdes Number: MDG766630  
App Description: Not reported  
Latitude/Longitude: Not reported  
Last Issued: 04/04/2013  
Expiration Date: 09/30/2017  
Owner Name: Not reported  
Owner Address: Not reported  
Owner Address 2: Not reported  
Owner City: Not reported  
Owner State: Not reported  
Owner Zip: Not reported  
Received: Not reported  
Comments: Not reported

AI ID: 22656  
Address 2: Not reported  
SIC Description: Civic, Social, & Fraternal Organizations



Map ID  
Direction  
Distance  
Elevation

MAP FINDINGS

Site

Database(s)

EDR ID Number  
EPA ID Number

**PALISADES SWIMMING POOL ASSOCIATION (Continued)**

**S118373920**

SIC Code2: Not reported  
SIC Description 2: Not reported  
SIC Code 3: Not reported  
SIC Description 3: Not reported  
Status Date: 04/04/2013  
State Number: 12SI6630  
Approval Issued Date: 04/04/2013  
Effective End Date: 09/30/2017

**2135**  
**South**  
**1/8-1/4**  
**0.241 mi.**  
**1275 ft.**

**4909 ELSMERE DRIVE**  
**BETHESDA, MD 20814**

**MD LEAD S111863556**  
**N/A**

**Actual:**  
**238 ft.**

**Focus Map:**  
**9**

**MD LEAD:**  
Name: Not reported  
Address: 4909 ELSMERE DRIVE  
City,State,Zip: BETHESDA, MD 20814  
Facility ID: 160700674371  
Cert Number: 604303  
Unit ID: Not reported  
Inspection Date: 03/19/2012  
Limit Date: Not reported  
Invalid: F  
Company No: 4583  
Company Name: Alban Home Inspection Services, Inc.  
ReInspection Date: / /  
Option: BETHESDA, MD 20814  
Inspection Category: Full Risk Reduction Standard Dust Inspection  
Pass/Fail: P  
Inspector Number: 5051  
Inspector Name: Satterfield Quintin D  
Property Number: 160700674371

**MP2136 MUDDY BRANCH CLEANERS**  
**WNW 259 MUDDY BRANCH RD**  
**1/8-1/4 GAITHERSBURG, MD 20878**  
**0.241 mi.**  
**1275 ft.**

**Site 1 of 2 in cluster MP**

**RCRA-VSQG 1004719146**  
**FINDS MDD982662108**  
**ECHO**

**Actual:**  
**434 ft.**

**Focus Map:**  
**1**

**RCRA-VSQG:**  
Date form received by agency: 1989-06-15 00:00:00.0  
Facility name: MUDDY BRANCH CLEANERS  
Facility address: 259 MUDDY BRANCH RD  
GAITHERSBURG, MD 20878  
EPA ID: MDD982662108  
Contact: SANG HO YI  
Contact address: 259 MUDDY BRANCH RD  
GAITHERSBURG, MD 20878  
Contact country: US  
Contact telephone: 301-948-5477  
Contact email: Not reported  
EPA Region: 03  
Classification: Conditionally Exempt Small Quantity Generator  
Description: Handler: generates 100 kg or less of hazardous waste per calendar month, and accumulates 1000 kg or less of hazardous waste at any time;

Map ID  
Direction  
Distance  
Elevation

MAP FINDINGS

Site

Database(s)

EDR ID Number  
EPA ID Number

**MUDDY BRANCH CLEANERS (Continued)**

**1004719146**

or generates 1 kg or less of acutely hazardous waste per calendar month, and accumulates at any time: 1 kg or less of acutely hazardous waste; or 100 kg or less of any residue or contaminated soil, waste or other debris resulting from the cleanup of a spill, into or on any land or water, of acutely hazardous waste; or generates 100 kg or less of any residue or contaminated soil, waste or other debris resulting from the cleanup of a spill, into or on any land or water, of acutely hazardous waste during any calendar month, and accumulates at any time: 1 kg or less of acutely hazardous waste; or 100 kg or less of any residue or contaminated soil, waste or other debris resulting from the cleanup of a spill, into or on any land or water, of acutely hazardous waste

Owner/Operator Summary:

Owner/operator name: SANG HO YI  
Owner/operator address: 8706 BREDMOOR DR  
BETHESDA, MD 20817  
  
Owner/operator country: US  
Owner/operator telephone: 301-493-6185  
Owner/operator email: Not reported  
Owner/operator fax: Not reported  
Owner/operator extension: Not reported  
Legal status: Private  
Owner/Operator Type: Owner  
Owner/Op start date: Not reported  
Owner/Op end date: Not reported

Owner/operator name: OPERNAME  
Owner/operator address: OPERSTREET  
OPERCITY, AK 99999  
  
Owner/operator country: US  
Owner/operator telephone: 215-555-1212  
Owner/operator email: Not reported  
Owner/operator fax: Not reported  
Owner/operator extension: Not reported  
Legal status: Private  
Owner/Operator Type: Operator  
Owner/Op start date: Not reported  
Owner/Op end date: Not reported

Handler Activities Summary:

U.S. importer of hazardous waste: No  
Mixed waste (haz. and radioactive): No  
Recycler of hazardous waste: No  
Transporter of hazardous waste: No  
Treater, storer or disposer of HW: No  
Underground injection activity: No  
On-site burner exemption: No  
Furnace exemption: No  
Used oil fuel burner: No  
Used oil processor: No  
Used oil refiner: No  
Used oil fuel marketer to burner: No  
Used oil Specification marketer: No  
Used oil transfer facility: No  
Used oil transporter: No

Map ID  
Direction  
Distance  
Elevation

MAP FINDINGS

Site

Database(s)

EDR ID Number  
EPA ID Number

**MUDDY BRANCH CLEANERS (Continued)**

**1004719146**

Hazardous Waste Summary:

- . Waste code: D039
- . Waste name: TETRACHLOROETHYLENE
  
- . Waste code: F002
- . Waste name: THE FOLLOWING SPENT HALOGENATED SOLVENTS: TETRACHLOROETHYLENE, METHYLENE CHLORIDE, TRICHLOROETHYLENE, 1,1,1-TRICHLOROETHANE, CHLOROBENZENE, 1,1,2-TRICHLORO-1,2,2-TRIFLUOROETHANE, ORTHO-DICHLOROBENZENE, TRICHLOROFLUOROMETHANE, AND 1,1,2, TRICHLOROETHANE; ALL SPENT SOLVENT MIXTURES/BLENDS CONTAINING, BEFORE USE, A TOTAL OF TEN PERCENT OR MORE (BY VOLUME) OF ONE OR MORE OF THE ABOVE HALOGENATED SOLVENTS OR THOSE SOLVENTS LISTED IN F001, F004, AND F005; AND STILL BOTTOMS FROM THE RECOVERY OF THESE SPENT SOLVENTS AND SPENT SOLVENT MIXTURES.

Violation Status: No violations found

**FINDS:**

Registry ID: 110003521644

Click Here:

Environmental Interest/Information System:

MD-RCRA (Maryland - Resource Conservation And Recovery Act Information System) houses state information relating to the Resource Conservation and Recovery Act (RCRA).

RCRAInfo is a national information system that supports the Resource Conservation and Recovery Act (RCRA) program through the tracking of events and activities related to facilities that generate, transport, and treat, store, or dispose of hazardous waste. RCRAInfo allows RCRA program staff to track the notification, permit, compliance, and corrective action activities required under RCRA.

[Click this hyperlink](#) while viewing on your computer to access additional FINDS: detail in the EDR Site Report.

**ECHO:**

Envid: 1004719146  
Registry ID: 110003521644  
DFR URL: <http://echo.epa.gov/detailed-facility-report?fid=110003521644>  
Name: MUDDY BRANCH CLEANERS  
Address: 259 MUDDY BRANCH RD  
City,State,Zip: GAITHERSBURG, MD 20878

**MP2137 MUDDY BRANCH CLEANERS INC**  
**WNW 259 MUDDY BRANCH RD**  
**1/8-1/4 GAITHERSBURG, MD 20878**

**EDR Hist Cleaner 1020020712**  
**N/A**

**0.241 mi.**  
**1275 ft. Site 2 of 2 in cluster MP**

**Actual:** EDR Hist Cleaner  
**434 ft.**

**Focus Map:** Year: Name:  
**1** 1989 KISS CLEANERS INC  
1990 KISS CLEANERS INC  
1991 KISS CLEANERS INC  
1992 KISS CLEANERS INC  
1993 MUDDY BRANCH CLEANERS

Type:  
Drycleaning Plants, Except Rugs  
Drycleaning Plants, Except Rugs  
Drycleaning Plants, Except Rugs  
Drycleaning Plants, Except Rugs  
Drycleaning Plants, Except Rugs

Map ID  
Direction  
Distance  
Elevation

MAP FINDINGS

Site

Database(s)

EDR ID Number  
EPA ID Number

**MUDDY BRANCH CLEANERS INC (Continued)**

**1020020712**

|      |                           |                                 |
|------|---------------------------|---------------------------------|
| 1994 | MUDDY BRANCH CLEANERS     | Drycleaning Plants, Except Rugs |
| 1995 | MUDDY BRANCH CLEANERS INC | Drycleaning Plants, Except Rugs |
| 1996 | MUDDY BRANCH CLEANERS INC | Drycleaning Plants, Except Rugs |
| 1997 | MUDDY BRANCH CLEANERS INC | Drycleaning Plants, Except Rugs |
| 1998 | MUDDY BRANCH CLEANERS INC | Drycleaning Plants, Except Rugs |
| 1999 | MUDDY BRANCH CLEANERS INC | Drycleaning Plants, Except Rugs |
| 2000 | MUDDY BRANCH CLEANERS INC | Drycleaning Plants, Except Rugs |
| 2001 | MUDDY BRANCH CLEANERS INC | Drycleaning Plants, Except Rugs |
| 2002 | MUDDY BRANCH CLEANERS INC | Drycleaning Plants, Except Rugs |
| 2003 | MUDDY BRANCH CLEANERS INC | Drycleaning Plants, Except Rugs |
| 2004 | MUDDY BRANCH CLEANERS INC | Drycleaning Plants, Except Rugs |
| 2005 | MUDDY BRANCH CLEANERS INC | Drycleaning Plants, Except Rugs |
| 2006 | MUDDY BRANCH CLEANERS INC | Drycleaning Plants, Except Rugs |
| 2007 | MUDDY BRANCH CLEANERS INC | Drycleaning Plants, Except Rugs |
| 2008 | MUDDY BRANCH CLEANERS INC | Drycleaning Plants, Except Rugs |
| 2009 | MUDDY BRANCH CLEANERS INC | Drycleaning Plants, Except Rugs |
| 2010 | MUDDY BRANCH CLEANERS INC | Drycleaning Plants, Except Rugs |
| 2011 | MUDDY BRANCH CLEANERS INC | Drycleaning Plants, Except Rugs |
| 2012 | MUDDY BRANCH CLEANERS INC | Drycleaning Plants, Except Rugs |
| 2013 | MUDDY BRANCH CLEANERS INC | Drycleaning Plants, Except Rugs |
| 2014 | MUDDY BRANCH CLEANERS INC | Drycleaning Plants, Except Rugs |

2138  
NNW  
1/8-1/4  
0.241 mi.  
1275 ft.

**8312 LILLY STONE DRIVE  
BETHESDA, MD 20817**

**MD LEAD S118849779  
N/A**

**Actual:  
239 ft.**

**Focus Map:  
10**

**MD LEAD:**

|                      |                                      |
|----------------------|--------------------------------------|
| Name:                | Not reported                         |
| Address:             | 8312 LILLY STONE DRIVE               |
| City,State,Zip:      | BETHESDA, MD 20817                   |
| Facility ID:         | 161000872300                         |
| Cert Number:         | 740535                               |
| Unit ID:             | Not reported                         |
| Inspection Date:     | 04/19/2016                           |
| Limit Date:          | Not reported                         |
| Invalid:             | Not reported                         |
| Company No:          | 4583                                 |
| Company Name:        | Alban Home Inspection Services, Inc. |
| ReInspection Date:   | / /                                  |
| Option:              | Full Lead Free                       |
| Inspection Category: | Lead Free                            |
| Pass/Fail:           | P                                    |
| Inspector Number:    | 5051                                 |
| Inspector Name:      | Satterfield Quintin D                |
| Property Number:     | 161000872300                         |

Map ID  
Direction  
Distance  
Elevation

MAP FINDINGS

Site

Database(s)

EDR ID Number  
EPA ID Number

2139  
ESE  
1/8-1/4  
0.242 mi.  
1277 ft.

7205 BRADLEY BLVD  
BETHESDA, MD 20817

MD LEAD S121381546  
N/A

Actual:  
294 ft.

Focus Map:  
11

MD LEAD:

Name: Not reported  
Address: 7205 BRADLEY BLVD  
City,State,Zip: BETHESDA, MD 20817  
Facility ID: 160700672326  
Cert Number: 820634  
Unit ID: Not reported  
Inspection Date: 11/20/2017  
Limit Date: 11/20/2019  
Invalid: Not reported  
Company No: 15925  
Company Name: Alban Inspections, Inc.  
Reinspection Date: / /  
Option: Limited Lead Free, Must Reinspect Exterior Every Two Years  
Inspection Category: Lead Free  
Pass/Fail: P  
Inspector Number: 5051  
Inspector Name: Satterfield Quintin D  
Property Number: 160700672326

2140  
ESE  
1/8-1/4  
0.243 mi.  
1282 ft.

HOLTON ARMS SCHOOL  
7305 RIVER RD  
BETHESDA, MD 20817

MD OCPCASES S104605262  
N/A

Actual:  
177 ft.

Focus Map:  
10

OCPCASES:

Name: HOLTON ARMS SCHOOL  
Address: 7305 RIVER RD  
City,State,Zip: BETHESDA, MD 20817  
Facility ID: 95-0320MO  
Facility Status/Code: CLOSED/Tank Closure - Motor/Lube Oil  
Date Open: 08/04/1994  
Date Closed: 11/17/1994  
Release: Not reported  
Cleanup: Not reported  
Registration Number: Not reported

MG2141  
SSE  
1/8-1/4  
0.243 mi.  
1283 ft.

9209 KIRKDALE ROAD  
BETHESDA, MD 20817

MD LEAD S107241291  
N/A

Site 3 of 3 in cluster MG

Actual:  
340 ft.

Focus Map:  
11

MD LEAD:

Name: Not reported  
Address: 9209 KIRKDALE ROAD  
City,State,Zip: BETHESDA, MD 20817  
Facility ID: 160700658223  
Cert Number: 798780  
Unit ID: Not reported  
Inspection Date: 06/20/2017

Map ID  
Direction  
Distance  
Elevation

MAP FINDINGS

Site

Database(s)

EDR ID Number  
EPA ID Number

(Continued)

S107241291

Limit Date: Not reported  
Invalid: Not reported  
Company No: 11517  
Company Name: East Coast Building Consultants  
ReInspection Date: / /  
Option: BETHESDA, MD 20817  
Inspection Category: Full Risk Reduction Standard Dust Inspection  
Pass/Fail: P  
Inspector Number: 14058  
Inspector Name: Jenkins Douglas Wilson W  
Property Number: 160700658223

Name: Not reported  
Address: 9209 KIRKDALE RD  
City,State,Zip: BETHESDA, MD 20817  
Facility ID: 160700658223  
Cert Number: 055353  
Unit ID: Not reported  
Inspection Date: 11/17/2001  
Limit Date: Not reported  
Invalid: F  
Company No: 4948  
Company Name: ABB Lead Inspection Co., LLC  
ReInspection Date: / /  
Option: BETHESDA, MD 20817  
Inspection Category: Full Risk Reduction Standard Dust Inspection  
Pass/Fail: P  
Inspector Number: 4269  
Inspector Name: Brown Rebecca L. L  
Property Number: 160700658223

2142  
WSW  
1/8-1/4  
0.244 mi.  
1289 ft.

**MONTGOMERY COUNTY POLICE CRIME LAB**  
**2350 RESEARCH BLVD RM 108**  
**ROCKVILLE, MD 20850**

**RCRA-VSQQ 1004719157**  
**FINDS MDD985368133**  
**ECHO**

**Actual:**  
**434 ft.**

**Focus Map:**  
**4**

RCRA-VSQQ:  
Date form received by agency: 1989-06-15 00:00:00.0  
Facility name: MONTGOMERY COUNTY POLICE CRIME LAB  
Facility address: 2350 RESEARCH BLVD RM 108  
ROCKVILLE, MD 20850  
EPA ID: MDD985368133  
Contact: RICHARD GERVASONI  
Contact address: 2350 RESEARCH BLVD RM 108  
ROCKVILLE, MD 20850  
Contact country: US  
Contact telephone: 301-217-4044  
Contact email: Not reported  
EPA Region: 03  
Classification: Conditionally Exempt Small Quantity Generator  
Description: Handler: generates 100 kg or less of hazardous waste per calendar month, and accumulates 1000 kg or less of hazardous waste at any time; or generates 1 kg or less of acutely hazardous waste per calendar month, and accumulates at any time: 1 kg or less of acutely hazardous waste; or 100 kg or less of any residue or contaminated soil, waste or other debris resulting from the cleanup of a spill, into or on any land or water, of acutely hazardous waste; or generates 100 kg or less

Map ID  
Direction  
Distance  
Elevation

MAP FINDINGS

Site

Database(s)

EDR ID Number  
EPA ID Number

**MONTGOMERY COUNTY POLICE CRIME LAB (Continued)**

**1004719157**

of any residue or contaminated soil, waste or other debris resulting from the cleanup of a spill, into or on any land or water, of acutely hazardous waste during any calendar month, and accumulates at any time: 1 kg or less of acutely hazardous waste; or 100 kg or less of any residue or contaminated soil, waste or other debris resulting from the cleanup of a spill, into or on any land or water, of acutely hazardous waste

**Owner/Operator Summary:**

Owner/operator name: MONTGOMERY COUNTY GOVT  
Owner/operator address: OWNERSTREET  
OWNERCITY, AK 99999  
Owner/operator country: US  
Owner/operator telephone: 215-555-1212  
Owner/operator email: Not reported  
Owner/operator fax: Not reported  
Owner/operator extension: Not reported  
Legal status: County  
Owner/Operator Type: Owner  
Owner/Op start date: Not reported  
Owner/Op end date: Not reported

Owner/operator name: OPERNAME  
Owner/operator address: OPERSTREET  
OPERCITY, AK 99999  
Owner/operator country: US  
Owner/operator telephone: 215-555-1212  
Owner/operator email: Not reported  
Owner/operator fax: Not reported  
Owner/operator extension: Not reported  
Legal status: County  
Owner/Operator Type: Operator  
Owner/Op start date: Not reported  
Owner/Op end date: Not reported

**Handler Activities Summary:**

U.S. importer of hazardous waste: No  
Mixed waste (haz. and radioactive): No  
Recycler of hazardous waste: No  
Transporter of hazardous waste: No  
Treater, storer or disposer of HW: No  
Underground injection activity: No  
On-site burner exemption: No  
Furnace exemption: No  
Used oil fuel burner: No  
Used oil processor: No  
Used oil refiner: No  
Used oil fuel marketer to burner: No  
Used oil Specification marketer: No  
Used oil transfer facility: No  
Used oil transporter: No

**Hazardous Waste Summary:**

. Waste code: D000  
. Waste name: Not Defined

Map ID  
Direction  
Distance  
Elevation

MAP FINDINGS

Site

Database(s)

EDR ID Number  
EPA ID Number

**MONTGOMERY COUNTY POLICE CRIME LAB (Continued)**

**1004719157**

- . Waste code: D001
- . Waste name: IGNITABLE WASTE
  
- . Waste code: D002
- . Waste name: CORROSIVE WASTE
  
- . Waste code: D003
- . Waste name: REACTIVE WASTE
  
- . Waste code: D007
- . Waste name: CHROMIUM
  
- . Waste code: D009
- . Waste name: MERCURY
  
- . Waste code: D011
- . Waste name: SILVER
  
- . Waste code: F001
- . Waste name: THE FOLLOWING SPENT HALOGENATED SOLVENTS USED IN DEGREASING: TETRACHLOROETHYLENE, TRICHTHORETHYLENE, METHYLENE CHLORIDE, 1,1,1-TRICHTHOROETHANE, CARBON TETRACHLORIDE AND CHLORINATED FLUOROCARBONS; ALL SPENT SOLVENT MIXTURES/BLENDS USED IN DEGREASING CONTAINING, BEFORE USE, A TOTAL OF TEN PERCENT OR MORE (BY VOLUME) OF ONE OR MORE OF THE ABOVE HALOGENATED SOLVENTS OR THOSE SOLVENTS LISTED IN F002, F004, AND F005; AND STILL BOTTOMS FROM THE RECOVERY OF THESE SPENT SOLVENTS AND SPENT SOLVENT MIXTURES.
  
- . Waste code: F002
- . Waste name: THE FOLLOWING SPENT HALOGENATED SOLVENTS: TETRACHLOROETHYLENE, METHYLENE CHLORIDE, TRICHTHOROETHYLENE, 1,1,1-TRICHTHOROETHANE, CHLOROBENZENE, 1,1,2-TRICHTHORO-1,2,2-TRIFLUOROETHANE, ORTHO-DICHTHOROBENZENE, TRICHTHOROFLUOROMETHANE, AND 1,1,2, TRICHTHOROETHANE; ALL SPENT SOLVENT MIXTURES/BLENDS CONTAINING, BEFORE USE, A TOTAL OF TEN PERCENT OR MORE (BY VOLUME) OF ONE OR MORE OF THE ABOVE HALOGENATED SOLVENTS OR THOSE SOLVENTS LISTED IN F001, F004, AND F005; AND STILL BOTTOMS FROM THE RECOVERY OF THESE SPENT SOLVENTS AND SPENT SOLVENT MIXTURES.
  
- . Waste code: F003
- . Waste name: THE FOLLOWING SPENT NONHALOGENATED SOLVENTS: XYLENE, ACETONE, ETHYL ACETATE, ETHYL BENZENE, ETHYL ETHER, METHYL ISOBUTYL KETONE, N-BUTYL ALCOHOL, CYCLOHEXANONE, AND METHANOL; ALL SPENT SOLVENT MIXTURES/BLENDS CONTAINING, BEFORE USE, ONLY THE ABOVE SPENT NONHALOGENATED SOLVENTS; AND ALL SPENT SOLVENT MIXTURES/BLENDS CONTAINING, BEFORE USE, ONE OR MORE OF THE ABOVE NONHALOGENATED SOLVENTS, AND A TOTAL OF TEN PERCENT OR MORE (BY VOLUME) OF ONE OR MORE OF THOSE SOLVENTS LISTED IN F001, F002, F004, AND F005; AND STILL BOTTOMS FROM THE RECOVERY OF THESE SPENT SOLVENTS AND SPENT SOLVENT MIXTURES.
  
- . Waste code: F005
- . Waste name: THE FOLLOWING SPENT NONHALOGENATED SOLVENTS: TOLUENE, METHYL ETHYL KETONE, CARBON DISULFIDE, ISOBUTANOL, PYRIDINE, BENZENE, 2-ETHOXYETHANOL, AND 2-NITROPROPANE; ALL SPENT SOLVENT MIXTURES/BLENDS CONTAINING, BEFORE USE, A TOTAL OF TEN PERCENT OR MORE (BY VOLUME) OF ONE OR MORE OF THE ABOVE NONHALOGENATED SOLVENTS OR THOSE SOLVENTS



Map ID  
Direction  
Distance  
Elevation

MAP FINDINGS

Site

Database(s)

EDR ID Number  
EPA ID Number

**MONTGOMERY COUNTY POLICE CRIME LAB (Continued)**

**1004719157**

LISTED IN F001, F002, OR F004; AND STILL BOTTOMS FROM THE RECOVERY OF THESE SPENT SOLVENTS AND SPENT SOLVENT MIXTURES.

|               |  |
|---------------|--|
| . Waste code: | P006   |
| . Waste name: | ALUMINUM PHOSPHIDE (R,T)   |
| . Waste code: | P016   |
| . Waste name: | DICHLOROMETHYL ETHER (OR) METHANE, OXYBIS[CHLORO-  |
| . Waste code: | P023   |
| . Waste name: | ACETALDEHYDE, CHLORO- (OR) CHLOROACETALDEHYDE  |
| . Waste code: | P028   |
| . Waste name: | BENZENE, (CHLOROMETHYL)- (OR) BENZYL CHLORIDE  |
| . Waste code: | P030   |
| . Waste name: | CYANIDES (SOLUBLE CYANIDE SALTS), NOT OTHERWISE SPECIFIED  |
| . Waste code: | P054   |
| . Waste name: | AZIRIDINE (OR) ETHYLENEIMINE   |
| . Waste code: | P058   |
| . Waste name: | ACETIC ACID, FLUORO-, SODIUM SALT (OR) FLUOROACETIC ACID, SODIUM SALT                              |
| . Waste code: | P082   |
| . Waste name: | METHANIMINE, N-METHYL-N-NITROSO- (OR) N-NITROSODIMETHYLAMINE                                       |
| . Waste code: | P098   |
| . Waste name: | POTASSIUM CYANIDE (OR) POTASSIUM CYANIDE K(CN)   |
| . Waste code: | U001   |
| . Waste name: | ACETALDEHYDE (I) (OR) ETHANAL (I)  |
| . Waste code: | U002   |
| . Waste name: | 2-PROPANONE (I) (OR) ACETONE (I)   |
| . Waste code: | U019   |
| . Waste name: | BENZENE (I,T)  |
| . Waste code: | U030   |
| . Waste name: | 4-BROMOPHENYL PHENYL ETHER (OR) BENZENE, 1-BROMO-4-PHENOXY-  |
| . Waste code: | U031   |
| . Waste name: | 1-BUTANOL (I) (OR) N-BUTYL ALCOHOL (I)   |
| . Waste code: | U044   |
| . Waste name: | CHLOROFORM (OR) METHANE, TRICHLORO-  |
| . Waste code: | U129   |
| . Waste name: | CYCLOHEXANE, 1,2,3,4,5,6-HEXACHLORO-, (1ALPHA, 2ALPHA, 3BETA, 4ALPHA, 5ALPHA, 6BETA)- (OR) LINDANE |
| . Waste code: | U220   |
| . Waste name: | BENZENE, METHYL- (OR) TOLUENE  |
| . Waste code: | U240   |
| . Waste name: | 2,4-D, SALTS & ESTERS (OR) ACETIC ACID, (2,4-DICHLOROPHENOXY)-, SALTS                              |

Map ID  
Direction  
Distance  
Elevation

MAP FINDINGS

Site

Database(s)

EDR ID Number  
EPA ID Number

**MONTGOMERY COUNTY POLICE CRIME LAB (Continued)**

**1004719157**

& ESTERS (OR) DICHLOROPHENOXYACETIC ACID 2,4-D

Violation Status: No violations found

**FINDS:**

Registry ID: 110003522607

Click Here:

**Environmental Interest/Information System:**

MD-RCRA (Maryland - Resource Conservation And Recovery Act Information System) houses state information relating to the Resource Conservation and Recovery Act (RCRA).

RCRAInfo is a national information system that supports the Resource Conservation and Recovery Act (RCRA) program through the tracking of events and activities related to facilities that generate, transport, and treat, store, or dispose of hazardous waste. RCRAInfo allows RCRA program staff to track the notification, permit, compliance, and corrective action activities required under RCRA.

[Click this hyperlink](#) while viewing on your computer to access additional FINDS: detail in the EDR Site Report.

**ECHO:**

Envid: 1004719157  
Registry ID: 110003522607  
DFR URL: <http://echo.epa.gov/detailed-facility-report?fid=110003522607>  
Name: MONTGOMERY COUNTY POLICE CRIME LAB  
Address: 2350 RESEARCH BLVD RM 108  
City,State,Zip: ROCKVILLE, MD 20850

**MD2143**

**NE**

**1/8-1/4**

**0.244 mi.**

**1289 ft.**

**408 W DEER PARK RD  
GAITHERSBURG, MD 20886**

**Site 4 of 4 in cluster MD**

**MD LEAD S121036539**

**N/A**

**Actual:  
469 ft.**

**Focus Map:  
1**

MD LEAD:  
Name: Not reported  
Address: 408 W DEER PARK RD  
City,State,Zip: GAITHERSBURG, MD 20886  
Facility ID: 0900824508  
Cert Number: 749628  
Unit ID: Not reported  
Inspection Date: 06/21/2016  
Limit Date: Not reported  
Invalid: Not reported  
Company No: 15390  
Company Name: #01 Lead Free Certifications  
ReInspection Date: / /  
Option: Full Lead Free  
Inspection Category: Lead Free  
Pass/Fail: P  
Inspector Number: 15391  
Inspector Name: Schunick Jory Landay  
Property Number: 0900824508

Map ID  
Direction  
Distance  
Elevation

MAP FINDINGS

Site

Database(s)

EDR ID Number  
EPA ID Number

2144  
WSW  
1/8-1/4  
0.244 mi.  
1290 ft.

8015 PARK OVER LOOK DRIVE  
BETHESDA, MD 20817

MD LEAD S123657040  
N/A

Actual:  
201 ft.

Focus Map:  
10

MD LEAD:  
Name: Not reported  
Address: 8015 PARK OVER LOOK DRIVE  
City,State,Zip: BETHESDA, MD 20817  
Facility ID: 161000872914  
Cert Number: 853822  
Unit ID: 8015:SFP  
Inspection Date: 12/04/2018  
Limit Date: Not reported  
Invalid: Not reported  
Company No: 16276  
Company Name: Not reported  
ReInspection Date: Not reported  
Option: BETHESDA, MD 20817  
Inspection Category: Lead Free  
Pass/Fail: P  
Inspector Number: 12868  
Inspector Name: Not reported  
Property Number: 161000872914

ME2145  
SSE  
1/8-1/4  
0.245 mi.  
1291 ft.

9504 MILSTEAD DRIVE  
BETHESDA, MD 20817  
Site 3 of 3 in cluster ME

MD LEAD S121381489  
N/A

Actual:  
327 ft.

Focus Map:  
11

MD LEAD:  
Name: Not reported  
Address: 9504 MILSTEAD DRIVE  
City,State,Zip: BETHESDA, MD 20817  
Facility ID: 160700575173  
Cert Number: 813881  
Unit ID: Not reported  
Inspection Date: 09/12/2017  
Limit Date: Not reported  
Invalid: Not reported  
Company No: 4014  
Company Name: Whitehall Associates, Inc.  
ReInspection Date: / /  
Option: BETHESDA, MD 20817  
Inspection Category: Full Risk Reduction Standard Dust Inspection  
Pass/Fail: P  
Inspector Number: 4573  
Inspector Name: Hanson Buford  
Property Number: 160700575173

Map ID  
Direction  
Distance  
Elevation

MAP FINDINGS

Site

Database(s)

EDR ID Number  
EPA ID Number

MF2146  
SSW  
1/8-1/4  
0.245 mi.  
1293 ft.

**BROOMALL PRINTING CORP**  
**9123 GAITHER RD**  
**GAITHERSBURG, MD 20877**

**RCRA NonGen / NLR**  
**FINDS**  
**ECHO**

**1000334291**  
**MDD982663577**

**Site 2 of 2 in cluster MF**

**Actual:**  
**496 ft.**

RCRA NonGen / NLR:

Date form received by agency: 1990-03-15 00:00:00.0

**Focus Map:**  
**2**

Facility name: BROOMALL PRINTING CORP  
Facility address: 9123 GAITHER RD  
GAITHERSBURG, MD 20877-1421

EPA ID: MDD982663577  
Contact: FRANCES BECKLEY  
Contact address: 9123 GAITHER RD  
GAITHERSBURG, MD 20877-1421

Contact country: US  
Contact telephone: 410-548-0200  
Contact email: Not reported  
EPA Region: 03  
Classification: Non-Generator  
Description: Handler: Non-Generators do not presently generate hazardous waste

Owner/Operator Summary:

Owner/operator name: OPERNAME  
Owner/operator address: OPERSTREET  
OPERCITY, AK 99999

Owner/operator country: Not reported  
Owner/operator telephone: 215-555-1212  
Owner/operator email: Not reported  
Owner/operator fax: Not reported  
Owner/operator extension: Not reported  
Legal status: Private  
Owner/Operator Type: Operator  
Owner/Op start date: Not reported  
Owner/Op end date: Not reported

Owner/operator name: BROOMALL  
Owner/operator address: OWNERSTREET  
OWNERCITY, AK 99999

Owner/operator country: Not reported  
Owner/operator telephone: 215-555-1212  
Owner/operator email: Not reported  
Owner/operator fax: Not reported  
Owner/operator extension: Not reported  
Legal status: Private  
Owner/Operator Type: Owner  
Owner/Op start date: Not reported  
Owner/Op end date: Not reported

Handler Activities Summary:

U.S. importer of hazardous waste: No  
Mixed waste (haz. and radioactive): No  
Recycler of hazardous waste: No  
Transporter of hazardous waste: No  
Treater, storer or disposer of HW: No  
Underground injection activity: No  
On-site burner exemption: No  
Furnace exemption: No

Map ID  
Direction  
Distance  
Elevation

MAP FINDINGS

Site

Database(s)

EDR ID Number  
EPA ID Number

**BROOMALL PRINTING CORP (Continued)**

**1000334291**

Used oil fuel burner: No  
Used oil processor: No  
User oil refiner: No  
Used oil fuel marketer to burner: No  
Used oil Specification marketer: No  
Used oil transfer facility: No  
Used oil transporter: No

**Hazardous Waste Summary:**

. Waste code: D001  
. Waste name: IGNITABLE WASTE

. Waste code: D018  
. Waste name: BENZENE

. Waste code: D039  
. Waste name: TETRACHLOROETHYLENE

. Waste code: F002  
. Waste name: THE FOLLOWING SPENT HALOGENATED SOLVENTS: TETRACHLOROETHYLENE, METHYLENE CHLORIDE, TRICHLOROETHYLENE, 1,1,1-TRICHLOROETHANE, CHLOROBENZENE, 1,1,2-TRICHLORO-1,2,2-TRIFLUOROETHANE, ORTHO-DICHLOROBENZENE, TRICHLOROFLUOROMETHANE, AND 1,1,2, TRICHLOROETHANE; ALL SPENT SOLVENT MIXTURES/BLENDS CONTAINING, BEFORE USE, A TOTAL OF TEN PERCENT OR MORE (BY VOLUME) OF ONE OR MORE OF THE ABOVE HALOGENATED SOLVENTS OR THOSE SOLVENTS LISTED IN F001, F004, AND F005; AND STILL BOTTOMS FROM THE RECOVERY OF THESE SPENT SOLVENTS AND SPENT SOLVENT MIXTURES.

Violation Status: No violations found

**FINDS:**

Registry ID: 110003521706

Click Here:

**Environmental Interest/Information System:**

MD-RCRA (Maryland - Resource Conservation And Recovery Act Information System) houses state information relating to the Resource Conservation and Recovery Act (RCRA).

RCRAInfo is a national information system that supports the Resource Conservation and Recovery Act (RCRA) program through the tracking of events and activities related to facilities that generate, transport, and treat, store, or dispose of hazardous waste. RCRAInfo allows RCRA program staff to track the notification, permit, compliance, and corrective action activities required under RCRA.

[Click this hyperlink](#) while viewing on your computer to access additional FINDS: detail in the EDR Site Report.

**ECHO:**

Envid: 1000334291  
Registry ID: 110003521706  
DFR URL: <http://echo.epa.gov/detailed-facility-report?fid=110003521706>  
Name: BROOMALL PRINTING CORP  
Address: 9123 GAITHER RD  
City,State,Zip: GAITHERSBURG, MD 20877

Map ID  
Direction  
Distance  
Elevation

MAP FINDINGS

Site

Database(s)

EDR ID Number  
EPA ID Number

2147  
ENE  
1/8-1/4  
0.245 mi.  
1295 ft.

11117 WHISPERWOOD LANE  
ROCKVILLE, MD 20852

MD LEAD S126014933  
N/A

Actual:  
345 ft.

Focus Map:  
8

MD LEAD:

Name: Not reported  
Address: 11117 WHISPERWOOD LANE  
City,State,Zip: ROCKVILLE, MD 20852  
Facility ID: 160400110176  
Cert Number: 885357  
Unit ID: SFP  
Inspection Date: 02/11/2020  
Limit Date: 1899-12-30 00:00:00  
Invalid: Not reported  
Company No: 15504  
Company Name: Not reported  
ReInspection Date: Not reported  
Option: ROCKVILLE, MD 20852  
Inspection Category: Full Risk Reduction Standard Dust Inspection  
Pass/Fail: P  
Inspector Number: 15503  
Inspector Name: Not reported  
Property Number: 160400110176

2148  
SW  
1/8-1/4  
0.245 mi.  
1296 ft.

11911 WHISTLER COURT  
POTOMAC, MD 00000

MD LEAD S107239810  
N/A

Actual:  
330 ft.

Focus Map:  
5

MD LEAD:

Name: Not reported  
Address: 11911 WHISTLER COURT  
City,State,Zip: POTOMAC, MD 00000  
Facility ID: 160400114210  
Cert Number: 181464  
Unit ID: Not reported  
Inspection Date: 02/22/2002  
Limit Date: Not reported  
Invalid: F  
Company No: 4583  
Company Name: Alban Home Inspection Services, Inc.  
ReInspection Date: / /  
Option: Full Lead Free  
Inspection Category: Lead Free  
Pass/Fail: P  
Inspector Number: 5051  
Inspector Name: Satterfield Quintin D  
Property Number: 160400114210

Map ID  
Direction  
Distance  
Elevation

MAP FINDINGS

Site

Database(s)

EDR ID Number  
EPA ID Number

2149  
South  
1/8-1/4  
0.246 mi.  
1300 ft.

4512 TRAYMORE ST  
BETHESDA, MD 20814

MD LEAD S121041382  
N/A

Actual:  
240 ft.

Focus Map:  
12

MD LEAD:

Name: Not reported  
Address: 4512 TRAYMORE ST  
City,State,Zip: BETHESDA, MD 20814  
Facility ID: 160700628088  
Cert Number: 815516  
Unit ID: BSMT APT  
Inspection Date: 08/24/2017  
Limit Date: Not reported  
Invalid: Not reported  
Company No: 15237  
Company Name: Yohannes Temesgen  
ReInspection Date: / /  
Option: BETHESDA, MD 20814  
Inspection Category: Full Risk Reduction Standard Dust Inspection  
Pass/Fail: P  
Inspector Number: 15015  
Inspector Name: Temesgen Yohannes  
Property Number: 160700628088

LY2150  
ENE  
1/8-1/4  
0.246 mi.  
1300 ft.

807 BLOSSOM DRIVE  
ROCKVILLE, MD 20850

Site 2 of 2 in cluster LY

MD LEAD S118901572  
N/A

Actual:  
432 ft.

Focus Map:  
4

MD LEAD:

Name: Not reported  
Address: 807 BLOSSOM DRIVE  
City,State,Zip: ROCKVILLE, MD 20850  
Facility ID: 160400202790  
Cert Number: 753970  
Unit ID: SF  
Inspection Date: 09/01/2016  
Limit Date: Not reported  
Invalid: Not reported  
Company No: 14214  
Company Name: Thorough Property Services LLC  
ReInspection Date: / /  
Option: ROCKVILLE, MD 20850  
Inspection Category: Full Risk Reduction Standard Dust Inspection  
Pass/Fail: P  
Inspector Number: 14212  
Inspector Name: Lee, Sr. Tab Duranda  
Property Number: 160400202790

Map ID  
Direction  
Distance  
Elevation

MAP FINDINGS

Site

Database(s)

EDR ID Number  
EPA ID Number

**LZ2151**  
**ENE**  
**1/8-1/4**  
**0.247 mi.**  
**1302 ft.**

**8304 MACARTHUR BLVD**  
**CABIN JOHN, MD 00000**  
**Site 2 of 2 in cluster LZ**

**MD LEAD S107241488**  
**N/A**

**Actual:**  
**147 ft.**

**Focus Map:**  
**14**

MD LEAD:  
Name: Not reported  
Address: 8304 MACARTHUR BLVD  
City,State,Zip: CABIN JOHN, MD 00000  
Facility ID: 160703267121  
Cert Number: 300594  
Unit ID: Not reported  
Inspection Date: 05/26/2005  
Limit Date: 05/26/2007  
Invalid: F  
Company No: 4583  
Company Name: Alban Home Inspection Services, Inc.  
ReInspection Date: 04/02/2008  
Option: Limited Lead Free, Must Reinspect Exterior Every Two Years  
Inspection Category: Lead Free  
Pass/Fail: Not reported  
Inspector Number: 5051  
Inspector Name: Satterfield Quintin D  
Property Number: 160703267121

**2152**  
**NE**  
**1/8-1/4**  
**0.247 mi.**  
**1303 ft.**

**8907 EDGEWOOD DR**  
**GAITHERSBURG, MD 20855**

**MD LEAD S117722563**  
**N/A**

**Actual:**  
**500 ft.**

**Focus Map:**  
**2**

MD LEAD:  
Name: Not reported  
Address: 8907 EDGEWOOD DR  
City,State,Zip: GAITHERSBURG, MD 20855  
Facility ID: 160900771284  
Cert Number: 687445  
Unit ID: SFP  
Inspection Date: 01/13/2015  
Limit Date: Not reported  
Invalid: F  
Company No: 14502  
Company Name: Not reported  
ReInspection Date: / /  
Option: Full Lead Free  
Inspection Category: Lead Free  
Pass/Fail: P  
Inspector Number: 14503  
Inspector Name: Perez Daniel Luis  
Property Number: 160900771284



Map ID  
Direction  
Distance  
Elevation

MAP FINDINGS

Site

Database(s)

EDR ID Number  
EPA ID Number

**MQ2153**  
**WNW**      **13 HYACINTH COURT**  
**1/8-1/4**      **GAITHERSBURG, MD 20878**  
**0.248 mi.**  
**1307 ft.**      **Site 1 of 3 in cluster MQ**

**MD LEAD**      **S121041779**  
                         **N/A**

**Actual:**      MD LEAD:  
**386 ft.**      Name:      Not reported  
**Focus Map:**      Address:      13 HYACINTH COURT  
**1**      City,State,Zip:      GAITHERSBURG, MD 20878  
                         Facility ID:      160901488834  
                         Cert Number:      784742  
                         Unit ID:      Not reported  
                         Inspection Date:      08/02/2017  
                         Limit Date:      Not reported  
                         Invalid:      Not reported  
                         Company No:      16515  
                         Company Name:      Chang Lead Inspection LLC  
                         ReInspection Date:      / /  
                         Option:      GAITHERSBURG, MD 20878  
                         Inspection Category:      Full Risk Reduction Standard Dust Inspection  
                         Pass/Fail:      P  
                         Inspector Number:      14247  
                         Inspector Name:      Chang Weilin  
                         Property Number:      160901488834

**MQ2154**  
**WNW**      **11 HYACINTH CT**  
**1/8-1/4**      **GAITHERSBURG, MD 20878**  
**0.248 mi.**  
**1311 ft.**      **Site 2 of 3 in cluster MQ**

**MD LEAD**      **S121041778**  
                         **N/A**

**Actual:**      MD LEAD:  
**386 ft.**      Name:      Not reported  
**Focus Map:**      Address:      11 HYACINTH CT  
**1**      City,State,Zip:      GAITHERSBURG, MD 20878  
                         Facility ID:      160901488823  
                         Cert Number:      781538  
                         Unit ID:      SFP 7 6  
                         Inspection Date:      07/27/2016  
                         Limit Date:      Not reported  
                         Invalid:      Not reported  
                         Company No:      14505  
                         Company Name:      Daniel L. Perez  
                         ReInspection Date:      / /  
                         Option:      Full Lead Free  
                         Inspection Category:      Lead Free  
                         Pass/Fail:      P  
                         Inspector Number:      14503  
                         Inspector Name:      Perez Daniel Luis  
                         Property Number:      160901488823

Map ID  
Direction  
Distance  
Elevation

MAP FINDINGS

Site

Database(s)

EDR ID Number  
EPA ID Number

2155  
SSW  
1/8-1/4  
0.248 mi.  
1312 ft.

5109 VIKING ROAD  
BETHESDA, MD 20814

MD LEAD S125417883  
N/A

Actual:  
254 ft.

Focus Map:  
9

MD LEAD:

Name: Not reported  
Address: 5109 VIKING ROAD  
City,State,Zip: BETHESDA, MD 20814  
Facility ID: 160700644113  
Cert Number: 866705  
Unit ID: SFP  
Inspection Date: 02/18/2019  
Limit Date: 2021-02-18 00:00:00  
Invalid: Not reported  
Company No: 14505  
Company Name: Not reported  
ReInspection Date: Not reported  
Option: Limited Lead Free, Must Reinspect Exterior Every Two Years  
Inspection Category: Lead Free  
Pass/Fail: P  
Inspector Number: 17013  
Inspector Name: Not reported  
Property Number: 160700644113

MR2156  
South  
1/8-1/4  
0.249 mi.  
1314 ft.

9510 EWING DRIVE  
BETHESDA, MD 20814

MD LEAD S116237259  
N/A

Site 1 of 2 in cluster MR

Actual:  
310 ft.

Focus Map:  
11

MD LEAD:

Name: Not reported  
Address: 9510 EWING DRIVE  
City,State,Zip: BETHESDA, MD 20814  
Facility ID: 0700573380  
Cert Number: 739628  
Unit ID: Not reported  
Inspection Date: 09/19/2016  
Limit Date: Not reported  
Invalid: Not reported  
Company No: 4537  
Company Name: Quantum Lead Consulting  
ReInspection Date: / /  
Option: BETHESDA, MD 20814  
Inspection Category: Full Risk Reduction Standard Dust Inspection  
Pass/Fail: P  
Inspector Number: 5387  
Inspector Name: Hoover, Jr. John  
Property Number: 0700573380

Name: Not reported  
Address: 9510 EWING DRIVE  
City,State,Zip: BETHESDA, MD 20814  
Facility ID: 0700573380  
Cert Number: 662459  
Unit ID: Not reported  
Inspection Date: 10/14/2014  
Limit Date: Not reported

Map ID  
Direction  
Distance  
Elevation

MAP FINDINGS

Site

Database(s)

EDR ID Number  
EPA ID Number

(Continued)

S116237259

Invalid: F  
Company No: 13986  
Company Name: John T. Hoover, Jr.  
ReInspection Date: / /  
Option: BETHESDA, MD 20814  
Inspection Category: Full Risk Reduction Standard Dust Inspection  
Pass/Fail: P  
Inspector Number: 5387  
Inspector Name: Hoover, Jr. John  
Property Number: 0700573380

Name: Not reported  
Address: 9510 EWING DRIVE  
City,State,Zip: BETHESDA, MD 20814  
Facility ID: 0700573380  
Cert Number: 629392  
Unit ID: Not reported  
Inspection Date: 01/14/2014  
Limit Date: Not reported  
Invalid: F  
Company No: 13986  
Company Name: John T. Hoover, Jr.  
ReInspection Date: / /  
Option: BETHESDA, MD 20814  
Inspection Category: Full Risk Reduction Standard Dust Inspection  
Pass/Fail: P  
Inspector Number: 5387  
Inspector Name: Hoover, Jr. John  
Property Number: 0700573380

MR2157

South 9510 EWING DR  
1/8-1/4 BETHESDA, MD 20814  
0.249 mi.  
1314 ft. Site 2 of 2 in cluster MR

MD LEAD S112335262  
N/A

Actual:  
310 ft.

Focus Map:  
11

MD LEAD:  
Name: Not reported  
Address: 9510 EWING DR  
City,State,Zip: BETHESDA, MD 20814  
Facility ID: 0700573380  
Cert Number: 588232  
Unit ID: Not reported  
Inspection Date: 10/06/2012  
Limit Date: Not reported  
Invalid: F  
Company No: 4537  
Company Name: Quantum Lead Consulting  
ReInspection Date: / /  
Option: BETHESDA, MD 20814  
Inspection Category: Full Risk Reduction Standard Dust Inspection  
Pass/Fail: P  
Inspector Number: 5387  
Inspector Name: Hoover, Jr. John  
Property Number: 0700573380

Map ID  
Direction  
Distance  
Elevation

MAP FINDINGS

Site

Database(s)

EDR ID Number  
EPA ID Number

**MS2158** **BARBARA VEIRS**  
**SW** **1603 AINTREE DR**  
**1/8-1/4** **ROCKVILLE, MD 20850**  
**0.249 mi.**  
**1316 ft.** **Site 1 of 3 in cluster MS**

**MD OCPCASES** **S104607204**  
**N/A**

**Actual:** **OCPCASES:**  
**343 ft.** Name: BARBARA VEIRS  
**Focus Map:** Address: 1603 AINTREE DR  
**4** City,State,Zip: ROCKVILLE, MD 20850  
Facility ID: 95-2650MO2  
Facility Status/Code: CLOSED/  
Date Open: 06/09/1995  
Date Closed: 09/11/1995  
Release: Not reported  
Cleanup: Not reported  
Registration Number: 12574

**MS2159** **BARBARA VEIRS**  
**SW** **1603 AINTREE DR**  
**1/8-1/4** **ROCKVILLE, MD 20850**  
**0.249 mi.**  
**1316 ft.** **Site 2 of 3 in cluster MS**

**MD HIST UST** **S104639031**  
**N/A**

**Actual:** **Historical UST:**  
**343 ft.** Facility ID: 6009218  
**Focus Map:** Tank ID: 001  
**4** Age: Not reported  
Capacity: 2,000  
Tank Status: Removed  
Product: Diesel  
  
Facility ID: 6009218  
Tank ID: 002  
Age: Not reported  
Capacity: 1,000  
Tank Status: Removed  
Product: Gasoline

**MS2160** **A.B. VEIRS PROPERTY**  
**SW** **1603 AINTREE DR**  
**1/8-1/4** **ROCKVILLE, MD 20850**  
**0.249 mi.**  
**1316 ft.** **Site 3 of 3 in cluster MS**

**MD UST** **U003790642**  
**MD Financial Assurance** **N/A**

**Actual:** **UST:**  
**343 ft.** Facility Id: 12574  
**Focus Map:** Oper Name: Mr. Veirs  
**4** Form Name: Jim Veirs  
Form Title: not listed  
Form Date: 11/20/1992  
Owner Id: 7192  
  
**Owner:**  
Owner Name: Maryland Westmount Limited Partnership  
Owner Address: 380 Union St., Suite 300  
Owner City: West Springfield  
Owner State: MA  
Owner Zip: 01089

Map ID  
Direction  
Distance  
Elevation

MAP FINDINGS

Site

Database(s)

EDR ID Number  
EPA ID Number

**A.B. VEIRS PROPERTY (Continued)**

**U003790642**

Owner Phone: (413) 781-0712  
Owner Contact: Nancy Kosakowski

**Tanks:**

Tank ID: 1  
**Tank Status: Permanently Out of Use**  
Tank Capacity: 2000  
Substance Description: Diesel  
Tank Compartment: False  
Compartment Compartment: A  
Date Installed: Not reported  
Tank Material Desc: Unknown  
Pipe Material Desc: Unknown

Tank ID: 2  
**Tank Status: Permanently Out of Use**  
Tank Capacity: 1000  
Substance Description: Gasoline  
Tank Compartment: False  
Compartment Compartment: A  
Date Installed: Not reported  
Tank Material Desc: Unknown  
Pipe Material Desc: Unknown

**MD Financial Assurance 2:**

Name: A.B. VEIRS PROPERTY  
Address: 1603 AINTREE DR  
City,State,Zip: ROCKVILLE, MD 20850  
Region: 2  
Facility ID: 12574  
Self Insured: False  
Insurance: False  
Risk Retention Group: False  
Guarantee: False  
Surety Bonds: False  
Letter of Credit: False  
State Fund: False  
Other Finance: False  
Finacnce Comments: Not reported  
FR Not Listed: False

**MQ2161**  
**WNW** **7 HYACINTH COURT**  
**1/8-1/4** **GAITHERSBURG, MD 20878**  
**0.249 mi.**  
**1316 ft.** **Site 3 of 3 in cluster MQ**

**MD LEAD** **S121041777**  
**N/A**

**Actual:** **MD LEAD:**  
**386 ft.** Name: Not reported  
**Focus Map:** Address: 7 HYACINTH COURT  
**1** City,State,Zip: GAITHERSBURG, MD 20878  
Facility ID: 160901488801  
Cert Number: 755282  
Unit ID: SFP  
Inspection Date: 07/30/2016  
Limit Date: Not reported

Map ID  
Direction  
Distance  
Elevation

MAP FINDINGS

Site

Database(s)

EDR ID Number  
EPA ID Number

**(Continued)**

**S121041777**

|                      |                   |
|----------------------|-------------------|
| Invalid:             | Not reported      |
| Company No:          | 14505             |
| Company Name:        | Daniel L. Perez   |
| ReInspection Date:   | / /               |
| Option:              | Full Lead Free    |
| Inspection Category: | Lead Free         |
| Pass/Fail:           | P                 |
| Inspector Number:    | 14503             |
| Inspector Name:      | Perez Daniel Luis |
| Property Number:     | 160901488801      |

## ORPHAN SUMMARY

| City     | EDR ID     | Site Name                                      | Site Address   | Zip   | Database(s)                    |
|----------|------------|--|--|-------|--------------------------------|
| BETHESDA | 1023677526 | SHA BRIDGE 1508500                             | I-495X OVER CABIN JOHN CREEK                                 | 20817 | RCRA-LQG                       |
| BETHESDA | 1016957819 | MD STATE HIGHWAY ADMIN.-SHA BRIDGE NO. 1510800 | I-495 RAMP K OVER I-495X SBR                                 | 20817 | RCRA-LQG                       |
| BETHESDA | 1012179858 | MARYLAND SHA BRIDGE 1510600                    | I-495 OVER SEVEN LOCKS RD                                    | 20817 | RCRA-LQG                       |
| BETHESDA | 1023677608 | SHA BRIDGE 1508100                             | I-270 OVER TUCKERMAN LANE                                    | 20817 | RCRA-LQG                       |
| BETHESDA | 1014391166 | MD SHA BRIDGE 1507700                          | GROSVENOR LN OVER I-270                                      | 20814 | RCRA-LQG                       |
| BETHESDA | 1012179860 | MARYLAND SHA BRIDGE 1514500                    | I-270 SBR OVER I-495 OL                                      | 20814 | RCRA-LQG                       |
| BETHESDA | 1012179861 | MARYLAND SHA BRIDGE 1516200                    | I-270 RAMP A OVER I-495 CL                                   | 20814 | RCRA-LQG                       |
| BETHESDA | 1023677613 | SHA BRIDGE 1512200                             | I-495 OVER CEDAR LANE  | 20814 | RCRA-LQG                       |
| BETHESDA | 8864628    |  | 1 MILE UPSTREAM FROM SWAIN'S LOCK ON RIVER ROAD;ON C & O CAN |       | ERNS                           |
| BETHESDA | 2000516597 |  | 6000 ROCKVILLE PIKE  |       | ERNS                           |
| BETHESDA | 2011975815 |  | MAPLEWOOD PARK DRIVE   |       | ERNS                           |
| BETHESDA | 96355612   |  | I-495 NEAR THE -270 SPUR                                     |       | ERNS                           |
| BETHESDA | 99476585   |  | 7919 TUCKERMAN LANE  |       | ERNS                           |
| BETHESDA | S104604327 | CABLE & WIRELESS                               | 7945 MACARTHUR BLVD  | 20817 | MD OCPCASES                    |
| BETHESDA | S106464111 | NAVAL SURFACE WARFARE CENTER                   | 4500 MACARTHUR BLVD BLDG 103                                 | 20817 | MD OCPCASES                    |
| BETHESDA | S108471139 | DAVID TAYLOR NAVAL SHIP RESEARCH CENTER        | MACARTHUR BLVD   | 20817 | MD OCPCASES                    |
| BETHESDA | S113766844 | PEPCO/DI & D DRILLING SPILL                    | RIVER & LITTLE FALLS RDS                                     | 20817 | MD OCPCASES                    |
| BETHESDA | S105583856 | PARKSIDE CONDOS                                | 10305 & 10505 MONTROSE AVE                                   | 20814 | MD OCPCASES                    |
| BETHESDA | S108472655 | BETHESDA NAVAL HOSPITAL                        | WISCONSIN AVE BLDG 51  | 20814 | MD OCPCASES                    |
| BETHESDA | S108472744 | ALDON MGMT                                     | 17900 WISCONSIN AVE / 4857 BATTERY LANE                      | 20814 | MD OCPCASES                    |
| BETHESDA | S104599692 | AMOCO  | 1801 WISCONSIN AVE   | 20814 | MD OCPCASES                    |
| BETHESDA | S104617533 | JASON VOGAL                                    | 6120 CEDARWOOD DR  | 20852 | MD OCPCASES                    |
| BETHESDA | S106862622 | PIERLIUS PROPERTY                              | 8505 STARMONT RD   | 20817 | MD OCPCASES                    |
| BETHESDA | U004068805 | OUR LADY OF LORDS SCHOOL                       | WISCONSIN AVENUE & EAST WEST HIGHWAY                         | 20814 | MD UST, MD Financial Assurance |
| BETHESDA | U003751590 | WHF (WHITE FLINT)                              | 11555 ROCKVILLE PIKE SUITE 210                               | 20814 | MD UST, MD Financial Assurance |
| BETHESDA | U004105940 | WLDWOOD MANOR SWIMMING POOL                    | 10814 HATHERLEIGH DRIVE                                      | 20814 | MD UST, MD Financial Assurance |
| BETHESDA | S118688872 | 8008 WISCONSIN AVENUE                          | 8004-8006 WISCONSIN AVENUE AND 8013 WOODMONT AVENUE          | 20814 | MD VCP, MD LRP                 |
| BETHESDA | S104632495 | WHF. (WHITE FLINT)                             | 11555 ROCKVILLE PK. SUITE 210                                | 20814 | MD HIST UST                    |
| BETHESDA | S104632549 | LINDEN HILL HOTEL & RACQUET                    | CLUB 5400 POOKS HILL RD.                                     | 20814 | MD HIST UST                    |
| BETHESDA | S104632789 | BETHESDA FIRE DEPARTMENT INC.                  | 6600 WISCONSIN AVE   | 20814 | MD HIST UST                    |
| BETHESDA | S104638982 | BETHESDA RESIDENCE INN                         | 2335 WISCONSIN AVE.  | 20814 | MD HIST UST                    |
| BETHESDA | S104639032 | OUR LADY OF LORDS SCHOOL                       | WISCONSIN & EAST WEST HIGHWAY                                | 20814 | MD HIST UST                    |
| BETHESDA | 2003134919 |  | OLD GEORGETOWN RD  |       | HMIRS                          |
| BETHESDA | 2008449630 | EB I-495 @ PERSIMON                            | EB I-495 @ PERSIMON  |       | HMIRS                          |
| BETHESDA | 1022995011 | SHA BRIDGE 1508500                             | I-495X OVER CABIN JOHN CREEK                                 | 20817 | FINDS, ECHO                    |
| BETHESDA | 1012233473 | MARYLAND SHA BRIDGE 1510600                    | I-495 OVER SEVEN LOCKS RD                                    | 20817 | FINDS, ECHO                    |
| BETHESDA | 1023711225 | SHA BRIDGE 1508100                             | I-270 OVER TUCKERMAN LANE                                    | 20817 | FINDS, ECHO                    |
| BETHESDA | 1018351624 | MD STATE HIGHWAY ADMIN.-SHA BRIDGE NO. 1510800 | I-495 RAMP K OVER I-495X SBR                                 | 20817 | FINDS, ECHO                    |
| BETHESDA | 1007825772 | MCPS - BETHESDA DEPOT                          | 10901 WESTLAKE DRIVE   | 20817 | FINDS                          |
| BETHESDA | 1012233509 | MARYLAND SHA BRIDGE 1516200                    | I-270 RAMP A OVER I-495 CL                                   | 20814 | FINDS, ECHO                    |

## ORPHAN SUMMARY

| City       | EDR ID     | Site Name                                  | Site Address  | Zip   | Database(s) |
|------------|------------|--|---|-------|-------------|
| BETHESDA   | 1012233584 | MARYLAND SHA BRIDGE 1514500                | I-270 SBR OVER I-495 OL                               | 20814 | FINDS, ECHO |
| BETHESDA   | 1014728142 | MD SHA BRIDGE 1507700                      | GROSVENOR LN OVER I-270                               | 20814 | FINDS, ECHO |
| BETHESDA   | 1023711230 | SHA BRIDGE 1512200                         | I-495 OVER CEDAR LANE                                 | 20814 | FINDS, ECHO |
| BETHESDA   | 1016289498 | BETHESDA METRO SHOP                        | CORNER OF WISCONSIN AVE. & OLD GEORGETOWN             | 20814 | FINDS       |
| BETHESDA   | S121453173 | 8008 WISCONSIN AVENUE CONDO PROJECT        | 8008, 8010, 8006, & 8004 WISCONSIN AVE.               | 20814 | MD ASBESTOS |
| BETHESDA   | S121455355 | GROSVENOR PARK II- LAUNDRY & FITNESS       | 10500 ROCKVILLE PIKE                                  | 20814 | MD ASBESTOS |
| BETHESDA   | S121459374 | WISCONSIN AVE.-4700                        | 4700 WISCONSIN AVE.                                   | 20814 | MD ASBESTOS |
| BETHESDA   | S121455360 | GROSVENOR PARK-LAUNDRY & FITNESS           | 10500 ROCKVILLE PIKE                                  | 20814 | MD ASBESTOS |
| BETHESDA   | S121455356 | GROSVENOR PARK II-LAUNDRY/FITNESS PHASE2   | 10500 ROCKVILLE PIKE                                  | 20814 | MD ASBESTOS |
| BETHESDA   | S121454482 | DAVIS LIBRARY- BACK OFFICE AND MECH RM     | 4600 DEMOCRACY BLVD                                   | 20817 | MD ASBESTOS |
| BETHESDA   | S121454483 | DAVIS LIBRARY-BATHROOMS                    | 4600 DEMOCRACY BLVD                                   | 20817 | MD ASBESTOS |
| BETHESDA   | S121459319 | WILDWOOD SHOPPING CENTER-SPACES 5 & 13     | 10241 & 10303 OLD GEORGETOWN ROAD                     | 20814 | MD ASBESTOS |
| BETHESDA   | S107240752 |  | 3515 BRADLEY LANE                                     | 00000 | MD LEAD     |
| BETHESDA   | S121707598 |  | 11801 ROCKVILLE PIKE                                  | 00000 | MD LEAD     |
| BETHESDA   | S107241038 |  | 5301 GREENTREE RD                                     | 20817 | MD LEAD     |
| BETHESDA   | S125417880 |  | 6520 LONE OAK COURT                                   | 20817 | MD LEAD     |
| BETHESDA   | S107240329 |  | 8102 GLEN BROAD                                       | 20814 | MD LEAD     |
| BETHESDA   | S107241132 |  | 4803 BROAD BDRIV                                      | 20814 | MD LEAD     |
| BETHESDA   | S126014946 |  | 10201 GROSVENOR PLACE                                 | 20814 | MD LEAD     |
| BETHESDA   | S110585822 |  | 4021 JONES BROAD                                      | 00000 | MD LEAD     |
| BETHESDA   | S110585832 |  | 4023 JONES BROAD                                      | 00000 | MD LEAD     |
| BETHESDA   | S107240629 |  | 4406 JONES BROAD                                      | 00000 | MD LEAD     |
| BETHESDA   | S121872129 |  | 5415 B WEST CEDAR LANE                                | 20814 | MD MANIFEST |
| BETHESDA   | S111771079 | MARYLAND SHA BRIDGE 1510600                | I-495 OVER SEVEN LOCKS RD                             | 20817 | PA MANIFEST |
| BETHESDA   | S113738691 | MONTGOMERY COUNTY DOT                      | OLD GEORGETOWN PED                                    | 20814 | PA MANIFEST |
| BETHESDA   | S125890708 | MARYLAND STATE HIGHWAY - BRIDGE 1512200    | I-495 OVER CEDAR LANE                                 | 20814 | MD MANIFEST |
| BETHESDA   | S111771082 | MARYLAND SHA BRIDGE 1516200                | I-270 RAMP A OVER I-495 CL                            | 20814 | PA MANIFEST |
| BETHESDA   | S111771081 | MARYLAND SHA BRIDGE 1514500                | I-270 SBR OVER I-495 OL                               | 20814 | PA MANIFEST |
| BETHESDA   | S125058756 | MD SHA BRIDGE 1512200                      | I-495 OVER CEDAR LN                                   | 20814 | PA MANIFEST |
| BETHESDA   | S113663555 | CABIN BRANCH MANAGEMENT, LLC               | C/O WINCHESTER HOMES, 6905 ROCKLEDGE DRIVE, SUITE 800 | 20817 | MD NPDES    |
| CABIN JOHN | 1016957632 | SHA BRIDGE 1510400                         | I-495 OVER MACARTHUR BLVD                             | 20818 | RCRA-LQG    |
| CABIN JOHN | 1024885732 | MDOT SHA BRIDGE # 1514200                  | I-495 SE RAMP OVER CLARA BARTO                        | 20818 | RCRA-LQG    |
| CABIN JOHN | 1023677609 | SHA BRIDGE 1508600                         | I-4958X SB OVER CABIN JOHN CRE                        | 20818 | RCRA-LQG    |
| CABIN JOHN | 1023677610 | SHA BRIDGE 1508700                         | I-4958X NB OVER CABIN JOHN CRE                        | 20818 | RCRA-LQG    |
| CABIN JOHN | 1024885731 | MDOT SHA BRIDGE #1510100                   | I-495 - RAMP OVER CLARA BARTON                        | 20818 | RCRA-LQG    |
| CABIN JOHN | 94040015   |  | I-495   |       | HMIRS       |
| CABIN JOHN | 1016899047 | SHA BRIDGE 1510400                         | I-495 OVER MACARTHUR BLVD                             | 20818 | FINDS, ECHO |
| CABIN JOHN | 1025448031 | MDOT SHA BRIDGE #1510100                   | I-495 - RAMP OVER CLARA BARTON                        | 20818 | FINDS       |
| CABIN JOHN | 1023711227 | SHA BRIDGE 1508700                         | I-4958X NB OVER CABIN JOHN CRE                        | 20818 | FINDS, ECHO |
| CABIN JOHN | 1023711226 | SHA BRIDGE 1508600                         | I-4958X SB OVER CABIN JOHN CRE                        | 20818 | FINDS, ECHO |
| CABIN JOHN | 1025448032 | MDOT SHA BRIDGE # 1514200                  | I-495 SE RAMP OVER CLARA BARTO                        | 20818 | FINDS       |
| CABIN JOHN | 1024726954 | MDOT SHA BRIDGE # 1514200                  | I-495 SE RAMP OVER CLARA BARTO                        | 20818 | ECHO        |
| CABIN JOHN | 1024726953 | MDOT SHA BRIDGE #1510100                   | I-495 - RAMP OVER CLARA BARTON                        | 20818 | ECHO        |
| CABIN JOHN | S118069677 | MD STATE HWY ADMINISTRATION BRIDGE 1510400 | I-495 OVER MACARTHUR BLVD                             | 20818 | PA MANIFEST |
| COUNTY     | S107240664 |  | 4506 JONES BROAD                                      | 20854 | MD LEAD     |
| COUNTY     | S107241316 |  | 10029 SINNOTT ROAD                                    | 20817 | MD LEAD     |
| COUNTY     | S110586730 |  | 4504 JONES BROAD                                      | 20814 | MD LEAD     |



| City              | EDR ID     | Site Name                                 | Site Address                                     | Zip   | Database(s)           |
|-------------------|------------|---|--|-------|-----------------------|
| COUNTY            | S121388853 |   | 4021 JONES BROAD                                 | 20814 | MD LEAD               |
| COUNTY            | S121389835 |   | 4611 WINNEPEG DR                                 | 20814 | MD LEAD               |
| COUNTY            | S121389836 |   | 4611 WINNEPEG PDR                                | 20814 | MD LEAD               |
| COUNTY            | S107240143 |   | 10415 MONTROSE ROAD                              | 20852 | MD LEAD               |
| COUNTY            | S107240150 |   | 10527 MONTROSE AVENU                             | 20852 | MD LEAD               |
| GAITHERSBURG      | 2015125890 |   | SAM EIG HIGHWAY                                  |       | ERNS                  |
| GAITHERSBURG      | 879395     |   | FEDERAL EXPRESS OFFICE, INDUSTRIAL DR            |       | ERNS                  |
| GAITHERSBURG      | S104601428 | PEPCO #118                                | 17101 DARNESTOWN RD                              | 20877 | MD OCPCASES           |
| GAITHERSBURG      | S113769774 | BELL ATLANTIC                             | DUNDEE CT & DUNDEE RD (CORNER OF)                | 20850 | MD OCPCASES           |
| GAITHERSBURG      | S106244834 | SOUTHERN MANAGEMENT SPILL                 | SHADY GROVE RD                                   | 20877 | MD OCPCASES           |
| GAITHERSBURG      | S108471029 |   | SHADY GROVE RD                                   | 20850 | MD OCPCASES           |
| GAITHERSBURG      | S104632887 | CHEVRON USA INC.                          | 275 FIELDS RD. & SHADY GROVE                     | 20878 | MD HIST UST           |
| GAITHERSBURG      | 1023399875 | PLEASANTS CONSTRUCTION - LIFETIME FITNESS | 1998 WASHINGTONIAN BLVD                          | 20878 | FINDS                 |
| GAITHERSBURG      | S121453813 | BOA-2ND FLOOR                             | 756 SHADY GROVE ST                               | 20877 | MD ASBESTOS           |
| GAITHERSBURG      | S118372718 | CARMAX #                                  | 6023-16331 SHADY GROVE RD                        | 20877 | MD NPDES              |
| GAITHERSBURG      | S118688947 | PLEASANTS CONSTRUCTION @ LIFETIME FITNESS | 1998 WASHINGTONIAN BLVD                          | 20878 | MD NPDES              |
| KENSINGTON        | 1012179859 | MARYLAND SHA BRIDGE 1512400               | I-495 OVER KENSINGTON PKWY                       | 20895 | RCRA-LQG              |
| KENSINGTON        | 1004523013 | CEDAR LANE UNITARIAN CHURCH               | 9600 CEDAR LANE, WEST                            | 20895 | US AIRS, FINDS, ECHO  |
| KENSINGTON        | 1012233632 | MARYLAND SHA BRIDGE 1512400               | I-495 OVER KENSINGTON PKWY                       | 20895 | FINDS, ECHO           |
| KENSINGTON        | S121869241 | COLONIAL DODGE DBA FITZGERALD             | 11411 ROCKVILLE PIKE                             | 20895 | MD MANIFEST           |
| KENSINGTON        | S125058753 | MD SHA BRIDGE 1508100                     | I-270 OVER TUCKERMAN LN                          | 20895 | PA MANIFEST           |
| KENSINGTON        | S111771080 | MARYLAND SHA BRIDGE # 1512400             | I-495 OVER KENSINGTON PKWY                       | 20895 | PA MANIFEST           |
| KENSINGTON        | S125058741 | MD SHA BRIDGE # 1508500                   | I-495 OVER CABIN JOHN CRK                        | 20895 | PA MANIFEST           |
| MONTGOMERY COUNTY | 89104196   |   | POTOMAC RIVER, ABOUT 1/2M WEST OF I-495          |       | ERNS                  |
| MONTGOMERY COUNTY | S116600718 | LARRY COOLEY, DRIVER, CROWN               | DARNESTOWN RD                                    |       | MD OCPCASES           |
| MONTGOMERY COUNTY | M300000361 | AGGREGATE INDUSTRIES, INC.                | ROCKVILLE QUARRY                                 |       | US MINES              |
| NORTH BETHESDA    | 95280010   |   | 6602 CHARNWOOD DR                                | 20852 | ERNS                  |
| PATUXENT RIVER    | S121456683 | NAS PAX RIVER, UNDERGROUND PIPE           | 159 CEDAR POINT ROAD                             | 20850 | MD ASBESTOS           |
| POTOMAC           | 2001556676 |   | DEMOCRACY BOULEVARD AND                          |       | ERNS                  |
| POTOMAC           | S104596219 | COLDSPRING ELEMENTARY SCHOOL              | FALLS CHAPEL WAY                                 | 20854 | MD OCPCASES           |
| POTOMAC           | S104601304 | UNKNOWN                                   | 9209 FALLS RIVER RD                              | 20854 | MD OCPCASES           |
| POTOMAC           | 92100947   |   | I-270 & I-495                                    |       | HMIRS                 |
| POTOMAC           | S113761408 |   | 100120 FALLS RD                                  | 20854 | MD LEAD               |
| ROCKVILLE         | 1014391167 | MD SHA BRIDGE 1511900                     | MD 355 NB OVER I-495                             | 20852 | RCRA-LQG              |
| ROCKVILLE         | 1016957698 | CITY OF ROCKVILLE - BRIDGE MR-04          | WOOTTON PKWY OVER WATTS BRANCH                   | 20850 | RCRA-LQG              |
| ROCKVILLE         | 1011489081 | MD SHA BRIDGE 1504800                     | MD 28 OVER I-270 AND C-D RAMPS                   | 20850 | RCRA-LQG, NJ MANIFEST |
| ROCKVILLE         | 1000152950 | INTRACEL CORP                             | 1330 A PICCARD DR                                | 20850 | RCRA-SQG, FINDS, ECHO |
| ROCKVILLE         | 1000215097 | MATERIALS TESTING LABORATORY              | 1283 BLDG D SEVEN LOCKS RD                       | 20854 | RCRA-VSQG             |
| ROCKVILLE         | 2012025773 |   | CORNER OF 355 ROCKVILLE PIKE AND COLLEGE         |       | ERNS                  |
| ROCKVILLE         | 2013039187 |   | RANDOLPH ROAD CROSSING IN ROCKVILLE              |       | ERNS                  |
| ROCKVILLE         | 89102577   |   | 8017 ROCKVILLE PIKE AT THE SHELL SERVICE STATION |       | ERNS                  |
| ROCKVILLE         | 2010928539 |   | MONTROSE RD                                      |       | ERNS                  |
| ROCKVILLE         | 2007830453 |   | MONTGOMERY COUNTY                                | 20850 | ERNS                  |
| ROCKVILLE         | 2011982533 |   | EAST GUDE DRIVE & ROUTE 55                       |       | ERNS                  |
| ROCKVILLE         | 89130178   |   | ON I-270 N                                       |       | ERNS                  |
| ROCKVILLE         | 92141110   |   | I-270 AT I-495                                   |       | ERNS                  |
| ROCKVILLE         | S120926357 | GUDE                                      | E GUDE DR  | 20850 | MD SWF/LF             |

| City      | EDR ID     | Site Name  | Site Address                               | Zip   | Database(s)                    |
|-----------|------------|--|--|-------|--------------------------------|
| ROCKVILLE | S104592827 | COUNTRY DAY HIGH SCHOOL                                      | 9101 ROCKVILLE PIKE                        | 20852 | MD OCPCASES                    |
| ROCKVILLE | S121712842 | NIH- BLDG 31, ORS B-2 LEVEL                                  | 9000 ROCKVILLE PIKE                        | 20852 | MD OCPCASES, MD ASBESTOS       |
| ROCKVILLE | S104606955 | LAKESIDE TERRACE   | 7505 DEMOCRACY BLVD                        | 20854 | MD OCPCASES                    |
| ROCKVILLE | S121712327 | PEPCO SPILL  | 10611 WESTLAKE DR                          | 20852 | MD OCPCASES                    |
| ROCKVILLE | S121712320 | PEPCO SPILL  | 10611 WESTLAKE DR                          | 20852 | MD OCPCASES                    |
| ROCKVILLE | S121712777 | PEPCO SUBSTATION #121  | 10611 WESTLAKE DR                          | 20852 | MD OCPCASES                    |
| ROCKVILLE | S121712700 | PEPCO/SUBSTATION #121 BELLS MILL                             | 10611 WESTLAKE DR                          | 20852 | MD OCPCASES                    |
| ROCKVILLE | S121712870 | PEPCO SUBSTATION #121  | 10611 WESTLAKE DR                          | 20852 | MD OCPCASES                    |
| ROCKVILLE | S121712876 | PEPCO SUBSTATION #121  | 10611 WESTLAKE DR                          | 20852 | MD OCPCASES                    |
| ROCKVILLE | S120841891 | CABIN JOHN MAINTENANCE YARD                                  | 7700 TUCKERMAN LANE                        | 20852 | MD OCPCASES                    |
| ROCKVILLE | S120842095 | RICHARD SHIH RESIDENCE                                       | 25 FARM HAVEN COURT                        | 20852 | MD OCPCASES                    |
| ROCKVILLE | S113767114 | TRUCK SPILL  | NB RT 270 ONE B/MONTROSE RD                | 20852 | MD OCPCASES                    |
| ROCKVILLE | S113767979 | FORTUNE PARC PARTNERS  | 78 BLK MONTROSE RD                         | 20850 | MD OCPCASES                    |
| ROCKVILLE | S104605926 | MONTGOMERY COLLEGE   | 51 MANNAKEE ST & ROCKVILLE PIKE            | 20850 | MD OCPCASES                    |
| ROCKVILLE | S104596237 | SPAULDING & SLYE   | 9211 & 9221 CORPORATE BLVD                 | 20850 | MD OCPCASES                    |
| ROCKVILLE | S121712764 | BECHTEL POWER CORP   | 15740 SHADY GROVE RD                       | 20850 | MD OCPCASES                    |
| ROCKVILLE | U004106293 | VACANT PARCEL  | NW INTERSECTION OF I270 & MONTROSE ROAD    | 20850 | MD UST, MD Financial Assurance |
| ROCKVILLE | 1002658941 | DERWOOD POLE YARD  | REDLAND ROAD                               | 20850 | MD UST, MD Financial Assurance |
| ROCKVILLE | S120413946 | PARK POTOMAC APARTMENTS                                      | 12400 AND 12430 PARK POTOMAC AVENUE        | 20852 | MD INST CONTROL, MD VCP, MD LR |
| ROCKVILLE | S122365143 | FORMER KODAK PROCESSING PLANT, PARCEL 1A                     | ONE CHOKE CHERRY ROAD                      | 20850 | MD INST CONTROL, MD VCP, MD LR |
| ROCKVILLE | S104638637 | RAP LEASING CORPORATION                                      | RAP FUNERAL HOME ROCKVILLE                 | 20850 | MD HIST UST                    |
| ROCKVILLE | S104639169 | COMSAT   | 6560 ROCK SPRING DR.                       | 20850 | MD HIST UST                    |
| ROCKVILLE | S104639100 | JULIUS WEST MIDDLE SCHOOL                                    | 661 FALLS ROAD                             | 20850 | MD HIST UST                    |
| ROCKVILLE | S104632657 | WILLIAM H. MOSSBURG  | MONTGOMERY AVE.                            | 20850 | MD HIST UST                    |
| ROCKVILLE | S104632681 | DERWOOD POLE YARD  | REDLAND RD.                                | 20850 | MD HIST UST                    |
| ROCKVILLE | 9998081214 |  | ROCKVILLE TOWN CENTER, MIDDLE              |       | HMIRS                          |
| ROCKVILLE | 2004030151 |  | I-495 AT EXIT 38                           |       | HMIRS                          |
| ROCKVILLE | 2010105991 | MONTROSE RD AT RT 270  | MONTROSE RD AT RT 270                      | 20852 | HMIRS                          |
| ROCKVILLE | 95071315   |  | E GUDE DR                                  |       | HMIRS                          |
| ROCKVILLE | 1005820615 | W.F. WILSON AND SONS   | WILLOW PHASE 6-SHADY GROVE RD              | 20850 | US AIRS, FINDS, ECHO           |
| ROCKVILLE | 1014728143 | MD SHA BRIDGE 1511900  | MD 355 NB OVER I-495                       | 20852 | FINDS, ECHO                    |
| ROCKVILLE | 1016899103 | CITY OF ROCKVILLE - BRIDGE MR-04                             | WOOTTON PKWY OVER WATTS BRANCH             | 20850 | FINDS, ECHO                    |
| ROCKVILLE | 1007824924 | DANIEL G. SCHUSTER   | EAST GUDE                                  | 20850 | FINDS                          |
| ROCKVILLE | 1011919570 | MD SHA BRIDGE 1504800  | MD 28 OVER I-270 AND C-D RAMPS             | 20850 | FINDS, ECHO                    |
| ROCKVILLE | S107544539 | ALPHA CLEANERS   | 769 GUDE AVENUE, EAST                      | 20850 | MD DRYCLEANERS                 |
| ROCKVILLE | S125417724 |  | 8 GREYSWOOD COURT                          | 20854 | MD LEAD                        |
| ROCKVILLE | S118901595 |  | 1020 GROSVENOR PLACE                       | 20852 | MD LEAD                        |
| ROCKVILLE | S118901600 |  | 1401 GROSVENOR PLACE                       | 20852 | MD LEAD                        |
| ROCKVILLE | S121042146 |  | 10228 FALLS ROAD                           | 20850 | MD LEAD                        |
| ROCKVILLE | S121870109 | WOODMONT COUNTRY CLUB  | ATTN: CORY WESSELMAN - 1201 ROCKVILLE PIKE | 20852 | MD MANIFEST                    |
| ROCKVILLE | S121872510 | CVS #01879   | 11416 SUITE D - ROCKVILLE PIKE             | 20852 | MD MANIFEST                    |
| ROCKVILLE | S111430287 | MONTGOMERY COUNTY DEPT OF TRANSPORTATIO<br>BRIDGE M-0040     | RIVER RD OVER BROAD RUN                    | 20850 | PA MANIFEST                    |
| ROCKVILLE | S108851112 | MONTGOMERY COUNTY MD DEPT OF PUBLIC WORKS<br>BRIDGE NO M0211 | MONTROSE ROAD OVER I270 K RAMP             | 20852 | PA MANIFEST                    |
| ROCKVILLE | S111430291 | MONTGOMERY COUNTY DEPT OF TRANSPORTATIO<br>BRIDGE P-0025     | FALLS RD OVER ROCK RUN                     | 20850 | PA MANIFEST                    |

Count: 184 records

ORPHAN SUMMARY

| City      | EDR ID     | Site Name   | Site Address                | Zip   | Database(s) |
|-----------|------------|---|-----------------------------|-------|-------------|
| ROCKVILLE | S108851109 | MONTGOMERY COUNTY MD DEPT OF PUBLIC WORKS             | GLEN ROAD OVER WATTS BRANCH | 20854 | PA MANIFEST |
| ROCKVILLE | S112069137 | CITY OF ROCKVILLE DEPT OF RECS & PARKS                | TWO W MONTGOMERY AVE        | 20850 | PA MANIFEST |
| ROCKVILLE | S121872188 | CITY OF ROCKVILLE - BRIDGE MR-04                      | WOOTEN PKWY/ WATTS BRANCH   | 20850 | MD MANIFEST |
| ROCKVILLE | S109247542 | STATE HIGHWAY ADMINISTRATION                          | 17007 REDLAND ROAD          |       | PA MANIFEST |
| ROCKVILLE | S118372794 | CITY OF ROCKVILLE WATER SUPPLY SYSTEM                 | ROCKVILLE & VICINITY        | 20850 | MD NPDES    |
| ROCKVILLE | S118373738 | MNCPPC - CABIN JOHN REGIONAL PARK<br>MAINTENANCE YARD | 7700 TUCKERMAN LANE         | 20852 | MD NPDES    |

# GOVERNMENT RECORDS SEARCHED / DATA CURRENCY TRACKING

To maintain currency of the following federal and state databases, EDR contacts the appropriate governmental agency on a monthly or quarterly basis, as required.

**Number of Days to Update:** Provides confirmation that EDR is reporting records that have been updated within 90 days from the date the government agency made the information available to the public.

## STANDARD ENVIRONMENTAL RECORDS

### ***Federal NPL site list***

#### **NPL: National Priority List**

National Priorities List (Superfund). The NPL is a subset of CERCLIS and identifies over 1,200 sites for priority cleanup under the Superfund Program. NPL sites may encompass relatively large areas. As such, EDR provides polygon coverage for over 1,000 NPL site boundaries produced by EPA's Environmental Photographic Interpretation Center (EPIC) and regional EPA offices.

|   |  |
|---|--|
| Date of Government Version: 04/27/2020  | Source: EPA                            |
| Date Data Arrived at EDR: 05/06/2020    | Telephone: N/A                         |
| Date Made Active in Reports: 05/28/2020 | Last EDR Contact: 06/03/2020           |
| Number of Days to Update: 22            | Next Scheduled EDR Contact: 07/13/2020 |
|   | Data Release Frequency: Quarterly      |

#### **NPL Site Boundaries**

##### **Sources:**

EPA's Environmental Photographic Interpretation Center (EPIC)  
Telephone: 202-564-7333

EPA Region 1  
Telephone 617-918-1143

EPA Region 6  
Telephone: 214-655-6659

EPA Region 3  
Telephone 215-814-5418

EPA Region 7  
Telephone: 913-551-7247

EPA Region 4  
Telephone 404-562-8033

EPA Region 8  
Telephone: 303-312-6774

EPA Region 5  
Telephone 312-886-6686

EPA Region 9  
Telephone: 415-947-4246

EPA Region 10  
Telephone 206-553-8665

#### **Proposed NPL: Proposed National Priority List Sites**

A site that has been proposed for listing on the National Priorities List through the issuance of a proposed rule in the Federal Register. EPA then accepts public comments on the site, responds to the comments, and places on the NPL those sites that continue to meet the requirements for listing.

|   |  |
|---|--|
| Date of Government Version: 04/27/2020  | Source: EPA                            |
| Date Data Arrived at EDR: 05/06/2020    | Telephone: N/A                         |
| Date Made Active in Reports: 05/28/2020 | Last EDR Contact: 06/03/2020           |
| Number of Days to Update: 22            | Next Scheduled EDR Contact: 07/13/2020 |
|   | Data Release Frequency: Quarterly      |

#### **NPL LIENS: Federal Superfund Liens**

Federal Superfund Liens. Under the authority granted the USEPA by CERCLA of 1980, the USEPA has the authority to file liens against real property in order to recover remedial action expenditures or when the property owner received notification of potential liability. USEPA compiles a listing of filed notices of Superfund Liens.

## GOVERNMENT RECORDS SEARCHED / DATA CURRENCY TRACKING

Date of Government Version: 10/15/1991  
Date Data Arrived at EDR: 02/02/1994  
Date Made Active in Reports: 03/30/1994  
Number of Days to Update: 56

Source: EPA  
Telephone: 202-564-4267  
Last EDR Contact: 08/15/2011  
Next Scheduled EDR Contact: 11/28/2011  
Data Release Frequency: No Update Planned

### ***Federal Delisted NPL site list***

Delisted NPL: National Priority List Deletions

The National Oil and Hazardous Substances Pollution Contingency Plan (NCP) establishes the criteria that the EPA uses to delete sites from the NPL. In accordance with 40 CFR 300.425.(e), sites may be deleted from the NPL where no further response is appropriate.

Date of Government Version: 04/27/2020  
Date Data Arrived at EDR: 05/06/2020  
Date Made Active in Reports: 05/28/2020  
Number of Days to Update: 22

Source: EPA  
Telephone: N/A  
Last EDR Contact: 06/03/2020  
Next Scheduled EDR Contact: 07/13/2020  
Data Release Frequency: Quarterly

### ***Federal CERCLIS list***

FEDERAL FACILITY: Federal Facility Site Information listing

A listing of National Priority List (NPL) and Base Realignment and Closure (BRAC) sites found in the Comprehensive Environmental Response, Compensation and Liability Information System (CERCLIS) Database where EPA Federal Facilities Restoration and Reuse Office is involved in cleanup activities.

Date of Government Version: 04/03/2019  
Date Data Arrived at EDR: 04/05/2019  
Date Made Active in Reports: 05/14/2019  
Number of Days to Update: 39

Source: Environmental Protection Agency  
Telephone: 703-603-8704  
Last EDR Contact: 04/03/2020  
Next Scheduled EDR Contact: 07/13/2020  
Data Release Frequency: Varies

SEMS: Superfund Enterprise Management System

SEMS (Superfund Enterprise Management System) tracks hazardous waste sites, potentially hazardous waste sites, and remedial activities performed in support of EPA's Superfund Program across the United States. The list was formerly known as CERCLIS, renamed to SEMS by the EPA in 2015. The list contains data on potentially hazardous waste sites that have been reported to the USEPA by states, municipalities, private companies and private persons, pursuant to Section 103 of the Comprehensive Environmental Response, Compensation, and Liability Act (CERCLA). This dataset also contains sites which are either proposed to or on the National Priorities List (NPL) and the sites which are in the screening and assessment phase for possible inclusion on the NPL.

Date of Government Version: 04/27/2020  
Date Data Arrived at EDR: 05/06/2020  
Date Made Active in Reports: 05/28/2020  
Number of Days to Update: 22

Source: EPA  
Telephone: 800-424-9346  
Last EDR Contact: 06/03/2020  
Next Scheduled EDR Contact: 07/27/2020  
Data Release Frequency: Quarterly

### ***Federal CERCLIS NFRAP site list***

SEMS-ARCHIVE: Superfund Enterprise Management System Archive

## GOVERNMENT RECORDS SEARCHED / DATA CURRENCY TRACKING

SEMS-ARCHIVE (Superfund Enterprise Management System Archive) tracks sites that have no further interest under the Federal Superfund Program based on available information. The list was formerly known as the CERCLIS-NFRAP, renamed to SEMS ARCHIVE by the EPA in 2015. EPA may perform a minimal level of assessment work at a site while it is archived if site conditions change and/or new information becomes available. Archived sites have been removed and archived from the inventory of SEMS sites. Archived status indicates that, to the best of EPA's knowledge, assessment at a site has been completed and that EPA has determined no further steps will be taken to list the site on the National Priorities List (NPL), unless information indicates this decision was not appropriate or other considerations require a recommendation for listing at a later time. The decision does not necessarily mean that there is no hazard associated with a given site; it only means that, based upon available information, the location is not judged to be potential NPL site.

|   |  |
|---|--|
| Date of Government Version: 04/27/2020  | Source: EPA                            |
| Date Data Arrived at EDR: 05/06/2020    | Telephone: 800-424-9346                |
| Date Made Active in Reports: 05/28/2020 | Last EDR Contact: 06/03/2020           |
| Number of Days to Update: 22            | Next Scheduled EDR Contact: 07/27/2020 |
|   | Data Release Frequency: Quarterly      |

### ***Federal RCRA CORRACTS facilities list***

CORRACTS: Corrective Action Report

CORRACTS identifies hazardous waste handlers with RCRA corrective action activity.

|   |  |
|---|--|
| Date of Government Version: 03/23/2020  | Source: EPA                            |
| Date Data Arrived at EDR: 03/25/2020    | Telephone: 800-424-9346                |
| Date Made Active in Reports: 05/21/2020 | Last EDR Contact: 06/22/2020           |
| Number of Days to Update: 57            | Next Scheduled EDR Contact: 10/05/2020 |
|   | Data Release Frequency: Quarterly      |

### ***Federal RCRA non-CORRACTS TSD facilities list***

RCRA-TSDF: RCRA - Treatment, Storage and Disposal

RCRAInfo is EPA's comprehensive information system, providing access to data supporting the Resource Conservation and Recovery Act (RCRA) of 1976 and the Hazardous and Solid Waste Amendments (HSWA) of 1984. The database includes selective information on sites which generate, transport, store, treat and/or dispose of hazardous waste as defined by the Resource Conservation and Recovery Act (RCRA). Transporters are individuals or entities that move hazardous waste from the generator offsite to a facility that can recycle, treat, store, or dispose of the waste. TSDFs treat, store, or dispose of the waste.

|   |   |
|---|---|
| Date of Government Version: 03/23/2020  | Source: Environmental Protection Agency |
| Date Data Arrived at EDR: 03/25/2020    | Telephone: 800-438-2474                 |
| Date Made Active in Reports: 05/21/2020 | Last EDR Contact: 06/22/2020            |
| Number of Days to Update: 57            | Next Scheduled EDR Contact: 10/05/2020  |
|   | Data Release Frequency: Quarterly       |

### ***Federal RCRA generators list***

RCRA-LQG: RCRA - Large Quantity Generators

RCRAInfo is EPA's comprehensive information system, providing access to data supporting the Resource Conservation and Recovery Act (RCRA) of 1976 and the Hazardous and Solid Waste Amendments (HSWA) of 1984. The database includes selective information on sites which generate, transport, store, treat and/or dispose of hazardous waste as defined by the Resource Conservation and Recovery Act (RCRA). Large quantity generators (LQGs) generate over 1,000 kilograms (kg) of hazardous waste, or over 1 kg of acutely hazardous waste per month.

|   |   |
|---|---|
| Date of Government Version: 03/23/2020  | Source: Environmental Protection Agency |
| Date Data Arrived at EDR: 03/25/2020    | Telephone: 800-438-2474                 |
| Date Made Active in Reports: 05/21/2020 | Last EDR Contact: 06/22/2020            |
| Number of Days to Update: 57            | Next Scheduled EDR Contact: 10/05/2020  |
|   | Data Release Frequency: Quarterly       |

## GOVERNMENT RECORDS SEARCHED / DATA CURRENCY TRACKING

### RCRA-SQG: RCRA - Small Quantity Generators

RCRAInfo is EPA's comprehensive information system, providing access to data supporting the Resource Conservation and Recovery Act (RCRA) of 1976 and the Hazardous and Solid Waste Amendments (HSWA) of 1984. The database includes selective information on sites which generate, transport, store, treat and/or dispose of hazardous waste as defined by the Resource Conservation and Recovery Act (RCRA). Small quantity generators (SQGs) generate between 100 kg and 1,000 kg of hazardous waste per month.

|   |   |
|---|---|
| Date of Government Version: 03/23/2020  | Source: Environmental Protection Agency |
| Date Data Arrived at EDR: 03/25/2020    | Telephone: 800-438-2474                 |
| Date Made Active in Reports: 05/21/2020 | Last EDR Contact: 06/22/2020            |
| Number of Days to Update: 57            | Next Scheduled EDR Contact: 10/05/2020  |
|   | Data Release Frequency: Quarterly       |

### RCRA-VSQG: RCRA - Very Small Quantity Generators (Formerly Conditionally Exempt Small Quantity Generators)

RCRAInfo is EPA's comprehensive information system, providing access to data supporting the Resource Conservation and Recovery Act (RCRA) of 1976 and the Hazardous and Solid Waste Amendments (HSWA) of 1984. The database includes selective information on sites which generate, transport, store, treat and/or dispose of hazardous waste as defined by the Resource Conservation and Recovery Act (RCRA). Very small quantity generators (VSQGs) generate less than 100 kg of hazardous waste, or less than 1 kg of acutely hazardous waste per month.

|   |   |
|---|---|
| Date of Government Version: 03/23/2020  | Source: Environmental Protection Agency |
| Date Data Arrived at EDR: 03/25/2020    | Telephone: 800-438-2474                 |
| Date Made Active in Reports: 05/21/2020 | Last EDR Contact: 06/22/2020            |
| Number of Days to Update: 57            | Next Scheduled EDR Contact: 10/05/2020  |
|   | Data Release Frequency: Quarterly       |

### ***Federal institutional controls / engineering controls registries***

#### LUCIS: Land Use Control Information System

LUCIS contains records of land use control information pertaining to the former Navy Base Realignment and Closure properties.

|   |  |
|---|--|
| Date of Government Version: 05/15/2020  | Source: Department of the Navy         |
| Date Data Arrived at EDR: 05/19/2020    | Telephone: 843-820-7326                |
| Date Made Active in Reports: 06/18/2020 | Last EDR Contact: 05/14/2020           |
| Number of Days to Update: 30            | Next Scheduled EDR Contact: 08/24/2020 |
|   | Data Release Frequency: Varies         |

#### US ENG CONTROLS: Engineering Controls Sites List

A listing of sites with engineering controls in place. Engineering controls include various forms of caps, building foundations, liners, and treatment methods to create pathway elimination for regulated substances to enter environmental media or effect human health.

|   |   |
|---|---|
| Date of Government Version: 02/13/2020  | Source: Environmental Protection Agency |
| Date Data Arrived at EDR: 02/20/2020    | Telephone: 703-603-0695                 |
| Date Made Active in Reports: 05/15/2020 | Last EDR Contact: 05/15/2020            |
| Number of Days to Update: 85            | Next Scheduled EDR Contact: 09/07/2020  |
|   | Data Release Frequency: Varies          |

#### US INST CONTROLS: Institutional Controls Sites List

A listing of sites with institutional controls in place. Institutional controls include administrative measures, such as groundwater use restrictions, construction restrictions, property use restrictions, and post remediation care requirements intended to prevent exposure to contaminants remaining on site. Deed restrictions are generally required as part of the institutional controls.

|   |   |
|---|---|
| Date of Government Version: 02/13/2020  | Source: Environmental Protection Agency |
| Date Data Arrived at EDR: 02/20/2020    | Telephone: 703-603-0695                 |
| Date Made Active in Reports: 05/15/2020 | Last EDR Contact: 05/15/2020            |
| Number of Days to Update: 85            | Next Scheduled EDR Contact: 09/07/2020  |
|   | Data Release Frequency: Varies          |

# GOVERNMENT RECORDS SEARCHED / DATA CURRENCY TRACKING

## ***Federal ERNS list***

ERNS: Emergency Response Notification System

Emergency Response Notification System. ERNS records and stores information on reported releases of oil and hazardous substances.

Date of Government Version: 03/22/2020

Date Data Arrived at EDR: 03/24/2020

Date Made Active in Reports: 06/18/2020

Number of Days to Update: 86

Source: National Response Center, United States Coast Guard

Telephone: 202-267-2180

Last EDR Contact: 06/22/2020

Next Scheduled EDR Contact: 10/05/2020

Data Release Frequency: Quarterly

## ***State- and tribal - equivalent CERCLIS***

SHWS: Notice of Potential Hazardous Waste Sites

State Hazardous Waste Sites. State hazardous waste site records are the states' equivalent to CERCLIS. These sites may or may not already be listed on the federal CERCLIS list. Priority sites planned for cleanup using state funds (state equivalent of Superfund) are identified along with sites where cleanup will be paid for by potentially responsible parties. Available information varies by state.

Date of Government Version: 10/01/2009

Date Data Arrived at EDR: 12/11/2009

Date Made Active in Reports: 12/14/2009

Number of Days to Update: 3

Source: Department of the Environment

Telephone: 410-537-3000

Last EDR Contact: 04/24/2020

Next Scheduled EDR Contact: 08/17/2020

Data Release Frequency: Semi-Annually

## ***State and tribal landfill and/or solid waste disposal site lists***

SWF/LF: Permitted Solid Waste Disposal Facilities

Solid Waste Facilities/Landfill Sites. SWF/LF type records typically contain an inventory of solid waste disposal facilities or landfills in a particular state. Depending on the state, these may be active or inactive facilities or open dumps that failed to meet RCRA Subtitle D Section 4004 criteria for solid waste landfills or disposal sites.

Date of Government Version: 08/20/2019

Date Data Arrived at EDR: 08/21/2019

Date Made Active in Reports: 10/30/2019

Number of Days to Update: 70

Source: Department of the Environment

Telephone: 410-537-3375

Last EDR Contact: 03/02/2020

Next Scheduled EDR Contact: 08/10/2020

Data Release Frequency: Annually

## ***State and tribal leaking storage tank lists***

INDIAN LUST R6: Leaking Underground Storage Tanks on Indian Land

LUSTs on Indian land in New Mexico and Oklahoma.

Date of Government Version: 10/02/2019

Date Data Arrived at EDR: 12/04/2019

Date Made Active in Reports: 02/10/2020

Number of Days to Update: 68

Source: EPA Region 6

Telephone: 214-665-6597

Last EDR Contact: 05/20/2020

Next Scheduled EDR Contact: 08/03/2020

Data Release Frequency: Varies

INDIAN LUST R1: Leaking Underground Storage Tanks on Indian Land

A listing of leaking underground storage tank locations on Indian Land.

Date of Government Version: 10/01/2019

Date Data Arrived at EDR: 12/04/2019

Date Made Active in Reports: 02/10/2020

Number of Days to Update: 68

Source: EPA Region 1

Telephone: 617-918-1313

Last EDR Contact: 05/20/2020

Next Scheduled EDR Contact: 08/03/2020

Data Release Frequency: Varies



## GOVERNMENT RECORDS SEARCHED / DATA CURRENCY TRACKING

### INDIAN LUST R9: Leaking Underground Storage Tanks on Indian Land LUSTs on Indian land in Arizona, California, New Mexico and Nevada

|   |   |
|---|---|
| Date of Government Version: 10/04/2019  | Source: Environmental Protection Agency |
| Date Data Arrived at EDR: 12/04/2019    | Telephone: 415-972-3372                 |
| Date Made Active in Reports: 02/27/2020 | Last EDR Contact: 05/20/2020            |
| Number of Days to Update: 85            | Next Scheduled EDR Contact: 08/03/2020  |
|   | Data Release Frequency: Varies          |

### INDIAN LUST R10: Leaking Underground Storage Tanks on Indian Land LUSTs on Indian land in Alaska, Idaho, Oregon and Washington.

|   |  |
|---|--|
| Date of Government Version: 10/11/2019  | Source: EPA Region 10                  |
| Date Data Arrived at EDR: 12/04/2019    | Telephone: 206-553-2857                |
| Date Made Active in Reports: 02/10/2020 | Last EDR Contact: 05/20/2020           |
| Number of Days to Update: 68            | Next Scheduled EDR Contact: 08/03/2020 |
|   | Data Release Frequency: Varies         |

### INDIAN LUST R4: Leaking Underground Storage Tanks on Indian Land LUSTs on Indian land in Florida, Mississippi and North Carolina.

|   |  |
|---|--|
| Date of Government Version: 10/10/2019  | Source: EPA Region 4                   |
| Date Data Arrived at EDR: 12/05/2019    | Telephone: 404-562-8677                |
| Date Made Active in Reports: 02/10/2020 | Last EDR Contact: 05/20/2020           |
| Number of Days to Update: 67            | Next Scheduled EDR Contact: 08/03/2020 |
|   | Data Release Frequency: Varies         |

### INDIAN LUST R5: Leaking Underground Storage Tanks on Indian Land Leaking underground storage tanks located on Indian Land in Michigan, Minnesota and Wisconsin.

|   |  |
|---|--|
| Date of Government Version: 10/01/2019  | Source: EPA, Region 5                  |
| Date Data Arrived at EDR: 12/04/2019    | Telephone: 312-886-7439                |
| Date Made Active in Reports: 02/10/2020 | Last EDR Contact: 05/20/2020           |
| Number of Days to Update: 68            | Next Scheduled EDR Contact: 08/03/2020 |
|   | Data Release Frequency: Varies         |

### INDIAN LUST R7: Leaking Underground Storage Tanks on Indian Land LUSTs on Indian land in Iowa, Kansas, and Nebraska

|   |  |
|---|--|
| Date of Government Version: 10/15/2019  | Source: EPA Region 7                   |
| Date Data Arrived at EDR: 12/17/2019    | Telephone: 913-551-7003                |
| Date Made Active in Reports: 02/10/2020 | Last EDR Contact: 05/20/2020           |
| Number of Days to Update: 55            | Next Scheduled EDR Contact: 08/03/2020 |
|   | Data Release Frequency: Varies         |

### INDIAN LUST R8: Leaking Underground Storage Tanks on Indian Land LUSTs on Indian land in Colorado, Montana, North Dakota, South Dakota, Utah and Wyoming.

|   |  |
|---|--|
| Date of Government Version: 10/03/2019  | Source: EPA Region 8                   |
| Date Data Arrived at EDR: 12/04/2019    | Telephone: 303-312-6271                |
| Date Made Active in Reports: 02/14/2020 | Last EDR Contact: 05/20/2020           |
| Number of Days to Update: 72            | Next Scheduled EDR Contact: 08/03/2020 |
|   | Data Release Frequency: Varies         |

### OCPCASES: Oil Control Program Cases

Cases monitored by the Oil Control Program. these cases can be leaking underground storage tanks and other belowground releases, leaking aboveground storage tanks, spills and inspections.

|   |  |
|---|--|
| Date of Government Version: 01/15/2020  | Source: Department of Environment      |
| Date Data Arrived at EDR: 01/16/2020    | Telephone: 410-537-3433                |
| Date Made Active in Reports: 03/30/2020 | Last EDR Contact: 06/03/2020           |
| Number of Days to Update: 74            | Next Scheduled EDR Contact: 09/21/2020 |
|   | Data Release Frequency: Semi-Annually  |

## GOVERNMENT RECORDS SEARCHED / DATA CURRENCY TRACKING

### HIST LUST: Recovery Sites

In 1999, the Department of the Environment stopped adding new sites to its Recovery Sites Database. Current leaking underground storage tank information maybe found in the OCPCASES database.

Date of Government Version: 03/01/1999  
Date Data Arrived at EDR: 03/22/1999  
Date Made Active in Reports: 04/16/1999  
Number of Days to Update: 25

Source: Department of the Environment  
Telephone: 410-537-3433  
Last EDR Contact: 02/19/2001  
Next Scheduled EDR Contact: N/A  
Data Release Frequency: No Update Planned

### ***State and tribal registered storage tank lists***

#### FEMA UST: Underground Storage Tank Listing

A listing of all FEMA owned underground storage tanks.

Date of Government Version: 02/01/2020  
Date Data Arrived at EDR: 03/19/2020  
Date Made Active in Reports: 06/09/2020  
Number of Days to Update: 82

Source: FEMA  
Telephone: 202-646-5797  
Last EDR Contact: 03/19/2020  
Next Scheduled EDR Contact: 07/20/2020  
Data Release Frequency: Varies

#### UST: Registered Underground Storage Tank List

Registered Underground Storage Tanks. UST's are regulated under Subtitle I of the Resource Conservation and Recovery Act (RCRA) and must be registered with the state department responsible for administering the UST program. Available information varies by state program.

Date of Government Version: 01/15/2020  
Date Data Arrived at EDR: 02/05/2020  
Date Made Active in Reports: 04/16/2020  
Number of Days to Update: 71

Source: Department of the Environment  
Telephone: 410-537-3433  
Last EDR Contact: 03/26/2020  
Next Scheduled EDR Contact: 07/20/2020  
Data Release Frequency: Semi-Annually

#### AST: Permitted Aboveground Storage Tanks

Registered Aboveground Storage Tanks.

Date of Government Version: 12/30/2019  
Date Data Arrived at EDR: 01/16/2020  
Date Made Active in Reports: 03/27/2020  
Number of Days to Update: 71

Source: Department of The Environment  
Telephone: 410-537-3000  
Last EDR Contact: 06/03/2020  
Next Scheduled EDR Contact: 09/21/2020  
Data Release Frequency: Semi-Annually

#### INDIAN UST R8: Underground Storage Tanks on Indian Land

The Indian Underground Storage Tank (UST) database provides information about underground storage tanks on Indian land in EPA Region 8 (Colorado, Montana, North Dakota, South Dakota, Utah, Wyoming and 27 Tribal Nations).

Date of Government Version: 10/03/2019  
Date Data Arrived at EDR: 12/04/2019  
Date Made Active in Reports: 02/14/2020  
Number of Days to Update: 72

Source: EPA Region 8  
Telephone: 303-312-6137  
Last EDR Contact: 05/20/2020  
Next Scheduled EDR Contact: 08/03/2020  
Data Release Frequency: Varies

#### INDIAN UST R1: Underground Storage Tanks on Indian Land

The Indian Underground Storage Tank (UST) database provides information about underground storage tanks on Indian land in EPA Region 1 (Connecticut, Maine, Massachusetts, New Hampshire, Rhode Island, Vermont and ten Tribal Nations).

Date of Government Version: 10/01/2019  
Date Data Arrived at EDR: 12/04/2019  
Date Made Active in Reports: 02/10/2020  
Number of Days to Update: 68

Source: EPA, Region 1  
Telephone: 617-918-1313  
Last EDR Contact: 05/20/2020  
Next Scheduled EDR Contact: 08/03/2020  
Data Release Frequency: Varies

## GOVERNMENT RECORDS SEARCHED / DATA CURRENCY TRACKING

### INDIAN UST R7: Underground Storage Tanks on Indian Land

The Indian Underground Storage Tank (UST) database provides information about underground storage tanks on Indian land in EPA Region 7 (Iowa, Kansas, Missouri, Nebraska, and 9 Tribal Nations).

|   |  |
|---|--|
| Date of Government Version: 10/11/2019  | Source: EPA Region 7                   |
| Date Data Arrived at EDR: 12/04/2019    | Telephone: 913-551-7003                |
| Date Made Active in Reports: 02/10/2020 | Last EDR Contact: 05/20/2020           |
| Number of Days to Update: 68            | Next Scheduled EDR Contact: 08/03/2020 |
|   | Data Release Frequency: Varies         |

### INDIAN UST R5: Underground Storage Tanks on Indian Land

The Indian Underground Storage Tank (UST) database provides information about underground storage tanks on Indian land in EPA Region 5 (Michigan, Minnesota and Wisconsin and Tribal Nations).

|   |  |
|---|--|
| Date of Government Version: 10/01/2019  | Source: EPA Region 5                   |
| Date Data Arrived at EDR: 12/04/2019    | Telephone: 312-886-6136                |
| Date Made Active in Reports: 02/10/2020 | Last EDR Contact: 05/20/2020           |
| Number of Days to Update: 68            | Next Scheduled EDR Contact: 08/03/2020 |
|   | Data Release Frequency: Varies         |

### INDIAN UST R6: Underground Storage Tanks on Indian Land

The Indian Underground Storage Tank (UST) database provides information about underground storage tanks on Indian land in EPA Region 6 (Louisiana, Arkansas, Oklahoma, New Mexico, Texas and 65 Tribes).

|   |  |
|---|--|
| Date of Government Version: 10/02/2019  | Source: EPA Region 6                   |
| Date Data Arrived at EDR: 12/04/2019    | Telephone: 214-665-7591                |
| Date Made Active in Reports: 02/10/2020 | Last EDR Contact: 05/20/2020           |
| Number of Days to Update: 68            | Next Scheduled EDR Contact: 08/03/2020 |
|   | Data Release Frequency: Varies         |

### INDIAN UST R10: Underground Storage Tanks on Indian Land

The Indian Underground Storage Tank (UST) database provides information about underground storage tanks on Indian land in EPA Region 10 (Alaska, Idaho, Oregon, Washington, and Tribal Nations).

|   |  |
|---|--|
| Date of Government Version: 10/11/2019  | Source: EPA Region 10                  |
| Date Data Arrived at EDR: 12/04/2019    | Telephone: 206-553-2857                |
| Date Made Active in Reports: 02/10/2020 | Last EDR Contact: 05/20/2020           |
| Number of Days to Update: 68            | Next Scheduled EDR Contact: 08/03/2020 |
|   | Data Release Frequency: Varies         |

### INDIAN UST R9: Underground Storage Tanks on Indian Land

The Indian Underground Storage Tank (UST) database provides information about underground storage tanks on Indian land in EPA Region 9 (Arizona, California, Hawaii, Nevada, the Pacific Islands, and Tribal Nations).

|   |  |
|---|--|
| Date of Government Version: 10/04/2019  | Source: EPA Region 9                   |
| Date Data Arrived at EDR: 12/04/2019    | Telephone: 415-972-3368                |
| Date Made Active in Reports: 02/27/2020 | Last EDR Contact: 05/20/2020           |
| Number of Days to Update: 85            | Next Scheduled EDR Contact: 08/03/2020 |
|   | Data Release Frequency: Varies         |

### INDIAN UST R4: Underground Storage Tanks on Indian Land

The Indian Underground Storage Tank (UST) database provides information about underground storage tanks on Indian land in EPA Region 4 (Alabama, Florida, Georgia, Kentucky, Mississippi, North Carolina, South Carolina, Tennessee and Tribal Nations)

|   |  |
|---|--|
| Date of Government Version: 10/10/2019  | Source: EPA Region 4                   |
| Date Data Arrived at EDR: 12/05/2019    | Telephone: 404-562-9424                |
| Date Made Active in Reports: 02/10/2020 | Last EDR Contact: 05/20/2020           |
| Number of Days to Update: 67            | Next Scheduled EDR Contact: 08/03/2020 |
|   | Data Release Frequency: Varies         |

# GOVERNMENT RECORDS SEARCHED / DATA CURRENCY TRACKING

## ***State and tribal institutional control / engineering control registries***

### ENG CONTROLS: Engineering Controls Site listing

Engineering controls include various forms of caps, building foundations, liners, and treatment methods to create pathway elimination for regulated substances to enter environmental media or effect human health.

|   |  |
|---|--|
| Date of Government Version: 11/10/2008  | Source: Department of the Environment  |
| Date Data Arrived at EDR: 11/21/2008    | Telephone: 410-537-3422                |
| Date Made Active in Reports: 12/17/2008 | Last EDR Contact: 06/03/2020           |
| Number of Days to Update: 26            | Next Scheduled EDR Contact: 09/21/2020 |
|   | Data Release Frequency: Varies         |

### INST CONTROL: Voluntary Cleanup Program Applicants/Participants

Sites included in the Voluntary Cleanup Program Applicants/Participants listing that have Deed Restrictions.

|   |  |
|---|--|
| Date of Government Version: 03/10/2020  | Source: Department of the Environment  |
| Date Data Arrived at EDR: 03/13/2020    | Telephone: 410-537-3493                |
| Date Made Active in Reports: 05/27/2020 | Last EDR Contact: 06/03/2020           |
| Number of Days to Update: 75            | Next Scheduled EDR Contact: 09/21/2020 |
|   | Data Release Frequency: Semi-Annually  |

## ***State and tribal voluntary cleanup sites***

### INDIAN VCP R7: Voluntary Cleanup Priority Listing

A listing of voluntary cleanup priority sites located on Indian Land located in Region 7.

|   |  |
|---|--|
| Date of Government Version: 03/20/2008  | Source: EPA, Region 7                  |
| Date Data Arrived at EDR: 04/22/2008    | Telephone: 913-551-7365                |
| Date Made Active in Reports: 05/19/2008 | Last EDR Contact: 04/20/2009           |
| Number of Days to Update: 27            | Next Scheduled EDR Contact: 07/20/2009 |
|   | Data Release Frequency: Varies         |

### INDIAN VCP R1: Voluntary Cleanup Priority Listing

A listing of voluntary cleanup priority sites located on Indian Land located in Region 1.

|   |  |
|---|--|
| Date of Government Version: 07/27/2015  | Source: EPA, Region 1                  |
| Date Data Arrived at EDR: 09/29/2015    | Telephone: 617-918-1102                |
| Date Made Active in Reports: 02/18/2016 | Last EDR Contact: 06/17/2020           |
| Number of Days to Update: 142           | Next Scheduled EDR Contact: 10/05/2020 |
|   | Data Release Frequency: Varies         |

### VCP: Voluntary Cleanup Program Applicants/Participants

The Voluntary Cleanup Program, administrated by the Dept. of the Environment, streamlines the environmental cleanup process for sites, usually industrial or commercial properties, that are contaminated, or perceived to be contaminated, by hazardous substances. Developers and lenders are provided with certain limitations on liability and participants in the program are provided certainty in the process by knowing exactly what will be required.

|   |  |
|---|--|
| Date of Government Version: 03/10/2020  | Source: Dept. of the Environment       |
| Date Data Arrived at EDR: 03/13/2020    | Telephone: 410-537-3000                |
| Date Made Active in Reports: 05/27/2020 | Last EDR Contact: 06/03/2020           |
| Number of Days to Update: 75            | Next Scheduled EDR Contact: 09/21/2020 |
|   | Data Release Frequency: Semi-Annually  |

## ***State and tribal Brownfields sites***

### BROWNFIELDS: Eligible Brownfields Properties

The Site Assessment Section of the State Superfund Division is responsible for conducting federally funded assessments of eligible brownfields properties. These assessments are undertaken to determine whether there are environmental cleanup requirements at these sites.

# GOVERNMENT RECORDS SEARCHED / DATA CURRENCY TRACKING

Date of Government Version: 01/09/2020  
Date Data Arrived at EDR: 03/03/2020  
Date Made Active in Reports: 05/11/2020  
Number of Days to Update: 69

Source: Department of Environment  
Telephone: 410-537-3000  
Last EDR Contact: 06/02/2020  
Next Scheduled EDR Contact: 09/14/2020  
Data Release Frequency: Quarterly

## **ADDITIONAL ENVIRONMENTAL RECORDS**

### **Local Brownfield lists**

#### **US BROWNFIELDS: A Listing of Brownfields Sites**

Brownfields are real property, the expansion, redevelopment, or reuse of which may be complicated by the presence or potential presence of a hazardous substance, pollutant, or contaminant. Cleaning up and reinvesting in these properties takes development pressures off of undeveloped, open land, and both improves and protects the environment. Assessment, Cleanup and Redevelopment Exchange System (ACRES) stores information reported by EPA Brownfields grant recipients on brownfields properties assessed or cleaned up with grant funding as well as information on Targeted Brownfields Assessments performed by EPA Regions. A listing of ACRES Brownfield sites is obtained from Cleanups in My Community. Cleanups in My Community provides information on Brownfields properties for which information is reported back to EPA, as well as areas served by Brownfields grant programs.

Date of Government Version: 06/01/2020  
Date Data Arrived at EDR: 06/02/2020  
Date Made Active in Reports: 06/09/2020  
Number of Days to Update: 7

Source: Environmental Protection Agency  
Telephone: 202-566-2777  
Last EDR Contact: 06/02/2020  
Next Scheduled EDR Contact: 09/28/2020  
Data Release Frequency: Semi-Annually

### **Local Lists of Landfill / Solid Waste Disposal Sites**

#### **SWRCY: Recycling Directory**

A listing of recycling facilities.

Date of Government Version: 01/06/2020  
Date Data Arrived at EDR: 01/07/2020  
Date Made Active in Reports: 03/09/2020  
Number of Days to Update: 62

Source: Department of the Environment  
Telephone: 410-631-3314  
Last EDR Contact: 06/10/2020  
Next Scheduled EDR Contact: 09/28/2020  
Data Release Frequency: Varies

#### **INDIAN ODI: Report on the Status of Open Dumps on Indian Lands**

Location of open dumps on Indian land.

Date of Government Version: 12/31/1998  
Date Data Arrived at EDR: 12/03/2007  
Date Made Active in Reports: 01/24/2008  
Number of Days to Update: 52

Source: Environmental Protection Agency  
Telephone: 703-308-8245  
Last EDR Contact: 04/16/2020  
Next Scheduled EDR Contact: 08/10/2020  
Data Release Frequency: Varies

#### **ODI: Open Dump Inventory**

An open dump is defined as a disposal facility that does not comply with one or more of the Part 257 or Part 258 Subtitle D Criteria.

Date of Government Version: 06/30/1985  
Date Data Arrived at EDR: 08/09/2004  
Date Made Active in Reports: 09/17/2004  
Number of Days to Update: 39

Source: Environmental Protection Agency  
Telephone: 800-424-9346  
Last EDR Contact: 06/09/2004  
Next Scheduled EDR Contact: N/A  
Data Release Frequency: No Update Planned

#### **DEBRIS REGION 9: Torres Martinez Reservation Illegal Dump Site Locations**

A listing of illegal dump sites location on the Torres Martinez Indian Reservation located in eastern Riverside County and northern Imperial County, California.

## GOVERNMENT RECORDS SEARCHED / DATA CURRENCY TRACKING

Date of Government Version: 01/12/2009  
Date Data Arrived at EDR: 05/07/2009  
Date Made Active in Reports: 09/21/2009  
Number of Days to Update: 137

Source: EPA, Region 9  
Telephone: 415-947-4219  
Last EDR Contact: 04/09/2020  
Next Scheduled EDR Contact: 08/03/2020  
Data Release Frequency: No Update Planned

### IHS OPEN DUMPS: Open Dumps on Indian Land

A listing of all open dumps located on Indian Land in the United States.

Date of Government Version: 04/01/2014  
Date Data Arrived at EDR: 08/06/2014  
Date Made Active in Reports: 01/29/2015  
Number of Days to Update: 176

Source: Department of Health & Human Services, Indian Health Service  
Telephone: 301-443-1452  
Last EDR Contact: 05/01/2020  
Next Scheduled EDR Contact: 08/10/2020  
Data Release Frequency: Varies

### **Local Lists of Hazardous waste / Contaminated Sites**

#### US HIST CDL: National Clandestine Laboratory Register

A listing of clandestine drug lab locations that have been removed from the DEAs National Clandestine Laboratory Register.

Date of Government Version: 03/18/2020  
Date Data Arrived at EDR: 03/19/2020  
Date Made Active in Reports: 06/09/2020  
Number of Days to Update: 82

Source: Drug Enforcement Administration  
Telephone: 202-307-1000  
Last EDR Contact: 05/18/2020  
Next Scheduled EDR Contact: 09/07/2020  
Data Release Frequency: No Update Planned

#### US CDL: Clandestine Drug Labs

A listing of clandestine drug lab locations. The U.S. Department of Justice ("the Department") provides this web site as a public service. It contains addresses of some locations where law enforcement agencies reported they found chemicals or other items that indicated the presence of either clandestine drug laboratories or dumpsites. In most cases, the source of the entries is not the Department, and the Department has not verified the entry and does not guarantee its accuracy. Members of the public must verify the accuracy of all entries by, for example, contacting local law enforcement and local health departments.

Date of Government Version: 03/18/2020  
Date Data Arrived at EDR: 03/19/2020  
Date Made Active in Reports: 06/09/2020  
Number of Days to Update: 82

Source: Drug Enforcement Administration  
Telephone: 202-307-1000  
Last EDR Contact: 05/18/2020  
Next Scheduled EDR Contact: 09/07/2020  
Data Release Frequency: Quarterly

### **Local Lists of Registered Storage Tanks**

#### Historical UST: Historical UST Registered Database

In 1997 the Department of the Environment sent out registration forms to all the owner's listed in the UST database. Once they got the registration forms back they entered the information into a new UST database. we call this database UST. Because not all owners returned their forms, we kept the old UST database and labeled it HIST UST so that we would not be missing any past UST records. This listing is no longer updated or maintained by the agency. It is current through November 1996.

Date of Government Version: 11/21/1996  
Date Data Arrived at EDR: 09/10/1997  
Date Made Active in Reports: 10/22/1997  
Number of Days to Update: 42

Source: Department of Environment  
Telephone: 410-537-3433  
Last EDR Contact: 05/15/2000  
Next Scheduled EDR Contact: N/A  
Data Release Frequency: No Update Planned

### **Local Land Records**

## GOVERNMENT RECORDS SEARCHED / DATA CURRENCY TRACKING

### LIENS 2: CERCLA Lien Information

A Federal CERCLA ('Superfund') lien can exist by operation of law at any site or property at which EPA has spent Superfund monies. These monies are spent to investigate and address releases and threatened releases of contamination. CERCLIS provides information as to the identity of these sites and properties.

|   |   |
|---|---|
| Date of Government Version: 04/27/2020  | Source: Environmental Protection Agency |
| Date Data Arrived at EDR: 05/06/2020    | Telephone: 202-564-6023                 |
| Date Made Active in Reports: 05/28/2020 | Last EDR Contact: 06/03/2020            |
| Number of Days to Update: 22            | Next Scheduled EDR Contact: 07/13/2020  |
|   | Data Release Frequency: Semi-Annually   |

### Records of Emergency Release Reports

#### HMIRS: Hazardous Materials Information Reporting System

Hazardous Materials Incident Report System. HMIRS contains hazardous material spill incidents reported to DOT.

|   |   |
|---|---|
| Date of Government Version: 02/27/2020  | Source: U.S. Department of Transportation |
| Date Data Arrived at EDR: 03/24/2020    | Telephone: 202-366-4555                   |
| Date Made Active in Reports: 06/18/2020 | Last EDR Contact: 06/23/2020              |
| Number of Days to Update: 86            | Next Scheduled EDR Contact: 10/05/2020    |
|   | Data Release Frequency: Quarterly         |

#### SPILLS 90: SPILLS90 data from FirstSearch

Spills 90 includes those spill and release records available exclusively from FirstSearch databases. Typically, they may include chemical, oil and/or hazardous substance spills recorded after 1990. Duplicate records that are already included in EDR incident and release records are not included in Spills 90.

|   |   |
|---|---|
| Date of Government Version: 07/15/2012  | Source: FirstSearch                       |
| Date Data Arrived at EDR: 01/03/2013    | Telephone: N/A                            |
| Date Made Active in Reports: 03/06/2013 | Last EDR Contact: 01/03/2013              |
| Number of Days to Update: 62            | Next Scheduled EDR Contact: N/A           |
|   | Data Release Frequency: No Update Planned |

### Other Ascertainable Records

#### RCRA NonGen / NLR: RCRA - Non Generators / No Longer Regulated

RCRAInfo is EPA's comprehensive information system, providing access to data supporting the Resource Conservation and Recovery Act (RCRA) of 1976 and the Hazardous and Solid Waste Amendments (HSWA) of 1984. The database includes selective information on sites which generate, transport, store, treat and/or dispose of hazardous waste as defined by the Resource Conservation and Recovery Act (RCRA). Non-Generators do not presently generate hazardous waste.

|   |   |
|---|---|
| Date of Government Version: 03/23/2020  | Source: Environmental Protection Agency |
| Date Data Arrived at EDR: 03/25/2020    | Telephone: 800-438-2474                 |
| Date Made Active in Reports: 05/21/2020 | Last EDR Contact: 06/22/2020            |
| Number of Days to Update: 57            | Next Scheduled EDR Contact: 10/05/2020  |
|   | Data Release Frequency: Quarterly       |

#### FUDS: Formerly Used Defense Sites

The listing includes locations of Formerly Used Defense Sites properties where the US Army Corps of Engineers is actively working or will take necessary cleanup actions.

|   |  |
|---|--|
| Date of Government Version: 01/28/2020  | Source: U.S. Army Corps of Engineers   |
| Date Data Arrived at EDR: 02/19/2020    | Telephone: 202-528-4285                |
| Date Made Active in Reports: 05/14/2020 | Last EDR Contact: 05/18/2020           |
| Number of Days to Update: 85            | Next Scheduled EDR Contact: 08/31/2020 |
|   | Data Release Frequency: Varies         |

#### DOD: Department of Defense Sites

This data set consists of federally owned or administered lands, administered by the Department of Defense, that have any area equal to or greater than 640 acres of the United States, Puerto Rico, and the U.S. Virgin Islands.

## GOVERNMENT RECORDS SEARCHED / DATA CURRENCY TRACKING

Date of Government Version: 12/31/2005  
Date Data Arrived at EDR: 11/10/2006  
Date Made Active in Reports: 01/11/2007  
Number of Days to Update: 62

Source: USGS  
Telephone: 888-275-8747  
Last EDR Contact: 04/10/2020  
Next Scheduled EDR Contact: 07/20/2020  
Data Release Frequency: Semi-Annually

### FEDLAND: Federal and Indian Lands

Federally and Indian administrated lands of the United States. Lands included are administrated by: Army Corps of Engineers, Bureau of Reclamation, National Wild and Scenic River, National Wildlife Refuge, Public Domain Land, Wilderness, Wilderness Study Area, Wildlife Management Area, Bureau of Indian Affairs, Bureau of Land Management, Department of Justice, Forest Service, Fish and Wildlife Service, National Park Service.

Date of Government Version: 04/02/2018  
Date Data Arrived at EDR: 04/11/2018  
Date Made Active in Reports: 11/06/2019  
Number of Days to Update: 574

Source: U.S. Geological Survey  
Telephone: 888-275-8747  
Last EDR Contact: 04/06/2020  
Next Scheduled EDR Contact: 07/20/2020  
Data Release Frequency: N/A

### SCRD DRYCLEANERS: State Coalition for Remediation of Drycleaners Listing

The State Coalition for Remediation of Drycleaners was established in 1998, with support from the U.S. EPA Office of Superfund Remediation and Technology Innovation. It is comprised of representatives of states with established drycleaner remediation programs. Currently the member states are Alabama, Connecticut, Florida, Illinois, Kansas, Minnesota, Missouri, North Carolina, Oregon, South Carolina, Tennessee, Texas, and Wisconsin.

Date of Government Version: 01/01/2017  
Date Data Arrived at EDR: 02/03/2017  
Date Made Active in Reports: 04/07/2017  
Number of Days to Update: 63

Source: Environmental Protection Agency  
Telephone: 615-532-8599  
Last EDR Contact: 05/15/2020  
Next Scheduled EDR Contact: 08/24/2020  
Data Release Frequency: Varies

### US FIN ASSUR: Financial Assurance Information

All owners and operators of facilities that treat, store, or dispose of hazardous waste are required to provide proof that they will have sufficient funds to pay for the clean up, closure, and post-closure care of their facilities.

Date of Government Version: 03/23/2020  
Date Data Arrived at EDR: 03/24/2020  
Date Made Active in Reports: 06/18/2020  
Number of Days to Update: 86

Source: Environmental Protection Agency  
Telephone: 202-566-1917  
Last EDR Contact: 06/22/2020  
Next Scheduled EDR Contact: 10/05/2020  
Data Release Frequency: Quarterly

### EPA WATCH LIST: EPA WATCH LIST

EPA maintains a "Watch List" to facilitate dialogue between EPA, state and local environmental agencies on enforcement matters relating to facilities with alleged violations identified as either significant or high priority. Being on the Watch List does not mean that the facility has actually violated the law only that an investigation by EPA or a state or local environmental agency has led those organizations to allege that an unproven violation has in fact occurred. Being on the Watch List does not represent a higher level of concern regarding the alleged violations that were detected, but instead indicates cases requiring additional dialogue between EPA, state and local agencies - primarily because of the length of time the alleged violation has gone unaddressed or unresolved.

Date of Government Version: 08/30/2013  
Date Data Arrived at EDR: 03/21/2014  
Date Made Active in Reports: 06/17/2014  
Number of Days to Update: 88

Source: Environmental Protection Agency  
Telephone: 617-520-3000  
Last EDR Contact: 05/04/2020  
Next Scheduled EDR Contact: 08/17/2020  
Data Release Frequency: Quarterly

### 2020 COR ACTION: 2020 Corrective Action Program List

The EPA has set ambitious goals for the RCRA Corrective Action program by creating the 2020 Corrective Action Universe. This RCRA cleanup baseline includes facilities expected to need corrective action. The 2020 universe contains a wide variety of sites. Some properties are heavily contaminated while others were contaminated but have since been cleaned up. Still others have not been fully investigated yet, and may require little or no remediation. Inclusion in the 2020 Universe does not necessarily imply failure on the part of a facility to meet its RCRA obligations.



## GOVERNMENT RECORDS SEARCHED / DATA CURRENCY TRACKING

Date of Government Version: 09/30/2017  
Date Data Arrived at EDR: 05/08/2018  
Date Made Active in Reports: 07/20/2018  
Number of Days to Update: 73

Source: Environmental Protection Agency  
Telephone: 703-308-4044  
Last EDR Contact: 05/08/2020  
Next Scheduled EDR Contact: 08/17/2020  
Data Release Frequency: Varies

### TSCA: Toxic Substances Control Act

Toxic Substances Control Act. TSCA identifies manufacturers and importers of chemical substances included on the TSCA Chemical Substance Inventory list. It includes data on the production volume of these substances by plant site.

Date of Government Version: 12/31/2016  
Date Data Arrived at EDR: 06/21/2017  
Date Made Active in Reports: 01/05/2018  
Number of Days to Update: 198

Source: EPA  
Telephone: 202-260-5521  
Last EDR Contact: 06/17/2020  
Next Scheduled EDR Contact: 09/28/2020  
Data Release Frequency: Every 4 Years

### TRIS: Toxic Chemical Release Inventory System

Toxic Release Inventory System. TRIS identifies facilities which release toxic chemicals to the air, water and land in reportable quantities under SARA Title III Section 313.

Date of Government Version: 12/31/2018  
Date Data Arrived at EDR: 02/05/2020  
Date Made Active in Reports: 04/24/2020  
Number of Days to Update: 79

Source: EPA  
Telephone: 202-566-0250  
Last EDR Contact: 05/21/2020  
Next Scheduled EDR Contact: 08/31/2020  
Data Release Frequency: Annually

### SSTS: Section 7 Tracking Systems

Section 7 of the Federal Insecticide, Fungicide and Rodenticide Act, as amended (92 Stat. 829) requires all registered pesticide-producing establishments to submit a report to the Environmental Protection Agency by March 1st each year. Each establishment must report the types and amounts of pesticides, active ingredients and devices being produced, and those having been produced and sold or distributed in the past year.

Date of Government Version: 05/01/2019  
Date Data Arrived at EDR: 10/23/2019  
Date Made Active in Reports: 01/15/2020  
Number of Days to Update: 84

Source: EPA  
Telephone: 202-564-4203  
Last EDR Contact: 04/21/2020  
Next Scheduled EDR Contact: 08/03/2020  
Data Release Frequency: Annually

### ROD: Records Of Decision

Record of Decision. ROD documents mandate a permanent remedy at an NPL (Superfund) site containing technical and health information to aid in the cleanup.

Date of Government Version: 04/27/2020  
Date Data Arrived at EDR: 05/06/2020  
Date Made Active in Reports: 05/28/2020  
Number of Days to Update: 22

Source: EPA  
Telephone: 703-416-0223  
Last EDR Contact: 06/03/2020  
Next Scheduled EDR Contact: 09/14/2020  
Data Release Frequency: Annually

### RMP: Risk Management Plans

## GOVERNMENT RECORDS SEARCHED / DATA CURRENCY TRACKING

When Congress passed the Clean Air Act Amendments of 1990, it required EPA to publish regulations and guidance for chemical accident prevention at facilities using extremely hazardous substances. The Risk Management Program Rule (RMP Rule) was written to implement Section 112(r) of these amendments. The rule, which built upon existing industry codes and standards, requires companies of all sizes that use certain flammable and toxic substances to develop a Risk Management Program, which includes a(n): Hazard assessment that details the potential effects of an accidental release, an accident history of the last five years, and an evaluation of worst-case and alternative accidental releases; Prevention program that includes safety precautions and maintenance, monitoring, and employee training measures; and Emergency response program that spells out emergency health care, employee training measures and procedures for informing the public and response agencies (e.g the fire department) should an accident occur.

|   |   |
|---|---|
| Date of Government Version: 11/05/2019  | Source: Environmental Protection Agency |
| Date Data Arrived at EDR: 11/20/2019    | Telephone: 202-564-8600                 |
| Date Made Active in Reports: 04/17/2020 | Last EDR Contact: 04/15/2020            |
| Number of Days to Update: 149           | Next Scheduled EDR Contact: 08/03/2020  |
|   | Data Release Frequency: Varies          |

### RAATS: RCRA Administrative Action Tracking System

RCRA Administration Action Tracking System. RAATS contains records based on enforcement actions issued under RCRA pertaining to major violators and includes administrative and civil actions brought by the EPA. For administration actions after September 30, 1995, data entry in the RAATS database was discontinued. EPA will retain a copy of the database for historical records. It was necessary to terminate RAATS because a decrease in agency resources made it impossible to continue to update the information contained in the database.

|   |   |
|---|---|
| Date of Government Version: 04/17/1995  | Source: EPA                               |
| Date Data Arrived at EDR: 07/03/1995    | Telephone: 202-564-4104                   |
| Date Made Active in Reports: 08/07/1995 | Last EDR Contact: 06/02/2008              |
| Number of Days to Update: 35            | Next Scheduled EDR Contact: 09/01/2008    |
|   | Data Release Frequency: No Update Planned |

### PRP: Potentially Responsible Parties

A listing of verified Potentially Responsible Parties

|   |  |
|---|--|
| Date of Government Version: 04/27/2020  | Source: EPA                            |
| Date Data Arrived at EDR: 05/06/2020    | Telephone: 202-564-6023                |
| Date Made Active in Reports: 06/09/2020 | Last EDR Contact: 06/03/2020           |
| Number of Days to Update: 34            | Next Scheduled EDR Contact: 08/17/2020 |
|   | Data Release Frequency: Quarterly      |

### PADS: PCB Activity Database System

PCB Activity Database. PADS Identifies generators, transporters, commercial storers and/or brokers and disposers of PCB's who are required to notify the EPA of such activities.

|   |  |
|---|--|
| Date of Government Version: 10/09/2019  | Source: EPA                            |
| Date Data Arrived at EDR: 10/11/2019    | Telephone: 202-566-0500                |
| Date Made Active in Reports: 12/20/2019 | Last EDR Contact: 04/10/2020           |
| Number of Days to Update: 70            | Next Scheduled EDR Contact: 07/20/2020 |
|   | Data Release Frequency: Annually       |

### ICIS: Integrated Compliance Information System

The Integrated Compliance Information System (ICIS) supports the information needs of the national enforcement and compliance program as well as the unique needs of the National Pollutant Discharge Elimination System (NPDES) program.

|   |   |
|---|---|
| Date of Government Version: 11/18/2016  | Source: Environmental Protection Agency |
| Date Data Arrived at EDR: 11/23/2016    | Telephone: 202-564-2501                 |
| Date Made Active in Reports: 02/10/2017 | Last EDR Contact: 03/26/2020            |
| Number of Days to Update: 79            | Next Scheduled EDR Contact: 07/20/2020  |
|   | Data Release Frequency: Quarterly       |

## GOVERNMENT RECORDS SEARCHED / DATA CURRENCY TRACKING

### FTTS: FIFRA/ TSCA Tracking System - FIFRA (Federal Insecticide, Fungicide, & Rodenticide Act)/TSCA (Toxic Substances Control Act)

FTTS tracks administrative cases and pesticide enforcement actions and compliance activities related to FIFRA, TSCA and EPCRA (Emergency Planning and Community Right-to-Know Act). To maintain currency, EDR contacts the Agency on a quarterly basis.

Date of Government Version: 04/09/2009  
Date Data Arrived at EDR: 04/16/2009  
Date Made Active in Reports: 05/11/2009  
Number of Days to Update: 25

Source: EPA/Office of Prevention, Pesticides and Toxic Substances  
Telephone: 202-566-1667  
Last EDR Contact: 08/18/2017  
Next Scheduled EDR Contact: 12/04/2017  
Data Release Frequency: No Update Planned

### FTTS INSP: FIFRA/ TSCA Tracking System - FIFRA (Federal Insecticide, Fungicide, & Rodenticide Act)/TSCA (Toxic Substances Control Act)

A listing of FIFRA/TSCA Tracking System (FTTS) inspections and enforcements.

Date of Government Version: 04/09/2009  
Date Data Arrived at EDR: 04/16/2009  
Date Made Active in Reports: 05/11/2009  
Number of Days to Update: 25

Source: EPA  
Telephone: 202-566-1667  
Last EDR Contact: 08/18/2017  
Next Scheduled EDR Contact: 12/04/2017  
Data Release Frequency: No Update Planned

### MLTS: Material Licensing Tracking System

MLTS is maintained by the Nuclear Regulatory Commission and contains a list of approximately 8,100 sites which possess or use radioactive materials and which are subject to NRC licensing requirements. To maintain currency, EDR contacts the Agency on a quarterly basis.

Date of Government Version: 10/25/2019  
Date Data Arrived at EDR: 10/25/2019  
Date Made Active in Reports: 01/15/2020  
Number of Days to Update: 82

Source: Nuclear Regulatory Commission  
Telephone: 301-415-7169  
Last EDR Contact: 04/10/2020  
Next Scheduled EDR Contact: 08/03/2020  
Data Release Frequency: Quarterly

### COAL ASH DOE: Steam-Electric Plant Operation Data

A listing of power plants that store ash in surface ponds.

Date of Government Version: 12/31/2018  
Date Data Arrived at EDR: 12/04/2019  
Date Made Active in Reports: 01/15/2020  
Number of Days to Update: 42

Source: Department of Energy  
Telephone: 202-586-8719  
Last EDR Contact: 06/05/2020  
Next Scheduled EDR Contact: 09/14/2020  
Data Release Frequency: Varies

### COAL ASH EPA: Coal Combustion Residues Surface Impoundments List

A listing of coal combustion residues surface impoundments with high hazard potential ratings.

Date of Government Version: 01/12/2017  
Date Data Arrived at EDR: 03/05/2019  
Date Made Active in Reports: 11/11/2019  
Number of Days to Update: 251

Source: Environmental Protection Agency  
Telephone: N/A  
Last EDR Contact: 06/01/2020  
Next Scheduled EDR Contact: 09/14/2020  
Data Release Frequency: Varies

### PCB TRANSFORMER: PCB Transformer Registration Database

The database of PCB transformer registrations that includes all PCB registration submittals.

Date of Government Version: 09/13/2019  
Date Data Arrived at EDR: 11/06/2019  
Date Made Active in Reports: 02/10/2020  
Number of Days to Update: 96

Source: Environmental Protection Agency  
Telephone: 202-566-0517  
Last EDR Contact: 05/08/2020  
Next Scheduled EDR Contact: 08/17/2020  
Data Release Frequency: Varies

### RADINFO: Radiation Information Database

The Radiation Information Database (RADINFO) contains information about facilities that are regulated by U.S. Environmental Protection Agency (EPA) regulations for radiation and radioactivity.

## GOVERNMENT RECORDS SEARCHED / DATA CURRENCY TRACKING

Date of Government Version: 07/01/2019  
Date Data Arrived at EDR: 07/01/2019  
Date Made Active in Reports: 09/23/2019  
Number of Days to Update: 84

Source: Environmental Protection Agency  
Telephone: 202-343-9775  
Last EDR Contact: 07/01/2019  
Next Scheduled EDR Contact: 07/13/2020  
Data Release Frequency: Quarterly

### HIST FTTS: FIFRA/TSCA Tracking System Administrative Case Listing

A complete administrative case listing from the FIFRA/TSCA Tracking System (FTTS) for all ten EPA regions. The information was obtained from the National Compliance Database (NCDB). NCDB supports the implementation of FIFRA (Federal Insecticide, Fungicide, and Rodenticide Act) and TSCA (Toxic Substances Control Act). Some EPA regions are now closing out records. Because of that, and the fact that some EPA regions are not providing EPA Headquarters with updated records, it was decided to create a HIST FTTS database. It included records that may not be included in the newer FTTS database updates. This database is no longer updated.

Date of Government Version: 10/19/2006  
Date Data Arrived at EDR: 03/01/2007  
Date Made Active in Reports: 04/10/2007  
Number of Days to Update: 40

Source: Environmental Protection Agency  
Telephone: 202-564-2501  
Last EDR Contact: 12/17/2007  
Next Scheduled EDR Contact: 03/17/2008  
Data Release Frequency: No Update Planned

### HIST FTTS INSP: FIFRA/TSCA Tracking System Inspection & Enforcement Case Listing

A complete inspection and enforcement case listing from the FIFRA/TSCA Tracking System (FTTS) for all ten EPA regions. The information was obtained from the National Compliance Database (NCDB). NCDB supports the implementation of FIFRA (Federal Insecticide, Fungicide, and Rodenticide Act) and TSCA (Toxic Substances Control Act). Some EPA regions are now closing out records. Because of that, and the fact that some EPA regions are not providing EPA Headquarters with updated records, it was decided to create a HIST FTTS database. It included records that may not be included in the newer FTTS database updates. This database is no longer updated.

Date of Government Version: 10/19/2006  
Date Data Arrived at EDR: 03/01/2007  
Date Made Active in Reports: 04/10/2007  
Number of Days to Update: 40

Source: Environmental Protection Agency  
Telephone: 202-564-2501  
Last EDR Contact: 12/17/2008  
Next Scheduled EDR Contact: 03/17/2008  
Data Release Frequency: No Update Planned

### DOT OPS: Incident and Accident Data

Department of Transportation, Office of Pipeline Safety Incident and Accident data.

Date of Government Version: 01/02/2020  
Date Data Arrived at EDR: 01/28/2020  
Date Made Active in Reports: 04/17/2020  
Number of Days to Update: 80

Source: Department of Transportation, Office of Pipeline Safety  
Telephone: 202-366-4595  
Last EDR Contact: 04/28/2020  
Next Scheduled EDR Contact: 08/10/2020  
Data Release Frequency: Quarterly

### CONSENT: Superfund (CERCLA) Consent Decrees

Major legal settlements that establish responsibility and standards for cleanup at NPL (Superfund) sites. Released periodically by United States District Courts after settlement by parties to litigation matters.

Date of Government Version: 12/31/2019  
Date Data Arrived at EDR: 01/17/2020  
Date Made Active in Reports: 03/06/2020  
Number of Days to Update: 49

Source: Department of Justice, Consent Decree Library  
Telephone: Varies  
Last EDR Contact: 03/26/2020  
Next Scheduled EDR Contact: 07/20/2020  
Data Release Frequency: Varies

### BRS: Biennial Reporting System

The Biennial Reporting System is a national system administered by the EPA that collects data on the generation and management of hazardous waste. BRS captures detailed data from two groups: Large Quantity Generators (LQG) and Treatment, Storage, and Disposal Facilities.

Date of Government Version: 12/31/2015  
Date Data Arrived at EDR: 02/22/2017  
Date Made Active in Reports: 09/28/2017  
Number of Days to Update: 218

Source: EPA/NTIS  
Telephone: 800-424-9346  
Last EDR Contact: 06/22/2020  
Next Scheduled EDR Contact: 10/05/2020  
Data Release Frequency: Biennially

## GOVERNMENT RECORDS SEARCHED / DATA CURRENCY TRACKING

### INDIAN RESERV: Indian Reservations

This map layer portrays Indian administered lands of the United States that have any area equal to or greater than 640 acres.

Date of Government Version: 12/31/2014  
Date Data Arrived at EDR: 07/14/2015  
Date Made Active in Reports: 01/10/2017  
Number of Days to Update: 546

Source: USGS  
Telephone: 202-208-3710  
Last EDR Contact: 04/10/2020  
Next Scheduled EDR Contact: 07/20/2020  
Data Release Frequency: Semi-Annually

### FUSRAP: Formerly Utilized Sites Remedial Action Program

DOE established the Formerly Utilized Sites Remedial Action Program (FUSRAP) in 1974 to remediate sites where radioactive contamination remained from Manhattan Project and early U.S. Atomic Energy Commission (AEC) operations.

Date of Government Version: 08/08/2017  
Date Data Arrived at EDR: 09/11/2018  
Date Made Active in Reports: 09/14/2018  
Number of Days to Update: 3

Source: Department of Energy  
Telephone: 202-586-3559  
Last EDR Contact: 04/29/2020  
Next Scheduled EDR Contact: 08/17/2020  
Data Release Frequency: Varies

### UMTRA: Uranium Mill Tailings Sites

Uranium ore was mined by private companies for federal government use in national defense programs. When the mills shut down, large piles of the sand-like material (mill tailings) remain after uranium has been extracted from the ore. Levels of human exposure to radioactive materials from the piles are low; however, in some cases tailings were used as construction materials before the potential health hazards of the tailings were recognized.

Date of Government Version: 08/30/2019  
Date Data Arrived at EDR: 11/15/2019  
Date Made Active in Reports: 01/28/2020  
Number of Days to Update: 74

Source: Department of Energy  
Telephone: 505-845-0011  
Last EDR Contact: 05/18/2020  
Next Scheduled EDR Contact: 08/31/2020  
Data Release Frequency: Varies

### LEAD SMELTER 1: Lead Smelter Sites

A listing of former lead smelter site locations.

Date of Government Version: 04/27/2020  
Date Data Arrived at EDR: 05/06/2020  
Date Made Active in Reports: 05/28/2020  
Number of Days to Update: 22

Source: Environmental Protection Agency  
Telephone: 703-603-8787  
Last EDR Contact: 06/03/2020  
Next Scheduled EDR Contact: 07/13/2020  
Data Release Frequency: Varies

### LEAD SMELTER 2: Lead Smelter Sites

A list of several hundred sites in the U.S. where secondary lead smelting was done from 1931 and 1964. These sites may pose a threat to public health through ingestion or inhalation of contaminated soil or dust

Date of Government Version: 04/05/2001  
Date Data Arrived at EDR: 10/27/2010  
Date Made Active in Reports: 12/02/2010  
Number of Days to Update: 36

Source: American Journal of Public Health  
Telephone: 703-305-6451  
Last EDR Contact: 12/02/2009  
Next Scheduled EDR Contact: N/A  
Data Release Frequency: No Update Planned

### US AIRS (AFS): Aerometric Information Retrieval System Facility Subsystem (AFS)

The database is a sub-system of Aerometric Information Retrieval System (AIRS). AFS contains compliance data on air pollution point sources regulated by the U.S. EPA and/or state and local air regulatory agencies. This information comes from source reports by various stationary sources of air pollution, such as electric power plants, steel mills, factories, and universities, and provides information about the air pollutants they produce. Action, air program, air program pollutant, and general level plant data. It is used to track emissions and compliance data from industrial plants.

## GOVERNMENT RECORDS SEARCHED / DATA CURRENCY TRACKING

Date of Government Version: 10/12/2016  
Date Data Arrived at EDR: 10/26/2016  
Date Made Active in Reports: 02/03/2017  
Number of Days to Update: 100

Source: EPA  
Telephone: 202-564-2496  
Last EDR Contact: 09/26/2017  
Next Scheduled EDR Contact: 01/08/2018  
Data Release Frequency: Annually

### US AIRS MINOR: Air Facility System Data

A listing of minor source facilities.

Date of Government Version: 10/12/2016  
Date Data Arrived at EDR: 10/26/2016  
Date Made Active in Reports: 02/03/2017  
Number of Days to Update: 100

Source: EPA  
Telephone: 202-564-2496  
Last EDR Contact: 09/26/2017  
Next Scheduled EDR Contact: 01/08/2018  
Data Release Frequency: Annually

### US MINES: Mines Master Index File

Contains all mine identification numbers issued for mines active or opened since 1971. The data also includes violation information.

Date of Government Version: 02/11/2020  
Date Data Arrived at EDR: 02/25/2020  
Date Made Active in Reports: 05/21/2020  
Number of Days to Update: 86

Source: Department of Labor, Mine Safety and Health Administration  
Telephone: 303-231-5959  
Last EDR Contact: 05/21/2020  
Next Scheduled EDR Contact: 09/07/2020  
Data Release Frequency: Semi-Annually

### MINES VIOLATIONS: MSHA Violation Assessment Data

Mines violation and assessment information. Department of Labor, Mine Safety & Health Administration.

Date of Government Version: 03/31/2020  
Date Data Arrived at EDR: 04/01/2020  
Date Made Active in Reports: 05/21/2020  
Number of Days to Update: 50

Source: DOL, Mine Safety & Health Admini  
Telephone: 202-693-9424  
Last EDR Contact: 05/27/2020  
Next Scheduled EDR Contact: 09/14/2020  
Data Release Frequency: Quarterly

### US MINES 2: Ferrous and Nonferrous Metal Mines Database Listing

This map layer includes ferrous (ferrous metal mines are facilities that extract ferrous metals, such as iron ore or molybdenum) and nonferrous (Nonferrous metal mines are facilities that extract nonferrous metals, such as gold, silver, copper, zinc, and lead) metal mines in the United States.

Date of Government Version: 01/16/2018  
Date Data Arrived at EDR: 02/28/2020  
Date Made Active in Reports: 05/22/2020  
Number of Days to Update: 84

Source: USGS  
Telephone: 703-648-7709  
Last EDR Contact: 05/27/2020  
Next Scheduled EDR Contact: 09/07/2020  
Data Release Frequency: Varies

### US MINES 3: Active Mines & Mineral Plants Database Listing

Active Mines and Mineral Processing Plant operations for commodities monitored by the Minerals Information Team of the USGS.

Date of Government Version: 04/14/2011  
Date Data Arrived at EDR: 06/08/2011  
Date Made Active in Reports: 09/13/2011  
Number of Days to Update: 97

Source: USGS  
Telephone: 703-648-7709  
Last EDR Contact: 05/21/2020  
Next Scheduled EDR Contact: 09/07/2020  
Data Release Frequency: Varies

### ABANDONED MINES: Abandoned Mines

An inventory of land and water impacted by past mining (primarily coal mining) is maintained by OSMRE to provide information needed to implement the Surface Mining Control and Reclamation Act of 1977 (SMCRA). The inventory contains information on the location, type, and extent of AML impacts, as well as, information on the cost associated with the reclamation of those problems. The inventory is based upon field surveys by State, Tribal, and OSMRE program officials. It is dynamic to the extent that it is modified as new problems are identified and existing problems are reclaimed.

## GOVERNMENT RECORDS SEARCHED / DATA CURRENCY TRACKING

Date of Government Version: 03/05/2020  
Date Data Arrived at EDR: 03/06/2020  
Date Made Active in Reports: 05/29/2020  
Number of Days to Update: 84

Source: Department of Interior  
Telephone: 202-208-2609  
Last EDR Contact: 06/19/2020  
Next Scheduled EDR Contact: 09/21/2020  
Data Release Frequency: Quarterly

### FINDS: Facility Index System/Facility Registry System

Facility Index System. FINDS contains both facility information and 'pointers' to other sources that contain more detail. EDR includes the following FINDS databases in this report: PCS (Permit Compliance System), AIRS (Aerometric Information Retrieval System), DOCKET (Enforcement Docket used to manage and track information on civil judicial enforcement cases for all environmental statutes), FURS (Federal Underground Injection Control), C-DOCKET (Criminal Docket System used to track criminal enforcement actions for all environmental statutes), FFIS (Federal Facilities Information System), STATE (State Environmental Laws and Statutes), and PADS (PCB Activity Data System).

Date of Government Version: 02/03/2020  
Date Data Arrived at EDR: 03/03/2020  
Date Made Active in Reports: 05/28/2020  
Number of Days to Update: 86

Source: EPA  
Telephone: (215) 814-5000  
Last EDR Contact: 06/02/2020  
Next Scheduled EDR Contact: 09/14/2020  
Data Release Frequency: Quarterly

### UXO: Unexploded Ordnance Sites

A listing of unexploded ordnance site locations

Date of Government Version: 12/31/2017  
Date Data Arrived at EDR: 01/17/2019  
Date Made Active in Reports: 04/01/2019  
Number of Days to Update: 74

Source: Department of Defense  
Telephone: 703-704-1564  
Last EDR Contact: 04/03/2020  
Next Scheduled EDR Contact: 07/27/2020  
Data Release Frequency: Varies

### ECHO: Enforcement & Compliance History Information

ECHO provides integrated compliance and enforcement information for about 800,000 regulated facilities nationwide.

Date of Government Version: 01/05/2020  
Date Data Arrived at EDR: 01/07/2020  
Date Made Active in Reports: 03/06/2020  
Number of Days to Update: 59

Source: Environmental Protection Agency  
Telephone: 202-564-2280  
Last EDR Contact: 04/07/2020  
Next Scheduled EDR Contact: 07/20/2020  
Data Release Frequency: Quarterly

### DOCKET HWC: Hazardous Waste Compliance Docket Listing

A complete list of the Federal Agency Hazardous Waste Compliance Docket Facilities.

Date of Government Version: 05/31/2018  
Date Data Arrived at EDR: 07/26/2018  
Date Made Active in Reports: 10/05/2018  
Number of Days to Update: 71

Source: Environmental Protection Agency  
Telephone: 202-564-0527  
Last EDR Contact: 05/18/2020  
Next Scheduled EDR Contact: 09/07/2020  
Data Release Frequency: Varies

### FUELS PROGRAM: EPA Fuels Program Registered Listing

This listing includes facilities that are registered under the Part 80 (Code of Federal Regulations) EPA Fuels Programs. All companies now are required to submit new and updated registrations.

Date of Government Version: 02/18/2020  
Date Data Arrived at EDR: 02/19/2020  
Date Made Active in Reports: 05/14/2020  
Number of Days to Update: 85

Source: EPA  
Telephone: 800-385-6164  
Last EDR Contact: 05/19/2020  
Next Scheduled EDR Contact: 08/31/2020  
Data Release Frequency: Quarterly

### AIRS: Permit and Facility Information Listing

A listing of permitted facilities and emissions information.

## GOVERNMENT RECORDS SEARCHED / DATA CURRENCY TRACKING

Date of Government Version: 10/03/2019  
Date Data Arrived at EDR: 10/04/2019  
Date Made Active in Reports: 12/17/2019  
Number of Days to Update: 74

Source: Department of the Environment  
Telephone: 410-537-3220  
Last EDR Contact: 06/17/2020  
Next Scheduled EDR Contact: 10/05/2020  
Data Release Frequency: Annually

### ASBESTOS: Asbestos Notification Listing Asbestos sites

Date of Government Version: 09/30/2019  
Date Data Arrived at EDR: 10/22/2019  
Date Made Active in Reports: 12/26/2019  
Number of Days to Update: 65

Source: Department of the Environment  
Telephone: 410-537-3809  
Last EDR Contact: 06/10/2020  
Next Scheduled EDR Contact: 09/28/2020  
Data Release Frequency: Varies

### COAL ASH: Coal Ash Disposal Site Listing Coal combustion byproduct site locations.

Date of Government Version: 08/13/2010  
Date Data Arrived at EDR: 01/05/2011  
Date Made Active in Reports: 01/31/2011  
Number of Days to Update: 26

Source: Department of the Environment  
Telephone: 410-537-3507  
Last EDR Contact: 06/19/2020  
Next Scheduled EDR Contact: 09/28/2020  
Data Release Frequency: Varies

### DRYCLEANERS: Registered Drycleaning Facilities A listing of registered drycleaning facilities.

Date of Government Version: 02/04/2020  
Date Data Arrived at EDR: 02/06/2020  
Date Made Active in Reports: 04/16/2020  
Number of Days to Update: 70

Source: Department of the Environmental  
Telephone: 410-537-3220  
Last EDR Contact: 03/26/2020  
Next Scheduled EDR Contact: 07/20/2020  
Data Release Frequency: Varies

### Financial Assurance 1: Financial Assurance Information Listing Financial Assurance information.

Date of Government Version: 02/15/2020  
Date Data Arrived at EDR: 03/05/2020  
Date Made Active in Reports: 05/11/2020  
Number of Days to Update: 67

Source: Department of the Environment  
Telephone: 410-537-3345  
Last EDR Contact: 04/16/2020  
Next Scheduled EDR Contact: 08/10/2020  
Data Release Frequency: Varies

### Financial Assurance 2: Financial Assurance Information Listing A listing of financial assurance information for storage tank sites.

Date of Government Version: 01/15/2020  
Date Data Arrived at EDR: 02/05/2020  
Date Made Active in Reports: 04/16/2020  
Number of Days to Update: 71

Source: Department of the Environment  
Telephone: 410-537-3461  
Last EDR Contact: 03/26/2020  
Next Scheduled EDR Contact: 07/20/2020  
Data Release Frequency: Semi-Annually

### LEAD: Lead Inspection Database

The Childhood Lead Poisoning Prevention Program data of lead inspection for the state.

Date of Government Version: 04/01/2020  
Date Data Arrived at EDR: 04/02/2020  
Date Made Active in Reports: 06/19/2020  
Number of Days to Update: 78

Source: Department of Environment, Lead Poisoning Prevention Program  
Telephone: 410-537-3000  
Last EDR Contact: 06/18/2020  
Next Scheduled EDR Contact: 10/05/2020  
Data Release Frequency: Annually



## GOVERNMENT RECORDS SEARCHED / DATA CURRENCY TRACKING

### LRP: Land Restoration Program

A listing of Land Restoration Program sites. Site types included in the database are: Voluntary Cleanup Program, National Priority List, Brownfields, Site Assessment, Formerly Used Defense Site, State Master List, Non Master List, Groundwater Investigation and Federal Facility.

|   |  |
|---|--|
| Date of Government Version: 01/09/2020  | Source: Department of the Environment  |
| Date Data Arrived at EDR: 03/03/2020    | Telephone: 410-537-3000                |
| Date Made Active in Reports: 05/11/2020 | Last EDR Contact: 06/02/2020           |
| Number of Days to Update: 69            | Next Scheduled EDR Contact: 09/14/2020 |
|   | Data Release Frequency: Quarterly      |

### MANIFEST: Hazardous Waste Manifest Information Listing

Hazardous waste manifest information for the state of Maryland. Maryland regulations require the generator to submit a copy of the manifest to the Maryland Department of the Environment.

|   |  |
|---|--|
| Date of Government Version: 06/30/2018  | Source: Department of the Environment  |
| Date Data Arrived at EDR: 02/11/2020    | Telephone: 410-537-3314                |
| Date Made Active in Reports: 04/21/2020 | Last EDR Contact: 04/29/2020           |
| Number of Days to Update: 70            | Next Scheduled EDR Contact: 08/24/2020 |
|   | Data Release Frequency: Annually       |

### NPDES: Wastewater Permit Listing

A listing of wastewater permit locations.

|   |  |
|---|--|
| Date of Government Version: 02/18/2020  | Source: Department of the Environment  |
| Date Data Arrived at EDR: 02/19/2020    | Telephone: 410-537-3507                |
| Date Made Active in Reports: 04/28/2020 | Last EDR Contact: 05/18/2020           |
| Number of Days to Update: 69            | Next Scheduled EDR Contact: 08/31/2020 |
|   | Data Release Frequency: Semi-Annually  |

### UIC: Underground Injection Wells Database

A listing of underground injection well locations. The UIC Program is responsible for regulating the construction, operation, permitting, and closure of injection wells that place fluids underground for storage or disposal.

|   |  |
|---|--|
| Date of Government Version: 10/30/2019  | Source: Department of the Environment  |
| Date Data Arrived at EDR: 11/19/2019    | Telephone: 410-537-3507                |
| Date Made Active in Reports: 01/21/2020 | Last EDR Contact: 04/10/2020           |
| Number of Days to Update: 63            | Next Scheduled EDR Contact: 08/03/2020 |
|   | Data Release Frequency: Varies         |

### MINES MRDS: Mineral Resources Data System

Mineral Resources Data System

|   |  |
|---|--|
| Date of Government Version: 04/06/2018  | Source: USGS                           |
| Date Data Arrived at EDR: 10/21/2019    | Telephone: 703-648-6533                |
| Date Made Active in Reports: 10/24/2019 | Last EDR Contact: 05/21/2020           |
| Number of Days to Update: 3             | Next Scheduled EDR Contact: 09/07/2020 |
|   | Data Release Frequency: Varies         |

### PCS ENF: Enforcement data

No description is available for this data

|   |  |
|---|--|
| Date of Government Version: 12/31/2014  | Source: EPA                            |
| Date Data Arrived at EDR: 02/05/2015    | Telephone: 202-564-2497                |
| Date Made Active in Reports: 03/06/2015 | Last EDR Contact: 03/26/2020           |
| Number of Days to Update: 29            | Next Scheduled EDR Contact: 07/20/2020 |
|   | Data Release Frequency: Varies         |

### PCS INACTIVE: Listing of Inactive PCS Permits

An inactive permit is a facility that has shut down or is no longer discharging.

## GOVERNMENT RECORDS SEARCHED / DATA CURRENCY TRACKING

Date of Government Version: 11/05/2014  
Date Data Arrived at EDR: 01/06/2015  
Date Made Active in Reports: 05/06/2015  
Number of Days to Update: 120

Source: EPA  
Telephone: 202-564-2496  
Last EDR Contact: 03/26/2020  
Next Scheduled EDR Contact: 07/20/2020  
Data Release Frequency: Semi-Annually

### PCS: Permit Compliance System

PCS is a computerized management information system that contains data on National Pollutant Discharge Elimination System (NPDES) permit holding facilities. PCS tracks the permit, compliance, and enforcement status of NPDES facilities.

Date of Government Version: 07/14/2011  
Date Data Arrived at EDR: 08/05/2011  
Date Made Active in Reports: 09/29/2011  
Number of Days to Update: 55

Source: EPA, Office of Water  
Telephone: 202-564-2496  
Last EDR Contact: 06/08/2020  
Next Scheduled EDR Contact: 09/21/2020  
Data Release Frequency: Semi-Annually

### EDR HIGH RISK HISTORICAL RECORDS

#### ***EDR Exclusive Records***

##### EDR MGP: EDR Proprietary Manufactured Gas Plants

The EDR Proprietary Manufactured Gas Plant Database includes records of coal gas plants (manufactured gas plants) compiled by EDR's researchers. Manufactured gas sites were used in the United States from the 1800's to 1950's to produce a gas that could be distributed and used as fuel. These plants used whale oil, rosin, coal, or a mixture of coal, oil, and water that also produced a significant amount of waste. Many of the byproducts of the gas production, such as coal tar (oily waste containing volatile and non-volatile chemicals), sludges, oils and other compounds are potentially hazardous to human health and the environment. The byproduct from this process was frequently disposed of directly at the plant site and can remain or spread slowly, serving as a continuous source of soil and groundwater contamination.

Date of Government Version: N/A  
Date Data Arrived at EDR: N/A  
Date Made Active in Reports: N/A  
Number of Days to Update: N/A

Source: EDR, Inc.  
Telephone: N/A  
Last EDR Contact: N/A  
Next Scheduled EDR Contact: N/A  
Data Release Frequency: No Update Planned

##### EDR Hist Auto: EDR Exclusive Historical Auto Stations

EDR has searched selected national collections of business directories and has collected listings of potential gas station/filling station/service station sites that were available to EDR researchers. EDR's review was limited to those categories of sources that might, in EDR's opinion, include gas station/filling station/service station establishments. The categories reviewed included, but were not limited to gas, gas station, gasoline station, filling station, auto, automobile repair, auto service station, service station, etc. This database falls within a category of information EDR classifies as "High Risk Historical Records", or HRHR. EDR's HRHR effort presents unique and sometimes proprietary data about past sites and operations that typically create environmental concerns, but may not show up in current government records searches.

Date of Government Version: N/A  
Date Data Arrived at EDR: N/A  
Date Made Active in Reports: N/A  
Number of Days to Update: N/A

Source: EDR, Inc.  
Telephone: N/A  
Last EDR Contact: N/A  
Next Scheduled EDR Contact: N/A  
Data Release Frequency: Varies

##### EDR Hist Cleaner: EDR Exclusive Historical Cleaners

EDR has searched selected national collections of business directories and has collected listings of potential dry cleaner sites that were available to EDR researchers. EDR's review was limited to those categories of sources that might, in EDR's opinion, include dry cleaning establishments. The categories reviewed included, but were not limited to dry cleaners, cleaners, laundry, laundromat, cleaning/laundry, wash & dry etc. This database falls within a category of information EDR classifies as "High Risk Historical Records", or HRHR. EDR's HRHR effort presents unique and sometimes proprietary data about past sites and operations that typically create environmental concerns, but may not show up in current government records searches.

## GOVERNMENT RECORDS SEARCHED / DATA CURRENCY TRACKING

Date of Government Version: N/A  
Date Data Arrived at EDR: N/A  
Date Made Active in Reports: N/A  
Number of Days to Update: N/A

Source: EDR, Inc.  
Telephone: N/A  
Last EDR Contact: N/A  
Next Scheduled EDR Contact: N/A  
Data Release Frequency: Varies

### **EDR RECOVERED GOVERNMENT ARCHIVES**

#### ***Exclusive Recovered Govt. Archives***

##### **RGA HWS: Recovered Government Archive State Hazardous Waste Facilities List**

The EDR Recovered Government Archive State Hazardous Waste database provides a list of SHWS incidents derived from historical databases and includes many records that no longer appear in current government lists. Compiled from Records formerly available from the Department of the Environment in Maryland.

Date of Government Version: N/A  
Date Data Arrived at EDR: 07/01/2013  
Date Made Active in Reports: 01/03/2014  
Number of Days to Update: 186

Source: Department of the Environment  
Telephone: N/A  
Last EDR Contact: 06/01/2012  
Next Scheduled EDR Contact: N/A  
Data Release Frequency: Varies

##### **RGA LF: Recovered Government Archive Solid Waste Facilities List**

The EDR Recovered Government Archive Landfill database provides a list of landfills derived from historical databases and includes many records that no longer appear in current government lists. Compiled from Records formerly available from the Department of the Environment in Maryland.

Date of Government Version: N/A  
Date Data Arrived at EDR: 07/01/2013  
Date Made Active in Reports: 01/16/2014  
Number of Days to Update: 199

Source: Department of the Environment  
Telephone: N/A  
Last EDR Contact: 06/01/2012  
Next Scheduled EDR Contact: N/A  
Data Release Frequency: Varies

##### **RGA LUST: Recovered Government Archive Leaking Underground Storage Tank**

The EDR Recovered Government Archive Leaking Underground Storage Tank database provides a list of LUST incidents derived from historical databases and includes many records that no longer appear in current government lists. Compiled from Records formerly available from the Department of the Environment in Maryland from 1995-1999..

Date of Government Version: N/A  
Date Data Arrived at EDR: 07/01/2013  
Date Made Active in Reports: 01/03/2014  
Number of Days to Update: 186

Source: Department of the Environment  
Telephone: N/A  
Last EDR Contact: 06/01/2012  
Next Scheduled EDR Contact: N/A  
Data Release Frequency: Varies

### **OTHER DATABASE(S)**

Depending on the geographic area covered by this report, the data provided in these specialty databases may or may not be complete. For example, the existence of wetlands information data in a specific report does not mean that all wetlands in the area covered by the report are included. Moreover, the absence of any reported wetlands information does not necessarily mean that wetlands do not exist in the area covered by the report.

##### **CT MANIFEST: Hazardous Waste Manifest Data**

Facility and manifest data. Manifest is a document that lists and tracks hazardous waste from the generator through transporters to a tsd facility.

Date of Government Version: 01/30/2020  
Date Data Arrived at EDR: 01/30/2020  
Date Made Active in Reports: 03/09/2020  
Number of Days to Update: 39

Source: Department of Energy & Environmental Protection  
Telephone: 860-424-3375  
Last EDR Contact: 05/12/2020  
Next Scheduled EDR Contact: 08/24/2020  
Data Release Frequency: No Update Planned

## GOVERNMENT RECORDS SEARCHED / DATA CURRENCY TRACKING

### NJ MANIFEST: Manifest Information

Hazardous waste manifest information.

Date of Government Version: 12/31/2018  
Date Data Arrived at EDR: 04/10/2019  
Date Made Active in Reports: 05/16/2019  
Number of Days to Update: 36

Source: Department of Environmental Protection  
Telephone: N/A  
Last EDR Contact: 04/10/2020  
Next Scheduled EDR Contact: 07/20/2020  
Data Release Frequency: Annually

### NY MANIFEST: Facility and Manifest Data

Manifest is a document that lists and tracks hazardous waste from the generator through transporters to a TSD facility.

Date of Government Version: 01/01/2019  
Date Data Arrived at EDR: 05/01/2019  
Date Made Active in Reports: 06/21/2019  
Number of Days to Update: 51

Source: Department of Environmental Conservation  
Telephone: 518-402-8651  
Last EDR Contact: 04/29/2020  
Next Scheduled EDR Contact: 08/10/2020  
Data Release Frequency: Quarterly

### PA MANIFEST: Manifest Information

Hazardous waste manifest information.

Date of Government Version: 06/30/2018  
Date Data Arrived at EDR: 07/19/2019  
Date Made Active in Reports: 09/10/2019  
Number of Days to Update: 53

Source: Department of Environmental Protection  
Telephone: 717-783-8990  
Last EDR Contact: 04/02/2020  
Next Scheduled EDR Contact: 07/27/2020  
Data Release Frequency: Annually

### RI MANIFEST: Manifest information

Hazardous waste manifest information

Date of Government Version: 12/31/2018  
Date Data Arrived at EDR: 10/02/2019  
Date Made Active in Reports: 12/10/2019  
Number of Days to Update: 69

Source: Department of Environmental Management  
Telephone: 401-222-2797  
Last EDR Contact: 05/14/2020  
Next Scheduled EDR Contact: 08/31/2020  
Data Release Frequency: Annually

### WI MANIFEST: Manifest Information

Hazardous waste manifest information.

Date of Government Version: 05/31/2018  
Date Data Arrived at EDR: 06/19/2019  
Date Made Active in Reports: 09/03/2019  
Number of Days to Update: 76

Source: Department of Natural Resources  
Telephone: N/A  
Last EDR Contact: 06/04/2020  
Next Scheduled EDR Contact: 09/21/2020  
Data Release Frequency: Annually

### Oil/Gas Pipelines

Source: Endeavor Business Media

Petroleum Bundle (Crude Oil, Refined Products, Petrochemicals, Gas Liquids (LPG/NGL), and Specialty Gases (Miscellaneous)) N = Natural Gas Bundle (Natural Gas, Gas Liquids (LPG/NGL), and Specialty Gases (Miscellaneous)). This map includes information copyrighted by Endeavor Business Media. This information is provided on a best effort basis and Endeavor Business Media does not guarantee its accuracy nor warrant its fitness for any particular purpose. Such information has been reprinted with the permission of Endeavor Business Media.

### Electric Power Transmission Line Data

Source: Endeavor Business Media

This map includes information copyrighted by Endeavor Business Media. This information is provided on a best effort basis and Endeavor Business Media does not guarantee its accuracy nor warrant its fitness for any particular purpose. Such information has been reprinted with the permission of Endeavor Business Media.

**Sensitive Receptors:** There are individuals deemed sensitive receptors due to their fragile immune systems and special sensitivity to environmental discharges. These sensitive receptors typically include the elderly, the sick, and children. While the location of all sensitive receptors cannot be determined, EDR indicates those buildings and facilities - schools, daycares, hospitals, medical centers, and nursing homes - where individuals who are sensitive receptors are likely to be located.

## GOVERNMENT RECORDS SEARCHED / DATA CURRENCY TRACKING

### AHA Hospitals:

Source: American Hospital Association, Inc.

Telephone: 312-280-5991

The database includes a listing of hospitals based on the American Hospital Association's annual survey of hospitals.

### Medical Centers: Provider of Services Listing

Source: Centers for Medicare & Medicaid Services

Telephone: 410-786-3000

A listing of hospitals with Medicare provider number, produced by Centers of Medicare & Medicaid Services, a federal agency within the U.S. Department of Health and Human Services.

### Nursing Homes

Source: National Institutes of Health

Telephone: 301-594-6248

Information on Medicare and Medicaid certified nursing homes in the United States.

### Public Schools

Source: National Center for Education Statistics

Telephone: 202-502-7300

The National Center for Education Statistics' primary database on elementary and secondary public education in the United States. It is a comprehensive, annual, national statistical database of all public elementary and secondary schools and school districts, which contains data that are comparable across all states.

### Private Schools

Source: National Center for Education Statistics

Telephone: 202-502-7300

The National Center for Education Statistics' primary database on private school locations in the United States.

### Daycare Centers: Child Care Providers

Source: Department of Human Resources

Telephone: 410-767-7805

**Flood Zone Data:** This data was obtained from the Federal Emergency Management Agency (FEMA). It depicts 100-year and 500-year flood zones as defined by FEMA. It includes the National Flood Hazard Layer (NFHL) which incorporates Flood Insurance Rate Map (FIRM) data and Q3 data from FEMA in areas not covered by NFHL.

Source: FEMA

Telephone: 877-336-2627


Date of Government Version: 2003, 2015

**NWI:** National Wetlands Inventory. This data, available in select counties across the country, was obtained by EDR in 2002, 2005 and 2010 from the U.S. Fish and Wildlife Service.

### **STREET AND ADDRESS INFORMATION**

© 2015 TomTom North America, Inc. All rights reserved. This material is proprietary and the subject of copyright protection and other intellectual property rights owned by or licensed to Tele Atlas North America, Inc. The use of this material is subject to the terms of a license agreement. You will be held liable for any unauthorized copying or disclosure of this material.

## **APPENDIX G – HISTORICAL AERIAL PHOTOGRAPHS**



**I-495/I-270**

I-495/I-270

Rockville, MD 20850

Inquiry Number: 6099565.6

June 30, 2020

## The EDR Aerial Photo Decade Package



6 Armstrong Road, 4th floor  
Shelton, CT 06484  
Toll Free: 800.352.0050  
[www.edrnet.com](http://www.edrnet.com)

**Date EDR Searched Historical Sources:**

Aerial Photography June 30, 2020

**Target Property:**


I-495/I-270

Rockville, MD 20850

| <b><u>Year</u></b> | <b><u>Scale</u></b>                | <b><u>Details</u></b>  | <b><u>Source</u></b> |
|--------------------|------------------------------------|------------------------|----------------------|
| 1937-1938          | Aerial Photograph. Scale: 1"=6000' | Flight Year: 1937-1938 | USDA                 |
| 1943               | Aerial Photograph. Scale: 1"=6000' | Flight Year: 1943      | USDA                 |
| 1951               | Aerial Photograph. Scale: 1"=6000' | Flight Year: 1951      | USDA                 |
| 1959-1960          | Aerial Photograph. Scale: 1"=6000' | Flight Year: 1959-1960 | USGS                 |
| 1963               | Aerial Photograph. Scale: 1"=6000' | Flight Year: 1963      | USGS                 |
| 1971               | Aerial Photograph. Scale: 1"=6000' | Flight Year: 1971      | USGS                 |
| 1977               | Aerial Photograph. Scale: 1"=6000' | Flight Year: 1977      | USGS                 |
| 1981               | Aerial Photograph. Scale: 1"=6000' | Flight Year: 1981      | NHAP                 |
| 1988               | Aerial Photograph. Scale: 1"=6000' | Flight Year: 1988      | USGS/DOQQ            |
| 1993-1994          | Aerial Photograph. Scale: 1"=6000' | Flight Year: 1993-1994 | USGS/DOQQ            |
| 2005               | Aerial Photograph. Scale: 1"=6000' | Flight Year: 2005      | USGS/NAIP            |
| 2009               | Aerial Photograph. Scale: 1"=6000' | Flight Year: 2009      | USGS/NAIP            |
| 2013               | Aerial Photograph. Scale: 1"=6000' | Flight Year: 2013      | USGS/NAIP            |
| 2017               | Aerial Photograph. Scale: 1"=6000' | Flight Year: 2017      | USGS/NAIP            |



## APPENDIX H – HISTORICAL TOPOGRAPHIC MAPS



I-495/I-270

I-495/I-270

Rockville, MD 20850

Inquiry Number: 6099565.5

June 29, 2020

# EDR Historical Topo Map Report

## with QuadMatch™



6 Armstrong Road, 4th floor  
Shelton, CT 06484  
Toll Free: 800.352.0050  
[www.edrnet.com](http://www.edrnet.com)

# EDR Historical Topo Map Report

06/29/20

**Site Name:**

I-495/I-270  
I-495/I-270  
Rockville, MD 20850  
EDR Inquiry # 6099565.5

**Client Name:**

WSP USA Inc.  
13530 Dulles Technology Dr Suite 300  
Herndon, VA 20271  
Contact: David Postlewaite



EDR Topographic Map Library has been searched by EDR and maps covering the target property location as provided by WSP USA Inc. were identified for the years listed below. EDR's Historical Topo Map Report is designed to assist professionals in evaluating potential liability on a target property resulting from past activities. EDR's Historical Topo Map Report includes a search of a collection of public and private color historical topographic maps, dating back to the late 1800s.

**Search Results:****Coordinates:**

|                 |                           |                      |                            |
|-----------------|---------------------------|----------------------|----------------------------|
| <b>P.O.#</b>    | NA                        | <b>Latitude:</b>     | 39.1047 39° 6' 17" North   |
| <b>Project:</b> | 192810.02, Task - 2.V.GSO | <b>Longitude:</b>    | -77.1819 -77° 10' 55" West |
|                 |                           | <b>UTM Zone:</b>     | Zone 18 North              |
|                 |                           | <b>UTM X Meters:</b> | 311334.79                  |
|                 |                           | <b>UTM Y Meters:</b> | 4330661.78                 |
|                 |                           | <b>Elevation:</b>    | 453.72' above sea level    |

**Maps Provided:**

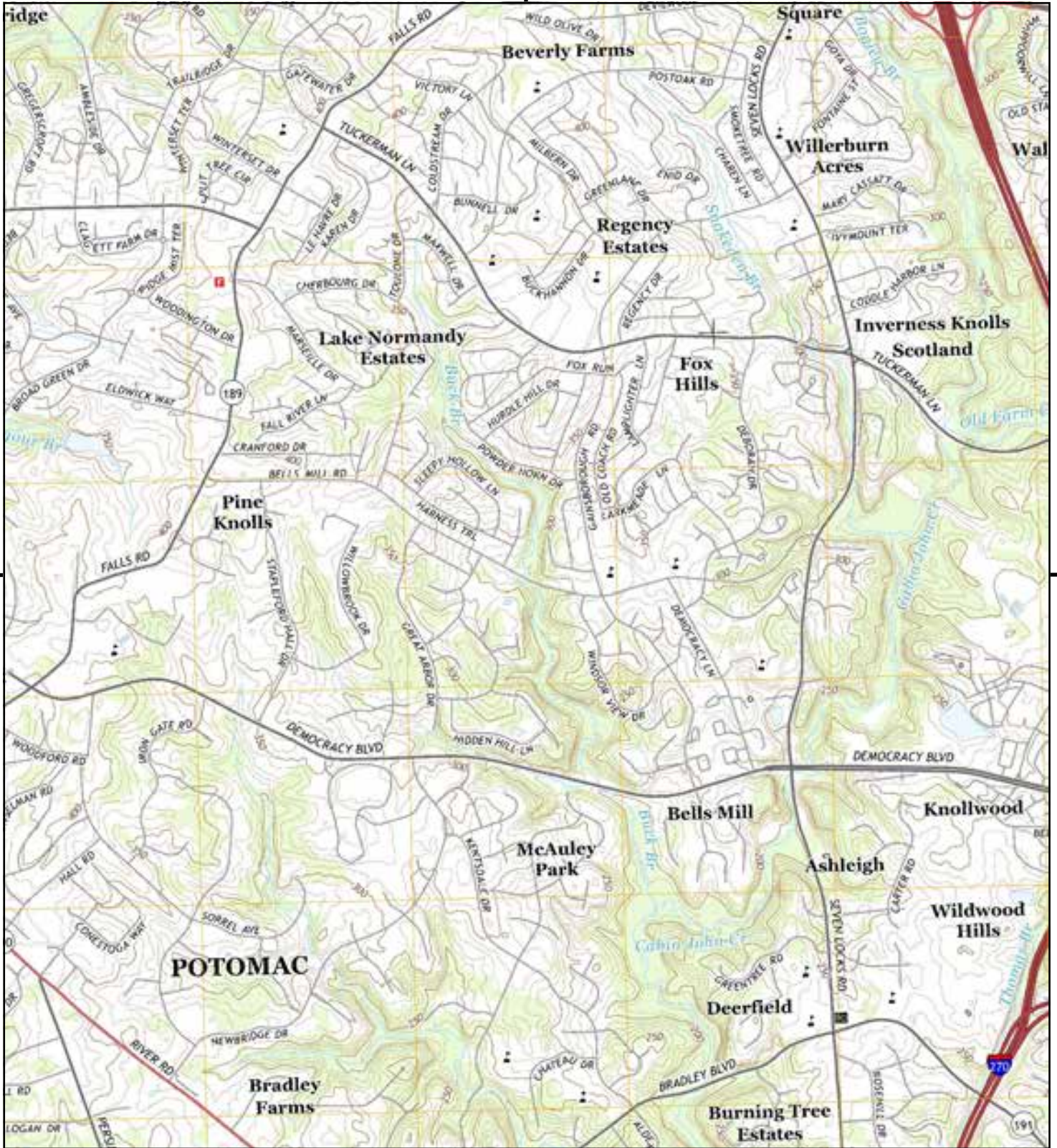
|            |      |            |
|------------|------|------------|
| 2014       | 1965 | 1900       |
| 2013, 2014 | 1956 | 1897       |
| 1994       | 1951 | 1894       |
| 1984       | 1950 | 1893       |
| 1983       | 1945 | 1891, 1893 |
| 1979       | 1944 | 1890       |
| 1979, 1980 | 1923 | 1885       |
| 1971       | 1908 |            |

**Disclaimer - Copyright and Trademark Notice**

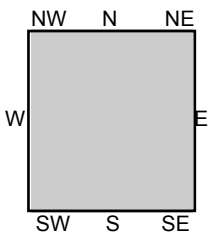
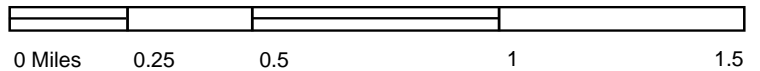
This Report contains certain information obtained from a variety of public and other sources reasonably available to Environmental Data Resources, Inc. It cannot be concluded from this Report that coverage information for the target and surrounding properties does not exist from other sources. NO WARRANTY EXPRESSED OR IMPLIED, IS MADE WHATSOEVER IN CONNECTION WITH THIS REPORT. ENVIRONMENTAL DATA RESOURCES, INC. SPECIFICALLY DISCLAIMS THE MAKING OF ANY SUCH WARRANTIES, INCLUDING WITHOUT LIMITATION, MERCHANTABILITY OR FITNESS FOR A PARTICULAR USE OR PURPOSE. ALL RISK IS ASSUMED BY THE USER. IN NO EVENT SHALL ENVIRONMENTAL DATA RESOURCES, INC. BE LIABLE TO ANYONE, WHETHER ARISING OUT OF ERRORS OR OMISSIONS, NEGLIGENCE, ACCIDENT OR ANY OTHER CAUSE, FOR ANY LOSS OF DAMAGE, INCLUDING, WITHOUT LIMITATION, SPECIAL, INCIDENTAL, CONSEQUENTIAL, OR EXEMPLARY DAMAGES. ANY LIABILITY ON THE PART OF ENVIRONMENTAL DATA RESOURCES, INC. IS STRICTLY LIMITED TO A REFUND OF THE AMOUNT PAID FOR THIS REPORT. Purchaser accepts this Report "AS IS". Any analyses, estimates, ratings, environmental risk levels or risk codes provided in this Report are provided for illustrative purposes only, and are not intended to provide, nor should they be interpreted as providing any facts regarding, or prediction or forecast of, any environmental risk for any property. Only a Phase I Environmental Site Assessment performed by an environmental professional can provide information regarding the environmental risk for any property. Additionally, the information provided in this Report is not to be construed as legal advice.

Copyright 2020 by Environmental Data Resources, Inc. All rights reserved. Reproduction in any media or format, in whole or in part, of any report or map of Environmental Data Resources, Inc., or its affiliates, is prohibited without prior written permission.

EDR and its logos (including Sanborn and Sanborn Map) are trademarks of Environmental Data Resources, Inc. or its affiliates. All other trademarks used herein are the property of their respective owners.



This report includes information from the following map sheet(s).

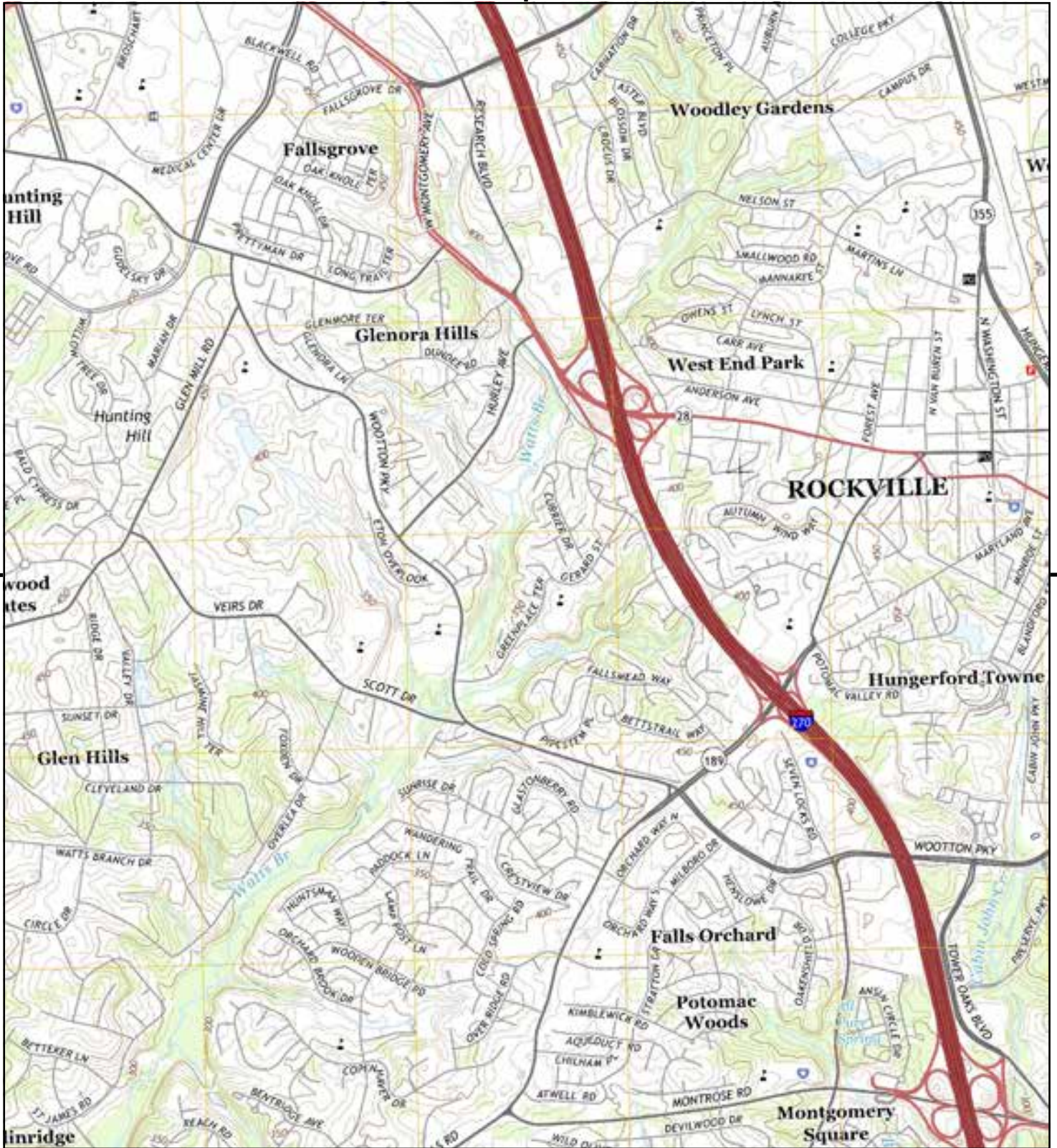


TP, Rockville, 2014, 7.5-minute

SITE NAME: I-495/I-270  
ADDRESS: I-495/I-270  
Rockville, MD 20850  
CLIENT: WSP USA Inc.







This report includes information from the following map sheet(s).

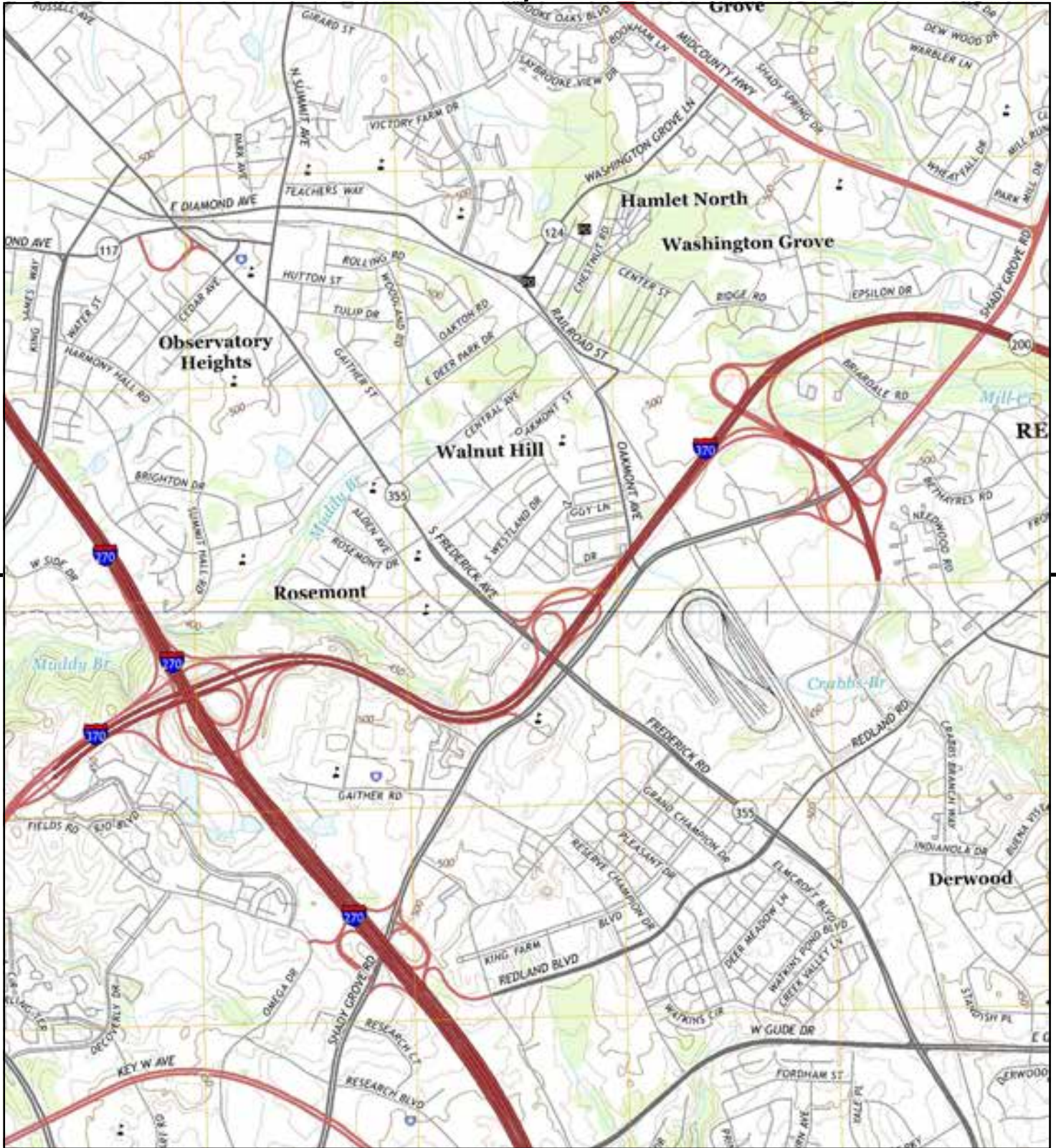


TP, Rockville, 2014, 7.5-minute

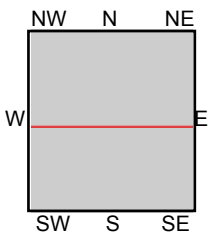
SITE NAME: I-495/I-270  
ADDRESS: I-495/I-270  
Rockville, MD 20850  
CLIENT: WSP USA Inc.







This report includes information from the following map sheet(s).

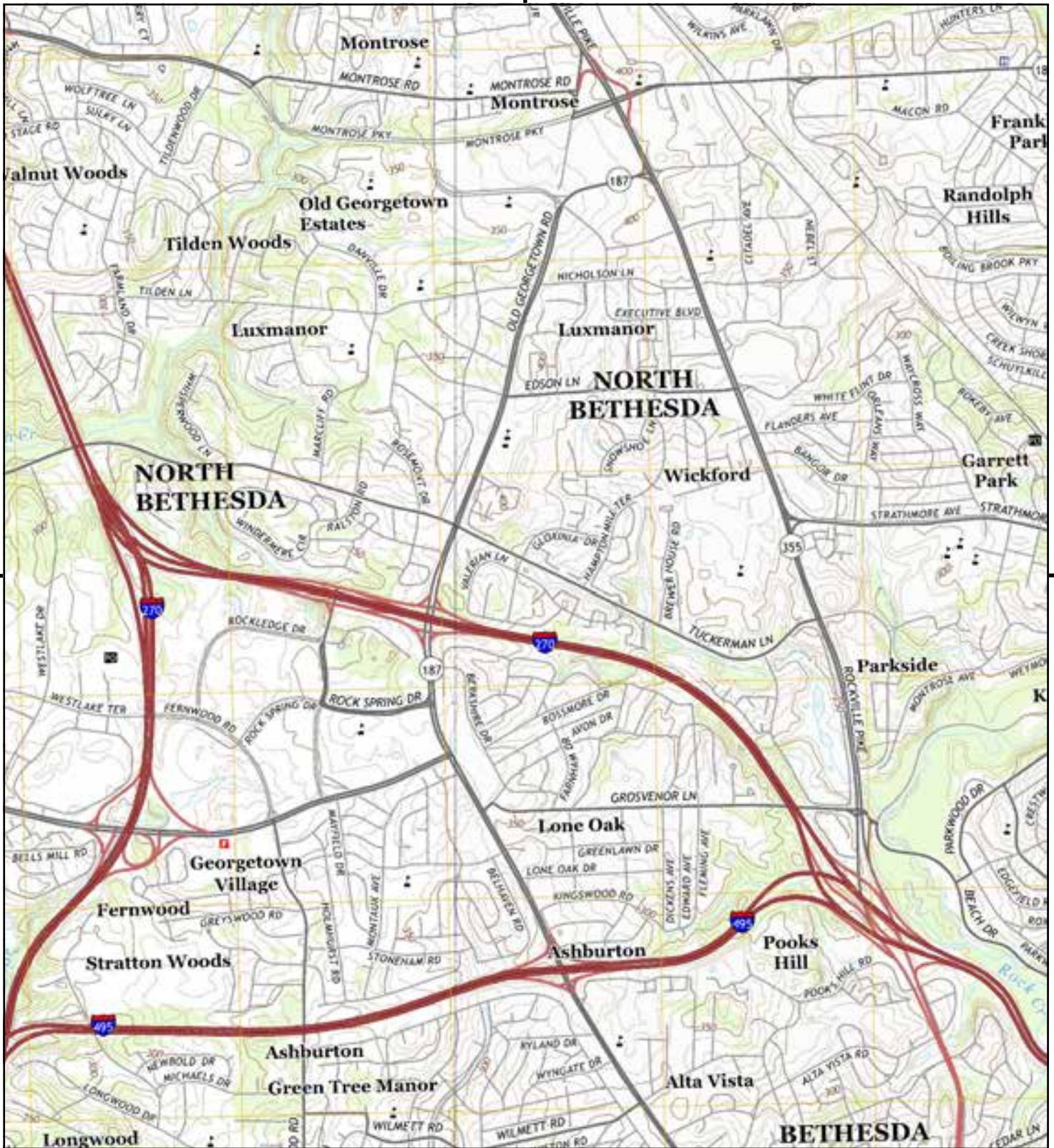


TP, Gaithersburg, 2014, 7.5-minute  
S, Rockville, 2014, 7.5-minute

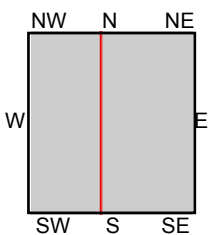
SITE NAME: I-495/I-270  
ADDRESS: I-495/I-270  
Rockville, MD 20850  
CLIENT: WSP USA Inc.







This report includes information from the following map sheet(s).

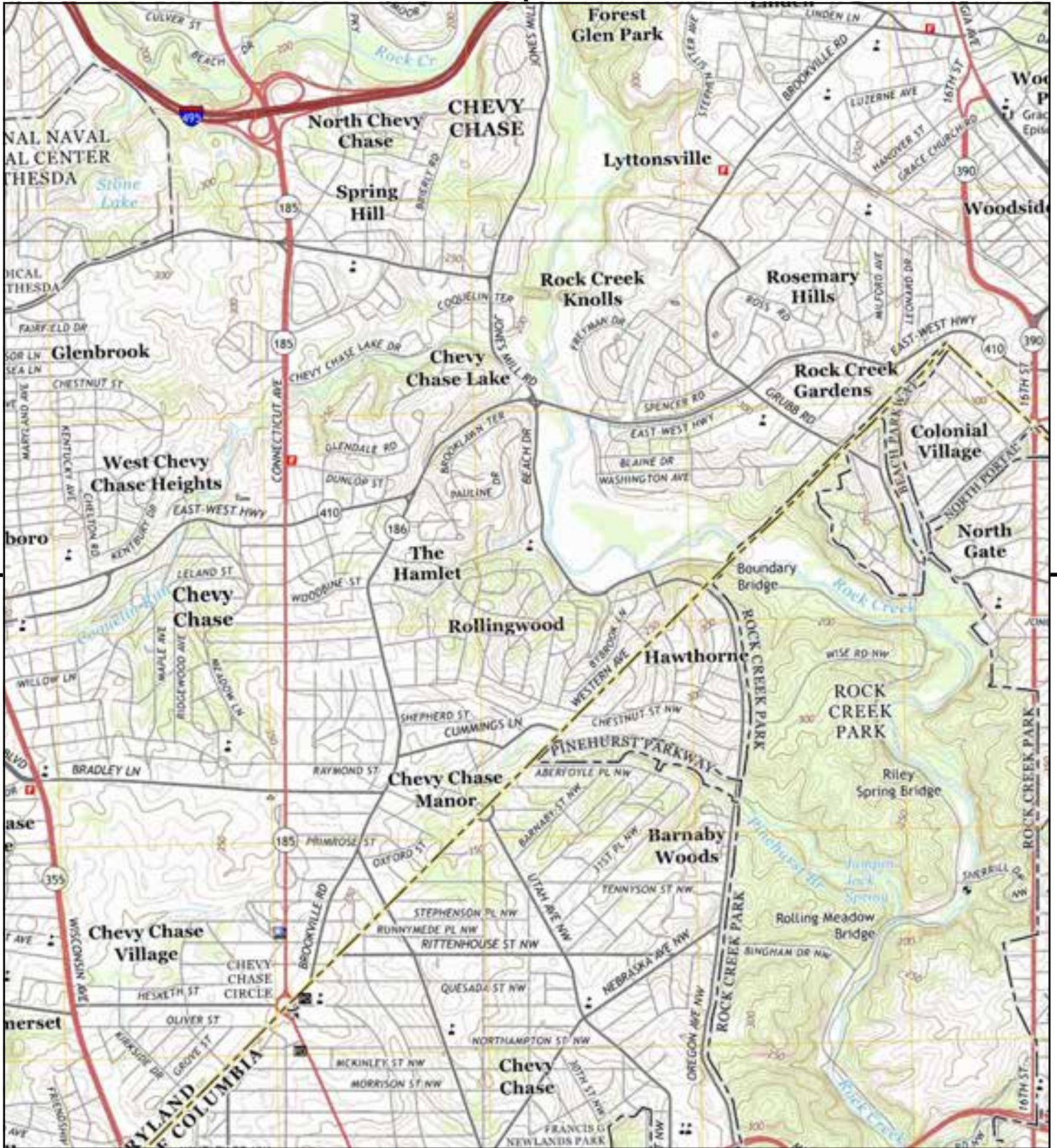


TP, Kensington, 2014, 7.5-minute  
NW, Rockville, 2014, 7.5-minute

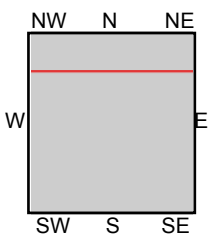
SITE NAME: I-495/I-270  
ADDRESS: I-495/I-270  
Rockville, MD 20850  
CLIENT: WSP USA Inc.







This report includes information from the following map sheet(s).

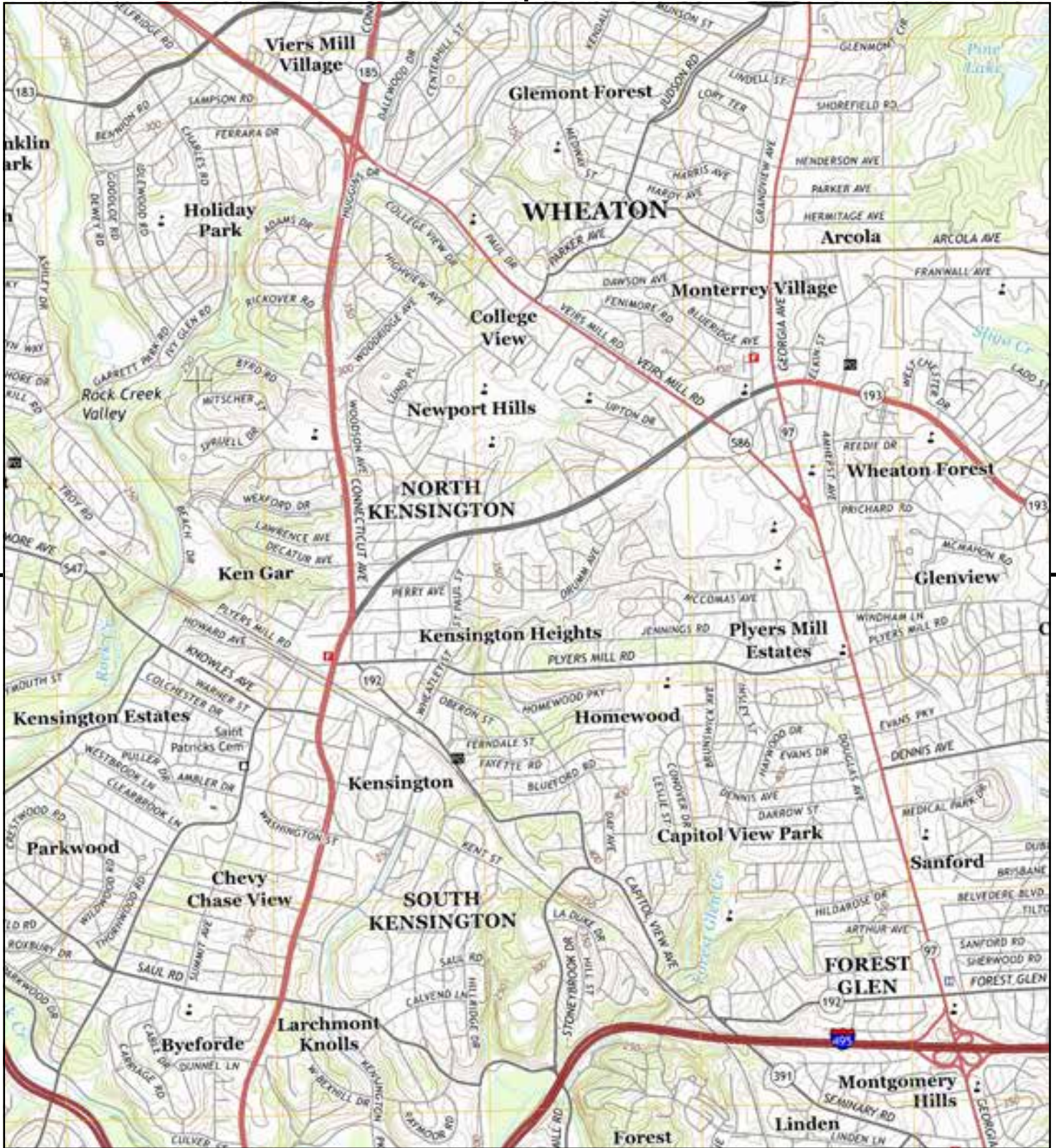


TP, Washington West, 2014, 7.5-minute  
N, Kensington, 2014, 7.5-minute

SITE NAME: I-495/I-270  
ADDRESS: I-495/I-270  
Rockville, MD 20850  
CLIENT: WSP USA Inc.







This report includes information from the following map sheet(s).

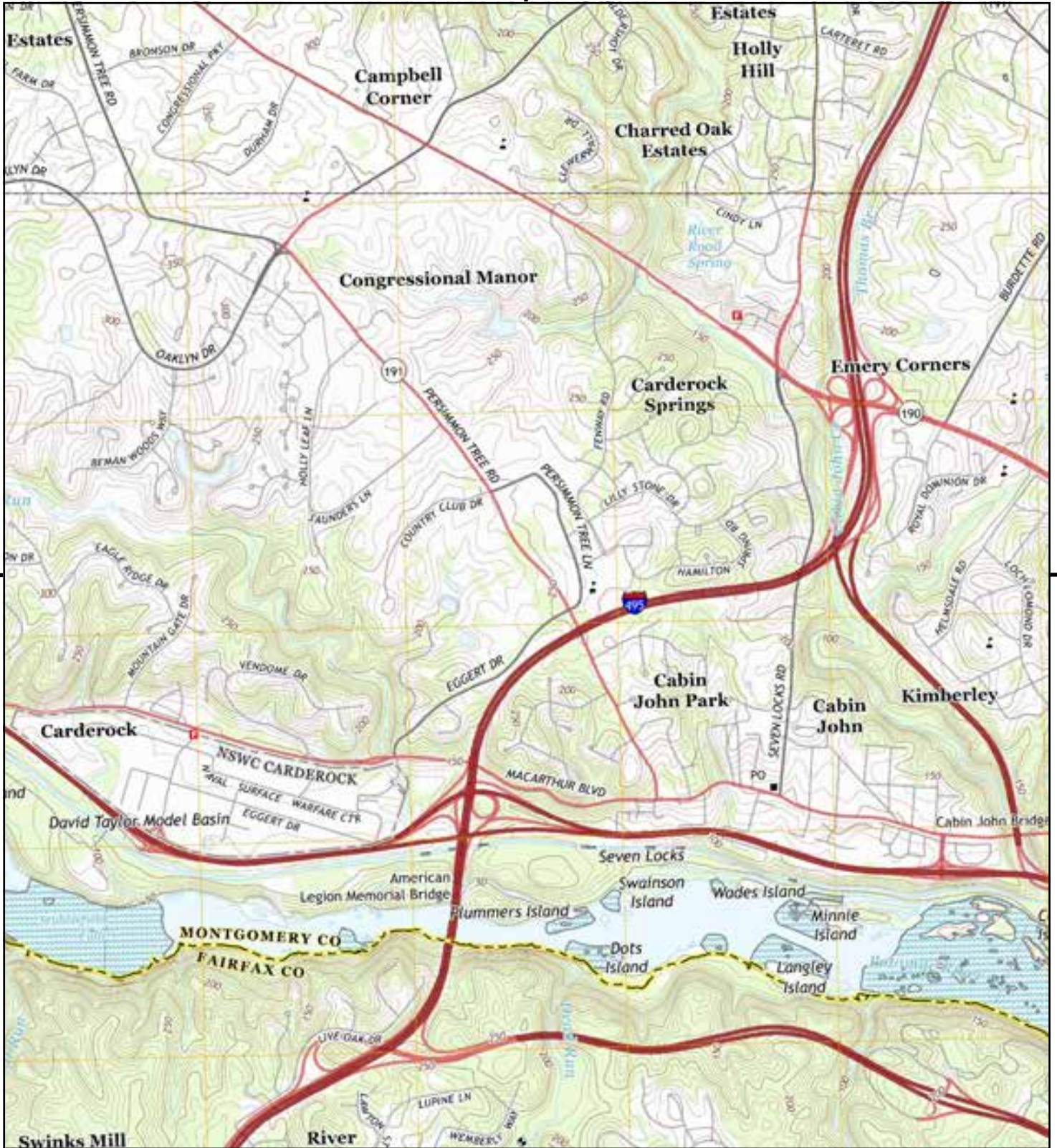


TP, Kensington, 2014, 7.5-minute

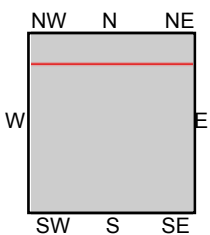
SITE NAME: I-495/I-270  
ADDRESS: I-495/I-270  
Rockville, MD 20850  
CLIENT: WSP USA Inc.







This report includes information from the following map sheet(s).

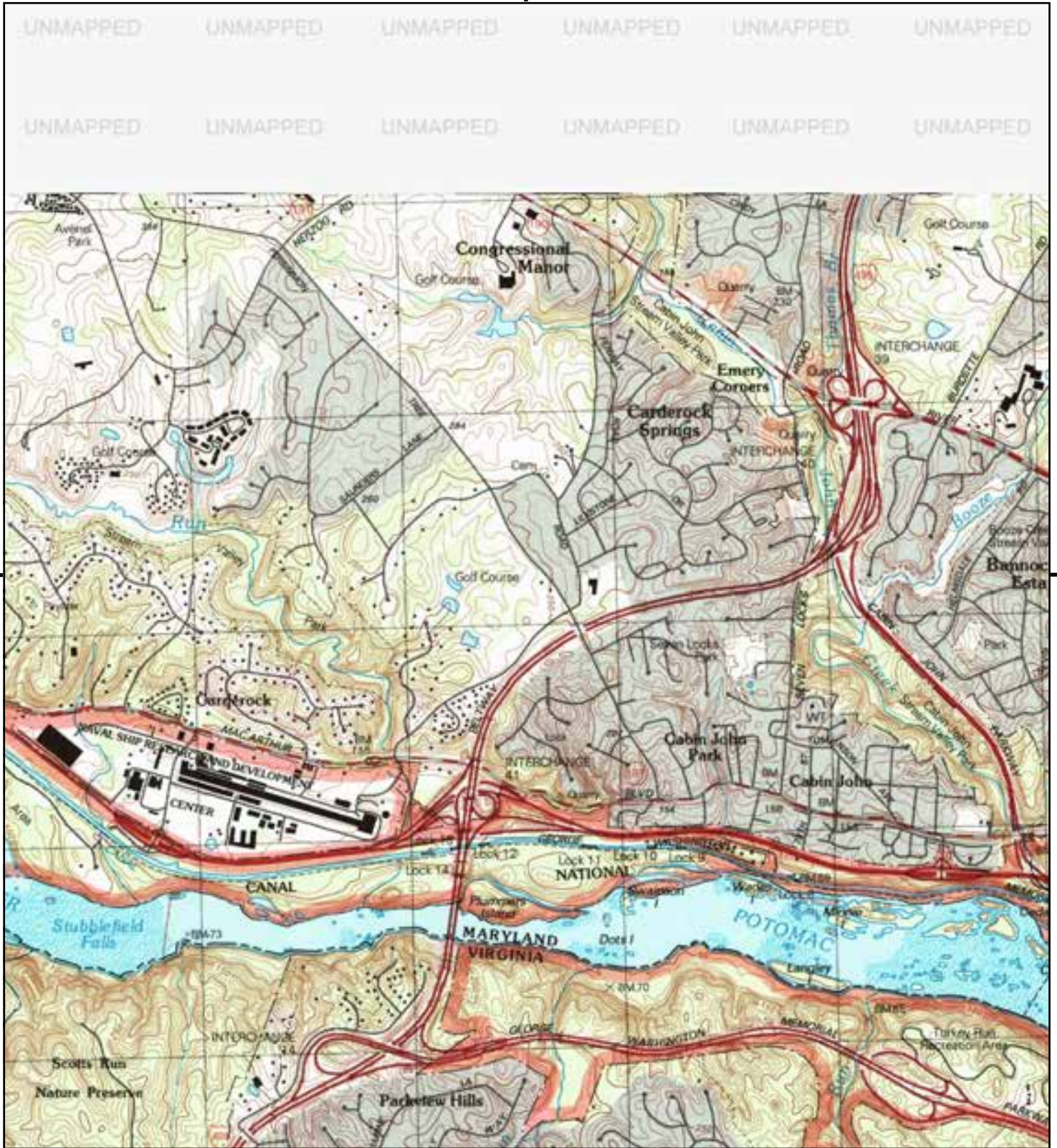


TP, Falls Church, 2013, 7.5-minute  
N, Rockville, 2014, 7.5-minute

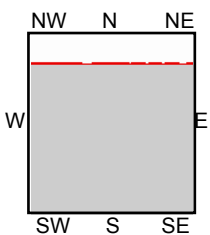
SITE NAME: I-495/I-270  
ADDRESS: I-495/I-270  
Rockville, MD 20850  
CLIENT: WSP USA Inc.







This report includes information from the following map sheet(s).



TP, Falls Church, 1994, 7.5-minute

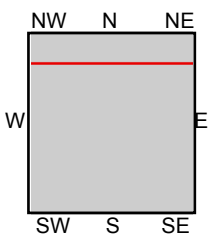
SITE NAME: I-495/I-270  
ADDRESS: I-495/I-270  
Rockville, MD 20850  
CLIENT: WSP USA Inc.







This report includes information from the following map sheet(s).

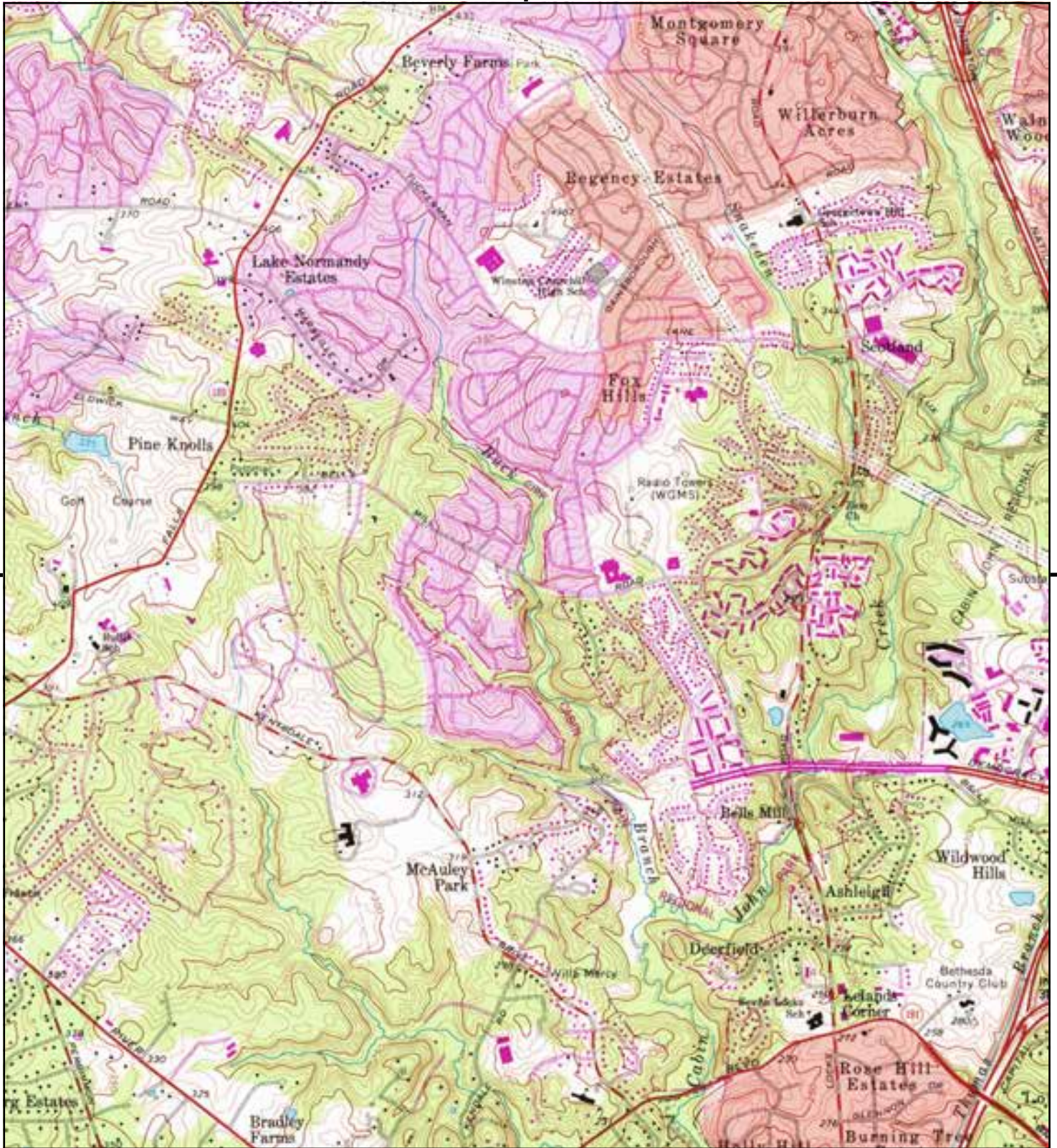


TP, Falls Church, 1984, 7.5-minute  
N, Rockville, 1984, 7.5-minute

SITE NAME: I-495/I-270  
ADDRESS: I-495/I-270  
Rockville, MD 20850  
CLIENT: WSP USA Inc.







This report includes information from the following map sheet(s).

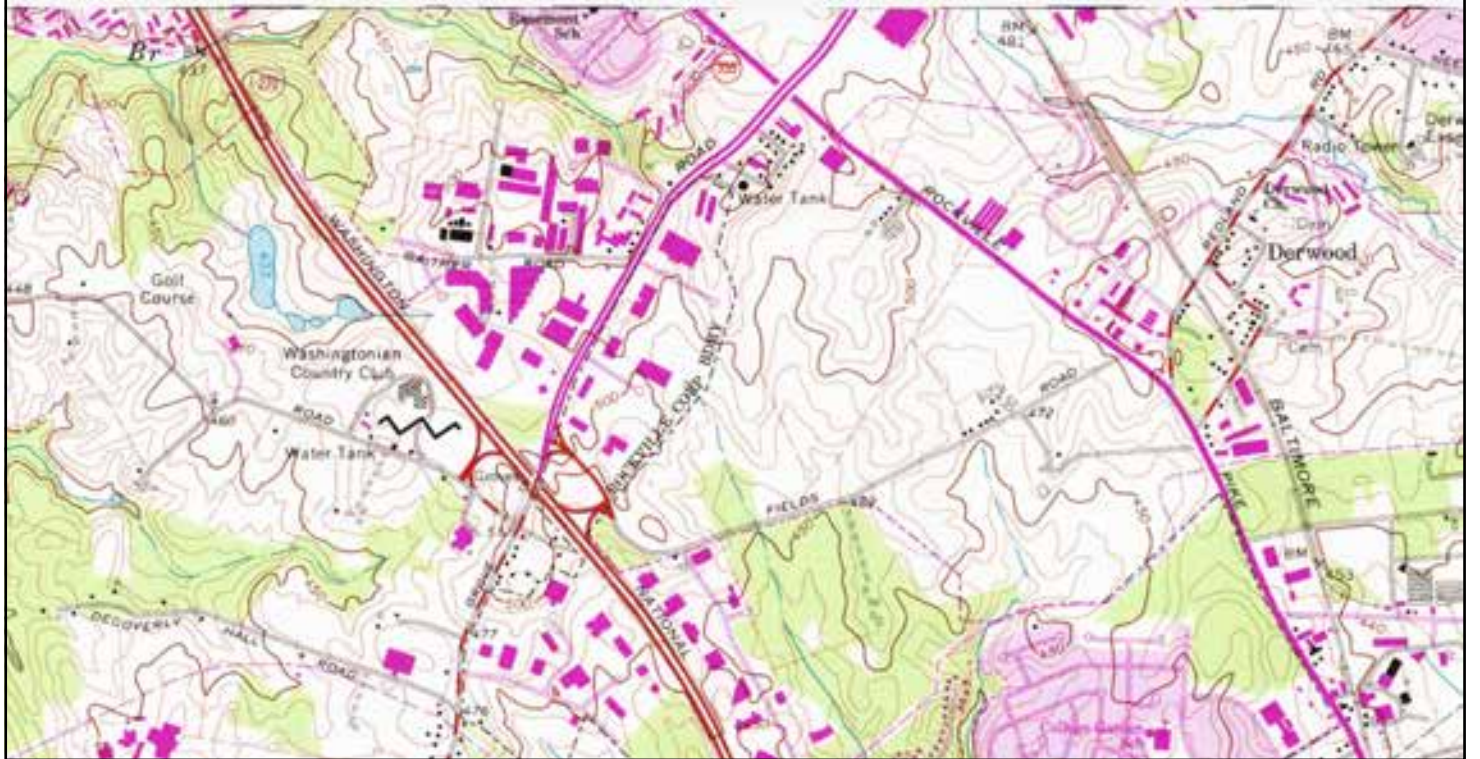
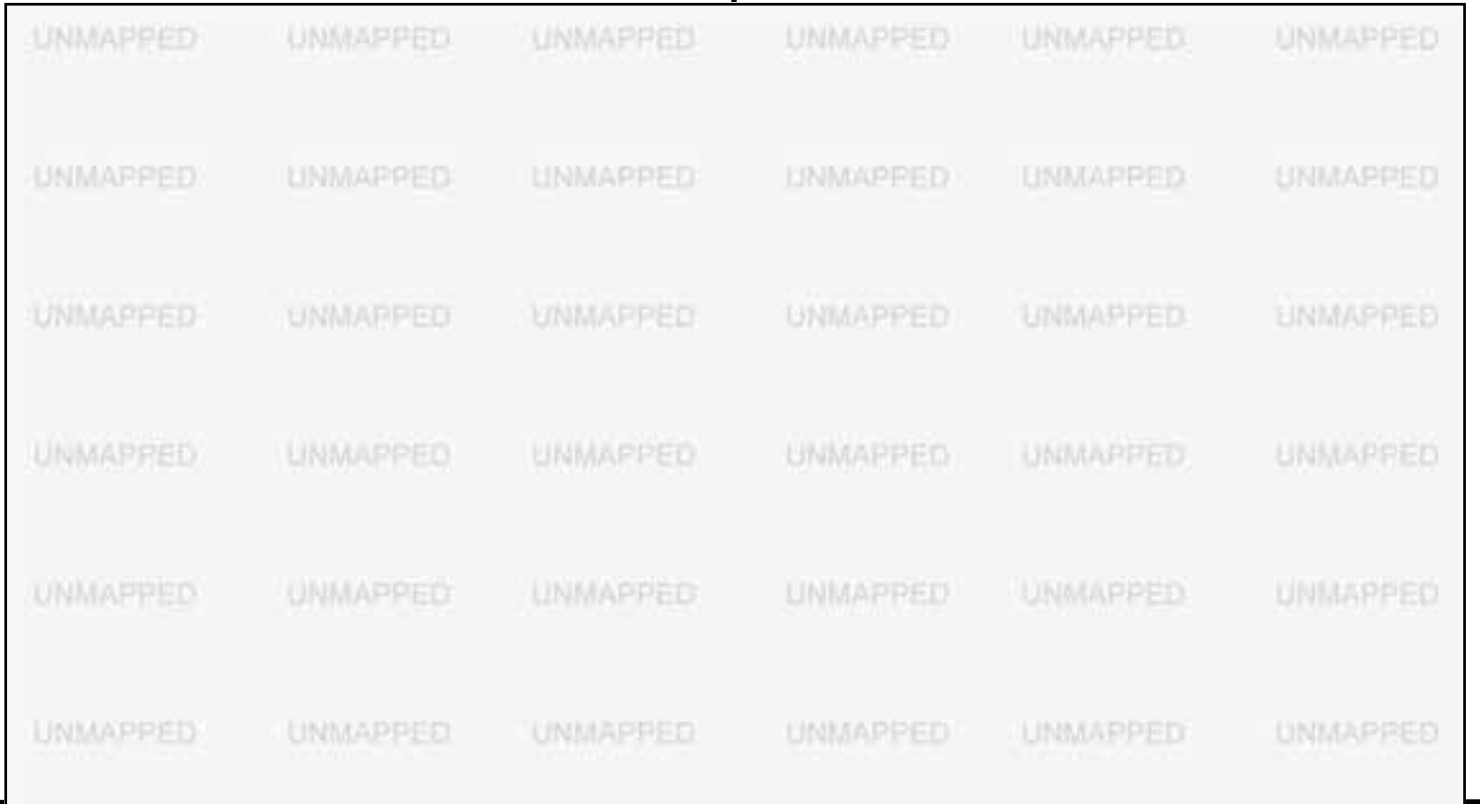


TP, Rockville, 1984, 7.5-minute

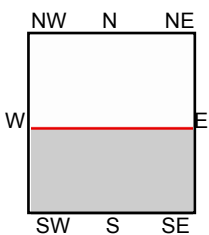
SITE NAME: I-495/I-270  
ADDRESS: I-495/I-270  
Rockville, MD 20850  
CLIENT: WSP USA Inc.







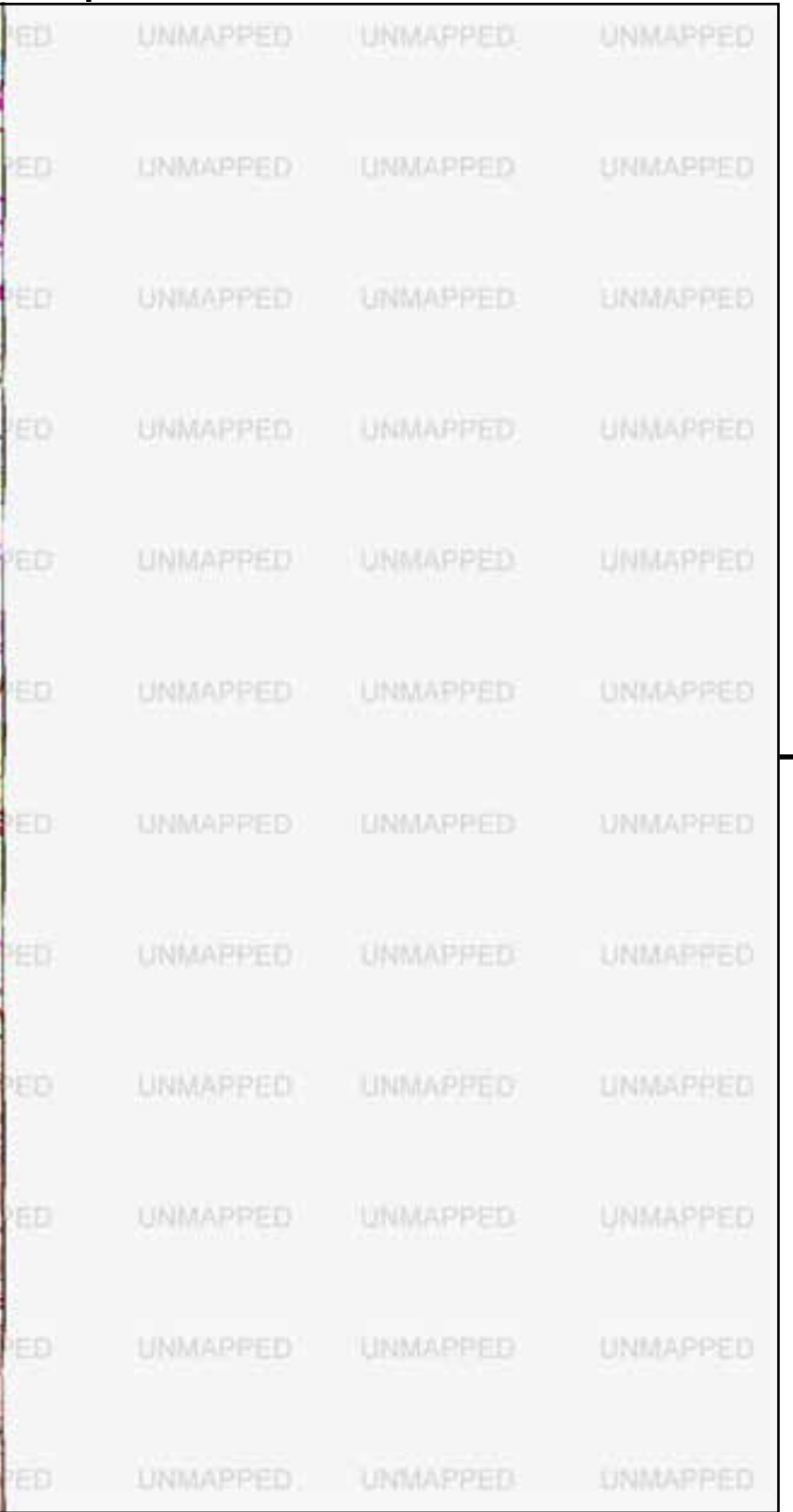
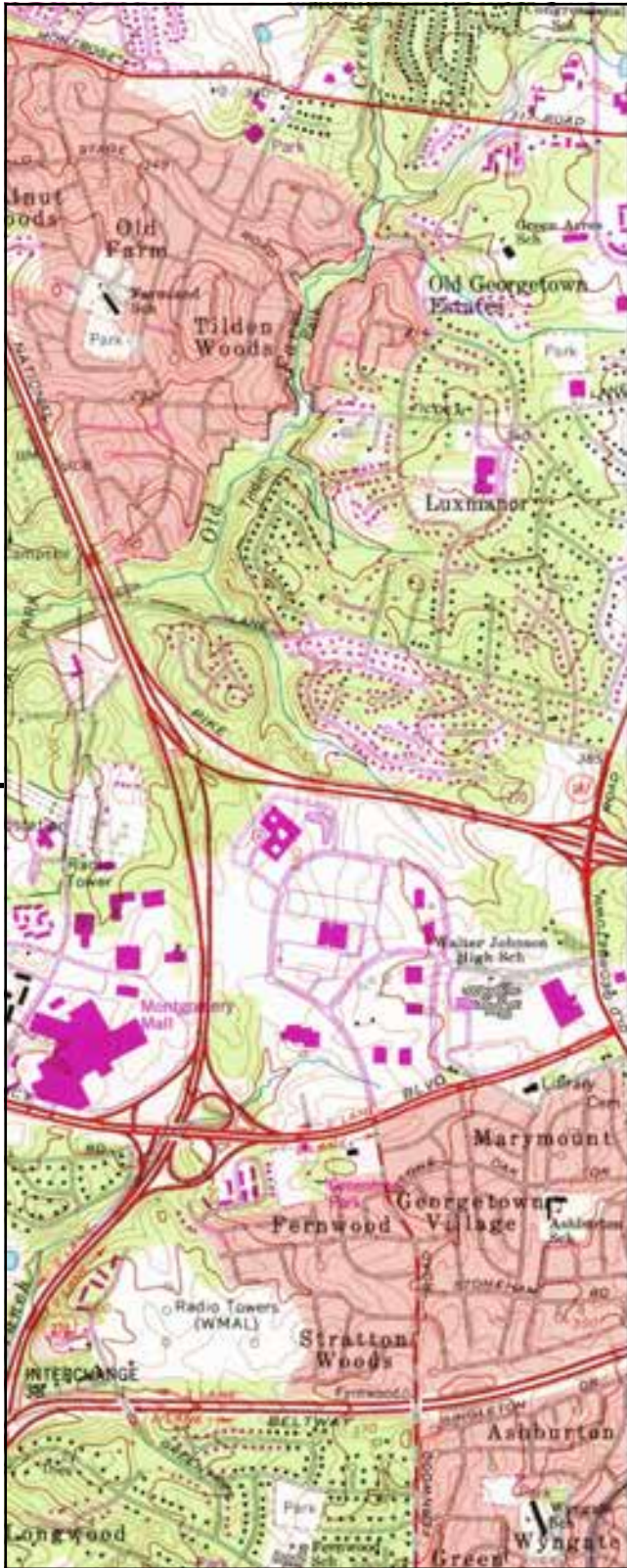
This report includes information from the following map sheet(s).



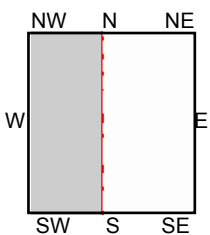
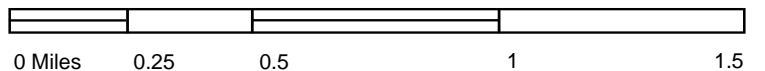
S, Rockville, 1984, 7.5-minute

SITE NAME: I-495/I-270  
ADDRESS: I-495/I-270  
Rockville, MD 20850  
CLIENT: WSP USA Inc.





This report includes information from the following map sheet(s).

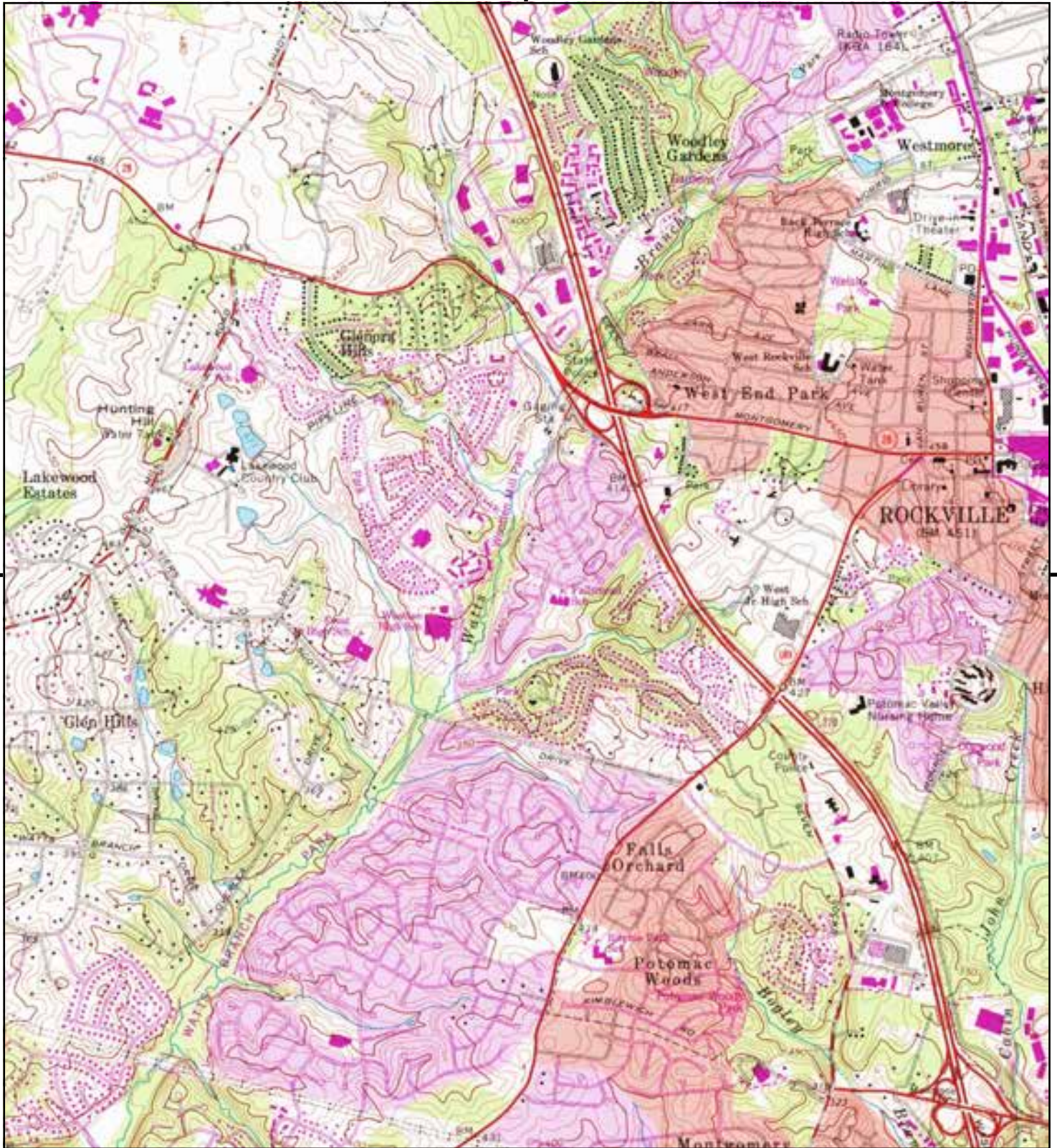


NW, Rockville, 1984, 7.5-minute

SITE NAME: I-495/I-270  
ADDRESS: I-495/I-270  
Rockville, MD 20850  
CLIENT: WSP USA Inc.







This report includes information from the following map sheet(s).

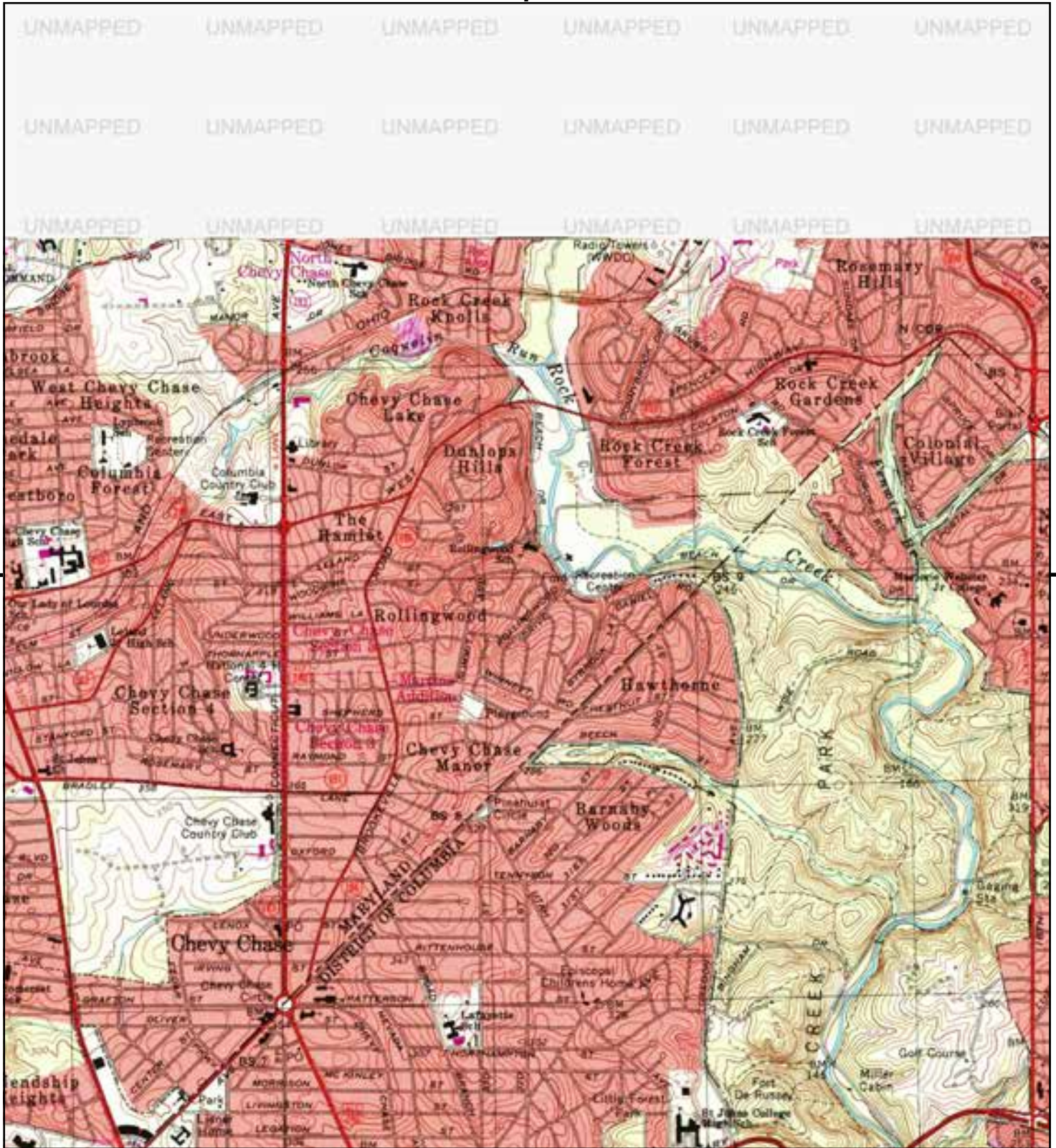


TP, Rockville, 1984, 7.5-minute

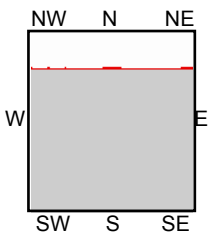
SITE NAME: I-495/I-270  
ADDRESS: I-495/I-270  
Rockville, MD 20850  
CLIENT: WSP USA Inc.







This report includes information from the following map sheet(s).

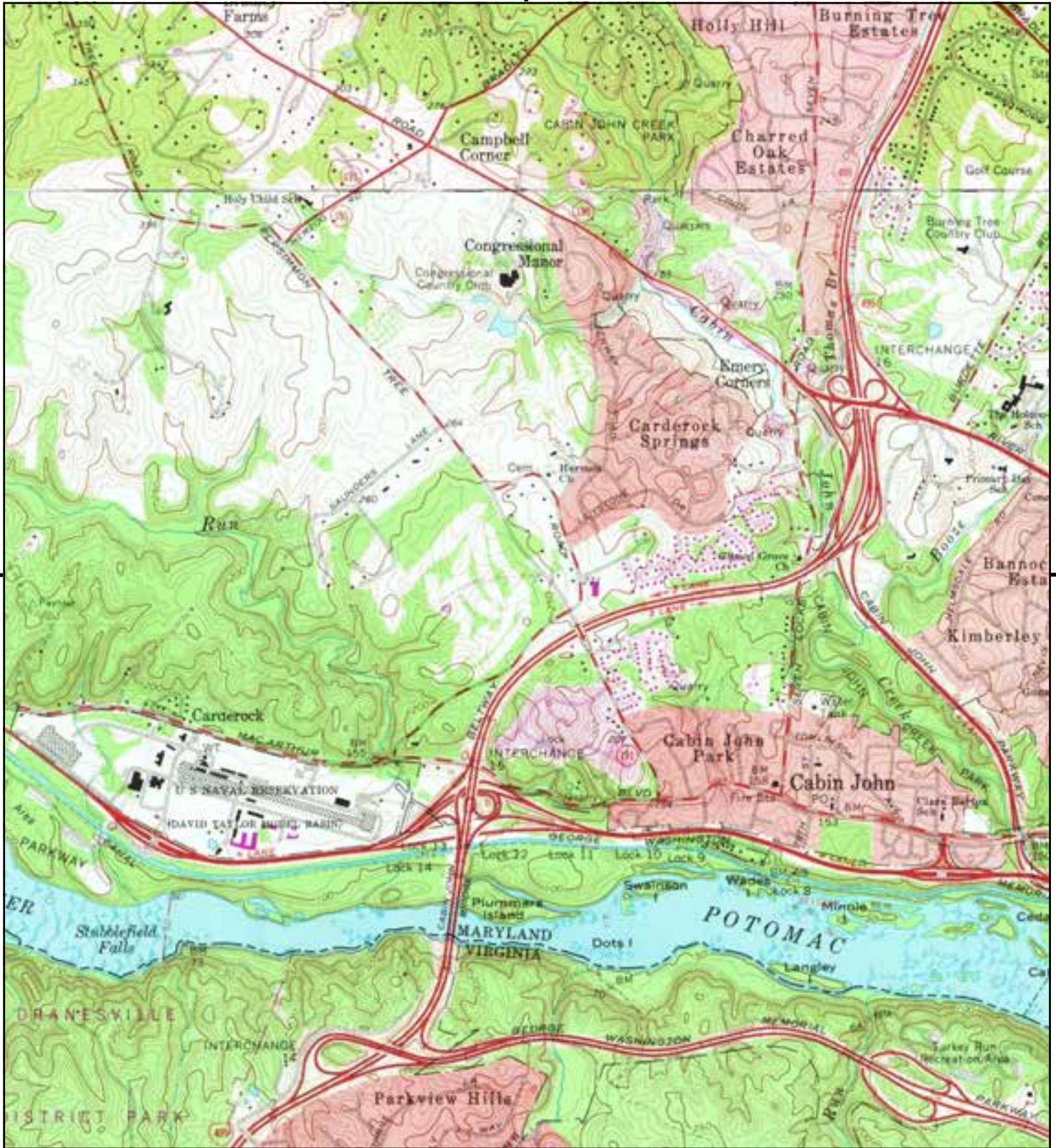


TP, Washington West, 1983, 7.5-minute

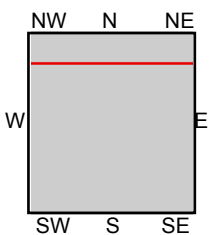
SITE NAME: I-495/I-270  
ADDRESS: I-495/I-270  
Rockville, MD 20850  
CLIENT: WSP USA Inc.







This report includes information from the following map sheet(s).

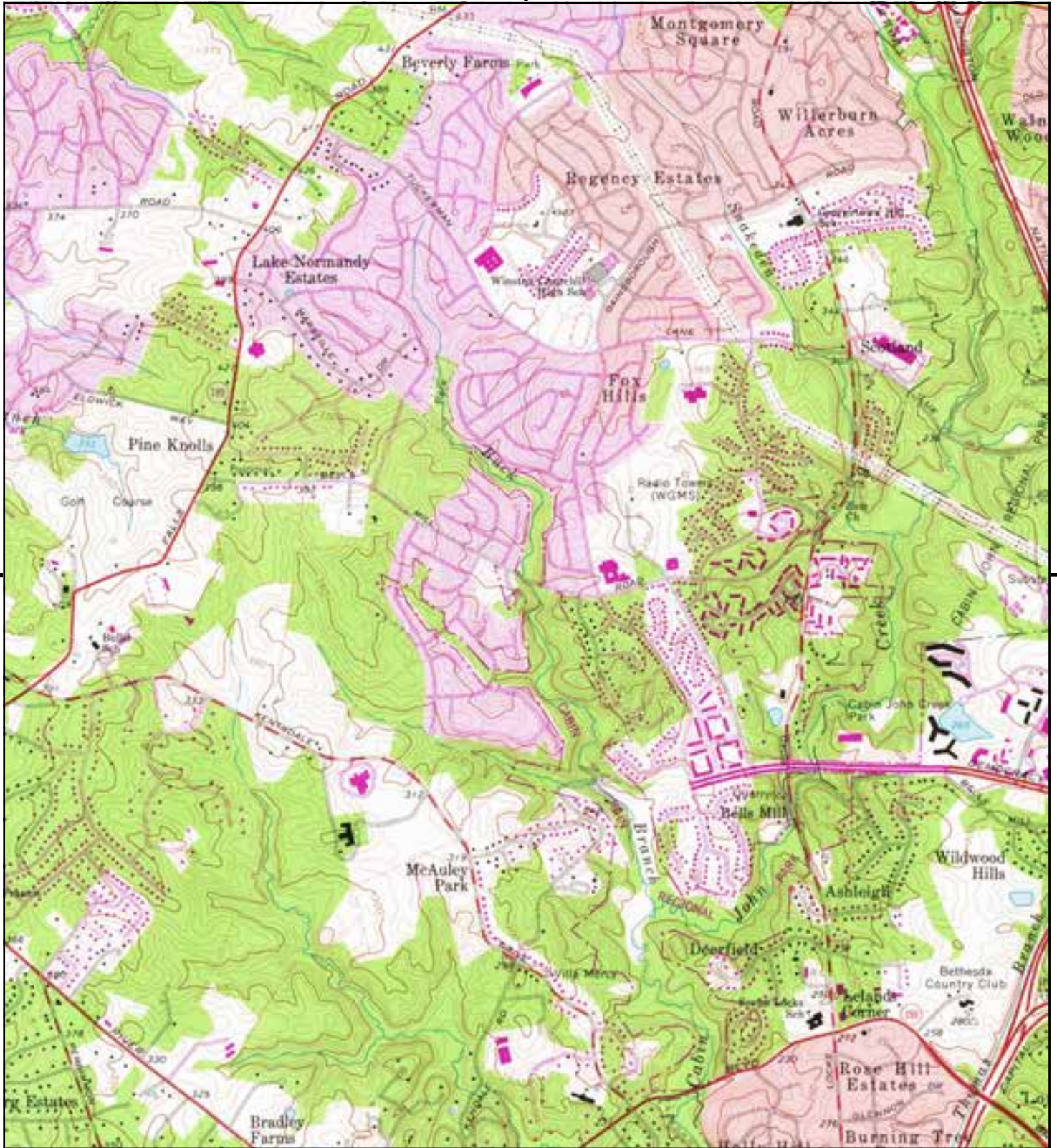


TP, Falls Church, 1979, 7.5-minute  
N, Rockville, 1979, 7.5-minute

SITE NAME: I-495/I-270  
ADDRESS: I-495/I-270  
Rockville, MD 20850  
CLIENT: WSP USA Inc.







This report includes information from the following map sheet(s).

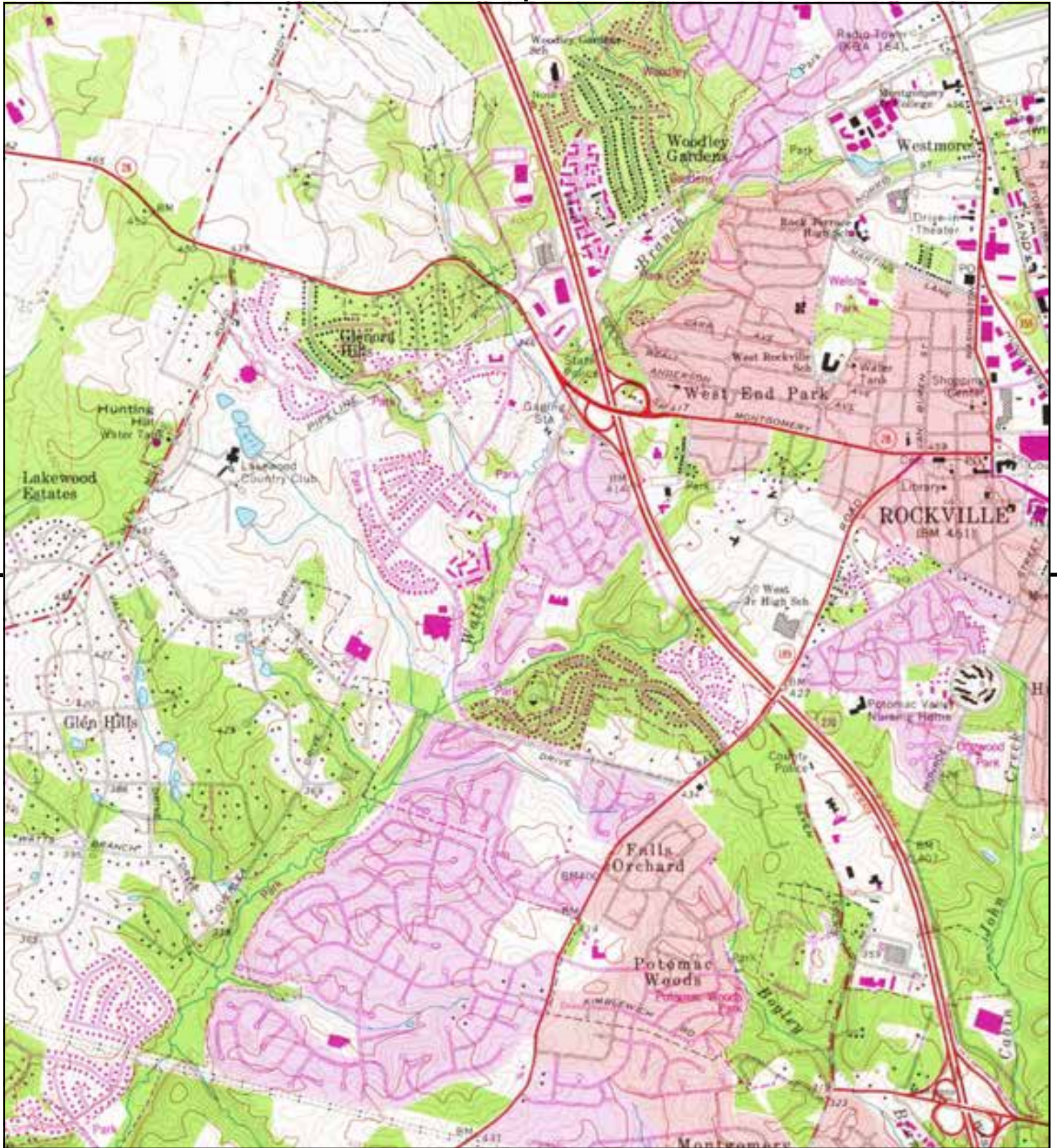


TP, Rockville, 1979, 7.5-minute

SITE NAME: I-495/I-270  
ADDRESS: I-495/I-270  
Rockville, MD 20850  
CLIENT: WSP USA Inc.







This report includes information from the following map sheet(s).

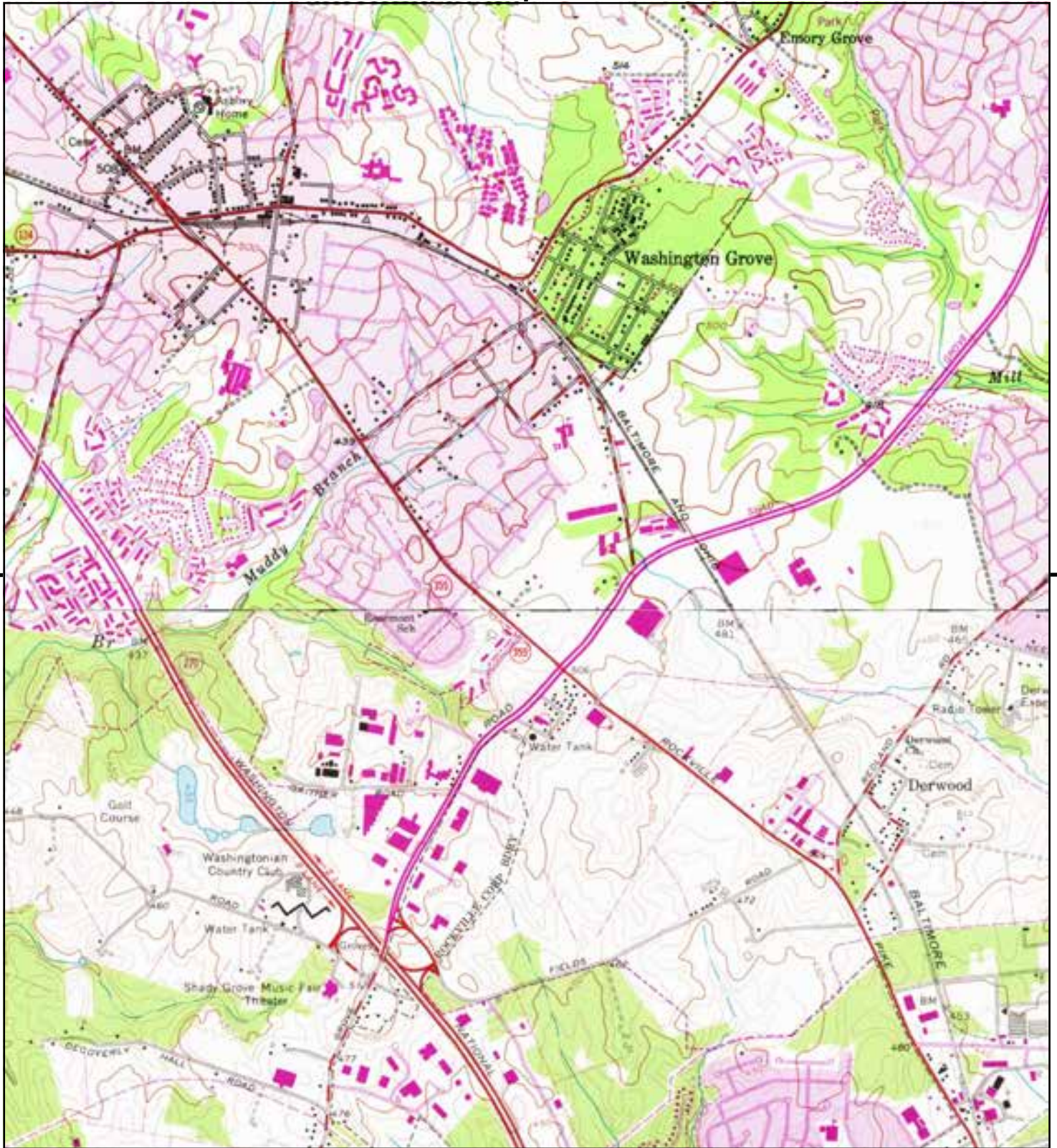


TP, Rockville, 1979, 7.5-minute

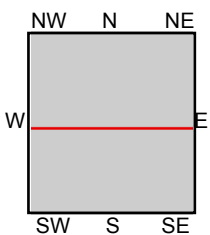
SITE NAME: I-495/I-270  
ADDRESS: I-495/I-270  
Rockville, MD 20850  
CLIENT: WSP USA Inc.







This report includes information from the following map sheet(s).

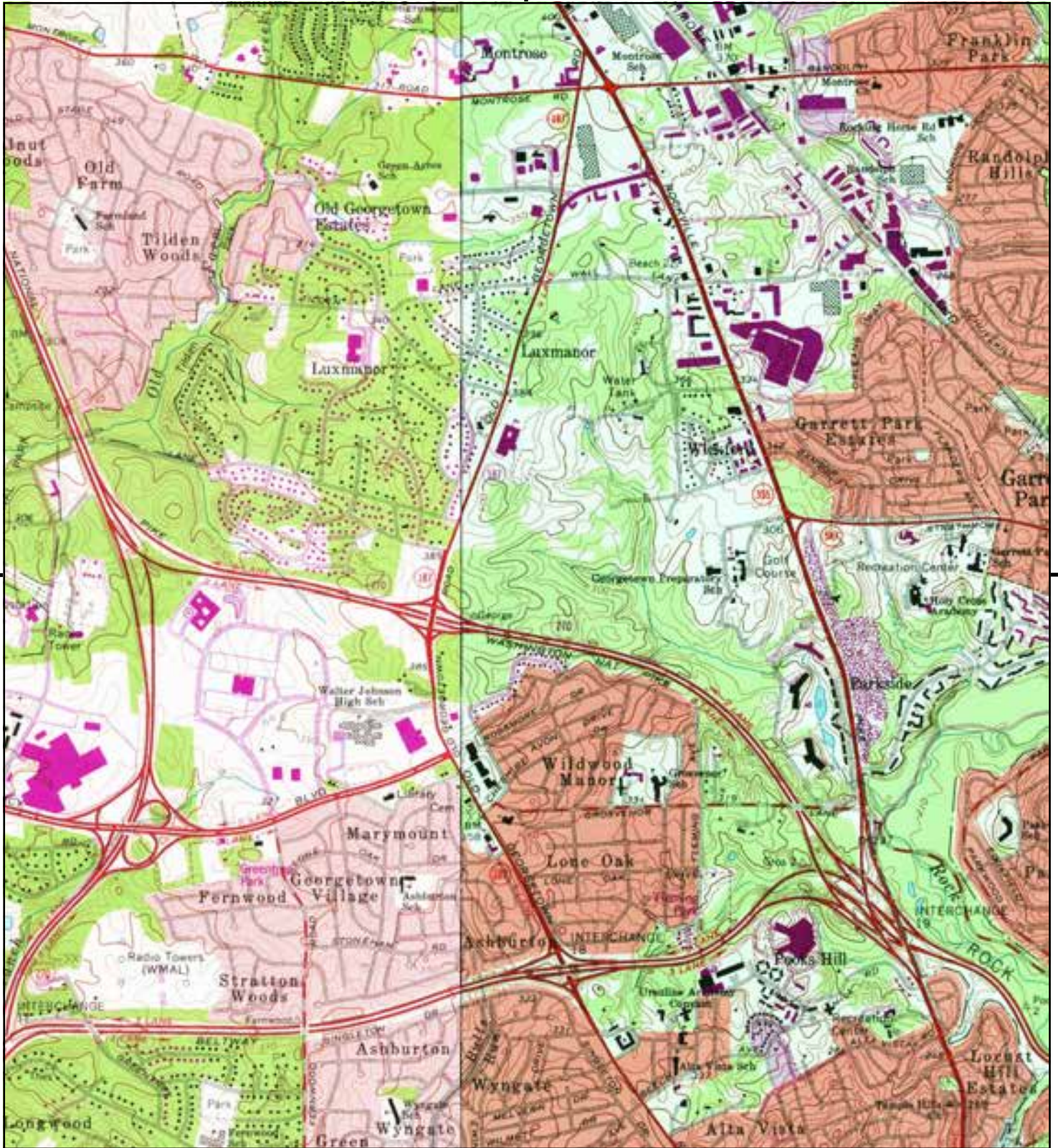


TP, Gaithersburg, 1979, 7.5-minute  
S, Rockville, 1979, 7.5-minute

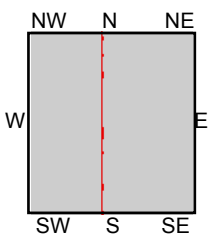
SITE NAME: I-495/I-270  
ADDRESS: I-495/I-270  
Rockville, MD 20850  
CLIENT: WSP USA Inc.







This report includes information from the following map sheet(s).

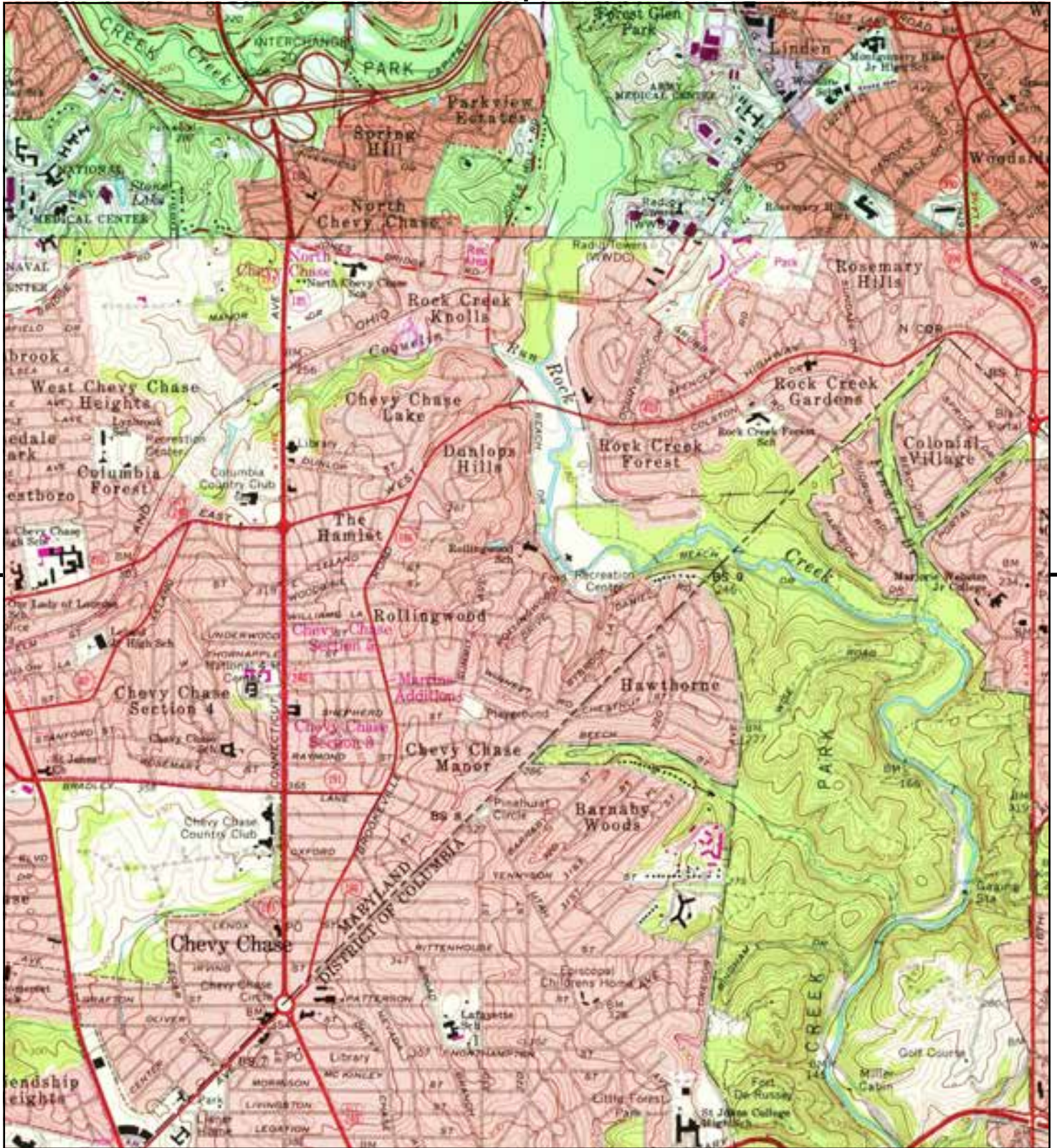


TP, Kensington, 1979, 7.5-minute  
NW, Rockville, 1979, 7.5-minute

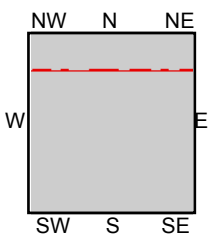
SITE NAME: I-495/I-270  
ADDRESS: I-495/I-270  
Rockville, MD 20850  
CLIENT: WSP USA Inc.







This report includes information from the following map sheet(s).

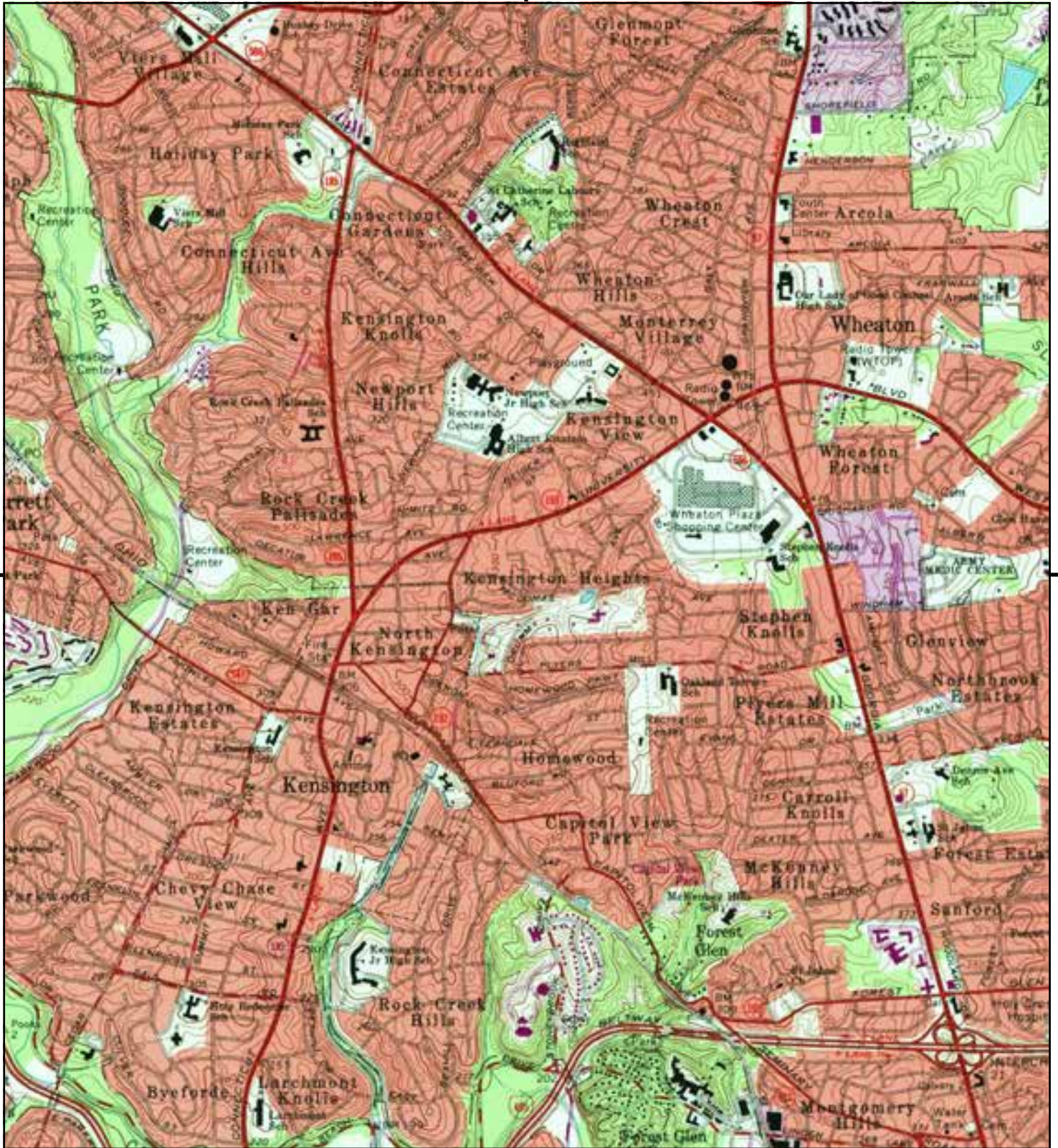


TP, Washington West, 1980, 7.5-minute  
N, Kensington, 1979, 7.5-minute

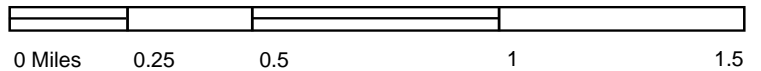
SITE NAME: I-495/I-270  
ADDRESS: I-495/I-270  
Rockville, MD 20850  
CLIENT: WSP USA Inc.







This report includes information from the following map sheet(s).

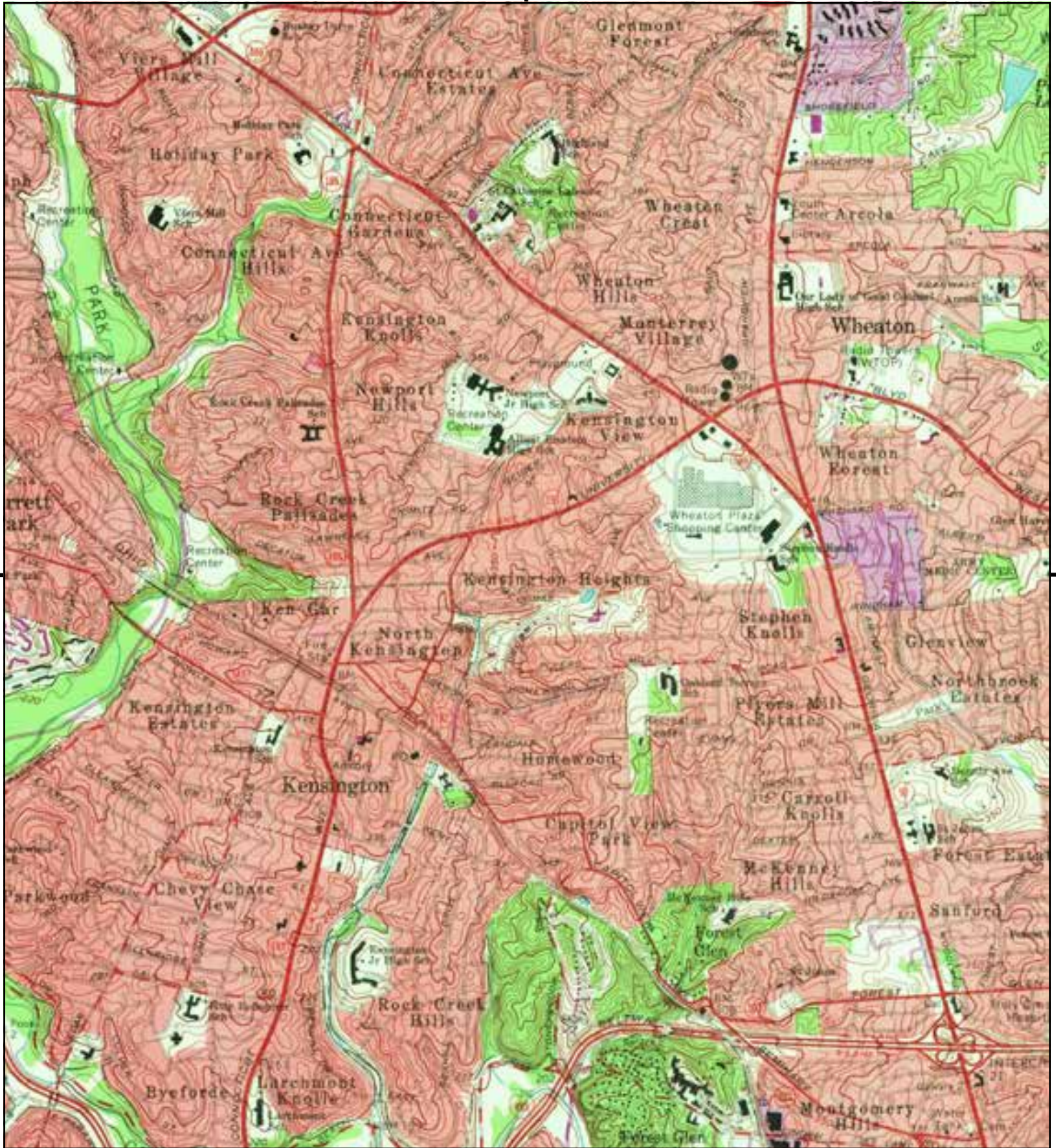


TP, Kensington, 1979, 7.5-minute

SITE NAME: I-495/I-270  
ADDRESS: I-495/I-270  
Rockville, MD 20850  
CLIENT: WSP USA Inc.







This report includes information from the following map sheet(s).

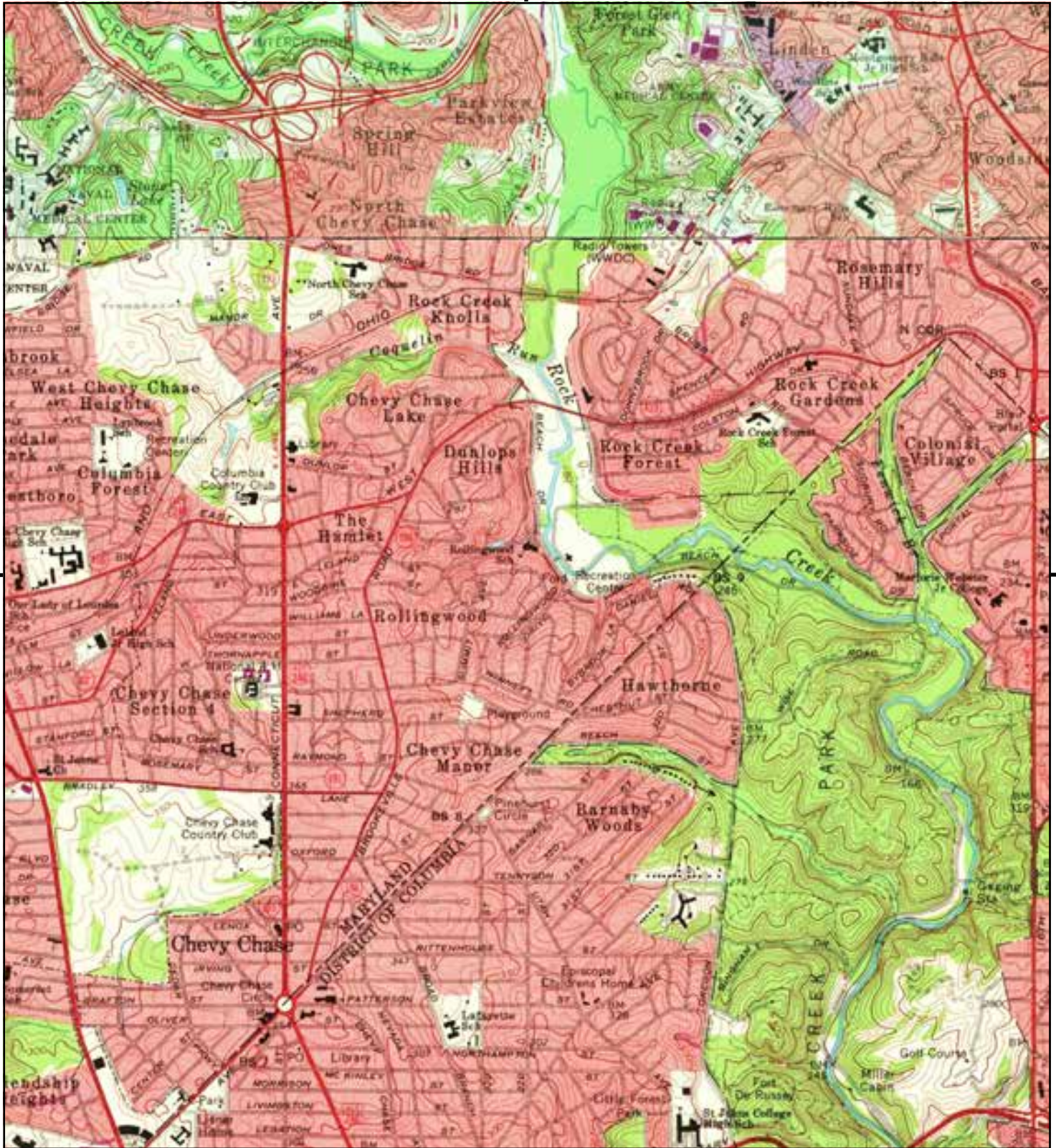


TP, Kensington, 1971, 7.5-minute

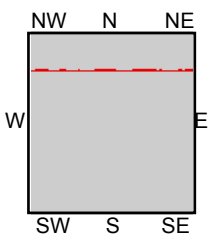
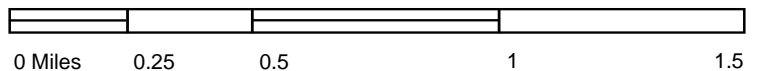
SITE NAME: I-495/I-270  
ADDRESS: I-495/I-270  
Rockville, MD 20850  
CLIENT: WSP USA Inc.







This report includes information from the following map sheet(s).

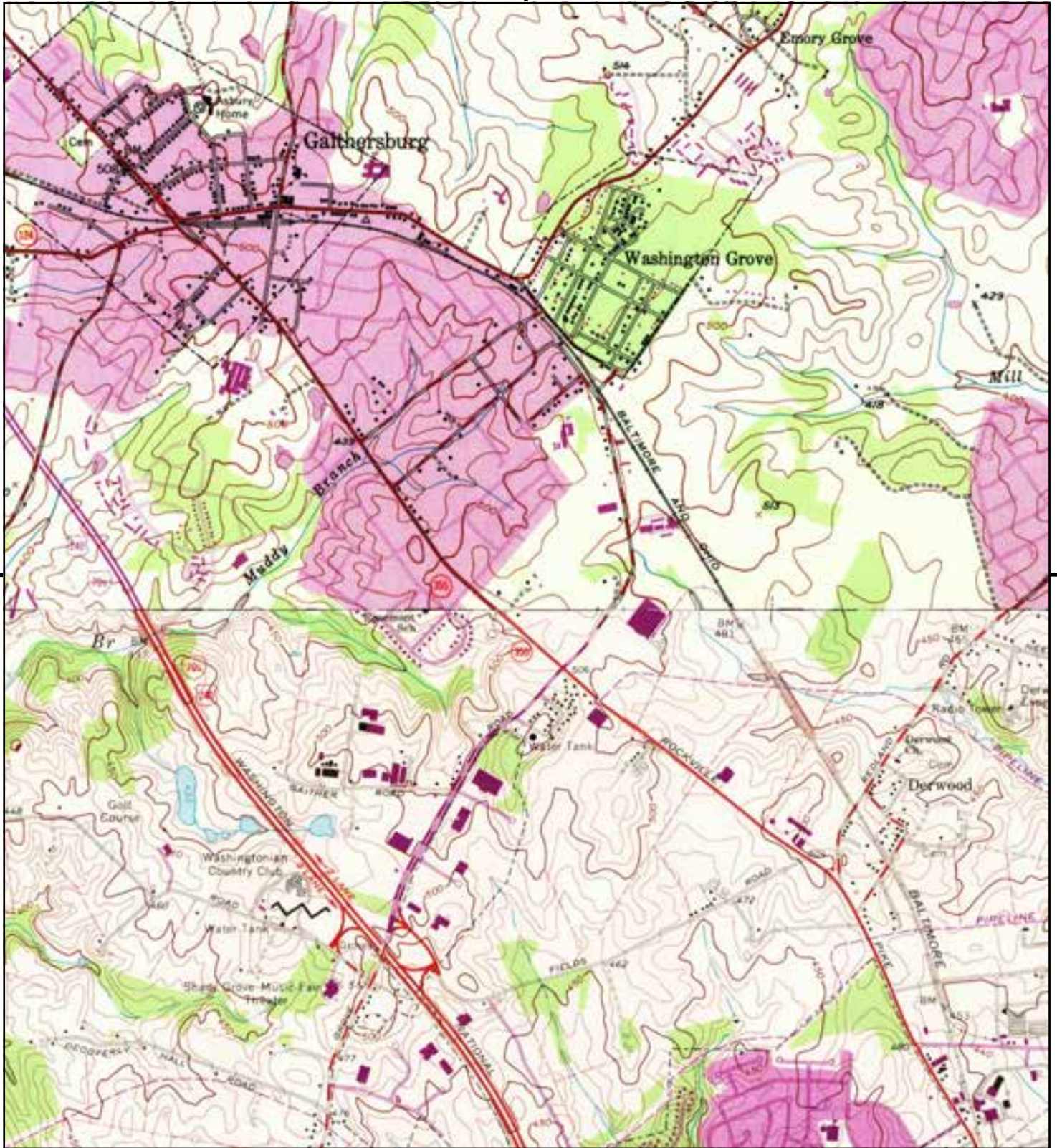


TP, Washington West, 1971, 7.5-minute  
N, Kensington, 1971, 7.5-minute

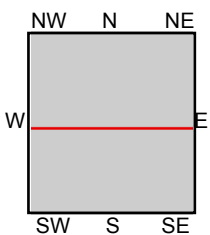
SITE NAME: I-495/I-270  
ADDRESS: I-495/I-270  
Rockville, MD 20850  
CLIENT: WSP USA Inc.







This report includes information from the following map sheet(s).

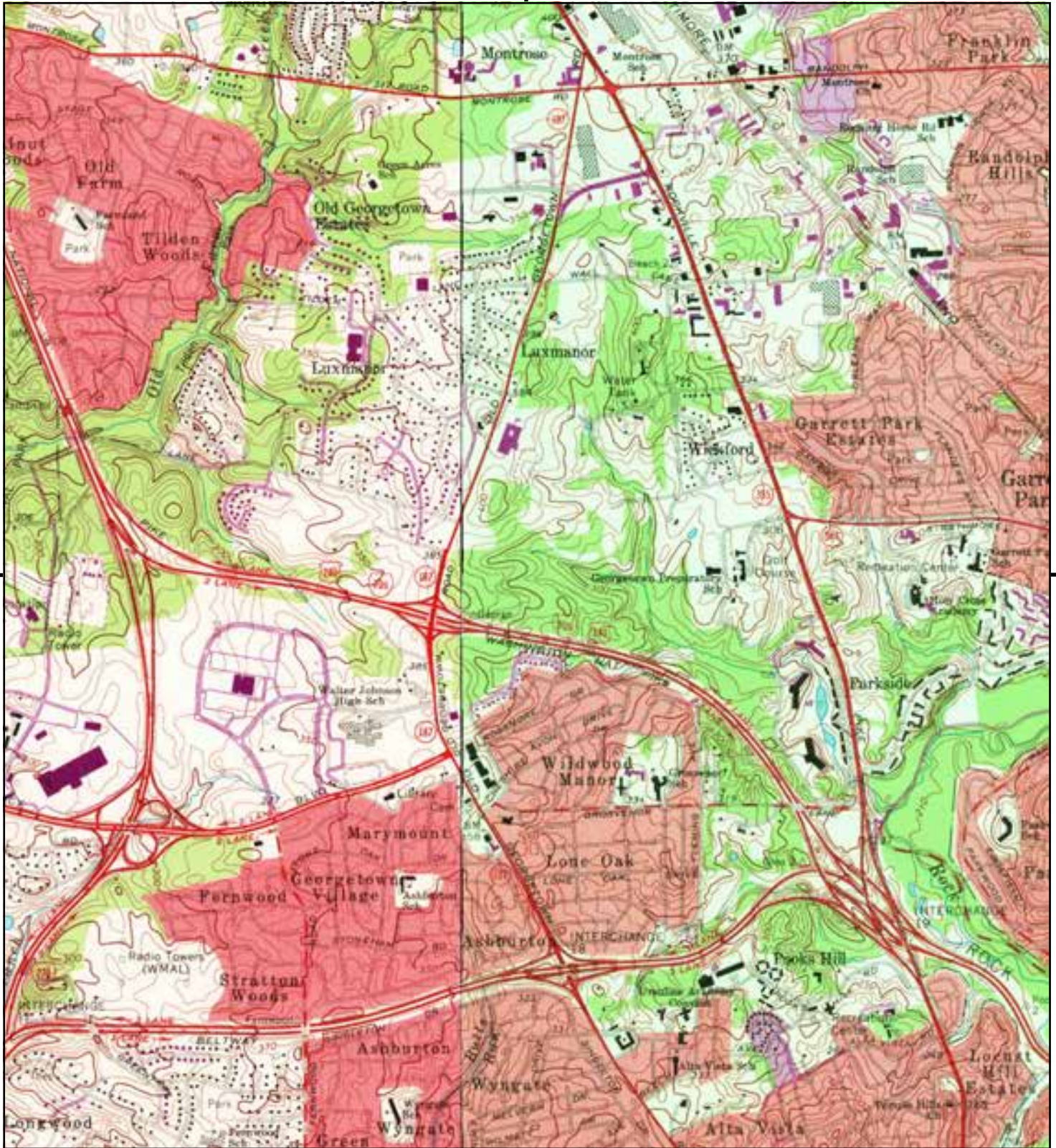


TP, Gaithersburg, 1971, 7.5-minute  
S, Rockville, 1971, 7.5-minute

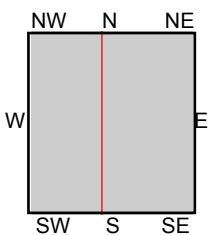
SITE NAME: I-495/I-270  
ADDRESS: I-495/I-270  
Rockville, MD 20850  
CLIENT: WSP USA Inc.







This report includes information from the following map sheet(s).

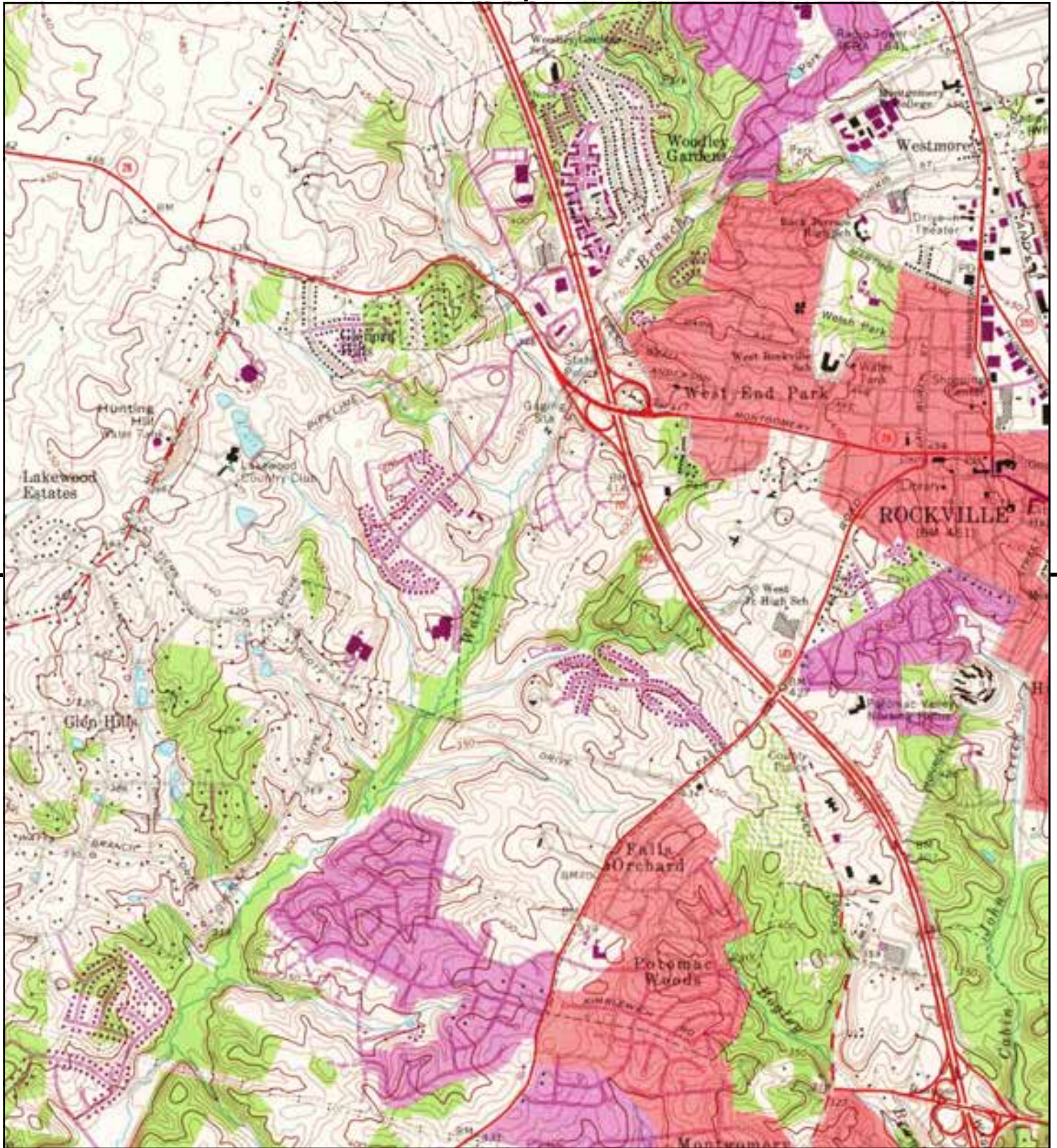


TP, Kensington, 1971, 7.5-minute  
NW, Rockville, 1971, 7.5-minute

SITE NAME: I-495/I-270  
ADDRESS: I-495/I-270  
Rockville, MD 20850  
CLIENT: WSP USA Inc.







This report includes information from the following map sheet(s).

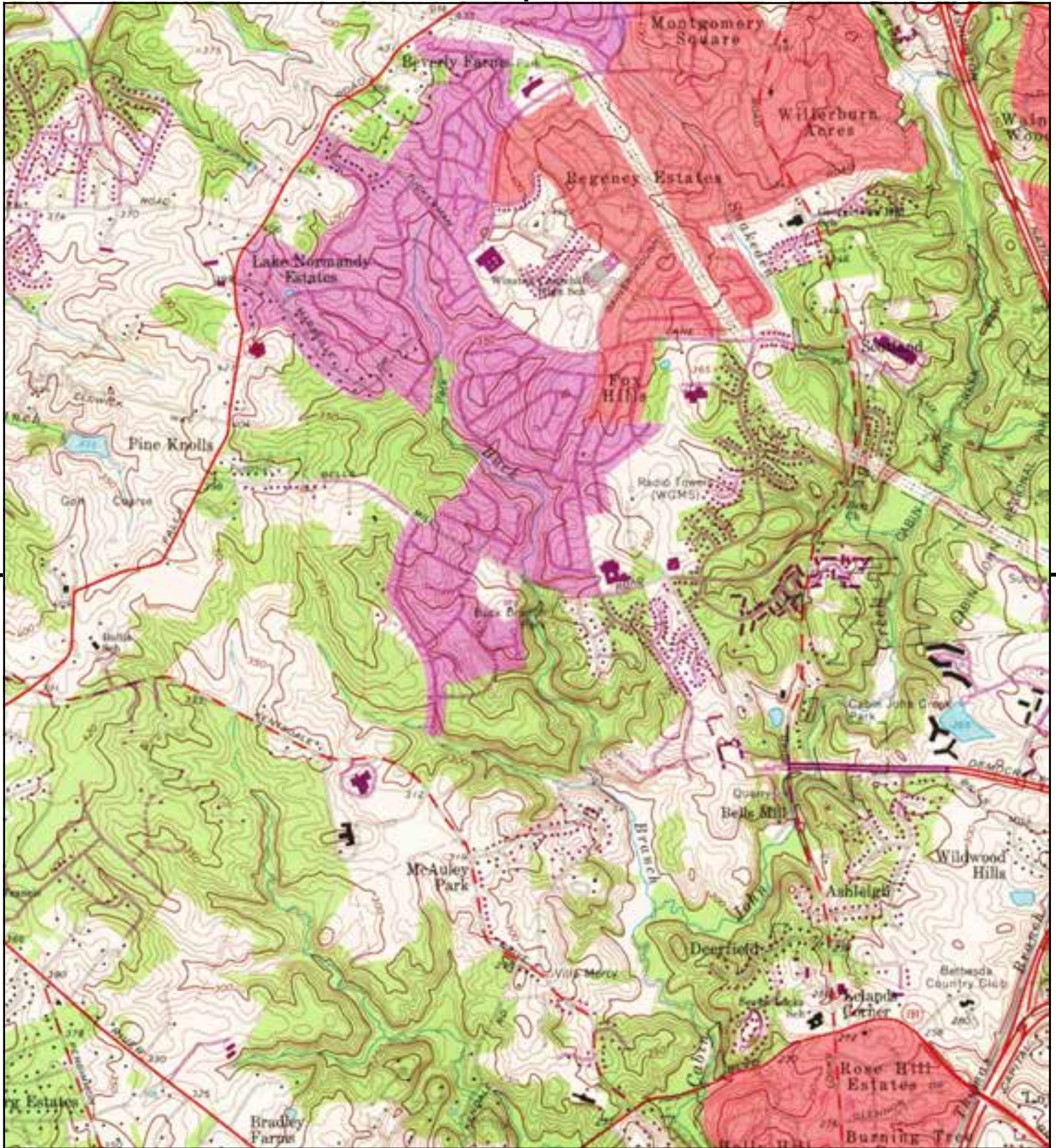


TP, Rockville, 1971, 7.5-minute

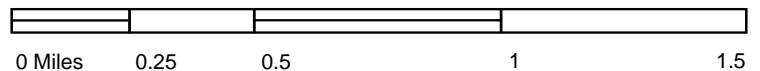
SITE NAME: I-495/I-270  
ADDRESS: I-495/I-270  
Rockville, MD 20850  
CLIENT: WSP USA Inc.







This report includes information from the following map sheet(s).

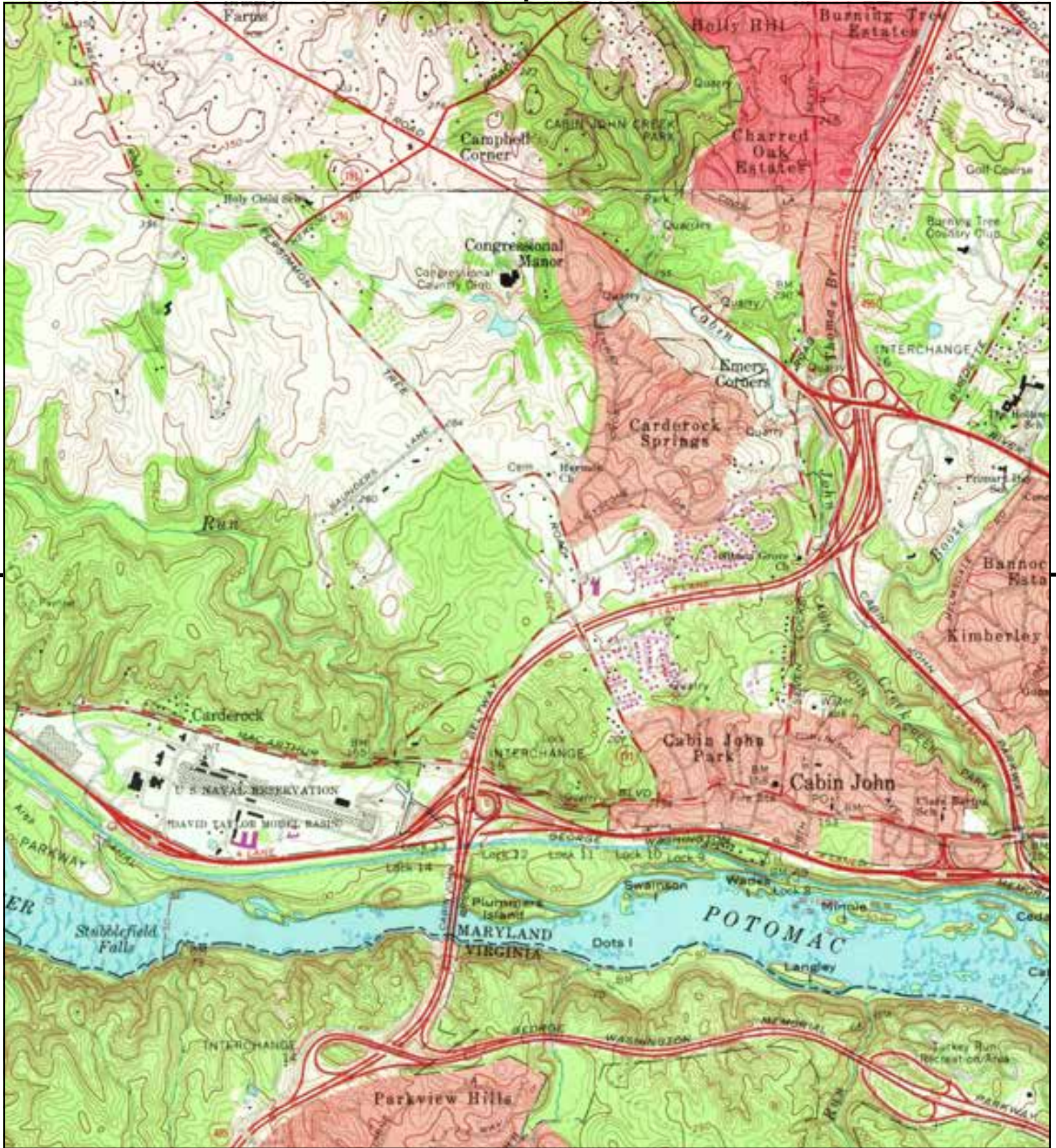


TP, Rockville, 1971, 7.5-minute

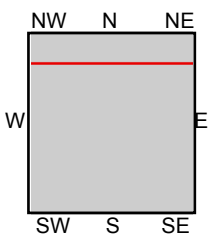
SITE NAME: I-495/I-270  
ADDRESS: I-495/I-270  
Rockville, MD 20850  
CLIENT: WSP USA Inc.







This report includes information from the following map sheet(s).

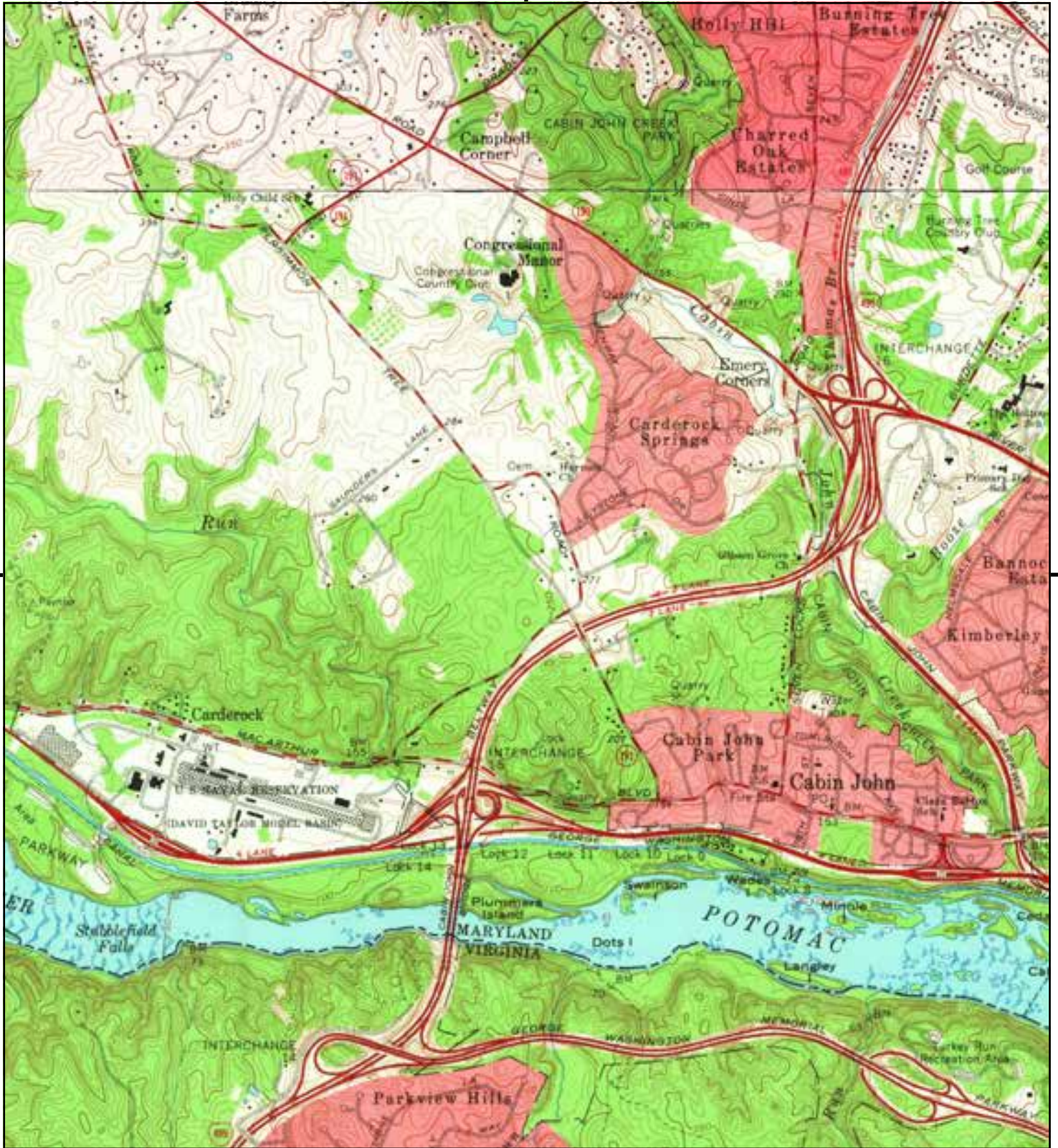


TP, Falls Church, 1971, 7.5-minute  
N, Rockville, 1971, 7.5-minute

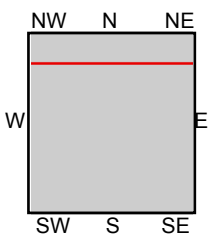
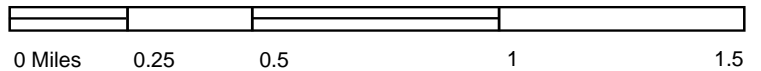
SITE NAME: I-495/I-270  
ADDRESS: I-495/I-270  
Rockville, MD 20850  
CLIENT: WSP USA Inc.







This report includes information from the following map sheet(s).

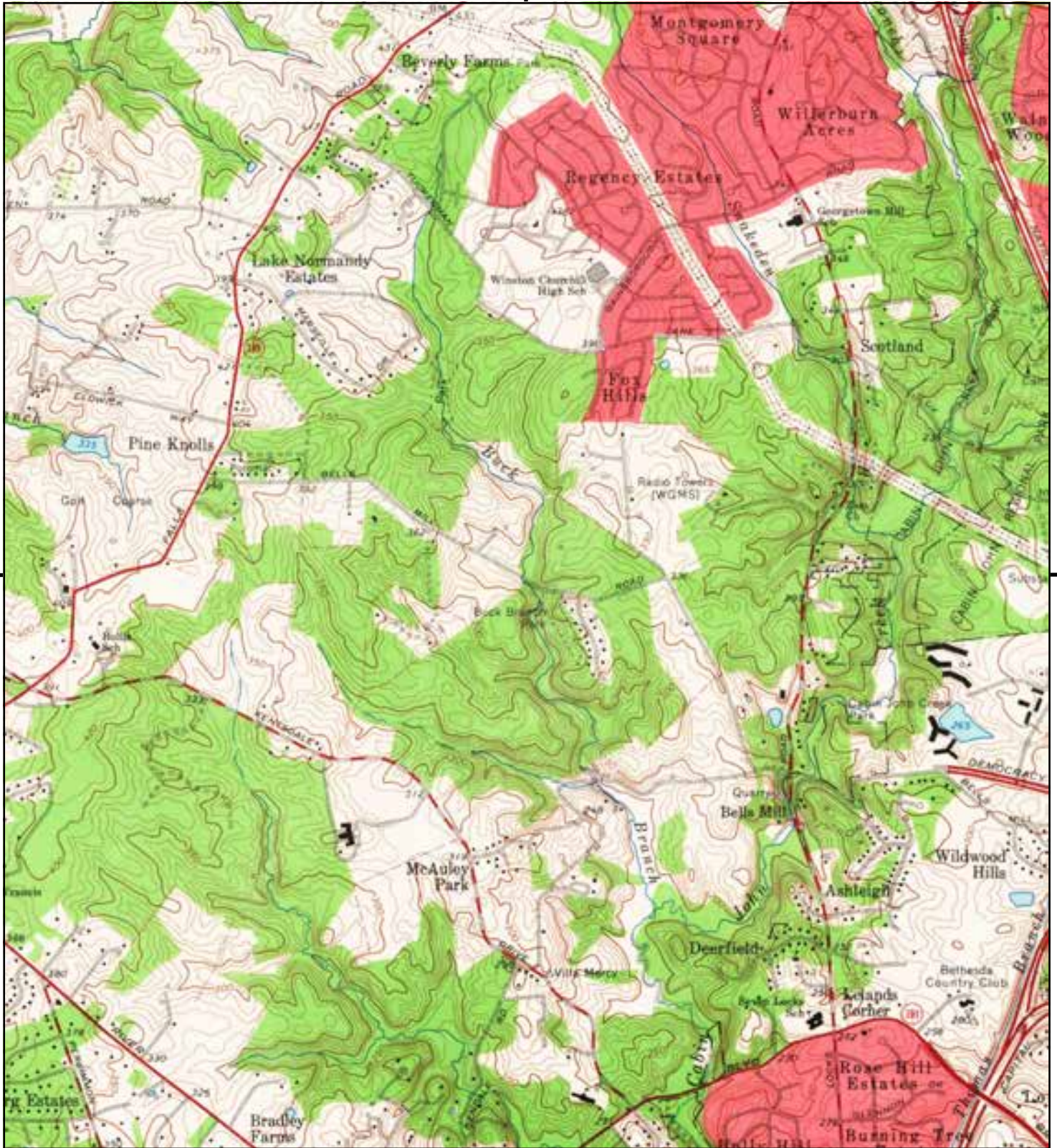


TP, Falls Church, 1965, 7.5-minute  
N, Rockville, 1965, 7.5-minute

SITE NAME: I-495/I-270  
ADDRESS: I-495/I-270  
Rockville, MD 20850  
CLIENT: WSP USA Inc.







This report includes information from the following map sheet(s).

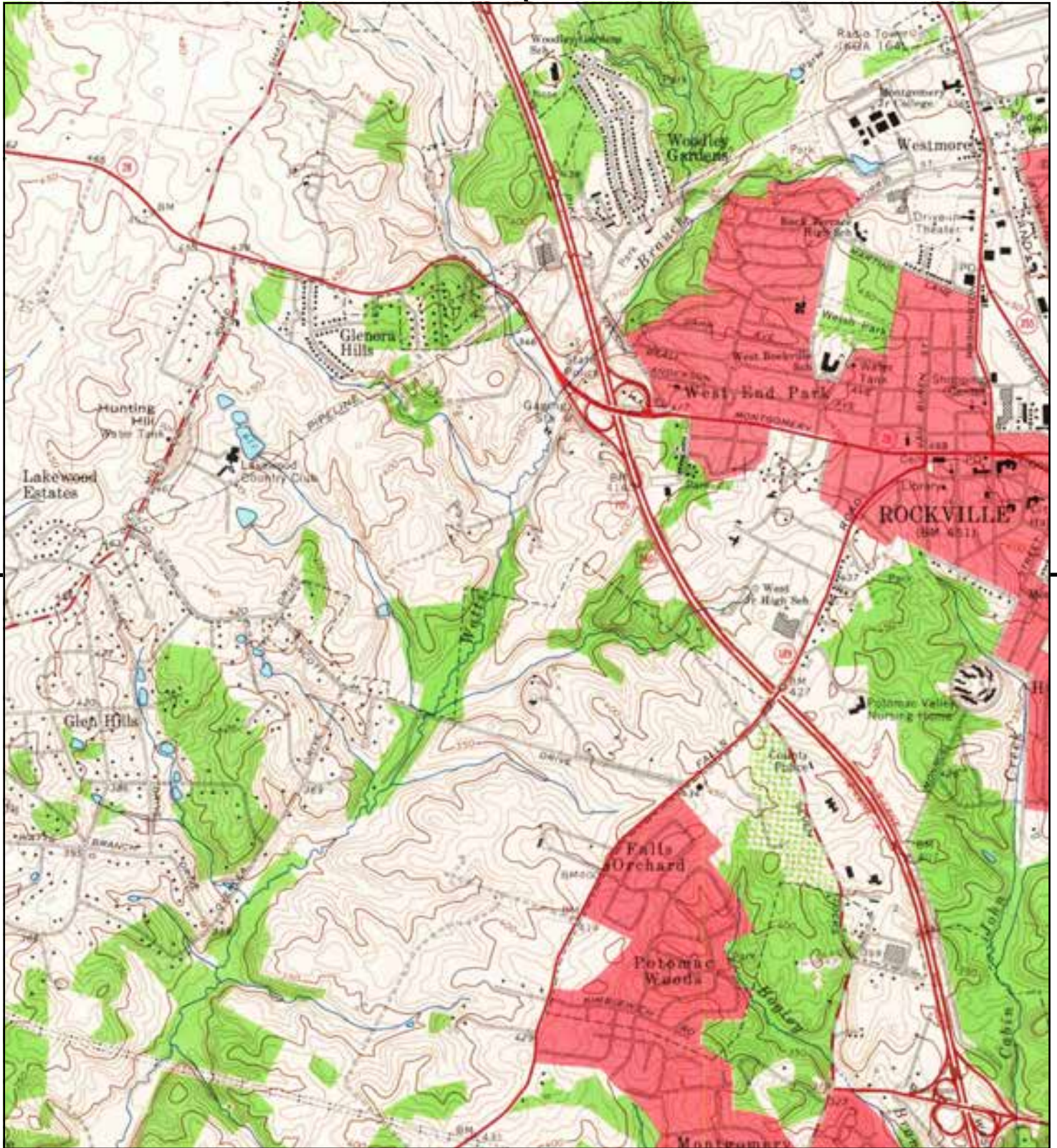


TP, Rockville, 1965, 7.5-minute

SITE NAME: I-495/I-270  
ADDRESS: I-495/I-270  
Rockville, MD 20850  
CLIENT: WSP USA Inc.







This report includes information from the following map sheet(s).

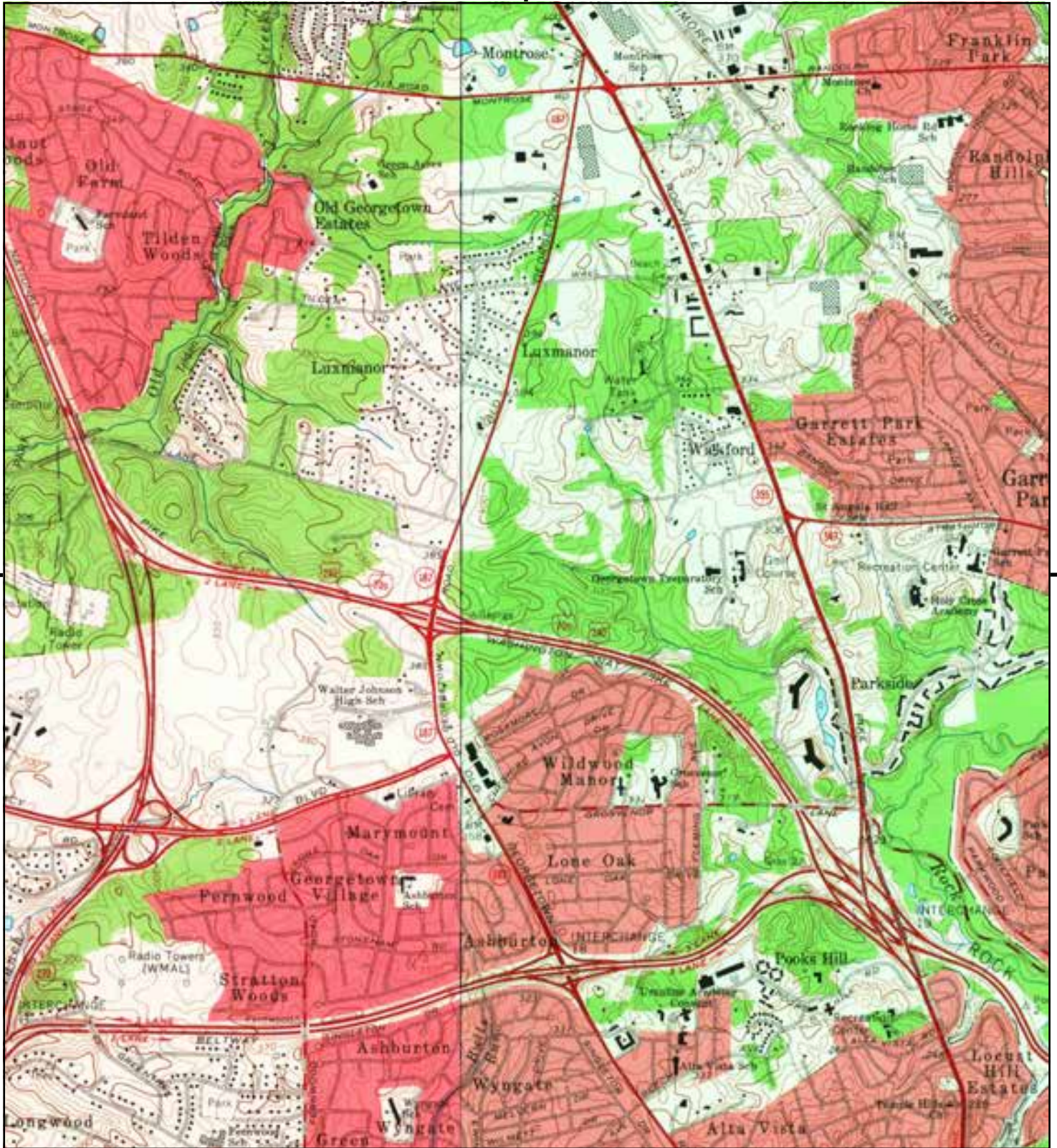


TP, Rockville, 1965, 7.5-minute

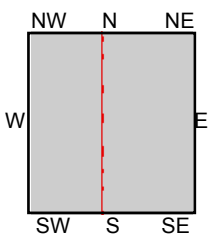
SITE NAME: I-495/I-270  
ADDRESS: I-495/I-270  
Rockville, MD 20850  
CLIENT: WSP USA Inc.







This report includes information from the following map sheet(s).

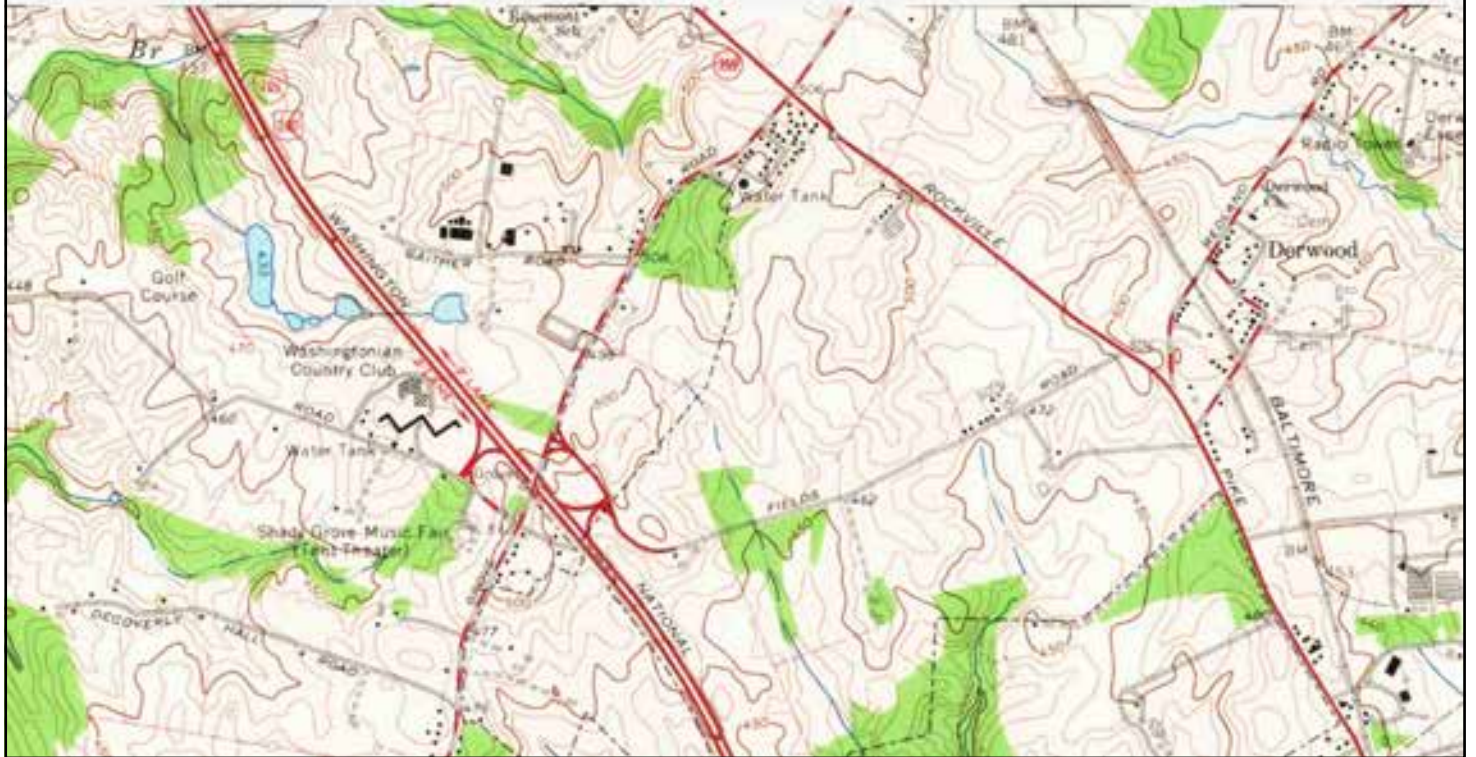
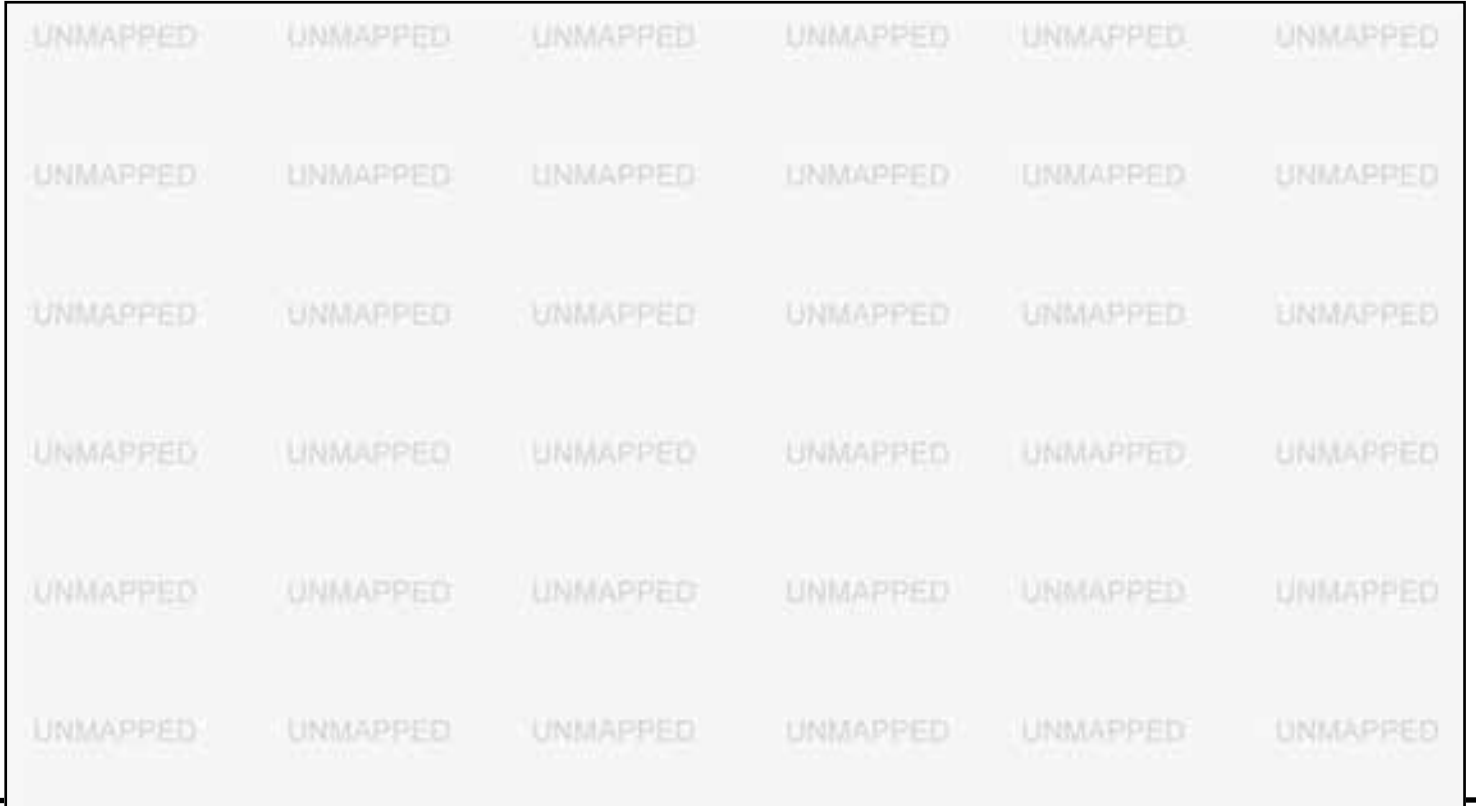


TP, Kensington, 1965, 7.5-minute  
NW, Rockville, 1965, 7.5-minute

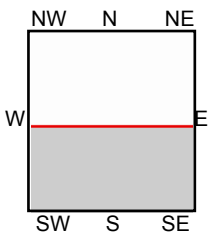
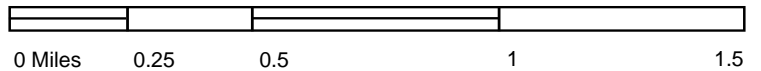
SITE NAME: I-495/I-270  
ADDRESS: I-495/I-270  
Rockville, MD 20850  
CLIENT: WSP USA Inc.







This report includes information from the following map sheet(s).

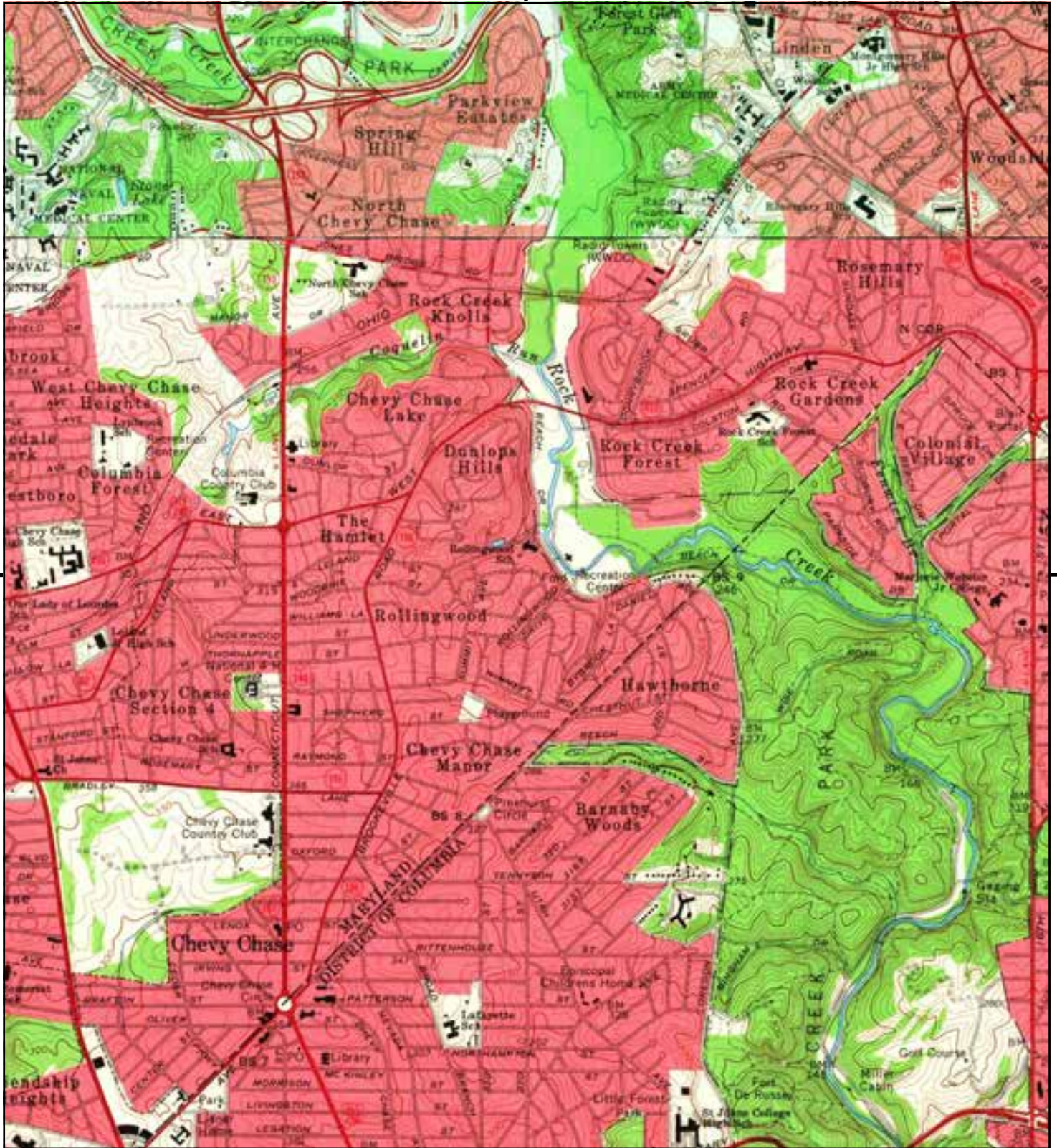


S, Rockville, 1965, 7.5-minute

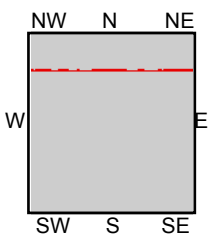
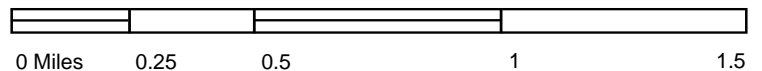
SITE NAME: I-495/I-270  
ADDRESS: I-495/I-270  
Rockville, MD 20850  
CLIENT: WSP USA Inc.







This report includes information from the following map sheet(s).

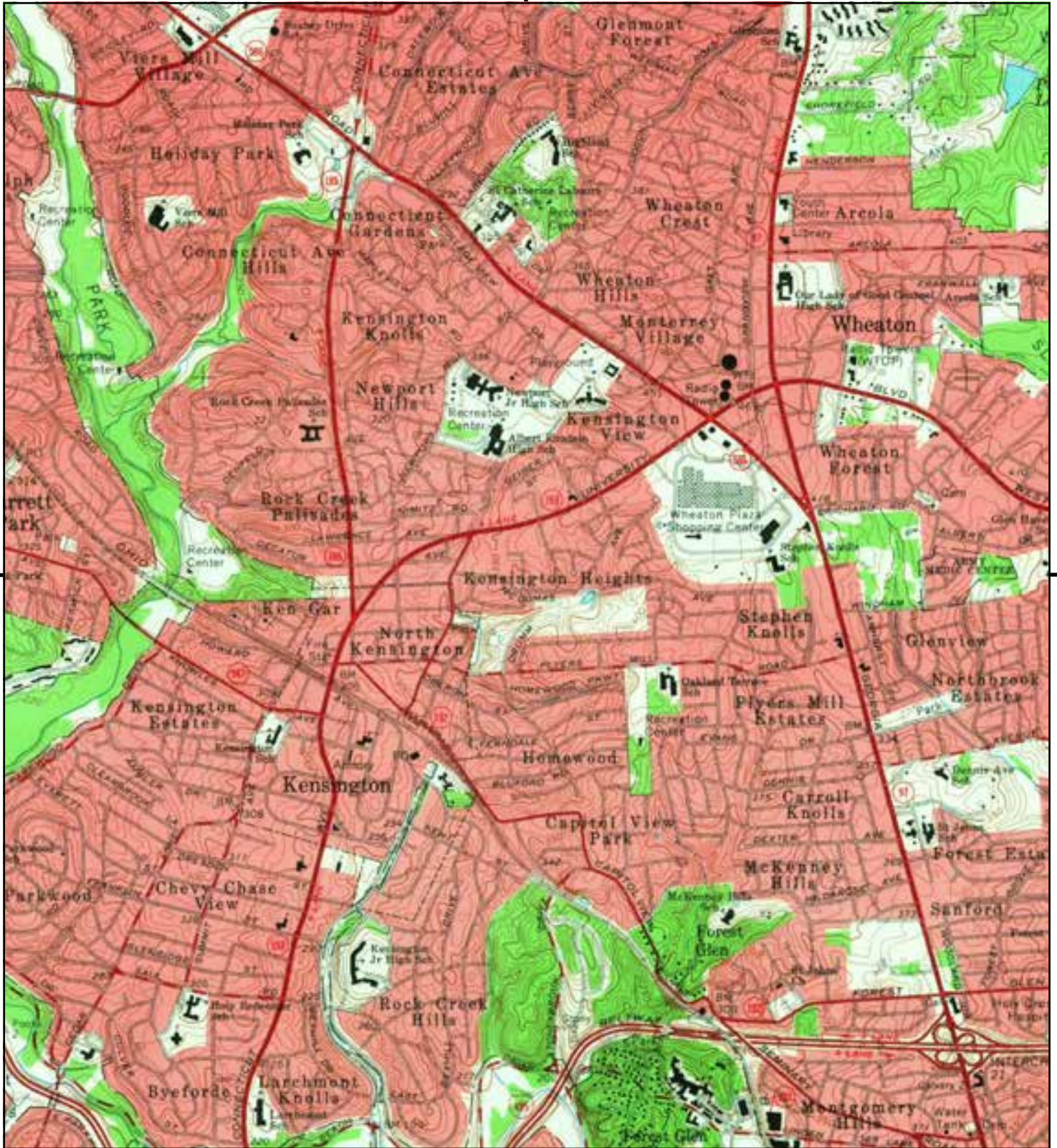


TP, Washington West, 1965, 7.5-minute  
N, Kensington, 1965, 7.5-minute

SITE NAME: I-495/I-270  
ADDRESS: I-495/I-270  
Rockville, MD 20850  
CLIENT: WSP USA Inc.







This report includes information from the following map sheet(s).

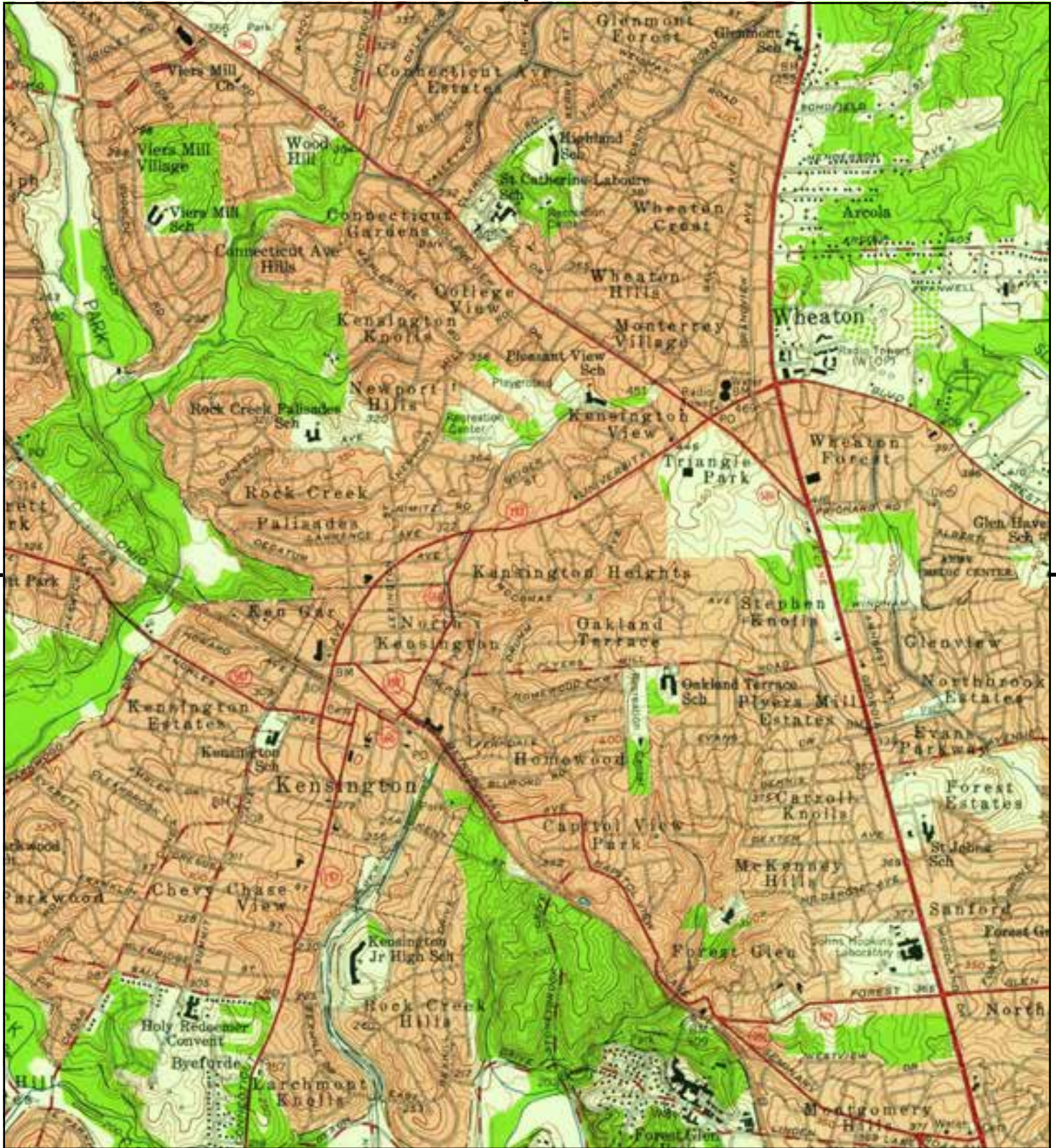


TP, Kensington, 1965, 7.5-minute

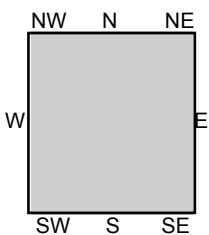
SITE NAME: I-495/I-270  
ADDRESS: I-495/I-270  
Rockville, MD 20850  
CLIENT: WSP USA Inc.







This report includes information from the following map sheet(s).

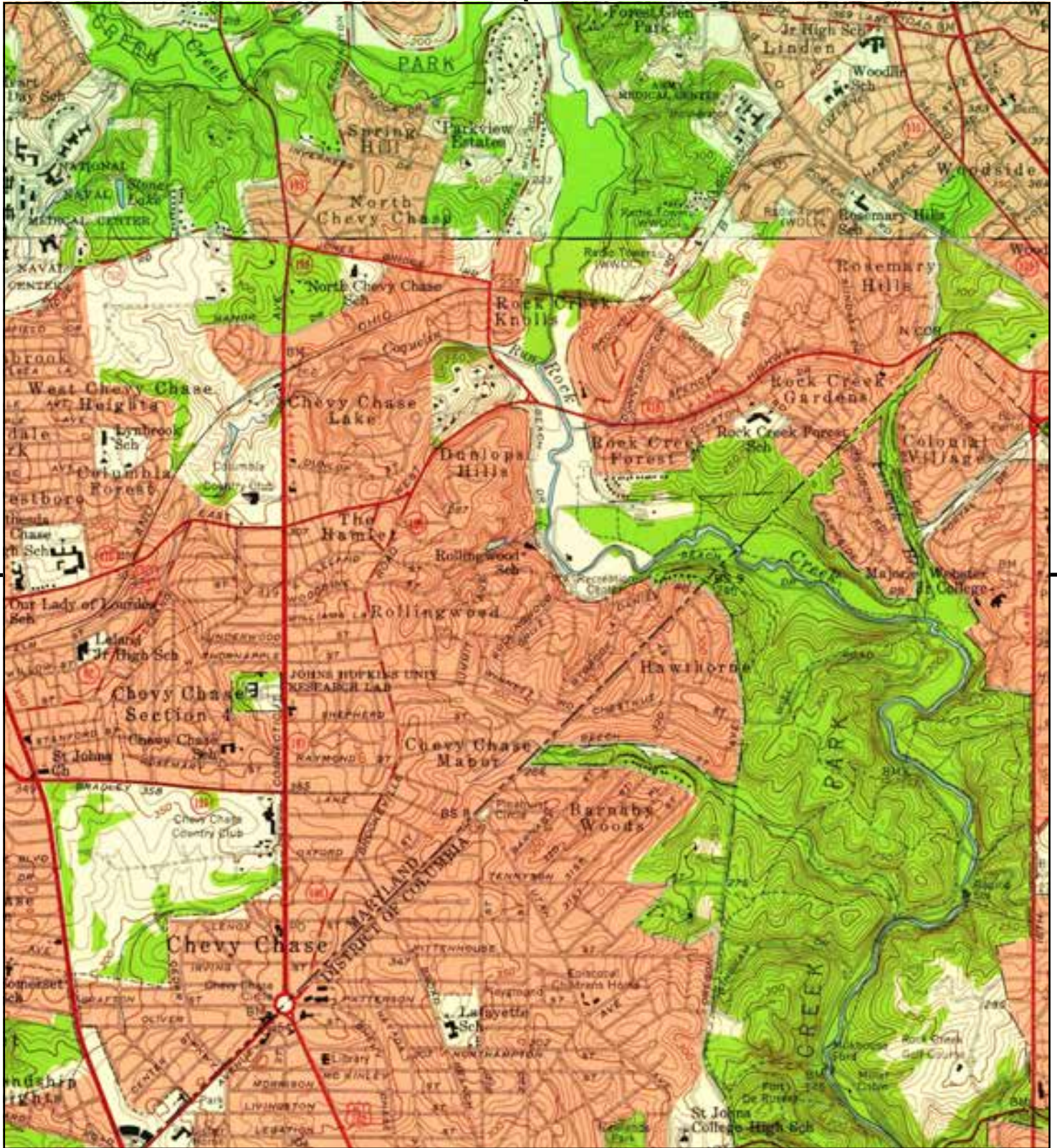


TP, Kensington, 1956, 7.5-minute

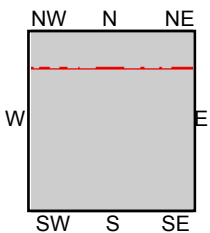
SITE NAME: I-495/I-270  
ADDRESS: I-495/I-270  
Rockville, MD 20850  
CLIENT: WSP USA Inc.







This report includes information from the following map sheet(s).

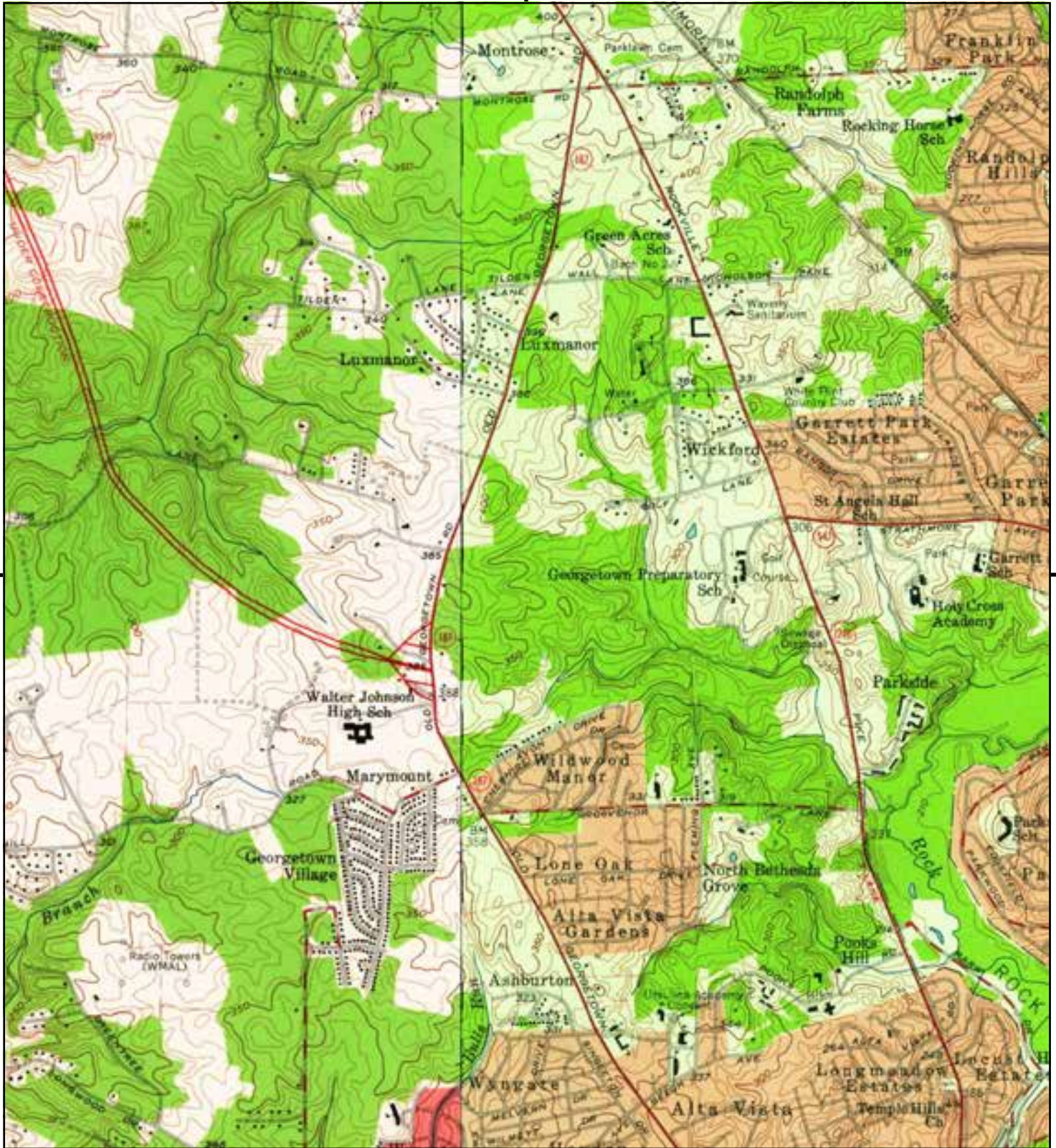


TP, Washington West, 1956, 7.5-minute  
N, Kensington, 1956, 7.5-minute

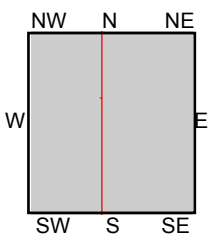
SITE NAME: I-495/I-270  
ADDRESS: I-495/I-270  
Rockville, MD 20850  
CLIENT: WSP USA Inc.







This report includes information from the following map sheet(s).

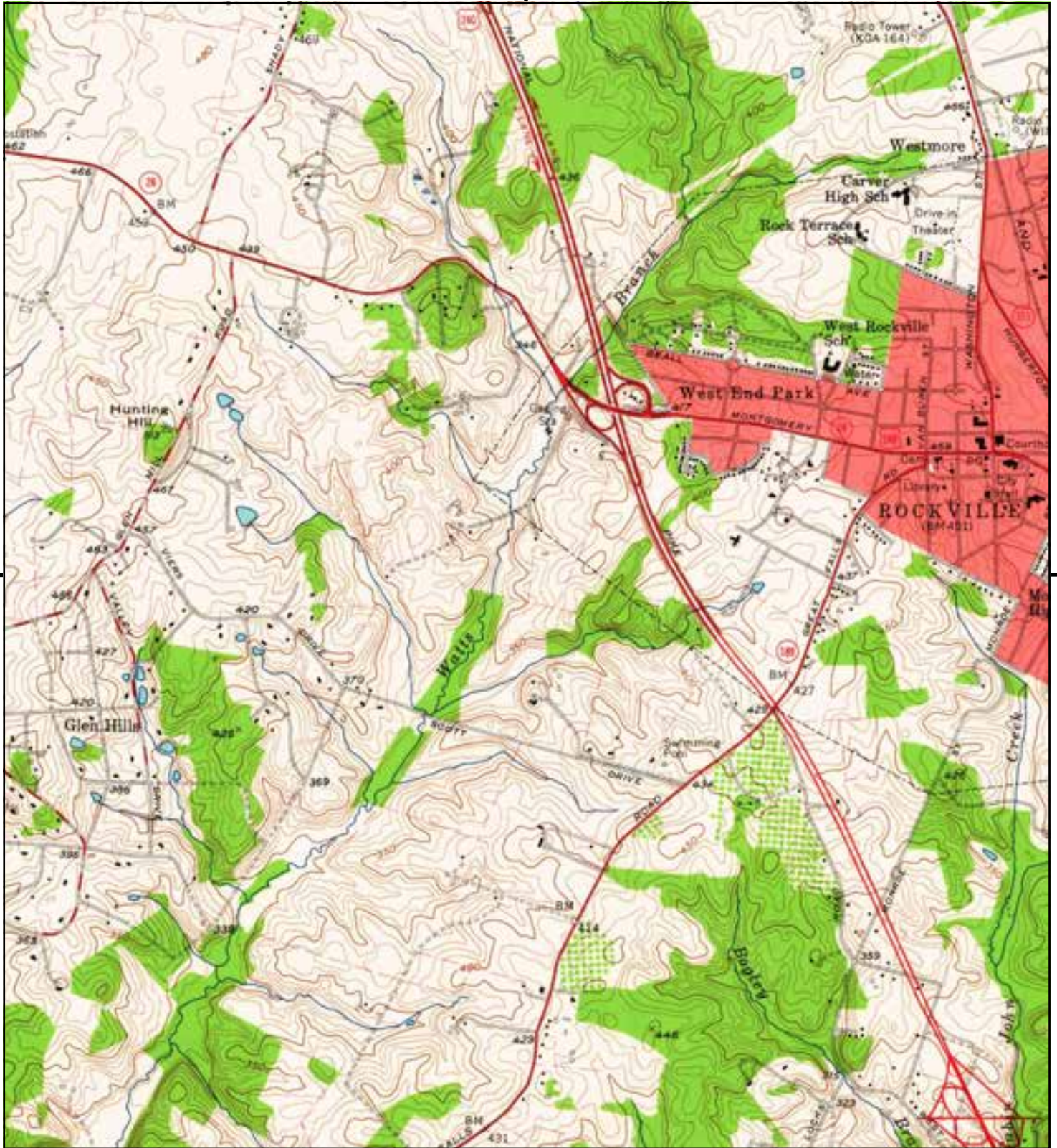


TP, Kensington, 1956, 7.5-minute  
NW, Rockville, 1956, 7.5-minute

SITE NAME: I-495/I-270  
ADDRESS: I-495/I-270  
Rockville, MD 20850  
CLIENT: WSP USA Inc.







This report includes information from the following map sheet(s).

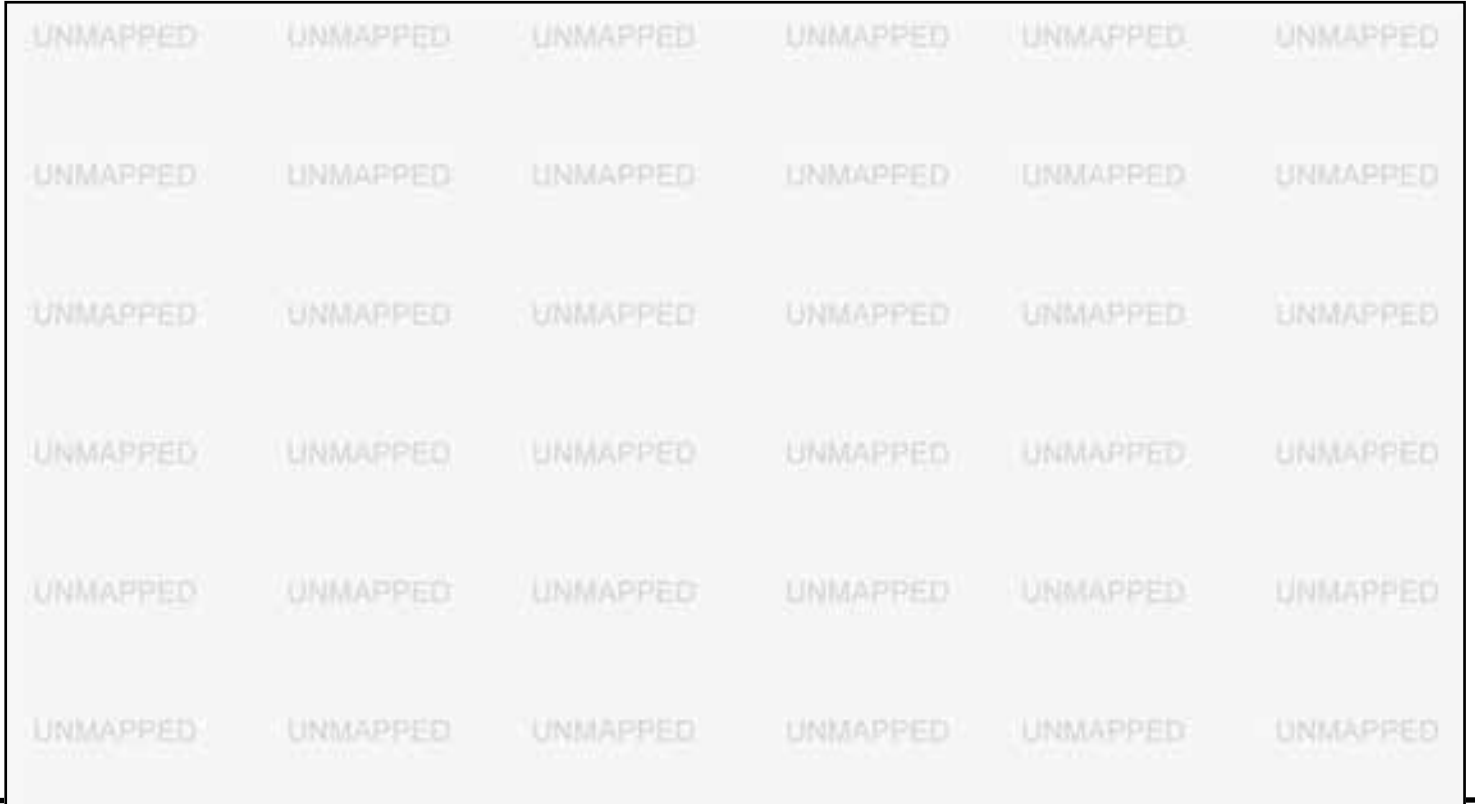


TP, Rockville, 1956, 7.5-minute

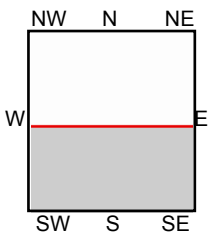
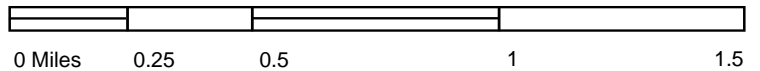
SITE NAME: I-495/I-270  
ADDRESS: I-495/I-270  
Rockville, MD 20850  
CLIENT: WSP USA Inc.







This report includes information from the following map sheet(s).



S, Rockville, 1956, 7.5-minute

SITE NAME: I-495/I-270  
ADDRESS: I-495/I-270  
Rockville, MD 20850  
CLIENT: WSP USA Inc.







This report includes information from the following map sheet(s).




TP, Rockville, 1956, 7.5-minute

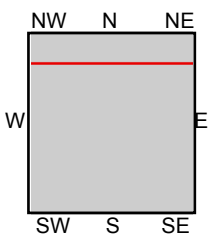
SITE NAME: I-495/I-270  
ADDRESS: I-495/I-270  
Rockville, MD 20850  
CLIENT: WSP USA Inc.







This report includes information from the following map sheet(s).

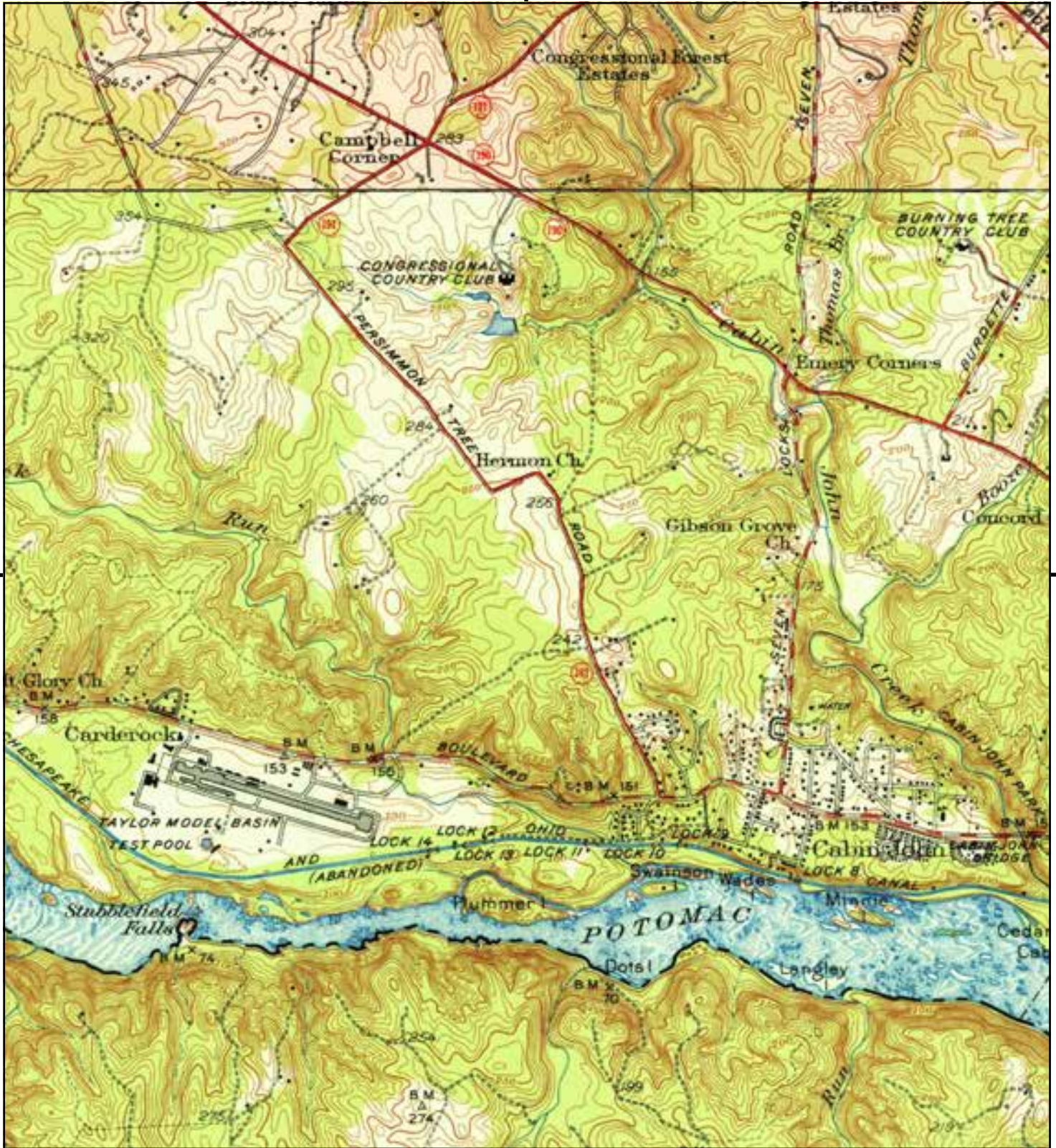


TP, Falls Church, 1956, 7.5-minute  
N, Rockville, 1956, 7.5-minute

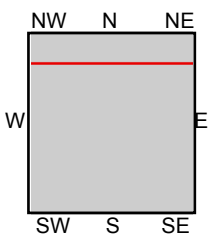
SITE NAME: I-495/I-270  
ADDRESS: I-495/I-270  
Rockville, MD 20850  
CLIENT: WSP USA Inc.







This report includes information from the following map sheet(s).

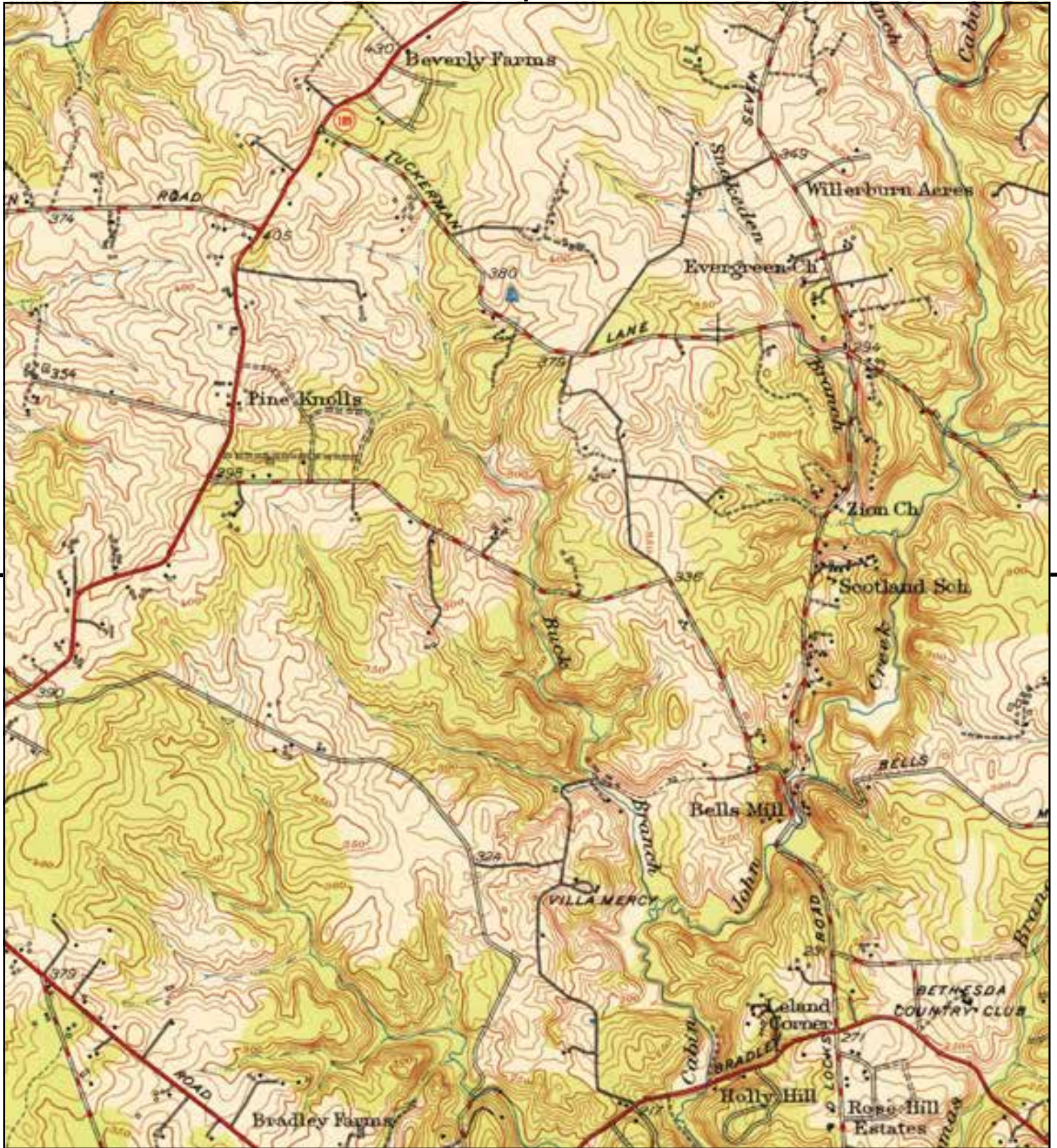


TP, Falls Church, 1951, 7.5-minute  
N, Rockville, 1951, 7.5-minute

SITE NAME: I-495/I-270  
ADDRESS: I-495/I-270  
Rockville, MD 20850  
CLIENT: WSP USA Inc.







This report includes information from the following map sheet(s).

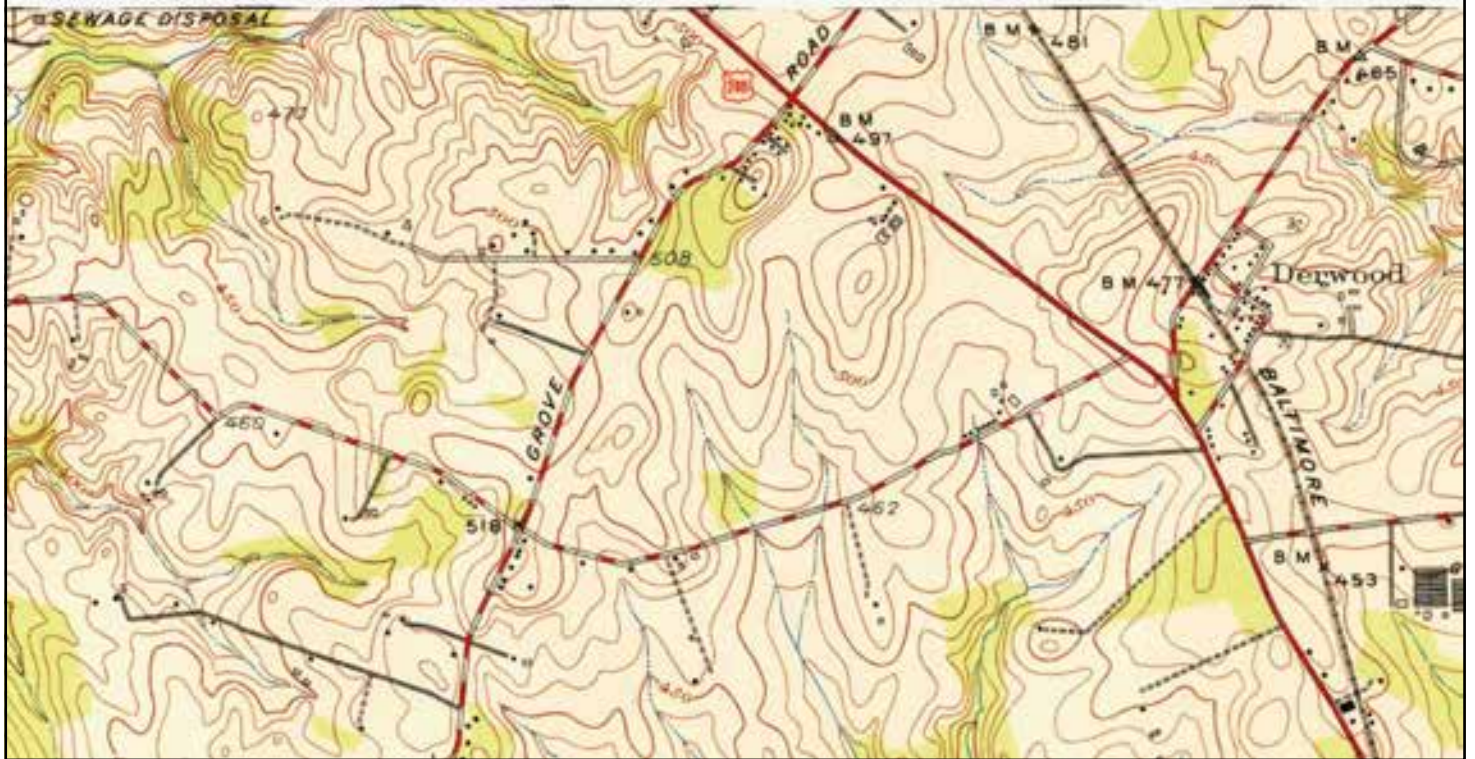


TP, Rockville, 1951, 7.5-minute

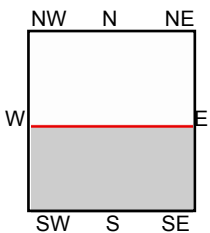
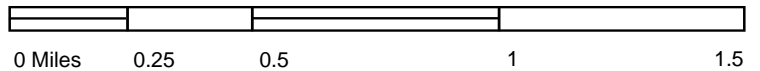
SITE NAME: I-495/I-270  
ADDRESS: I-495/I-270  
Rockville, MD 20850  
CLIENT: WSP USA Inc.







This report includes information from the following map sheet(s).

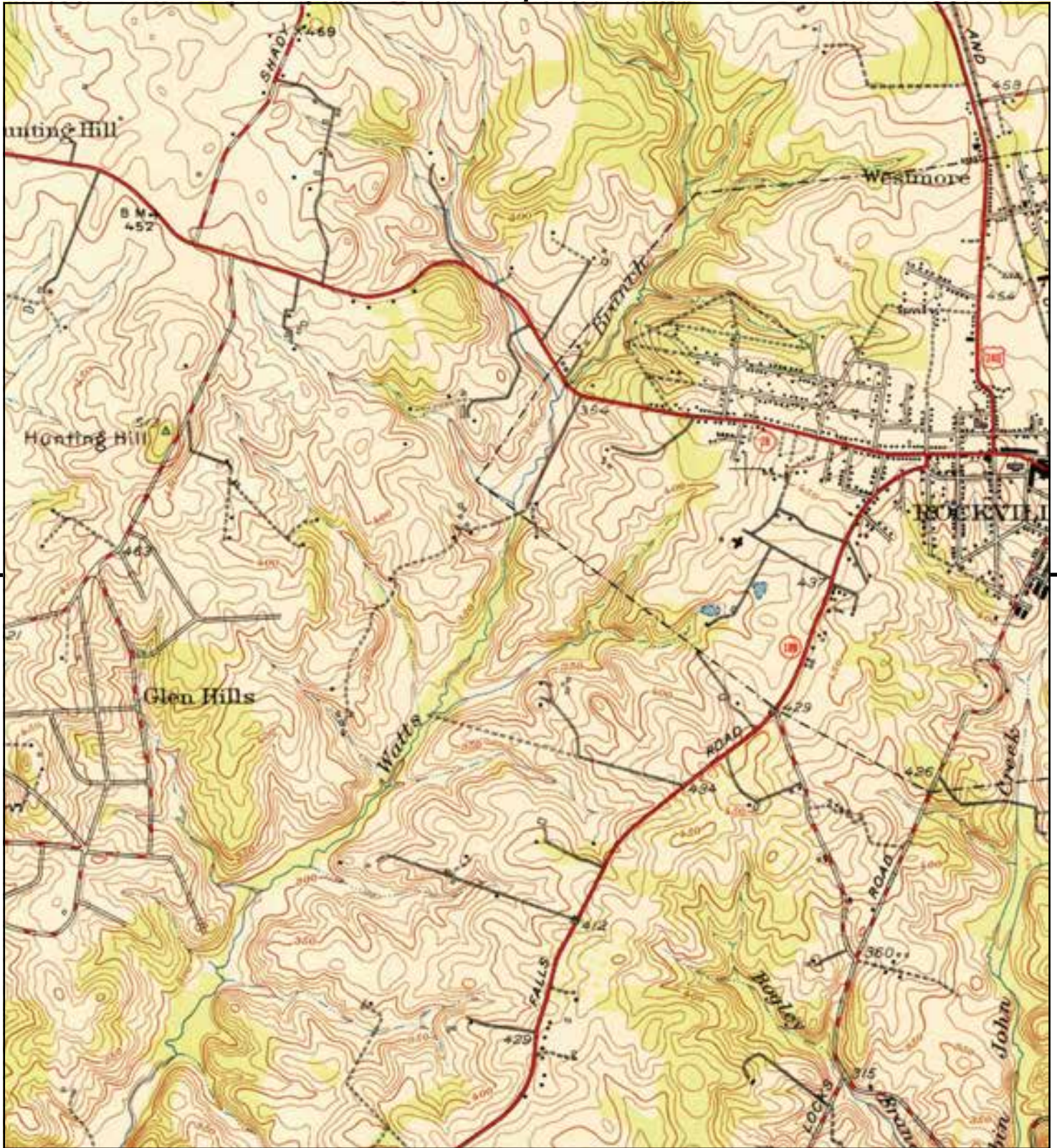


S, Rockville, 1951, 7.5-minute

SITE NAME: I-495/I-270  
 ADDRESS: I-495/I-270  
 Rockville, MD 20850  
 CLIENT: WSP USA Inc.







This report includes information from the following map sheet(s).

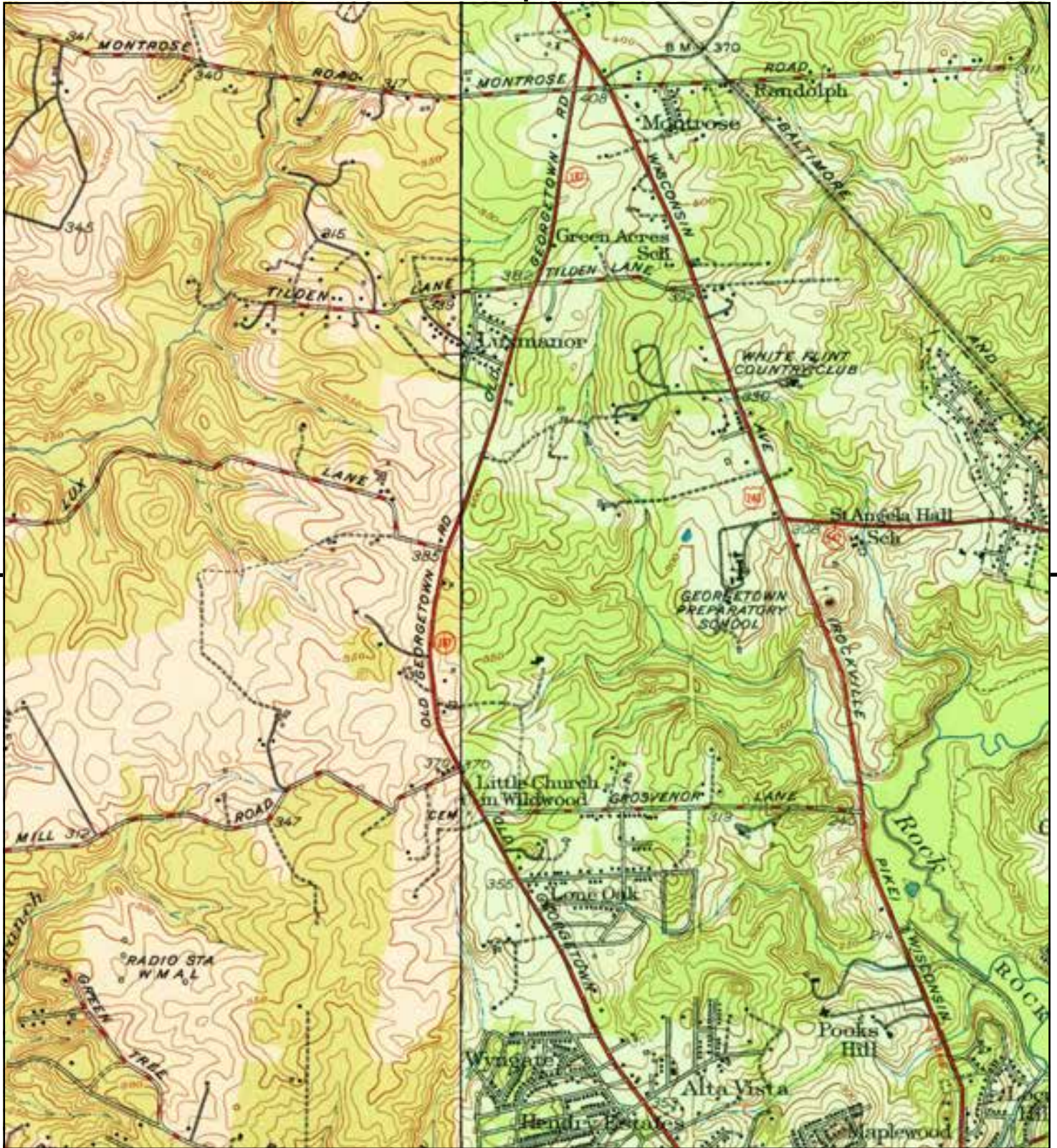


TP, Rockville, 1951, 7.5-minute

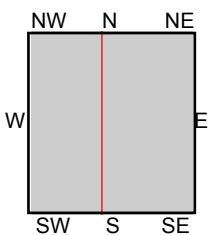
SITE NAME: I-495/I-270  
ADDRESS: I-495/I-270  
Rockville, MD 20850  
CLIENT: WSP USA Inc.







This report includes information from the following map sheet(s).

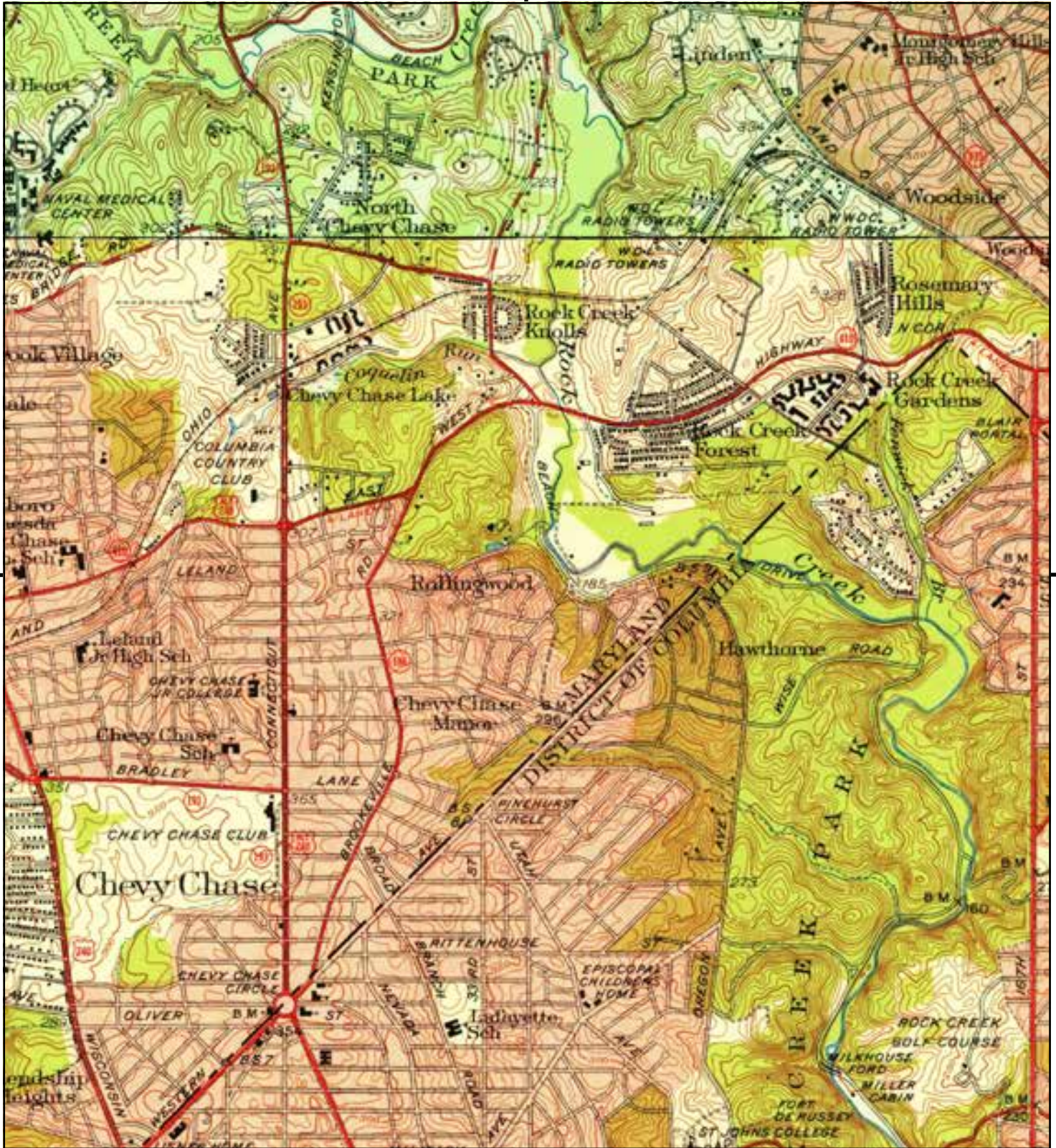


TP, Kensington, 1951, 7.5-minute  
NW, Rockville, 1951, 7.5-minute

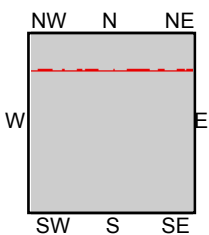
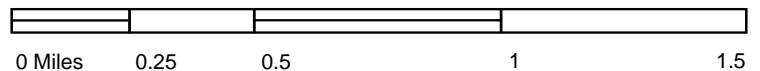
SITE NAME: I-495/I-270  
ADDRESS: I-495/I-270  
Rockville, MD 20850  
CLIENT: WSP USA Inc.







This report includes information from the following map sheet(s).

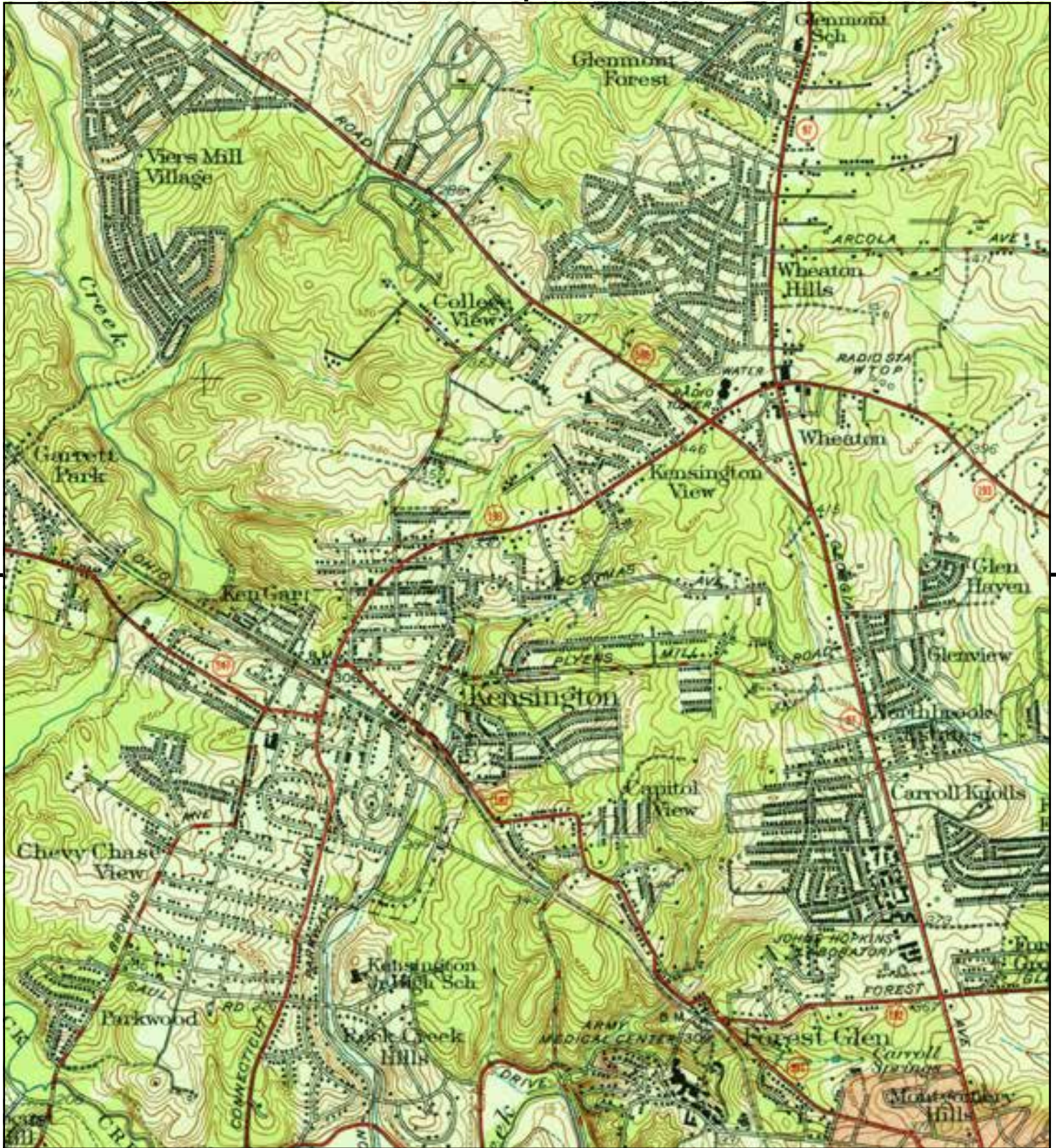


TP, Washington West, 1951, 7.5-minute  
N, Kensington, 1951, 7.5-minute

SITE NAME: I-495/I-270  
ADDRESS: I-495/I-270  
Rockville, MD 20850  
CLIENT: WSP USA Inc.







This report includes information from the following map sheet(s).



TP, Kensington, 1951, 7.5-minute

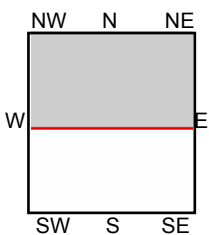
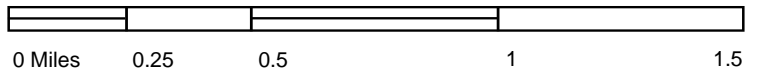
SITE NAME: I-495/I-270  
ADDRESS: I-495/I-270  
Rockville, MD 20850  
CLIENT: WSP USA Inc.







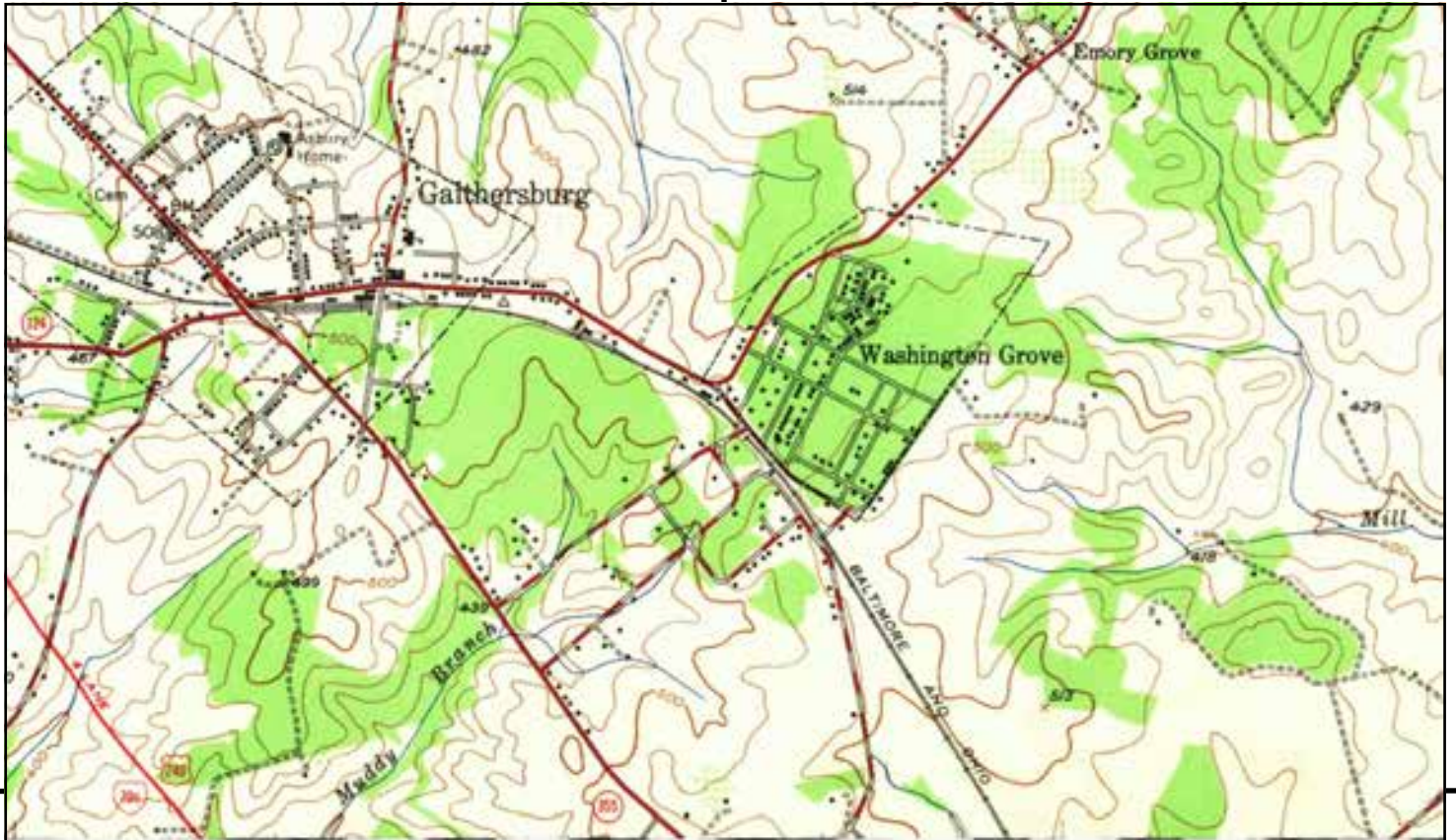
This report includes information from the following map sheet(s).



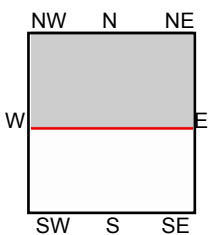
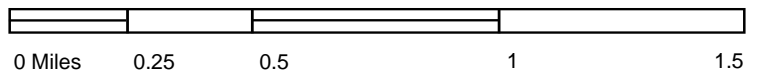
TP, Gaithersburg, 1950, 7.5-minute

SITE NAME: I-495/I-270  
ADDRESS: I-495/I-270  
Rockville, MD 20850  
CLIENT: WSP USA Inc.





This report includes information from the following map sheet(s).



TP, Gaithersburg, 1945, 7.5-minute

SITE NAME: I-495/I-270  
 ADDRESS: I-495/I-270  
 Rockville, MD 20850  
 CLIENT: WSP USA Inc.







This report includes information from the following map sheet(s).

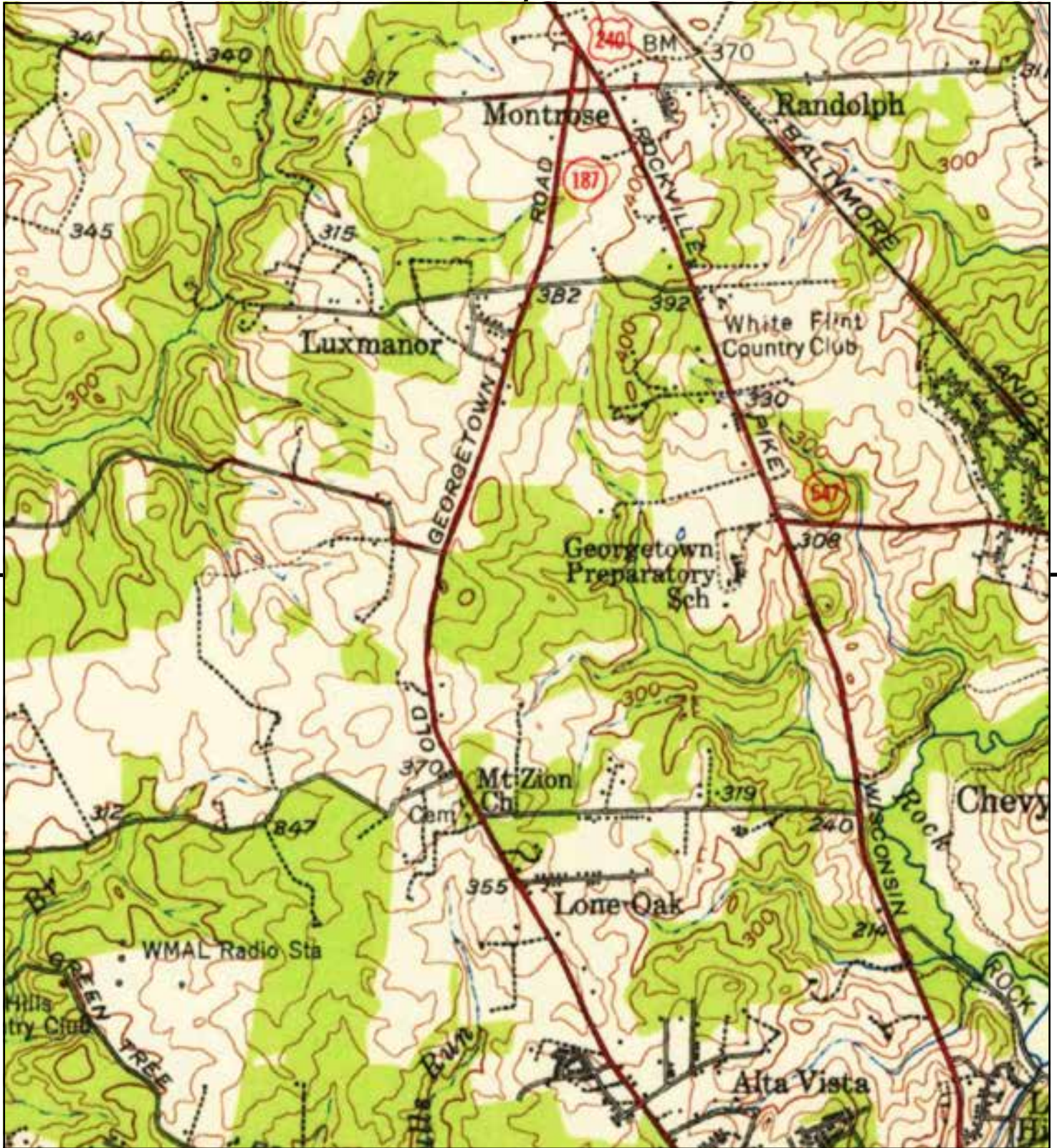


TP, Rockville, 1944, 15-minute

SITE NAME: I-495/I-270  
ADDRESS: I-495/I-270  
Rockville, MD 20850  
CLIENT: WSP USA Inc.







This report includes information from the following map sheet(s).



TP, Rockville, 1944, 15-minute

SITE NAME: I-495/I-270  
ADDRESS: I-495/I-270  
Rockville, MD 20850  
CLIENT: WSP USA Inc.







This report includes information from the following map sheet(s).



TP, Rockville, 1944, 15-minute

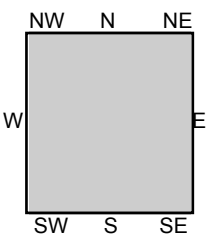
SITE NAME: I-495/I-270  
ADDRESS: I-495/I-270  
Rockville, MD 20850  
CLIENT: WSP USA Inc.







This report includes information from the following map sheet(s).



TP, Rockville, 1944, 15-minute

SITE NAME: I-495/I-270  
ADDRESS: I-495/I-270  
Rockville, MD 20850  
CLIENT: WSP USA Inc.







This report includes information from the following map sheet(s).

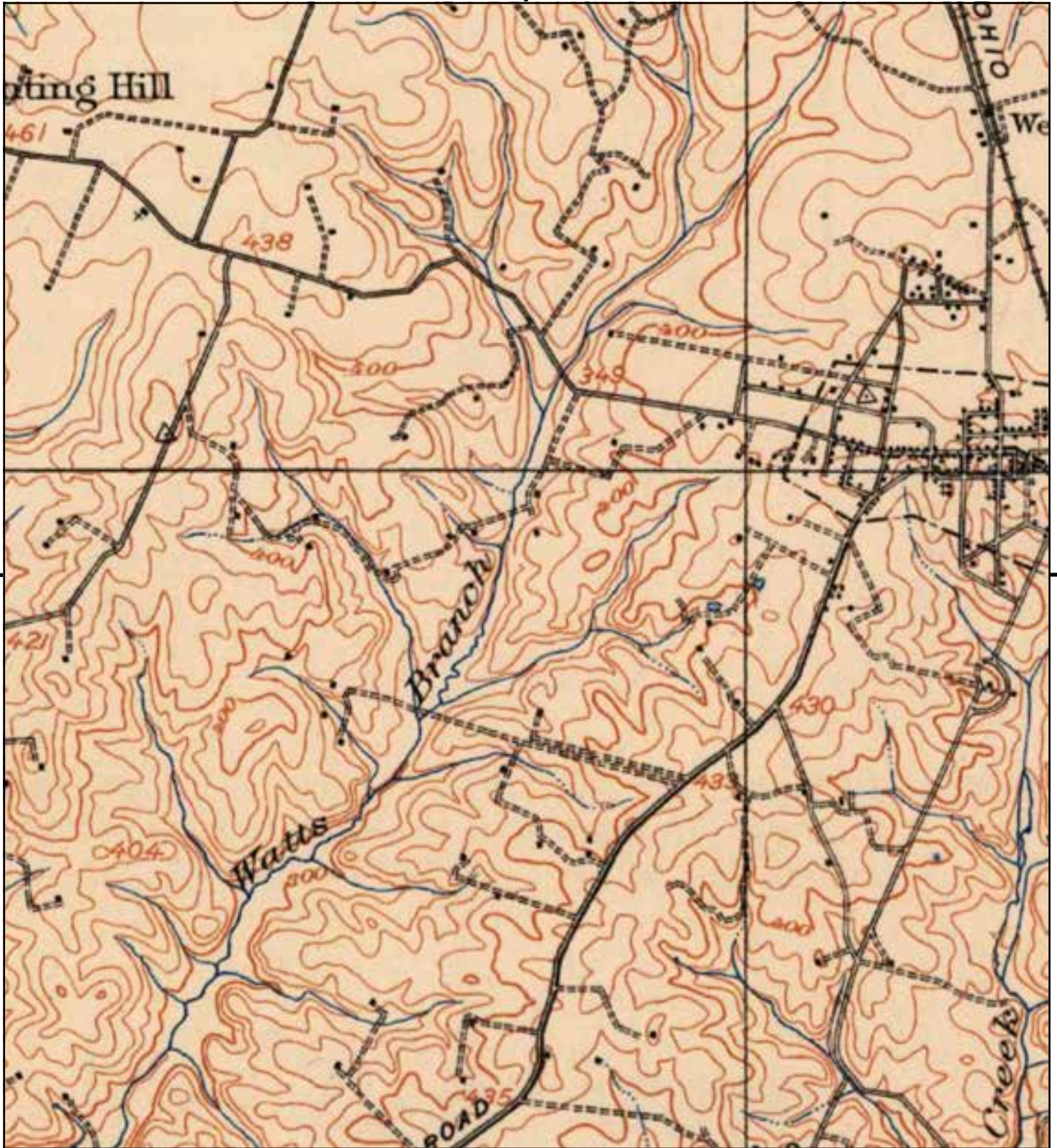


TP, Rockville, 1944, 15-minute

SITE NAME: I-495/I-270  
 ADDRESS: I-495/I-270  
 Rockville, MD 20850  
 CLIENT: WSP USA Inc.







This report includes information from the following map sheet(s).

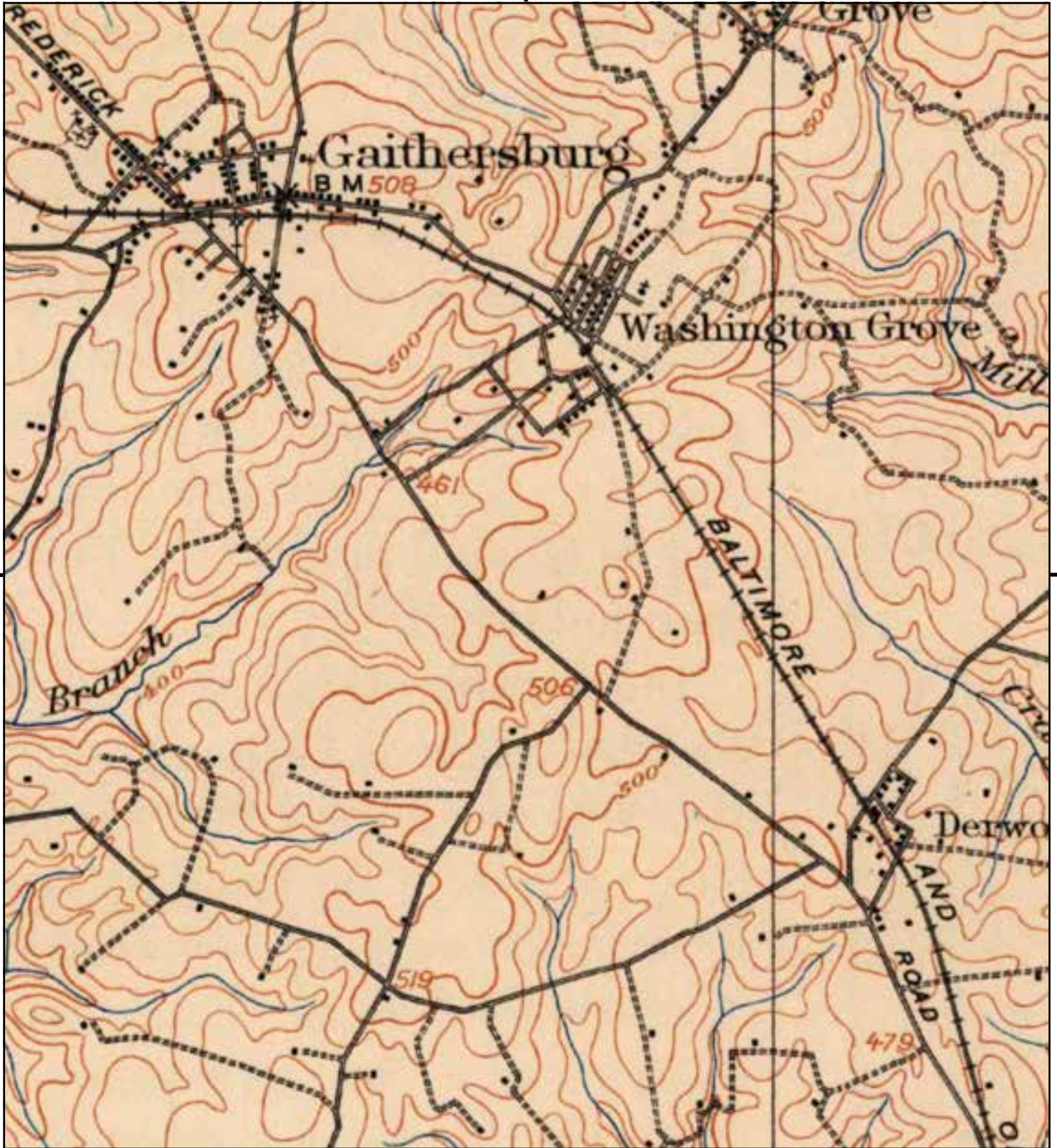


TP, Rockville, 1923, 15-minute

SITE NAME: I-495/I-270  
 ADDRESS: I-495/I-270  
 Rockville, MD 20850  
 CLIENT: WSP USA Inc.







This report includes information from the following map sheet(s).

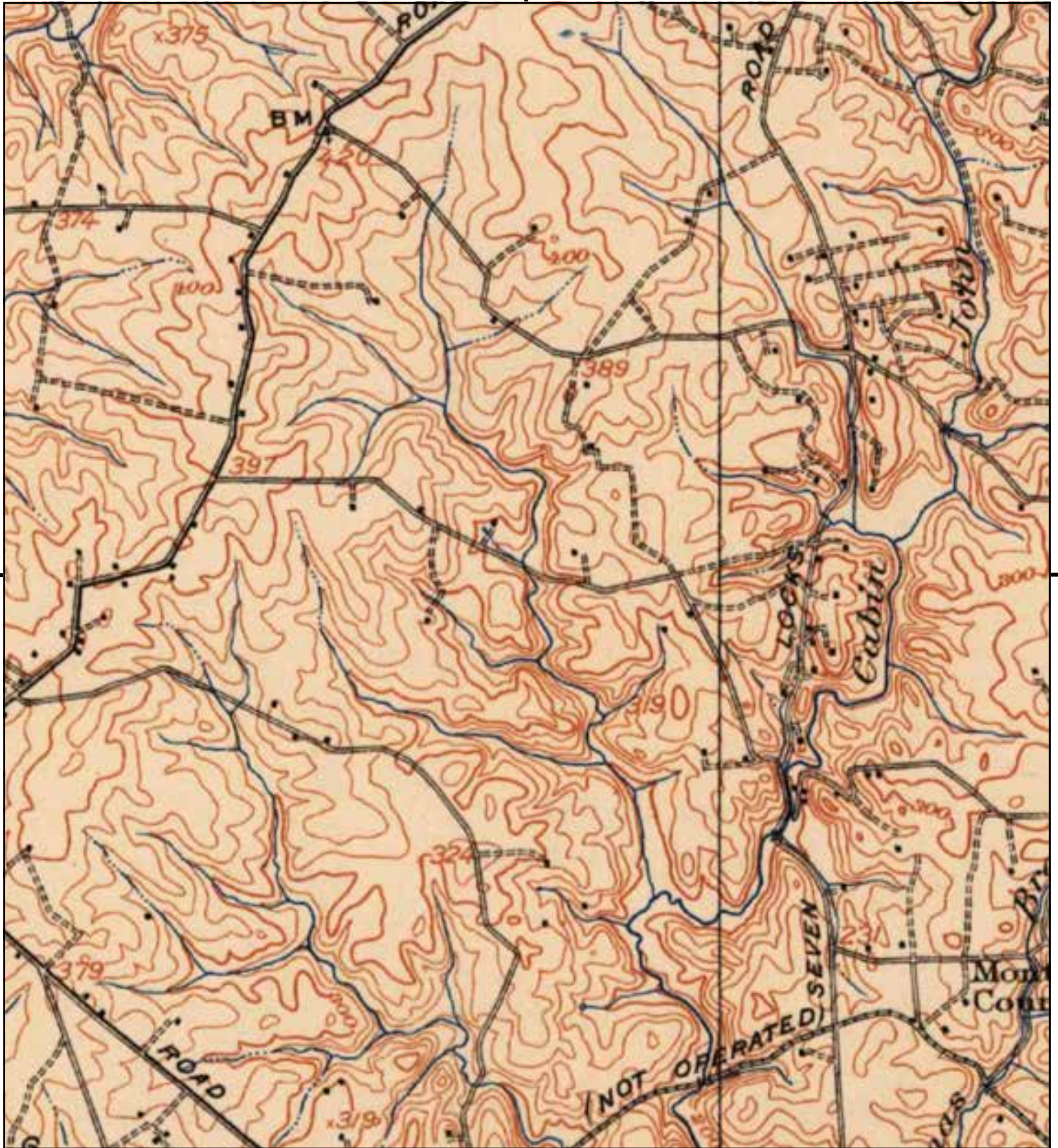


TP, Rockville, 1923, 15-minute

SITE NAME: I-495/I-270  
 ADDRESS: I-495/I-270  
 Rockville, MD 20850  
 CLIENT: WSP USA Inc.







This report includes information from the following map sheet(s).

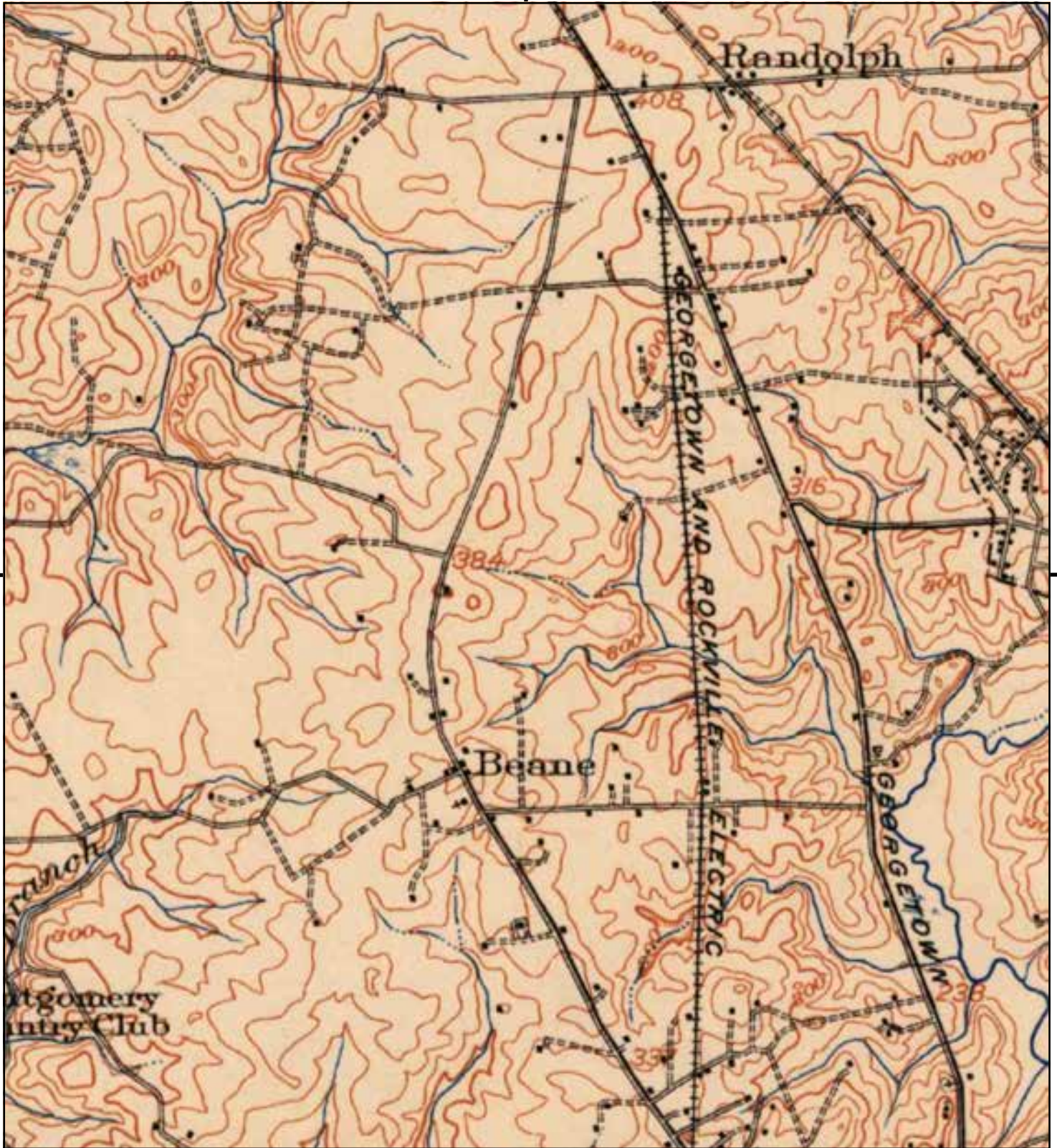


TP, Rockville, 1923, 15-minute

SITE NAME: I-495/I-270  
ADDRESS: I-495/I-270  
Rockville, MD 20850  
CLIENT: WSP USA Inc.







This report includes information from the following map sheet(s).

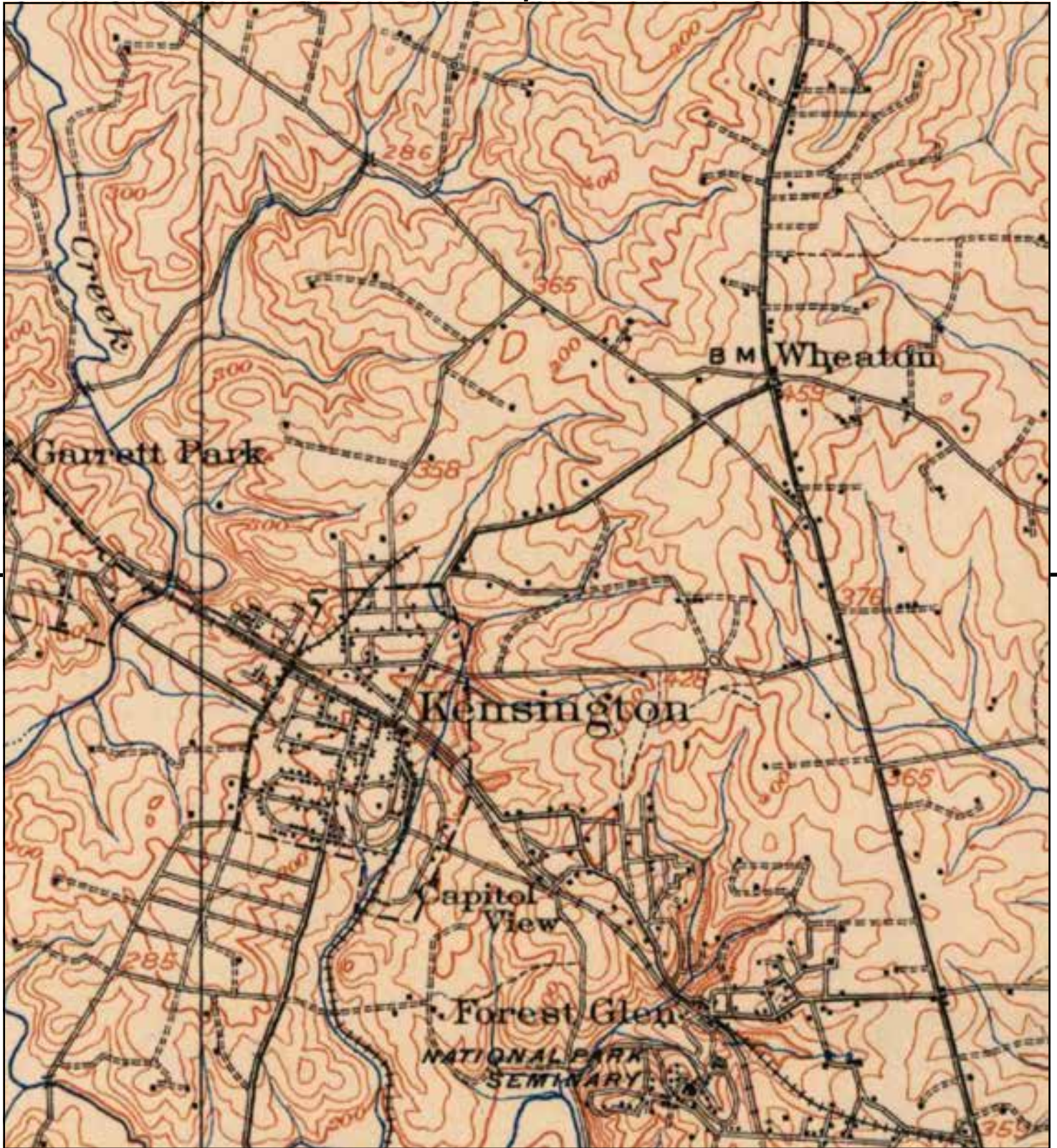


TP, Rockville, 1923, 15-minute

SITE NAME: I-495/I-270  
 ADDRESS: I-495/I-270  
 Rockville, MD 20850  
 CLIENT: WSP USA Inc.







This report includes information from the following map sheet(s).

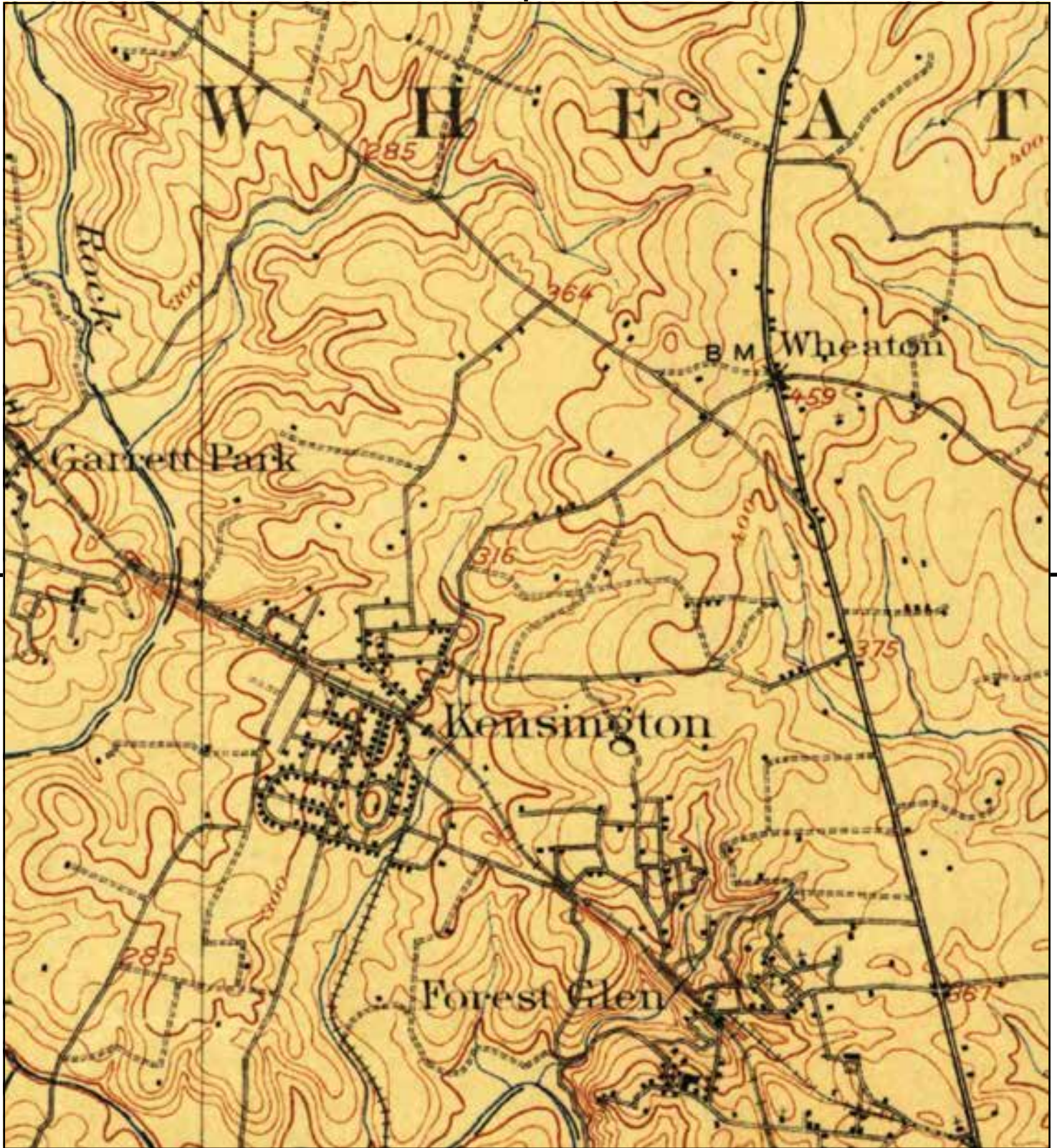


TP, Rockville, 1923, 15-minute

SITE NAME: I-495/I-270  
ADDRESS: I-495/I-270  
Rockville, MD 20850  
CLIENT: WSP USA Inc.







This report includes information from the following map sheet(s).

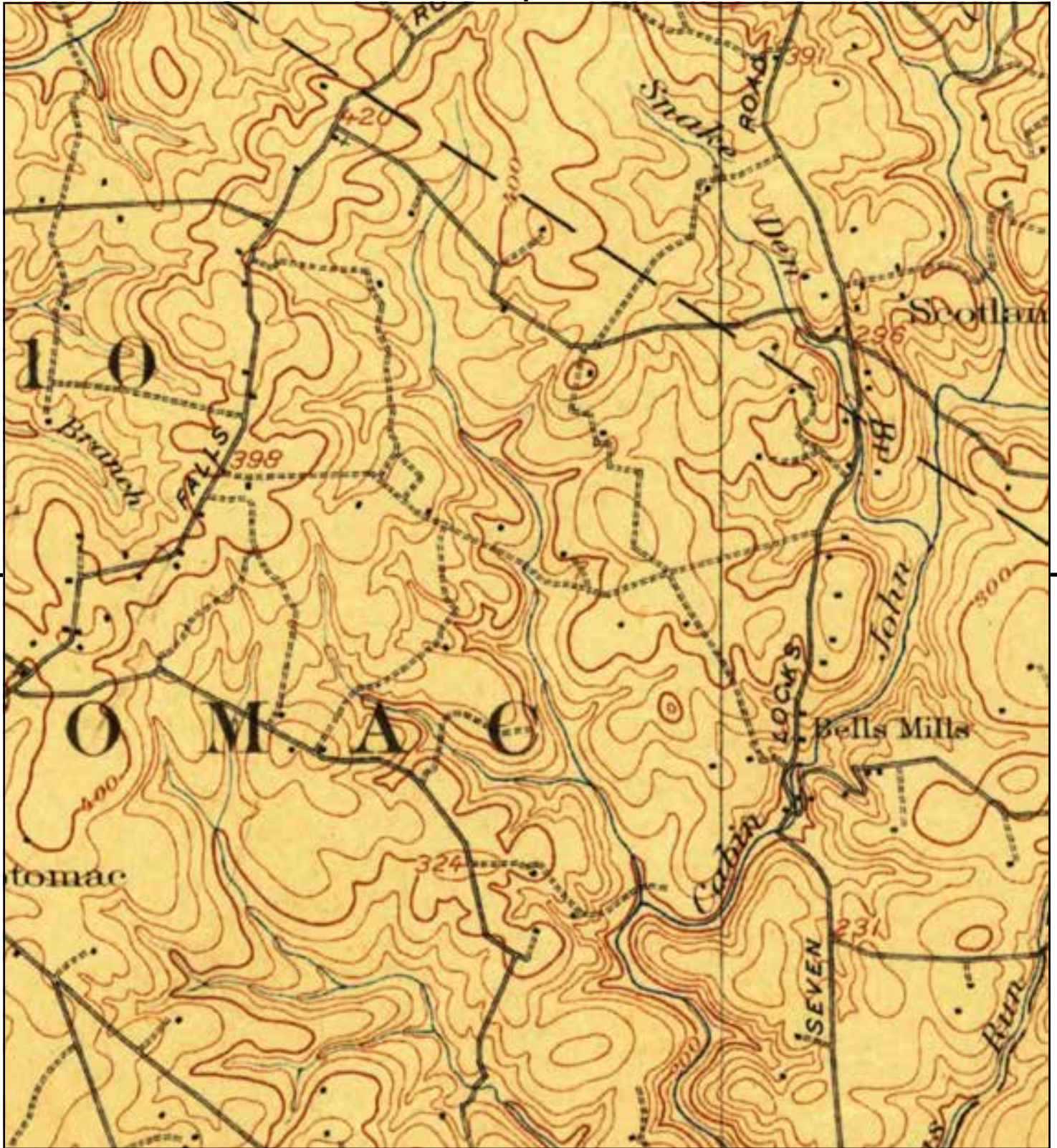


TP, Rockville, 1908, 15-minute

SITE NAME: I-495/I-270  
 ADDRESS: I-495/I-270  
 Rockville, MD 20850  
 CLIENT: WSP USA Inc.







This report includes information from the following map sheet(s).

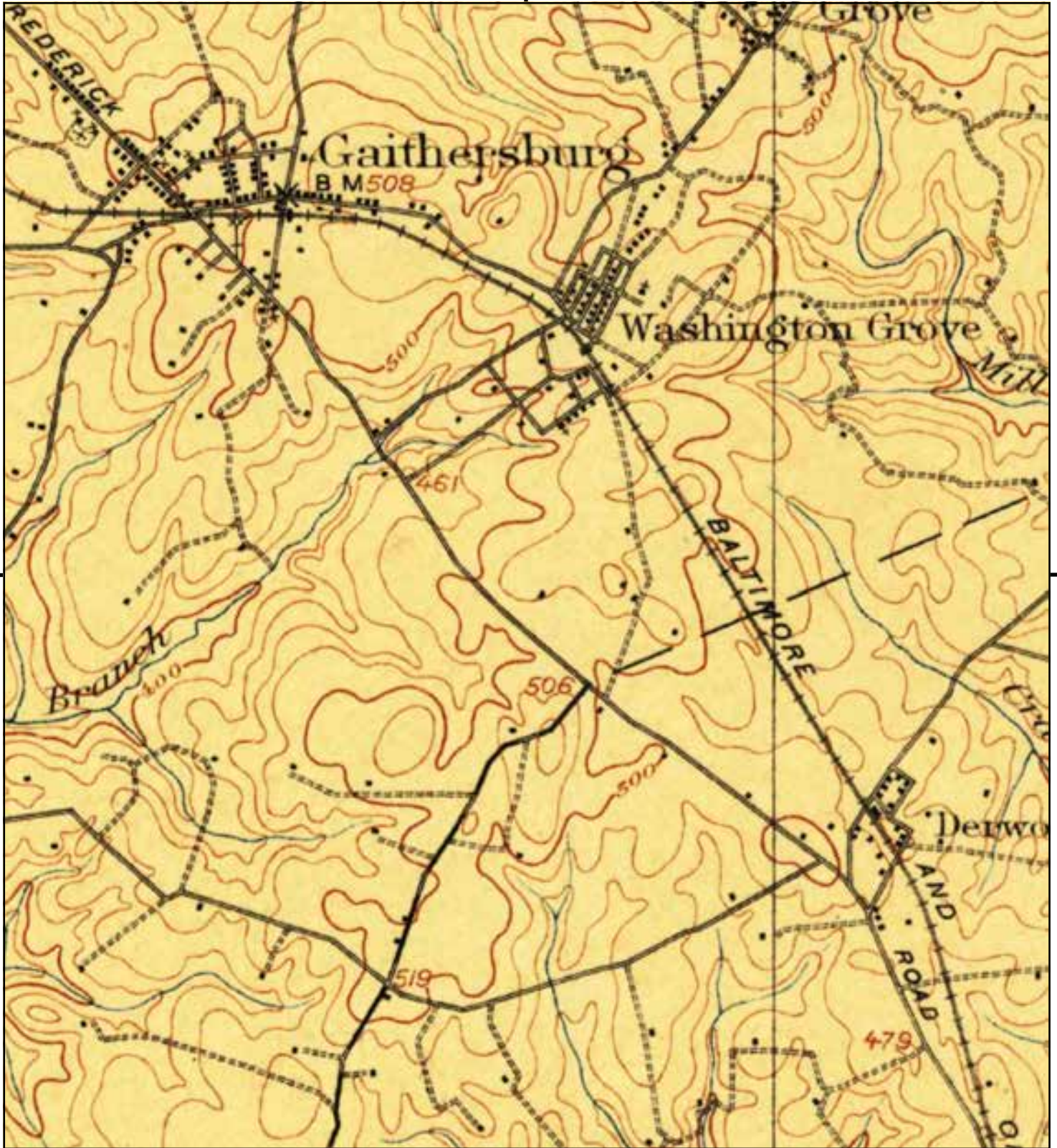


TP, Rockville, 1908, 15-minute

SITE NAME: I-495/I-270  
ADDRESS: I-495/I-270  
Rockville, MD 20850  
CLIENT: WSP USA Inc.







This report includes information from the following map sheet(s).

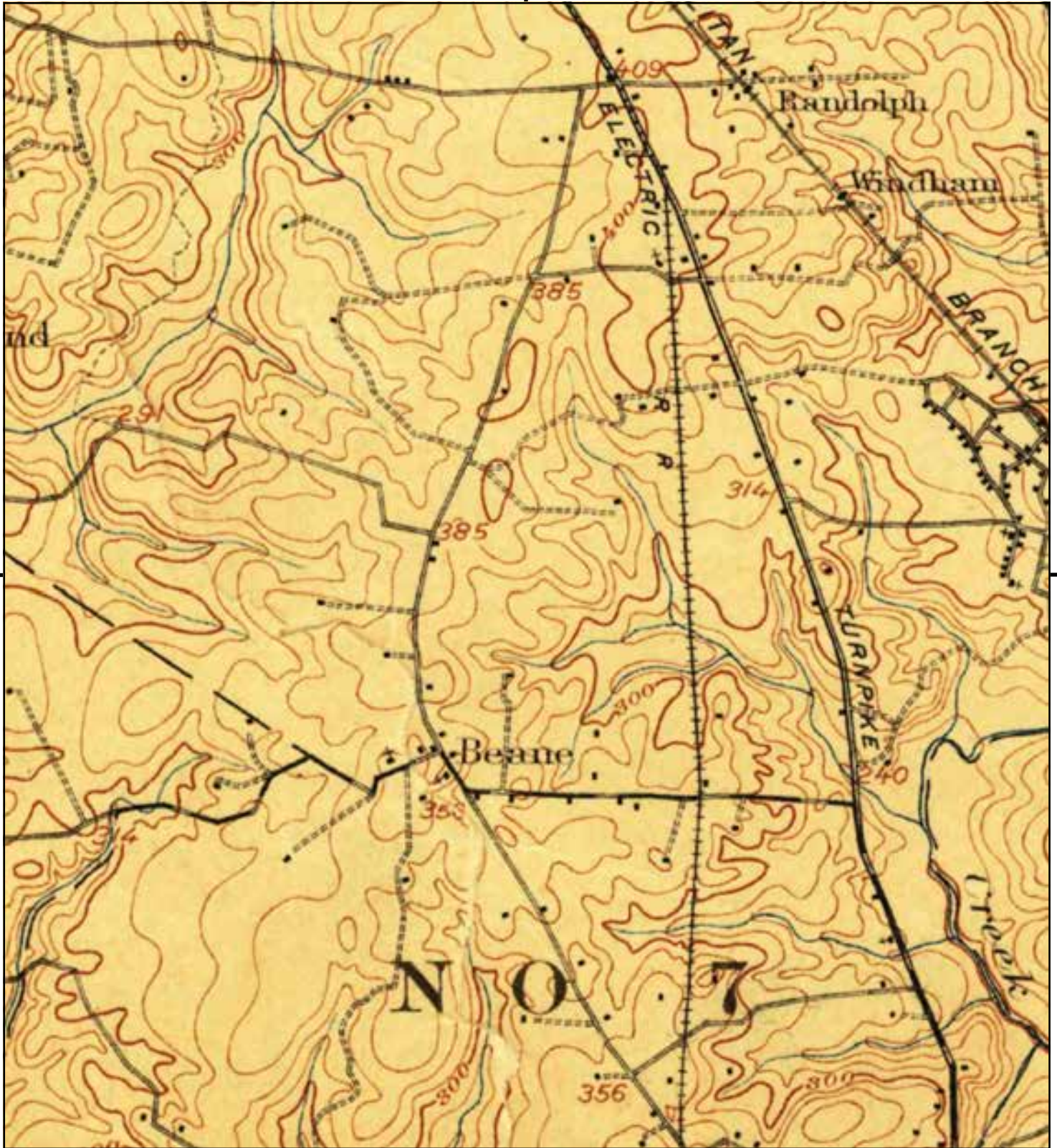


TP, Rockville, 1908, 15-minute

SITE NAME: I-495/I-270  
ADDRESS: I-495/I-270  
Rockville, MD 20850  
CLIENT: WSP USA Inc.







This report includes information from the following map sheet(s).

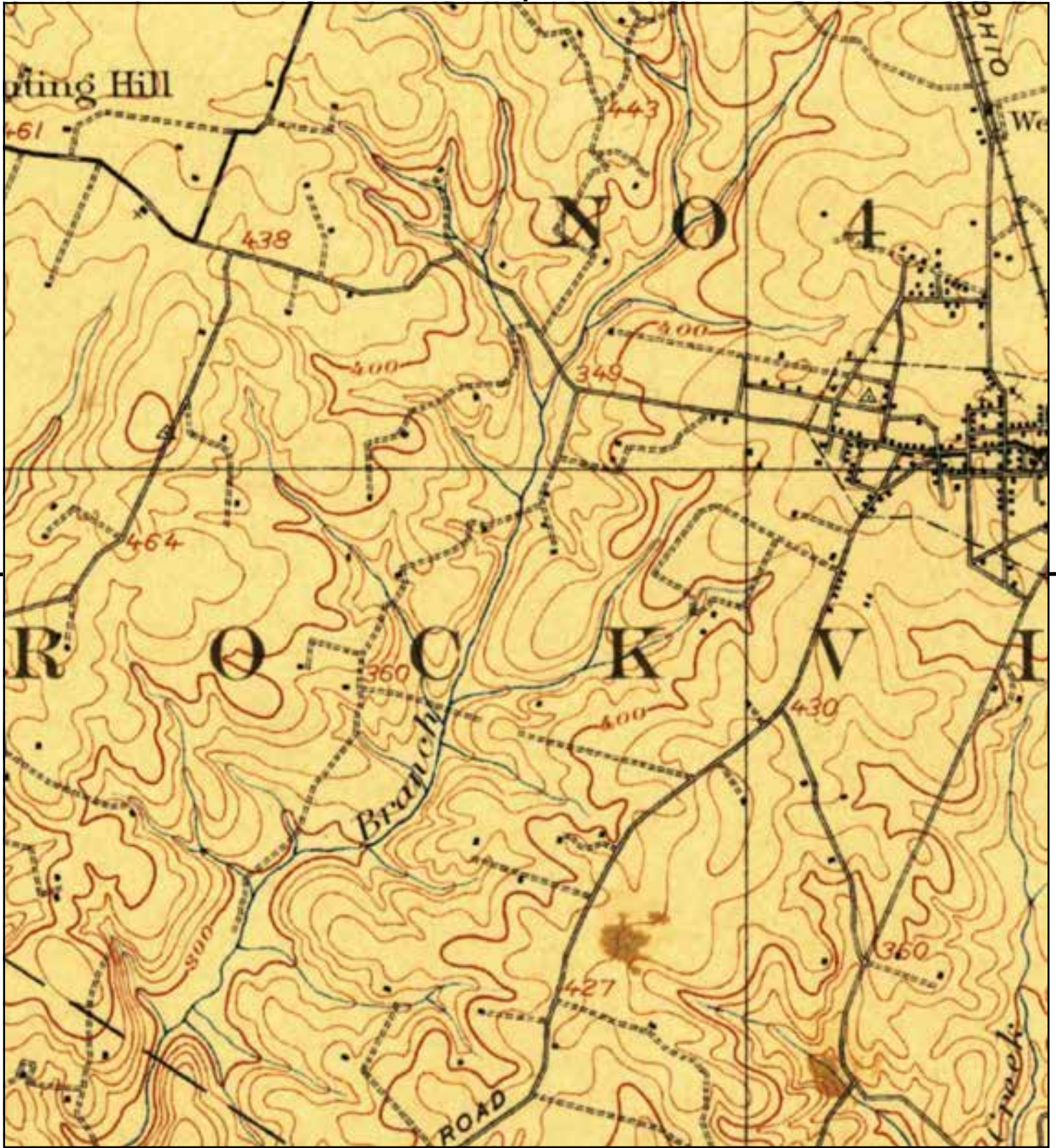


TP, Rockville, 1908, 15-minute

SITE NAME: I-495/I-270  
ADDRESS: I-495/I-270  
Rockville, MD 20850  
CLIENT: WSP USA Inc.







This report includes information from the following map sheet(s).

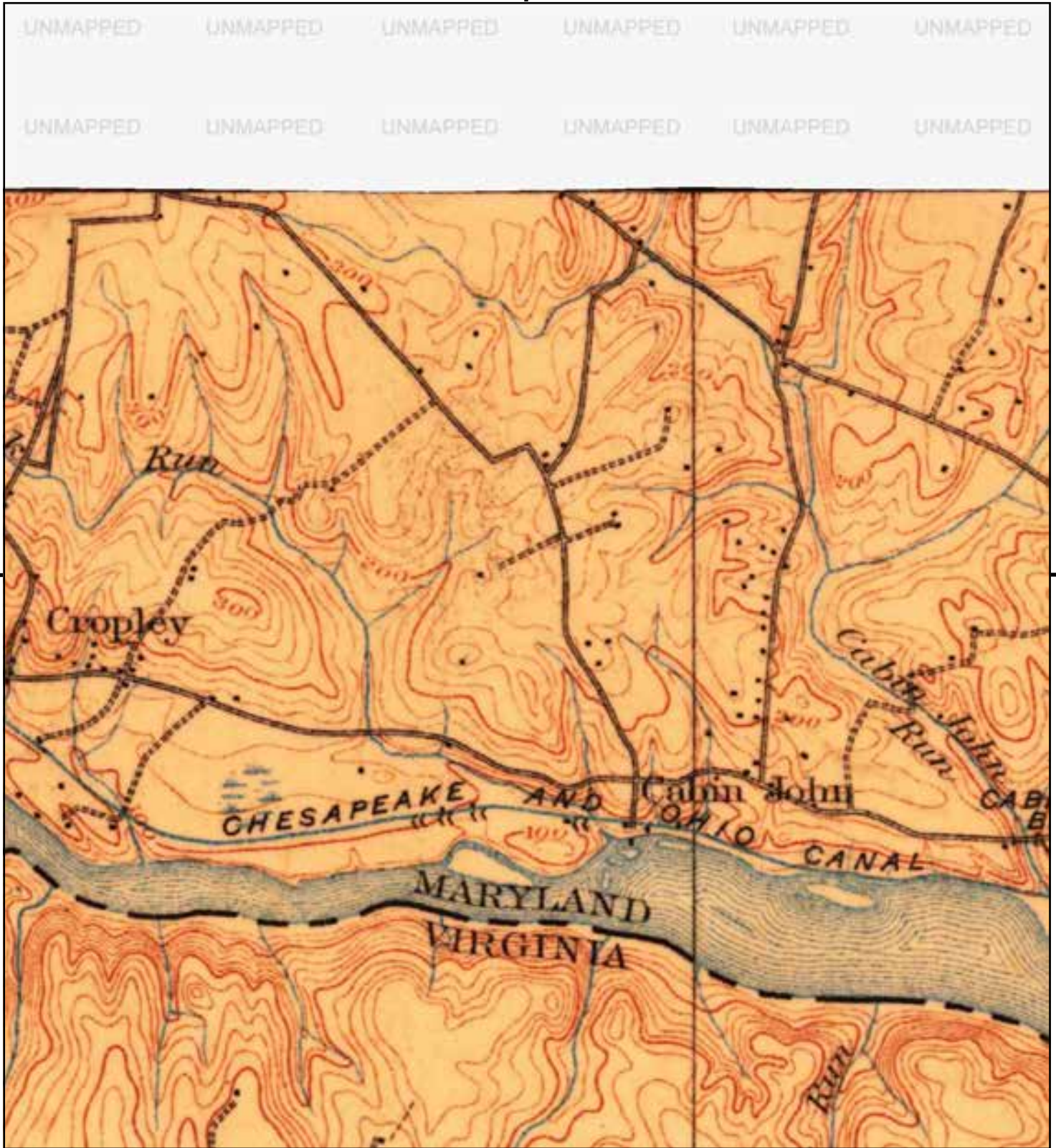


TP, Rockville, 1908, 15-minute

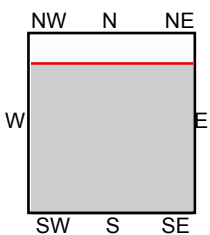
SITE NAME: I-495/I-270  
 ADDRESS: I-495/I-270  
 Rockville, MD 20850  
 CLIENT: WSP USA Inc.







This report includes information from the following map sheet(s).

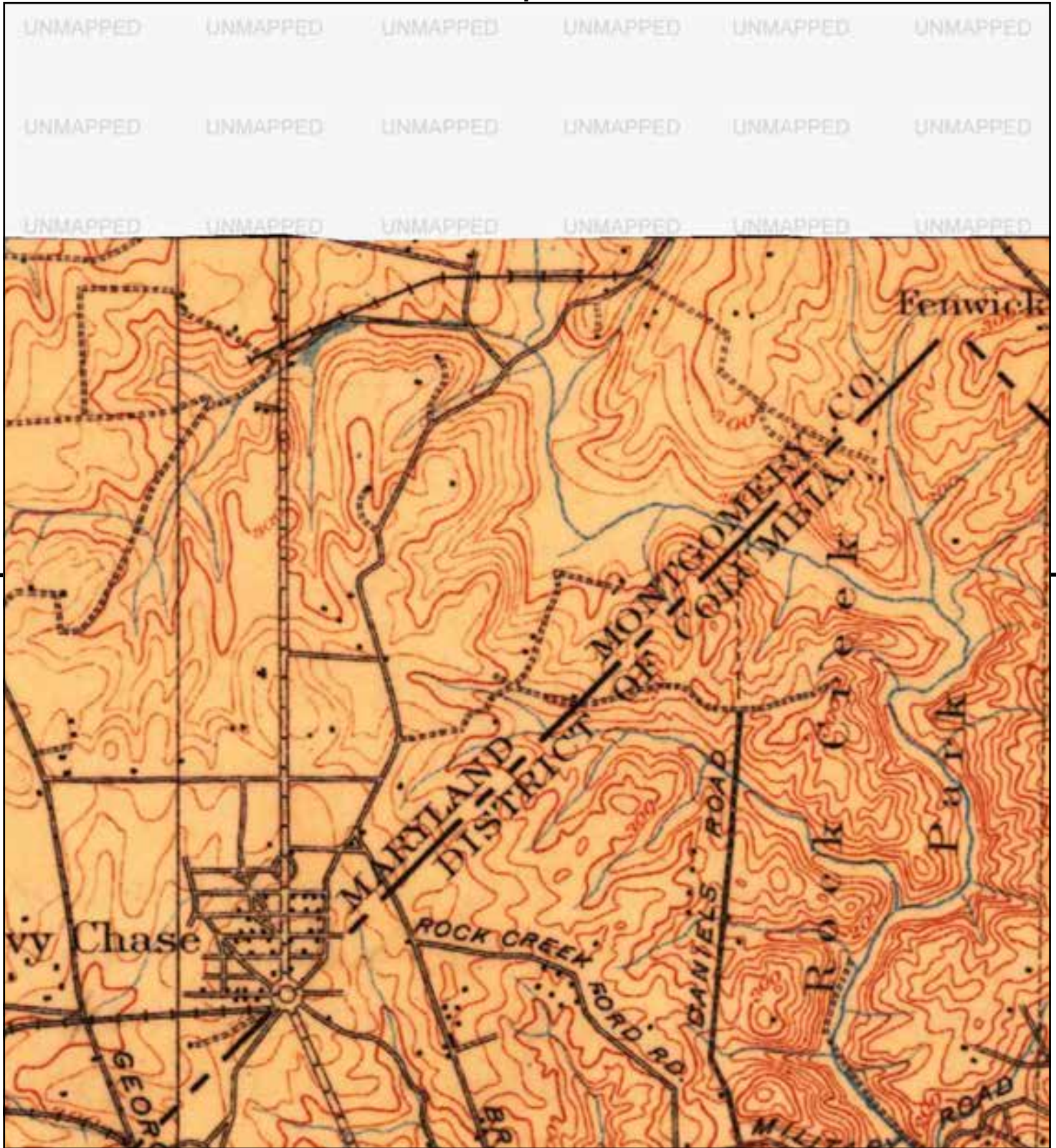


TP, Washington, 1900, 15-minute

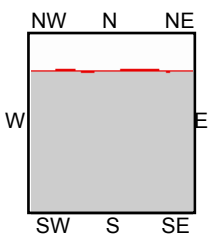
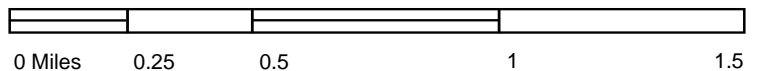
SITE NAME: I-495/I-270  
 ADDRESS: I-495/I-270  
 Rockville, MD 20850  
 CLIENT: WSP USA Inc.







This report includes information from the following map sheet(s).

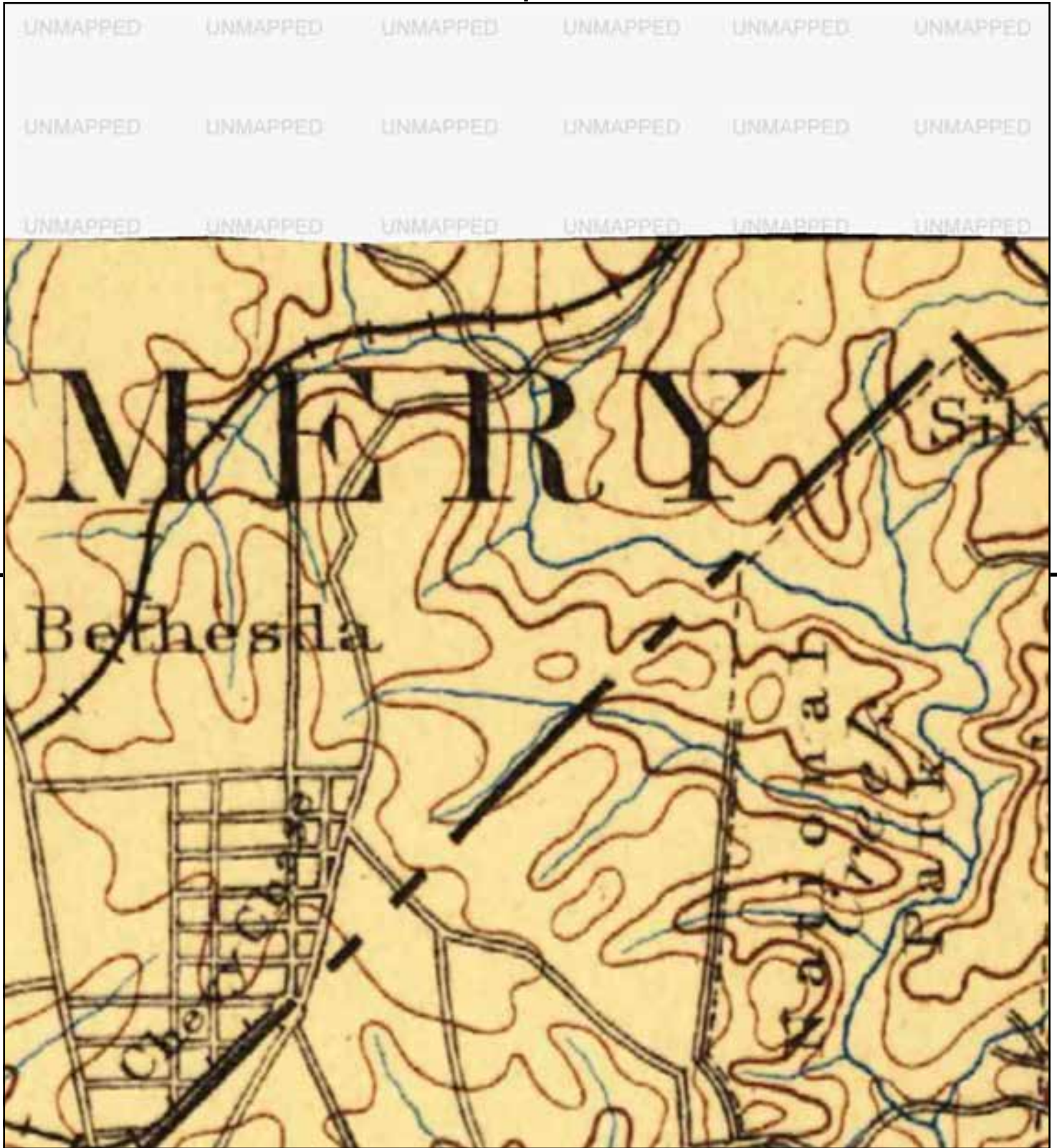


TP, Washington, 1900, 15-minute

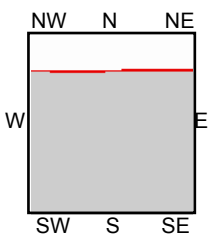
SITE NAME: I-495/I-270  
 ADDRESS: I-495/I-270  
 Rockville, MD 20850  
 CLIENT: WSP USA Inc.







This report includes information from the following map sheet(s).

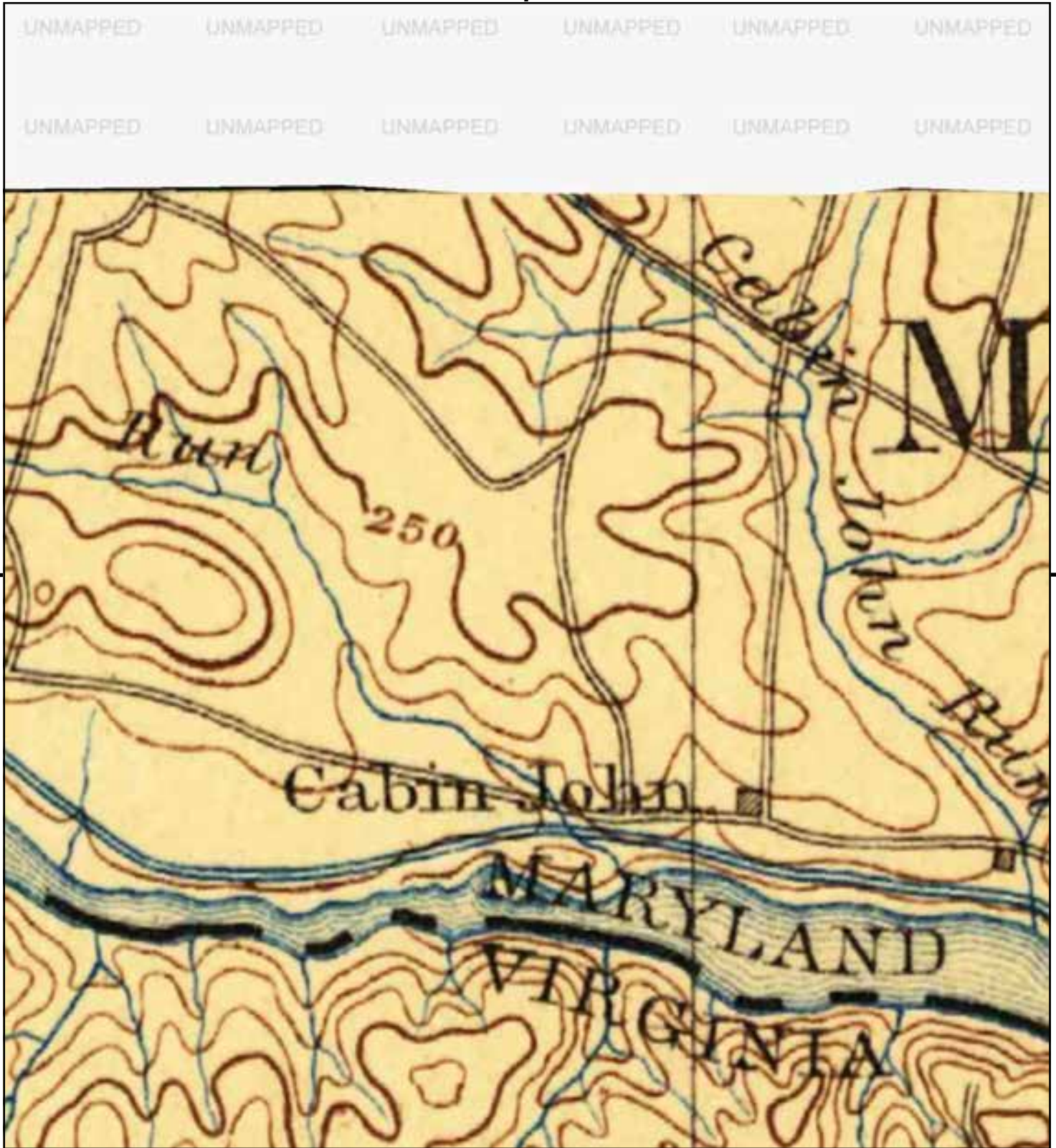


TP, Mt. Vernon, 1897, 30-minute

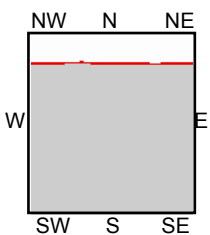
SITE NAME: I-495/I-270  
 ADDRESS: I-495/I-270  
 Rockville, MD 20850  
 CLIENT: WSP USA Inc.







This report includes information from the following map sheet(s).

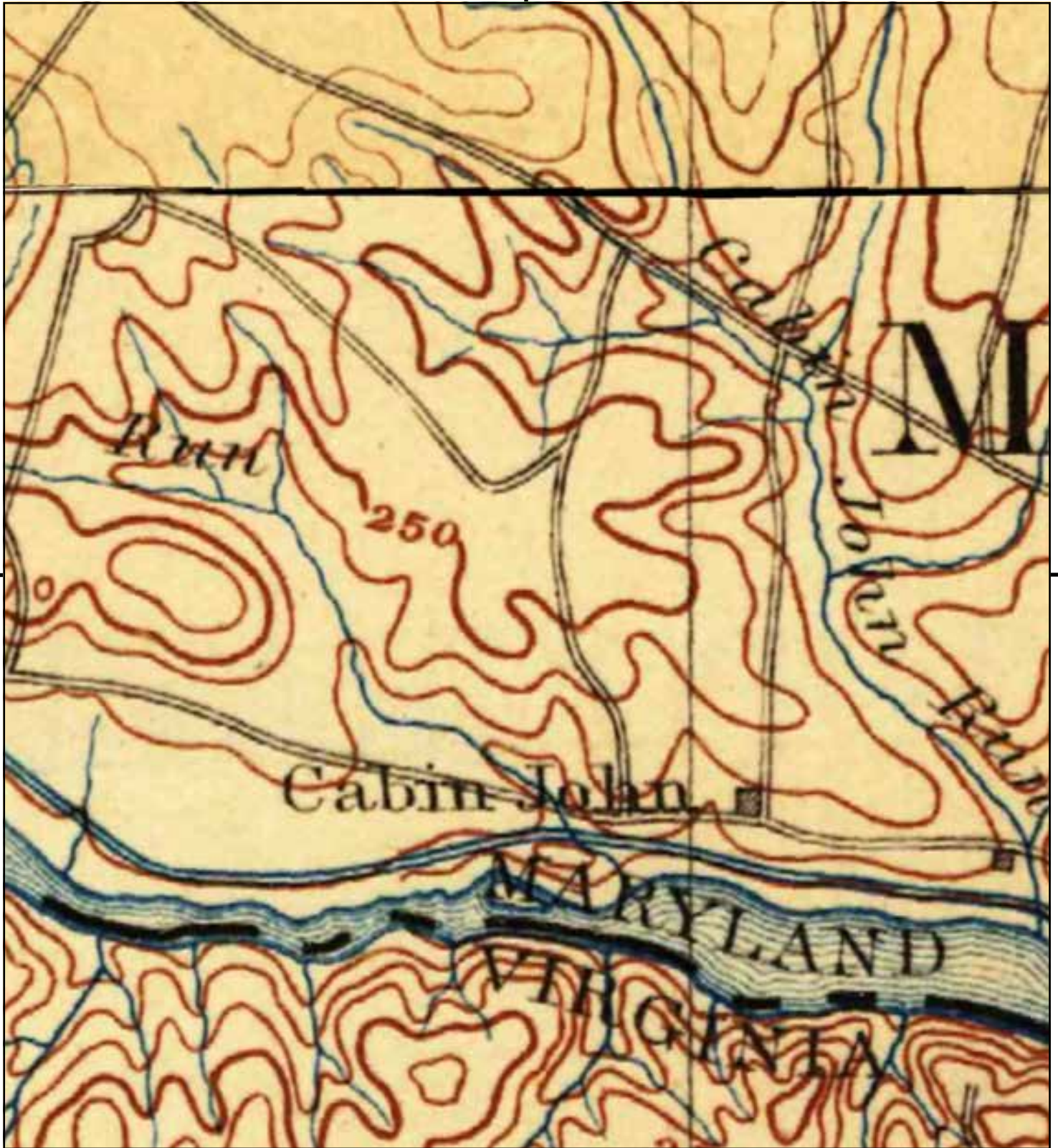


TP, Mt. Vernon, 1897, 30-minute

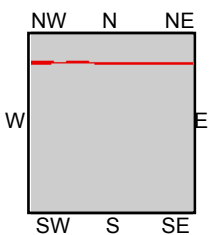
SITE NAME: I-495/I-270  
 ADDRESS: I-495/I-270  
 Rockville, MD 20850  
 CLIENT: WSP USA Inc.







This report includes information from the following map sheet(s).

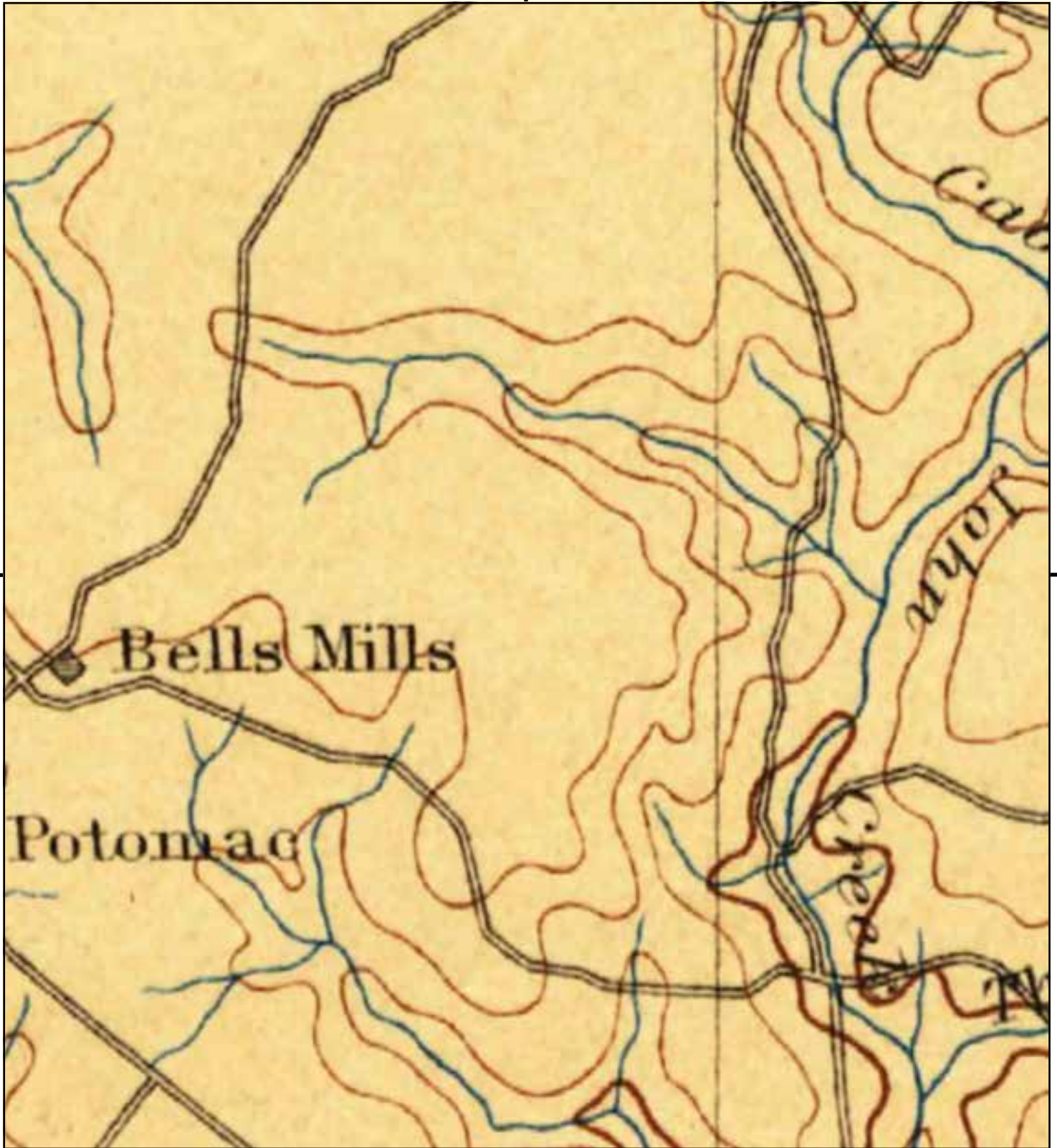


TP, Mt. Vernon, 1894, 30-minute  
N, Frederick, 1894, 30-minute

SITE NAME: I-495/I-270  
ADDRESS: I-495/I-270  
Rockville, MD 20850  
CLIENT: WSP USA Inc.







This report includes information from the following map sheet(s).



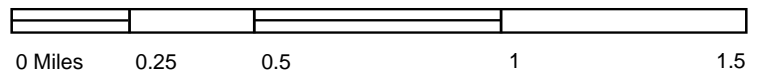
TP, Frederick, 1894, 30-minute

SITE NAME: I-495/I-270  
 ADDRESS: I-495/I-270  
 Rockville, MD 20850  
 CLIENT: WSP USA Inc.





This report includes information from the following map sheet(s).

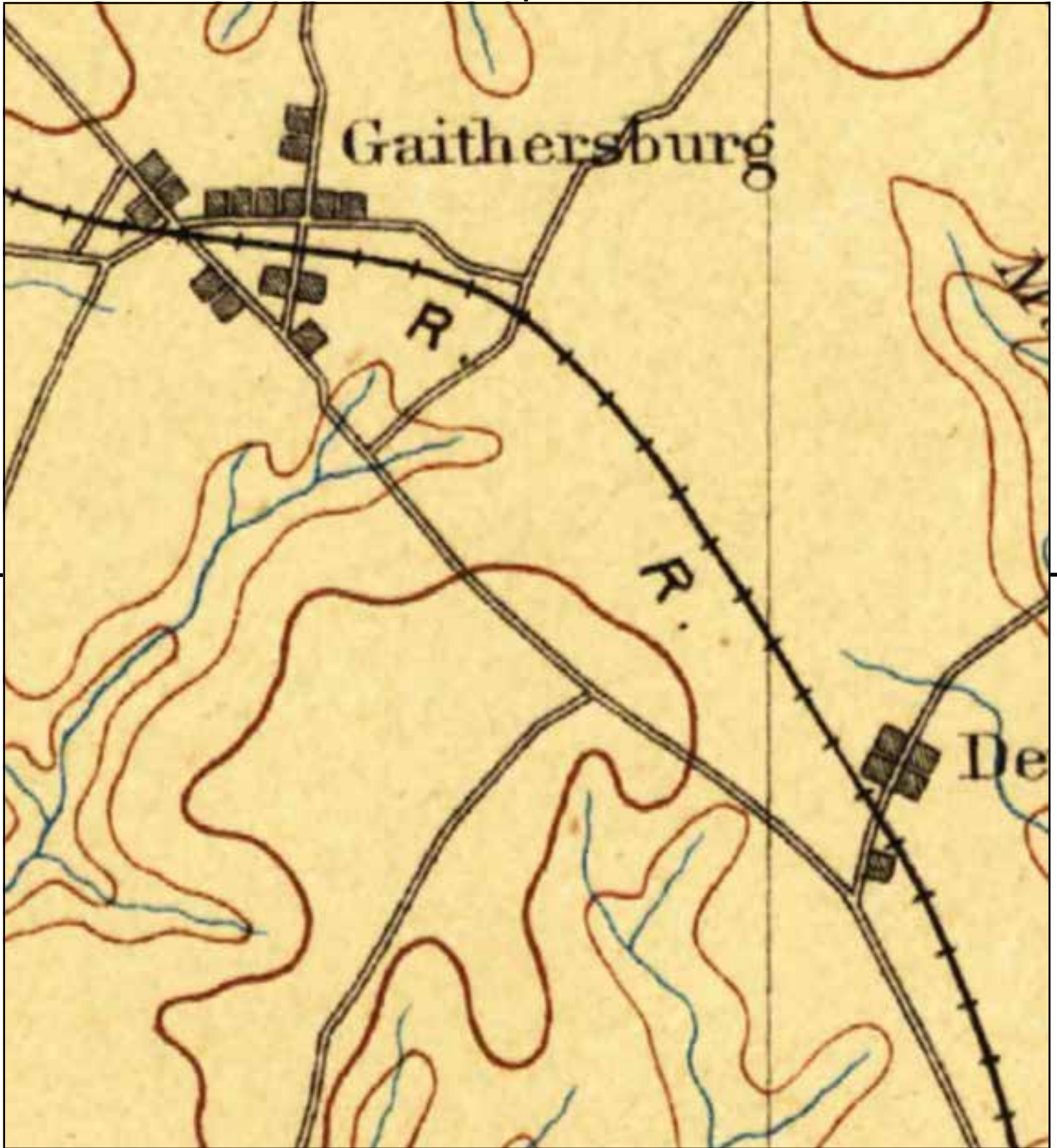


TP, Frederick, 1894, 30-minute

SITE NAME: I-495/I-270  
 ADDRESS: I-495/I-270  
 Rockville, MD 20850  
 CLIENT: WSP USA Inc.







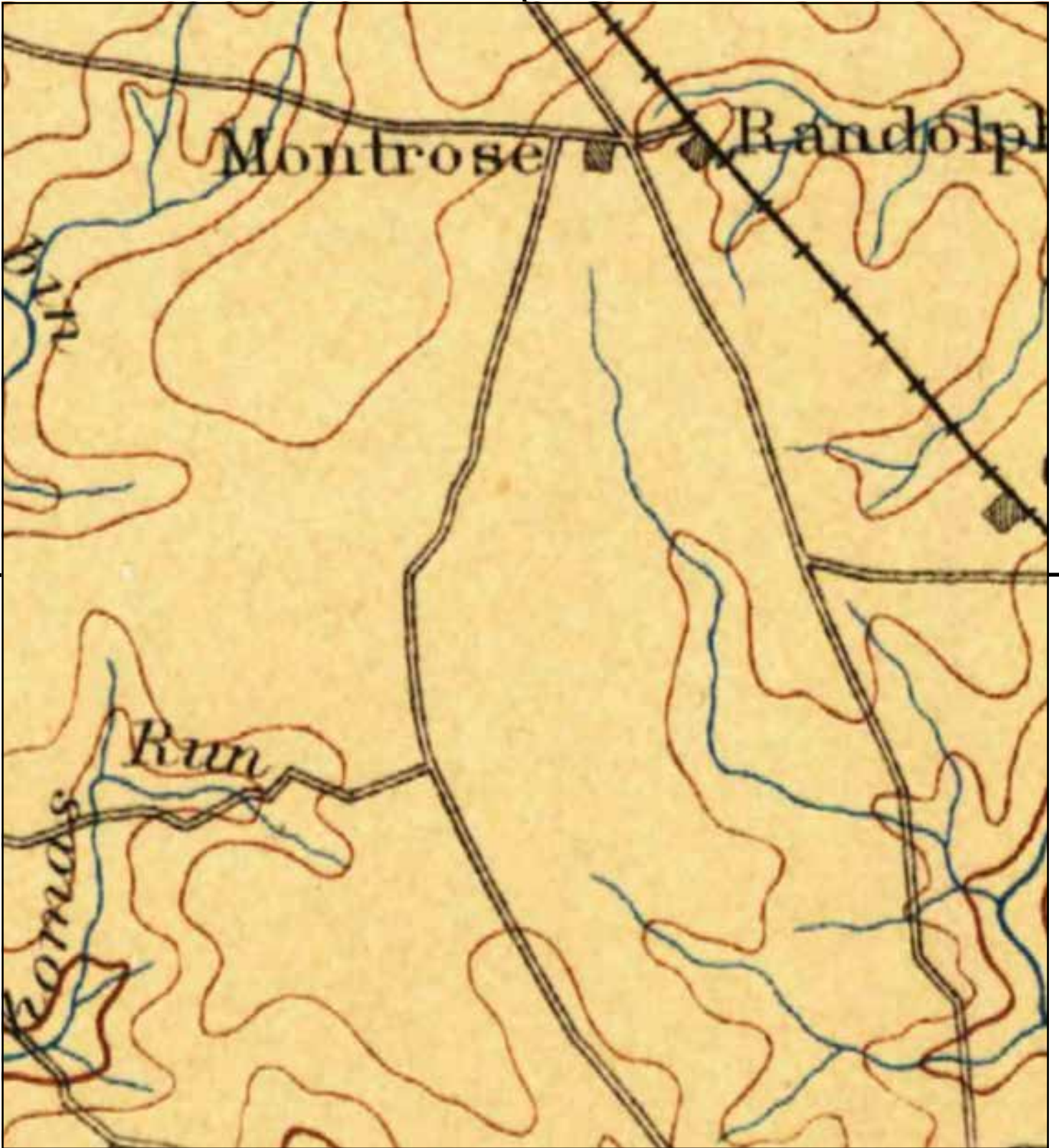
This report includes information from the following map sheet(s).



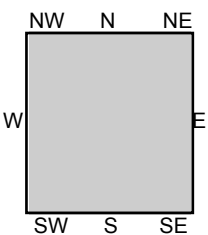
TP, Frederick, 1894, 30-minute

SITE NAME: I-495/I-270  
ADDRESS: I-495/I-270  
Rockville, MD 20850  
CLIENT: WSP USA Inc.





This report includes information from the following map sheet(s).

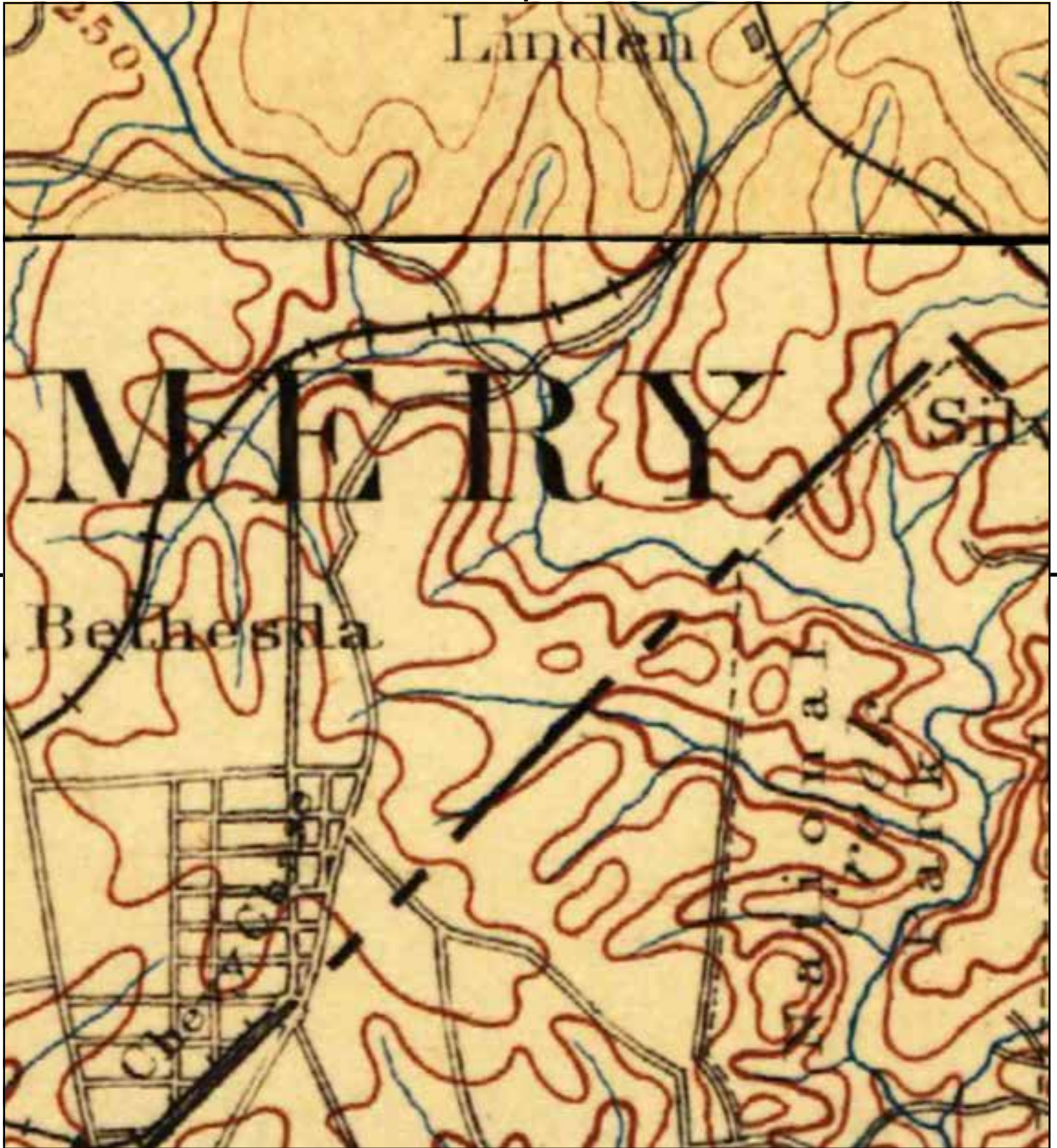


TP, Frederick, 1894, 30-minute

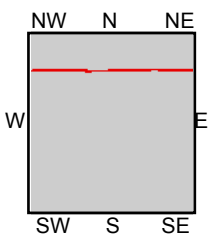
SITE NAME: I-495/I-270  
 ADDRESS: I-495/I-270  
 Rockville, MD 20850  
 CLIENT: WSP USA Inc.







This report includes information from the following map sheet(s).

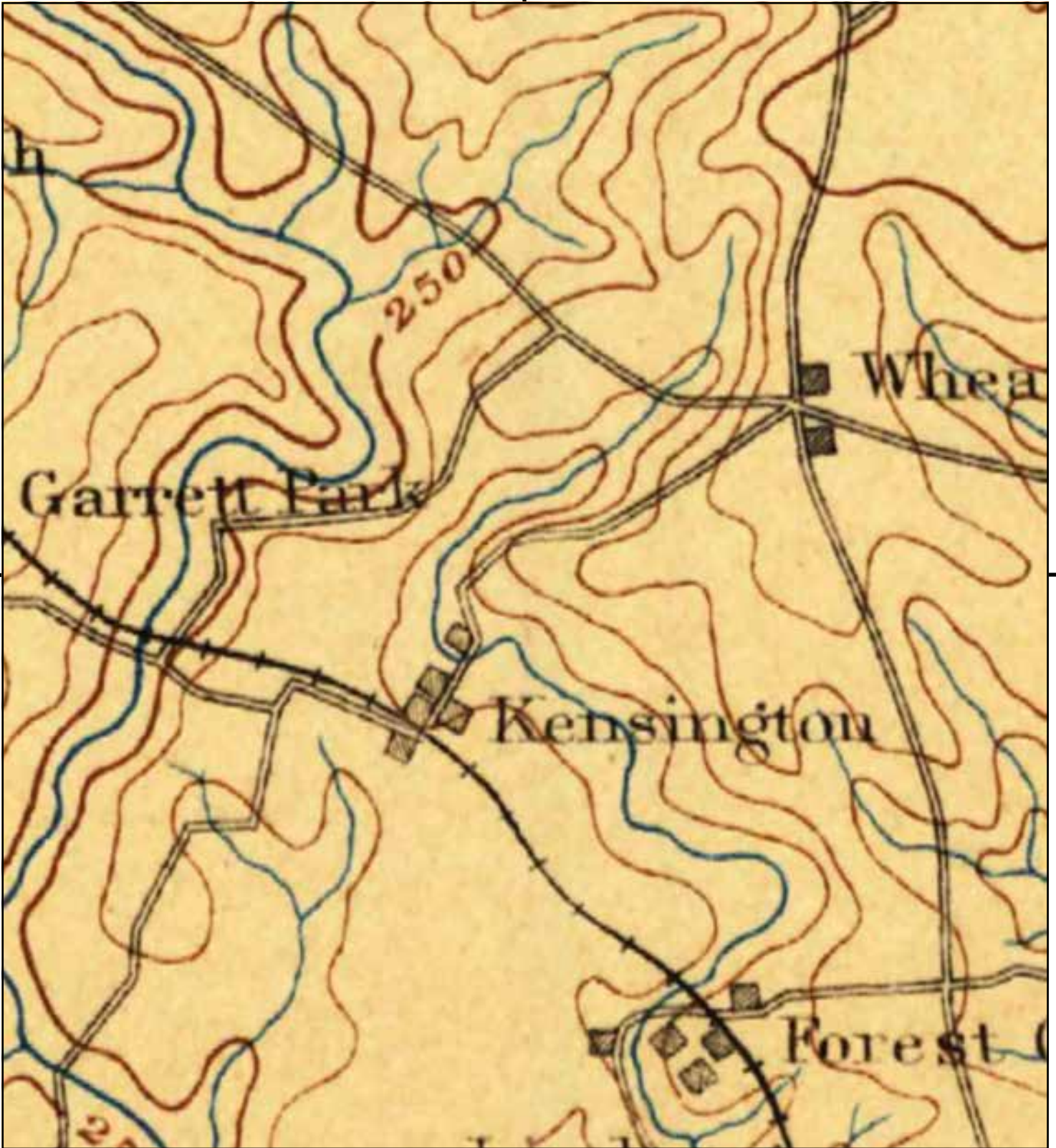


TP, Mt. Vernon, 1894, 30-minute  
NW, Frederick, 1894, 30-minute

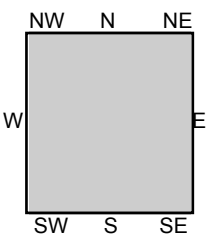
SITE NAME: I-495/I-270  
ADDRESS: I-495/I-270  
Rockville, MD 20850  
CLIENT: WSP USA Inc.







This report includes information from the following map sheet(s).

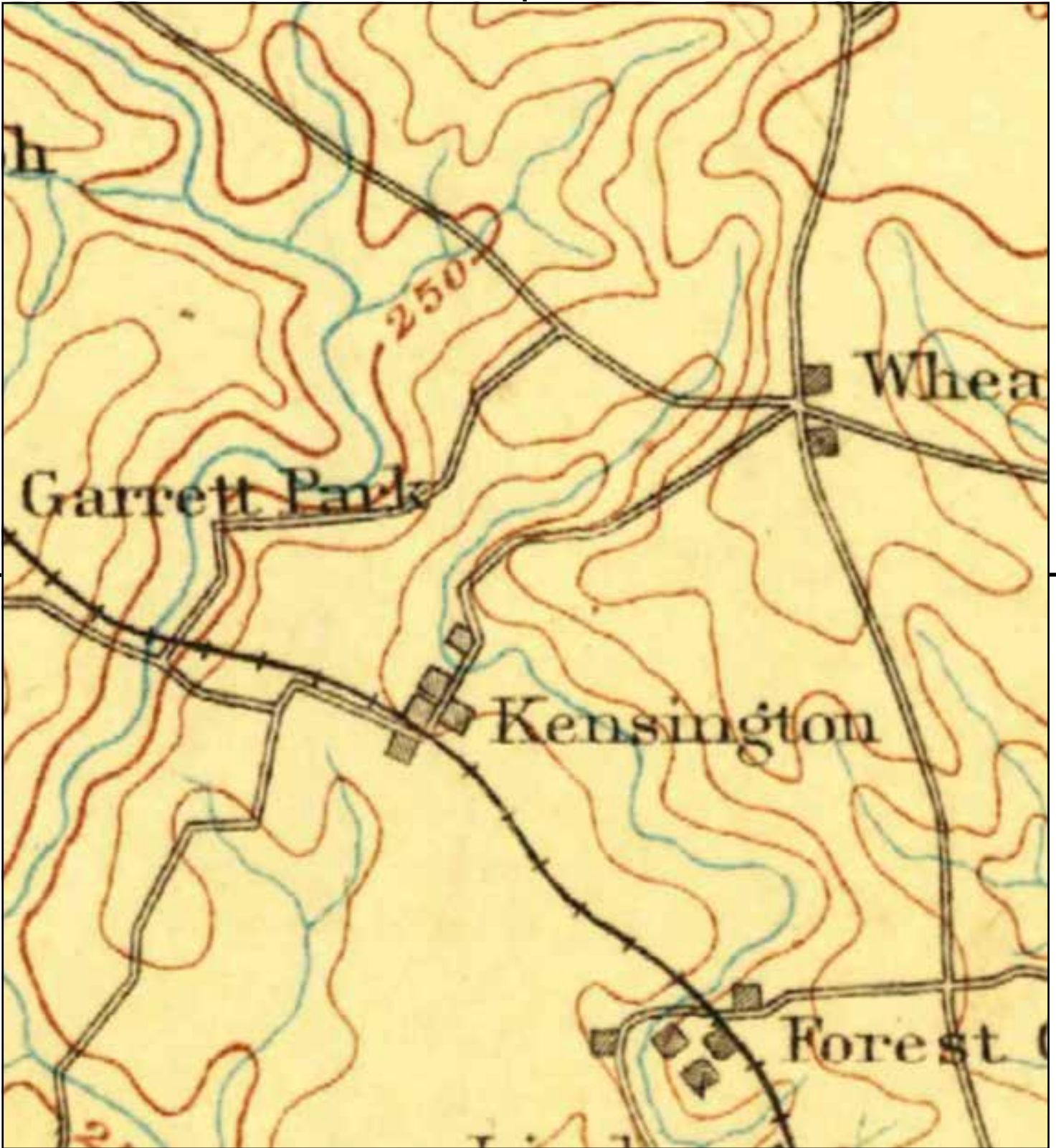


TP, Frederick, 1894, 30-minute

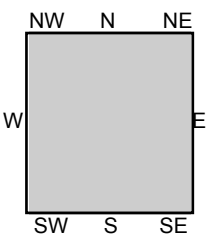
SITE NAME: I-495/I-270  
ADDRESS: I-495/I-270  
Rockville, MD 20850  
CLIENT: WSP USA Inc.







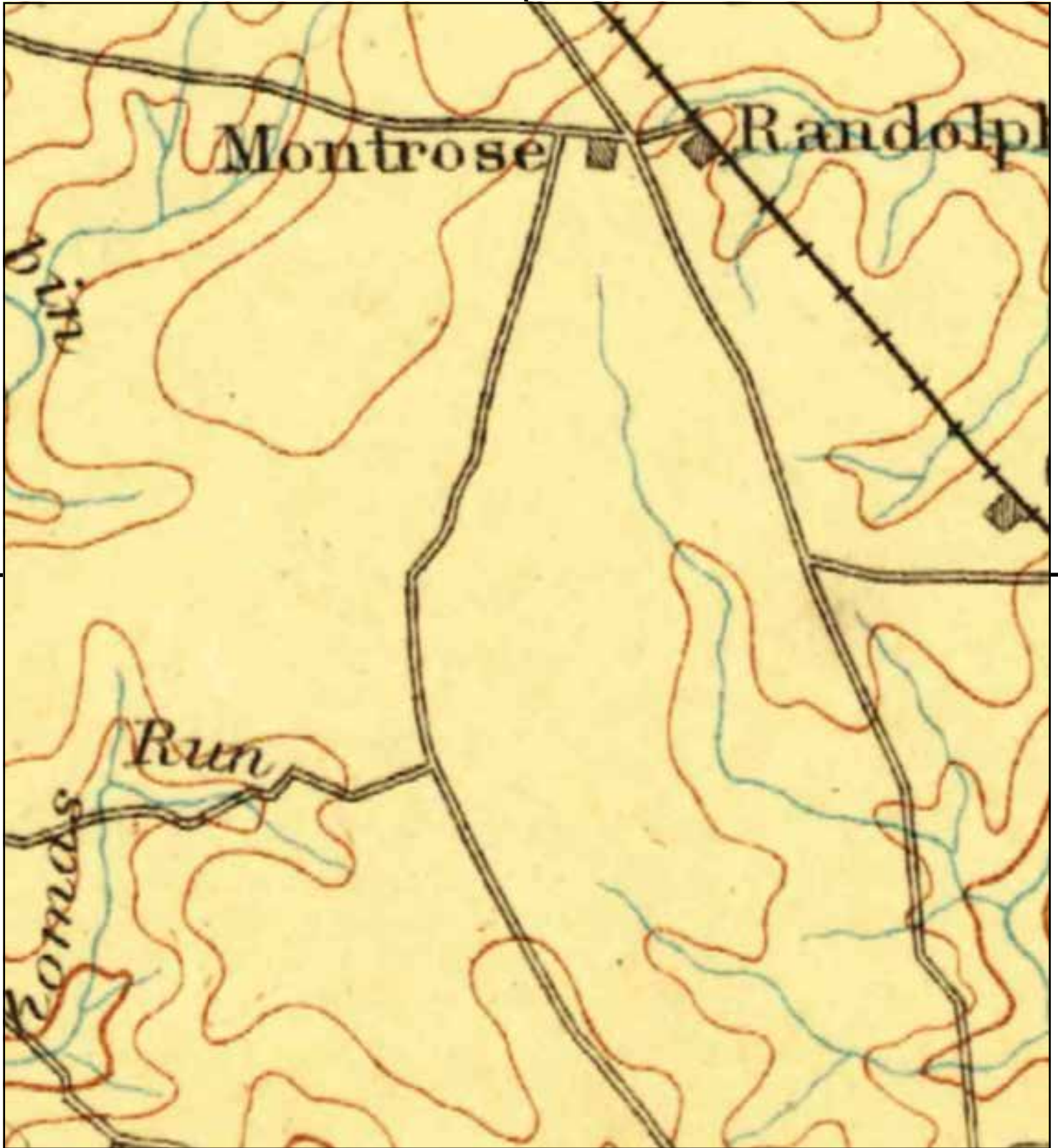
This report includes information from the following map sheet(s).



TP, Frederick, 1893, 30-minute

SITE NAME: I-495/I-270  
 ADDRESS: I-495/I-270  
 Rockville, MD 20850  
 CLIENT: WSP USA Inc.





This report includes information from the following map sheet(s).

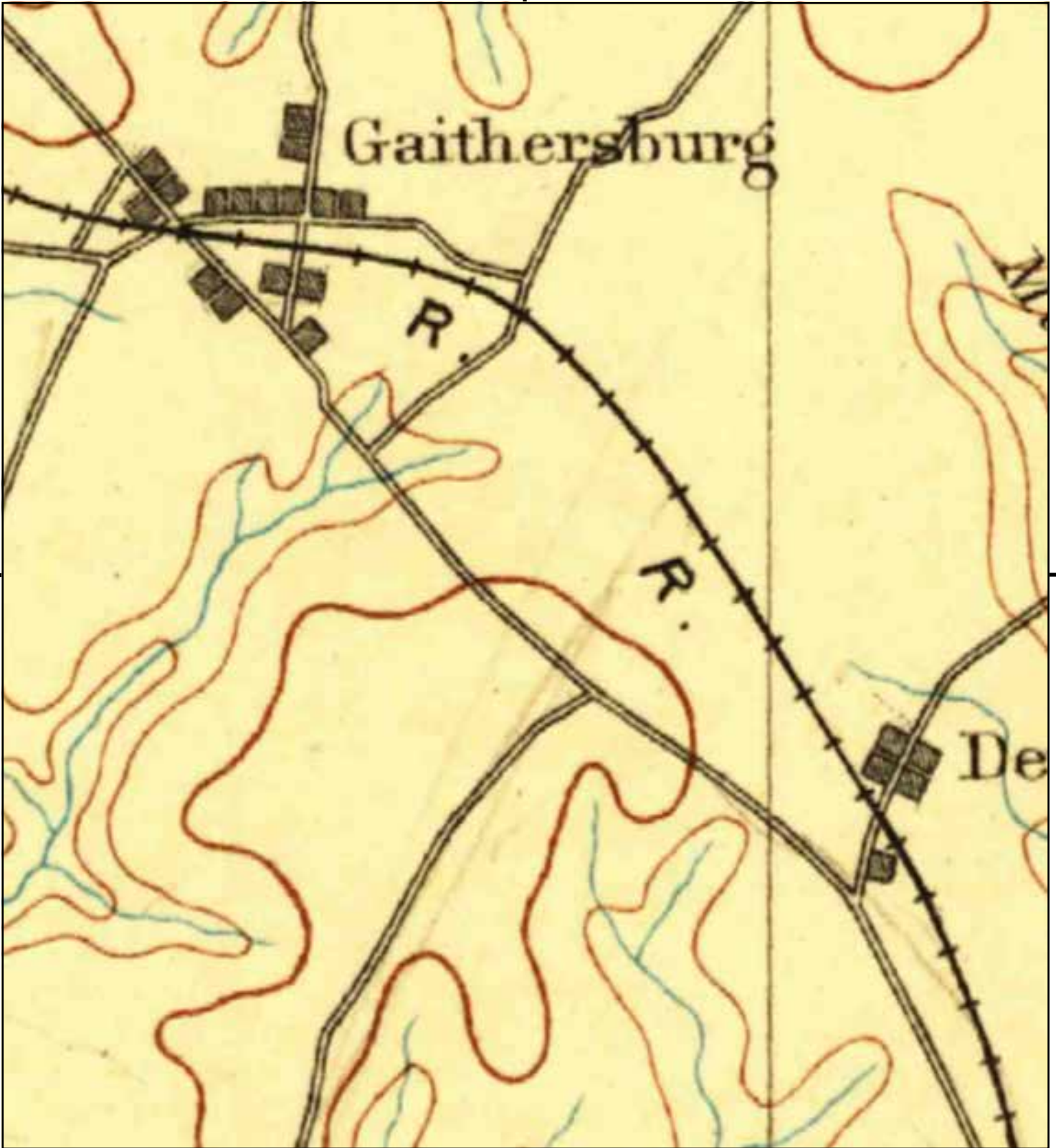


TP, Frederick, 1893, 30-minute

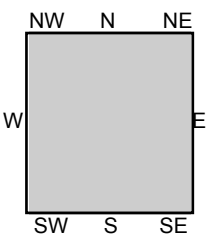
SITE NAME: I-495/I-270  
 ADDRESS: I-495/I-270  
 Rockville, MD 20850  
 CLIENT: WSP USA Inc.







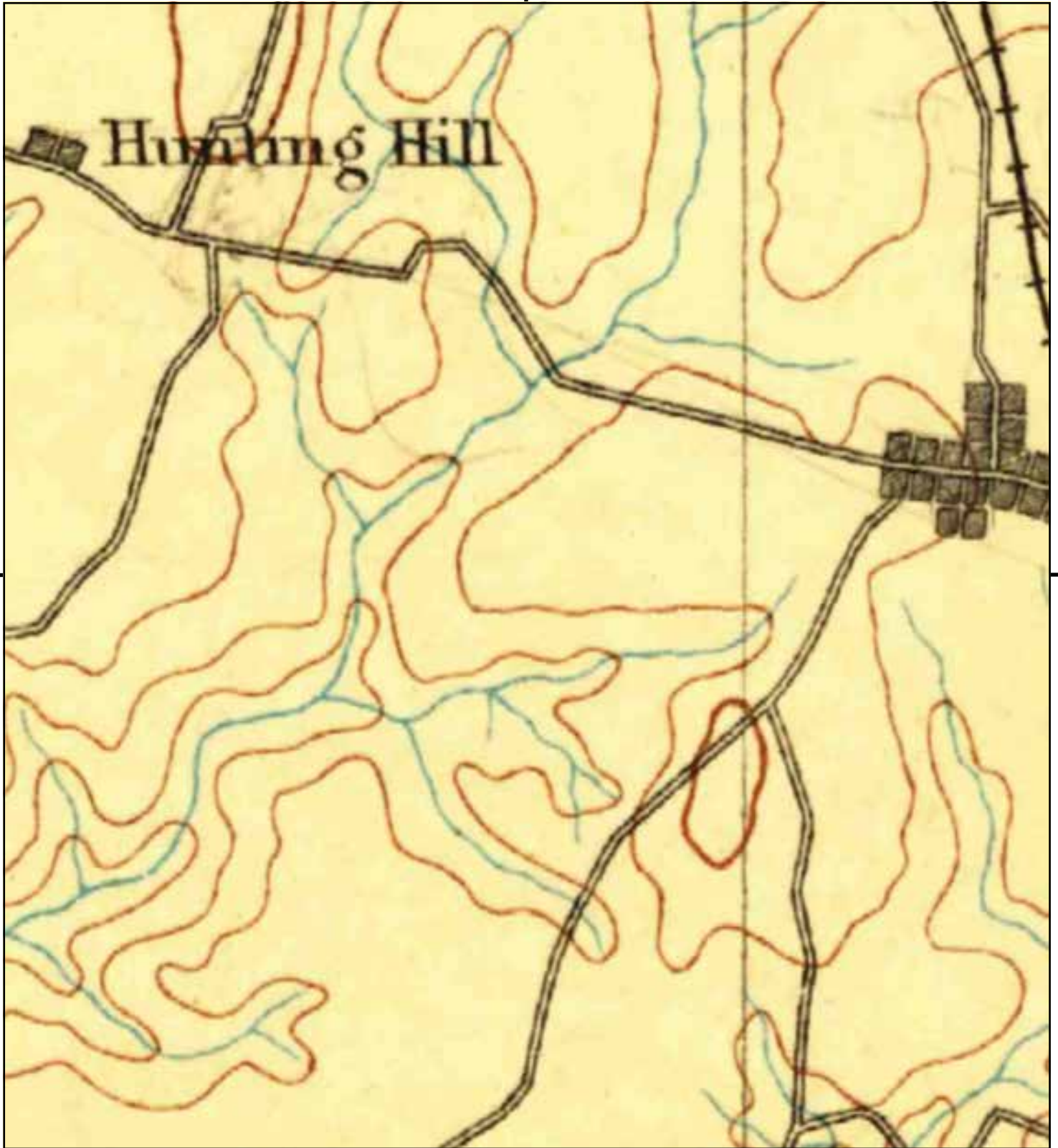
This report includes information from the following map sheet(s).



TP, Frederick, 1893, 30-minute

SITE NAME: I-495/I-270  
 ADDRESS: I-495/I-270  
 Rockville, MD 20850  
 CLIENT: WSP USA Inc.





This report includes information from the following map sheet(s).

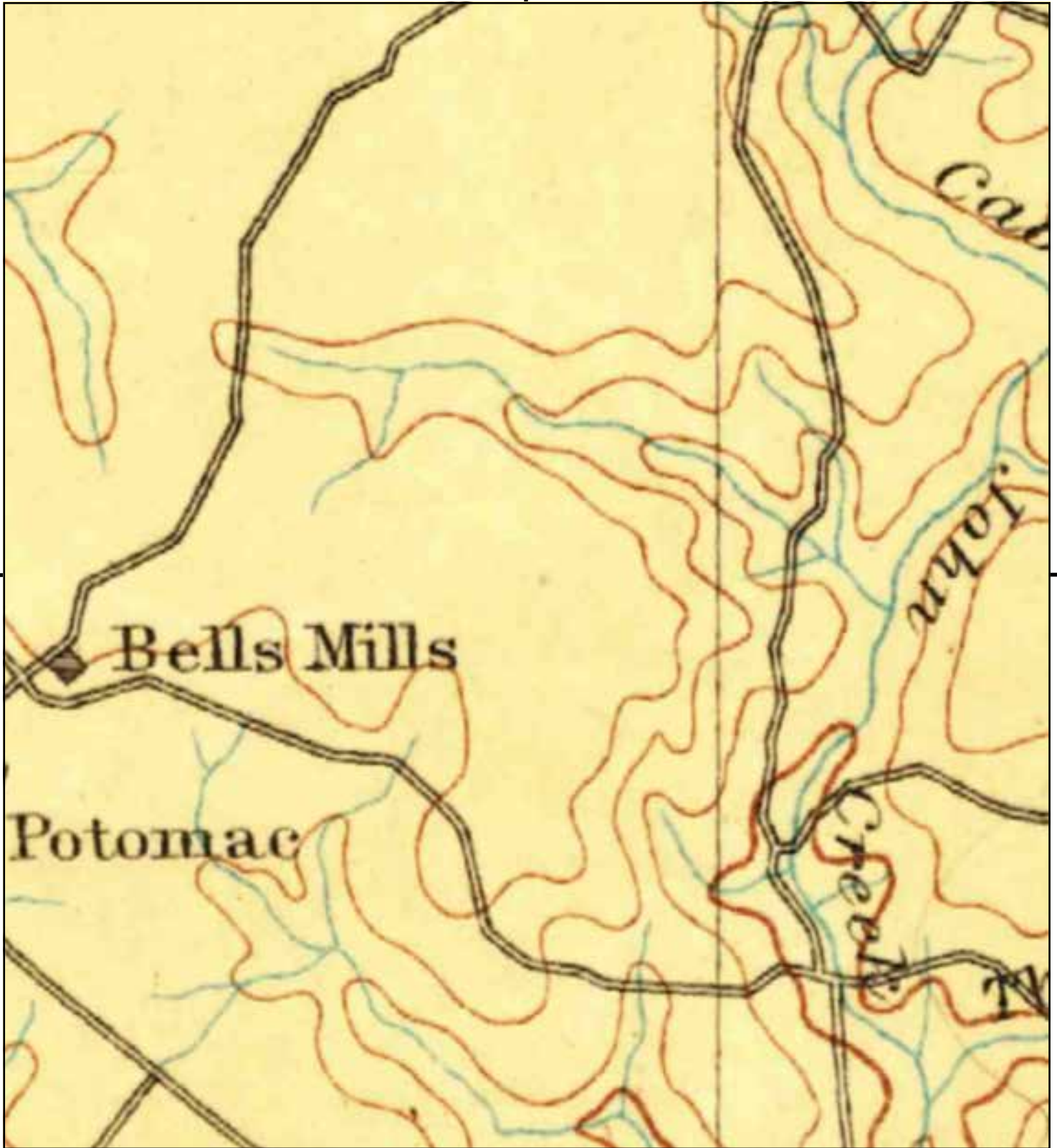


TP, Frederick, 1893, 30-minute

SITE NAME: I-495/I-270  
 ADDRESS: I-495/I-270  
 Rockville, MD 20850  
 CLIENT: WSP USA Inc.







This report includes information from the following map sheet(s).

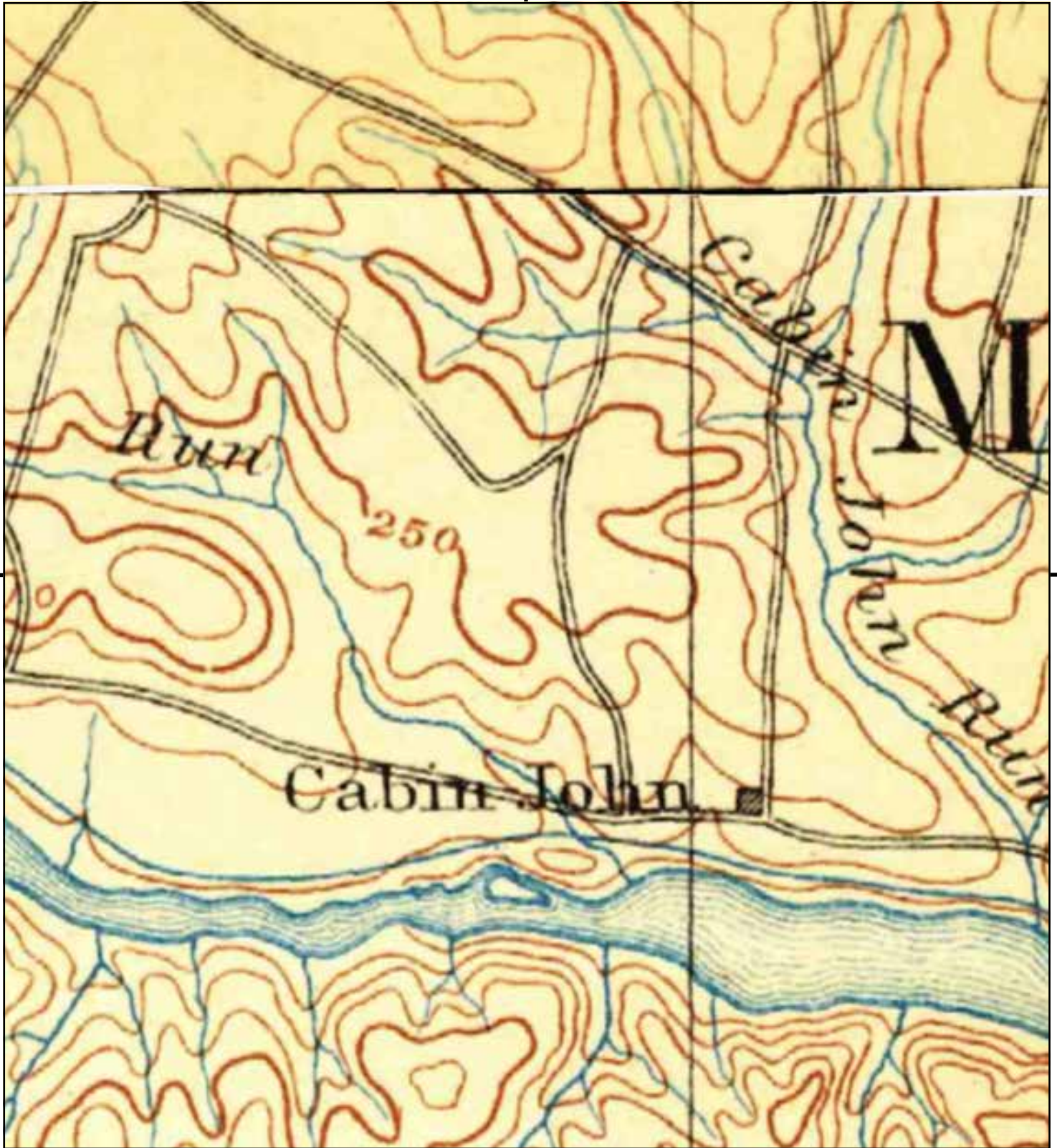


TP, Frederick, 1893, 30-minute

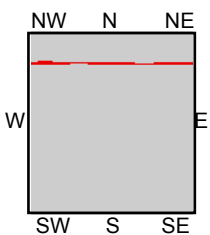
SITE NAME: I-495/I-270  
 ADDRESS: I-495/I-270  
 Rockville, MD 20850  
 CLIENT: WSP USA Inc.







This report includes information from the following map sheet(s).

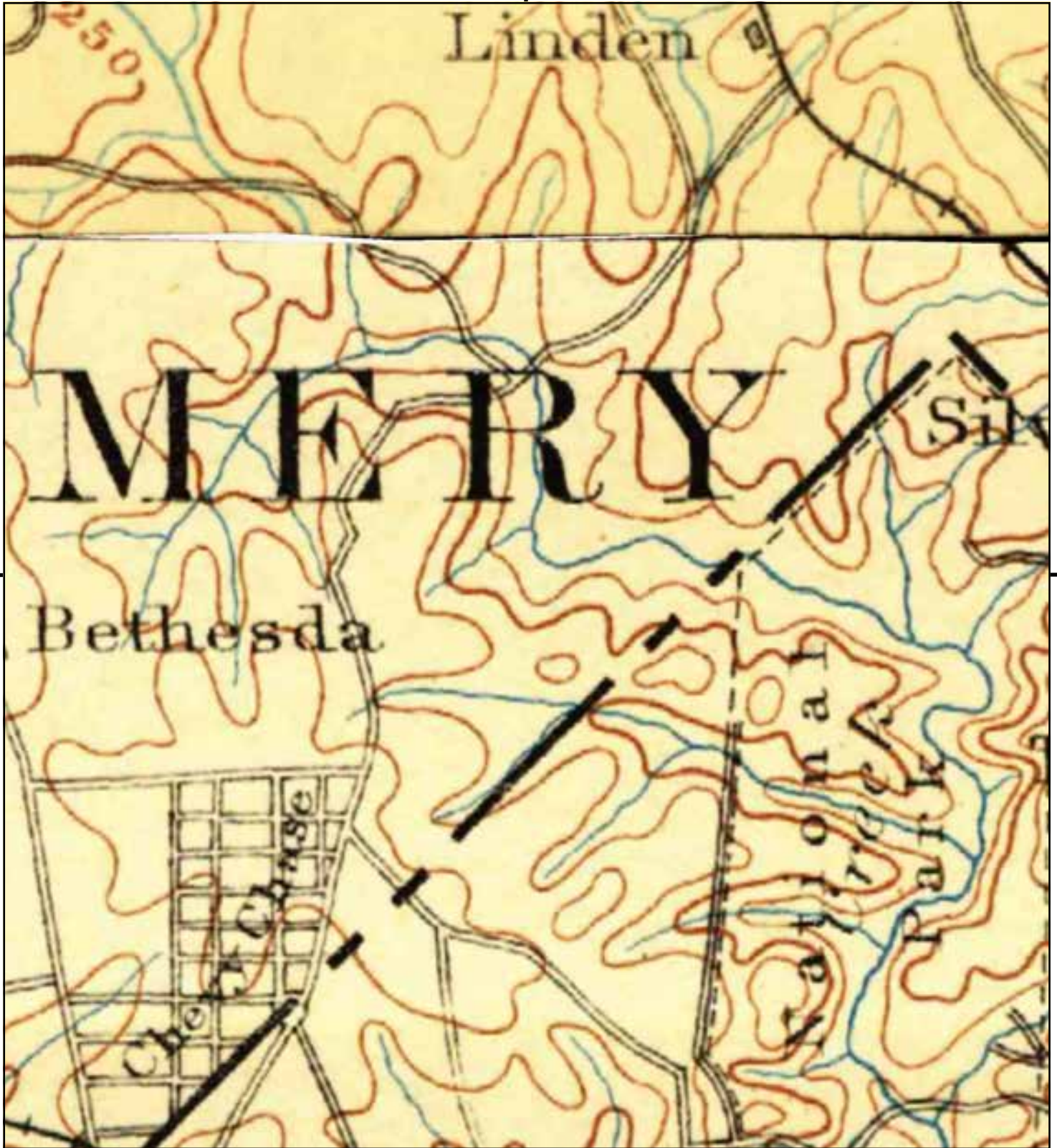


TP, Mt. Vernon, 1891, 30-minute  
N, Frederick, 1893, 30-minute

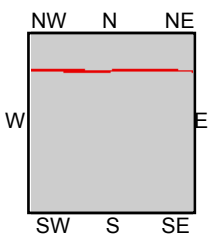
SITE NAME: I-495/I-270  
ADDRESS: I-495/I-270  
Rockville, MD 20850  
CLIENT: WSP USA Inc.







This report includes information from the following map sheet(s).

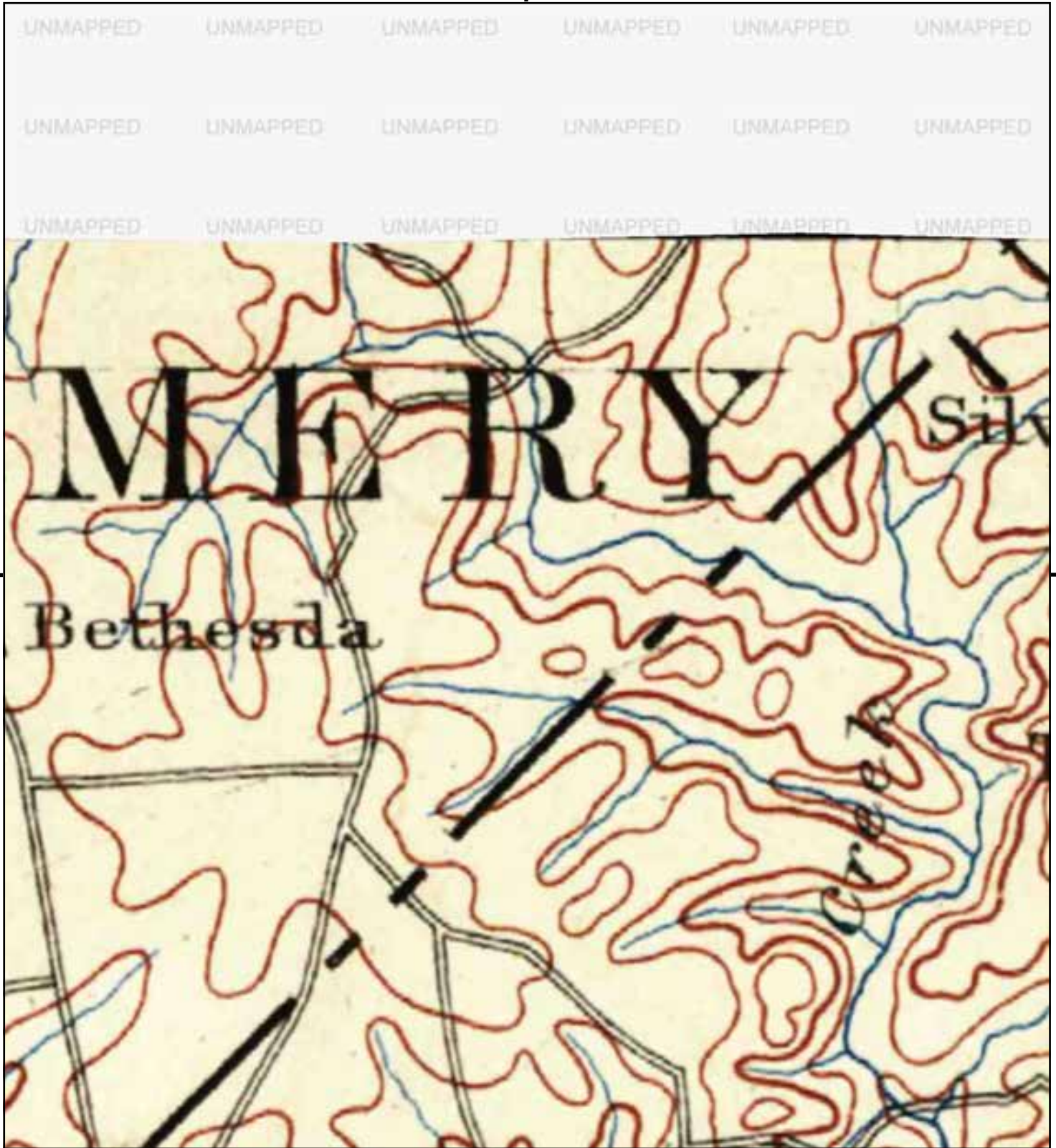


TP, Mt. Vernon, 1891, 30-minute  
NW, Frederick, 1893, 30-minute

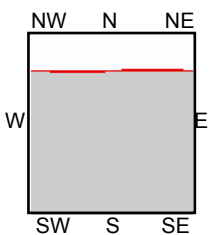
SITE NAME: I-495/I-270  
ADDRESS: I-495/I-270  
Rockville, MD 20850  
CLIENT: WSP USA Inc.







This report includes information from the following map sheet(s).

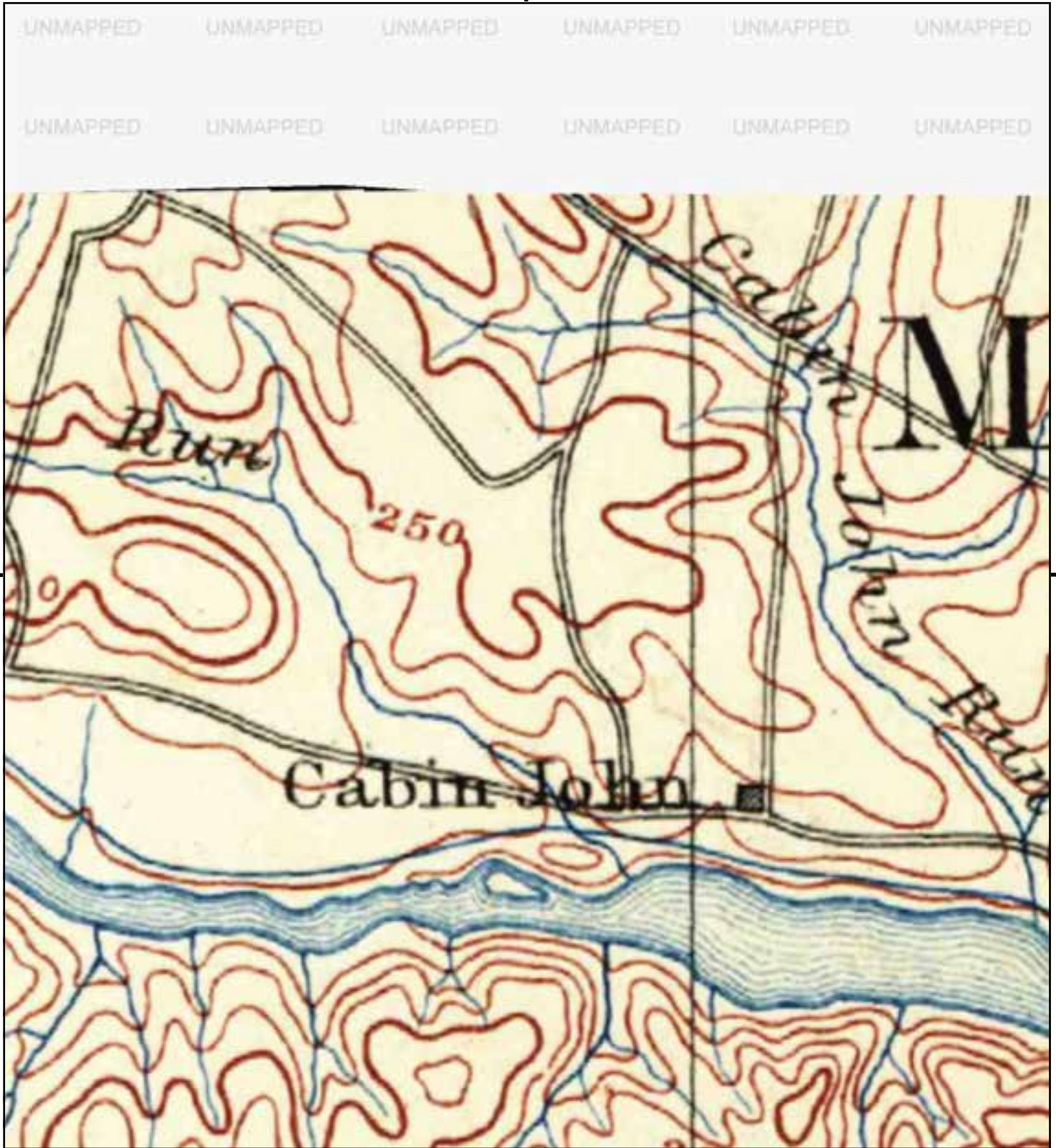


TP, Mt. Vernon, 1890, 30-minute

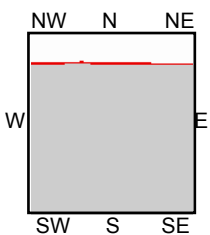
SITE NAME: I-495/I-270  
 ADDRESS: I-495/I-270  
 Rockville, MD 20850  
 CLIENT: WSP USA Inc.







This report includes information from the following map sheet(s).

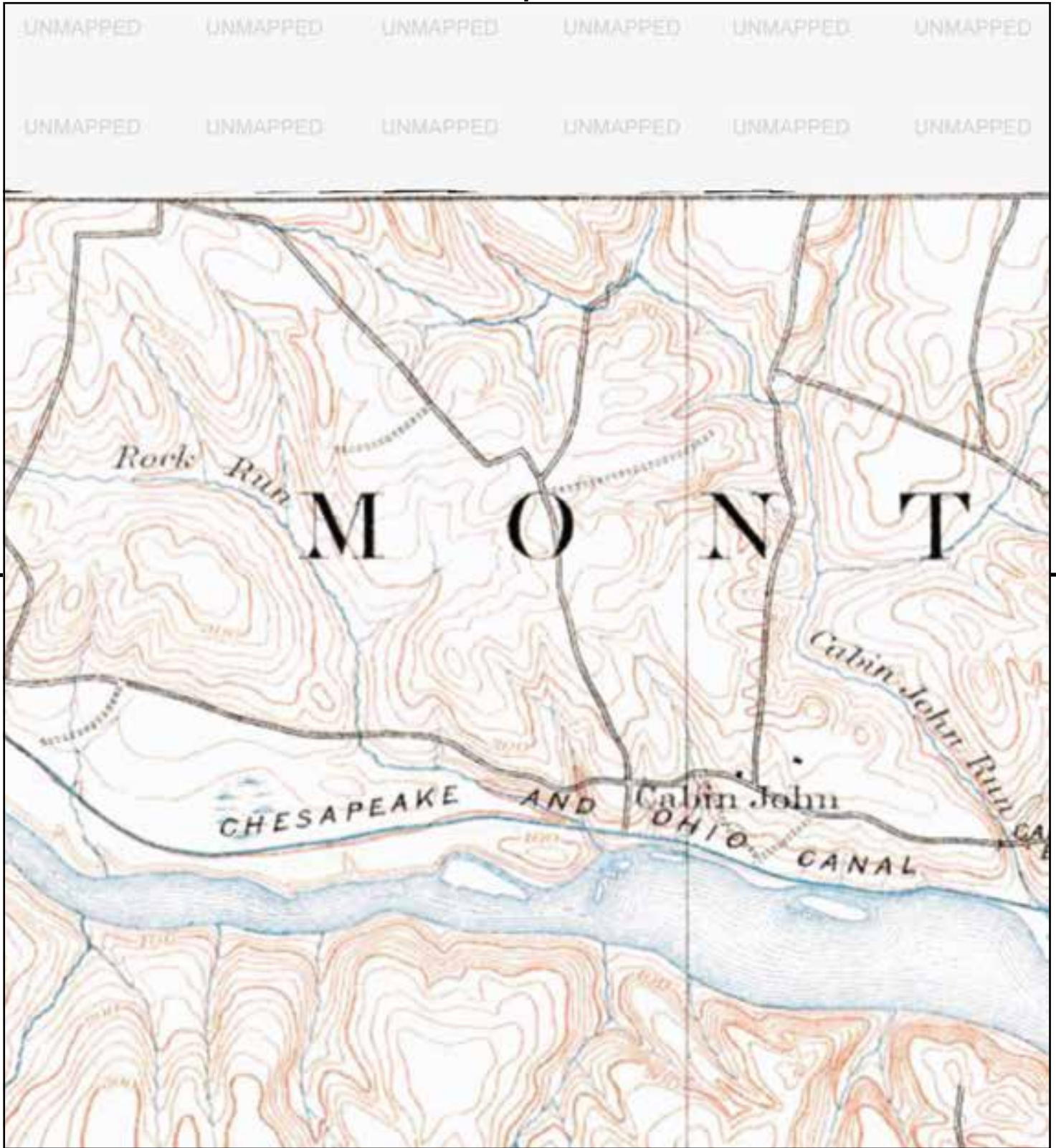


TP, Mt. Vernon, 1890, 30-minute

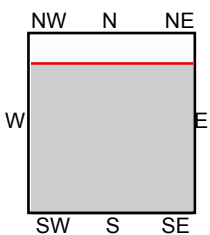
SITE NAME: I-495/I-270  
 ADDRESS: I-495/I-270  
 Rockville, MD 20850  
 CLIENT: WSP USA Inc.







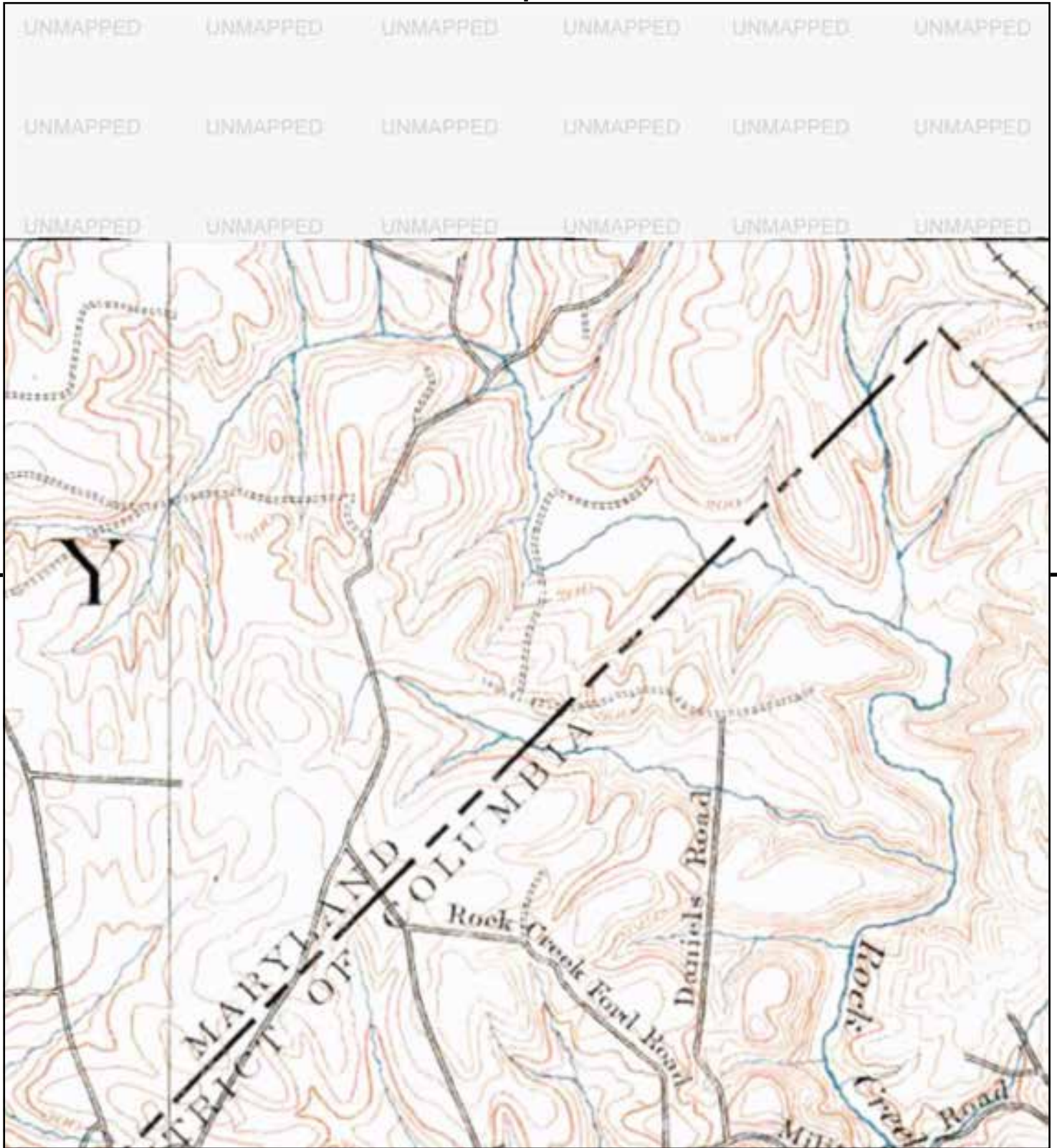
This report includes information from the following map sheet(s).



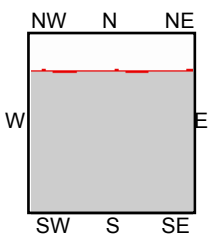
TP, WEST WASHINGTON, 1885, 15-minute

SITE NAME: I-495/I-270  
 ADDRESS: I-495/I-270  
 Rockville, MD 20850  
 CLIENT: WSP USA Inc.





This report includes information from the following map sheet(s).



TP, WEST WASHINGTON, 1885, 15-minute

SITE NAME: I-495/I-270  
 ADDRESS: I-495/I-270  
 Rockville, MD 20850  
 CLIENT: WSP USA Inc.



## **APPENDIX I – RESUMES OF ENVIRONMENTAL PROFESSIONALS**





## DAVID C. POSTLEWAITE

### Lead Environmental Scientist



#### Years with the firm

1.5

#### Years total

13

#### Areas of practice

*Project management, due-diligence, environmental compliance, RCRA- and CERCLA-driven site investigations, field oversight/subcontractor management, Phase I and Phase II ESAs, ECPs, EBSs NEPA, health & safety, GIS analysis and projects, asbestos/lead-based paint surveys, stormwater management/compliance*

#### Languages

English

#### CAREER SUMMARY

David Postlewaite is a lead environmental scientist with WSP USA with over 12 years of broad environmental compliance and consulting experience in site investigation and document preparation under environmental statutes including the NEPA, CWA, RCRA, CERCLA and TSCA for the Department of Defense (DoD), Department of Homeland Security (DHS), US Environmental Protection Agency (EPA), Department of Transportation (DOT), as well as other federal, state, and private sector clients.

Mr. Postlewaite is proficient in all aspects of project management and has managed multiple federal and private projects for clients across CONUS, as well as in Alaska, Hawaii, Puerto Rico, and the US Virgin Islands.

Mr. Postlewaite is proficient in the understanding and the application of environmental regulations/statutes to address environmental compliance, due-diligence, site remediation and restoration, pollution prevention, resource conservation, worker health & safety, and land development issues. David's extensive experience includes the management and oversight of over 55 RCRA and CERCLA-driven site investigations, as well as over 80 Phase I/II Environmental Site Assessments, Environmental Baseline Surveys, and Environmental Condition of Property Reports, and Corridor Phase I ESAs for both federal and private sector clients. David has comprehensive expertise in GIS software applications, use of remote sensing technologies, and modeling methods to characterize environmental impacts in soil and groundwater.

#### EDUCATION

B.S., Environmental and Natural Resources; concentration in Applied Economics and Policy, Clemson University, Clemson, South Carolina 2006

#### ADDITIONAL TRAINING

|  |      |
|--|------|
| OSHA 8-Hour HAZWOPER Site Supervisor Refresher | 2020 |
| OSHA 8-Hour Refresher HAZWOPER                 | 2020 |
| First Aid/CPR                                  | 2020 |
| OSHA HAZWOPER 40-Hour                          | 2007 |
| ESRI ArcGIS Level I Certified                  | 2006 |

#### PROFESSIONAL MEMBERSHIPS

Society of American Military Engineers Sustaining Young Member 2007- Present

#### PROFESSIONAL EXPERIENCE

##### Due Diligence

- Maryland I-495 & I-270 P3 Program/Managed Lanes Study (May 2019 – Present). Assistant task manager, currently conducting a corridor-wide Phase I ESA for over 70 miles of interstate in the State of Maryland. The project includes creation of figures in GIS, large scale records searches, information requests from Federal and local agencies, site reconnaissance, and geospatial interpretation. Currently



**DAVID C. POSTLEWAITE**  
*Lead Environmental Scientist*

---

determining what sites within the corridor will we require additional investigations. Client: State of Maryland. Value. \$250,000+

- Balls Ford Interchange Project, Manassas, Virginia (May 2020 – Present). Lead task manager currently overseeing a corridor-wide Phase I ESA on over 215 acres of land part of the construction of a new double diamond diverging interchange to connect Balls Ford Road and Prince William Parkway in Manassas/Bristow, Virginia. The project includes creation of figures in GIS, large scale records searches, information requests from Federal and local agencies, site reconnaissance, and geospatial interpretation. Value. \$30,000
- Freeman Avenue Bridge Project, City of Chesapeake, Virginia (August 2020 – Present). Lead task manager that oversaw and conducted a corridor-wide Phase I ESA on over 175 acres of heavy industrial land part of the construction of a new overpass to elevate traffic around an active railroad crossing in the City of Chesapeake, Virginia. The project includes creation of figures in GIS, large scale records searches, information requests from Federal and local agencies, site reconnaissance, and geospatial interpretation. Value. \$30,000
- Former Adhesive Tape Manufacturing Facility (September 2019) Project Manager that conducted a Phase I environmental site assessment of an approximately 12-acre textile tape manufacturing facility located in Johnson City, Tennessee. The Phase I ESAs included the creation of figures, records searches, information requests from local officials, and geospatial interpretation. Value: Confidential.
- Textile Weaving Facility, North Carolina (August 2019) consultant that conducted a Phase I environmental site assessment of an approximately 5-acre textile weaving facility located in Cliffside, NC. Assessed the impacts of a pre-regulatory dump directly adjacent to the facility. Client: Confidential. Value: Confidential.
- Phase I and Phase II Environmental Site Assessment (ESA) Support, USVI (2018 – 2019): project manager for two Phase I ESA's under ASTM E1527-13 standards for Coca-Cola facilities on USVI St Thomas and St Croix. Planned Phase II soil and groundwater investigations at each facility, as well as lead-based paint and asbestos surveys. Client: The Coca-Cola Company. Value: \$50,000
- U.S. Army Privatization of Army Lodging Initiative Environmental Condition of Property (ECP) Reports, Phase I ESAs, and Phase II ESAs, EAs, Nationwide (2010–2019): project manager/environmental scientist overseeing the drafting of ECP reports and Phase I ESAs for multiple lodging parcels at 40 Army installations in support of the Privatization of Army Lodging (PAL) Initiative. Identified environmental constraints (e.g. storage tanks, installation restoration sites, stormwater impacts, lead, asbestos, and biological/cultural resources) on the proposed lodging parcels. Performed site inspections, records searches, maps and figure creation, geospatial interpretation, and interviews with facility/installation personnel. Oversaw Phase II soil and groundwater investigations at several of the installations that included soil and groundwater sampling, as well as indoor air quality monitoring. Distilled extensive information to compose the HTRW and Geology sections of the EAs. Supervised and mentored a junior staff member on the process of conducting records searches and site visits, as well as the production of NEPA documents. Client: US Army IMCOM, USACE, Mobile District, and Lendlease/Rest Easy, LLC.
- Phase I and Phase II Environmental Site Assessment (ESA) Support, Northern California (2015–2019): project manager that ensured the completion of over 45 Phase I ESA's under ASTM E1527-13 standards for Verizon Wireless in the Northern



**DAVID C. POSTLEWAITE**  
*Lead Environmental Scientist*

---

California region. Accomplished field assessments of proposed cellular sites across Northern California to accurately assess and develop recommendations for each cellular site. Provided oversight of 15 Phase II ESAs related to RECs and BERs identified during the Phase I ESAs. Field activities included soil boring sampling, monitoring well installation, and geophysical surveys. Client: Verizon Wireless, LLC.

- Tenant Inspection Program (TIP), Northern California (2014–2019): lead site inspector that performed inspections in the North California Region for the program, which includes quarterly tenant environmental reviews of approximately 100 million square feet of tenant space in 29 major city regions nationwide. Performed Phase I ESAs of properties that were subsequently added to the program. When requested by the Client, also performed subsurface investigations, industrial hygiene inspections (asbestos, lead-based paint, and/or microbial growth [mold]), emergency responses to releases of hazardous substances, and dry well inspections at properties in the program. Client: Confidential.
- As-Needed Environmental Services, Pier 70 Historic Core Regeneration, San Francisco (2016–2017): project manager/lead site assessor that researched and visually assessed the condition of the structures and land to support Orton’s rehabilitation of Pier 70’s “Historic Core” of six buildings dating back to the 1880’s and encompassing 267,000 square feet, including the massive Union Iron Works Machine Shop and the Bethlehem Steel office building. The property was transferred to Orton from the Port of San Francisco through a long-term 50-year groundlease that required extensive negotiations with the Port in regard to land-use controls and covenants. Client: Orton Development.
- Phase I and Phase II Environmental Site Assessment (ESA) Support, Hawaii (2016 – 2017): project manager in charge of drafting seven Phase I ESA’s under ASTM E1527 – 13 standards for Coca-Cola across the islands of Hawaii, including Kauai, Molokai, Island of Hawaii, and Oahu. Oversaw two Phase II investigations based on findings from the Phase I ESAs. Field activities included soil boring sampling, monitoring well installation/sampling, and indoor air monitoring. Client: The Coca-Cola Company.
- Phase I ESAs for Potential Customs and Border Protection (CBP) Facilities, New York, Vermont, Minnesota, North Dakota (2010–2014): project manager supporting the Department of Homeland Security (DHS) and USACE to identify parcels for new CBP facilities in New York, Vermont, Minnesota, and North Dakota; produced nine Phase I ESAs for potential development properties to construct new CBP facilities on. The Phase I ESAs included the creation of figures, records searches, information requests from local officials, and geospatial interpretation. Drafted the Hazardous and Toxic Waste (HTW) and Geology sections of the environmental assessment (EA) from information gathered during the Phase I ESAs. Client: USACE, Buffalo District/DHS.
- New York State Homes and Community Renewal (HCR) Hurricane Sandy Tier II Checklist Review, New York, (2013–2014): project Scientist responsible for completing over 165 desktop tier II checklist assessments for properties affected by Hurricane Sandy. Completed Tier 2 Reviews on New York State Homes and Community Renewal’s (HCRs) behalf. The checklists were submitted to the HUD for approval of funding for assistance with rehabilitation and other activities. Used prior experience gained from performing Phase I ESAs and GIS projects to identify whether the surrounding environmental would be affected by the rehabilitation



**DAVID C. POSTLEWAITE**  
*Lead Environmental Scientist*

---

and renovation of structures damaged and/or destroyed by Hurricane Sandy. Produced up to 25 maps per residential structure and provided environmental expertise to other staff when they had questions as to whether a property may have been impacted by nearby contaminated sites or documented hazardous spills. Client: US Department of Housing and Urban Development [HUD].

- Phase I and Phase II Harpersfield Dam Feasibility Study, Harpersfield, Ohio (2010 – 2011): assistant project manager that drafted the Phase I ESA, Phase II site investigation, and EA HTW section for a deteriorating low-head dam located on Grand River in northeastern Ohio. The Phase I ESA included site visits, records searches, library research, and interviews with local officials. The Phase II site investigation included sediment sampling behind the dam to determine adverse downstream impacts if the dam was removed. Sampling activities included the use of a petite ponar deployed boat side to collect sediment samples. Used Phase I and II analytical data to draft the HTW and Geology sections of the Harpersfield Dam EA. Client: USACE, Buffalo District.
- Phase II ESA Hatfield Gate Site, Joint Base Myer-Henderson Hall, Virginia (2009): assistant project manager in charge of field oversight during a Phase II ESA on Joint Base Myer-Henderson Hall, Virginia. Investigated a five-acre solid waste sanitary landfill proposed to the site of a new lodging facility part of PAL. Field activities included soil and groundwater investigations, as well as geophysical modeling. In charge of preparing a field investigation plan, investigation specifications, and other environmental documents including a HASP, SAP, and quality assurance project plan (QAPP). Utilized CADD/GIS to interpret and illustrate analytical findings from the sampling investigation. Completed project under an expedited timeline and under budget, which required finite planning and coordination with our numerous subcontractors and local USACE-approved laboratory. Client: Lendlease/Rest Easy, LLC and US Army IMCOM

*Compliance*

- Privatization of Army Lodging (PAL) Comprehensive Environmental Management Plans, Nationwide (2018–2019): project manager tasked with preparing 40 Comprehensive Environmental Management Plans (CEMPs) for the PAL Program. Under the PAL Program, Rest Easy is developing Intercontinental Hotels Group (IHG) hotels on 40 military CONUS/OCONUS installations. The CEMPs address multiple environmental aspects including stormwater, water quality management, asbestos-containing materials, lead-based paint, solid waste, hazardous materials, hazardous & universal wastes, pesticide management, refrigerants, PCB-containing management, mold, radon, pesticide application, pesticide-impacted soils, contaminated soils, storage tanks, munitions and explosives of concern/UXO, as well as cultural and natural resources. The CEMPs include guidelines and references of federal, state, and DoD policies pertaining to the environmental aspects. The CEMPs are intended for reference by site personnel involved with Rest Easy's development-managed work and IHG's operations/asset management. The project required extensive research and consultation with regulators and installation personnel with specialized knowledge in these environmental programs. Client: Lendlease/Rest Easy, LLC and US Army IMCOM.
- On-Call Environmental and Emergency Response Services, United Airlines Maintenance Center, San Francisco International Airport (April 2014 – February 2019). Provided on-call and emergency response services at United Airlines Maintenance Center that comprises 125-acres and 2.9 million square feet of working space. Tasks included project management and oversight of asbestos and





**DAVID C. POSTLEWAITE**  
*Lead Environmental Scientist*

---

lead-based paint remediation abatement, indoor air sampling and other industrial hygiene services. Assisted in drafting air permits for painting facilities and autoclaves, as well as providing spill response. Client: United Airlines

- Privatization of Army Lodging UST/AST Program, Nationwide (2014-2015): assistant project manager tasked with overseeing the removal of underground storage tanks (USTs) and installation of new aboveground storage tanks (ASTs) at four Rest Easy lodging sites across the country. Managed three satellite offices performing construction oversight, subcontractor management, H&S training/compliance, regulatory compliance, and working with DPW personnel at each installation to make sure that all submittals and projects tasks are approved before construction activities are performed. Trained personnel in Lendlease's construction H&S program, permitting, and Global Minimum Global Requirement (GMRs) standard operating procedures. Client: Lendlease/Rest Easy, LLC.
- Special Appropriations Act Project Evaluation and Reporting, Nationwide (2014): field auditor that performed site inspections, procurement and financial management review of sealed bid, competitive proposal, design/build, and small purchase procurements; federal grant inspection; and findings reports of SAAP grants for potable water, wastewater, and infrastructure development programs for 5 sites in the San Francisco Bay Area. The procurement review and on-site evaluations ensure that a federally funded project, as constructed, complies with the original project objectives, scope, and detail and is in environmental compliance with all federal laws and statutes. Client: U.S. EPA Office of Wastewater Management [OWM].

*Site Investigation/Remediation*

- Multinational Manufacturing Corporation, Missouri (February 2019 – present): assistant project manager for groundwater remediation under RCRA Consent Order at a site impacted by volatile organic compounds and metals. Responsibilities include project management, engineering design, data evaluation, and reporting. Assisted with development of the draft environmental covenant and requested amendments to the Consent Order. Client: Confidential.
- Brownfields Soil Management, Baltimore, Maryland (February 2019-August 2019): Manages the process of identifying, characterizing and disposing of contaminated soil for a private client redeveloping two brownfields properties in Baltimore. Prepares reports on soil testing, determines the classification of soil, and completes soil and waste profiles. He also contracts soil transportation and disposal subcontractors and coordinates work by multiple parties on site. Client: Confidential.
- RCRA Investigations/Land-Use Control Plans, U.S. Army Garrison Fort Belvoir, Virginia (2008 -2014): assistant project manager and field team leader tasked with designing and implementing soil and groundwater site investigation and remediation strategies in accordance with the installation's RCRA Permit. Provided environmental data management, validation, geospatial data interpretations, and groundwater modeling utilizing GIS. Conducted field sampling, logistics, and contractor oversight during environmental investigations. Provided field oversight on over 40 Phase I Solid Waste Management Units (SWMUs) RCRA Facility Investigations (RFIs) over five years. Many of the SWMUs received regulatory acceptance of "no further action".

Successfully closed of over 110 SWMUs at Fort Belvoir through an Administrative Closure Report and an additional 40 SWMUs through a No Further Action Closure



**DAVID C. POSTLEWAITE**  
*Lead Environmental Scientist*

---

Report, which documented historical investigations from the 1980s to the 1990s that were closed by the Virginia Department of Environmental Quality (VADEQ) but were never officially received NFA from the US EPA and formally removed from the installation's RCRA Part B Permit. Created a decision document and LUCIP for 60 of these closed SWMUs.

Facilitated the majority of the geospatial analysis support through the use of GIS technologies, on-site GPS support, and database management, as well as the creation of accurate and professional figures for clients, briefings, and documents. Created interpretive tables from data received from laboratory investigations. Provided additional support to the project through statistical analysis and advanced interpretation of data collected. Produced documents and reports that provide accurate and realistic conclusions/recommendations from scientific interpretation and analysis of data from field investigation findings. Client: Client: U.S. Army Corps of Engineers [USACE], Baltimore District.

- Fort Belvoir North Area, Springfield, Virginia (2007-2014); project scientist/field team leader that supported the SWMU, UXO Range, and Tank Site Investigation and Remediation required to accommodate the \$2 billion 2005 BRAC recommendations for redevelopment of Fort Belvoir North Area for the construction of the new National Geospatial Intelligence Agency campus. Team prepared more than 50 site environmental investigation plans and facilitated EPA approval—all within a two-year period. Team supported the investigation and remediation effort by providing long-term monitoring plans, Decision Documents, and Land Use Implementation Control Plans for all eight of sites that still had detections of VOCs, SVOCs, and explosive compounds above regulatory screening levels. Aided in managing risk assessments at three sites to determine whether there were risks to ecological and human health, as well as whether further actions, such as active remediation systems, were warranted. Client: USACE, Baltimore District..

*Water Resources*

- Phase II MS4 Permit Compliance Support for the City of San Francisco and Treasure Island (2016–2019): project scientist and on- site liaison for the stormwater permitting group. Attends staff meetings and provides updates to relevant stakeholders and off-site personnel on the team. Conducts technical research on water quality issues, pollution prevention practices, and stormwater treatment technologies. Conducts geospatial interpretation/analysis and mapping of data with GIS desktop applications and remote sensing field technologies. Assisted SFPUC and the City of San Francisco's Legal Counsel with the drafting and implementation of MOUs between SFPUC and various agencies and departments across San Francisco (e.g., Rec and Park, Port of SF). Spearheaded the creation of a program to annually inspect over 300 MS4 outfalls across San Francisco and Treasure Island. Collected samples and analyzed data from outfalls to identify illicit discharges. Collected data for annual reporting, trash analyses, and the Program Effectiveness Assessment and Improvement Plan (PEAIP). Client: San Francisco Public Utilities Commission [SFPUC] and Treasure Island Development Authority [TIDA].
- SWPPP Compliance and Inspections Pipeline Construction Site, Brentwood, California (2016–2017): Project Scientist for SWPPP inspection for a major liquid petroleum gas pipeline construction project during the wet weather season. Inspected the on a weekly basis to determine if BMPs were properly installed and managing stormwater on the project site. Provided consultation and



**DAVID C. POSTLEWAITE**  
*Lead Environmental Scientist*

---

recommendation to the company on cost-effective approaches for improving stormwater compliance during the project. Client: Kinder Morgan.

- Sediment/Surface Water Data Collection, Aberdeen Proving Ground, Maryland (2012-2013): field team leader and supported the total maximum daily load (TMDL) modeling group by overseeing the monthly collection of water quality data, as well as surface water and sediment samples from various streams and rivers that connected to the adjoining Chesapeake Bay. Collected samples in heavily secured active military training ranges, usually after normal working hours or on weekends due to the use of live ordnance exercises. Led team of three environmental scientists in a small watercraft to collect 30 samples monthly across the military installation, which required extensive interaction with military personnel and presented logistical challenges due to the high level of security at each site. Oversaw field sampling, logistics, laboratory management, and the procurement of the field equipment. Client: US EPA Office of Water [OW].
- Florida Inland, Estuary, and Coastal Nutrient Water Quality Criteria Development Support (2012-2013): environmental scientist that supported the US EPA OST in developing numeric nutrient criteria rules in Florida in many phases including the initial determination, draft rule, public comment process and comment response, and implementation. Contributed to the preamble and technical support documents including figure production; estuary system descriptions; and marine lakes, tidal creeks, and south Florida flowing and marine waters analyses. Supported the estuary/coastal comment response effort. Client: US EPA Office of Science and Technology [OST] / Health and Ecological Criteria Division [HECD].
- EPA State and Tribal Grant Program, Nationwide (2008-2010): field auditor that ensured that federal grant agreements and funding allocated to each municipality for drinking water, stormwater, and wastewater projects were correctly used and properly apportioned for each construction project. Completed over 40 EPA engineering inspections and financial audits at multiple municipal wastewater and drinking water treatment facilities throughout the Southeastern and Midwestern United States. Drafted reports for each grant project that assessed the overall state of the project, as well as noting any financial inconsistencies or record keeping discrepancies and to determine the need for follow-up visits. Client: US EPA OW.
- EPA National Rivers and Streams Assessment, Nationwide (2008): field support for river and stream assessments conducted in Tennessee, New York, and New Jersey. Performed physical habitat surveys of each river/stream site, which included the numerous measurements of various ecological indicators, physical attributes, and habitat classification. Carried out physical habitat surveys on streams as small as half a meter wide to 350+ meters wide. Collected various biological samples including water samples, benthic macroinvertebrate, enterococci samples, sediment, and periphyton sampling. Assisted in processing and filtering samples before they were sent to laboratories for further analysis. Client: EPA OW.
- Pennsylvania Department of Environmental Protection TMDL Modeling and Support Services (2008): environmental scientist responsible for gathering substantial amounts of industrial and active coal mine outfall discharge data in support of creating watershed models for southwestern Pennsylvania. Researched and imputed outfall discharge data into large access database for modeling purposes. Client: EPA OW.



## DAVID C. POSTLEWAITE

### *Lead Environmental Scientist*

---

#### NEPA

- Integrated Natural Resource Management Plan (INRMP) for Lake City Army Ammunition Plant, Missouri (2013-2014): project scientist charged with drafting key sections of INRMP for Lake City Army Ammunition Plant including the geology, soils, groundwater, climate, floodplain, stormwater and hazardous waste sections. The INRMP had not been updated since 1998 and required a much research and coordination with the installation to properly update the information in INRMP. Client: US Army Materiel Command [AMC].
- Programmatic EA Building Removal and Demolition of Approximately 6,000 Buildings at 20 Army Installations, Nationwide (2013-2014): project scientist charged with drafting the hazardous, toxic, and radiological waste section of a NEPA programmatic environmental assessment (PEA) for AMC building demolition of over 6,000 structures and industrial facilities. Analysis was extremely complex due to the historical uses of the structures, including ammunition packing facilities, munitions storage bunkers and demilitarization plants. Hazards included paints/caulking containing PCBs, residual contamination from explosive and chemical warfare materiel, asbestos, lead-based paint, and impacts from nearby contaminated sites. Client: US AMC.
- BRAC Environmental Assessments for Walter Reed Army Medical Center (WRAMC) (2007-2008): project scientist responsible for providing geospatial data evaluation and graphic support for various reports and tasks pertaining to the WRAMC BRAC program. Drafted the geological section of the EA with the use of GIS tools. Gathered data to determine whether a Record of Environmental Consideration (REC) was appropriate. Client: USACE, Mobile District.
- Master Planning for U.S. Army Garrison Fort Belvoir, Virginia (2007-2008): environmental scientist responsible for creating EA reports for the specific areas affected by development/construction activities under the 2004 BRAC mandate for Fort Belvoir. Conducted risk analysis on the different development areas and recommended mitigation solutions to potential problems that could be encountered during stages of development by producing multiple area development plans for various areas of the post. Provided advanced geospatial analysis, data management, and graphics support to the Belvoir New Vision Planners (BNVP). Client: USACE, Baltimore District.

# Erik Gustafson PG, CHMM

PRINCIPAL ENVIRONMENTAL SCIENTIST

## Firm

Louis Berger

## Education

MS, Environmental and Waste Management

BS, Environmental Science

## Registrations/Certifications

Professional Geologist (NY)

Certified Hazardous Materials Manager

40 Hour HAZWOPER Health and Safety Training

8 Hour refresher for OSHA HAZWOPER (annual)

8 Hour OSHA Hazardous Waste Supervisor Training

8 Hour OSHA Confined Space Supervisor Training

8 Hour OSHA Excavation Safety for the Competent Person Training

American Red Cross First Aid/CPR Certifications

NAUI Open Water I SCUBA Certification

**Years of Experience** 21

**Years with Firm** 8

## Professional Summary

Mr. Gustafson has more than 21 years of experience in environmental investigation and remediation. He successfully developed and executed all phases of work from bid and proposals through project closeout. Responsibilities include managing and providing technical services on site characterization, remedial action assessment, remedial designs and work plans, soil and groundwater treatment (including in-situ), remedial performance evaluation and optimization, groundwater monitoring, and post-remedial closeout activities. Erik has successfully worked on projects managed at the federal level through the USEPA's CERCLA and RCRA programs, as well as numerous state and local programs.

## Selected Louis Berger Experience

**Bulova Corporation, Voluntary Cleanup Program Site, Jackson Heights, New York. Project manager and technical lead.** Project includes the completion a Remedial Investigation to assess the extent of chlorinated ethane impacts to soil, soil gas, groundwater, and vapor intrusion into on- and off-site buildings; completion of various treatability studies including an anaerobic biostimulation study, a bioaugmentation study, a chemical oxidation study, and a zero-valent iron study; completion of a biostimulation pilot study, preparation of a Remedial Action Work Plan, design and construction of a biostimulation injection/recirculation system. This bioremediation system includes 48 extraction wells, 33 injection wells, and the remediation system enclosure. In addition, to address a localized area of mobile DNAPL, a co-solvent flushing approach was developed and implemented. This co-solvent flushing approach involved obtaining multiple permits, installation of injection and extraction wells, construction of control manifolds with safety interlocks, and the injection of 15,000 gallons of 190-proof ethanol to solubilize the DNAPL for subsequent extraction. Additional activities have included excavation of surficial soils across the site, preparation of a Site Management Plan and Final Engineering Report. Work is being completed as part of a NYSDEC VCP Agreement.

**Kinder Morgan, RCRA Remediation Site, Staten Island, New York. Technical lead.** Project includes the completion of investigation and remediation of various petroleum types at a major oil storage facility. Project included the completion a RCRA Facility Investigation (RFI), Corrective Measure Study (CMS) including the completion of three (3) sodium persulfate pilot studies, and the preparation of a Corrective Measure Implementation (CMI) Work Plan to address six (6) hot spots. Remediation of these hot spots include designing and implementing one or more of the following: excavation, persulfate chemical oxidation, bioremediation, surfactant flushing and monitored natural attenuation. Work is being completed as part of a USEPA RCRA Administrative Order on Consent.

**United States Army Corps of Engineers, Kansas City District, Price Landfill, Pleasantville, New Jersey. Technical Lead.** Responsible for investigating and evaluating remedial options for a mixed petroleum and chlorinated VOC plume extending approximately two miles downgradient, up to 120 feet below grade, which was impacting a freshwater creek. Evaluated degradation pathways for each contaminant (benzene, chlorobenzene, bis(2-chloroethyl)ether, 1,4-dioxane), geochemical conditions across the length of the groundwater plume, and conducted a microbial population assessment using biomass estimates, metagenomics, and QuantArray® and Bio-Trap® studies.

**New York City Economic Development Corporation, Toxics Retainer Contract, Various Locations in New York City. Project manager.** Contract Manager for an on-call contract regarding hazardous waste, due diligence and industrial hygiene-related task orders. Projects completed included Phase I ESAs, Phase II ESIs, geotechnical surveys, mold and mildew surveys, asbestos surveys and abatement project monitoring, and noise monitoring surveys.

**United States Army Corps of Engineers, Kansas City District, Sylvania Corning FUSRAP Site, Off-Site Groundwater Characterization and Feasibility Study, Hicksville, New York. Field team leader.** Field Team Leader for the investigation of chlorinated-, uranium- and nickel-impacted soil and groundwater. Activities include preparation of work plans for on-site source investigation and off-site groundwater characterization, Field Team Lead overseeing the investigational activities, test pit excavations to locate drywells and other drainage structures, completion of compound-specific isotope analysis (CSIA) study to assist in allocating the off-site groundwater plume which has commingled with several other sources, preparation of a Remedial Investigation Report, and preparation of a Feasibility Study.

**New Jersey Department of Transportation, Vineland Maintenance Facility, Vineland, New Jersey. Technical lead** responsible for remedial design of petroleum-impacted soil and groundwater. Activities included evaluating geochemical conditions, and preparation of remedial design using an oxygen-releasing material (ORM) to stimulate the existing microbial population to aerobically degrade the petroleum contaminants.

**United States Army Corps of Engineers, Former Brookley Airforce Base, Mobile, Alabama. Technical lead.** Technical Lead for the remedial design of chlorinated-impacted soil and groundwater. Activities included preparation of remedial work plans to address the chlorinated impacts using a hydrogen-releasing compound (HRC) to stimulate the existing microbial population to anaerobically reduce the chlorinated contaminants.

**Bulova Corporation, Petroleum Remediation Site, Woodside, New York.** Project manager for the investigation and remediation of a petroleum-impacted site. Project included the completion a remedial investigation to assess the extent of petroleum impacts to soil and groundwater. Remediation of the site involved the shoring of a curved retaining wall for an elevated parking lot, excavation of soil impacts above the groundwater table, the application of oxygen-releasing material and chemical oxidant to address saturated-zone soil impacts and groundwater, respectively, site restoration and implementation of a quarterly groundwater monitoring program.

**United States Postal Service, Bioremediation Site, Groton, Connecticut. Technical lead.** Technical Lead for the investigation and remedial design for petroleum-impacted soil and groundwater. Activities included preparation



of work plans to investigate and define the source zone impacts, and remedial using oxygen-releasing material (ORM) to stimulate the indigenous microbial population to biologically degrade the petroleum contaminants.

**Bulova Corporation, Class 2 Inactive Hazardous Waste Site, Sag Harbor, New York. Project manager and technical lead.** Managed, design, construction and operation of an air sparge/soil vapor extraction system for the remediation of trichloroethylene-impacted soils and groundwater, and created and managed subsurface investigations including soil, groundwater, soil gas delineation and vapor intrusion into off-site buildings. Provided oversight of soil excavation within a confined area requiring guzzler extraction, shoring and air monitoring. Currently providing general consulting and cost estimating for site redevelopment activities under a Site Management Plan. Work is being completed as part of a NYSDEC Order on Consent.

**Cortese Landfill Project, Narrowsburg, New York.** Project manager for the completion of a persulfate treatability study. Activities included the development of a treatability study work plan for by the USEPA, collection of samples, and completion of persulfate bench scale testing.

**Various Projects for Major Insurance Carrier, Various Locations in U.S.** Provided technical review and cost estimating for various projects involving the use of hydrogen peroxide, permanganate, biostimulation, bioaugmentation, dual-phase extraction, groundwater pump and treat, AS/SVE and others.

**Riverside South/Penn Yards, Diesel Fuel Remediation Project, Manhattan, New York.** Project manager and environmental scientist for a dual-phase high vacuum extraction remediation project. Activities included subsurface investigations, tidal effect study to determine effects of Hudson River tide on diesel fuel thickness levels within monitoring wells, and recovery of diesel fuel via vacuum truck extractions. Coordination required between client, regulatory agency, local unions, and NYC Department of Parks and Recreation. Work was completed as part of a NYSDEC order on consent.

**Smithtown Cleaners, Dry Cleaner Remediation Project, Smithtown, NY. Project Manager** for a drywell excavation project with subsequent subsurface investigations and groundwater monitoring for tetrachloroethylene-impacted groundwater issue. Provided testimony as part of a civil suit against responsible party. Interacted with regulatory agencies and client's attorney and insurance provider.

**Hess Corporation, Various Retail Petroleum Sites, Long Island, New York.** Project manager for 32 retail petroleum sites on Long Island, New York. Tasks include remedial investigations, preparation of remedial action work plans, corresponding with NYSDEC and remedial action.

**New York City Transit Authority, Remediation Projects, Various Locations in New York City Boroughs.** Environmental scientist for the oversight of construction activities and management of operations and maintenance activities for several product recovery and groundwater treatment systems related to capital improvements to the UST program.

**KeySpan Corporation, PCB Investigations, Various Locations in Nassau and Suffolk Counties, New York.** Environmental scientist for the creation and implementation of work plans related to PCB investigations for surficial and subsurface soils.

**New York City Transit Authority, #7 IRT Extension Phase I Environmental Site Assessment, Manhattan, New York.** Environmental scientist for the completion of a Phase I ESA associated with the extension of the #7 subway line to the Westside of Manhattan. Area of assessment included the area between 28th Street and 42nd Street and 8th Avenue to 12th Avenue.

**Various Clients, Phase I and II Environmental Site Assessments, Various Locations in New York and New Jersey.** Project manager and/or environmental scientist for the completion of approximately 100 Phase I ESAs and

approximately 40 Phase II ESAs. These Phase II sites include former manufactured petroleum gas (MGP) sites, NYSDEC Class 2 Inactive Hazardous Waste sites, Voluntary Cleanup Program (VCP) sites, dry cleaning facilities and retail petroleum. Media investigated include indoor air, groundwater, soil, soil gas, sludge, and river sediment samples. Types of contaminations investigated include volatile and semi-volatile organic compounds, metals (dissolved and total), PCBs, pesticides, herbicides and ethylene glycol.

#### **Presentations**

- Laboratory and Field-Scale Biostimulation of Chlorinated Ethanes – Battelle 9<sup>th</sup> International In-Situ and On-Site Bioremediation Symposium, Baltimore, MD, May 2007
- Bioventing Case Study – Battelle 10<sup>th</sup> International In-Situ and On-Site Bioremediation Symposium, Baltimore, MD, May 2009
- Co-Solvent Flushing Case Study – Battelle 9<sup>th</sup> International Conference on Remediation of Chlorinated and Recalcitrant Compounds, Monterey, CA, May 2014
- Bioremediation System Exit Strategy – Society of American Military Engineers (SAME) 8<sup>th</sup> Symposium on Design and Construction Issues at Hazardous Waste Sites, Philadelphia, PA, April 2015
- Anaerobic Reductive Dechlorination of Chloroethane...It Does Happen! – Battelle 10<sup>th</sup> International Conference on Remediation of Chlorinated and Recalcitrant Compounds, Palm Springs, CA, May 2016
- The Synergy that Never Happened – Battelle 10<sup>th</sup> International Conference on Remediation of Chlorinated and Recalcitrant Compounds, Palm Springs, CA, May 2016
- Multi-Faceted Approach to Evaluate Discharge Locations at a FUSRAP Site – 2018 Waste Management Symposia, Phoenix, AZ, March 2018
- Lessons Learned During DNAPL Source Zone Remediation – Battelle 11<sup>th</sup> International Conference on Remediation of Chlorinated and Recalcitrant Compounds, Palm Springs, CA, April 2018