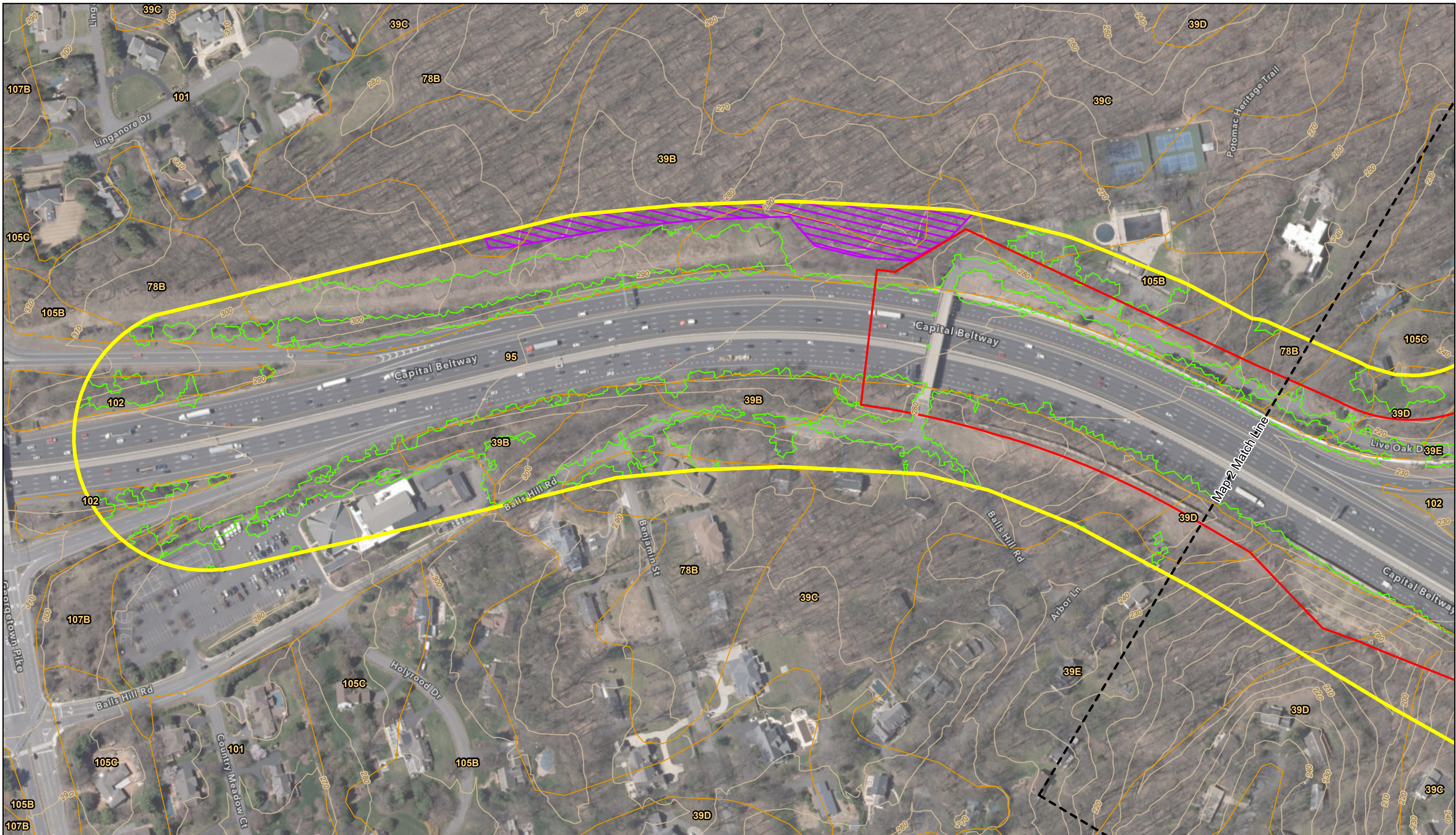


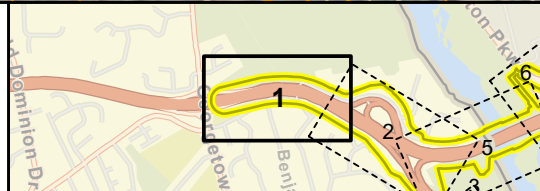


APPENDIX C: NATURAL RESOURCES INVENTORY MAPS



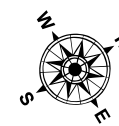
Legend

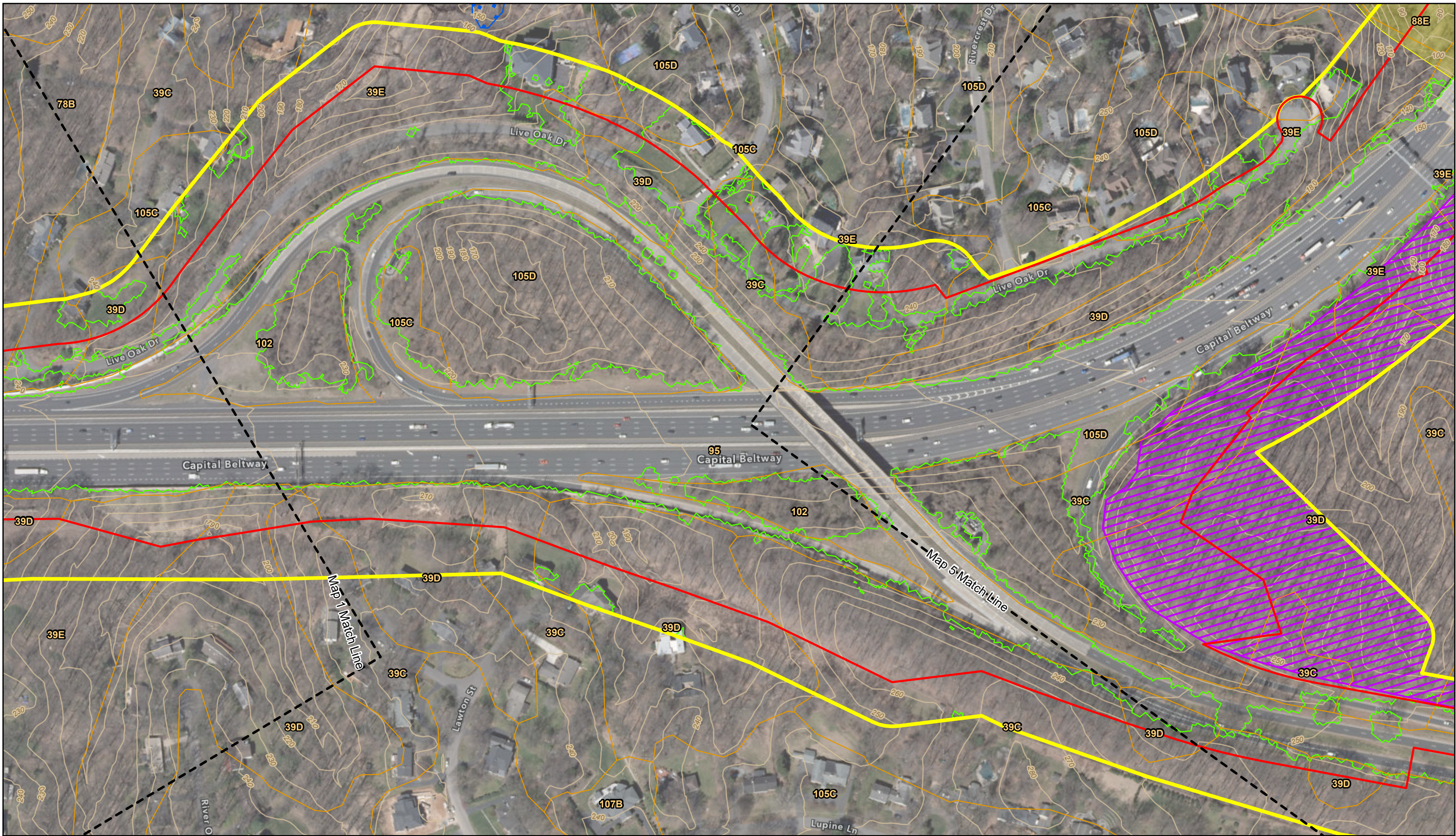
- | | | | |
|-------------------------|------------------------------|-----------------------------------|--------------------|
| Map Match Line | Rivers and Streams | Tree Canopy | Tier II Catchments |
| Alternative 10 / 13C | NWI Wetlands and Waterbodies | Forest Conservation Act Easements | Contours (10 ft) |
| Corridor Study Boundary | Soils | Potential FIDS Habitat | |
| | FEMA 100-Year Floodplain | SSPRA | |



Natural Resources Inventory

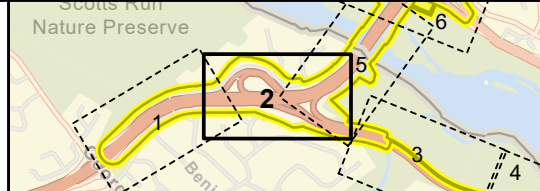
1 in = 200 ft
Map 1 of 130






Legend

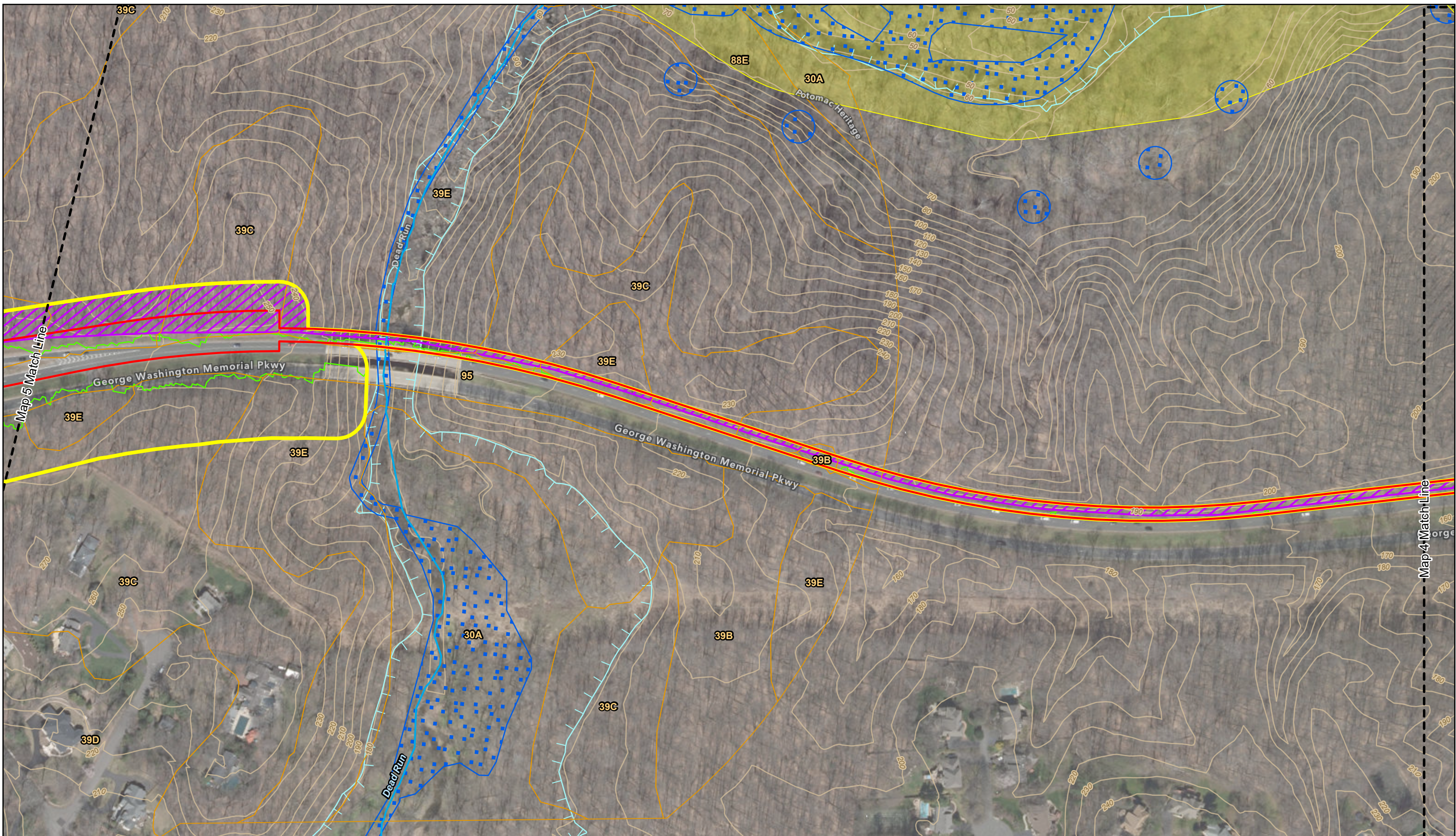
-  Map Match Line
-  Alternative 10 / 13C
-  Corridor Study Boundary
-  Rivers and Streams
-  NWI Wetlands and Waterbodies
-  Soils
-  FEMA 100-Year Floodplain
-  Tree Canopy
-  Forest Conservation Act Easements
-  Potential FIDS Habitat
-  SSPRA
-  Tier II Catchments
-  Contours (10 ft)



Natural Resources Inventory

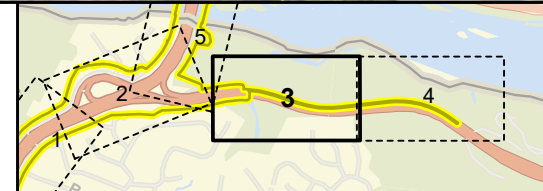
1 in = 200 ft
Map 2 of 130





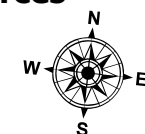
Legend

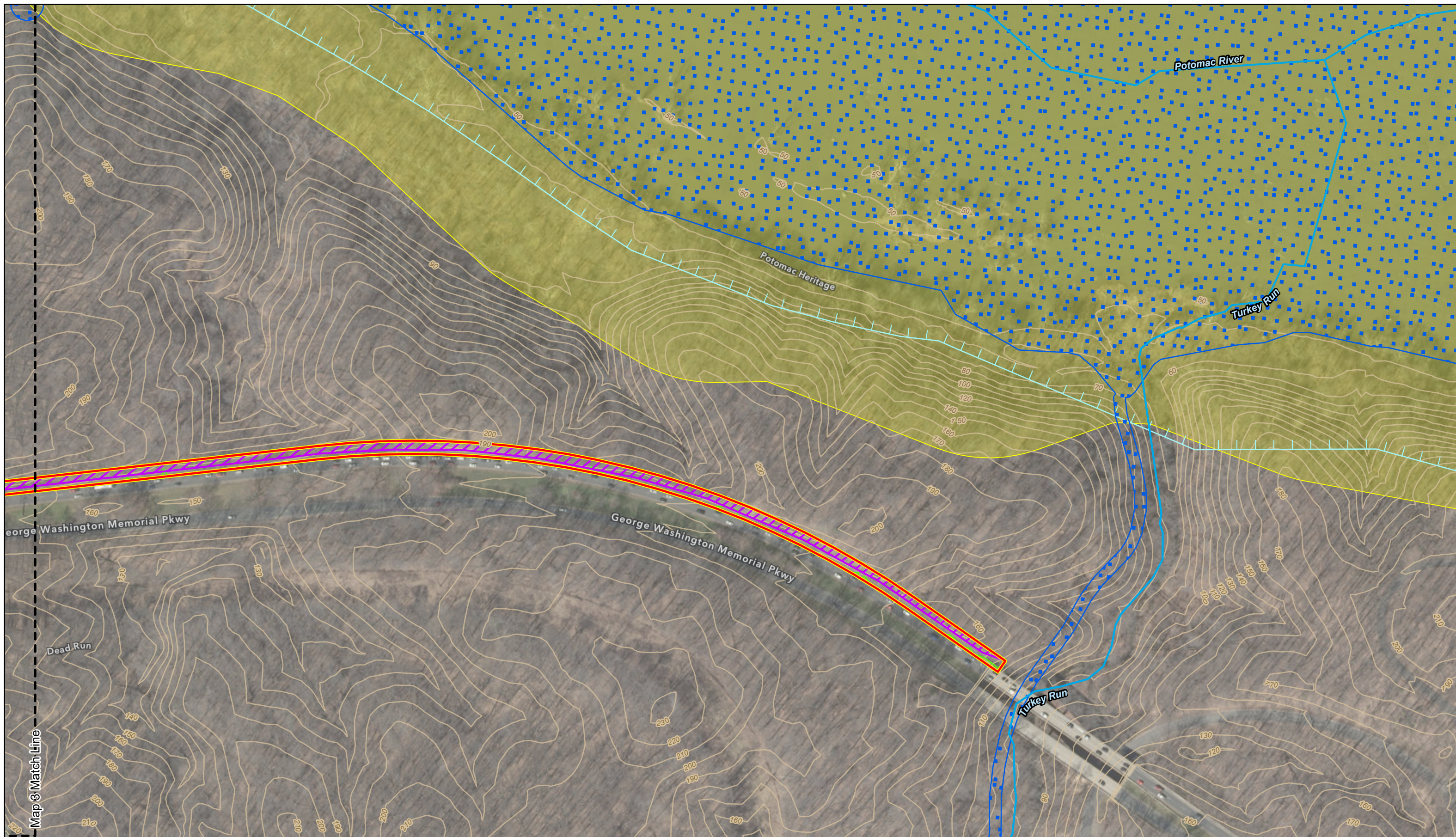
-  Map Match Line
-  Alternative 10 / 13C
-  Corridor Study Boundary
-  Rivers and Streams
-  NWI Wetlands and Waterbodies
-  Soils
-  FEMA 100-Year Floodplain
-  Tree Canopy
-  Forest Conservation Act Easements
-  Potential FIDS Habitat
-  SSPRA
-  Tier II Catchments
-  Contours (10 ft)



Natural Resources Inventory

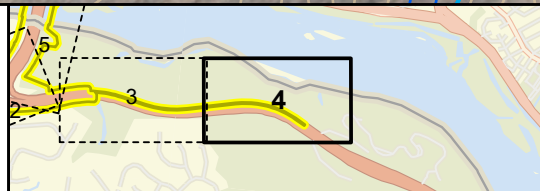
1 in = 200 ft
Map 3 of 130





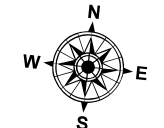
Legend

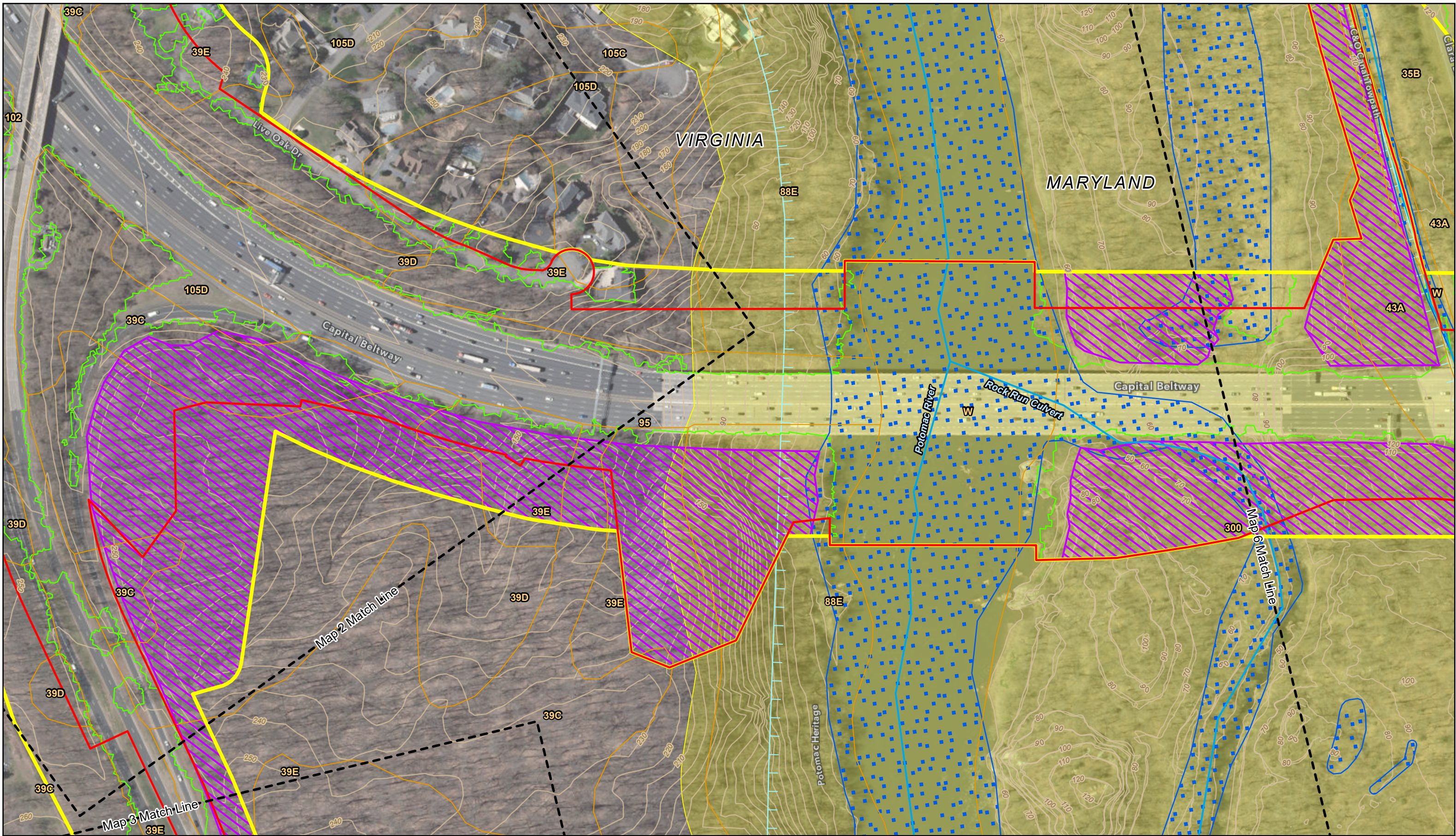
- | | | | |
|-------------------------|------------------------------|-----------------------------------|--------------------|
| Map Match Line | Rivers and Streams | Tree Canopy | Tier II Catchments |
| Alternative 10 / 13C | NWI Wetlands and Waterbodies | Forest Conservation Act Easements | Contours (10 ft) |
| Corridor Study Boundary | Soils | Potential FIDS Habitat | SSPRA |
| | FEMA 100-Year Floodplain | | |



Natural Resources Inventory

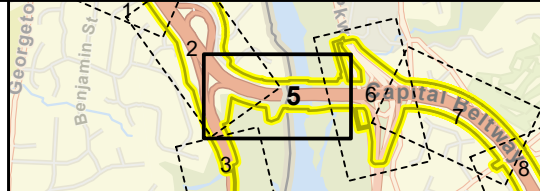
1 in = 200 ft
Map 4 of 130






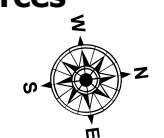
Legend

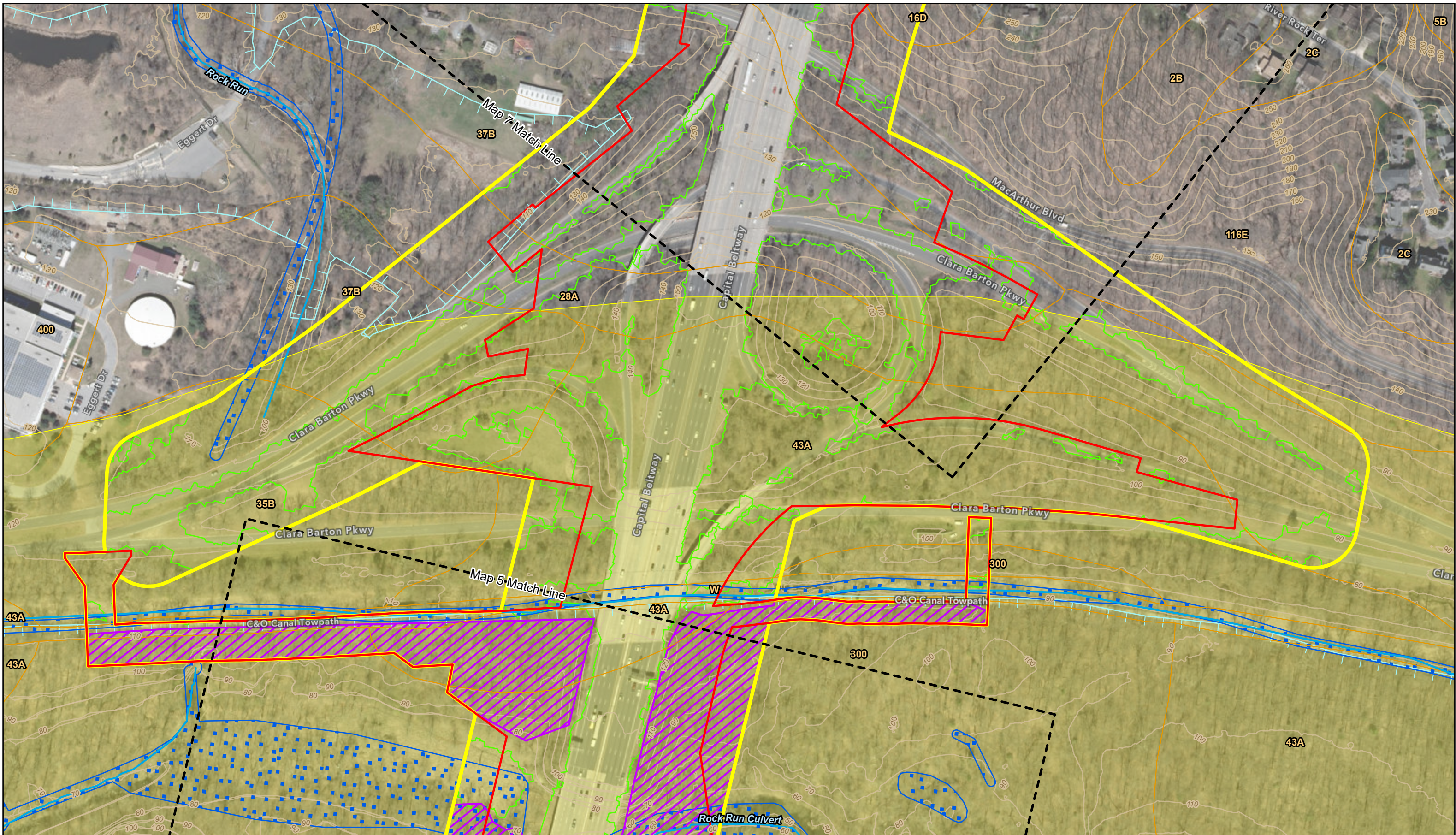
- | | | | |
|-------------------------|------------------------------|-----------------------------------|--------------------|
| Map Match Line | Rivers and Streams | Tree Canopy | Tier II Catchments |
| Alternative 10 / 13C | NWI Wetlands and Waterbodies | Forest Conservation Act Easements | Contours (10 ft) |
| Corridor Study Boundary | Soils | Potential FIDS Habitat | |
| | FEMA 100-Year Floodplain | SSPRA | |



Natural Resources Inventory

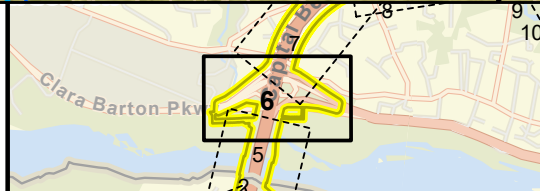
1 in = 200 ft
Map 5 of 130





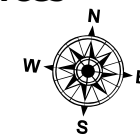
Legend

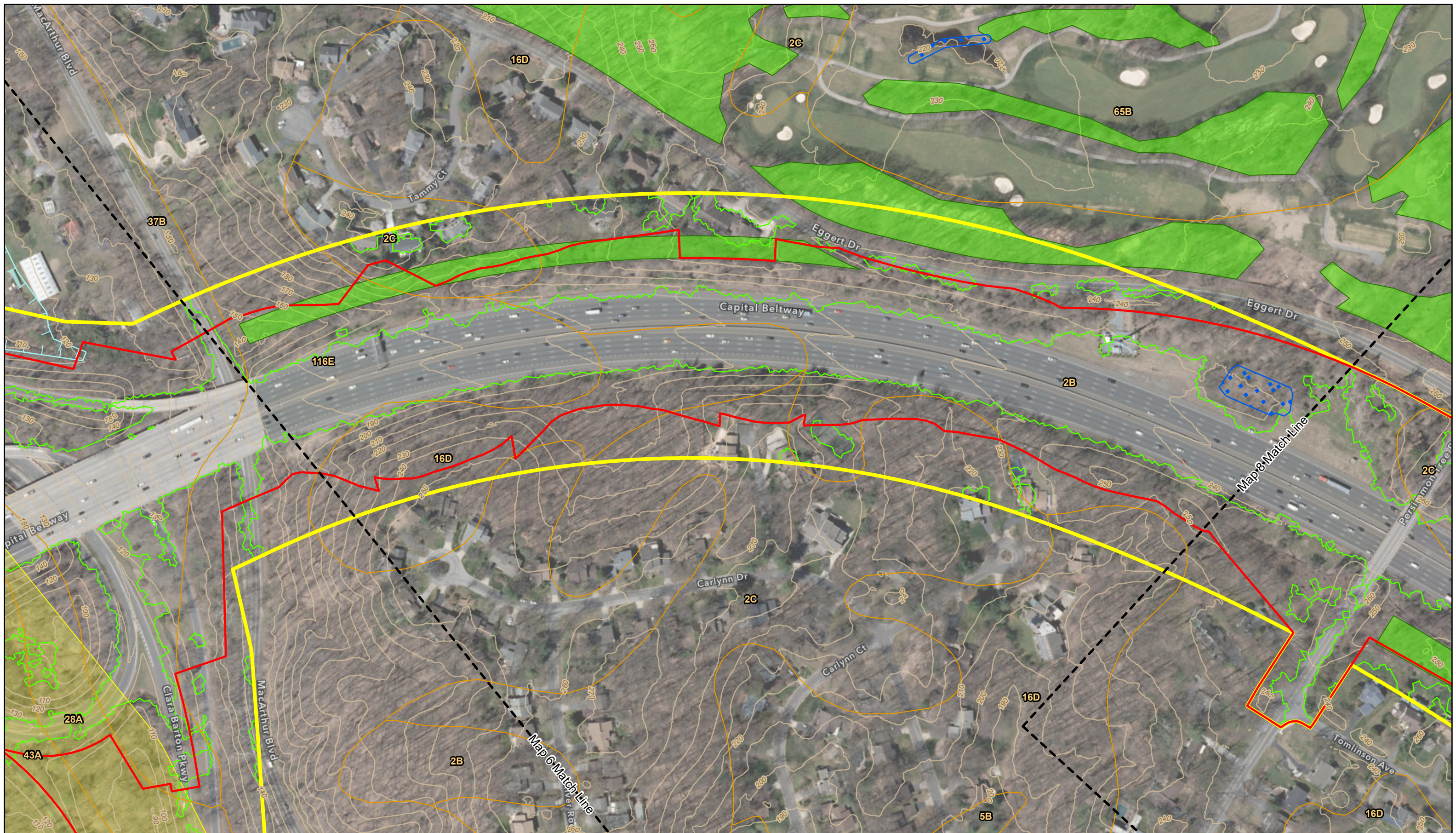
- | | | | |
|-------------------------|-----------------------------------|-----------------------------------|------------------------|
| Map Match Line | Rivers and Streams | FEMA 100-Year Floodplain | Potential FIDS Habitat |
| Alternative 10 / 13C | DNR Wetlands and Waterbodies | Soils | SSPRA |
| Corridor Study Boundary | NWI Wetlands and Waterbodies | Tree Canopy | Tier II Catchments |
| | Wetlands of Special State Concern | Forest Conservation Act Easements | Contours (10 ft) |



Natural Resources Inventory

1 in = 200 ft
Map 6 of 130





Legend

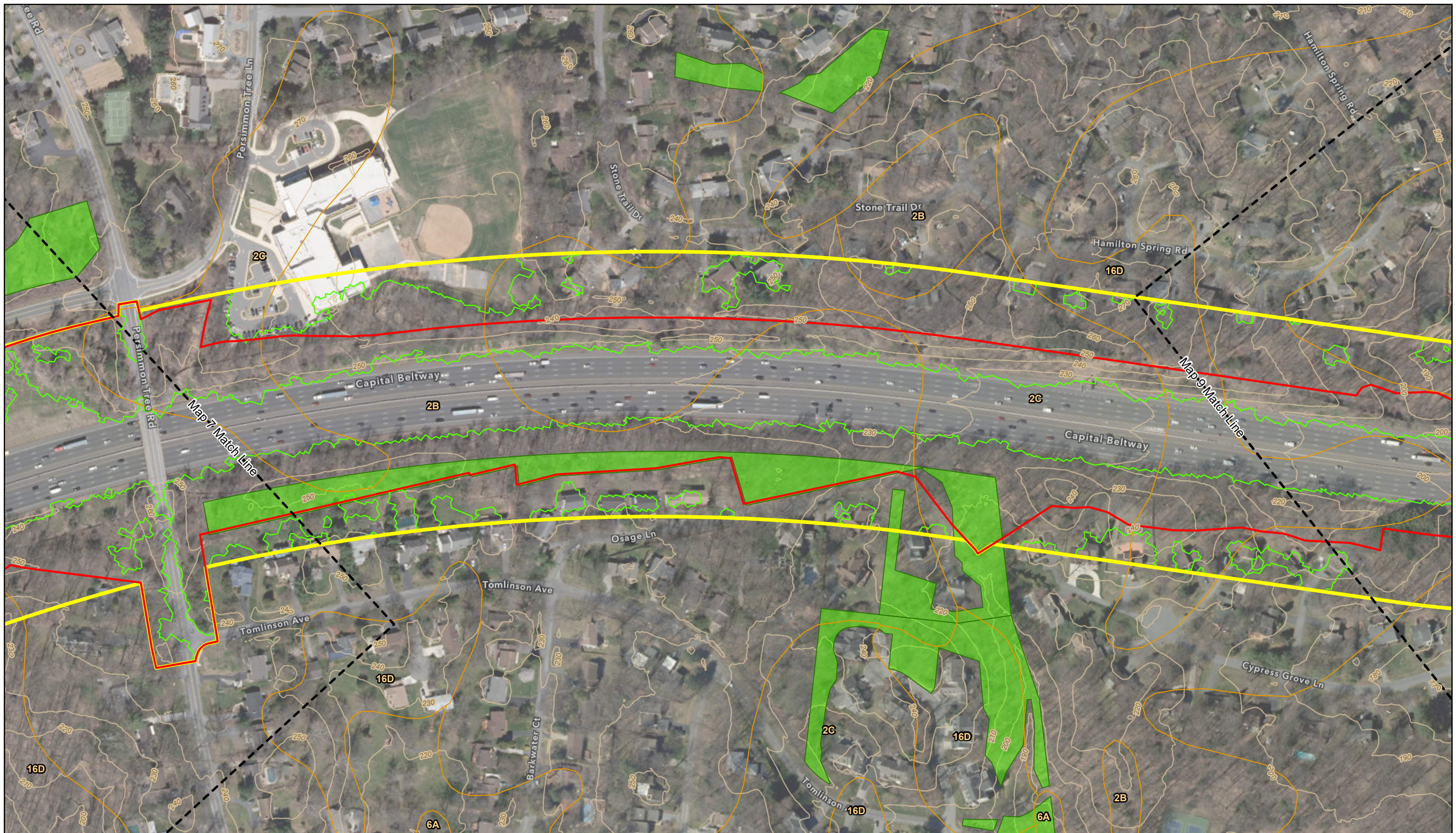
- | | | | |
|-------------------------|-----------------------------------|-----------------------------------|------------------------|
| Map Match Line | Rivers and Streams | FEMA 100-Year Floodplain | Potential FIDS Habitat |
| Alternative 10 / 13C | DNR Wetlands and Waterbodies | Soils | SSPRA |
| Corridor Study Boundary | NWI Wetlands and Waterbodies | Tree Canopy | Tier II Catchments |
| | Wetlands of Special State Concern | Forest Conservation Act Easements | Contours (10 ft) |



Natural Resources Inventory

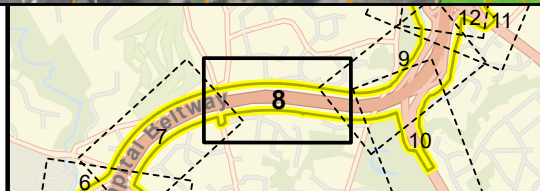
1 in = 200 ft
Map 7 of 130





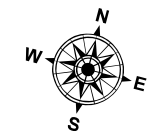
Legend

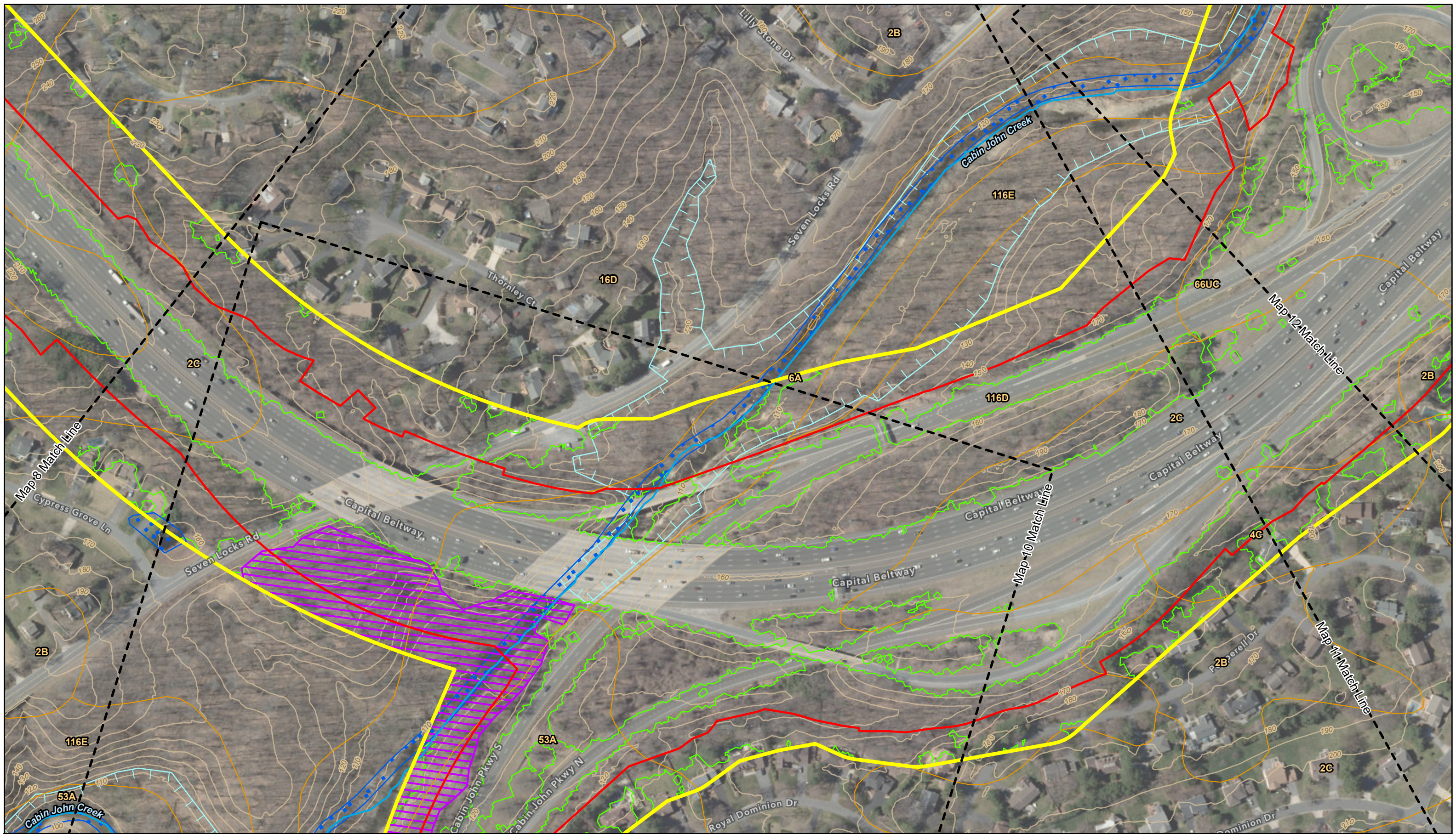
- | | | | |
|-------------------------|-----------------------------------|-----------------------------------|------------------------|
| Map Match Line | Rivers and Streams | FEMA 100-Year Floodplain | Potential FIDS Habitat |
| Alternative 10 / 13C | DNR Wetlands and Waterbodies | Soils | SSPRA |
| Corridor Study Boundary | NWI Wetlands and Waterbodies | Tree Canopy | Tier II Catchments |
| | Wetlands of Special State Concern | Forest Conservation Act Easements | Contours (10 ft) |



Natural Resources Inventory

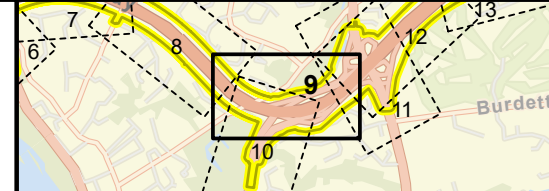
1 in = 200 ft
Map 8 of 130





Legend

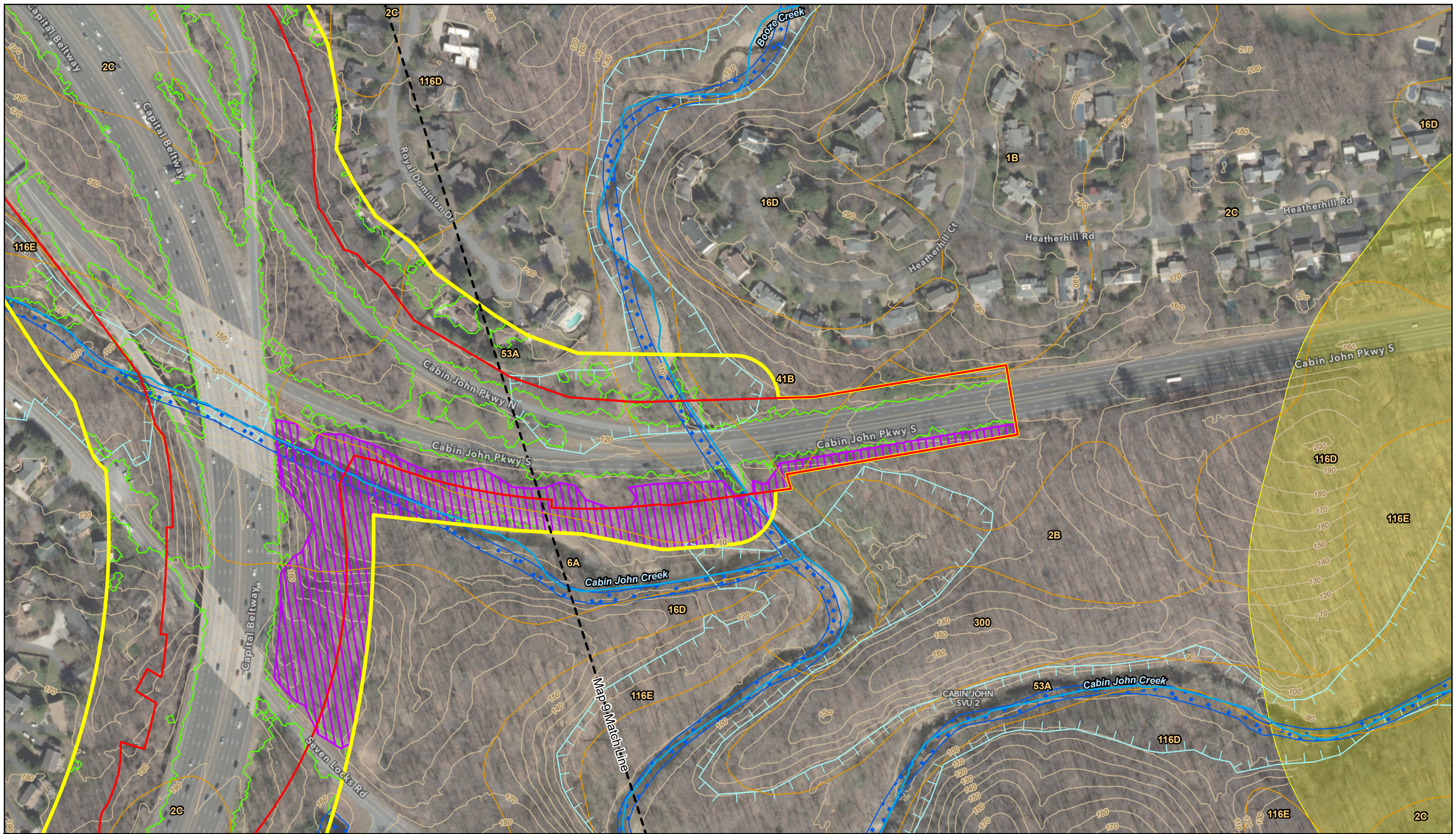
- | | | | |
|-------------------------|-----------------------------------|-----------------------------------|------------------------|
| Map Match Line | Rivers and Streams | FEMA 100-Year Floodplain | Potential FIDS Habitat |
| Alternative 10 / 13C | DNR Wetlands and Waterbodies | Soils | SSPRA |
| Corridor Study Boundary | NWI Wetlands and Waterbodies | Tree Canopy | Tier II Catchments |
| | Wetlands of Special State Concern | Forest Conservation Act Easements | Contours (10 ft) |



Natural Resources Inventory

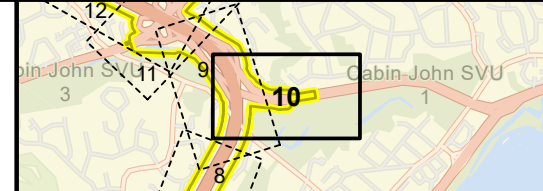
1 in = 200 ft
Map 9 of 130





Legend

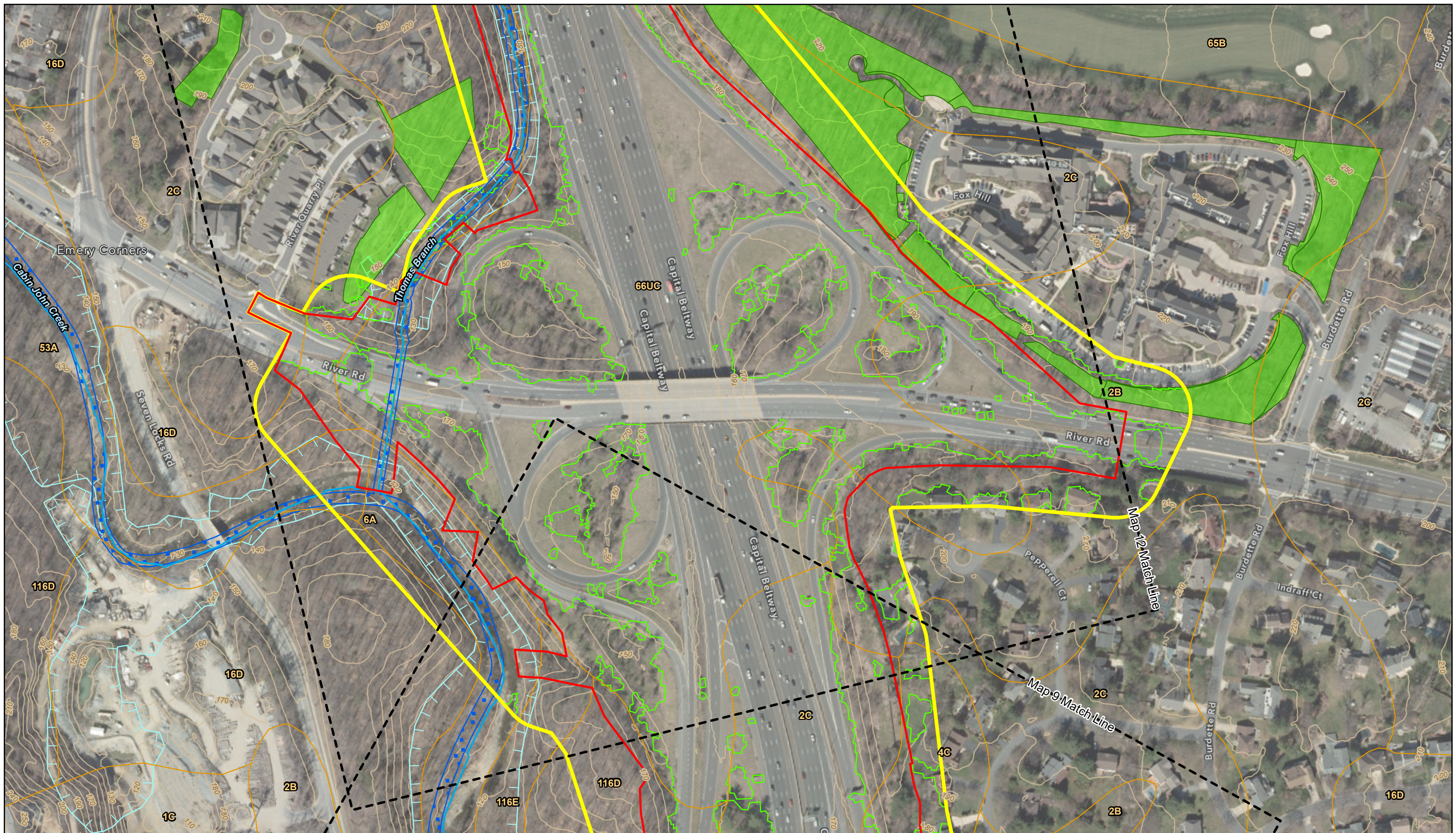
- | | | | |
|-------------------------|-----------------------------------|-----------------------------------|------------------------|
| Map Match Line | Rivers and Streams | FEMA 100-Year Floodplain | Potential FIDS Habitat |
| Alternative 10 / 13C | DNR Wetlands and Waterbodies | Soils | SSPRA |
| Corridor Study Boundary | NWI Wetlands and Waterbodies | Tree Canopy | Tier II Catchments |
| | Wetlands of Special State Concern | Forest Conservation Act Easements | Contours (10 ft) |



Natural Resources Inventory

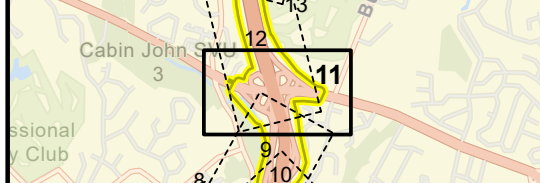
1 in = 200 ft
Map 10 of 130





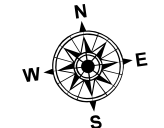
Legend

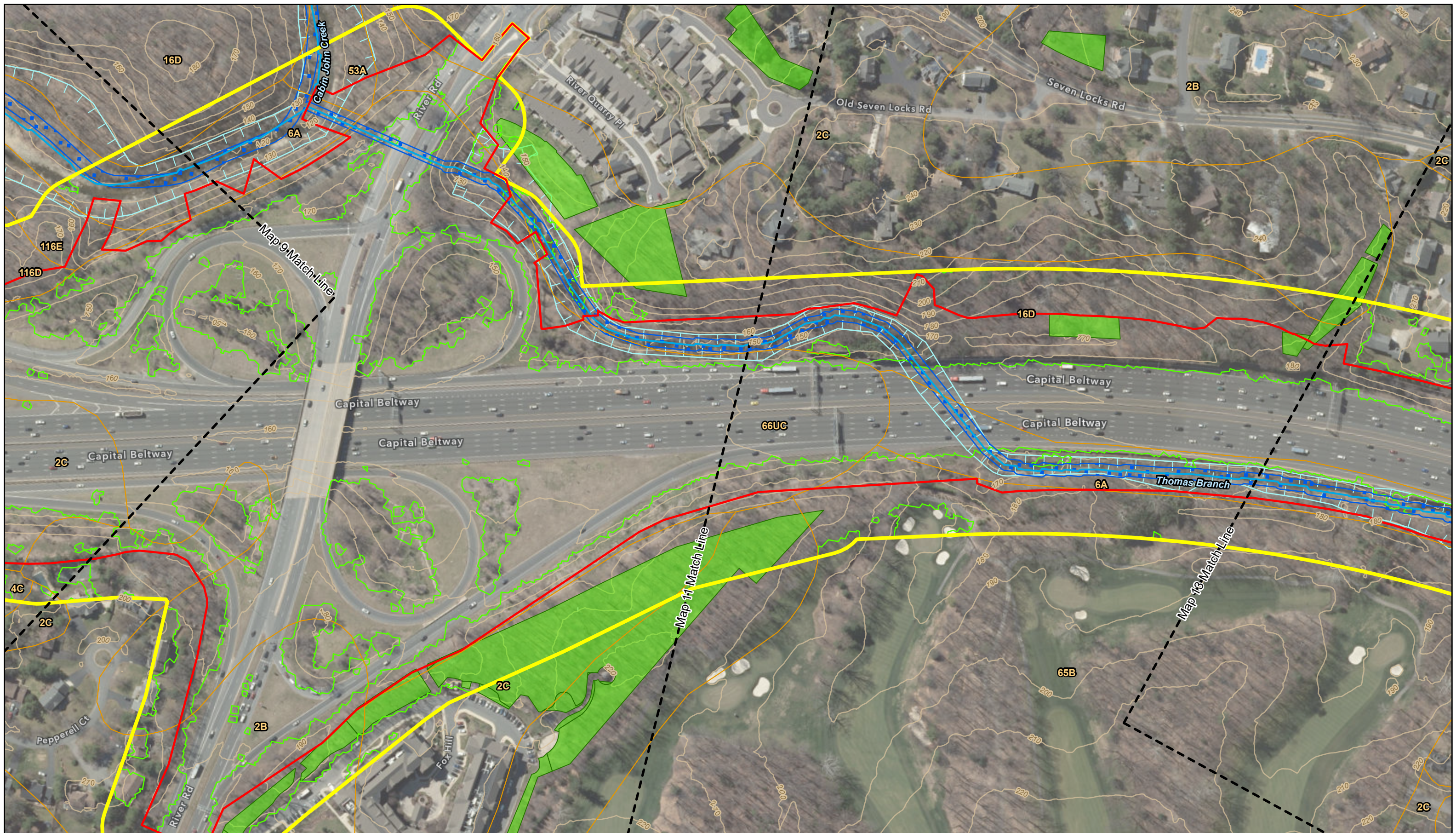
- | | | | |
|-------------------------|-----------------------------------|-----------------------------------|------------------------|
| Map Match Line | Rivers and Streams | FEMA 100-Year Floodplain | Potential FIDS Habitat |
| Alternative 10 / 13C | DNR Wetlands and Waterbodies | Soils | SSPRA |
| Corridor Study Boundary | NWI Wetlands and Waterbodies | Tree Canopy | Tier II Catchments |
| | Wetlands of Special State Concern | Forest Conservation Act Easements | Contours (10 ft) |



Natural Resources Inventory

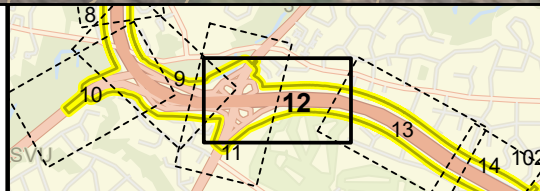
1 in = 200 ft
Map 11 of 130






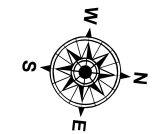
Legend

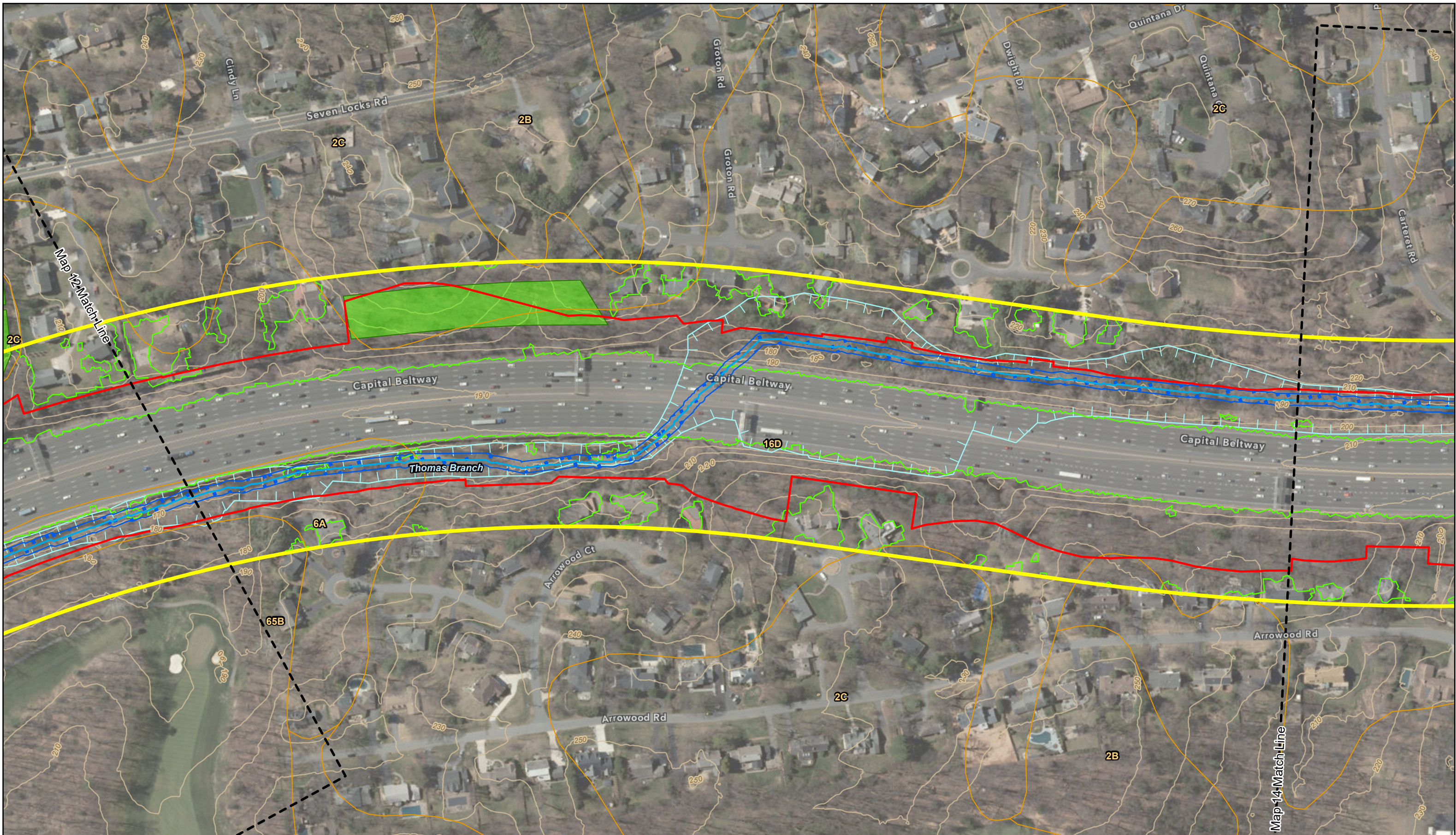
- | | | | |
|-------------------------|-----------------------------------|-----------------------------------|------------------------|
| Map Match Line | Rivers and Streams | FEMA 100-Year Floodplain | Potential FIDS Habitat |
| Alternative 10 / 13C | DNR Wetlands and Waterbodies | Soils | SSPRA |
| Corridor Study Boundary | NWI Wetlands and Waterbodies | Tree Canopy | Tier II Catchments |
| | Wetlands of Special State Concern | Forest Conservation Act Easements | Contours (10 ft) |



Natural Resources Inventory

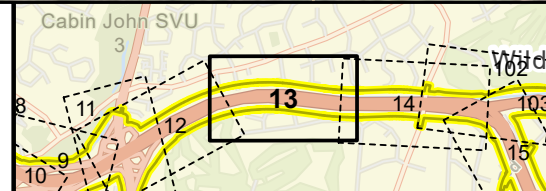
1 in = 200 ft
Map 12 of 130






Legend

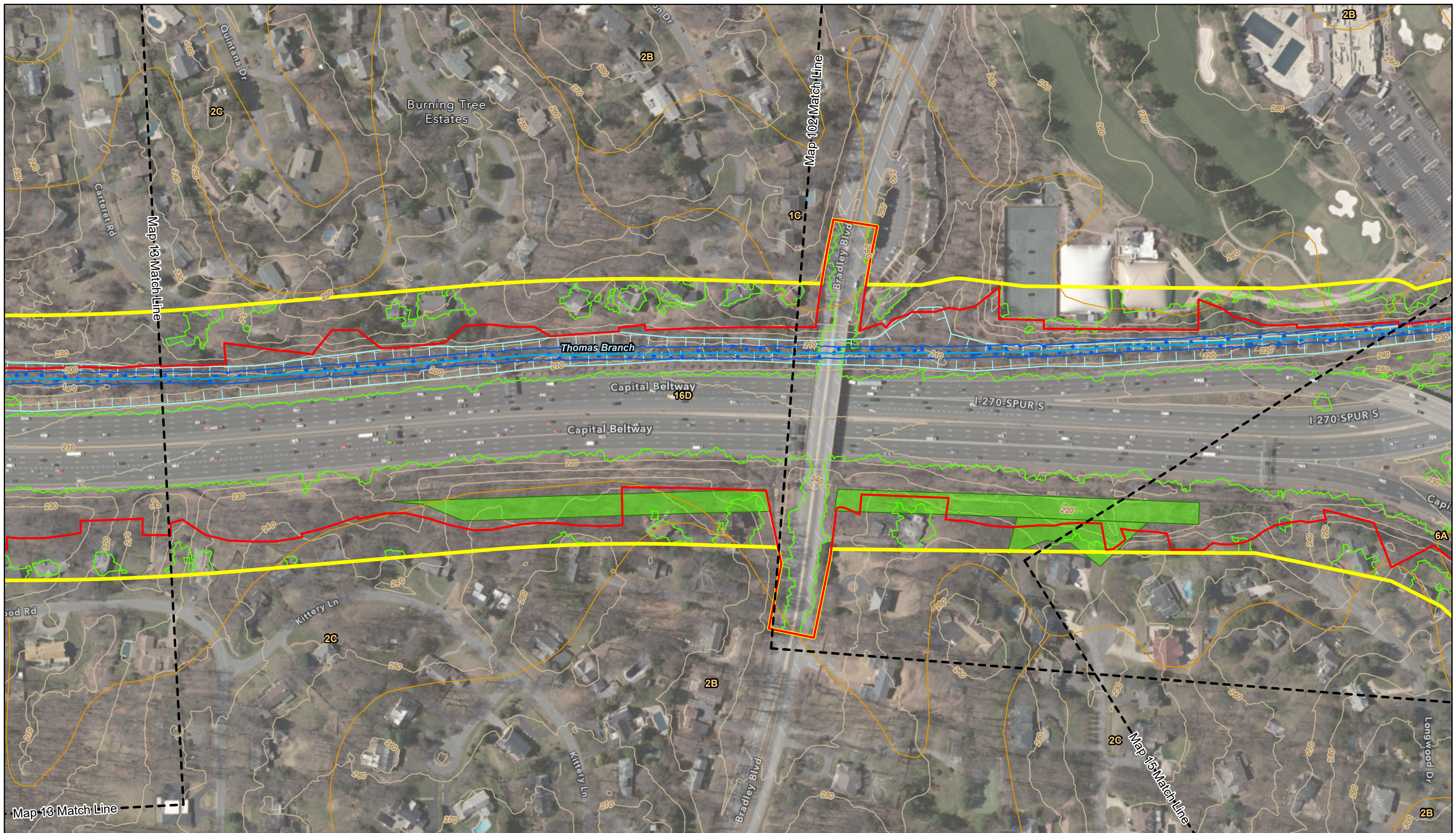
- | | | | |
|-------------------------|-----------------------------------|-----------------------------------|------------------------|
| Map Match Line | Rivers and Streams | FEMA 100-Year Floodplain | Potential FIDS Habitat |
| Alternative 10 / 13C | DNR Wetlands and Waterbodies | Soils | SSPRA |
| Corridor Study Boundary | NWI Wetlands and Waterbodies | Tree Canopy | Tier II Catchments |
| | Wetlands of Special State Concern | Forest Conservation Act Easements | Contours (10 ft) |



Natural Resources Inventory

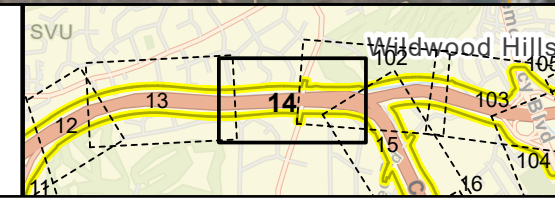
1 in = 200 ft
Map 13 of 130





Legend

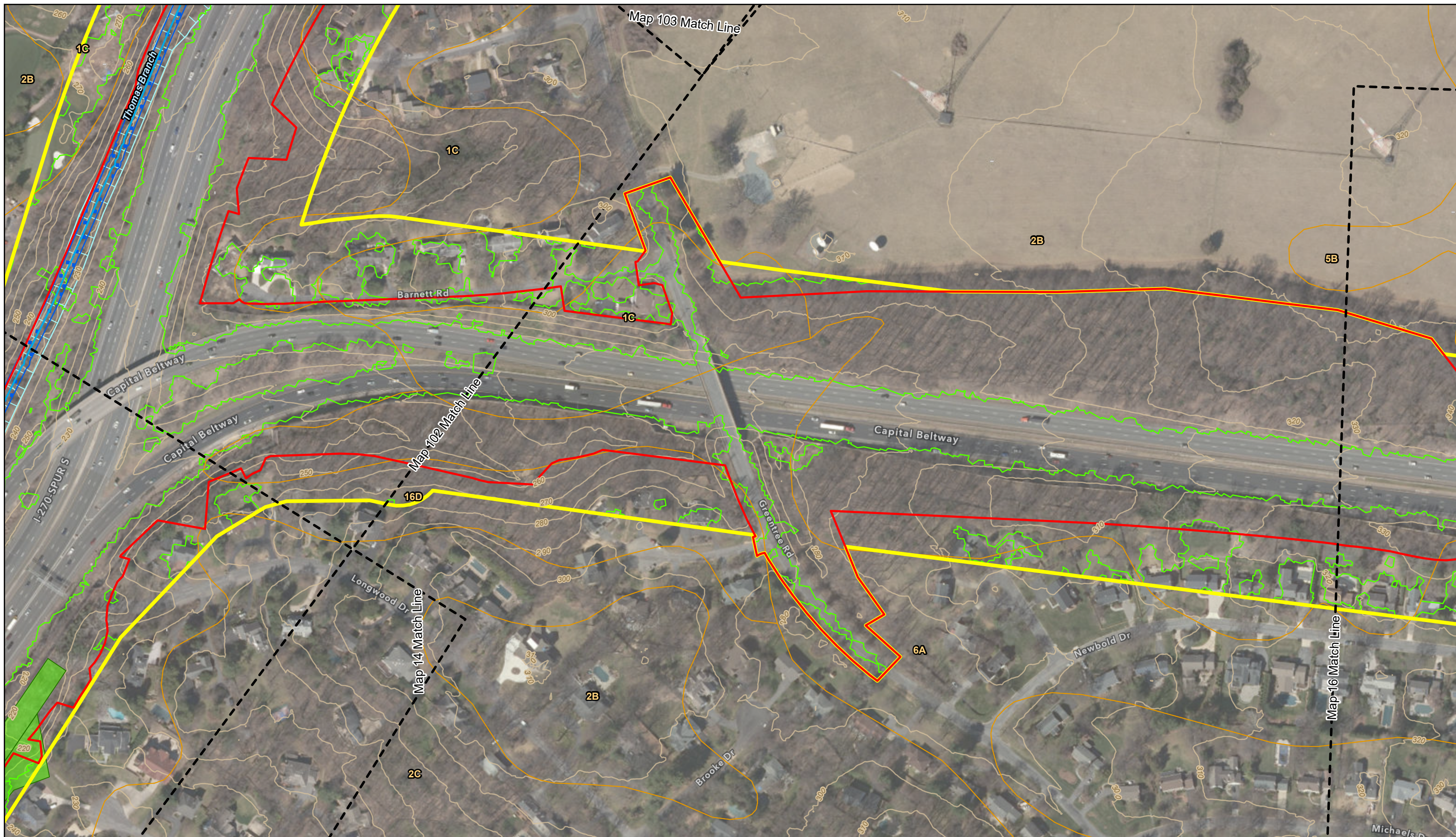
- | | | | |
|-------------------------|-----------------------------------|-----------------------------------|------------------------|
| Map Match Line | Rivers and Streams | FEMA 100-Year Floodplain | Potential FIDS Habitat |
| Alternative 10 / 13C | DNR Wetlands and Waterbodies | Soils | SSPRA |
| Corridor Study Boundary | NWI Wetlands and Waterbodies | Tree Canopy | Tier II Catchments |
| | Wetlands of Special State Concern | Forest Conservation Act Easements | Contours (10 ft) |



Natural Resources Inventory

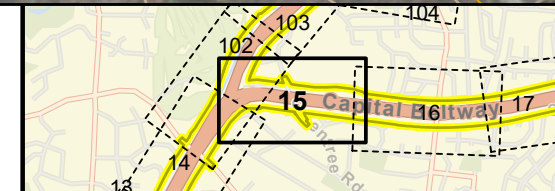
1 in = 200 ft
Map 14 of 130





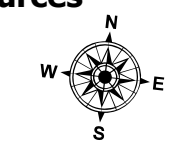
Legend

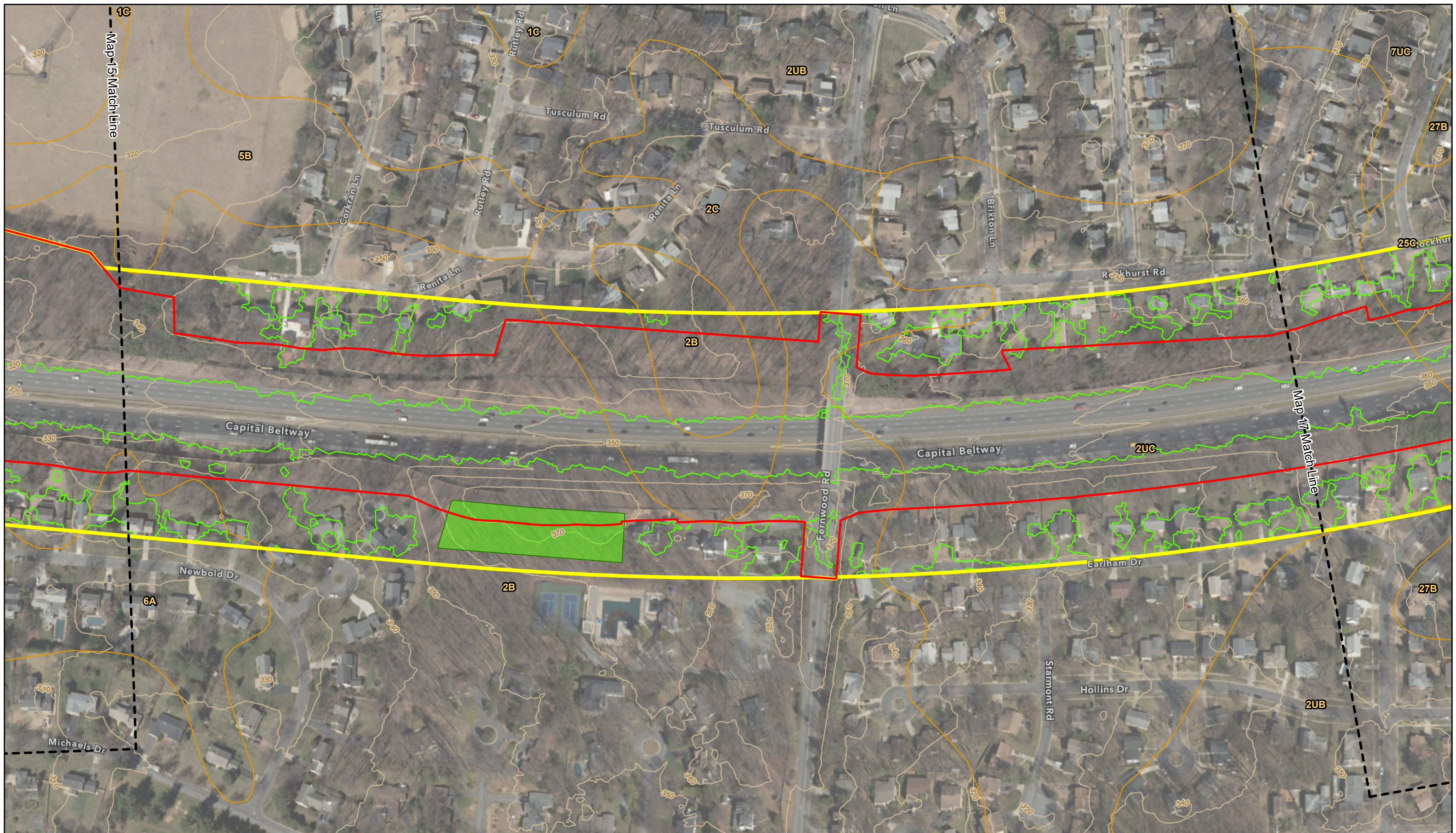
- | | | | |
|-------------------------|-----------------------------------|-----------------------------------|------------------------|
| Map Match Line | Rivers and Streams | FEMA 100-Year Floodplain | Potential FIDS Habitat |
| Alternative 10 / 13C | DNR Wetlands and Waterbodies | Soils | SSPRA |
| Corridor Study Boundary | NWI Wetlands and Waterbodies | Tree Canopy | Tier II Catchments |
| | Wetlands of Special State Concern | Forest Conservation Act Easements | Contours (10 ft) |



Natural Resources Inventory

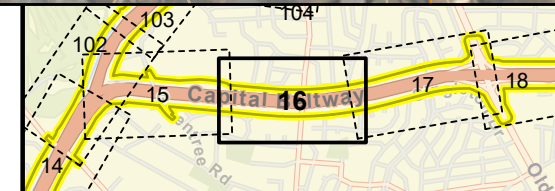
1 in = 200 ft
Map 15 of 130







Legend

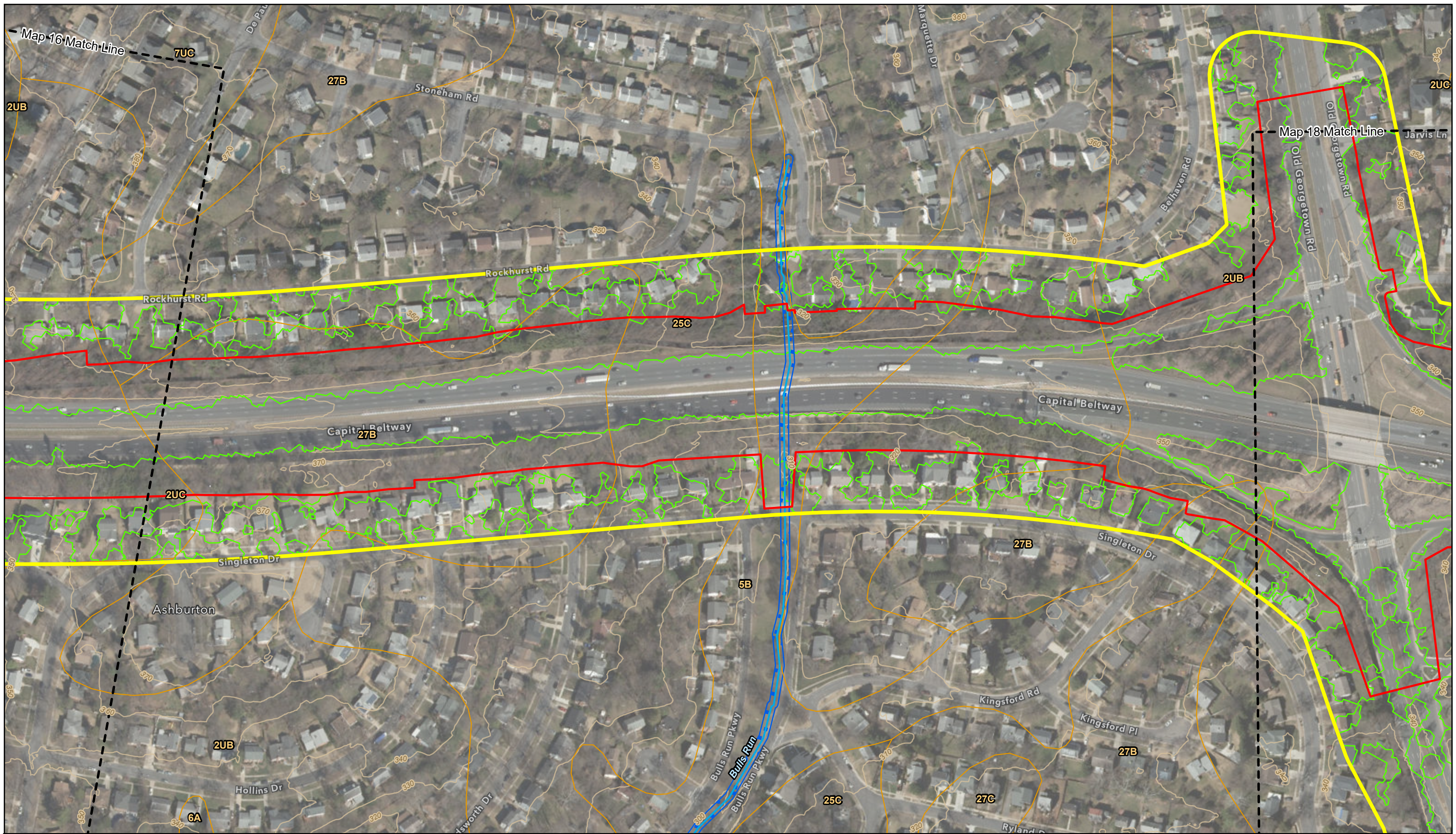
- Map Match Line
- Alternative 10 / 13C
- Corridor Study Boundary
- Rivers and Streams
- DNR Wetlands and Waterbodies
- NWI Wetlands and Waterbodies
- Wetlands of Special State Concern
- FEMA 100-Year Floodplain
- Soils
- Tree Canopy
- Forest Conservation Act Easements
- Potential FIDS Habitat
- SSPRA
- Tier II Catchments
- Contours (10 ft)



Natural Resources Inventory

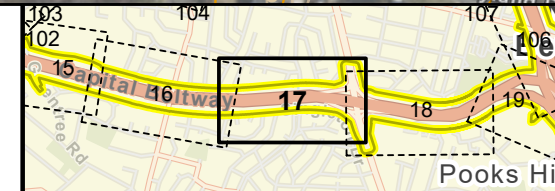
1 in = 200 ft
Map 16 of 130





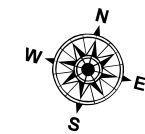
Legend

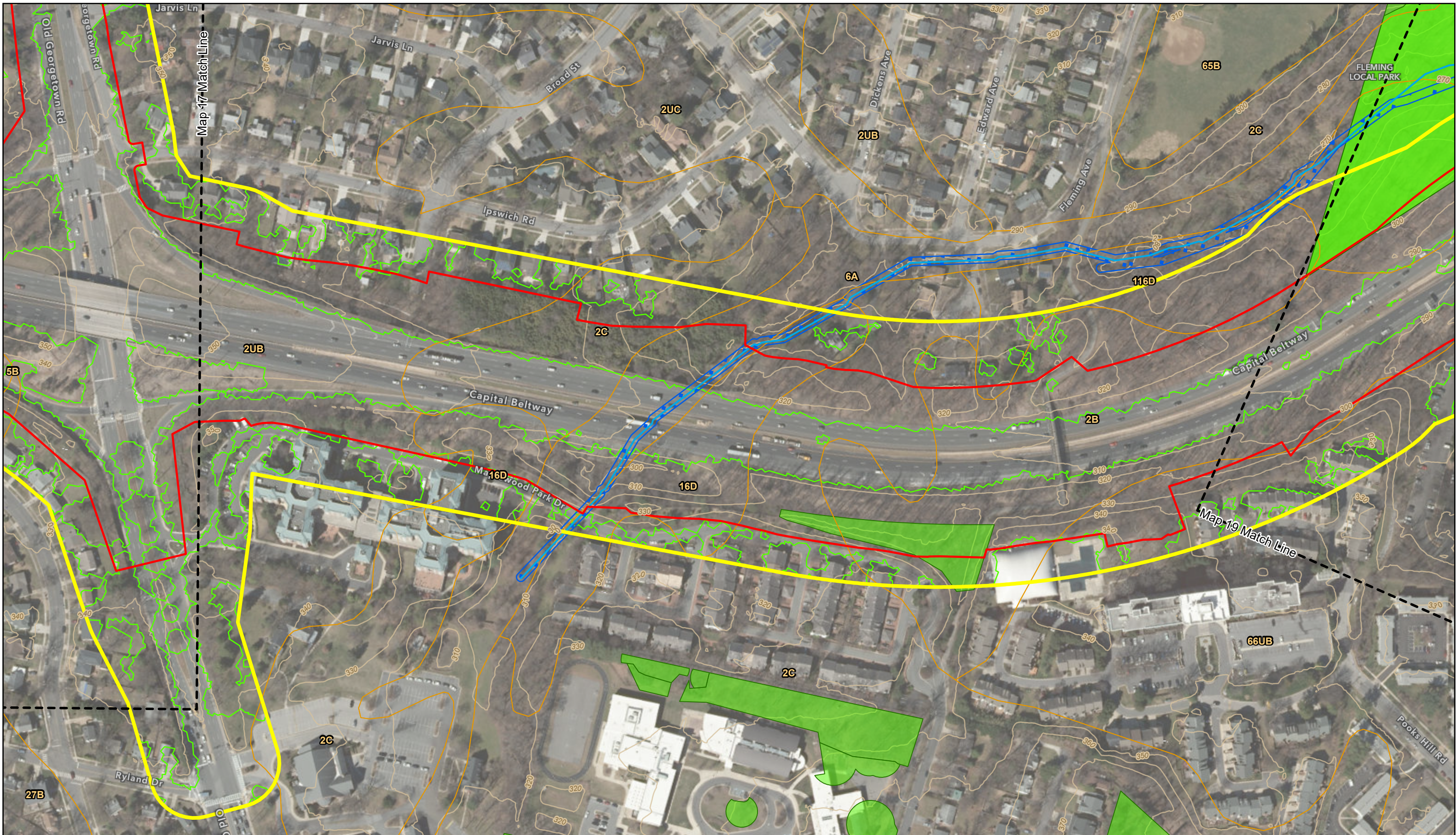
- | | | | |
|-------------------------|-----------------------------------|-----------------------------------|------------------------|
| Map Match Line | Rivers and Streams | FEMA 100-Year Floodplain | Potential FIDS Habitat |
| Alternative 10 / 13C | DNR Wetlands and Waterbodies | Soils | SSPRA |
| Corridor Study Boundary | NWI Wetlands and Waterbodies | Tree Canopy | Tier II Catchments |
| | Wetlands of Special State Concern | Forest Conservation Act Easements | Contours (10 ft) |



Natural Resources Inventory

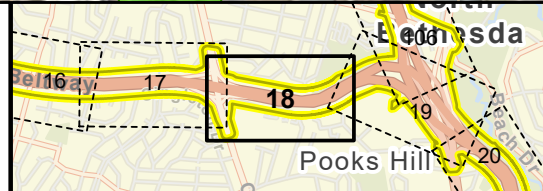
1 in = 200 ft
Map 17 of 130






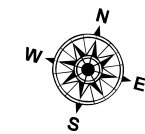
Legend

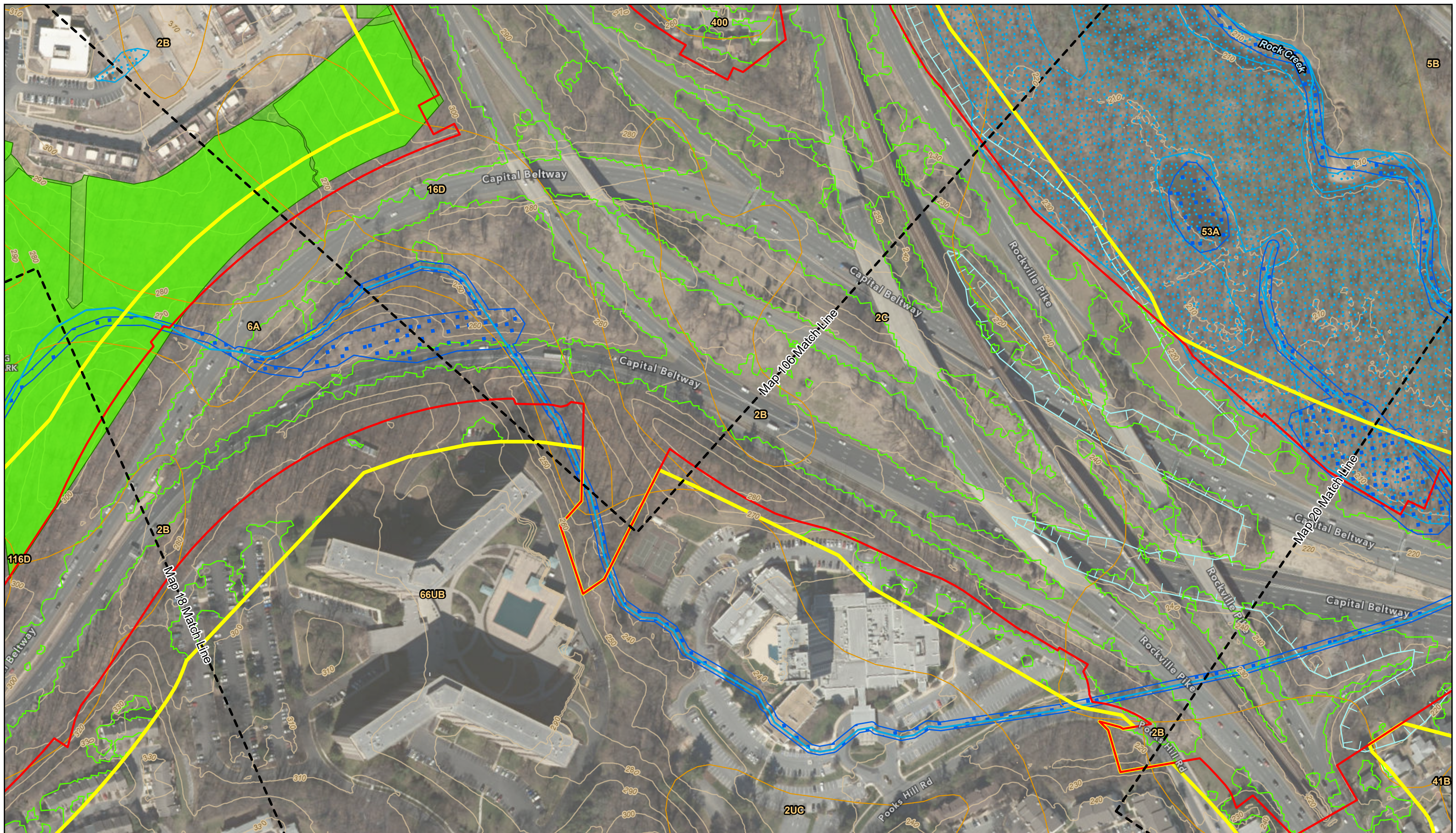
- | | | | |
|-------------------------|-----------------------------------|-----------------------------------|------------------------|
| Map Match Line | Rivers and Streams | FEMA 100-Year Floodplain | Potential FIDS Habitat |
| Alternative 10 / 13C | DNR Wetlands and Waterbodies | Soils | SSPRA |
| Corridor Study Boundary | NWI Wetlands and Waterbodies | Tree Canopy | Tier II Catchments |
| | Wetlands of Special State Concern | Forest Conservation Act Easements | Contours (10 ft) |



Natural Resources Inventory

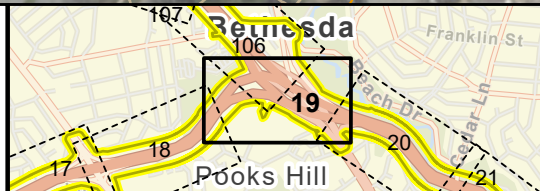
1 in = 200 ft
Map 18 of 130





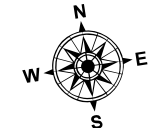
Legend

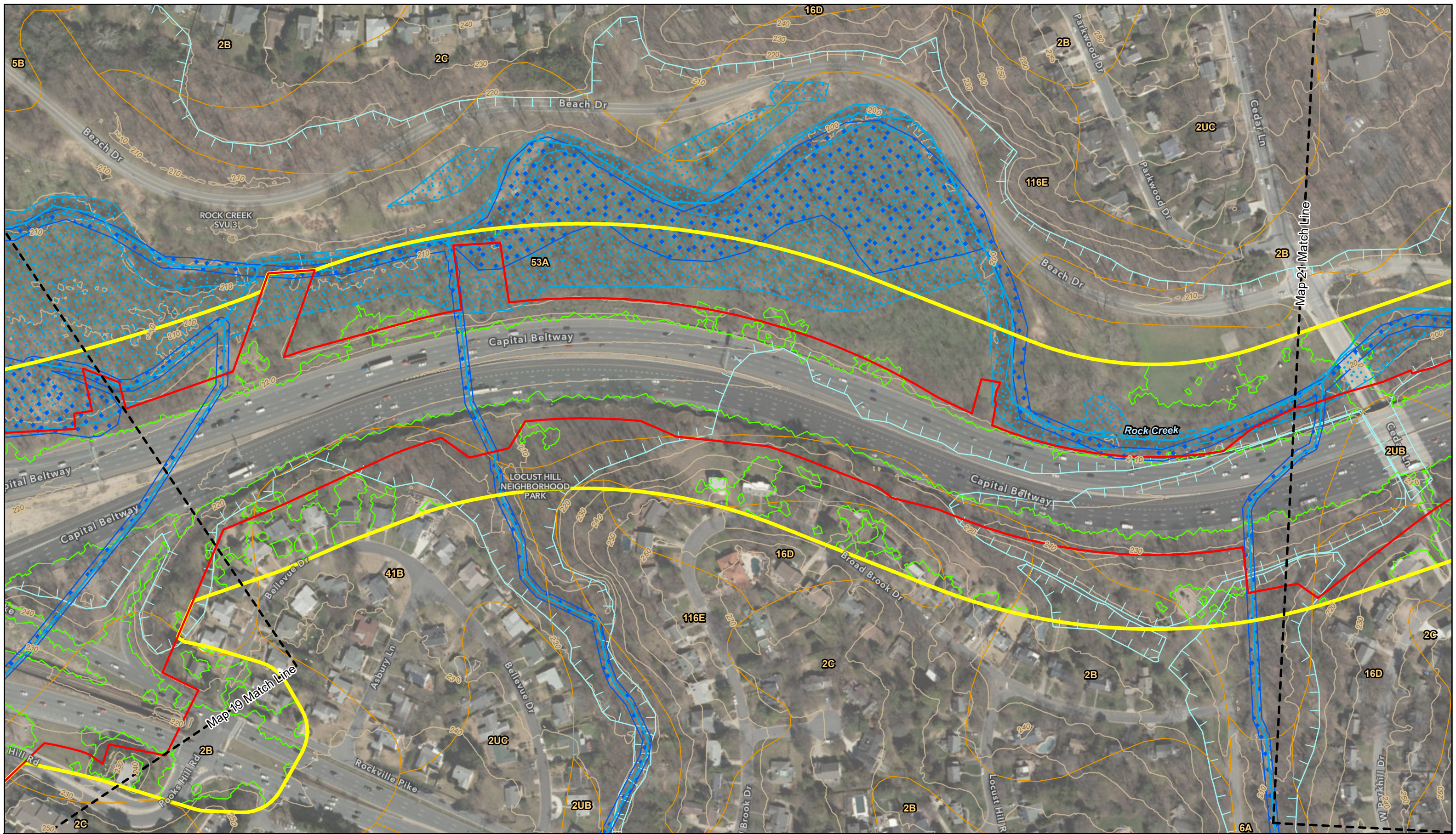
- | | | | |
|-------------------------|-----------------------------------|-----------------------------------|------------------------|
| Map Match Line | Rivers and Streams | FEMA 100-Year Floodplain | Potential FIDS Habitat |
| Alternative 10 / 13C | DNR Wetlands and Waterbodies | Soils | SSPRA |
| Corridor Study Boundary | NWI Wetlands and Waterbodies | Tree Canopy | Tier II Catchments |
| | Wetlands of Special State Concern | Forest Conservation Act Easements | Contours (10 ft) |



Natural Resources Inventory

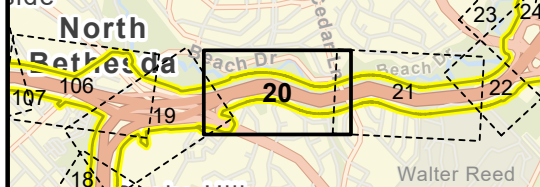
1 in = 200 ft
Map 19 of 130






Legend

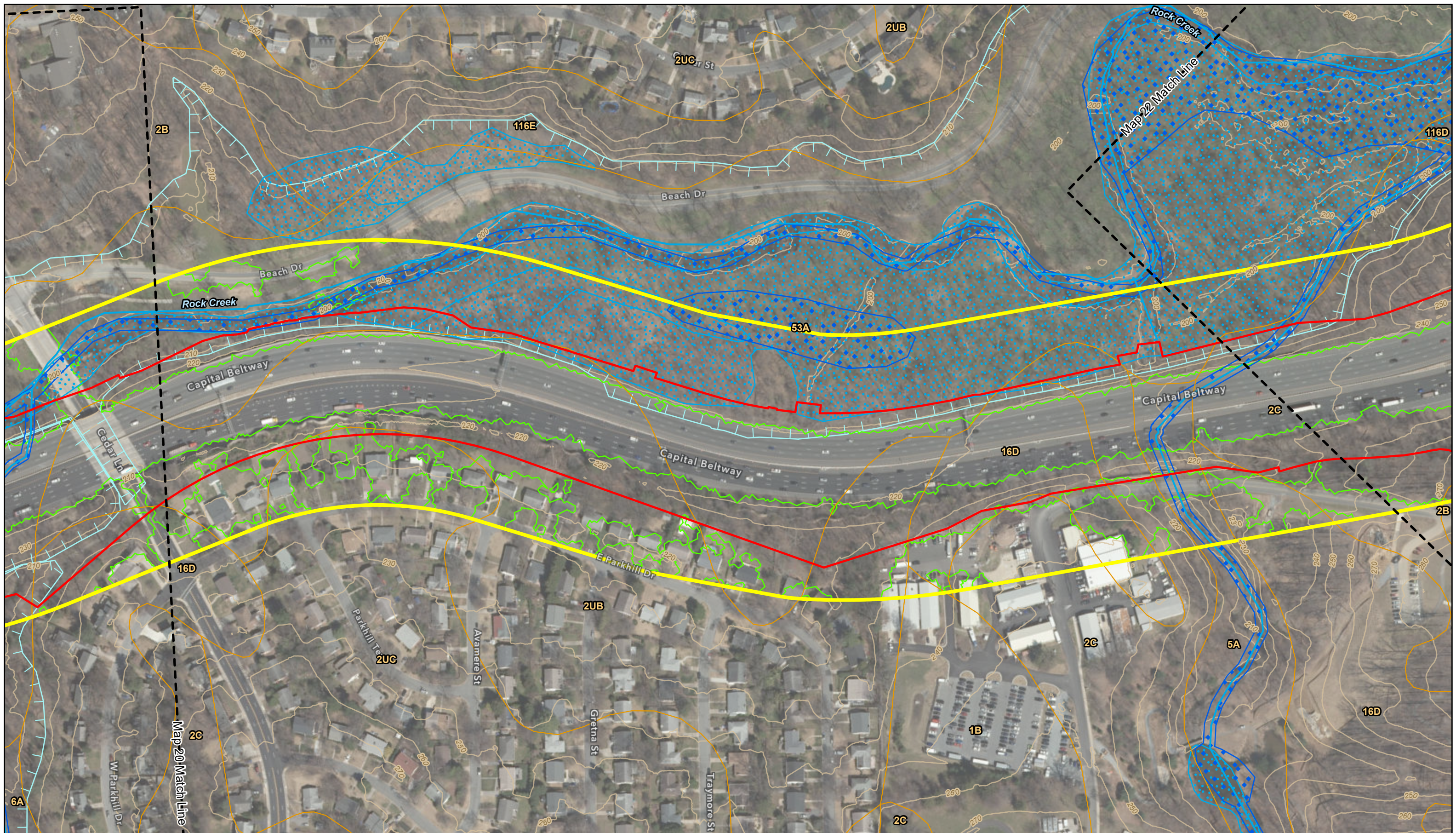
- | | | | |
|-------------------------|-----------------------------------|-----------------------------------|------------------------|
| Map Match Line | Rivers and Streams | FEMA 100-Year Floodplain | Potential FIDS Habitat |
| Alternative 10 / 13C | DNR Wetlands and Waterbodies | Soils | SSPRA |
| Corridor Study Boundary | NWI Wetlands and Waterbodies | Tree Canopy | Tier II Catchments |
| | Wetlands of Special State Concern | Forest Conservation Act Easements | Contours (10 ft) |



Natural Resources Inventory

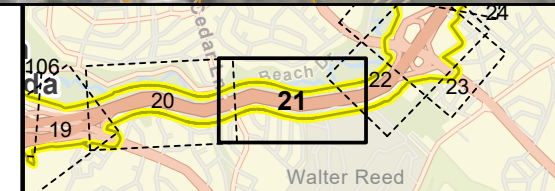
1 in = 200 ft
Map 20 of 130





Legend

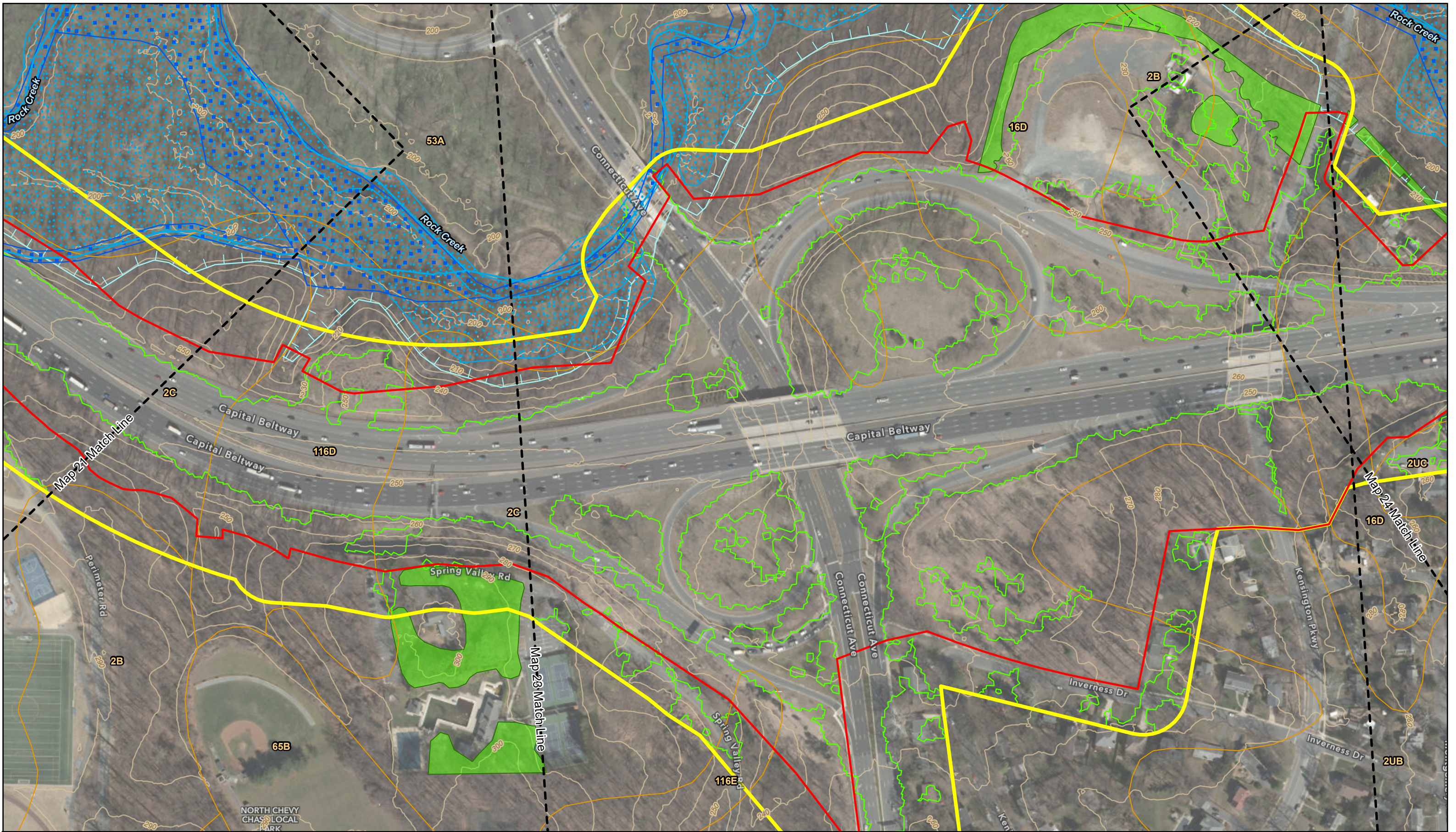
- | | | | |
|-------------------------|-----------------------------------|-----------------------------------|------------------------|
| Map Match Line | Rivers and Streams | FEMA 100-Year Floodplain | Potential FIDS Habitat |
| Alternative 10 / 13C | DNR Wetlands and Waterbodies | Soils | SSPRA |
| Corridor Study Boundary | NWI Wetlands and Waterbodies | Tree Canopy | Tier II Catchments |
| | Wetlands of Special State Concern | Forest Conservation Act Easements | Contours (10 ft) |



Natural Resources Inventory

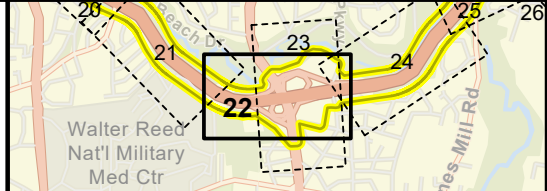
1 in = 200 ft
Map 21 of 130

MANAGED LANES STUDY




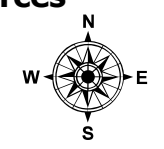
Legend

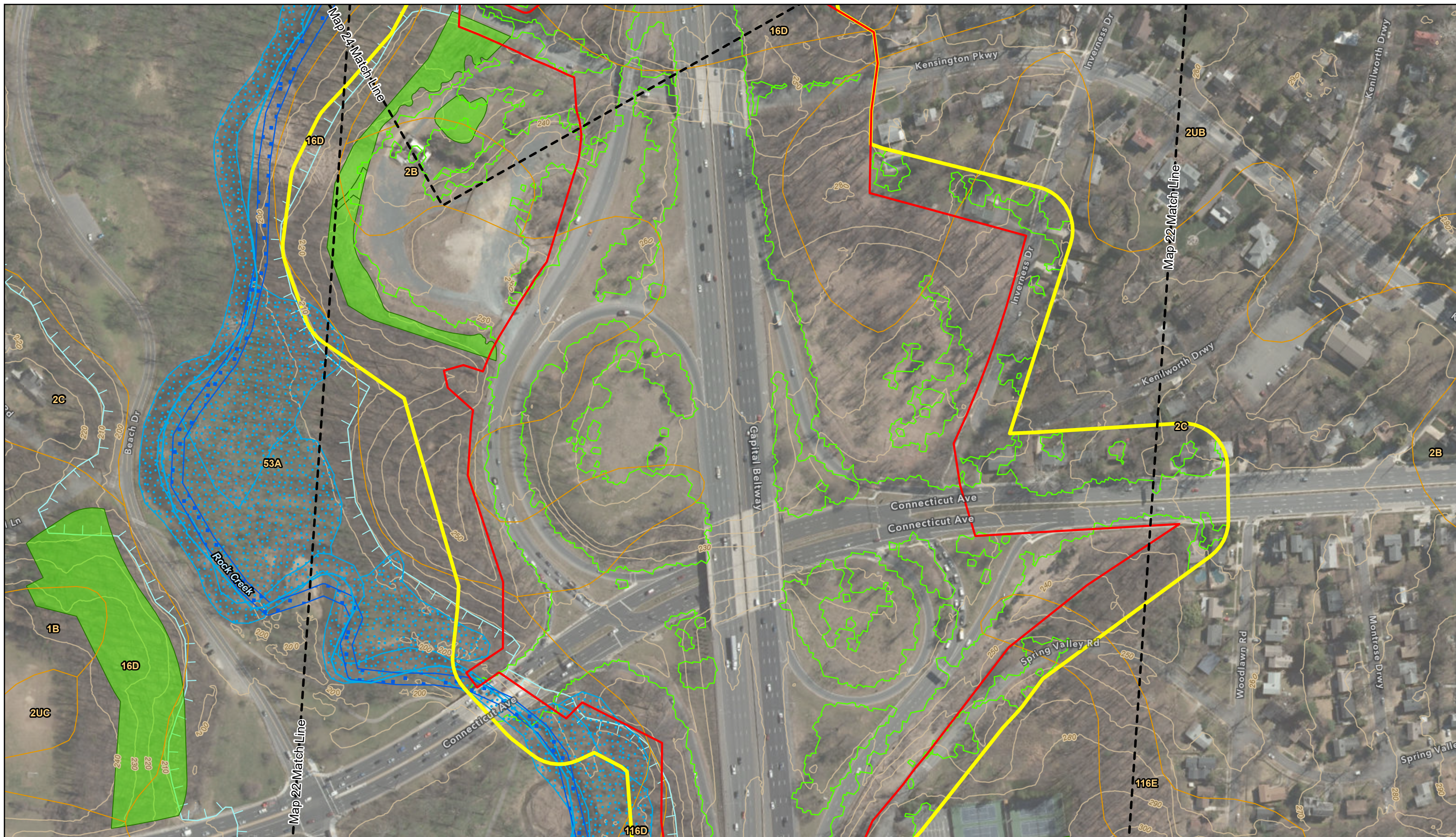
- | | | | |
|-------------------------|-----------------------------------|-----------------------------------|------------------------|
| Map Match Line | Rivers and Streams | FEMA 100-Year Floodplain | Potential FIDS Habitat |
| Alternative 10 / 13C | DNR Wetlands and Waterbodies | Soils | SSPRA |
| Corridor Study Boundary | NWI Wetlands and Waterbodies | Tree Canopy | Tier II Catchments |
| | Wetlands of Special State Concern | Forest Conservation Act Easements | Contours (10 ft) |



Natural Resources Inventory

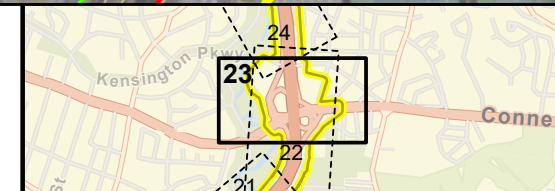
1 in = 200 ft
Map 22 of 130





Legend

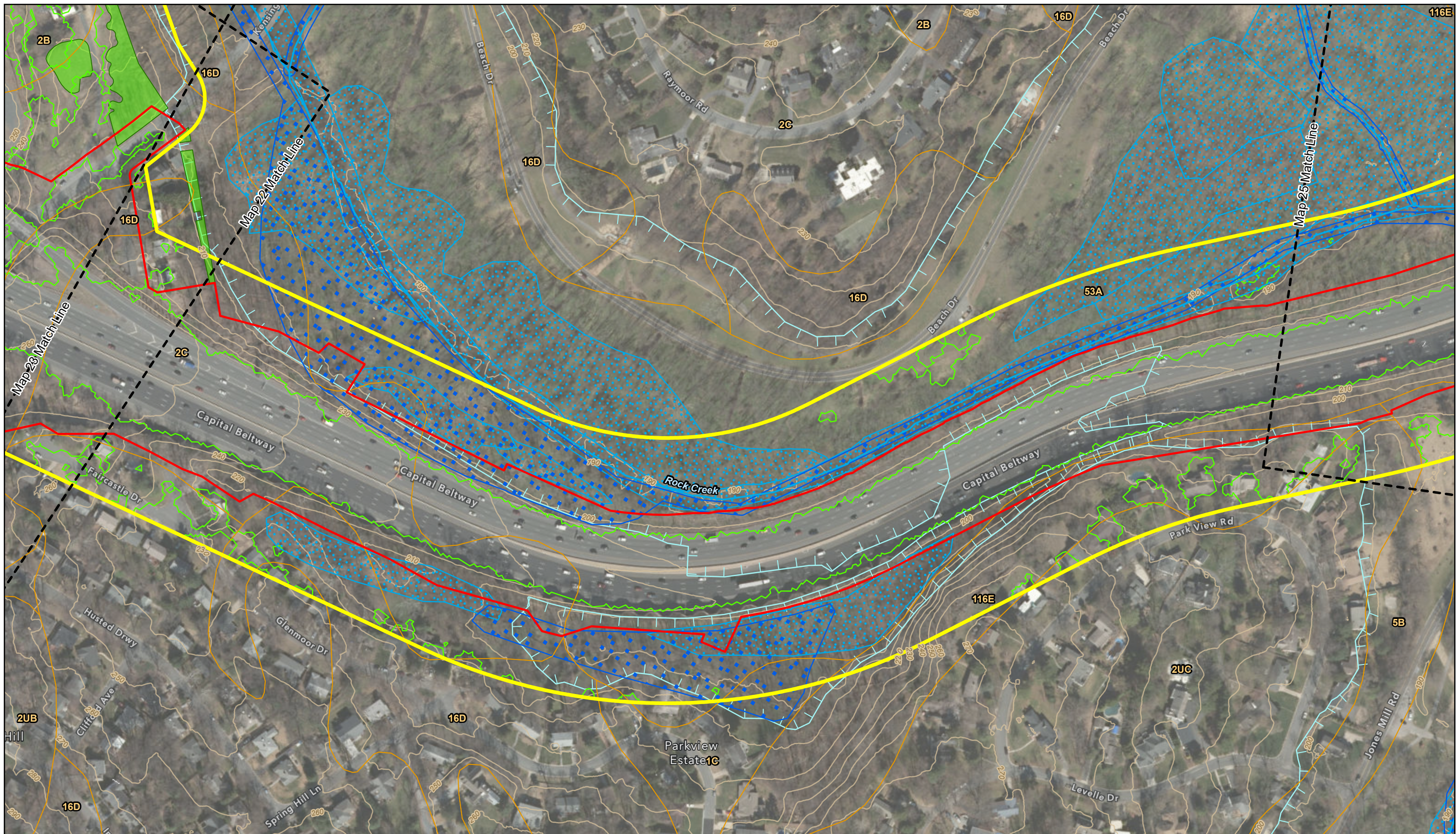
- | | | | |
|-------------------------|-----------------------------------|-----------------------------------|------------------------|
| Map Match Line | Rivers and Streams | FEMA 100-Year Floodplain | Potential FIDS Habitat |
| Alternative 10 / 13C | DNR Wetlands and Waterbodies | Soils | SSPRA |
| Corridor Study Boundary | NWI Wetlands and Waterbodies | Tree Canopy | Tier II Catchments |
| | Wetlands of Special State Concern | Forest Conservation Act Easements | Contours (10 ft) |



Natural Resources Inventory

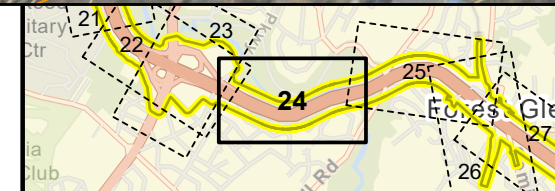
1 in = 200 ft
Map 23 of 130

495 270
MANAGED LANES STUDY



Legend

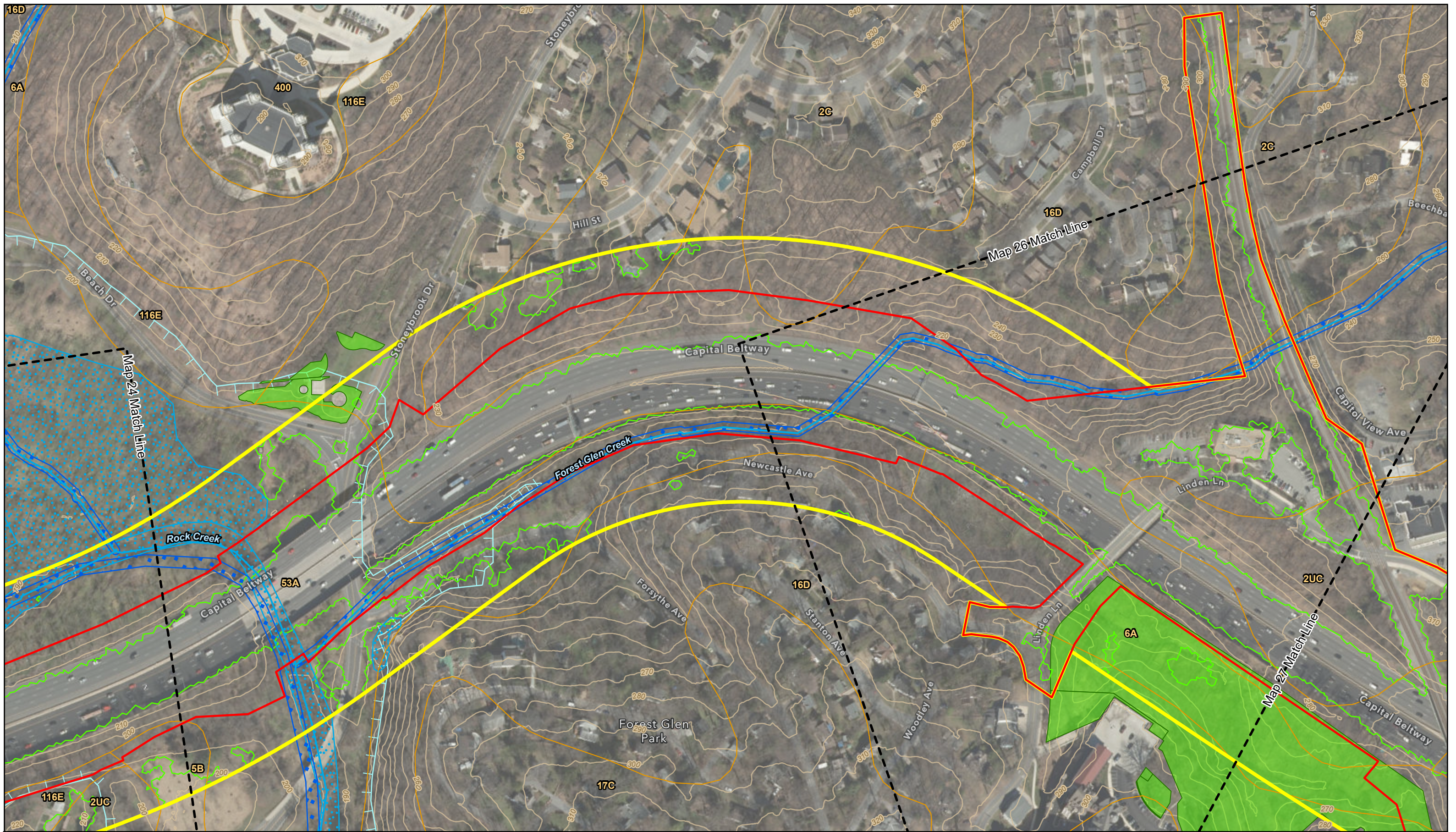
- | | | | |
|-------------------------|-----------------------------------|-----------------------------------|------------------------|
| Map Match Line | Rivers and Streams | FEMA 100-Year Floodplain | Potential FIDS Habitat |
| Alternative 10 / 13C | DNR Wetlands and Waterbodies | Soils | SSPRA |
| Corridor Study Boundary | NWI Wetlands and Waterbodies | Tree Canopy | Tier II Catchments |
| | Wetlands of Special State Concern | Forest Conservation Act Easements | Contours (10 ft) |



Natural Resources Inventory

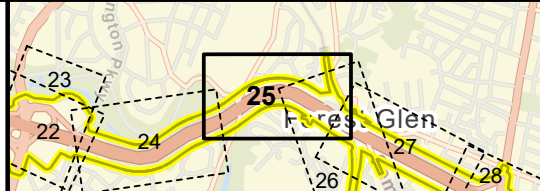
1 in = 200 ft
Map 24 of 130





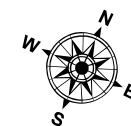
Legend

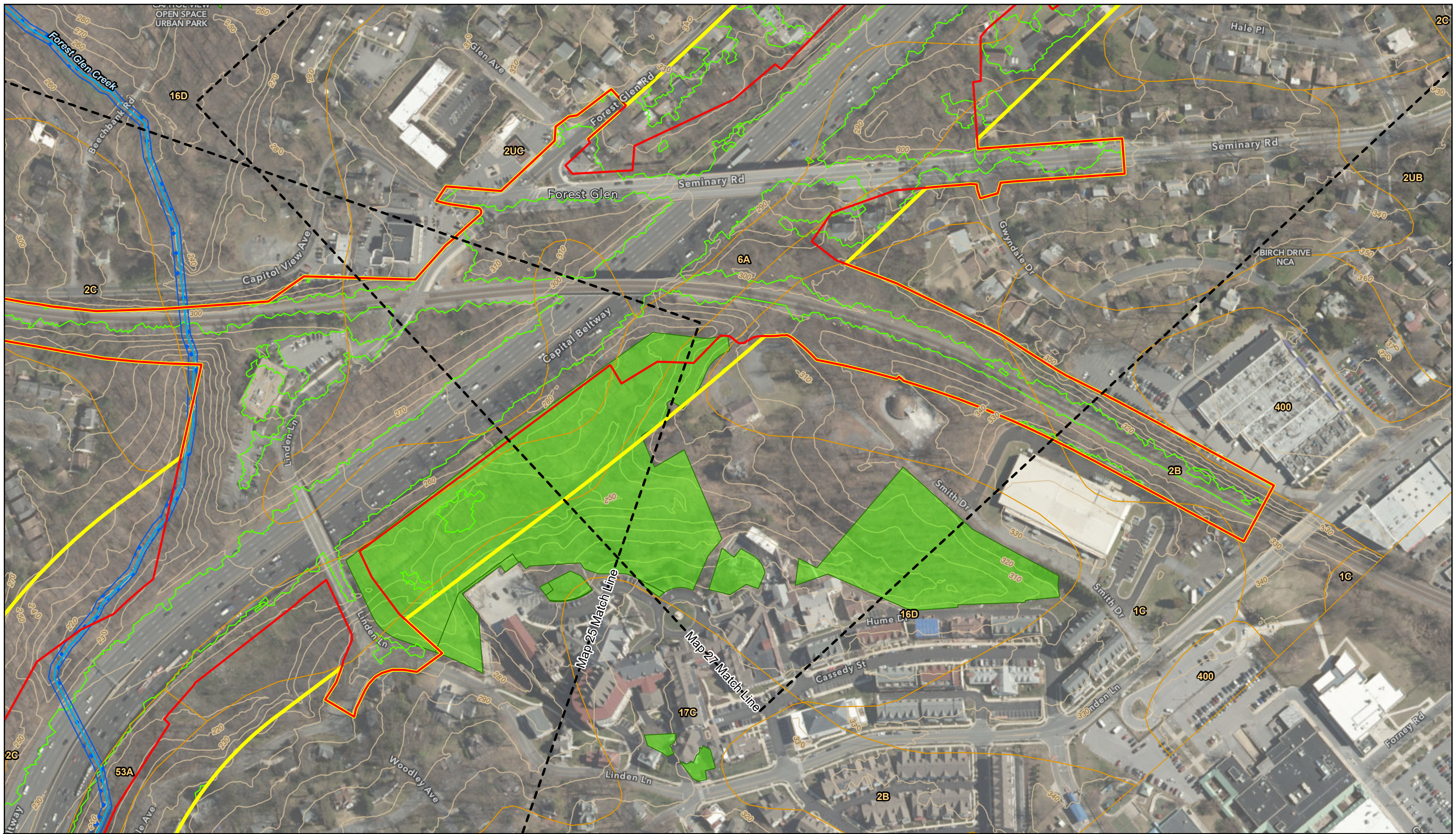
- | | | | |
|-------------------------|-----------------------------------|-----------------------------------|------------------------|
| Map Match Line | Rivers and Streams | FEMA 100-Year Floodplain | Potential FIDS Habitat |
| Alternative 10 / 13C | DNR Wetlands and Waterbodies | Soils | SSPRA |
| Corridor Study Boundary | NWI Wetlands and Waterbodies | Tree Canopy | Tier II Catchments |
| | Wetlands of Special State Concern | Forest Conservation Act Easements | Contours (10 ft) |



Natural Resources Inventory

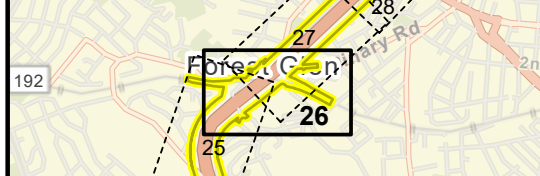
1 in = 200 ft
Map 25 of 130





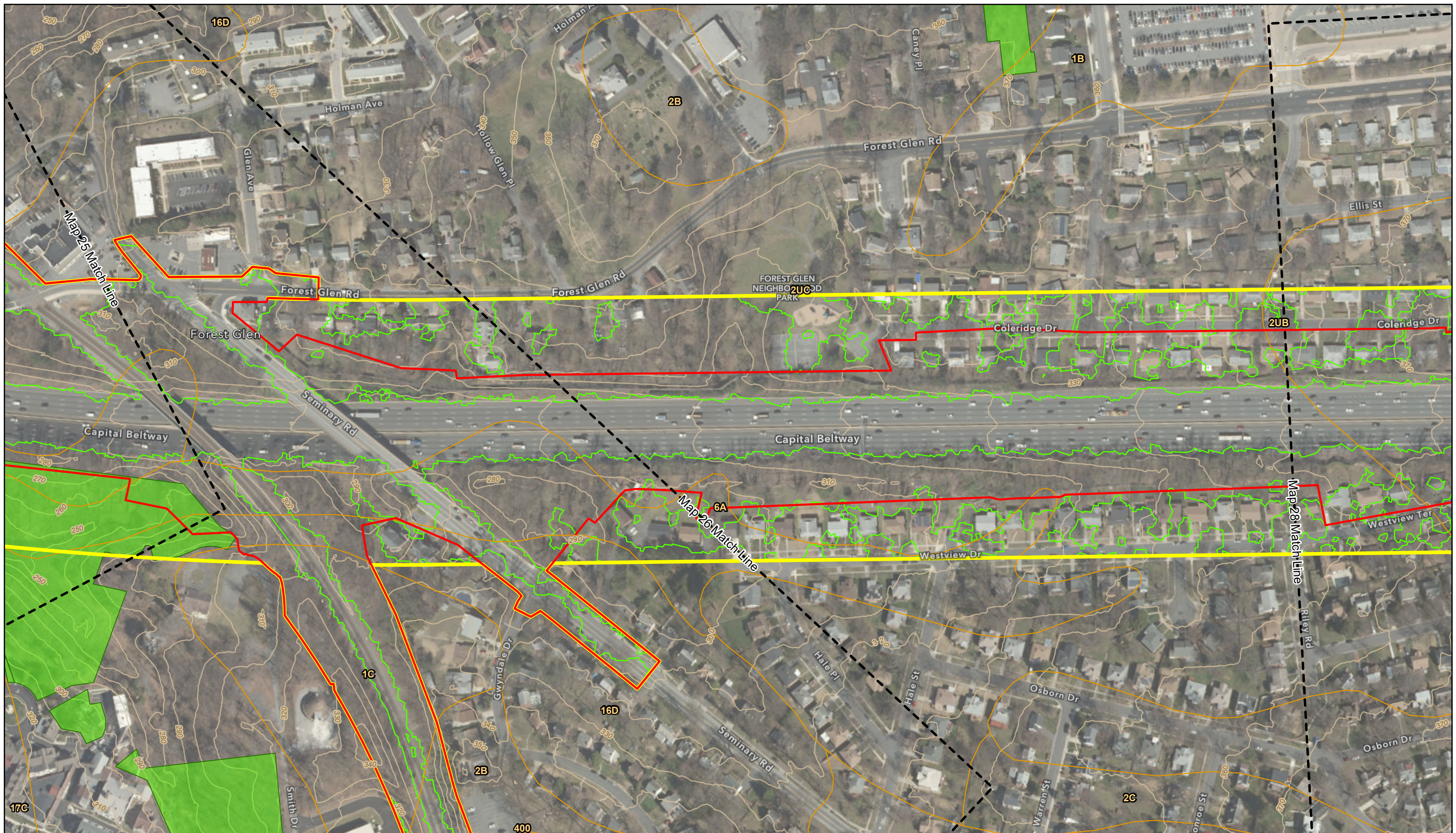
Legend

- | | | |
|------------------------------|-----------------------------------|------------------------|
| Rivers and Streams | FEMA 100-Year Floodplain | Potential FIDS Habitat |
| Map Match Line | Soils | SSPRA |
| Alternative 10 / 13C | Tree Canopy | Tier II Catchments |
| Corridor Study Boundary | Wetlands of Special State Concern | Contours (10 ft) |
| DNR Wetlands and Waterbodies | Forest Conservation Act Easements | |
| NWI Wetlands and Waterbodies | | |



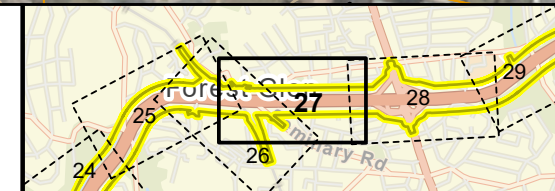
Natural Resources Inventory
 1 in = 200 ft
 Map 26 of 130






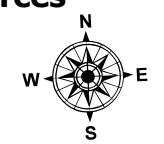
Legend

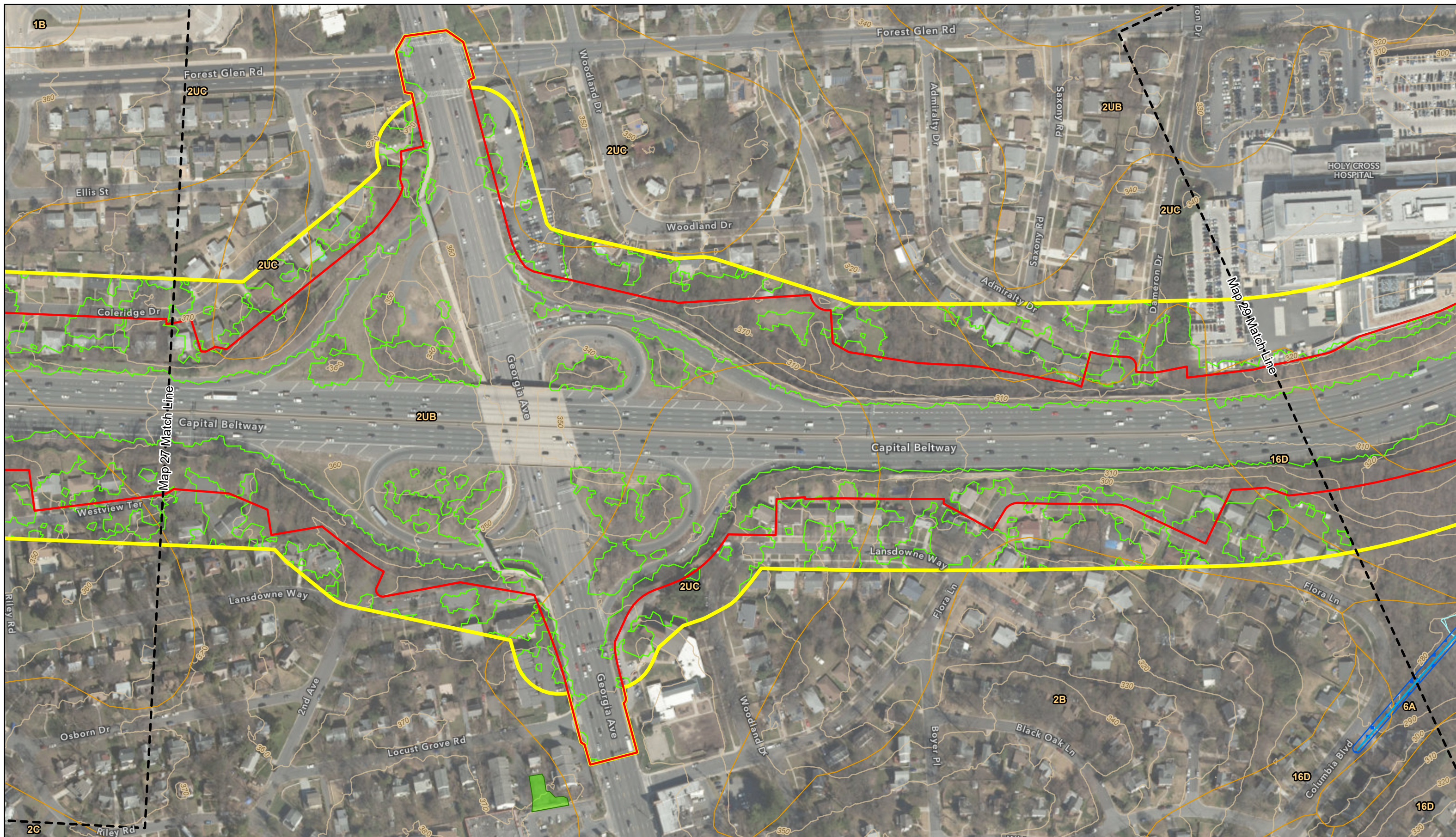
- | | | | |
|-------------------------|-----------------------------------|-----------------------------------|------------------------|
| Map Match Line | Rivers and Streams | FEMA 100-Year Floodplain | Potential FIDS Habitat |
| Alternative 10 / 13C | DNR Wetlands and Waterbodies | Soils | SSPRA |
| Corridor Study Boundary | NWI Wetlands and Waterbodies | Tree Canopy | Tier II Catchments |
| | Wetlands of Special State Concern | Forest Conservation Act Easements | Contours (10 ft) |



Natural Resources Inventory

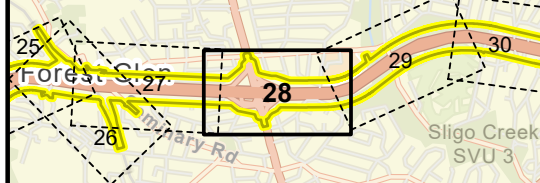
1 in = 200 ft
Map 27 of 130





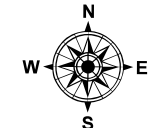
Legend

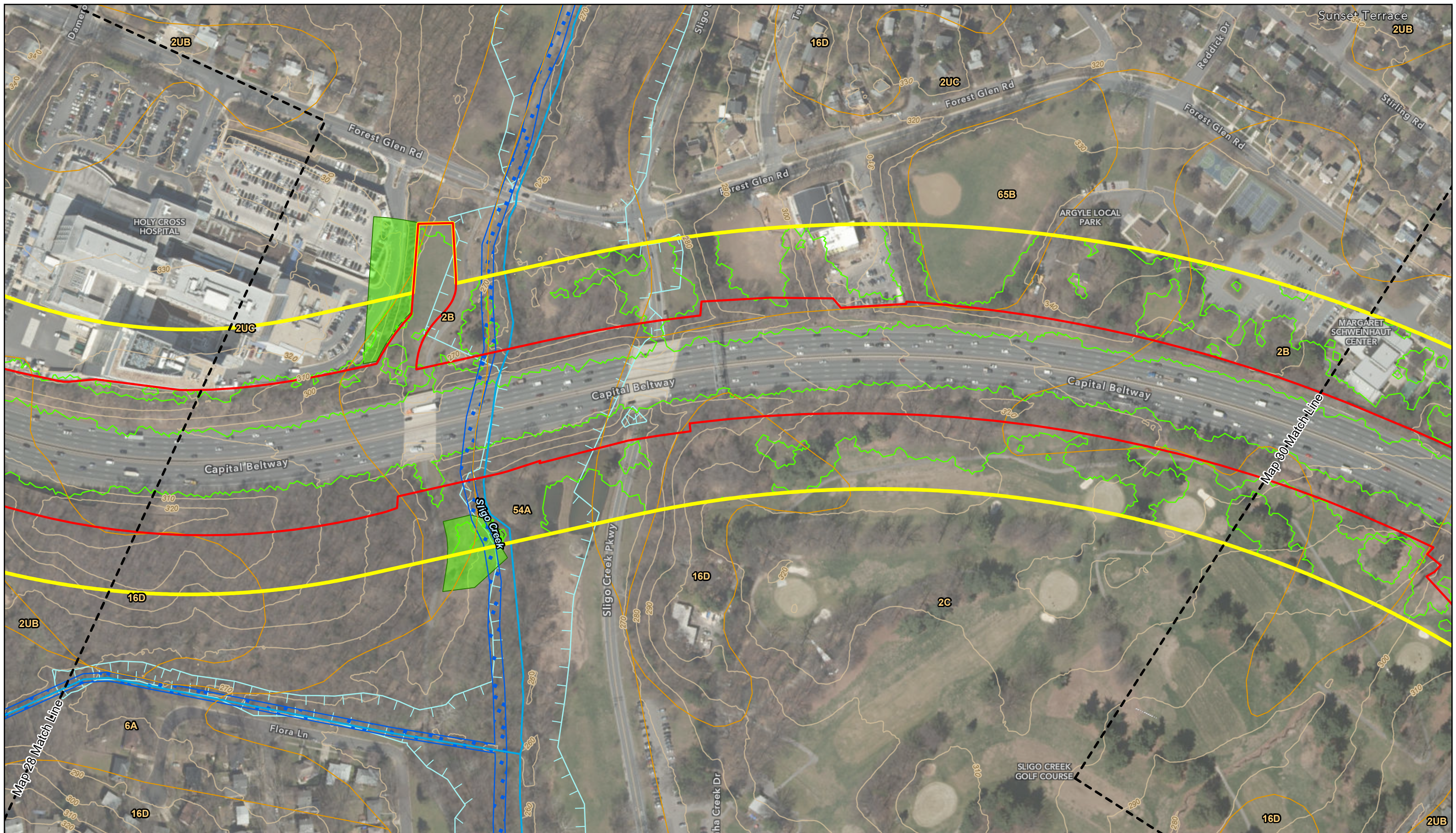
- Map Match Line
- Alternative 10 / 13C
- Corridor Study Boundary
- Rivers and Streams
- DNR Wetlands and Waterbodies
- NWI Wetlands and Waterbodies
- Wetlands of Special State Concern
- FEMA 100-Year Floodplain
- Soils
- Tree Canopy
- Forest Conservation Act Easements
- Potential FIDS Habitat
- SSPRA
- Tier II Catchments
- Contours (10 ft)



Natural Resources Inventory

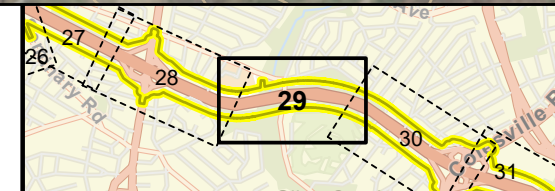
1 in = 200 ft
Map 28 of 130





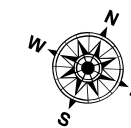
Legend

- | | | | |
|-------------------------|-----------------------------------|-----------------------------------|------------------------|
| Map Match Line | Rivers and Streams | FEMA 100-Year Floodplain | Potential FIDS Habitat |
| Alternative 10 / 13C | DNR Wetlands and Waterbodies | Soils | SSPRA |
| Corridor Study Boundary | NWI Wetlands and Waterbodies | Tree Canopy | Tier II Catchments |
| | Wetlands of Special State Concern | Forest Conservation Act Easements | Contours (10 ft) |



Natural Resources Inventory

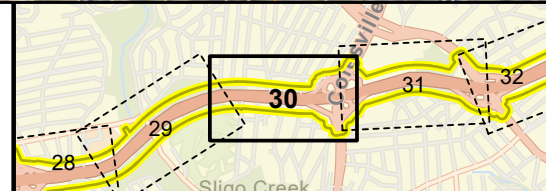
1 in = 200 ft
Map 29 of 130





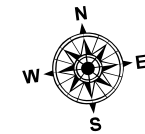
Legend

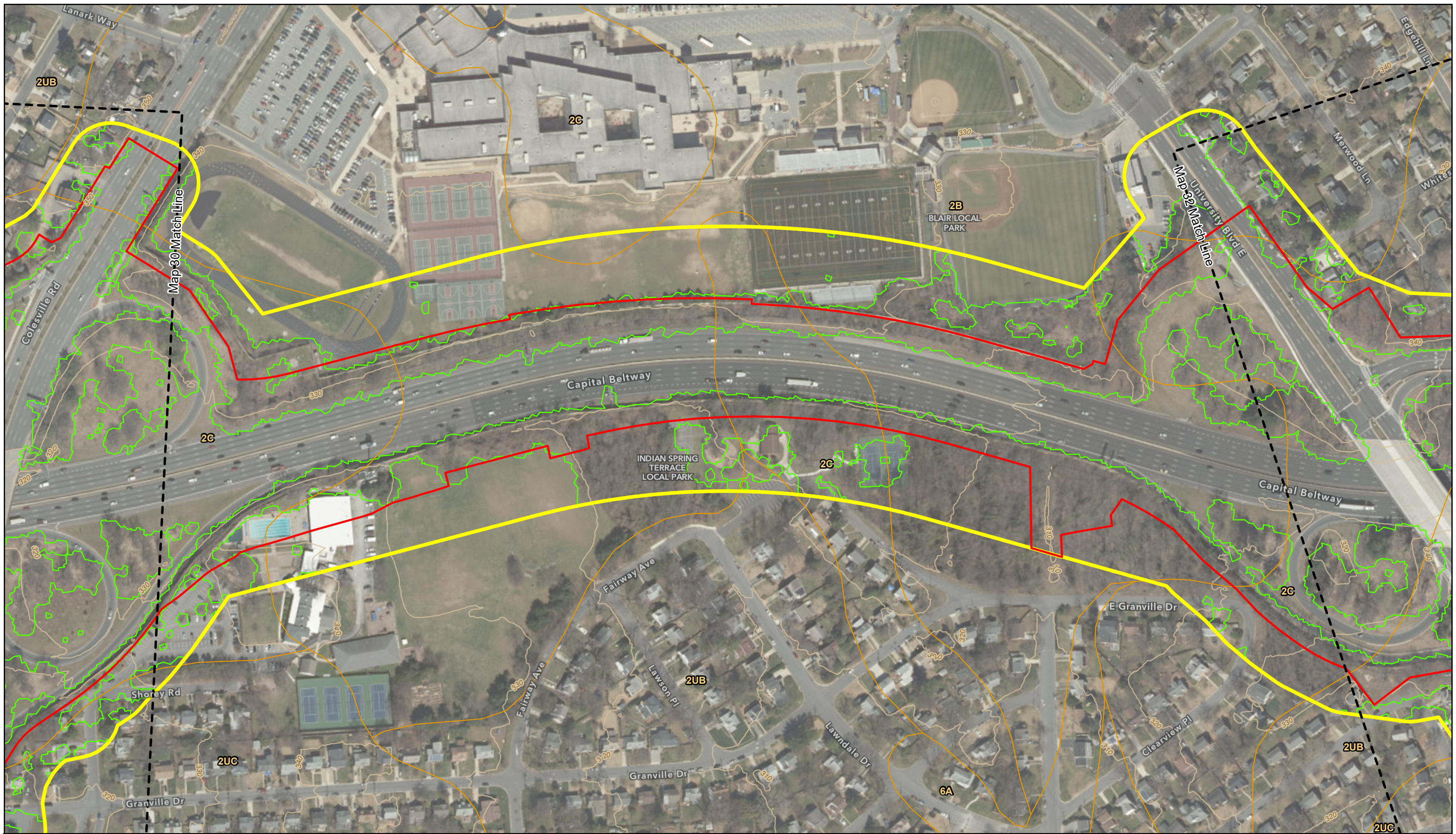
- | | | | |
|-------------------------|-----------------------------------|-----------------------------------|------------------------|
| Map Match Line | Rivers and Streams | FEMA 100-Year Floodplain | Potential FIDS Habitat |
| Alternative 10 / 13C | DNR Wetlands and Waterbodies | Soils | SSPRA |
| Corridor Study Boundary | NWI Wetlands and Waterbodies | Tree Canopy | Tier II Catchments |
| | Wetlands of Special State Concern | Forest Conservation Act Easements | Contours (10 ft) |



Natural Resources Inventory

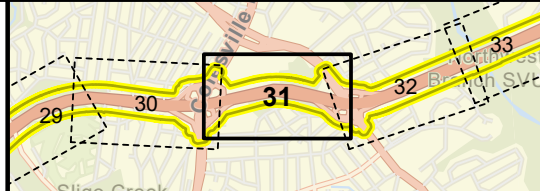
1 in = 200 ft
Map 30 of 130






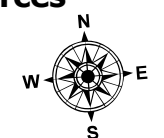
Legend

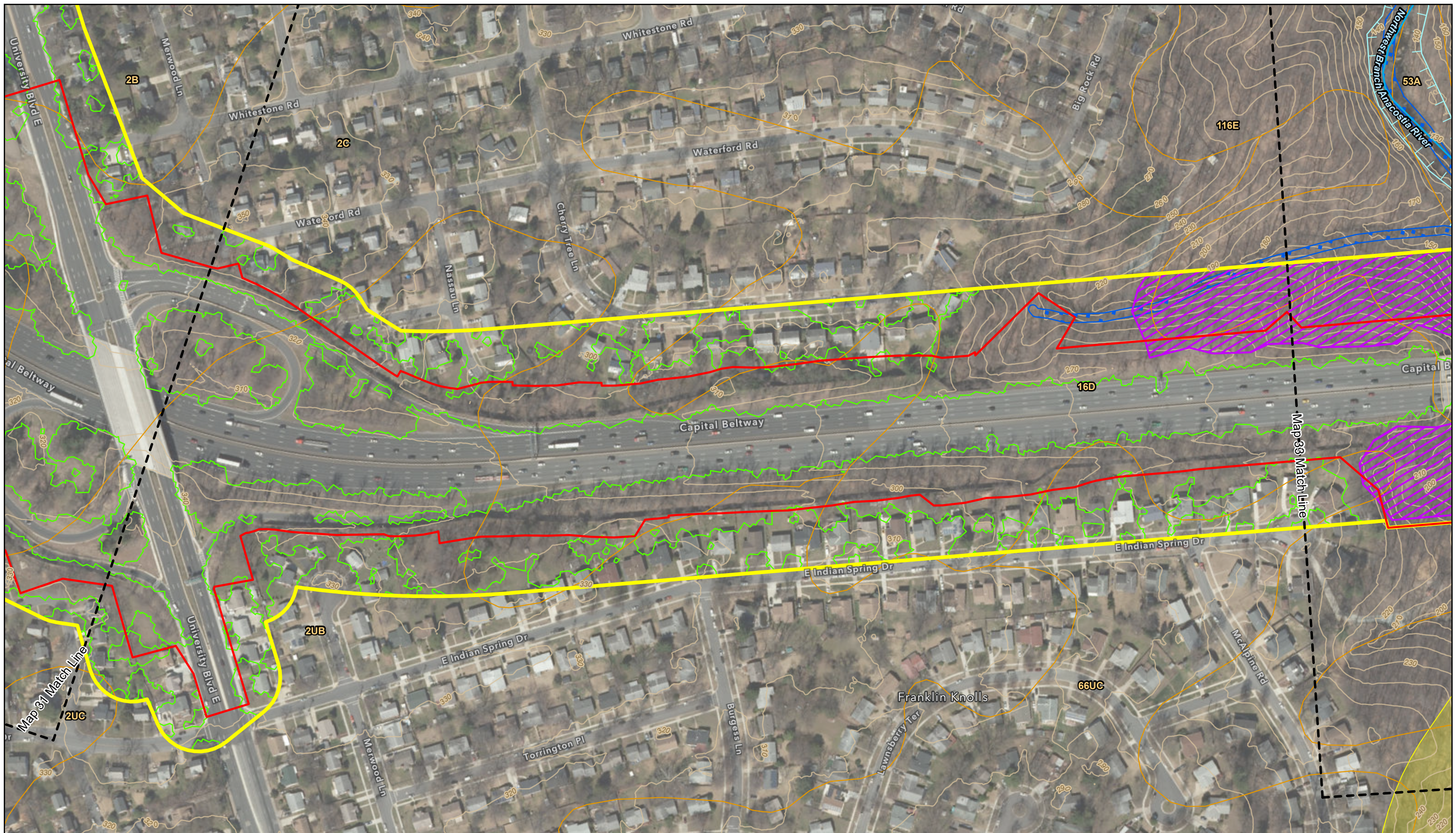
- | | | | |
|-------------------------|-----------------------------------|-----------------------------------|------------------------|
| Map Match Line | Rivers and Streams | FEMA 100-Year Floodplain | Potential FIDS Habitat |
| Alternative 10 / 13C | DNR Wetlands and Waterbodies | Soils | SSPRA |
| Corridor Study Boundary | NWI Wetlands and Waterbodies | Tree Canopy | Tier II Catchments |
| | Wetlands of Special State Concern | Forest Conservation Act Easements | Contours (10 ft) |



Natural Resources Inventory

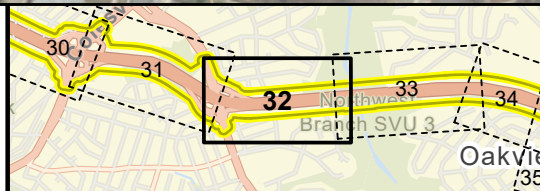
1 in = 200 ft
Map 31 of 130





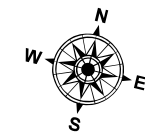
Legend

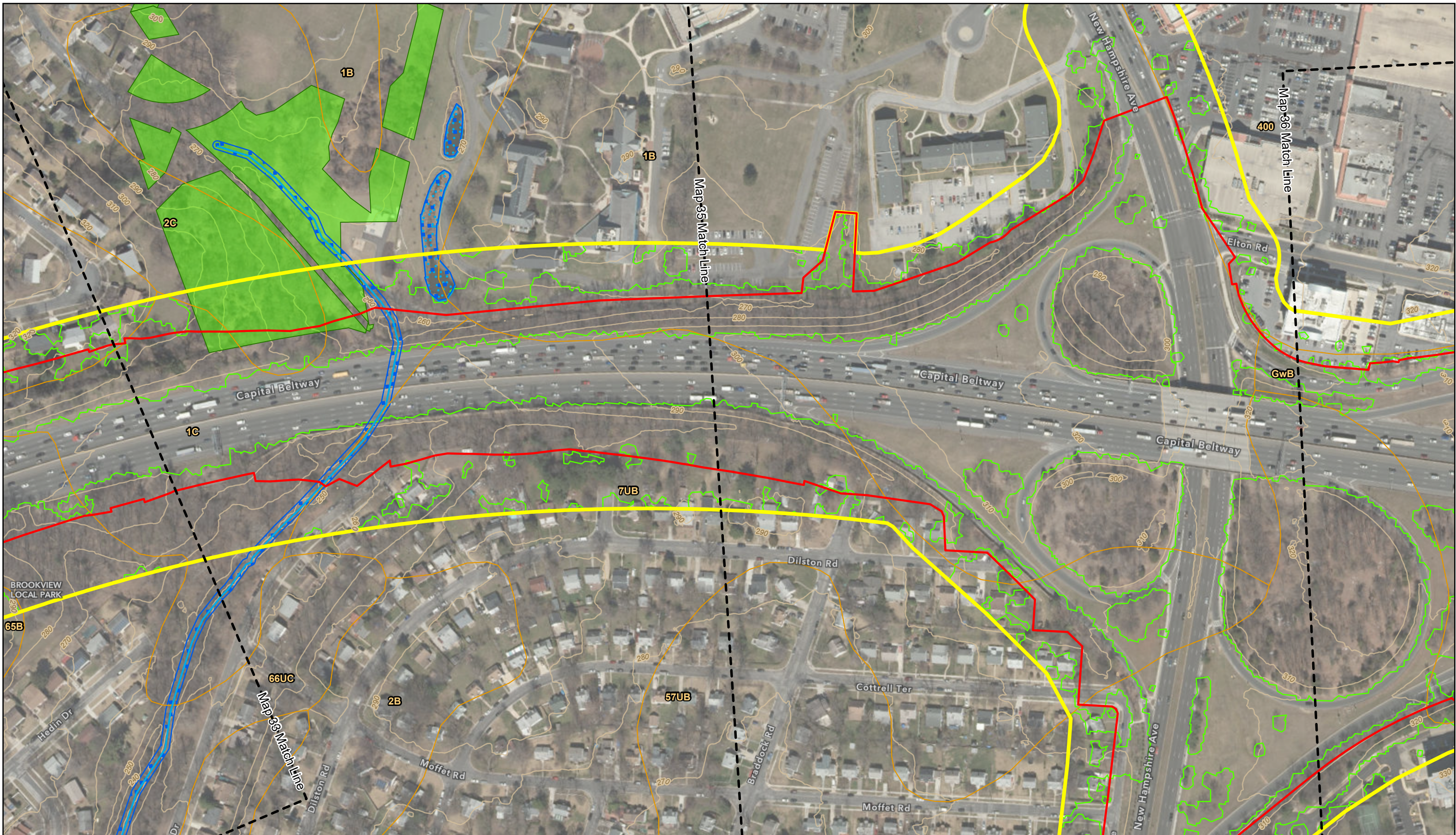
- | | | | |
|-------------------------|-----------------------------------|-----------------------------------|------------------------|
| Map Match Line | Rivers and Streams | FEMA 100-Year Floodplain | Potential FIDS Habitat |
| Alternative 10 / 13C | DNR Wetlands and Waterbodies | Soils | SSPRA |
| Corridor Study Boundary | NWI Wetlands and Waterbodies | Tree Canopy | Tier II Catchments |
| | Wetlands of Special State Concern | Forest Conservation Act Easements | Contours (10 ft) |



Natural Resources Inventory

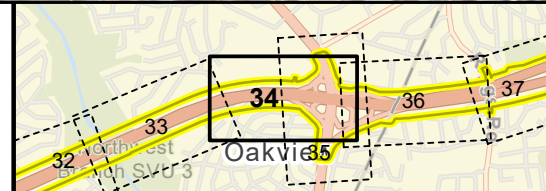
1 in = 200 ft
Map 32 of 130






Legend

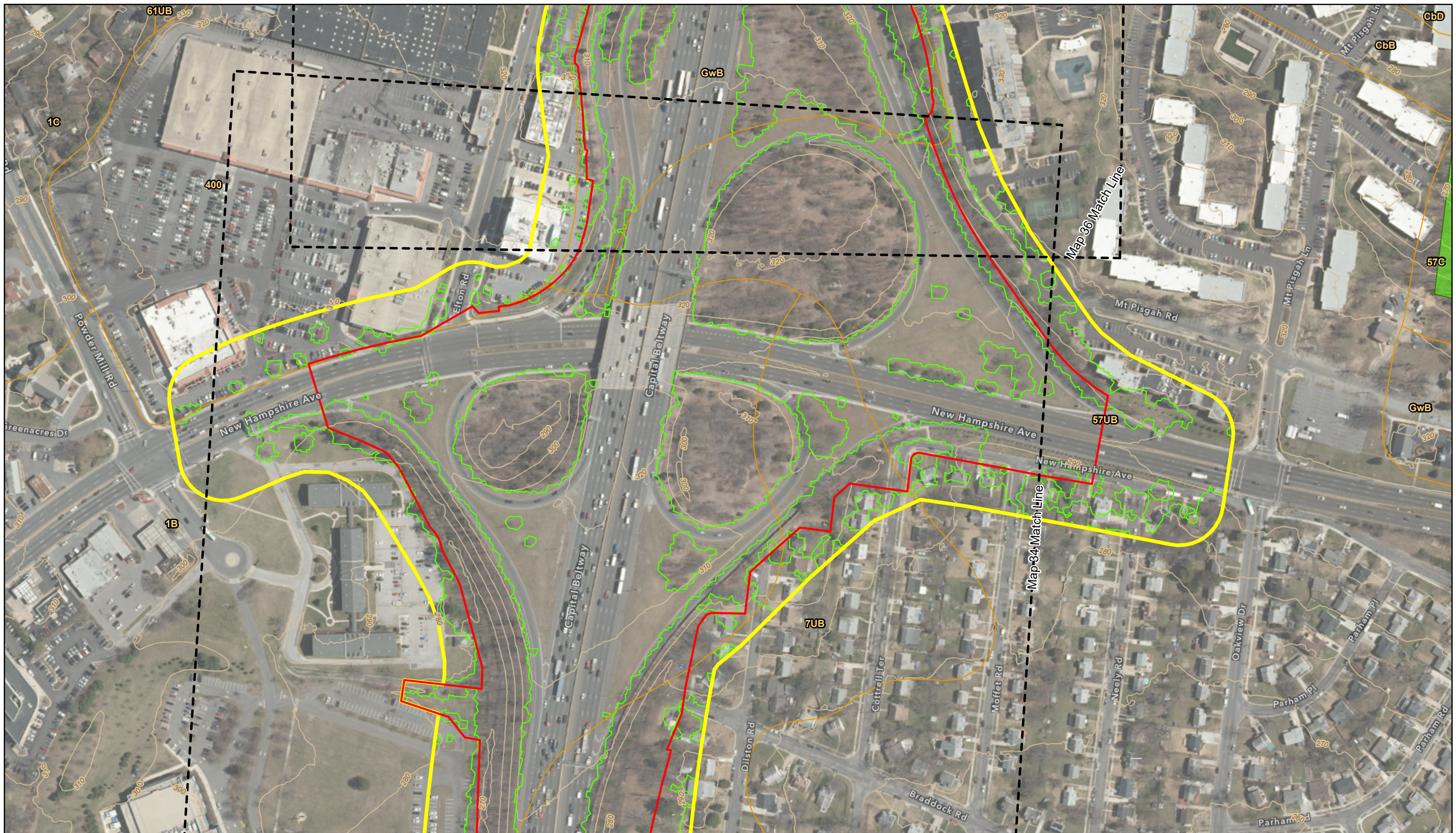
- | | | | |
|-------------------------|-----------------------------------|-----------------------------------|------------------------|
| Map Match Line | Rivers and Streams | FEMA 100-Year Floodplain | Potential FIDS Habitat |
| Alternative 10 / 13C | DNR Wetlands and Waterbodies | Soils | SSPRA |
| Corridor Study Boundary | NWI Wetlands and Waterbodies | Tree Canopy | Tier II Catchments |
| | Wetlands of Special State Concern | Forest Conservation Act Easements | Contours (10 ft) |



Natural Resources Inventory

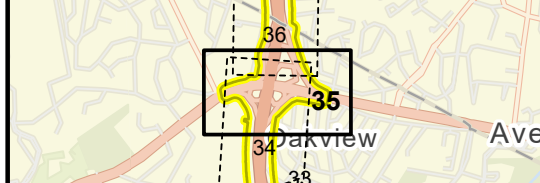
1 in = 200 ft
Map 34 of 130





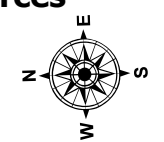
Legend

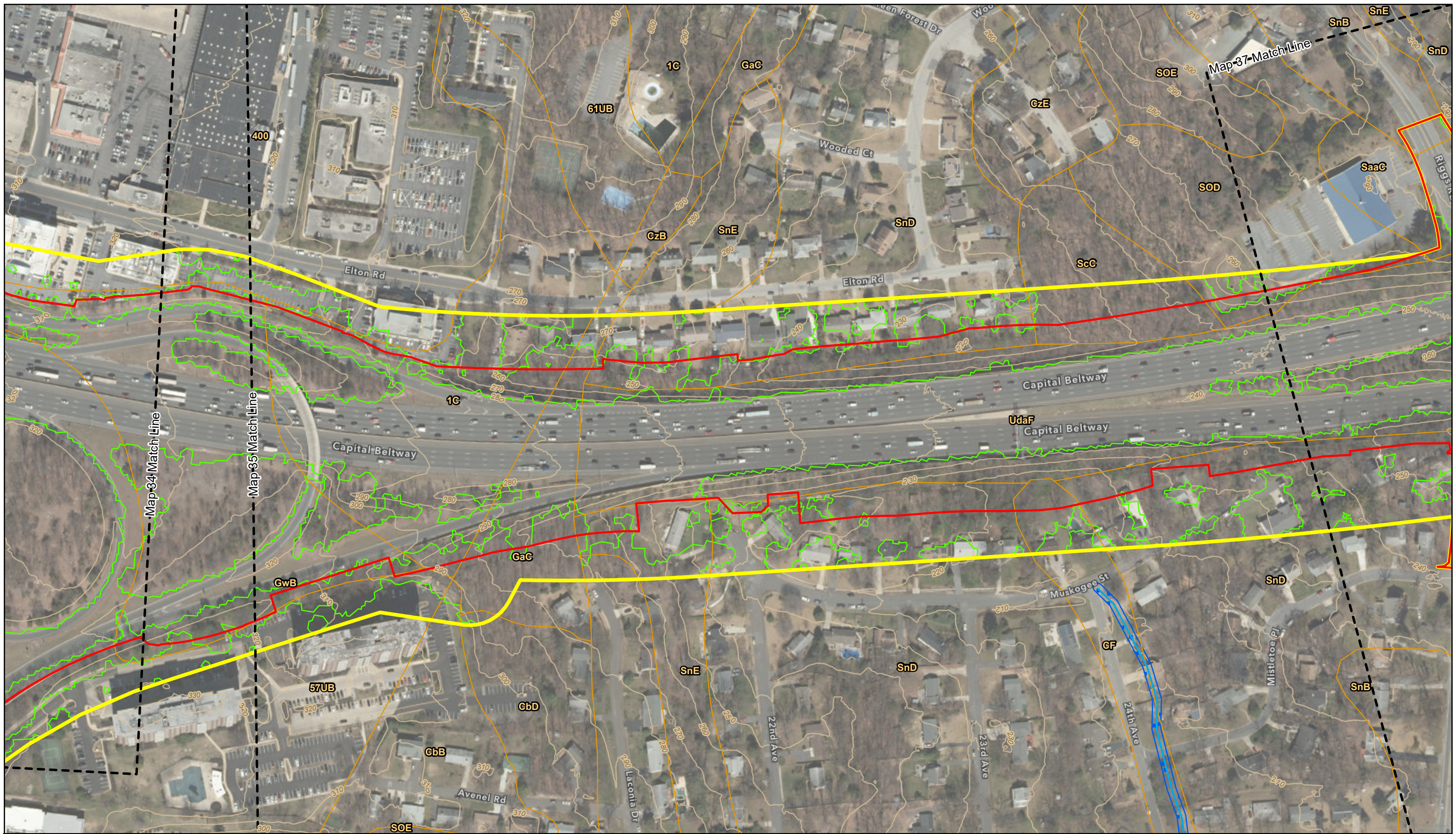
- | | | | |
|-------------------------|-----------------------------------|-----------------------------------|------------------------|
| Map Match Line | Rivers and Streams | FEMA 100-Year Floodplain | Potential FIDS Habitat |
| Alternative 10 / 13C | DNR Wetlands and Waterbodies | Soils | SSPRA |
| Corridor Study Boundary | NWI Wetlands and Waterbodies | Tree Canopy | Tier II Catchments |
| | Wetlands of Special State Concern | Forest Conservation Act Easements | Contours (10 ft) |



Natural Resources Inventory

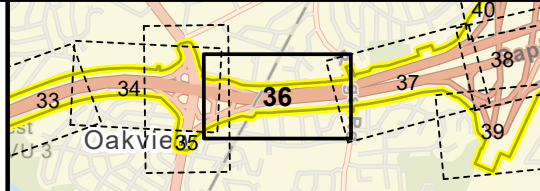
1 in = 200 ft
Map 35 of 130





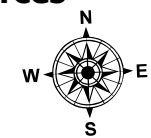
Legend

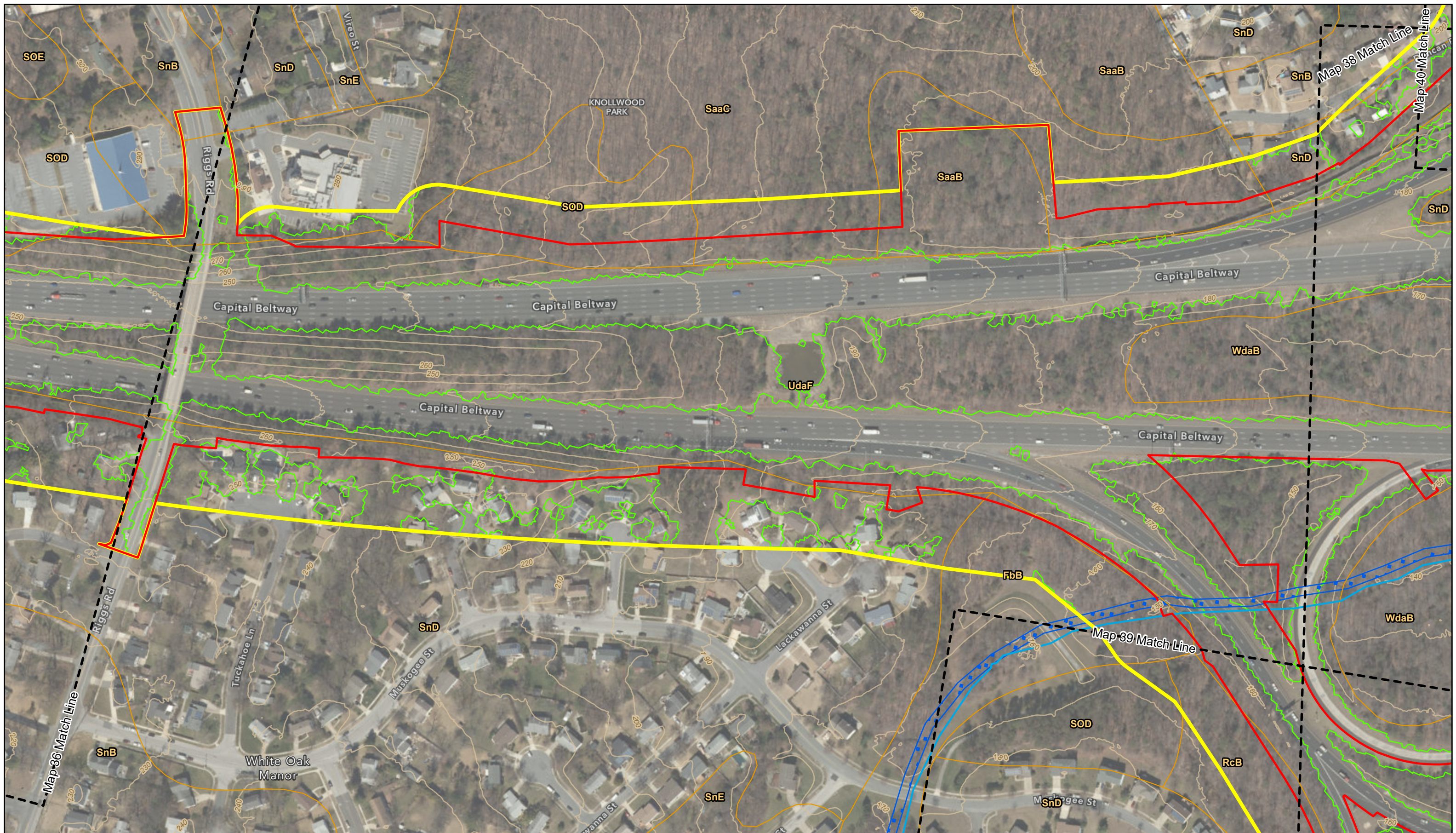
- | | | | |
|-------------------------|-----------------------------------|-----------------------------------|------------------------|
| Map Match Line | Rivers and Streams | FEMA 100-Year Floodplain | Potential FIDS Habitat |
| Alternative 10 / 13C | DNR Wetlands and Waterbodies | Soils | SSPRA |
| Corridor Study Boundary | NWI Wetlands and Waterbodies | Tree Canopy | Tier II Catchments |
| | Wetlands of Special State Concern | Forest Conservation Act Easements | Contours (10 ft) |



Natural Resources Inventory

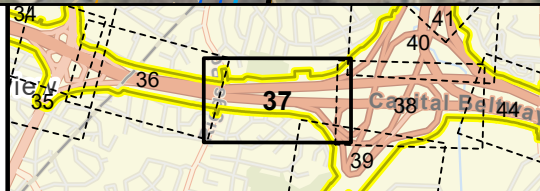
1 in = 200 ft
Map 36 of 130





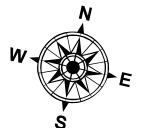
Legend

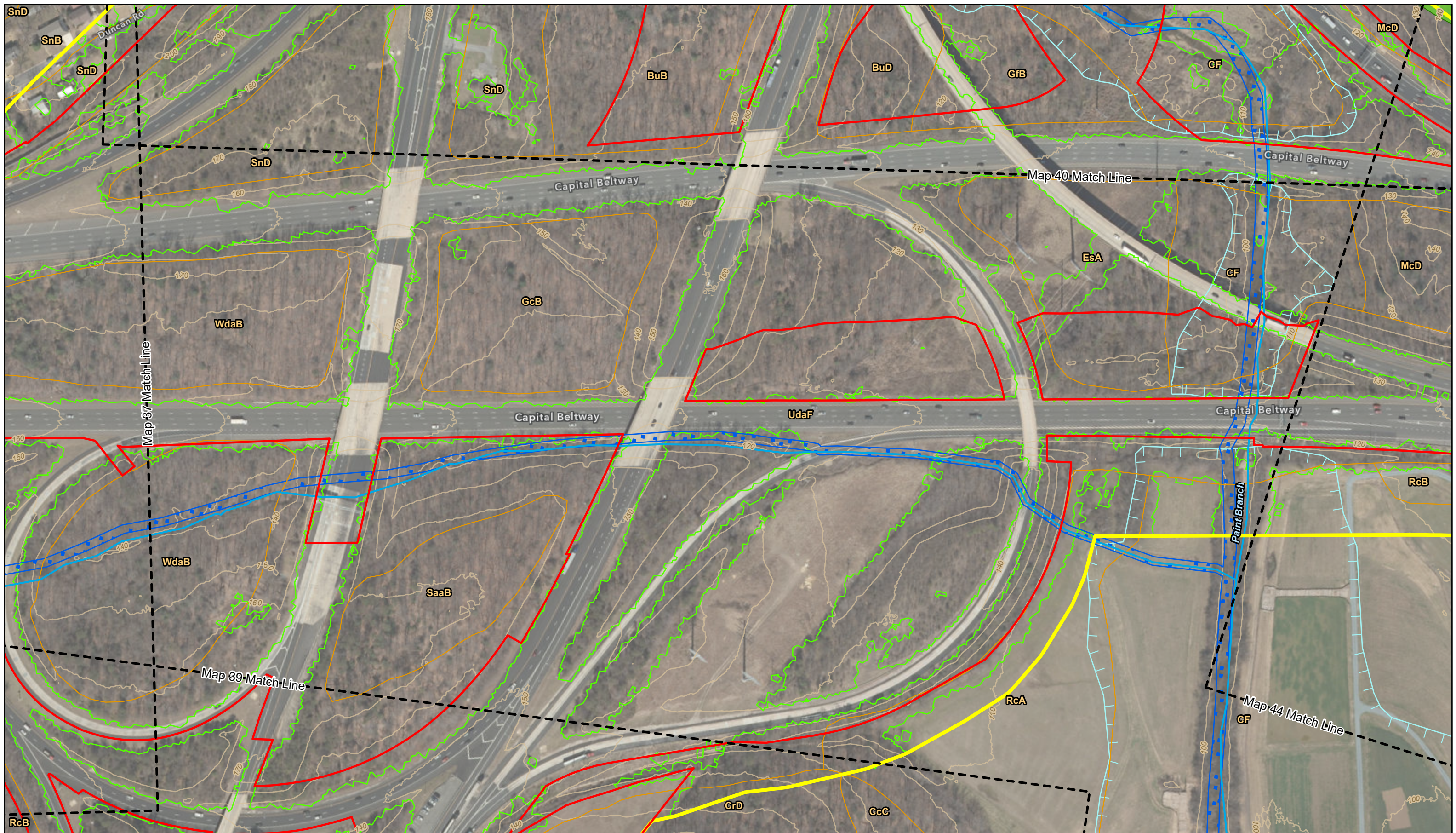
- Map Match Line
- Alternative 10 / 13C
- Corridor Study Boundary
- Rivers and Streams
- DNR Wetlands and Waterbodies
- NWI Wetlands and Waterbodies
- Wetlands of Special State Concern
- FEMA 100-Year Floodplain
- Soils
- Tree Canopy
- Forest Conservation Act Easements
- Potential FIDS Habitat
- SSPRA
- Tier II Catchments
- Contours (10 ft)



Natural Resources Inventory

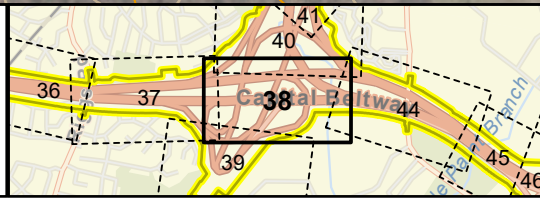
1 in = 200 ft
Map 37 of 130





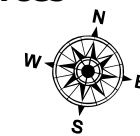
Legend

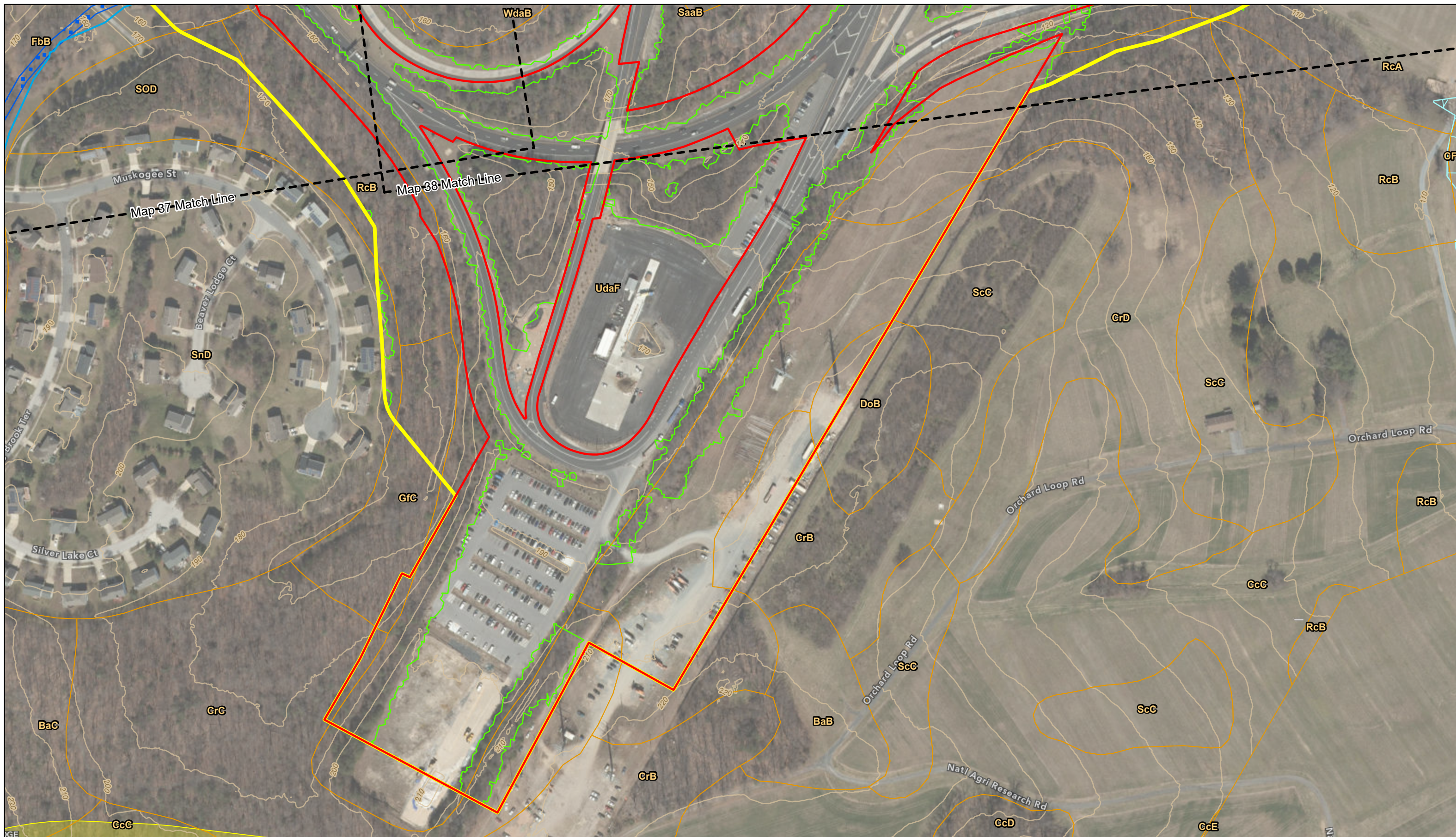
- | | | | |
|-------------------------|-----------------------------------|-----------------------------------|------------------------|
| Map Match Line | Rivers and Streams | FEMA 100-Year Floodplain | Potential FIDS Habitat |
| Alternative 10 / 13C | DNR Wetlands and Waterbodies | Soils | SSPRA |
| Corridor Study Boundary | NWI Wetlands and Waterbodies | Tree Canopy | Tier II Catchments |
| | Wetlands of Special State Concern | Forest Conservation Act Easements | Contours (10 ft) |



Natural Resources Inventory

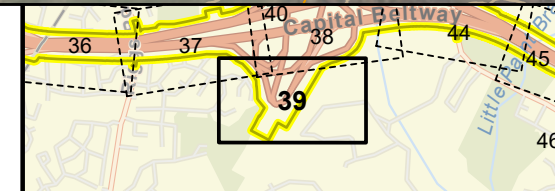
1 in = 200 ft
Map 38 of 130






Legend

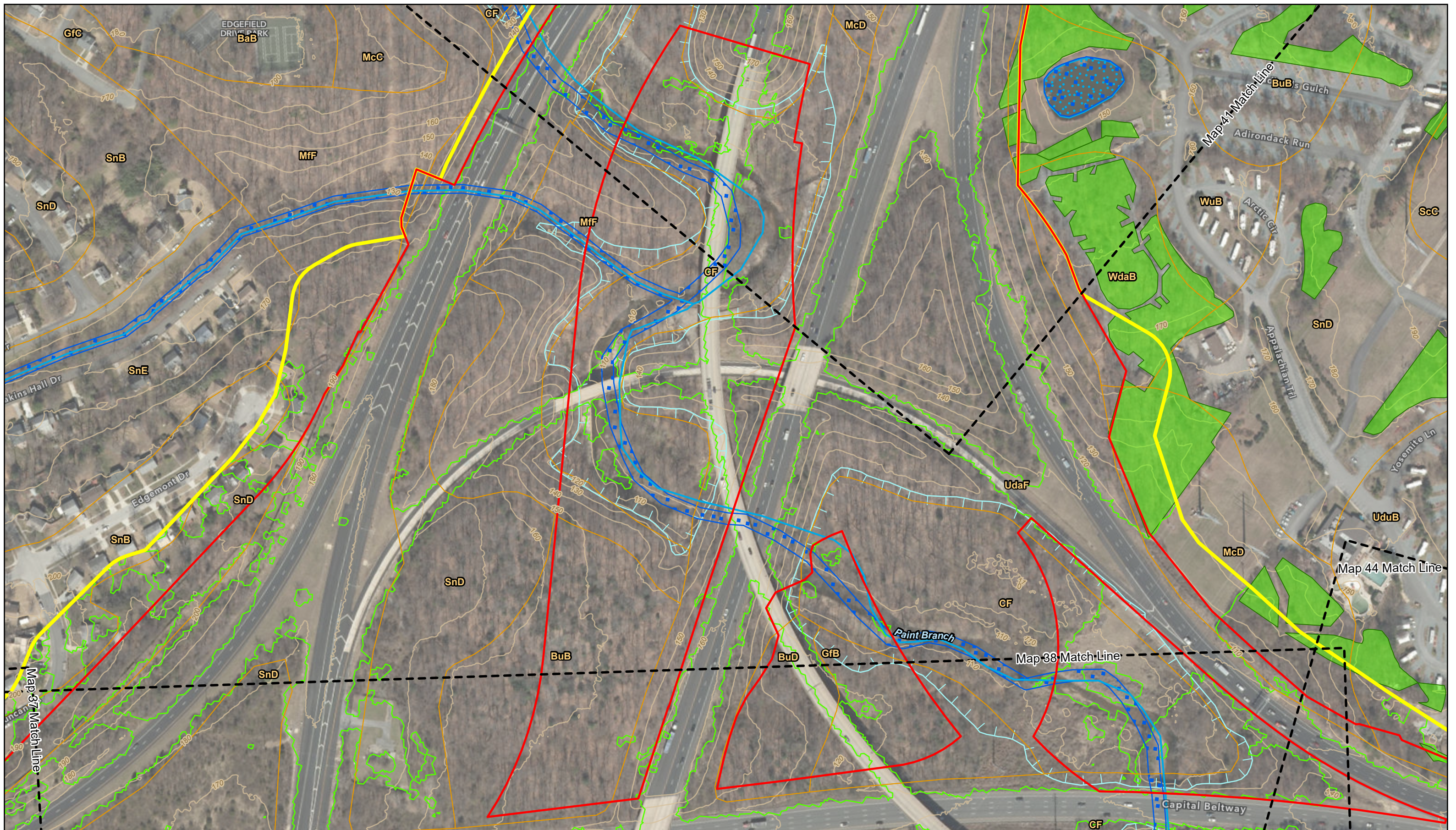
- | | | |
|------------------------------|-----------------------------------|------------------------|
| Rivers and Streams | FEMA 100-Year Floodplain | Potential FIDS Habitat |
| Map Match Line | Soils | SSPRA |
| Alternative 10 / 13C | Tree Canopy | Tier II Catchments |
| Corridor Study Boundary | Forest Conservation Act Easements | Contours (10 ft) |
| DNR Wetlands and Waterbodies | Wetlands of Special State Concern | |
| NWI Wetlands and Waterbodies | | |



Natural Resources Inventory

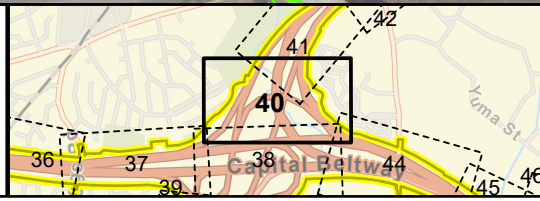
1 in = 200 ft
Map 39 of 130





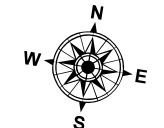
Legend

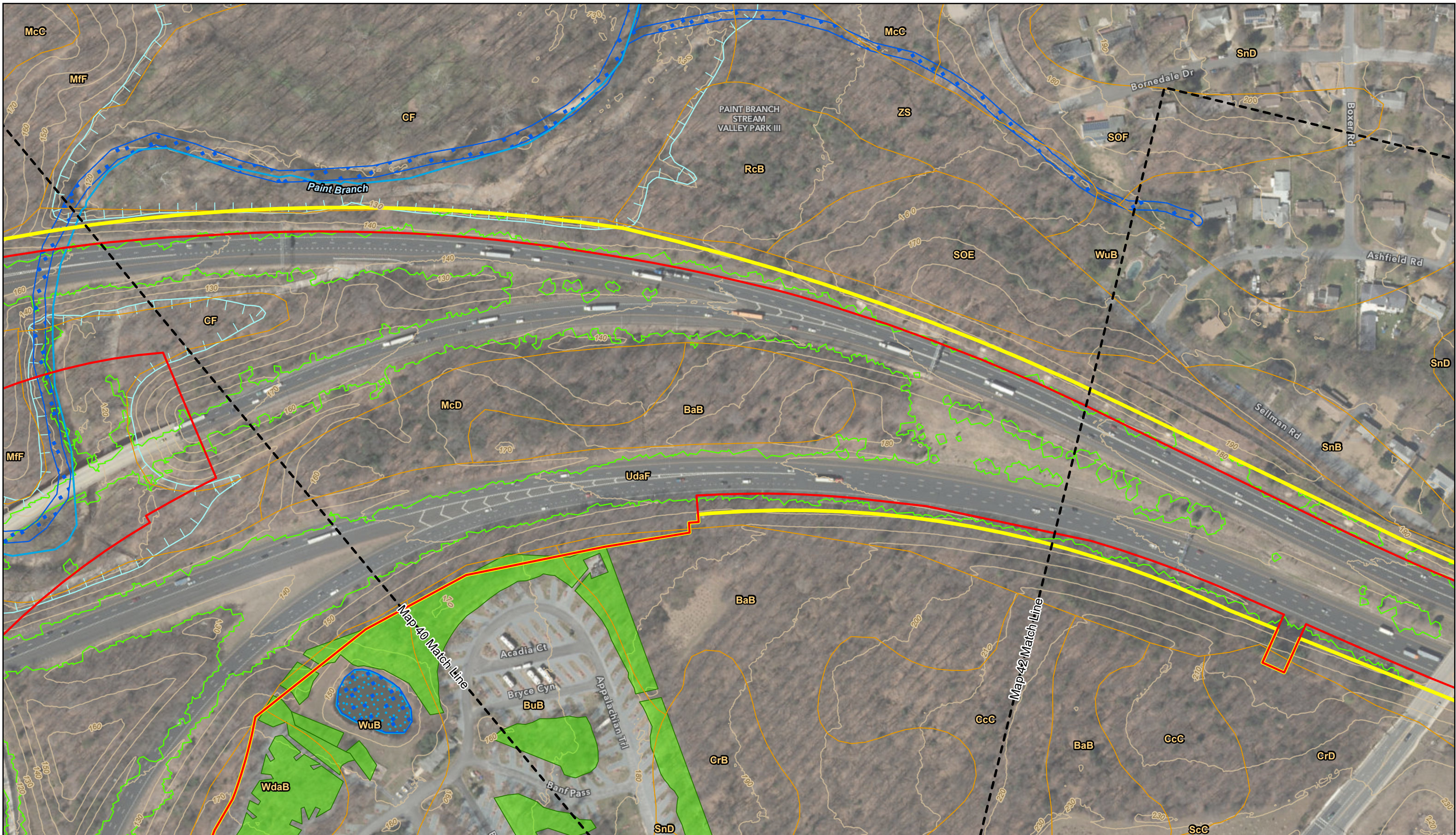
- | | | | |
|-------------------------|-----------------------------------|-----------------------------------|------------------------|
| Map Match Line | Rivers and Streams | FEMA 100-Year Floodplain | Potential FIDS Habitat |
| Alternative 10 / 13C | DNR Wetlands and Waterbodies | Soils | SSPRA |
| Corridor Study Boundary | NWI Wetlands and Waterbodies | Tree Canopy | Tier II Catchments |
| | Wetlands of Special State Concern | Forest Conservation Act Easements | Contours (10 ft) |



Natural Resources Inventory

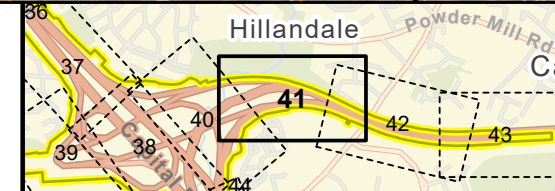
1 in = 200 ft
Map 40 of 130







Legend

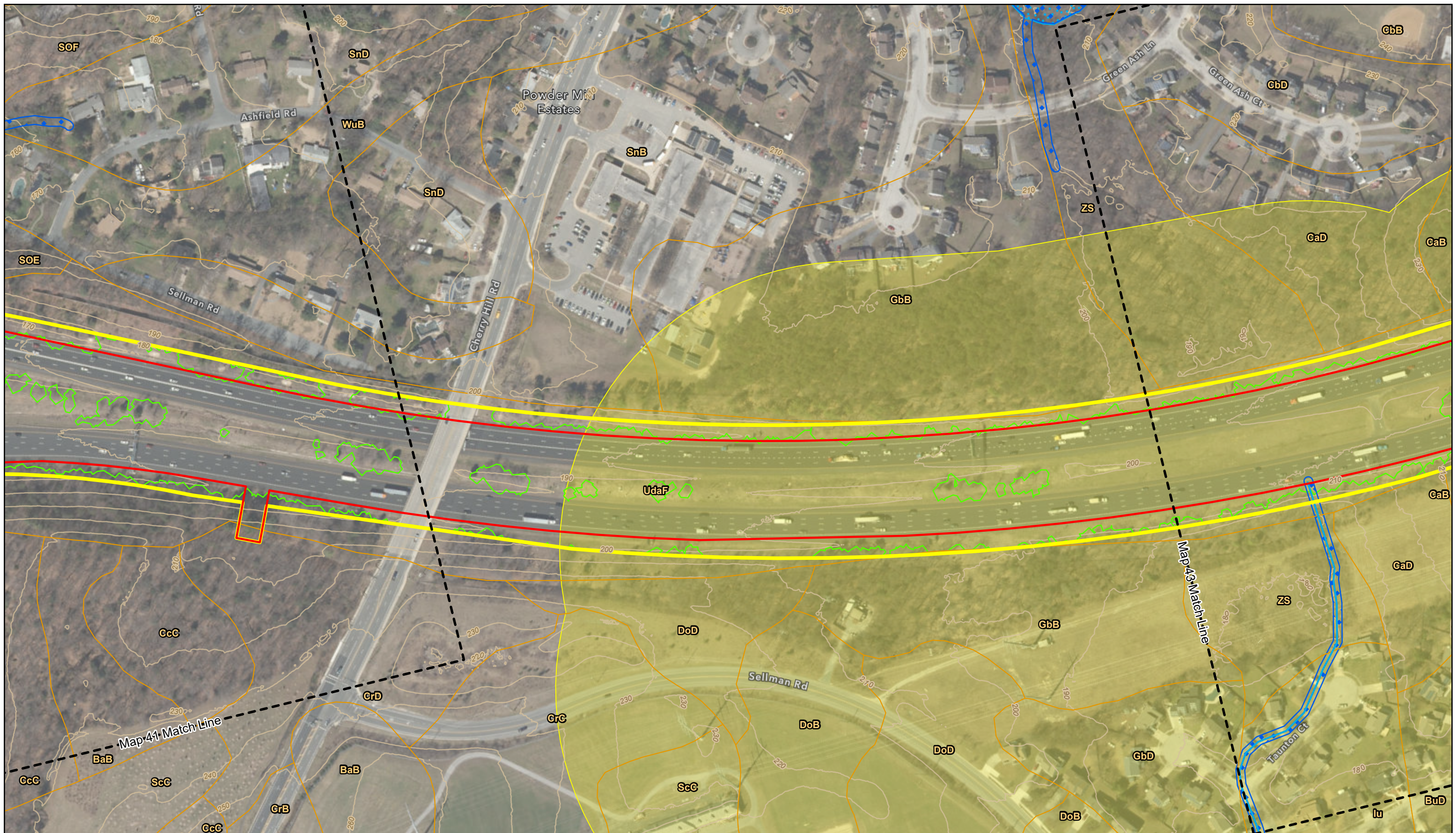
- Map Match Line
- Alternative 10 / 13C
- Corridor Study Boundary
- Rivers and Streams
- DNR Wetlands and Waterbodies
- NWI Wetlands and Waterbodies
- Wetlands of Special State Concern
- FEMA 100-Year Floodplain
- Soils
- Tree Canopy
- Forest Conservation Act Easements
- Potential FIDS Habitat
- SSPRA
- Tier II Catchments
- Contours (10 ft)



Natural Resources Inventory

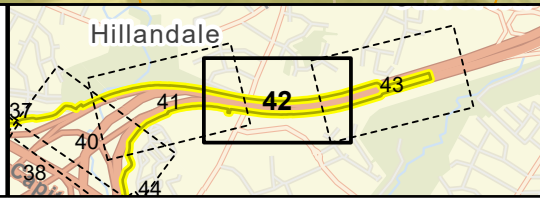
1 in = 200 ft
Map 41 of 130





Legend

- | | | | |
|-------------------------|-----------------------------------|-----------------------------------|------------------------|
| Map Match Line | Rivers and Streams | FEMA 100-Year Floodplain | Potential FIDS Habitat |
| Alternative 10 / 13C | DNR Wetlands and Waterbodies | Soils | SSPRA |
| Corridor Study Boundary | NWI Wetlands and Waterbodies | Tree Canopy | Tier II Catchments |
| | Wetlands of Special State Concern | Forest Conservation Act Easements | Contours (10 ft) |



Natural Resources Inventory

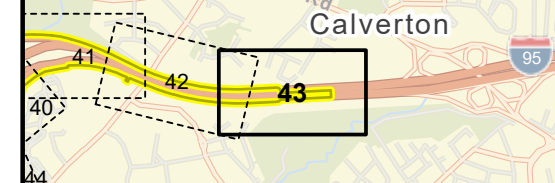
1 in = 200 ft
Map 42 of 130





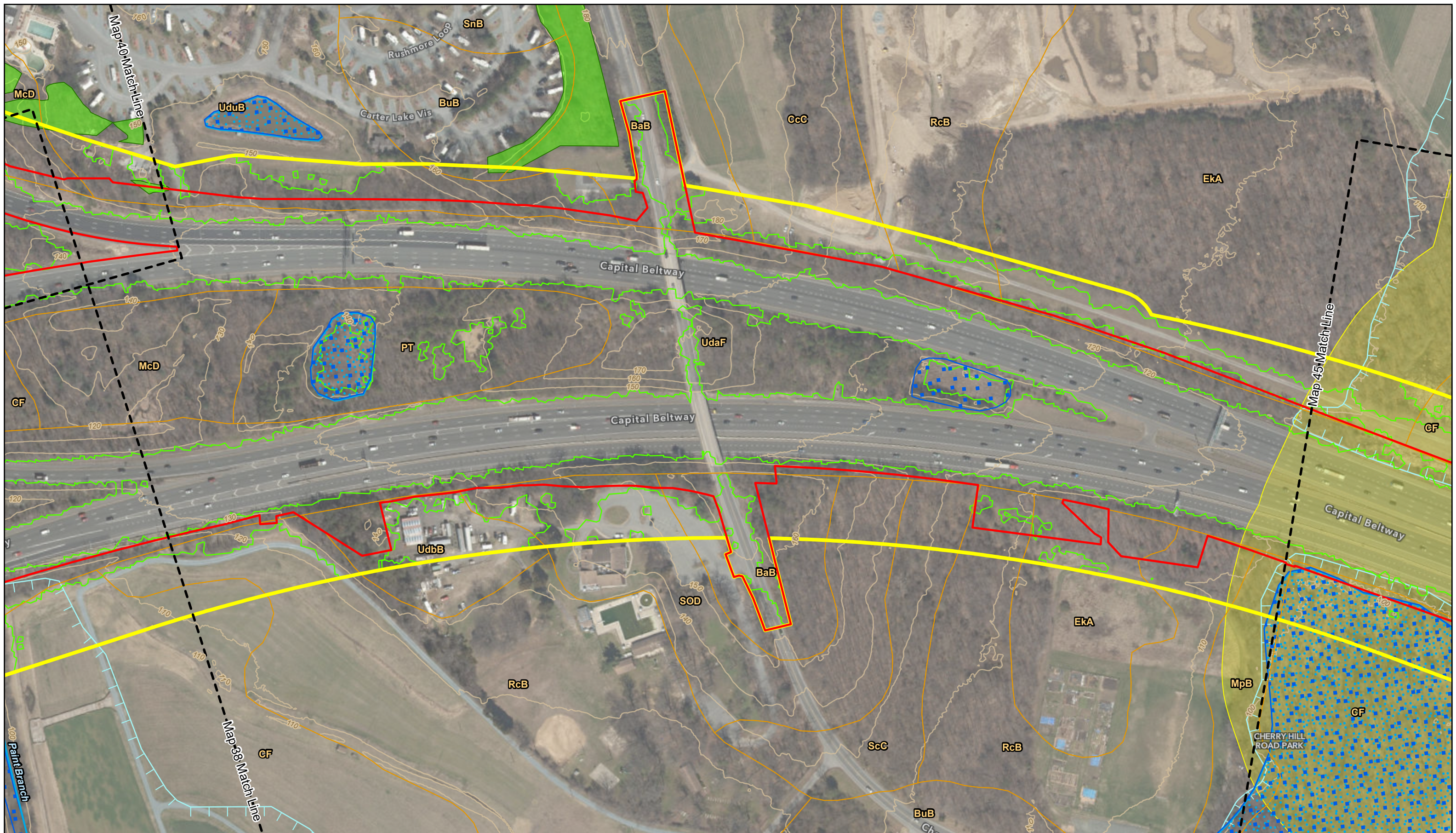
Legend

- Map Match Line
- Rivers and Streams
- FEMA 100-Year Floodplain
- Potential FIDS Habitat
- Alternative 10 / 13C
- DNR Wetlands and Waterbodies
- Soils
- SSPRA
- Corridor Study Boundary
- NWI Wetlands and Waterbodies
- Tree Canopy
- Tier II Catchments
- Wetlands of Special State Concern
- Forest Conservation Act Easements
- Contours (10 ft)



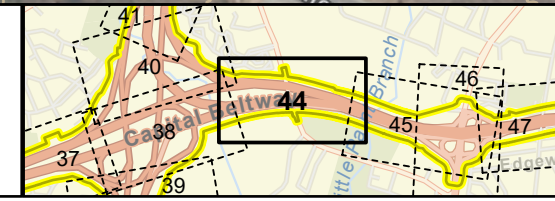
Natural Resources Inventory

1 in = 200 ft
Map 43 of 130



Legend

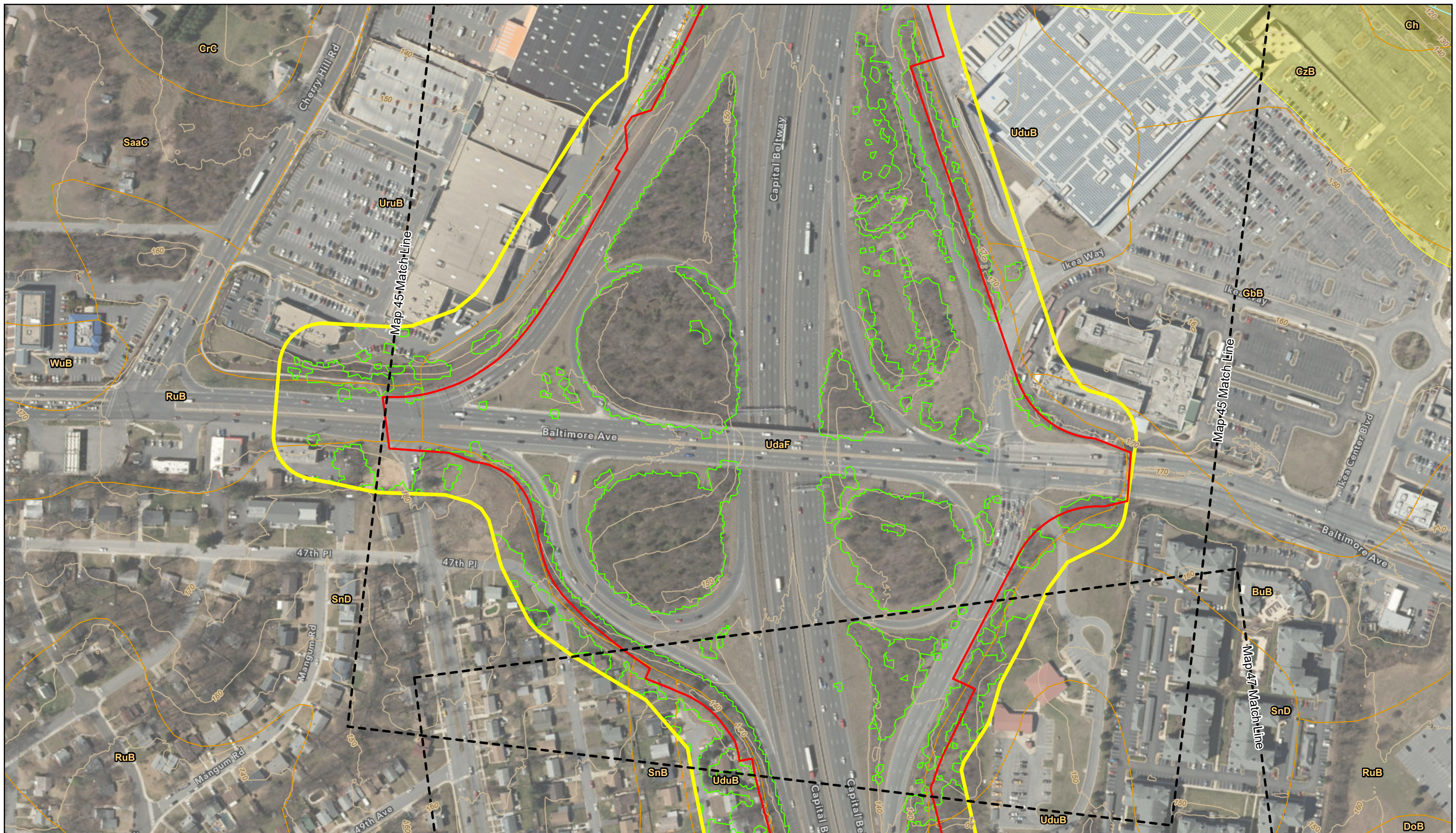
- | | | | |
|-------------------------|-----------------------------------|-----------------------------------|------------------------|
| Map Match Line | Rivers and Streams | FEMA 100-Year Floodplain | Potential FIDS Habitat |
| Alternative 10 / 13C | DNR Wetlands and Waterbodies | Soils | SSPRA |
| Corridor Study Boundary | NWI Wetlands and Waterbodies | Tree Canopy | Tier II Catchments |
| | Wetlands of Special State Concern | Forest Conservation Act Easements | Contours (10 ft) |



Natural Resources Inventory

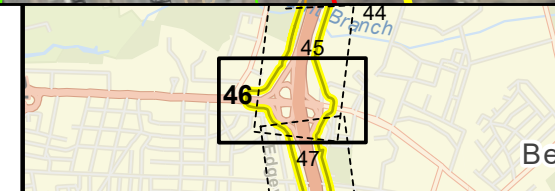
1 in = 200 ft
Map 44 of 130





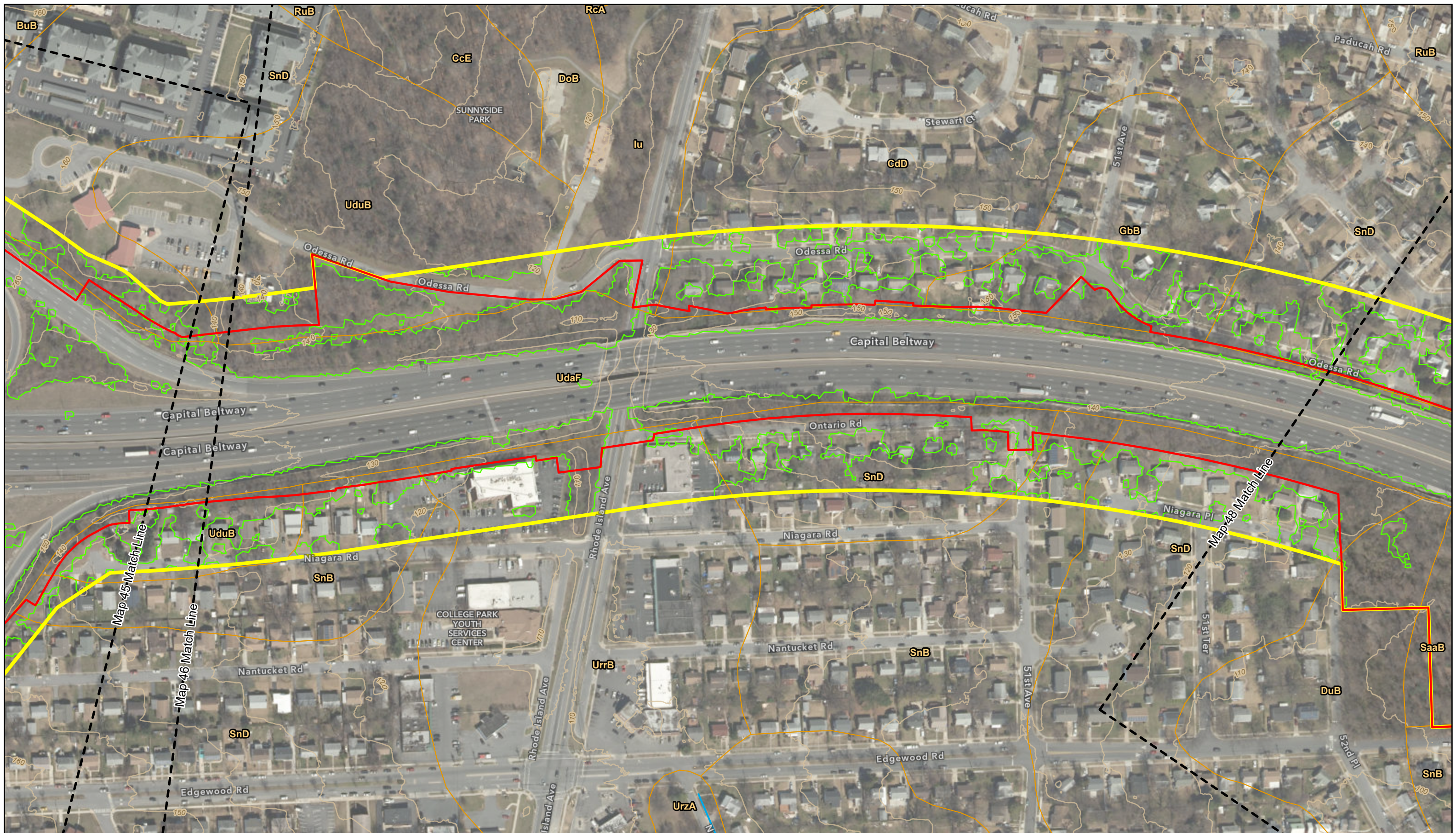
Legend

- | | | |
|-------------------------|-----------------------------------|------------------------|
| Rivers and Streams | FEMA 100-Year Floodplain | Potential FIDS Habitat |
| Map Match Line | Soils | SSPRA |
| Alternative 10 / 13C | DNR Wetlands and Waterbodies | Tier II Catchments |
| Corridor Study Boundary | NWIs Wetlands and Waterbodies | Contours (10 ft) |
| | Wetlands of Special State Concern | |
| | Tree Canopy | |
| | Forest Conservation Act Easements | |



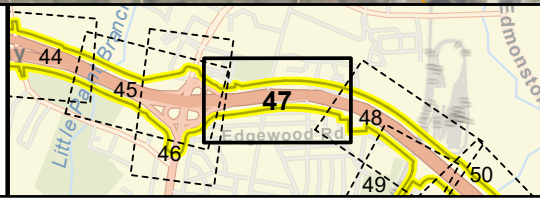
Natural Resources Inventory

1 in = 200 ft
Map 46 of 130



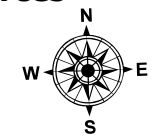
Legend

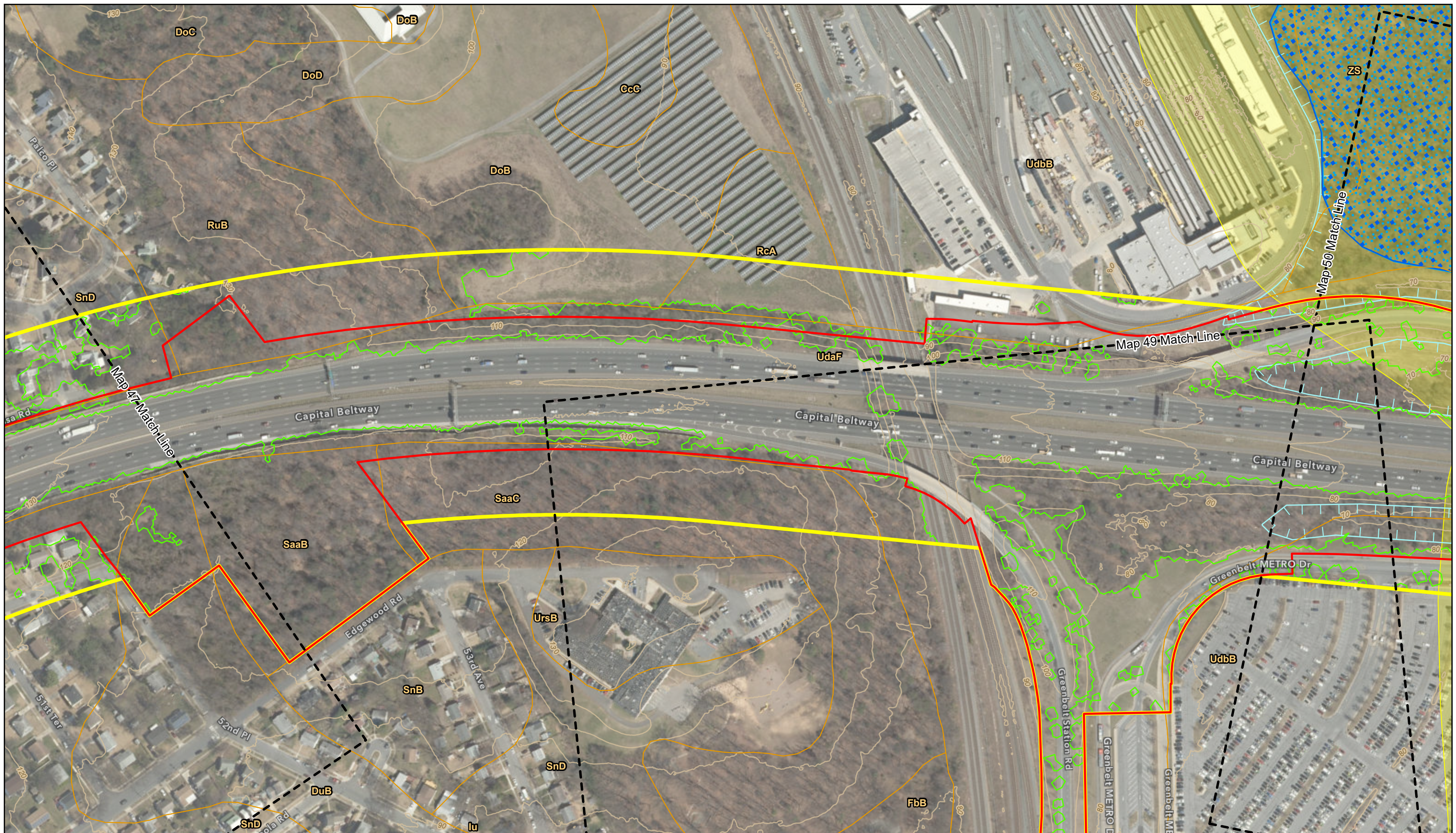
- Rivers and Streams
- Map Match Line
- Alternative 10 / 13C
- Corridor Study Boundary
- FEMA 100-Year Floodplain
- Soils
- Tree Canopy
- Forest Conservation Act Easements
- Potential FIDS Habitat
- SSPRA
- Tier II Catchments
- Contours (10 ft)
- DNR Wetlands and Waterbodies
- NWI Wetlands and Waterbodies
- Wetlands of Special State Concern



Natural Resources Inventory

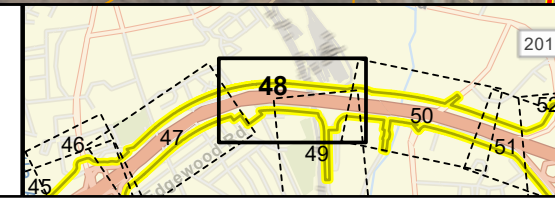
1 in = 200 ft
Map 47 of 130





Legend

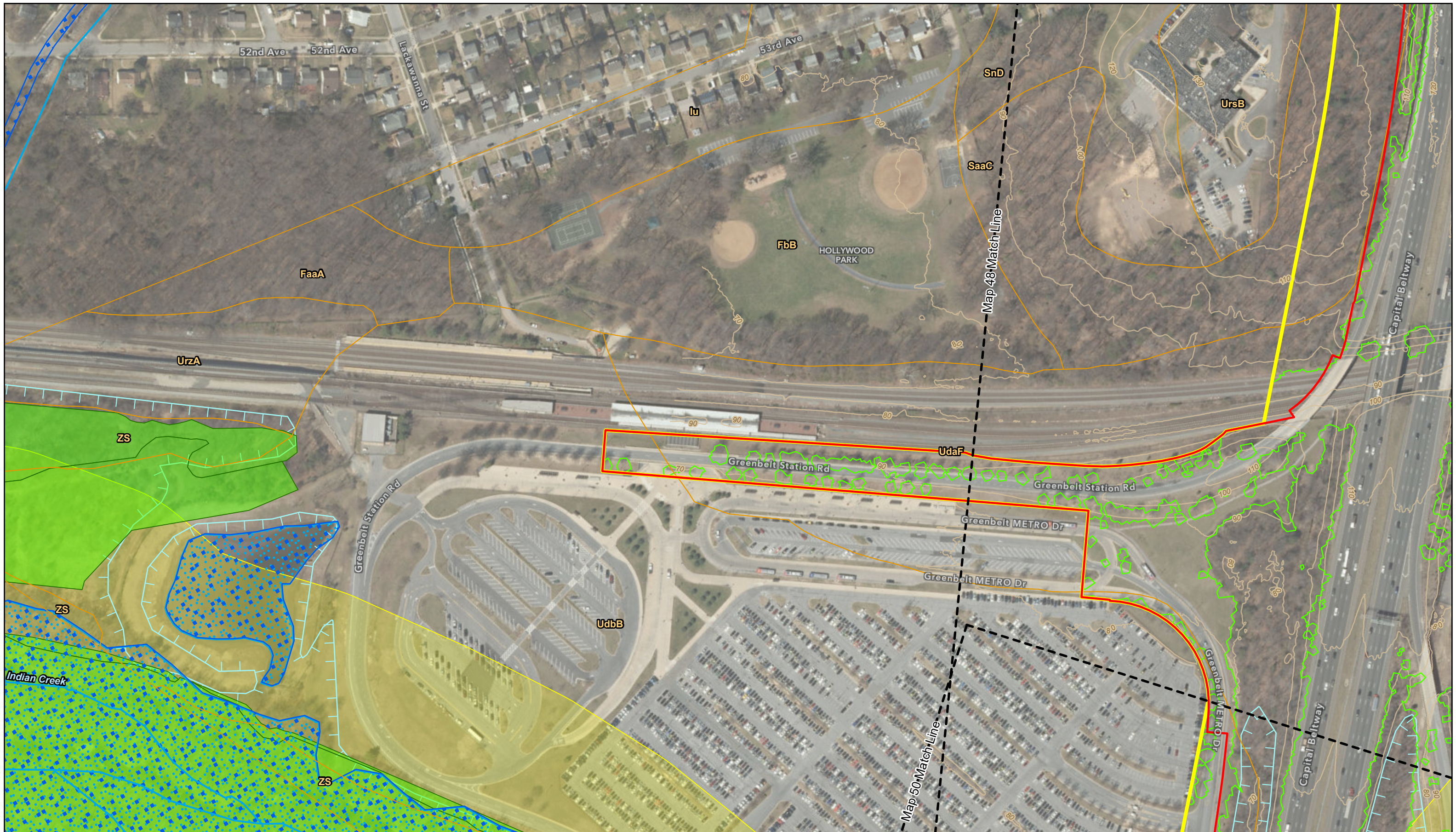
- Map Match Line
- Alternative 10 / 13C
- Corridor Study Boundary
- Rivers and Streams
- DNR Wetlands and Waterbodies
- NWI Wetlands and Waterbodies
- Wetlands of Special State Concern
- FEMA 100-Year Floodplain
- Soils
- Tree Canopy
- Forest Conservation Act Easements
- Potential FIDS Habitat
- SSPRA
- Tier II Catchments
- Contours (10 ft)



Natural Resources Inventory

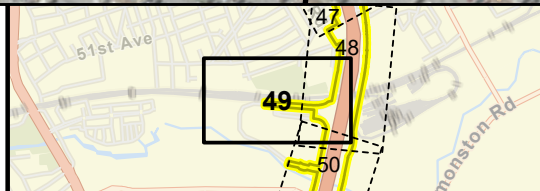
1 in = 200 ft
Map 48 of 130





Legend

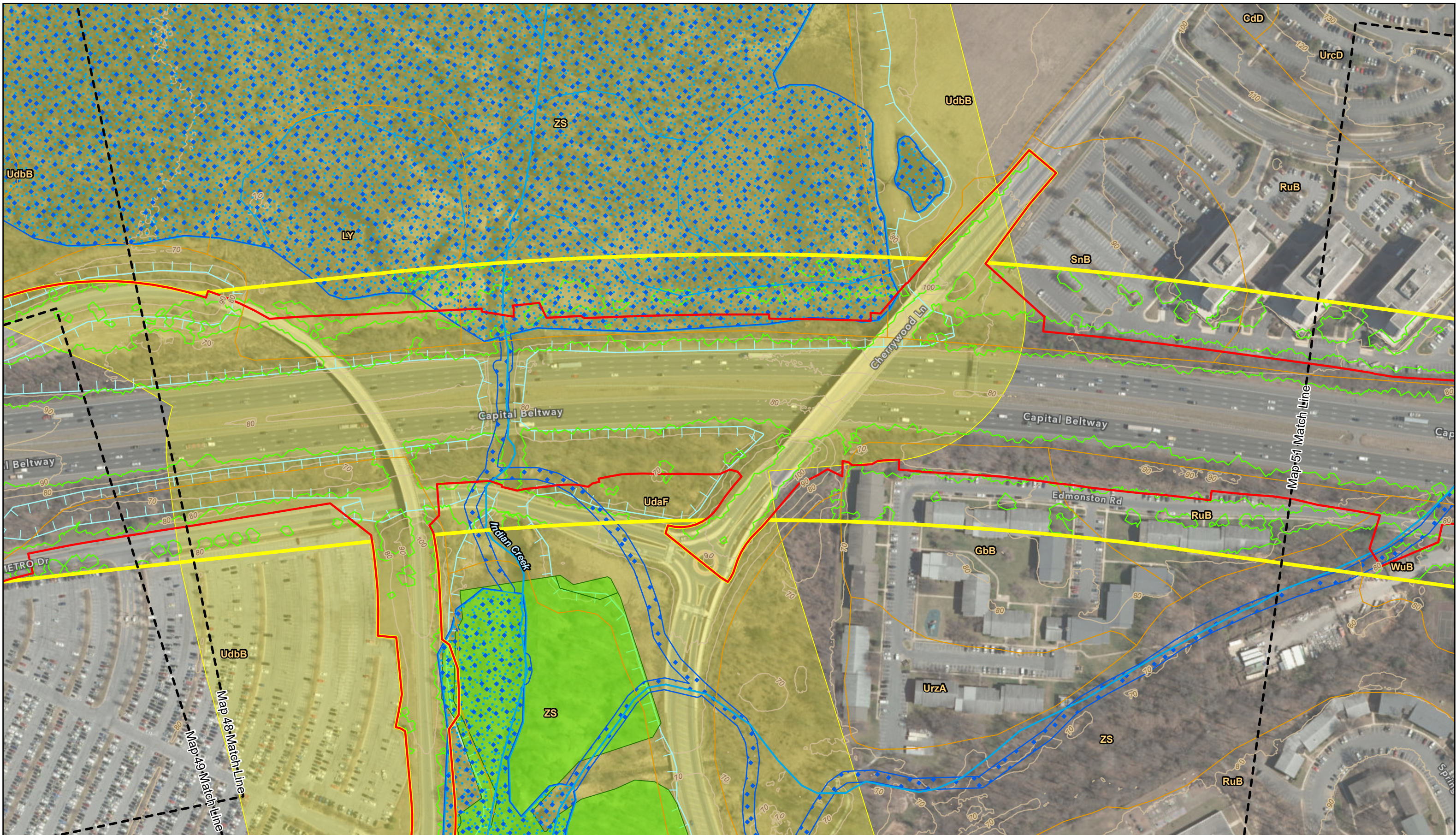
- | | | | |
|-------------------------|-----------------------------------|-----------------------------------|------------------------|
| Map Match Line | Rivers and Streams | FEMA 100-Year Floodplain | Potential FIDS Habitat |
| Alternative 10 / 13C | DNR Wetlands and Waterbodies | Soils | SSPRA |
| Corridor Study Boundary | NWI Wetlands and Waterbodies | Tree Canopy | Tier II Catchments |
| | Wetlands of Special State Concern | Forest Conservation Act Easements | Contours (10 ft) |



Natural Resources Inventory

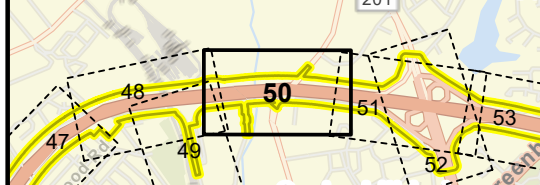
1 in = 200 ft
Map 49 of 130






Legend

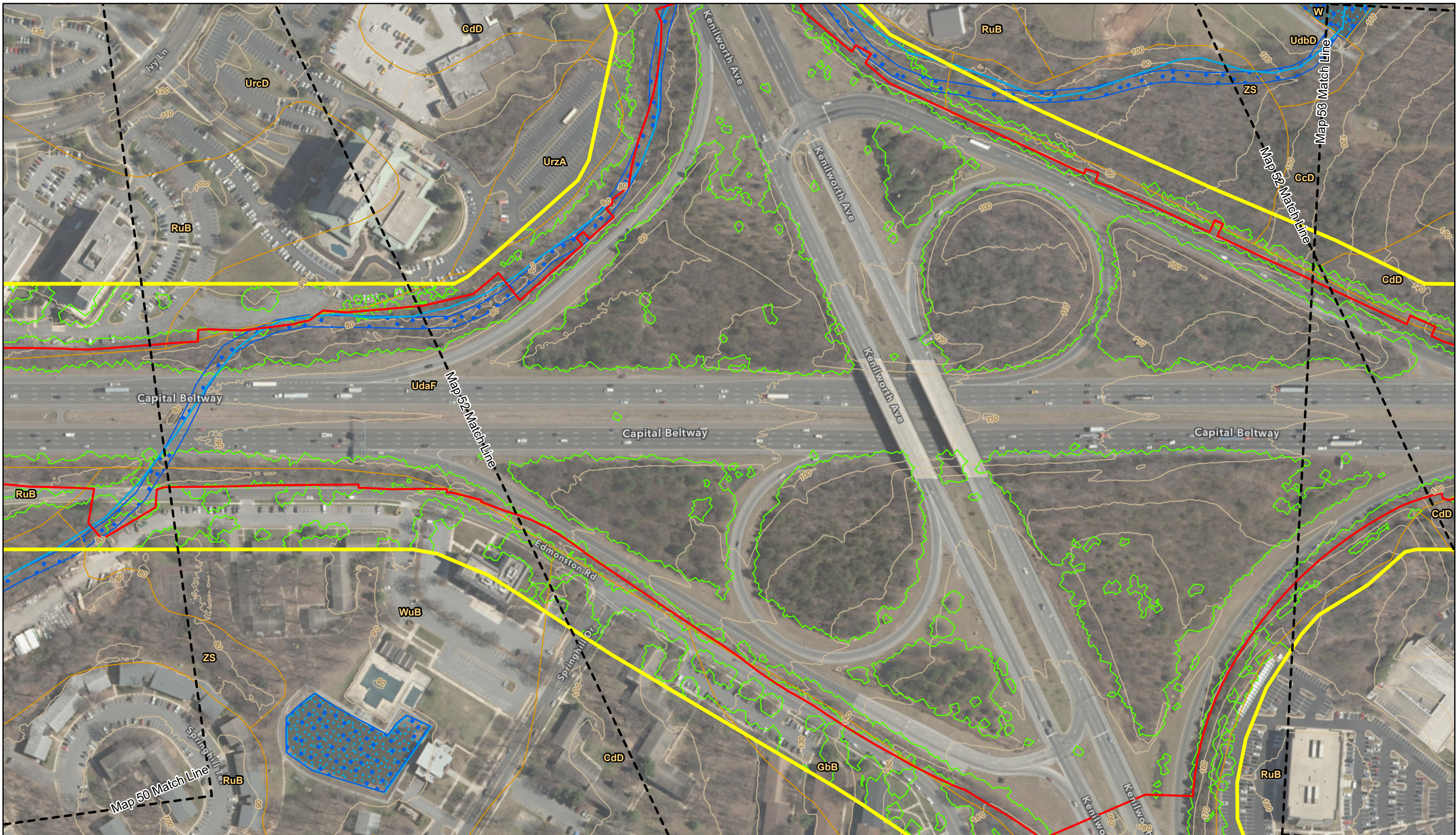
- | | | | |
|-------------------------|-----------------------------------|-----------------------------------|------------------------|
| Map Match Line | Rivers and Streams | FEMA 100-Year Floodplain | Potential FIDS Habitat |
| Alternative 10 / 13C | DNR Wetlands and Waterbodies | Soils | SSPRA |
| Corridor Study Boundary | NWI Wetlands and Waterbodies | Tree Canopy | Tier II Catchments |
| | Wetlands of Special State Concern | Forest Conservation Act Easements | Contours (10 ft) |



Natural Resources Inventory

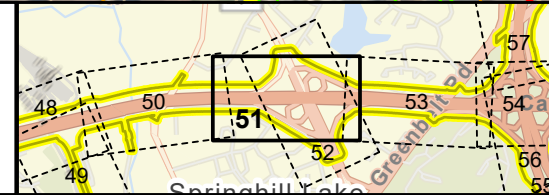
1 in = 200 ft
Map 50 of 130





Legend

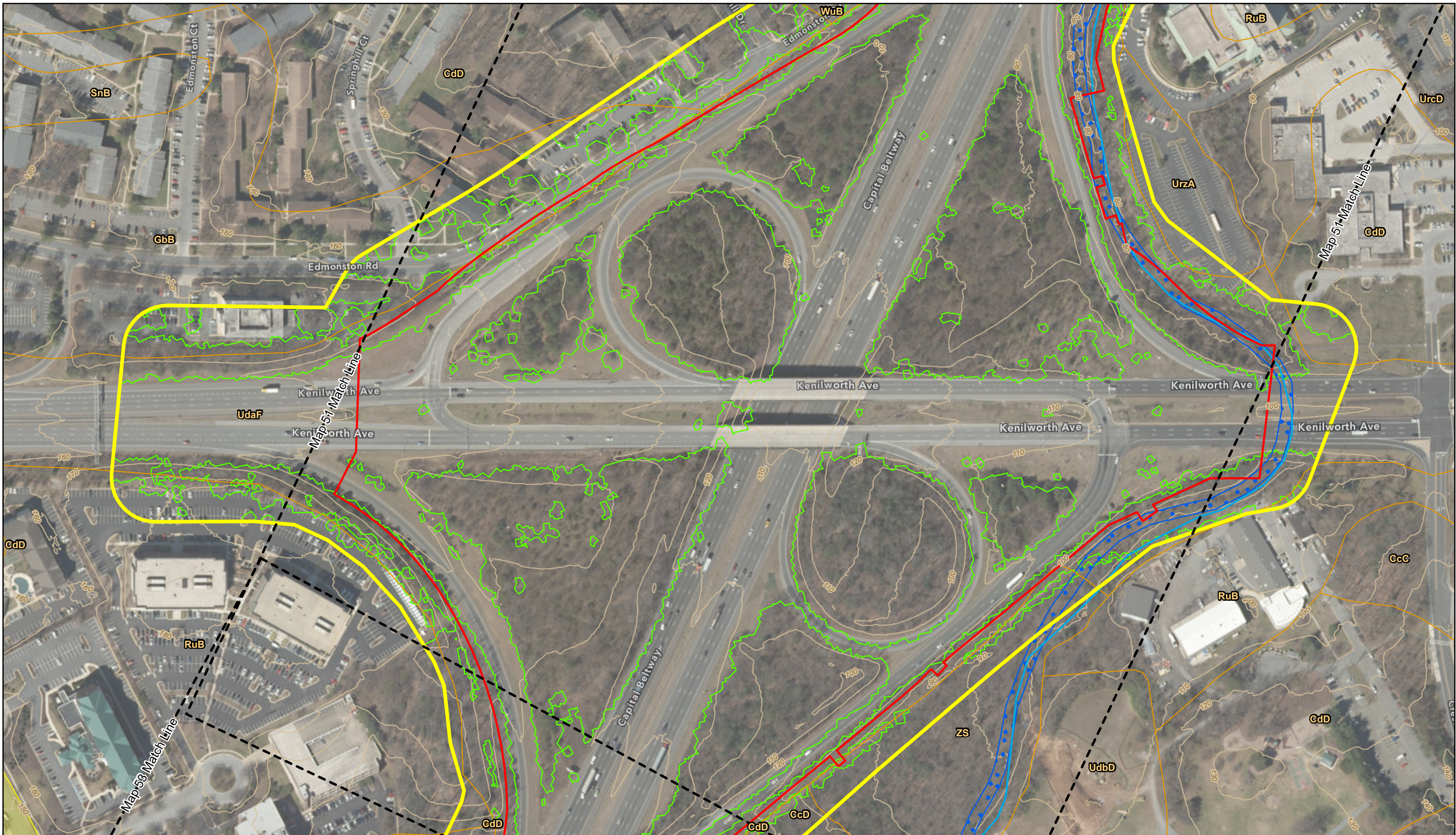
- | | | | |
|-------------------------|-----------------------------------|-----------------------------------|------------------------|
| Map Match Line | Rivers and Streams | FEMA 100-Year Floodplain | Potential FIDS Habitat |
| Alternative 10 / 13C | DNR Wetlands and Waterbodies | Soils | SSPRA |
| Corridor Study Boundary | NWI Wetlands and Waterbodies | Tree Canopy | Tier II Catchments |
| | Wetlands of Special State Concern | Forest Conservation Act Easements | Contours (10 ft) |



Natural Resources Inventory

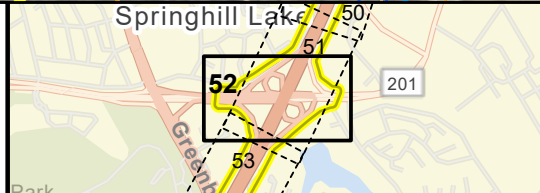
1 in = 200 ft
Map 51 of 130





Legend

- | | | | |
|-------------------------|-----------------------------------|-----------------------------------|------------------------|
| Map Match Line | Rivers and Streams | FEMA 100-Year Floodplain | Potential FIDS Habitat |
| Alternative 10 / 13C | DNR Wetlands and Waterbodies | Soils | SSPRA |
| Corridor Study Boundary | NWI Wetlands and Waterbodies | Tree Canopy | Tier II Catchments |
| | Wetlands of Special State Concern | Forest Conservation Act Easements | Contours (10 ft) |



Natural Resources Inventory

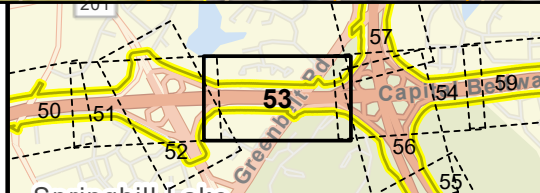
1 in = 200 ft
Map 52 of 130





Legend

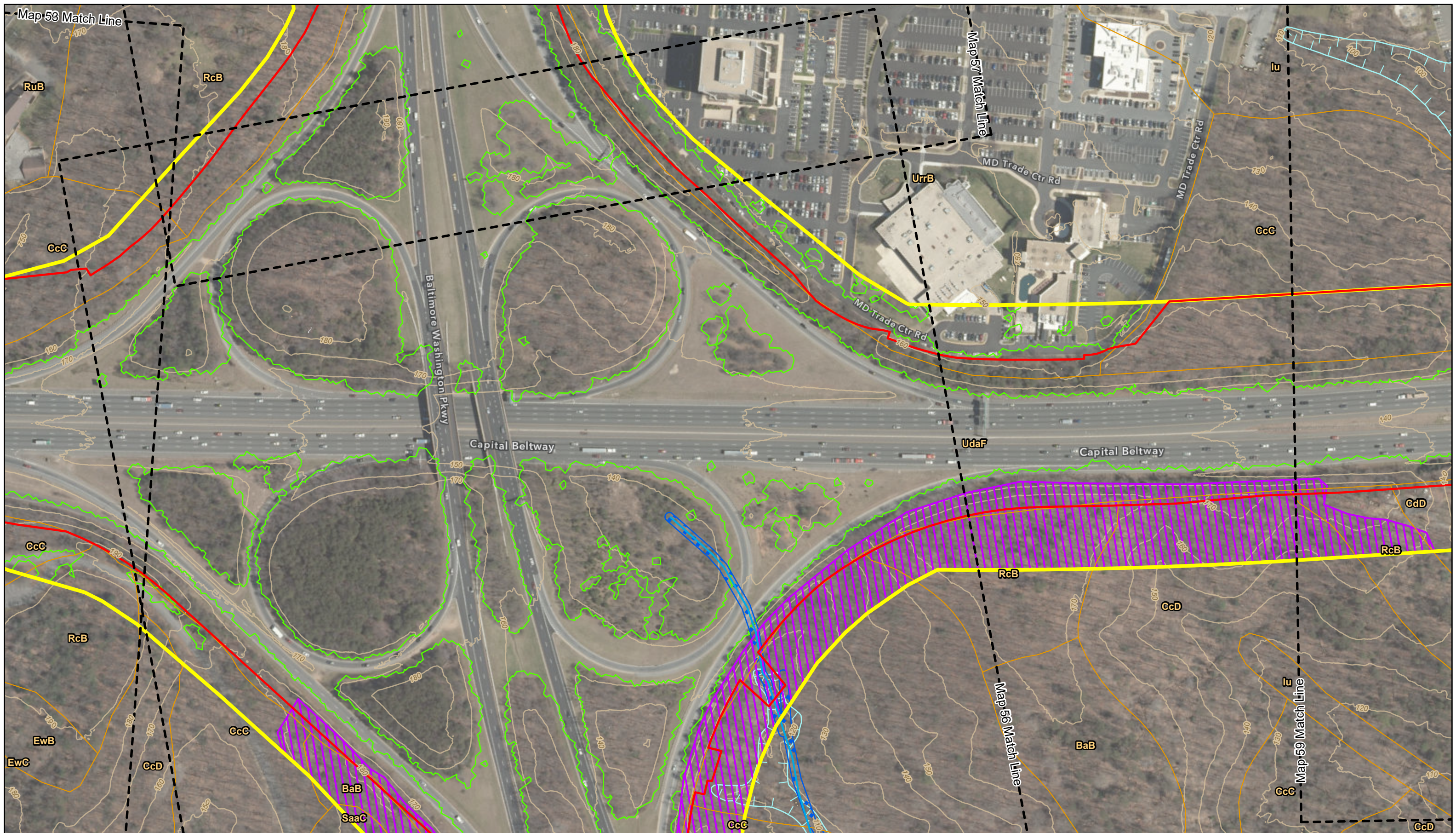
- | | | | |
|-------------------------|-----------------------------------|-----------------------------------|------------------------|
| Map Match Line | Rivers and Streams | FEMA 100-Year Floodplain | Potential FIDS Habitat |
| Alternative 10 / 13C | DNR Wetlands and Waterbodies | Soils | SSPRA |
| Corridor Study Boundary | NWI Wetlands and Waterbodies | Tree Canopy | Tier II Catchments |
| | Wetlands of Special State Concern | Forest Conservation Act Easements | Contours (10 ft) |



Natural Resources Inventory

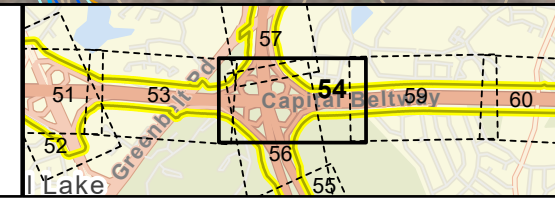
1 in = 200 ft
Map 53 of 130





Legend

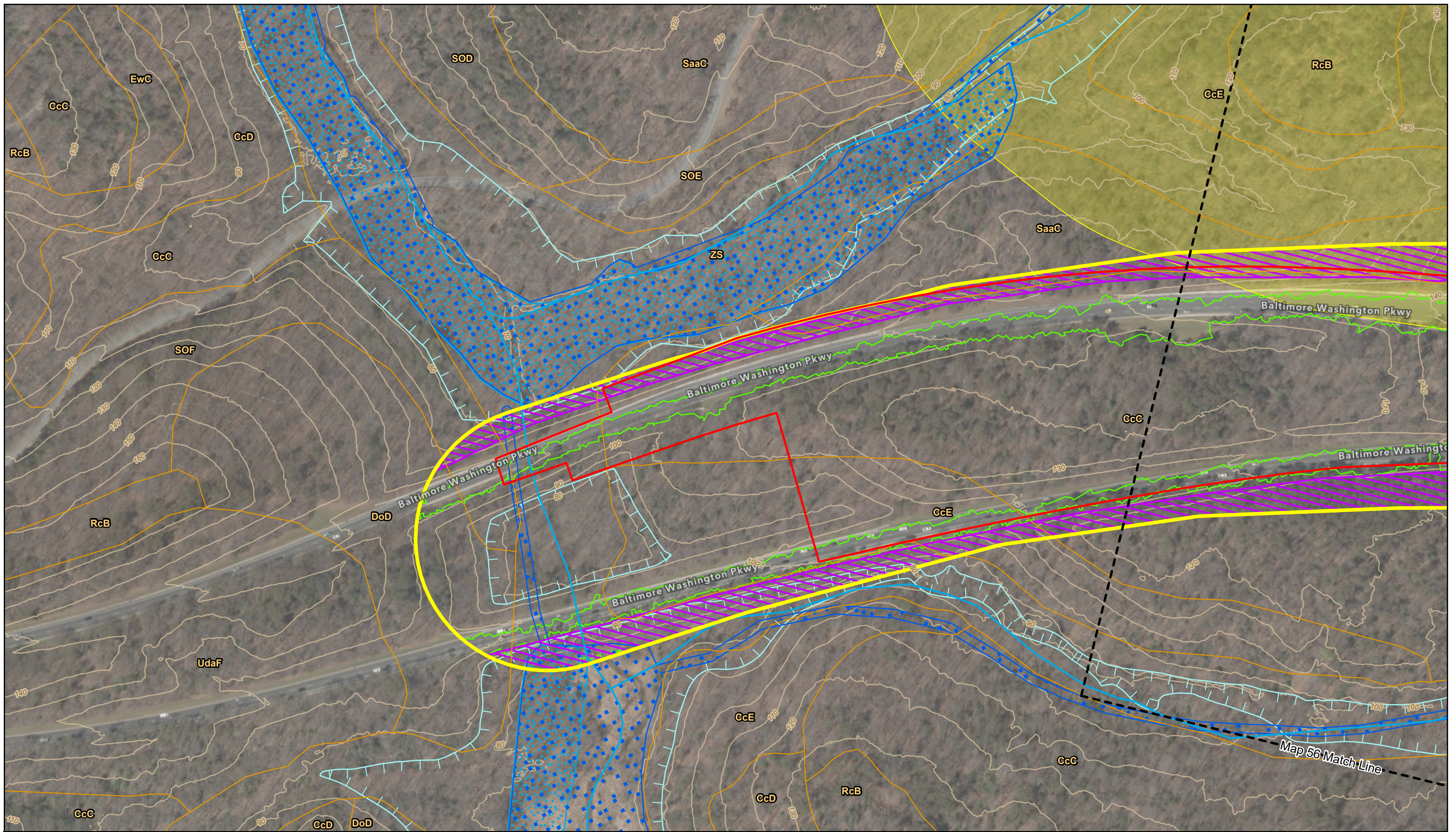
- | | | | |
|-------------------------|-----------------------------------|-----------------------------------|------------------------|
| Map Match Line | Rivers and Streams | FEMA 100-Year Floodplain | Potential FIDS Habitat |
| Alternative 10 / 13C | DNR Wetlands and Waterbodies | Soils | SSPRA |
| Corridor Study Boundary | NWI Wetlands and Waterbodies | Tree Canopy | Tier II Catchments |
| | Wetlands of Special State Concern | Forest Conservation Act Easements | Contours (10 ft) |



Natural Resources Inventory

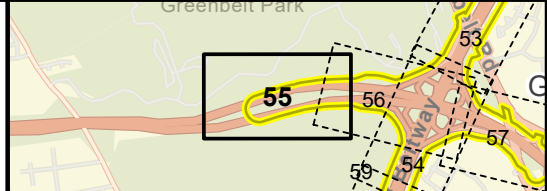
1 in = 200 ft
Map 54 of 130






Legend

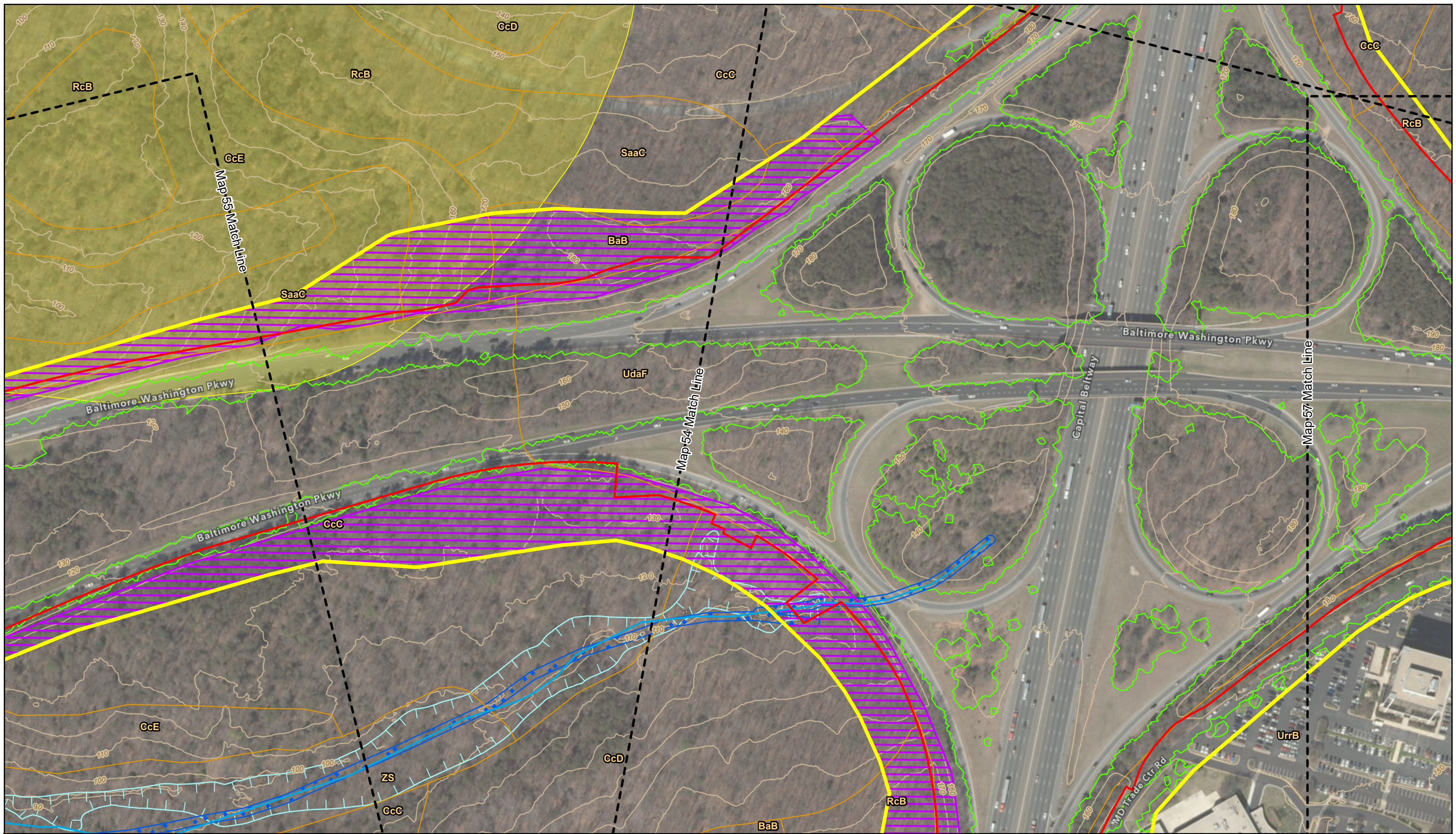
- | | | | |
|-------------------------|-----------------------------------|-----------------------------------|------------------------|
| Map Match Line | Rivers and Streams | FEMA 100-Year Floodplain | Potential FIDS Habitat |
| Alternative 10 / 13C | DNR Wetlands and Waterbodies | Soils | SSPRA |
| Corridor Study Boundary | NW1 Wetlands and Waterbodies | Tree Canopy | Tier II Catchments |
| | Wetlands of Special State Concern | Forest Conservation Act Easements | Contours (10 ft) |



Natural Resources Inventory

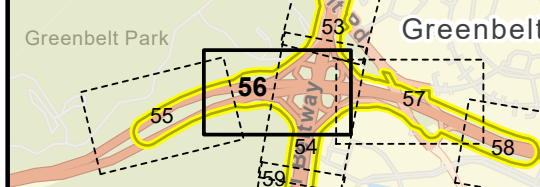
1 in = 200 ft
Map 55 of 130






Legend

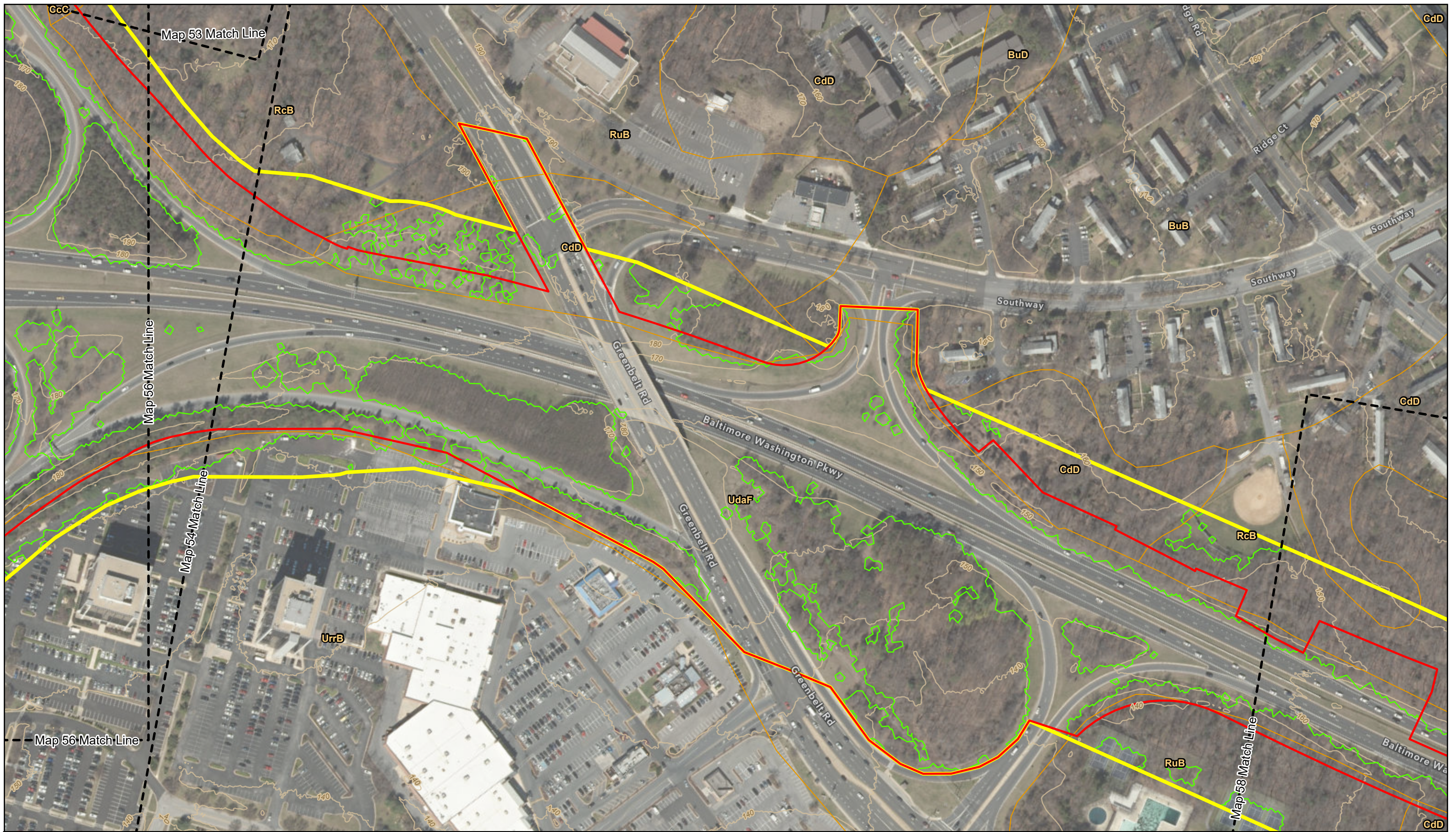
- | | | | |
|-------------------------|-----------------------------------|-----------------------------------|------------------------|
| Map Match Line | Rivers and Streams | FEMA 100-Year Floodplain | Potential FIDS Habitat |
| Alternative 10 / 13C | DNR Wetlands and Waterbodies | Soils | SSPRA |
| Corridor Study Boundary | NWI Wetlands and Waterbodies | Tree Canopy | Tier II Catchments |
| | Wetlands of Special State Concern | Forest Conservation Act Easements | Contours (10 ft) |



Natural Resources Inventory

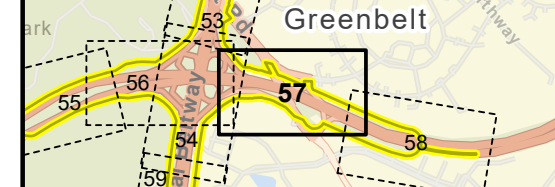
1 in = 200 ft
Map 56 of 130





Legend

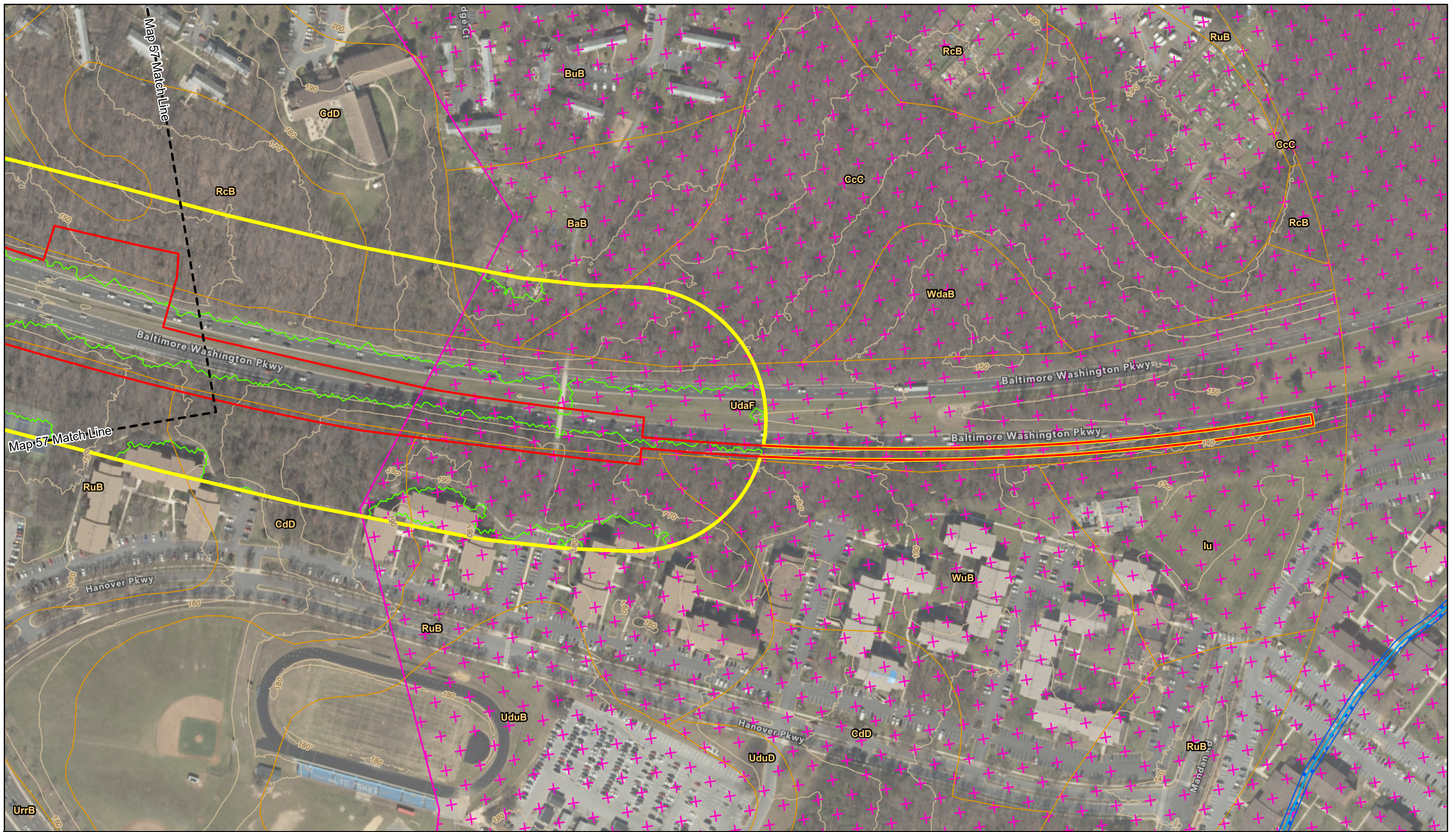
- | | | |
|-------------------------|-----------------------------------|------------------------|
| Rivers and Streams | FEMA 100-Year Floodplain | Potential FIDS Habitat |
| Map Match Line | Soils | SSPRA |
| Alternative 10 / 13C | NWI Wetlands and Waterbodies | Tier II Catchments |
| Corridor Study Boundary | Wetlands of Special State Concern | Contours (10 ft) |
| | Tree Canopy | |
| | Forest Conservation Act Easements | |



Natural Resources Inventory

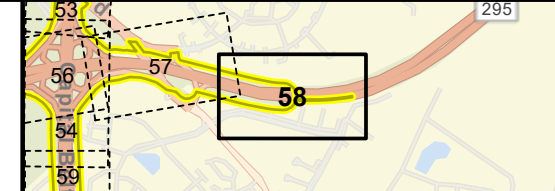
1 in = 200 ft
Map 57 of 130






Legend

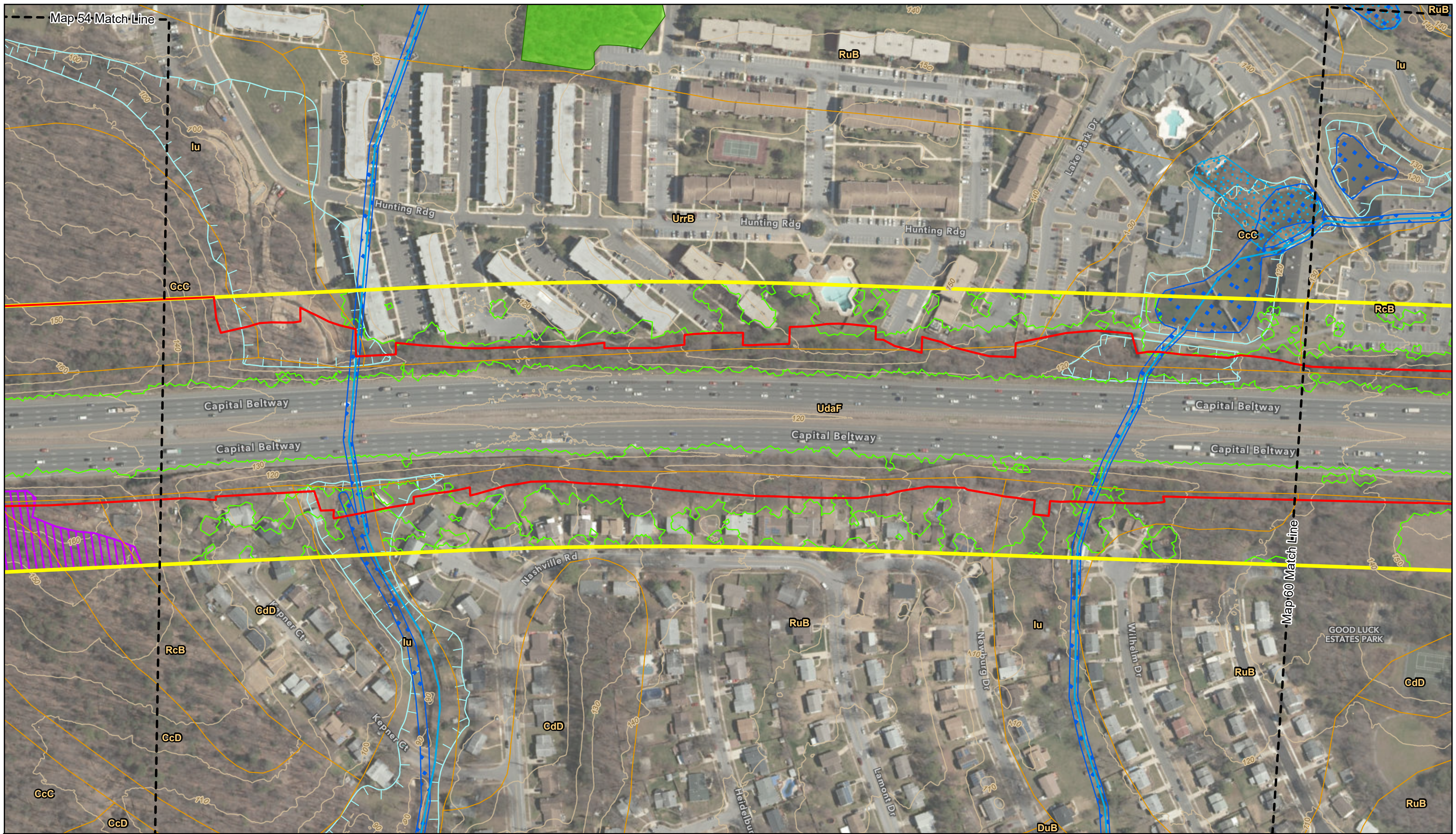
- | | | | |
|-------------------------|-----------------------------------|-----------------------------------|------------------------|
| Map Match Line | Rivers and Streams | FEMA 100-Year Floodplain | Potential FIDS Habitat |
| Alternative 10 / 13C | DNR Wetlands and Waterbodies | Soils | SSPRA |
| Corridor Study Boundary | NWI Wetlands and Waterbodies | Tree Canopy | Tier II Catchments |
| | Wetlands of Special State Concern | Forest Conservation Act Easements | Contours (10 ft) |



Natural Resources Inventory

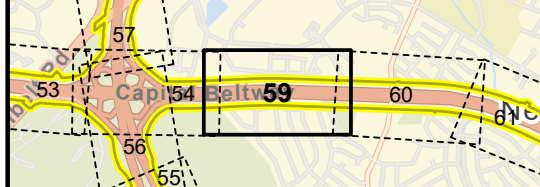
1 in = 200 ft
Map 58 of 130






Legend

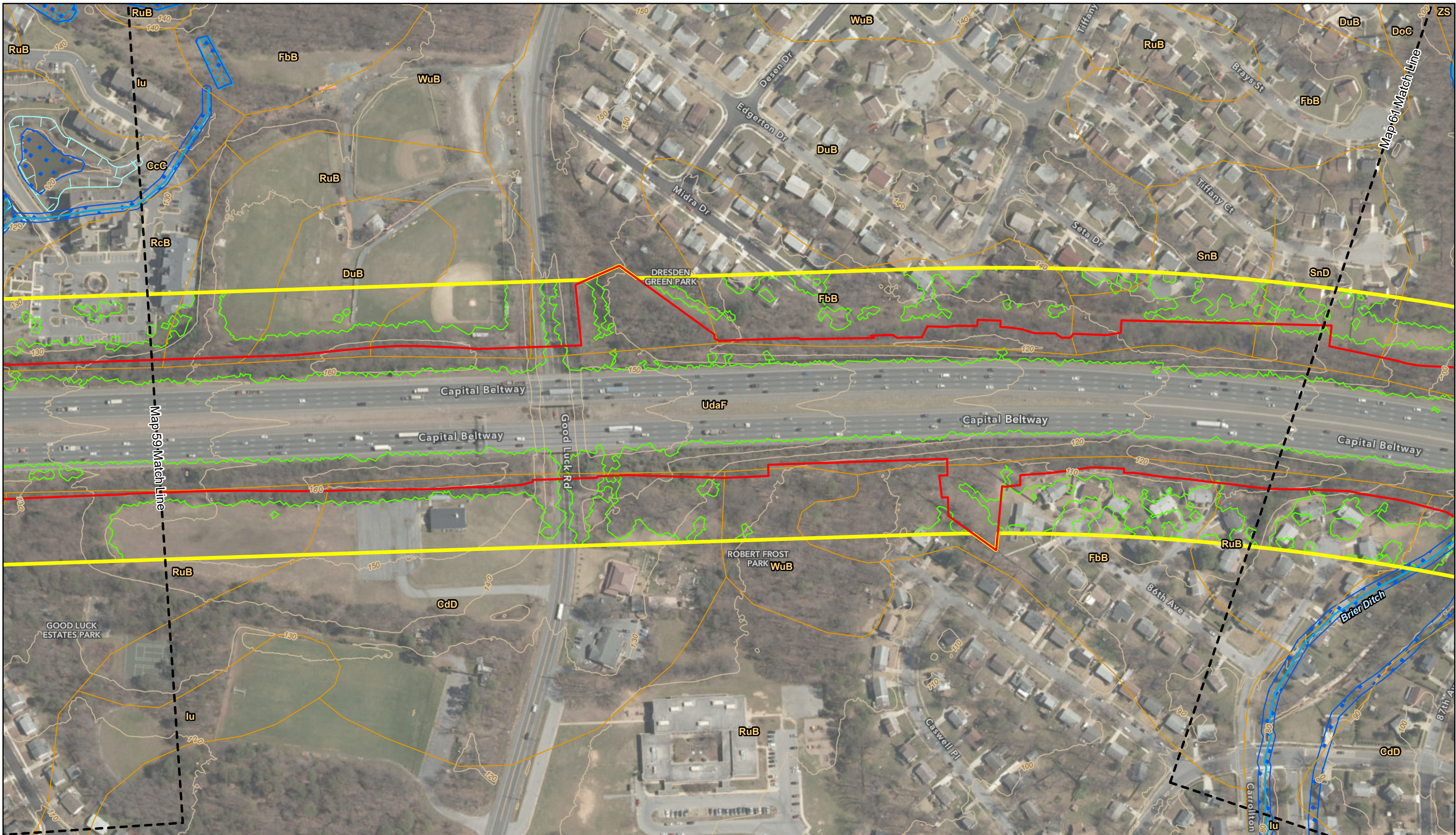
- | | | | |
|-------------------------|-----------------------------------|-----------------------------------|------------------------|
| Map Match Line | Rivers and Streams | FEMA 100-Year Floodplain | Potential FIDS Habitat |
| Alternative 10 / 13C | DNR Wetlands and Waterbodies | Soils | SSPRA |
| Corridor Study Boundary | NWI Wetlands and Waterbodies | Tree Canopy | Tier II Catchments |
| | Wetlands of Special State Concern | Forest Conservation Act Easements | Contours (10 ft) |



Natural Resources Inventory

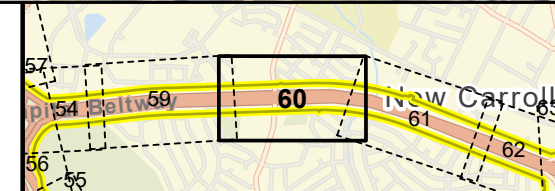
1 in = 200 ft
Map 59 of 130






Legend

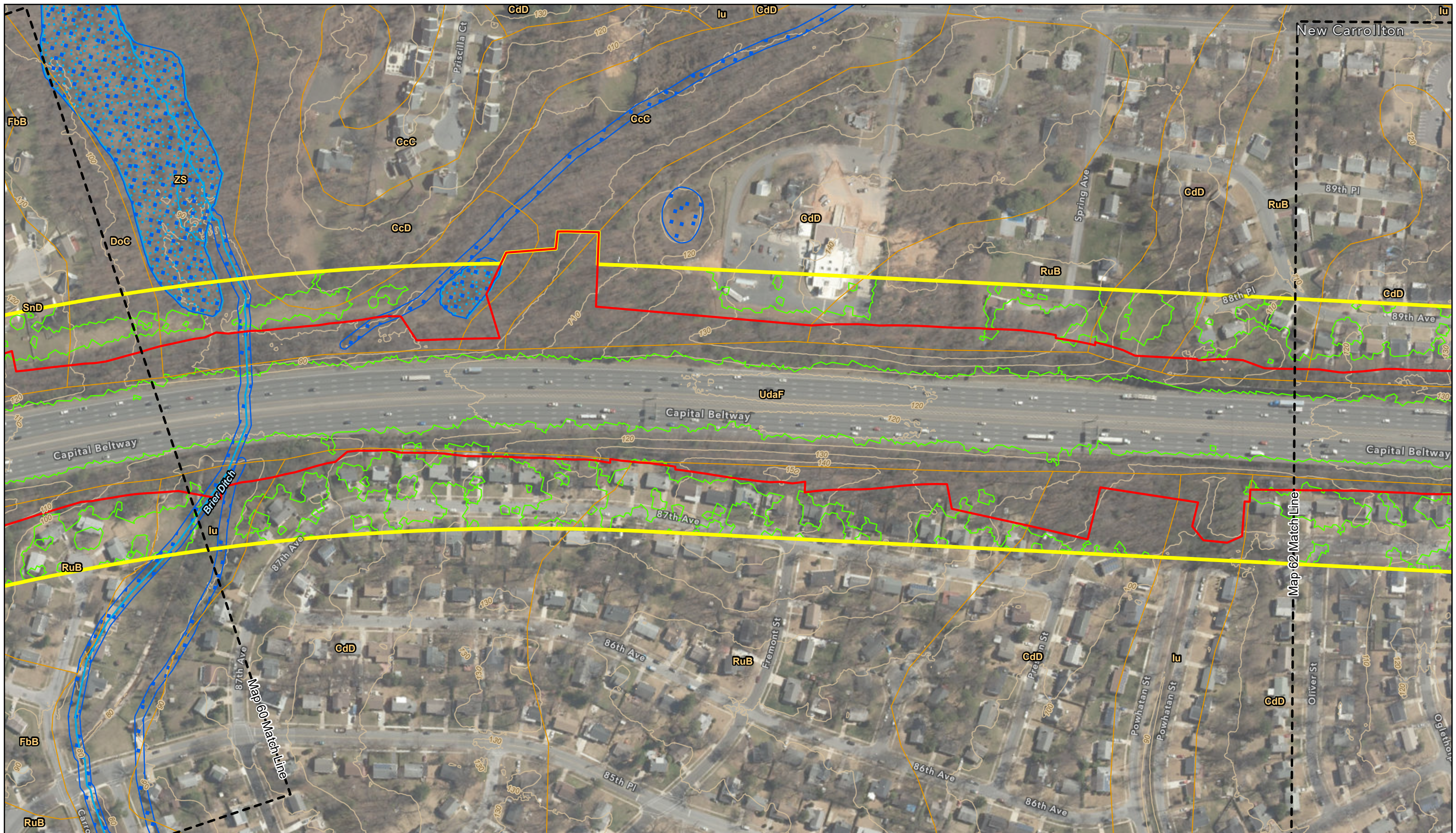
- | | | | |
|-------------------------|-----------------------------------|-----------------------------------|------------------------|
| Map Match Line | Rivers and Streams | FEMA 100-Year Floodplain | Potential FIDS Habitat |
| Alternative 10 / 13C | DNR Wetlands and Waterbodies | Soils | SSPRA |
| Corridor Study Boundary | NWI Wetlands and Waterbodies | Tree Canopy | Tier II Catchments |
| | Wetlands of Special State Concern | Forest Conservation Act Easements | Contours (10 ft) |



Natural Resources Inventory

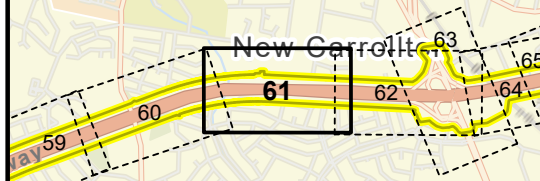
1 in = 200 ft
Map 60 of 130





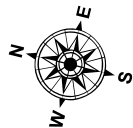
Legend

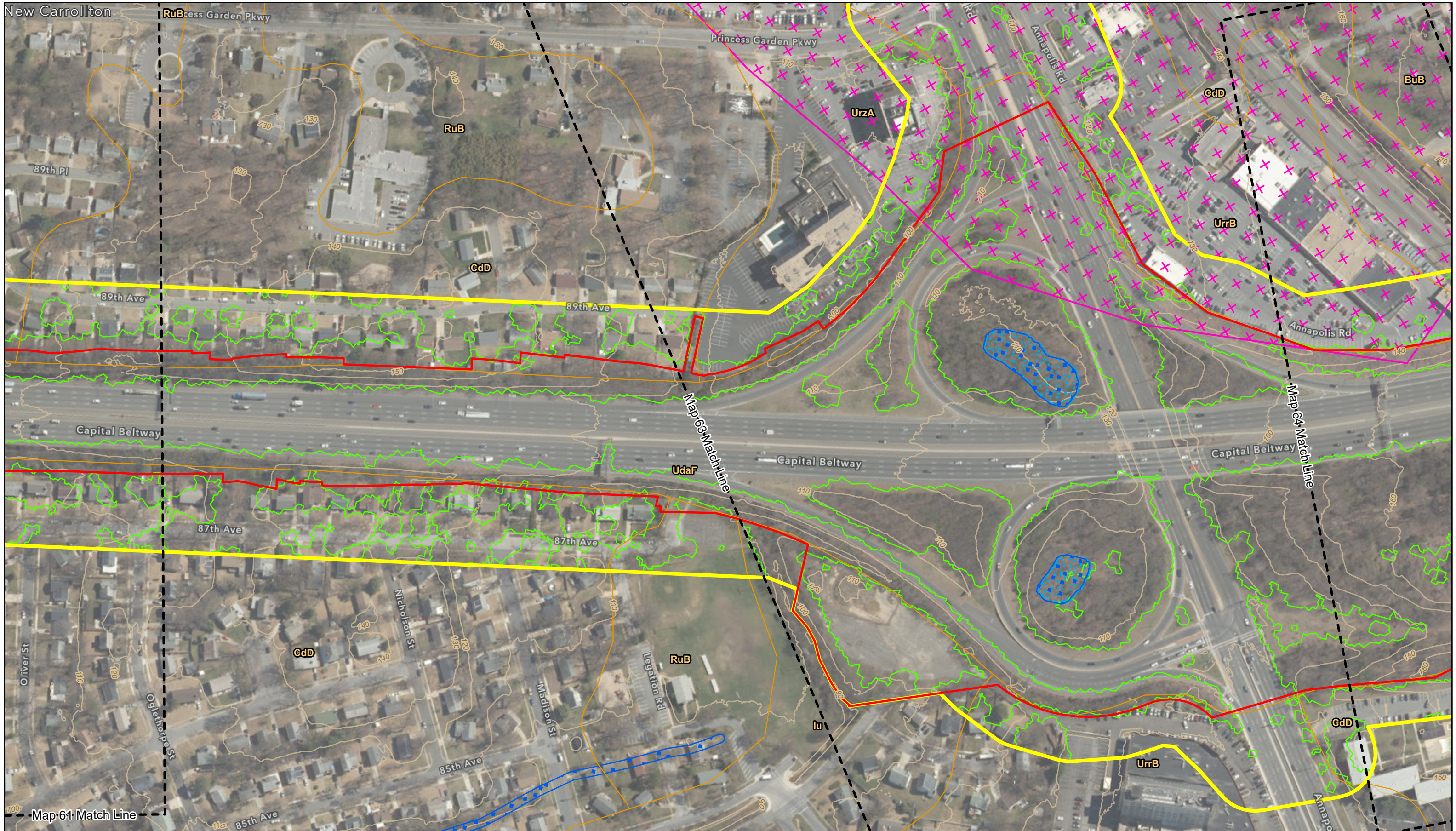
- | | | | |
|-------------------------|-----------------------------------|-----------------------------------|------------------------|
| Map Match Line | Rivers and Streams | FEMA 100-Year Floodplain | Potential FIDS Habitat |
| Alternative 10 / 13C | DNR Wetlands and Waterbodies | Soils | SSPRA |
| Corridor Study Boundary | NWI Wetlands and Waterbodies | Tree Canopy | Tier II Catchments |
| | Wetlands of Special State Concern | Forest Conservation Act Easements | Contours (10 ft) |



Natural Resources Inventory

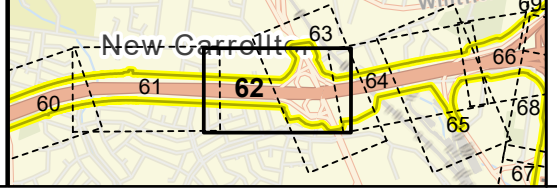
1 in = 200 ft
Map 61 of 130





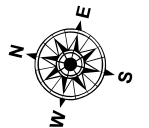
Legend

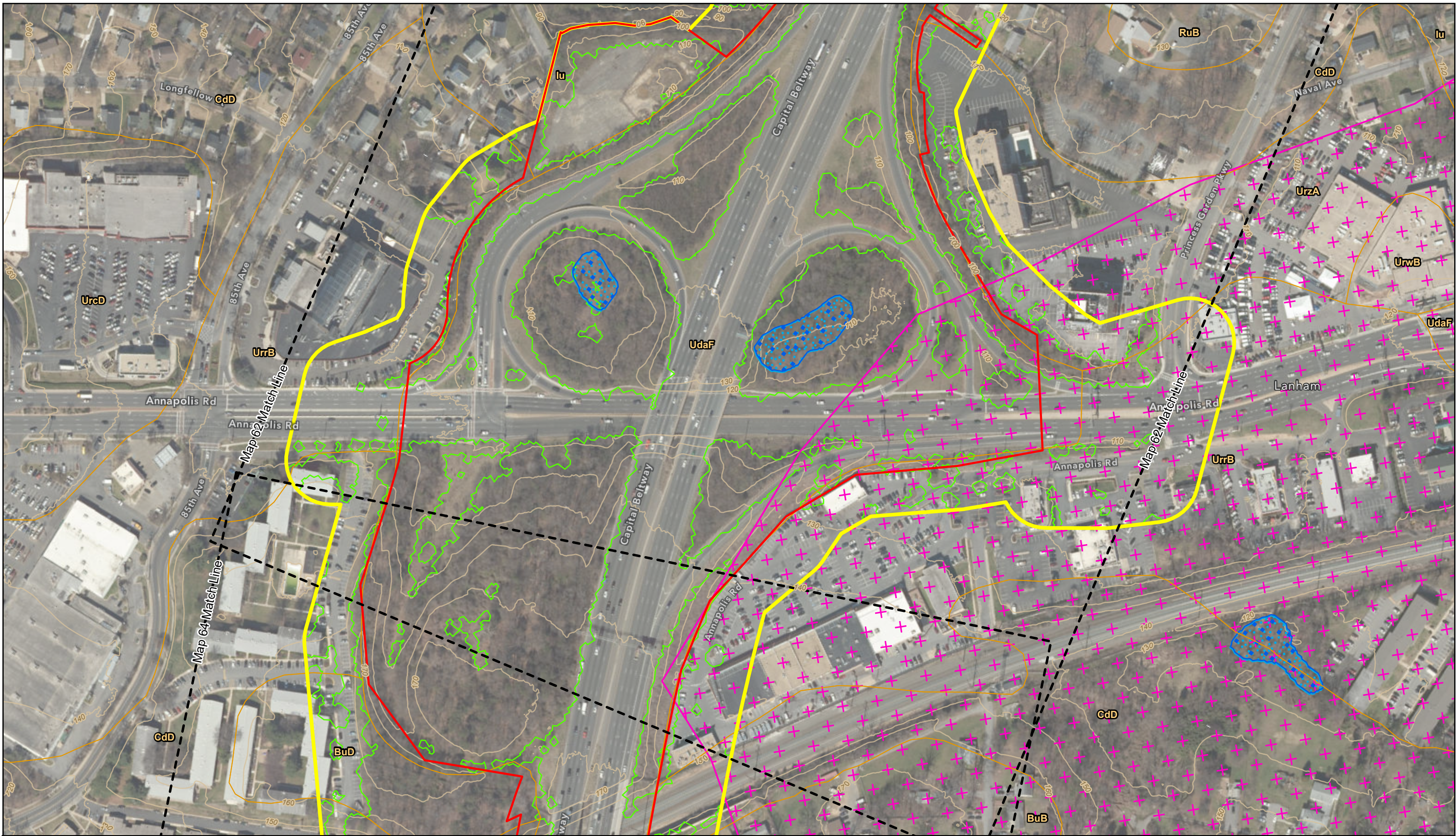
- | | | |
|-------------------------|-----------------------------------|------------------------|
| Rivers and Streams | FEMA 100-Year Floodplain | Potential FIDS Habitat |
| Map Match Line | Soils | SSPRA |
| Alternative 10 / 13C | DNR Wetlands and Waterbodies | Tier II Catchments |
| Corridor Study Boundary | NWI Wetlands and Waterbodies | Contours (10 ft) |
| | Wetlands of Special State Concern | |
| | Tree Canopy | |
| | Forest Conservation Act Easements | |



Natural Resources Inventory

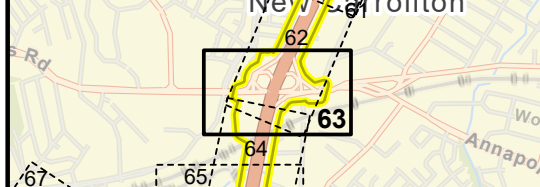
1 in = 200 ft
Map 62 of 130






Legend

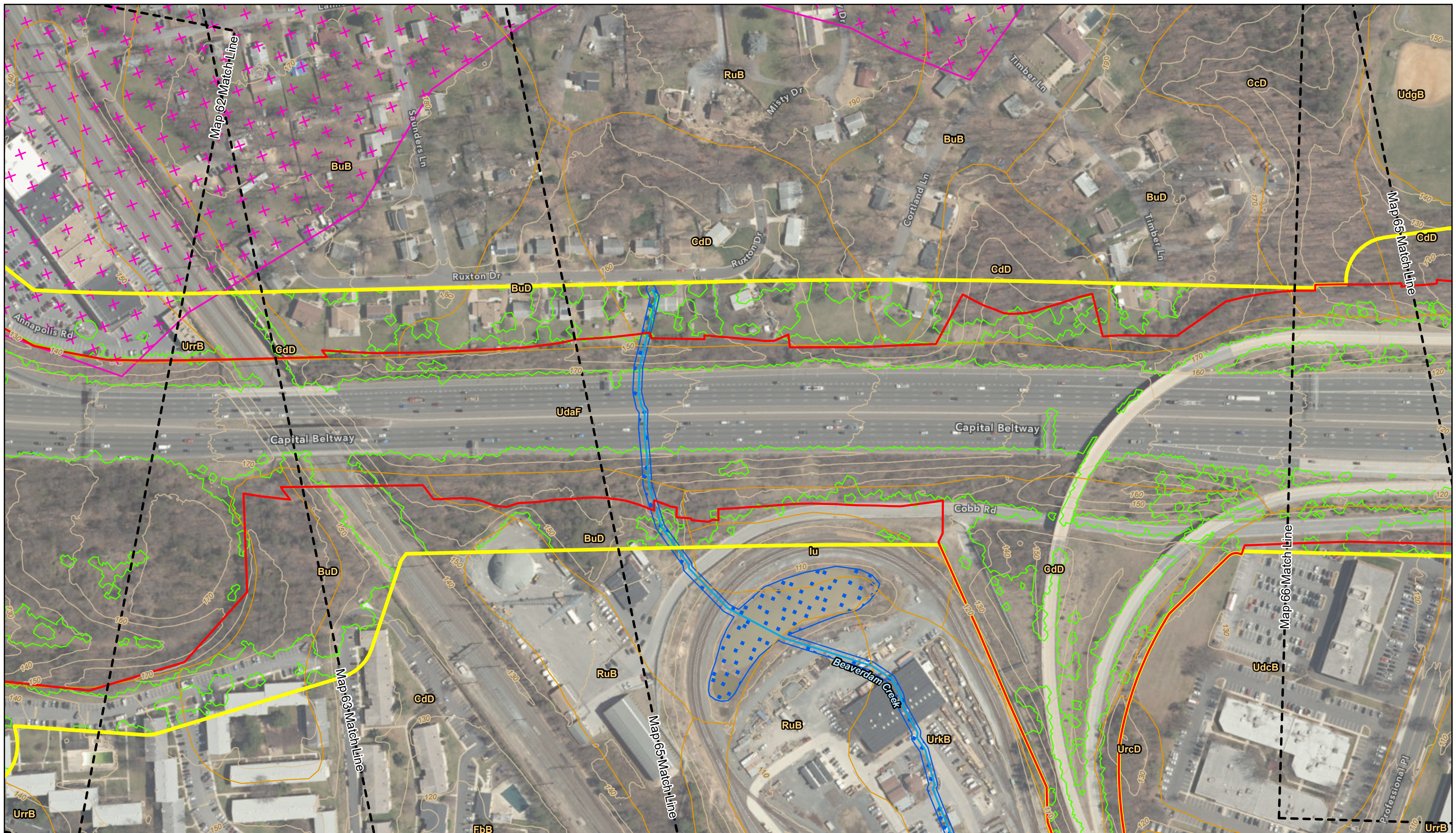
- | | | | |
|-------------------------|-----------------------------------|-----------------------------------|------------------------|
| Map Match Line | Rivers and Streams | FEMA 100-Year Floodplain | Potential FIDS Habitat |
| Alternative 10 / 13C | DNR Wetlands and Waterbodies | Soils | SSPRA |
| Corridor Study Boundary | NWI Wetlands and Waterbodies | Tree Canopy | Tier II Catchments |
| | Wetlands of Special State Concern | Forest Conservation Act Easements | Contours (10 ft) |



Natural Resources Inventory

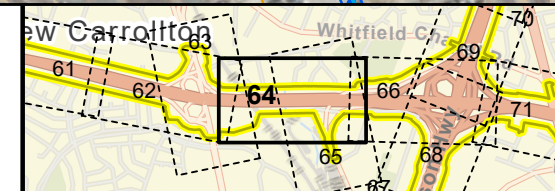
1 in = 200 ft
Map 63 of 130





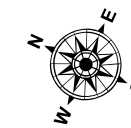
Legend

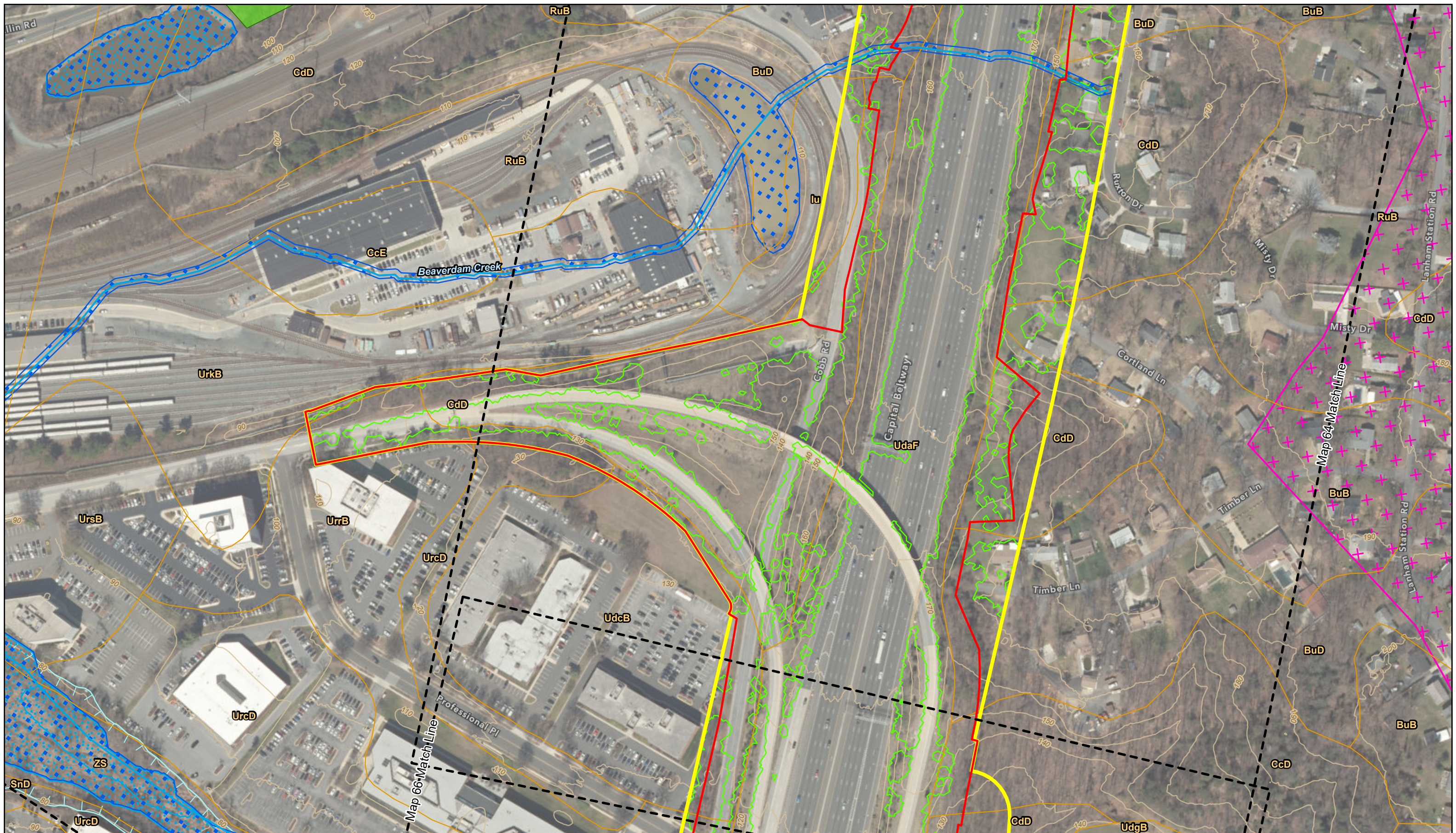
- Map Match Line
- Rivers and Streams
- FEMA 100-Year Floodplain
- Potential FIDS Habitat
- Alternative 10 / 13C
- DNR Wetlands and Waterbodies
- Soils
- SSPRA
- Corridor Study Boundary
- NWI Wetlands and Waterbodies
- Tree Canopy
- Tier II Catchments
- Wetlands of Special State Concern
- Forest Conservation Act Easements
- Contours (10 ft)



Natural Resources Inventory

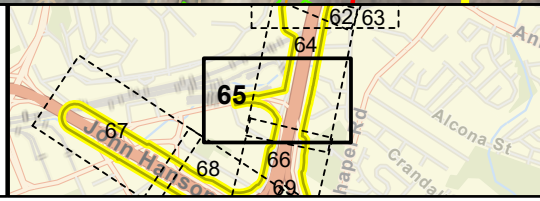
1 in = 200 ft
Map 64 of 130





Legend

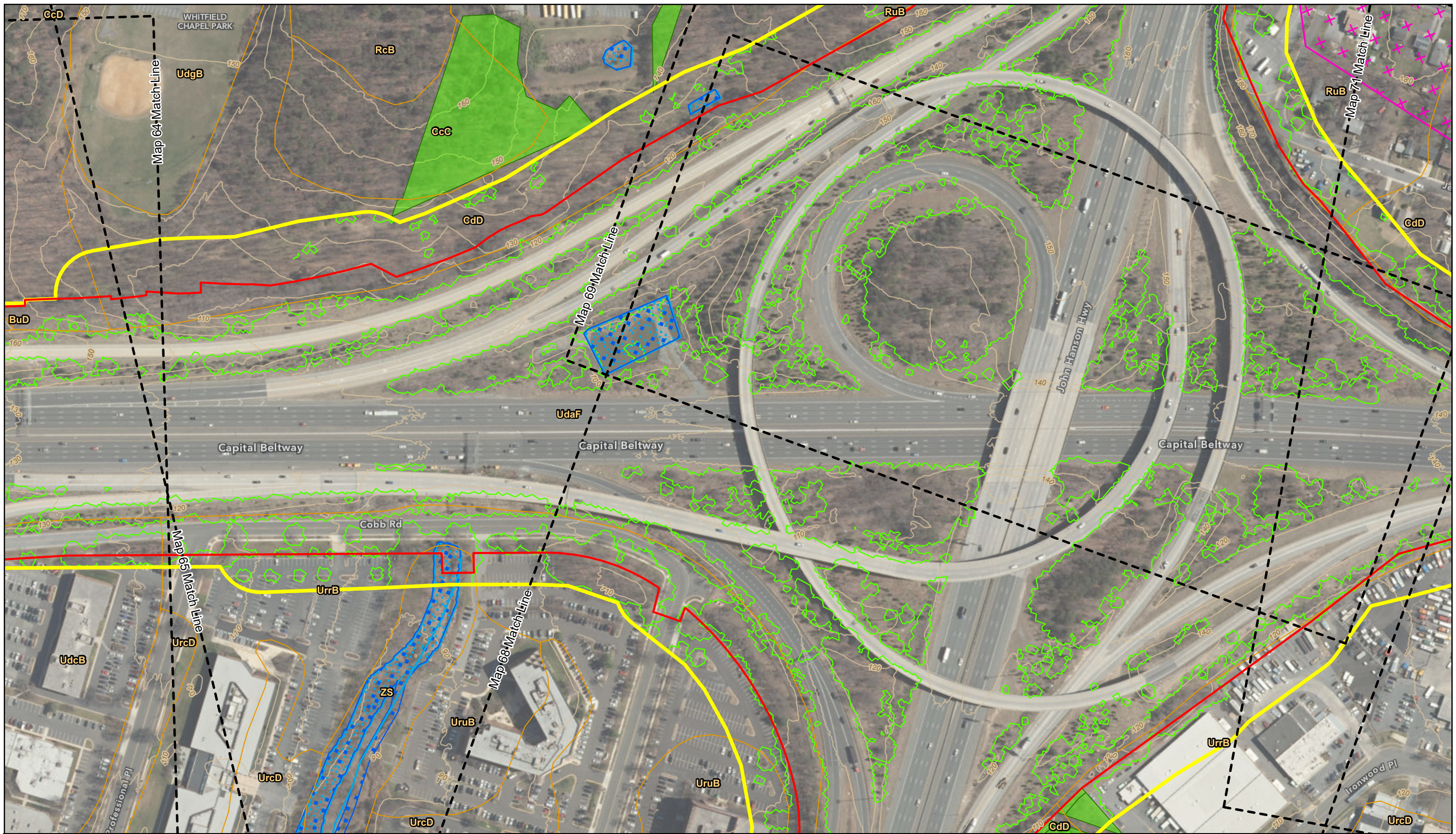
- | | | |
|-------------------------|-----------------------------------|------------------------|
| Rivers and Streams | FEMA 100-Year Floodplain | Potential FIDS Habitat |
| Map Match Line | Soils | SSPRA |
| Alternative 10 / 13C | DNR Wetlands and Waterbodies | Tier II Catchments |
| Corridor Study Boundary | NWI Wetlands and Waterbodies | Contours (10 ft) |
| | Wetlands of Special State Concern | |
| | Tree Canopy | |
| | Forest Conservation Act Easements | |



Natural Resources Inventory

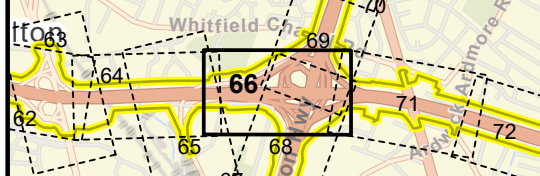
1 in = 200 ft
Map 65 of 130

MANAGED LANES STUDY



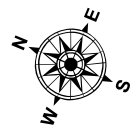
Legend

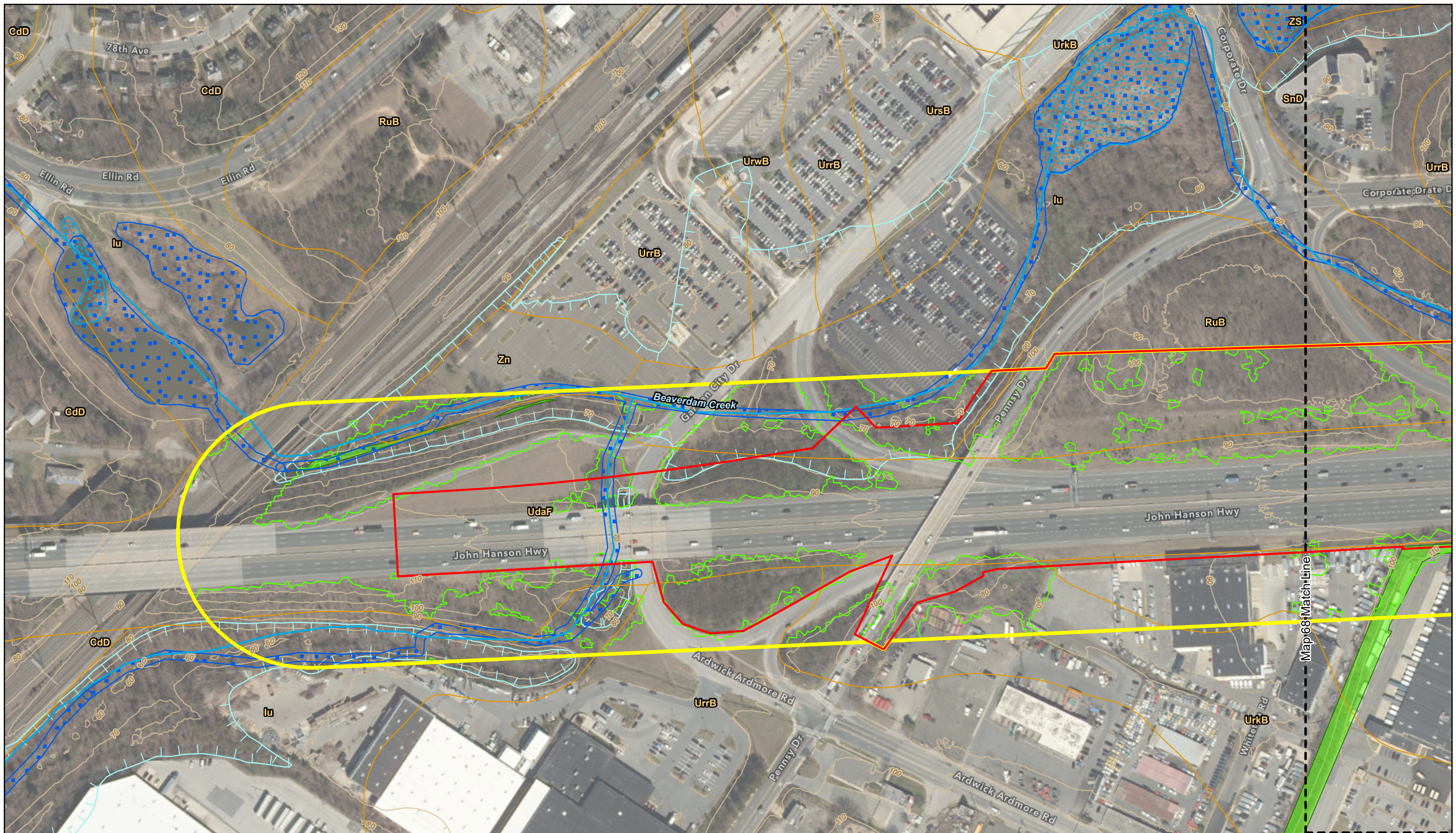
- | | | | |
|-------------------------|-----------------------------------|-----------------------------------|------------------------|
| Map Match Line | Rivers and Streams | FEMA 100-Year Floodplain | Potential FIDS Habitat |
| Alternative 10 / 13C | DNR Wetlands and Waterbodies | Soils | SSPRA |
| Corridor Study Boundary | NWI Wetlands and Waterbodies | Tree Canopy | Tier II Catchments |
| | Wetlands of Special State Concern | Forest Conservation Act Easements | Contours (10 ft) |



Natural Resources Inventory

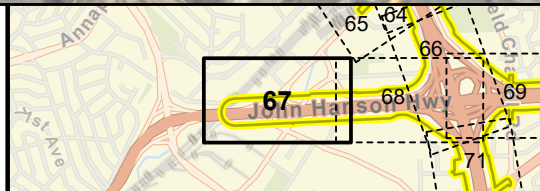
1 in = 200 ft
Map 66 of 130





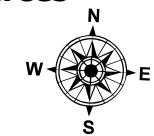
Legend

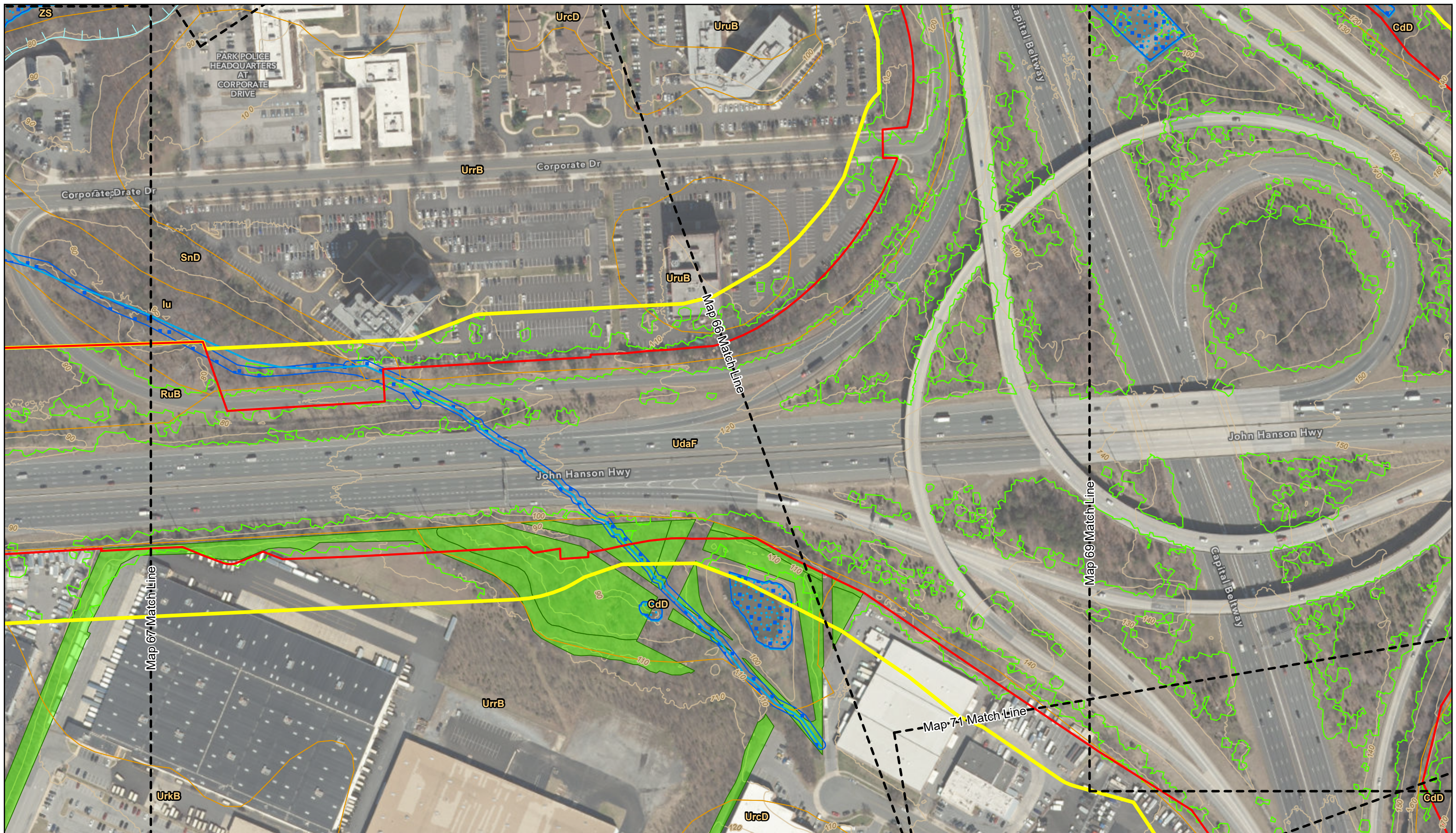
- | | | | |
|-------------------------|-----------------------------------|-----------------------------------|------------------------|
| Map Match Line | Rivers and Streams | FEMA 100-Year Floodplain | Potential FIDS Habitat |
| Alternative 10 / 13C | DNR Wetlands and Waterbodies | Soils | SSPRA |
| Corridor Study Boundary | NWI Wetlands and Waterbodies | Tree Canopy | Tier II Catchments |
| | Wetlands of Special State Concern | Forest Conservation Act Easements | Contours (10 ft) |



Natural Resources Inventory

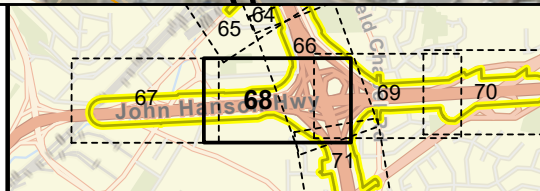
1 in = 200 ft
Map 67 of 130






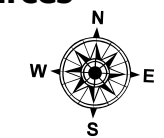
Legend

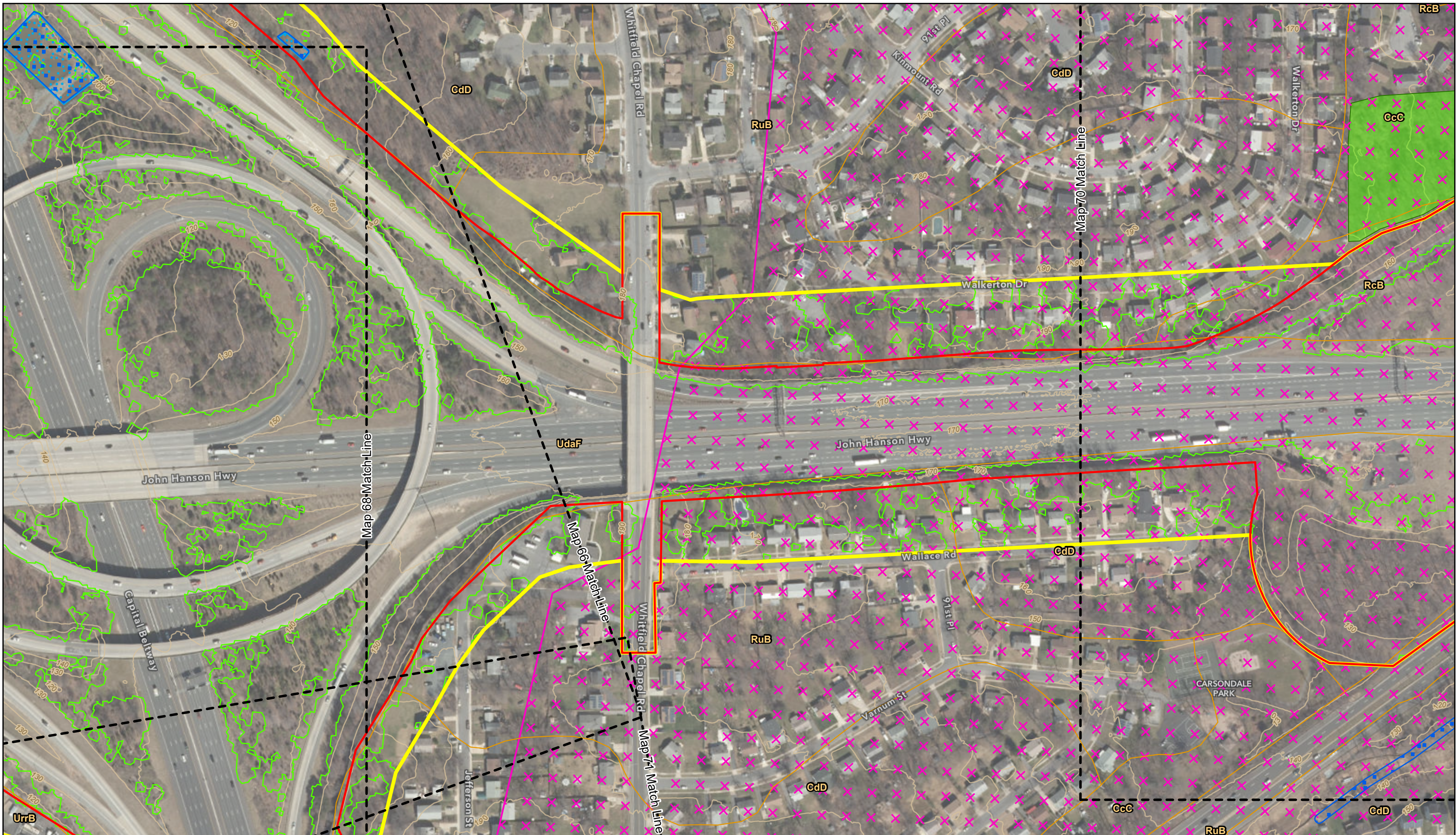
- | | | | |
|-------------------------|-----------------------------------|-----------------------------------|------------------------|
| Map Match Line | Rivers and Streams | FEMA 100-Year Floodplain | Potential FIDS Habitat |
| Alternative 10 / 13C | DNR Wetlands and Waterbodies | Soils | SSPRA |
| Corridor Study Boundary | NWI Wetlands and Waterbodies | Tree Canopy | Tier II Catchments |
| | Wetlands of Special State Concern | Forest Conservation Act Easements | Contours (10 ft) |



Natural Resources Inventory

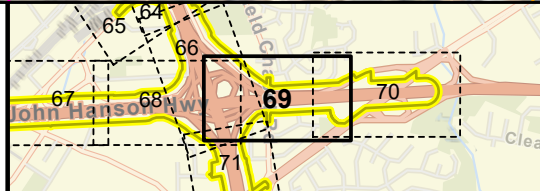
1 in = 200 ft
Map 68 of 130





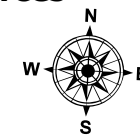
Legend

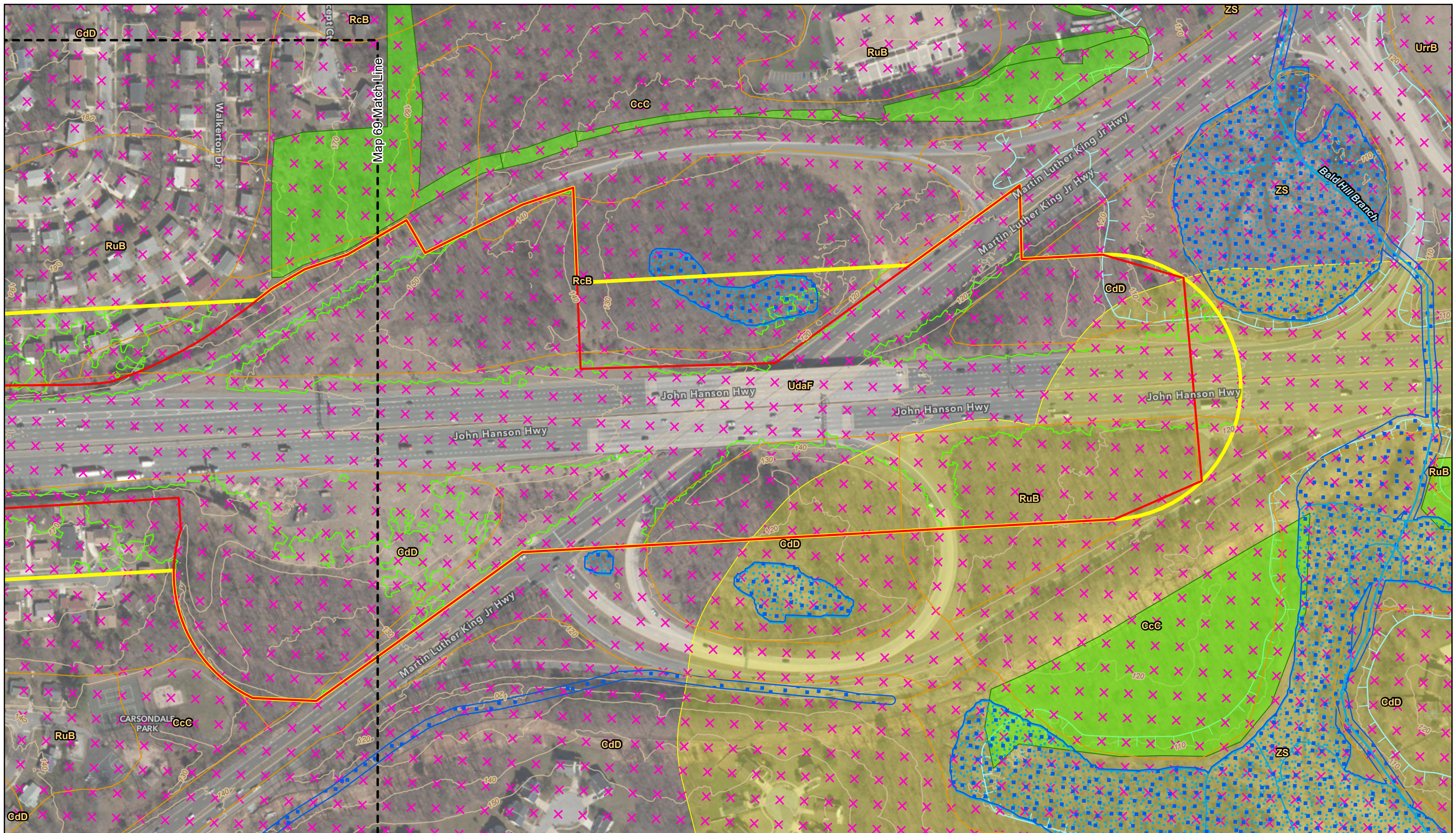
- | | | |
|-------------------------|-----------------------------------|------------------------|
| Rivers and Streams | FEMA 100-Year Floodplain | Potential FIDS Habitat |
| Map Match Line | Soils | SSPRA |
| Alternative 10 / 13C | NWI Wetlands and Waterbodies | Tier II Catchments |
| Corridor Study Boundary | Wetlands of Special State Concern | Contours (10 ft) |
| | Tree Canopy | |
| | Forest Conservation Act Easements | |



Natural Resources Inventory

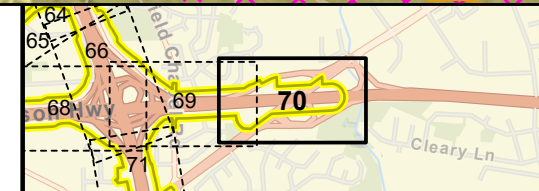
1 in = 200 ft
Map 69 of 130





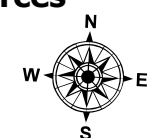
Legend

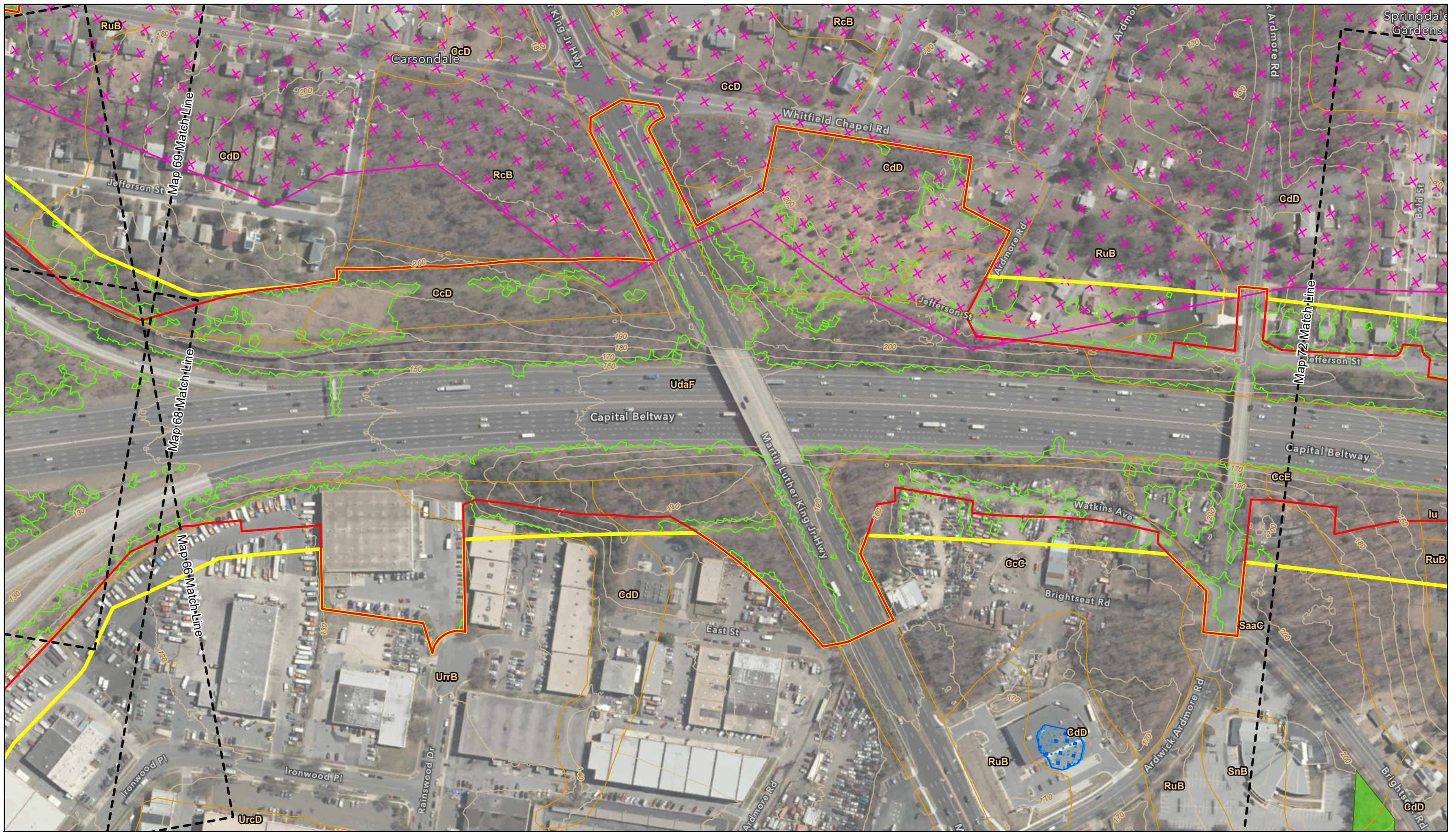
- | | | | |
|-------------------------|-----------------------------------|-----------------------------------|------------------------|
| Map Match Line | Rivers and Streams | FEMA 100-Year Floodplain | Potential FIDS Habitat |
| Alternative 10 / 13C | DNR Wetlands and Waterbodies | Soils | SSPRA |
| Corridor Study Boundary | NWI Wetlands and Waterbodies | Tree Canopy | Tier II Catchments |
| | Wetlands of Special State Concern | Forest Conservation Act Easements | Contours (10 ft) |



Natural Resources Inventory

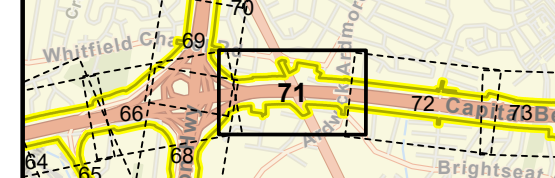
1 in = 200 ft
Map 70 of 130





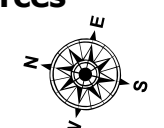
Legend

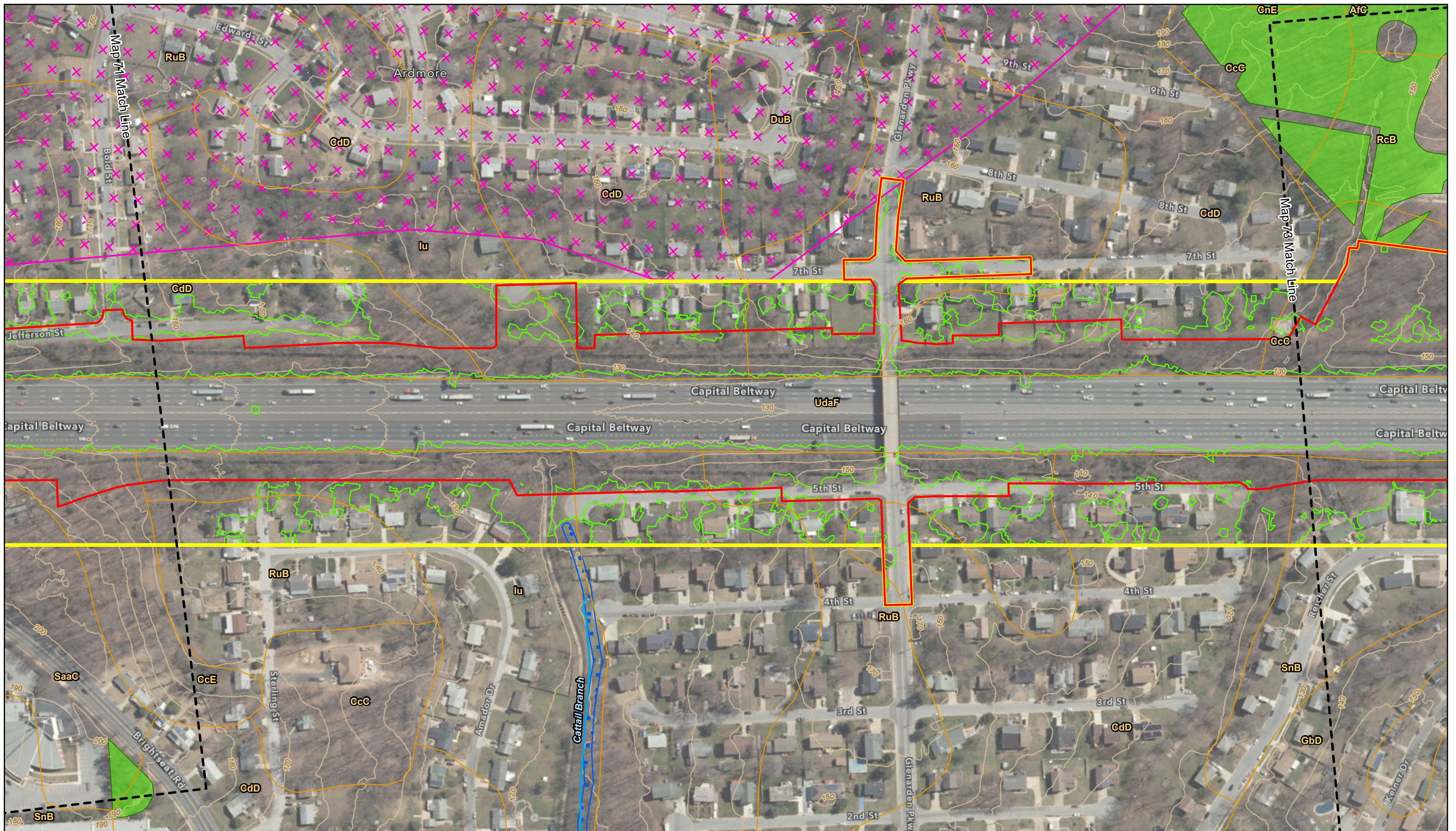
- | | | | |
|-------------------------|-----------------------------------|-----------------------------------|------------------------|
| Map Match Line | Rivers and Streams | FEMA 100-Year Floodplain | Potential FIDS Habitat |
| Alternative 10 / 13C | DNR Wetlands and Waterbodies | Soils | SSPRA |
| Corridor Study Boundary | NWI Wetlands and Waterbodies | Tree Canopy | Tier II Catchments |
| | Wetlands of Special State Concern | Forest Conservation Act Easements | Contours (10 ft) |



Natural Resources Inventory

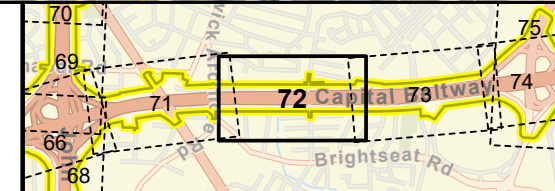
1 in = 200 ft
Map 71 of 130





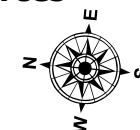
Legend

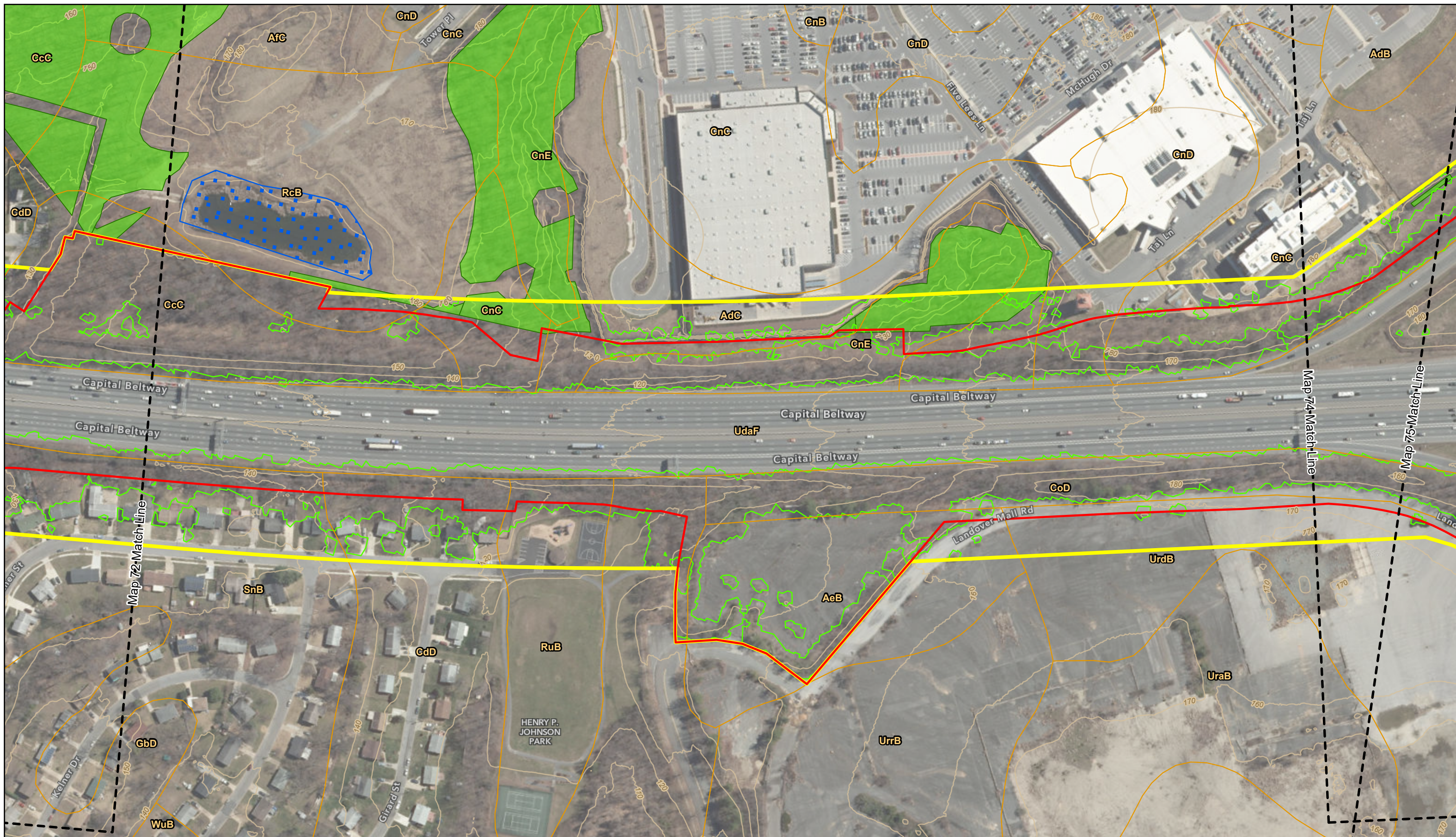
- | | | | |
|-------------------------|-----------------------------------|-----------------------------------|------------------------|
| Map Match Line | Rivers and Streams | FEMA 100-Year Floodplain | Potential FIDS Habitat |
| Alternative 10 / 13C | DNR Wetlands and Waterbodies | Soils | SSPRA |
| Corridor Study Boundary | NWI Wetlands and Waterbodies | Tree Canopy | Tier II Catchments |
| | Wetlands of Special State Concern | Forest Conservation Act Easements | Contours (10 ft) |



Natural Resources Inventory

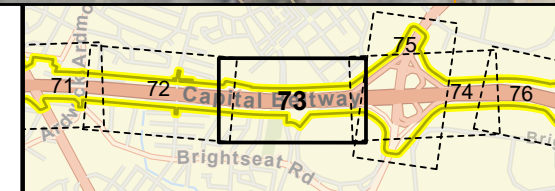
1 in = 200 ft
Map 72 of 130





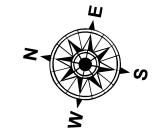
Legend

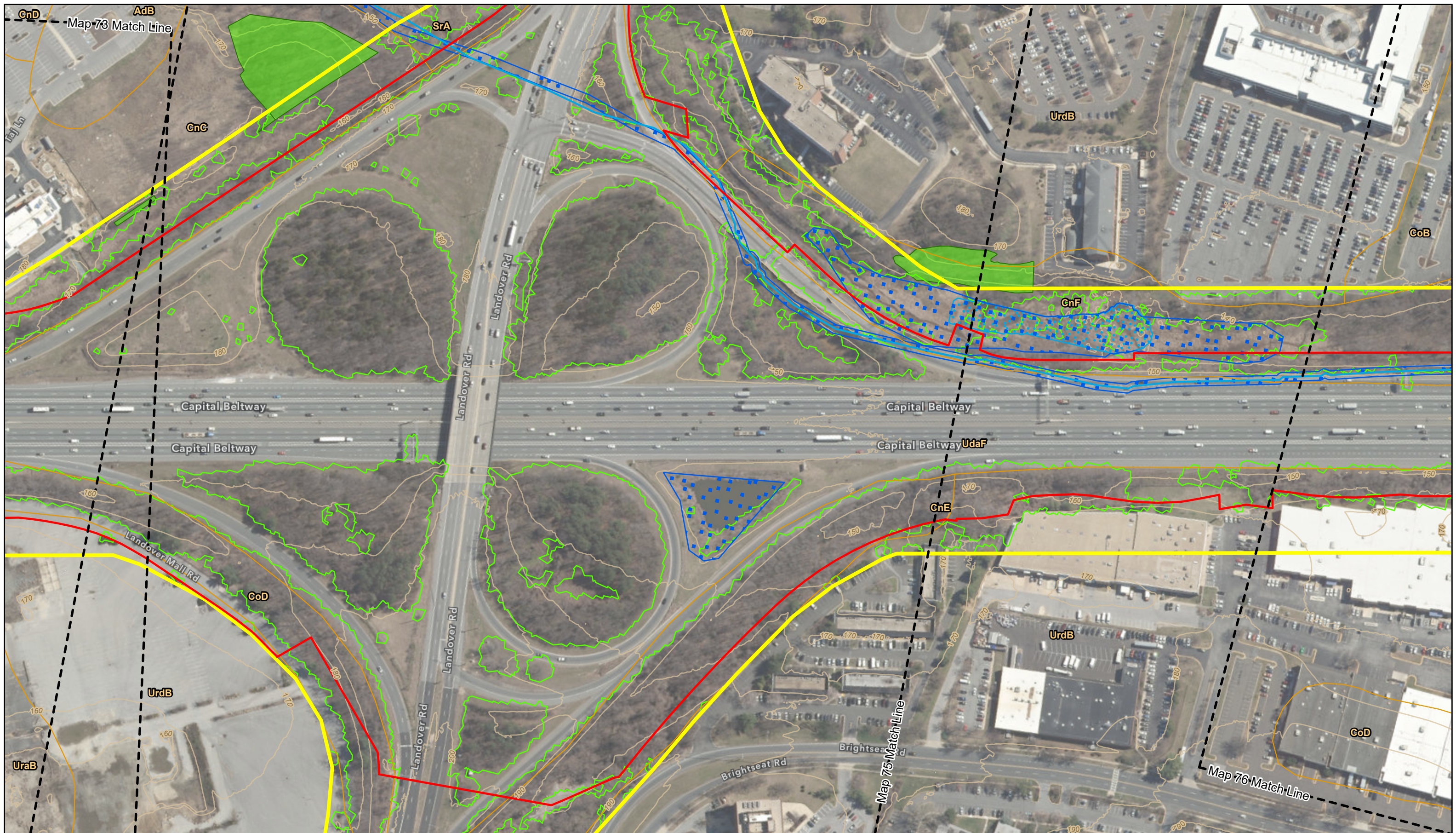
- | | | |
|-----------------------------------|-----------------------------------|------------------------|
| Rivers and Streams | FEMA 100-Year Floodplain | Potential FIDS Habitat |
| Map Match Line | Soils | SSPRA |
| Alternative 10 / 13C | DNR Wetlands and Waterbodies | Tier II Catchments |
| Corridor Study Boundary | NWI Wetlands and Waterbodies | Contours (10 ft) |
| Wetlands of Special State Concern | Tree Canopy | |
| | Forest Conservation Act Easements | |



Natural Resources Inventory

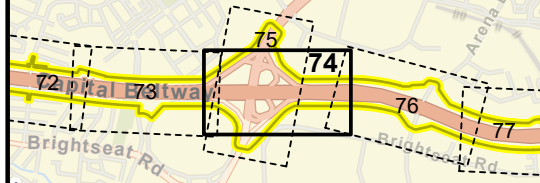
1 in = 200 ft
Map 73 of 130





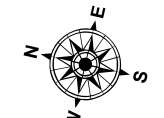
Legend

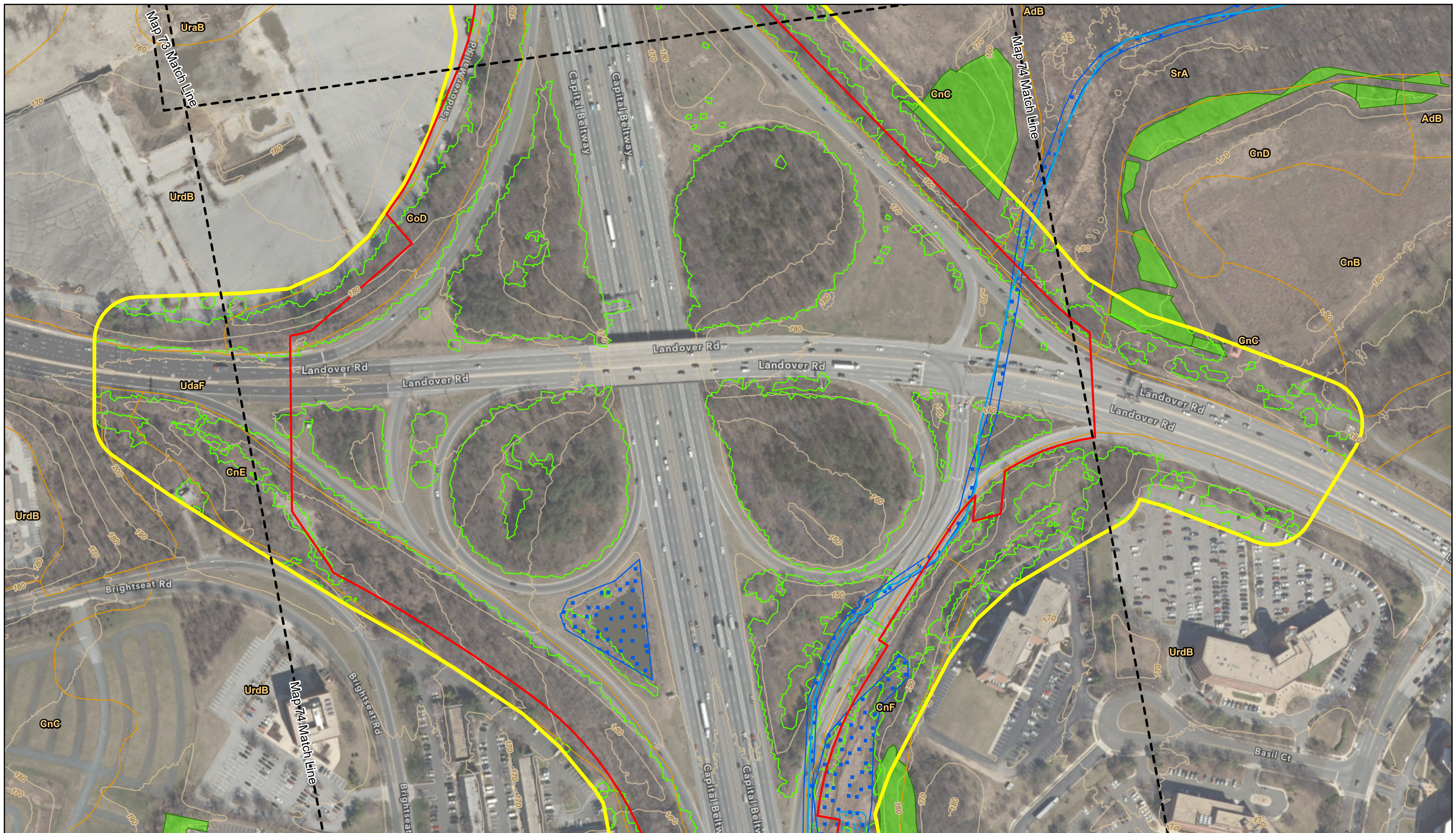
- | | | | |
|-------------------------|-----------------------------------|-----------------------------------|------------------------|
| Map Match Line | Rivers and Streams | FEMA 100-Year Floodplain | Potential FIDS Habitat |
| Alternative 10 / 13C | DNR Wetlands and Waterbodies | Soils | SSPRA |
| Corridor Study Boundary | NWI Wetlands and Waterbodies | Tree Canopy | Tier II Catchments |
| | Wetlands of Special State Concern | Forest Conservation Act Easements | Contours (10 ft) |



Natural Resources Inventory

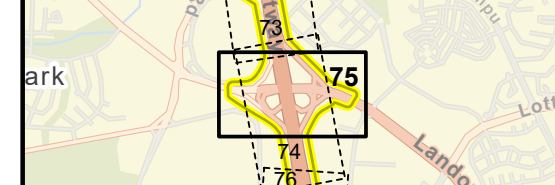
1 in = 200 ft
Map 74 of 130





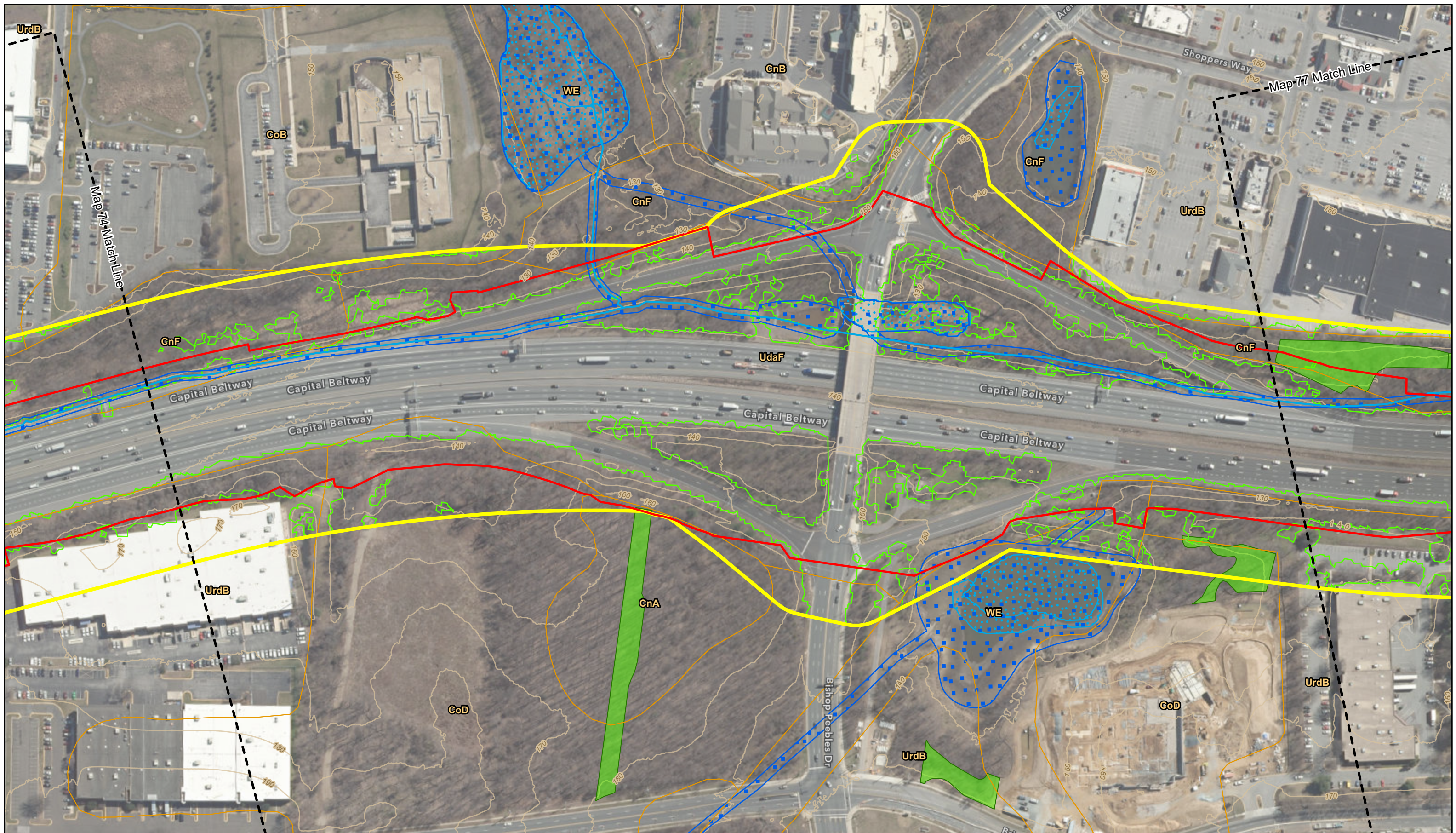
Legend

- | | | | |
|-------------------------|-----------------------------------|-----------------------------------|------------------------|
| Map Match Line | Rivers and Streams | FEMA 100-Year Floodplain | Potential FIDS Habitat |
| Alternative 10 / 13C | DNR Wetlands and Waterbodies | Soils | SSPRA |
| Corridor Study Boundary | NWI Wetlands and Waterbodies | Tree Canopy | Tier II Catchments |
| | Wetlands of Special State Concern | Forest Conservation Act Easements | Contours (10 ft) |



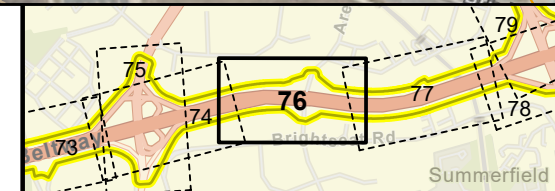
Natural Resources Inventory

1 in = 200 ft
Map 75 of 130




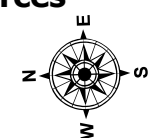
Legend

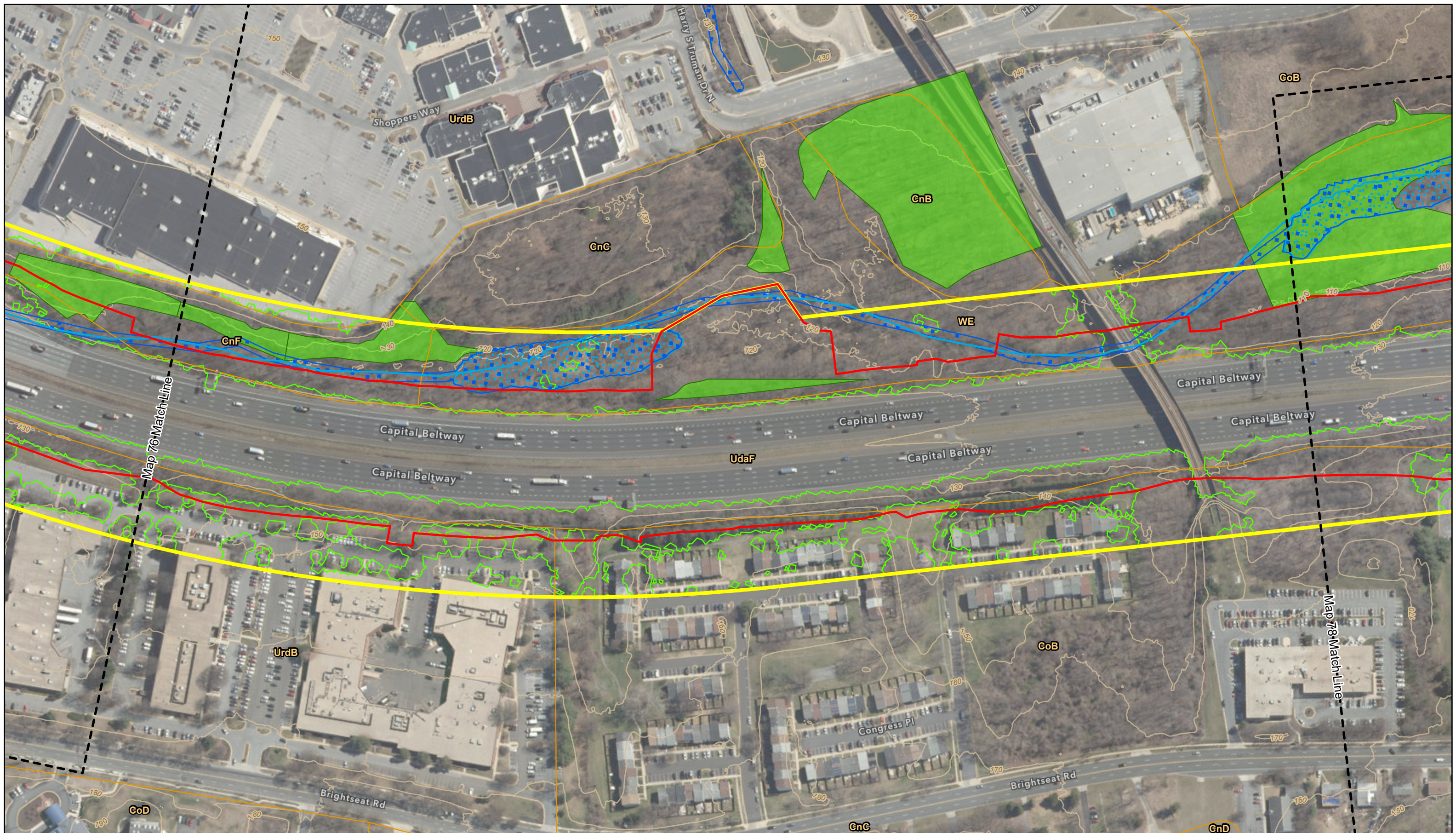
- | | | | |
|-------------------------|-----------------------------------|-----------------------------------|------------------------|
| Map Match Line | Rivers and Streams | FEMA 100-Year Floodplain | Potential FIDS Habitat |
| Alternative 10 / 13C | DNR Wetlands and Waterbodies | Soils | SSPRA |
| Corridor Study Boundary | NWI Wetlands and Waterbodies | Tree Canopy | Tier II Catchments |
| | Wetlands of Special State Concern | Forest Conservation Act Easements | Contours (10 ft) |



Natural Resources Inventory

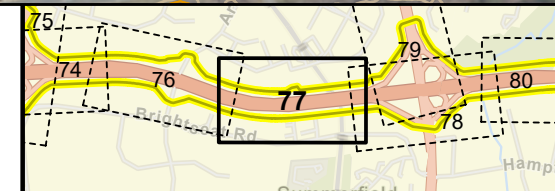
1 in = 200 ft
Map 76 of 130






Legend

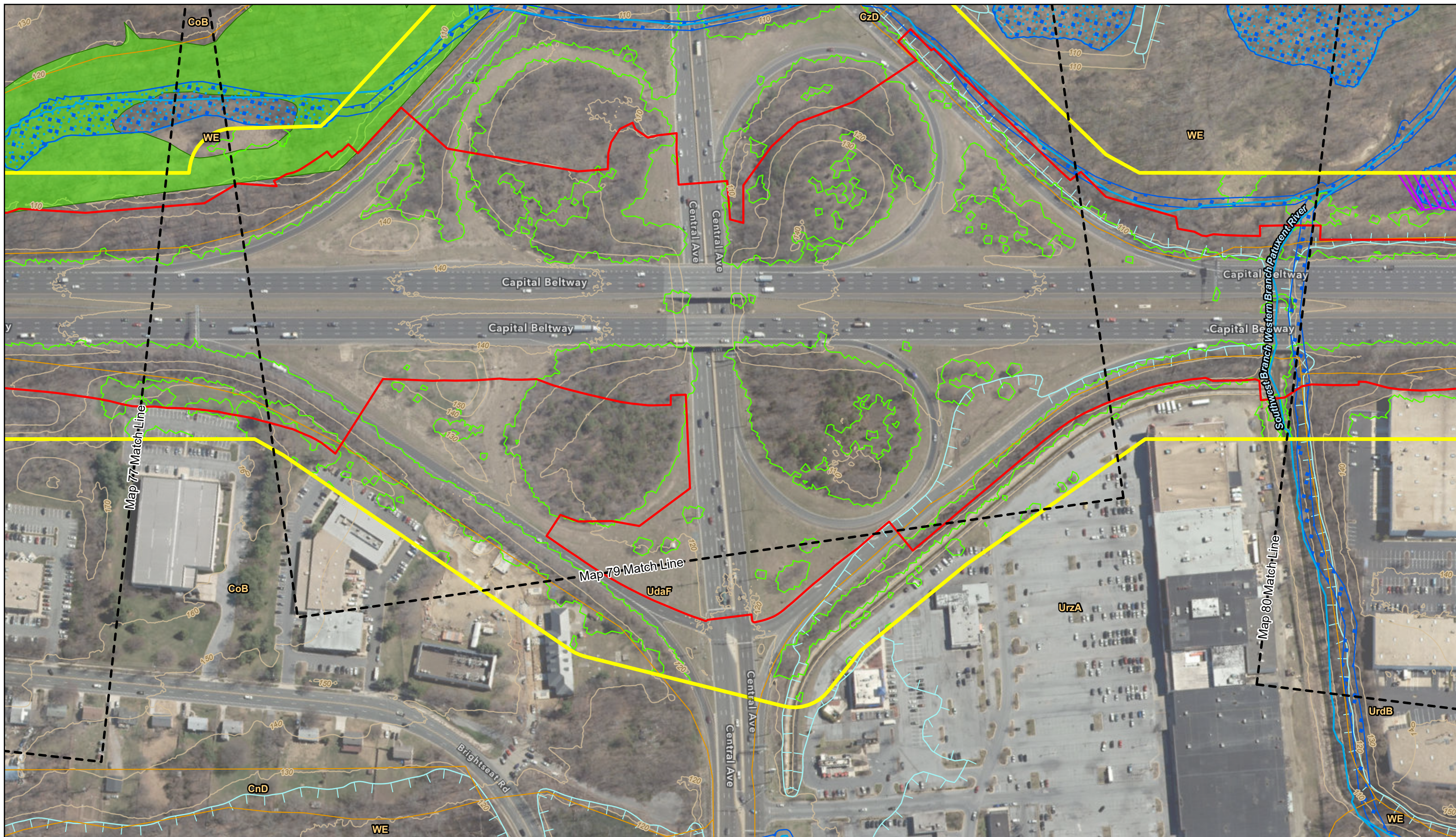
- | | | | |
|-------------------------|-----------------------------------|-----------------------------------|------------------------|
| Map Match Line | Rivers and Streams | FEMA 100-Year Floodplain | Potential FIDS Habitat |
| Alternative 10 / 13C | DNR Wetlands and Waterbodies | Soils | SSPRA |
| Corridor Study Boundary | NWI Wetlands and Waterbodies | Tree Canopy | Tier II Catchments |
| | Wetlands of Special State Concern | Forest Conservation Act Easements | Contours (10 ft) |



Natural Resources Inventory

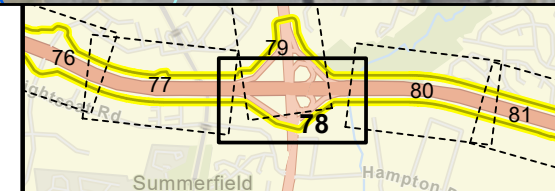
1 in = 200 ft
Map 77 of 130






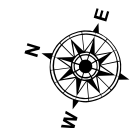
Legend

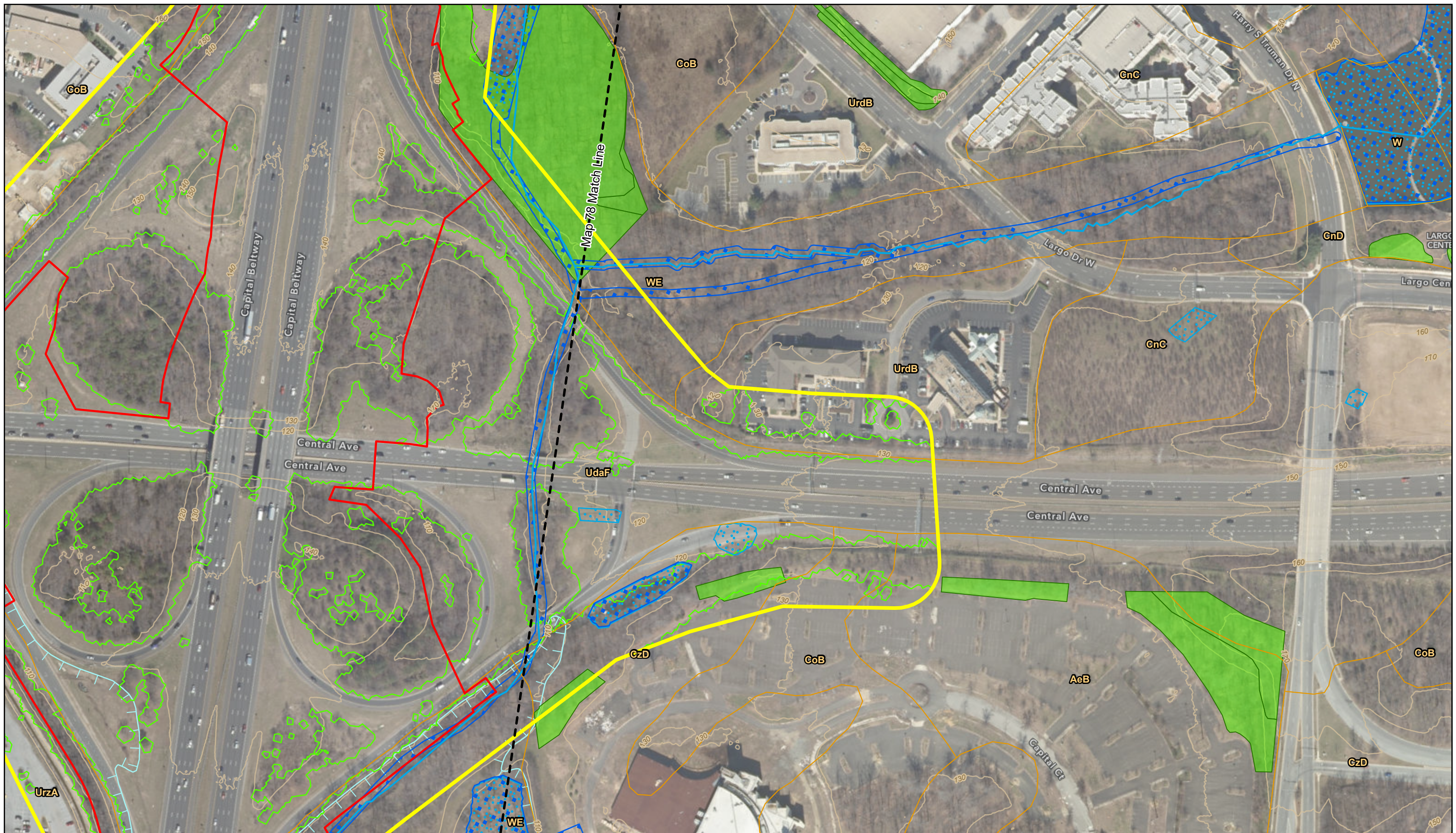
- | | | | |
|-------------------------|-----------------------------------|-----------------------------------|------------------------|
| Map Match Line | Rivers and Streams | FEMA 100-Year Floodplain | Potential FIDS Habitat |
| Alternative 10 / 13C | DNR Wetlands and Waterbodies | Soils | SSPRA |
| Corridor Study Boundary | NWI Wetlands and Waterbodies | Tree Canopy | Tier II Catchments |
| | Wetlands of Special State Concern | Forest Conservation Act Easements | Contours (10 ft) |



Natural Resources Inventory

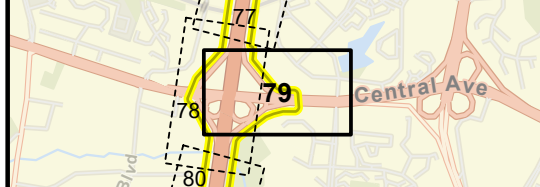
1 in = 200 ft
Map 78 of 130






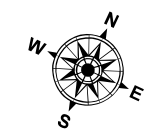
Legend

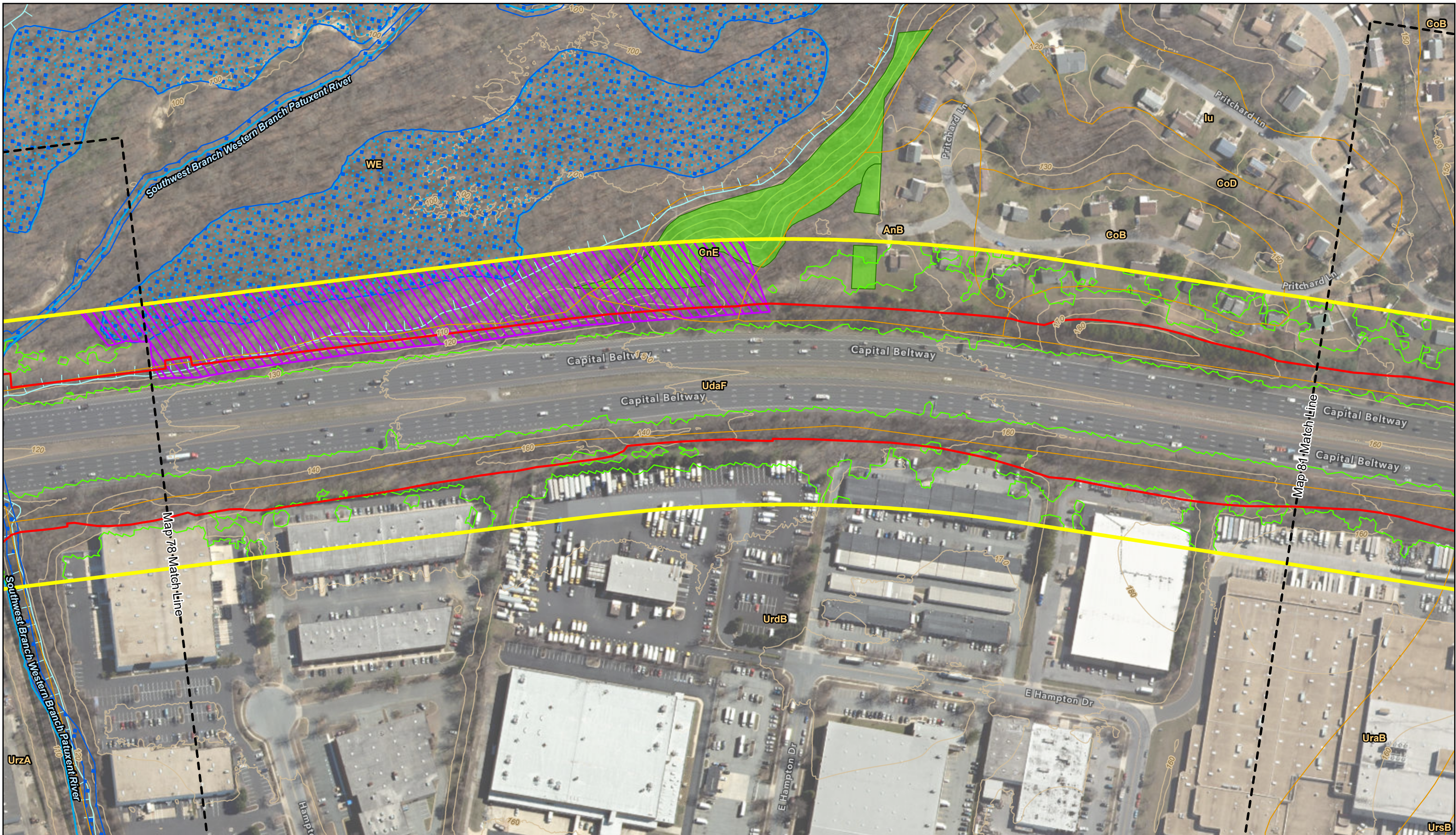
- | | | | |
|-------------------------|-----------------------------------|-----------------------------------|------------------------|
| Map Match Line | Rivers and Streams | FEMA 100-Year Floodplain | Potential FIDS Habitat |
| Alternative 10 / 13C | DNR Wetlands and Waterbodies | Soils | SSPRA |
| Corridor Study Boundary | NWI Wetlands and Waterbodies | Tree Canopy | Tier II Catchments |
| | Wetlands of Special State Concern | Forest Conservation Act Easements | Contours (10 ft) |



Natural Resources Inventory

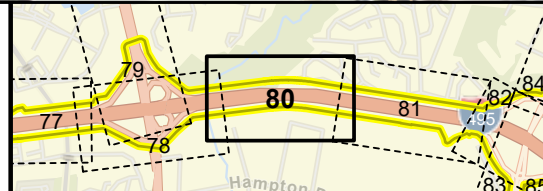
1 in = 200 ft
Map 79 of 130





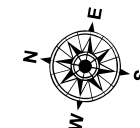
Legend

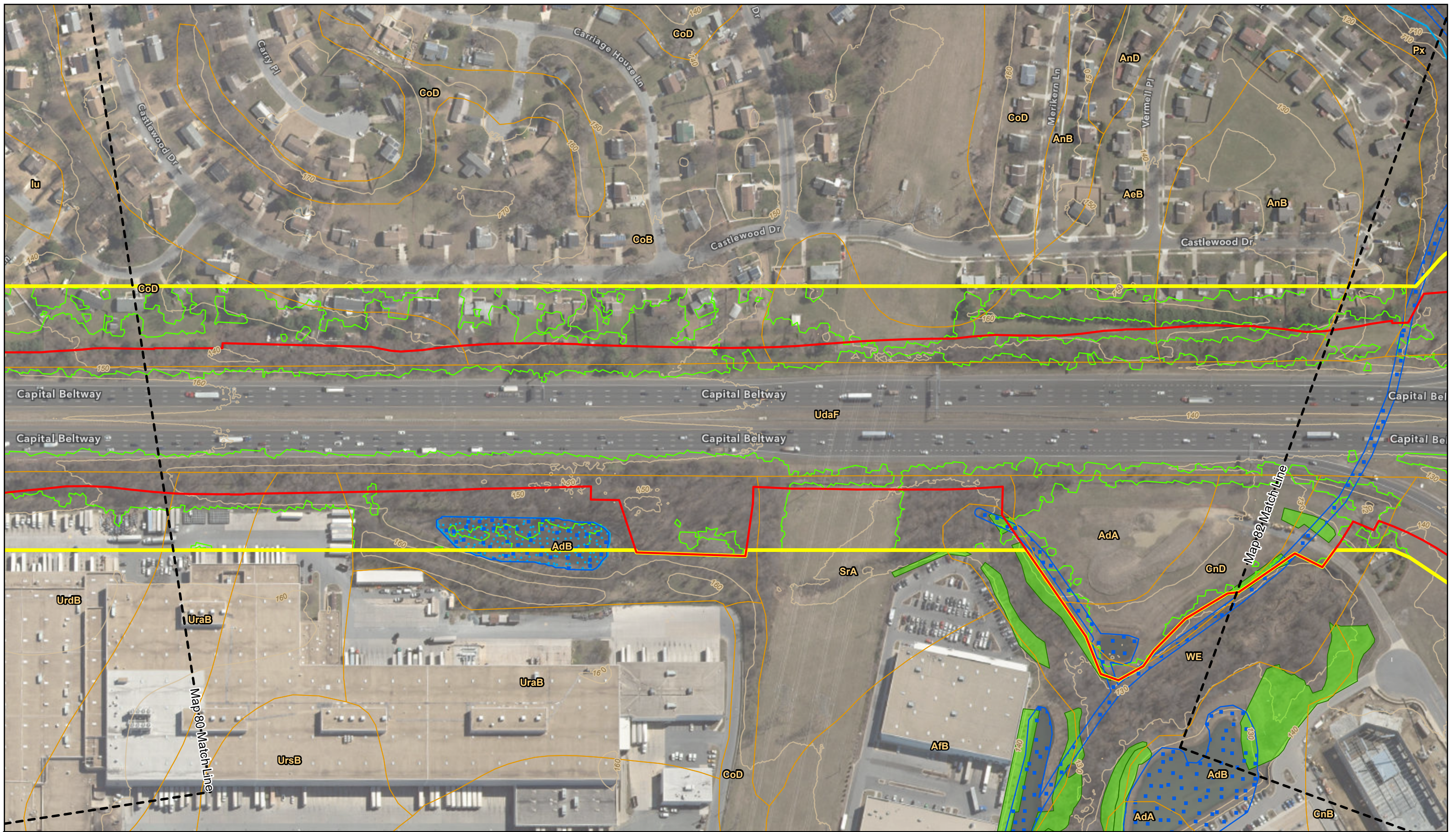
- | | | | |
|-------------------------|-----------------------------------|-----------------------------------|------------------------|
| Map Match Line | Rivers and Streams | FEMA 100-Year Floodplain | Potential FIDS Habitat |
| Alternative 10 / 13C | DNR Wetlands and Waterbodies | Soils | SSPRA |
| Corridor Study Boundary | NWI Wetlands and Waterbodies | Tree Canopy | Tier II Catchments |
| | Wetlands of Special State Concern | Forest Conservation Act Easements | Contours (10 ft) |



Natural Resources Inventory

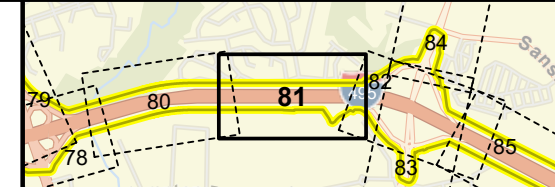
1 in = 200 ft
Map 80 of 130





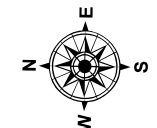
Legend

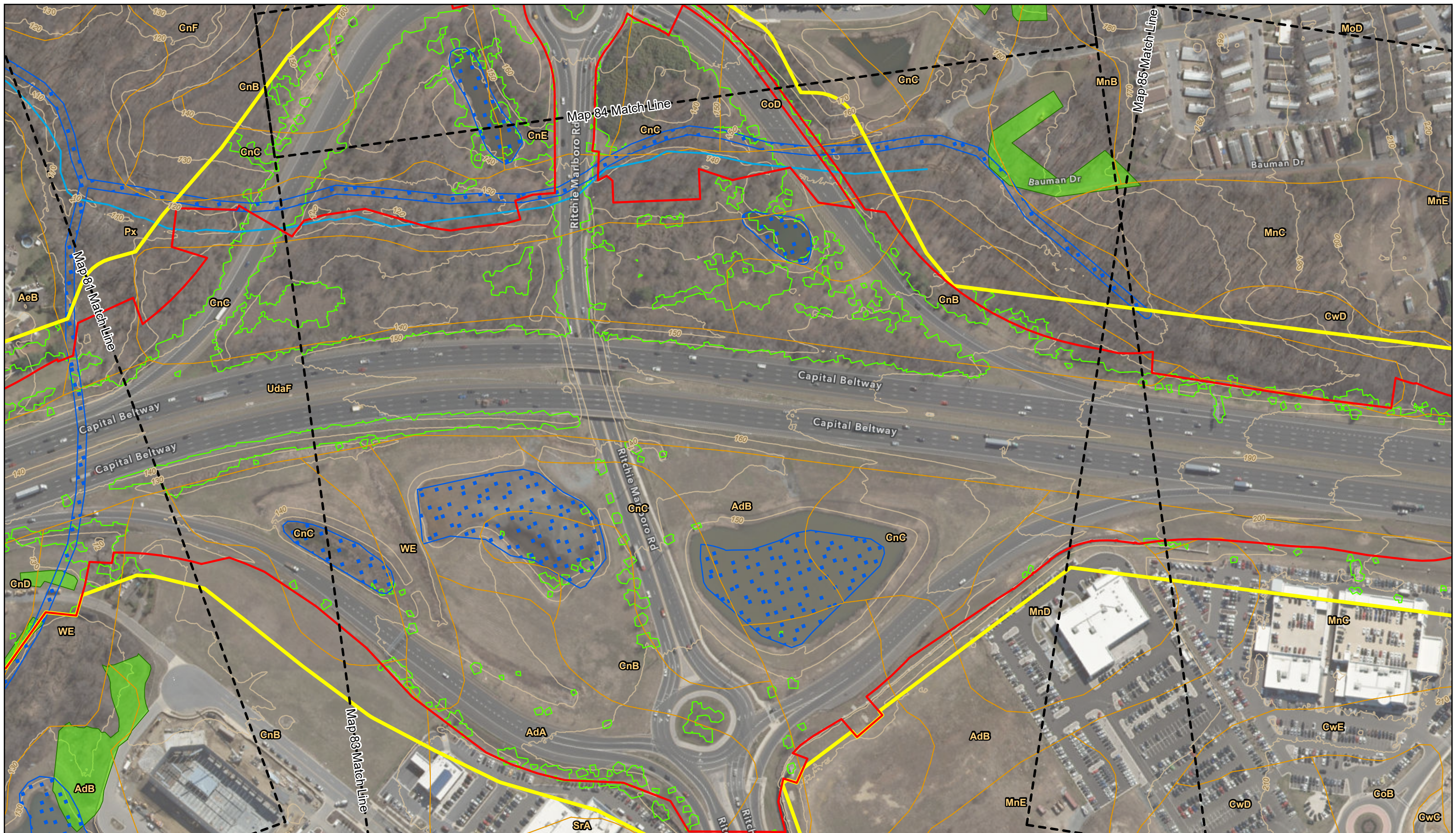
- | | | | |
|-------------------------|-----------------------------------|-----------------------------------|------------------------|
| Map Match Line | Rivers and Streams | FEMA 100-Year Floodplain | Potential FIDS Habitat |
| Alternative 10 / 13C | DNR Wetlands and Waterbodies | Soils | SSPRA |
| Corridor Study Boundary | NWI Wetlands and Waterbodies | Tree Canopy | Tier II Catchments |
| | Wetlands of Special State Concern | Forest Conservation Act Easements | Contours (10 ft) |



Natural Resources Inventory

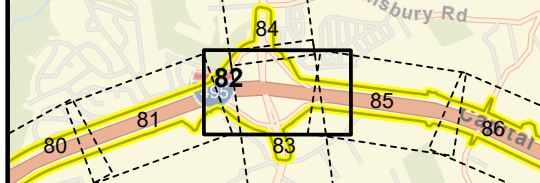
1 in = 200 ft
Map 81 of 130





Legend

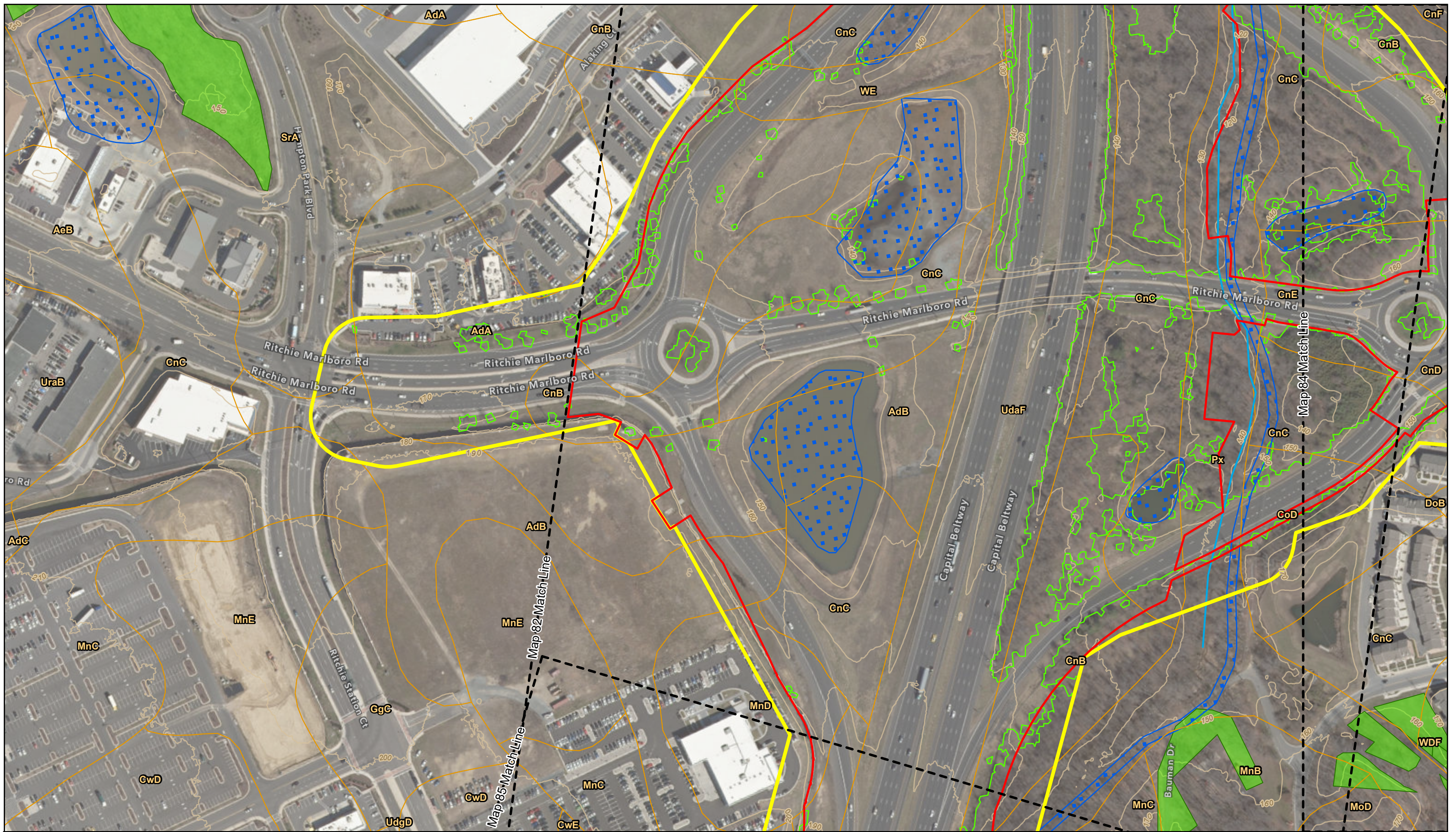
- | | | | |
|-------------------------|-----------------------------------|-----------------------------------|------------------------|
| Map Match Line | Rivers and Streams | FEMA 100-Year Floodplain | Potential FIDS Habitat |
| Alternative 10 / 13C | DNR Wetlands and Waterbodies | Soils | SSPRA |
| Corridor Study Boundary | NWI Wetlands and Waterbodies | Tree Canopy | Tier II Catchments |
| | Wetlands of Special State Concern | Forest Conservation Act Easements | Contours (10 ft) |



Natural Resources Inventory

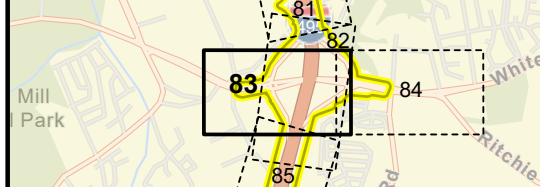
1 in = 200 ft
Map 82 of 130







Legend

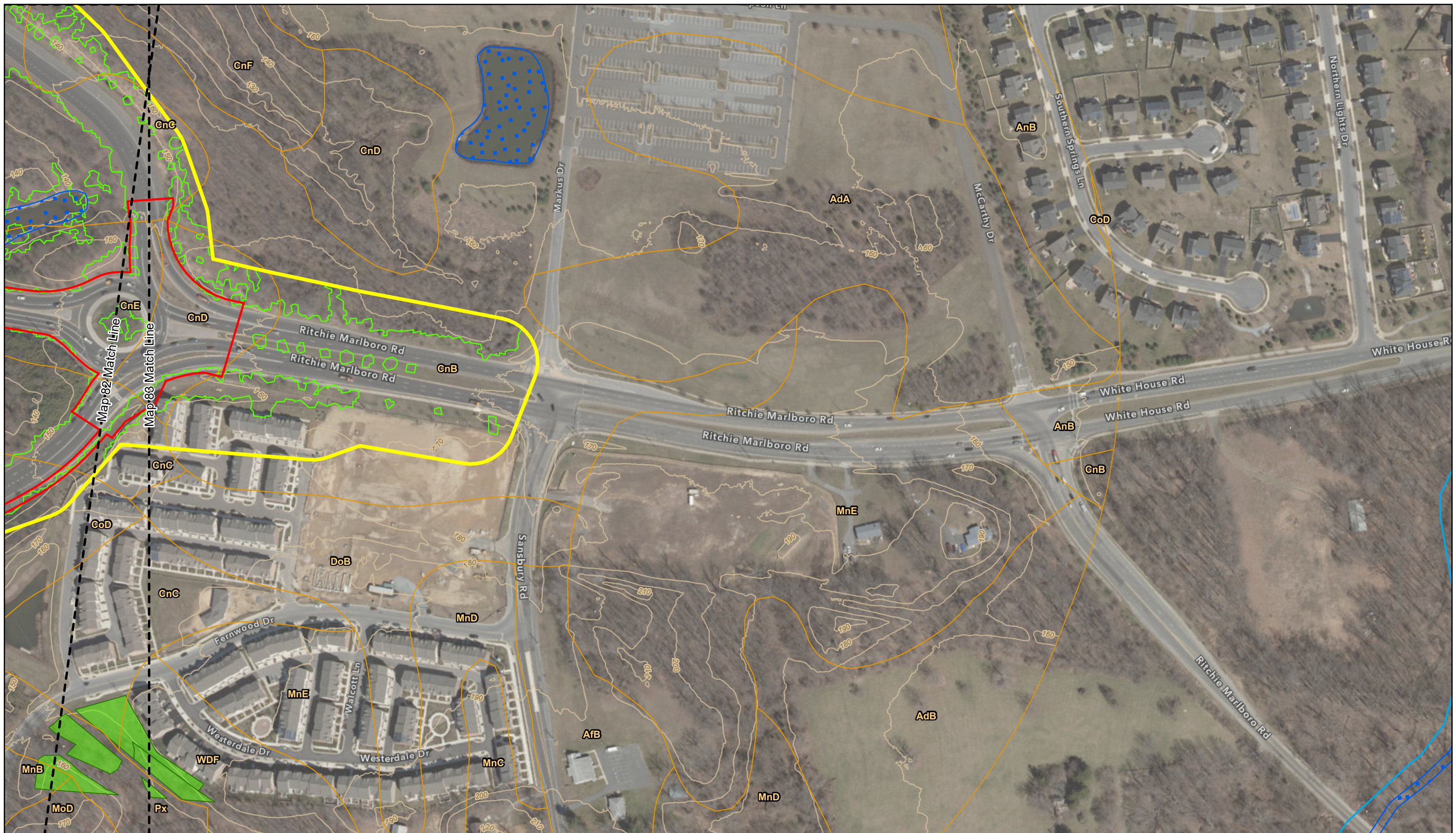
- | | | | |
|-------------------------|-----------------------------------|-----------------------------------|------------------------|
| Map Match Line | Rivers and Streams | FEMA 100-Year Floodplain | Potential FIDS Habitat |
| Alternative 10 / 13C | DNR Wetlands and Waterbodies | Soils | SSPRA |
| Corridor Study Boundary | NWI Wetlands and Waterbodies | Tree Canopy | Tier II Catchments |
| | Wetlands of Special State Concern | Forest Conservation Act Easements | Contours (10 ft) |



Natural Resources Inventory

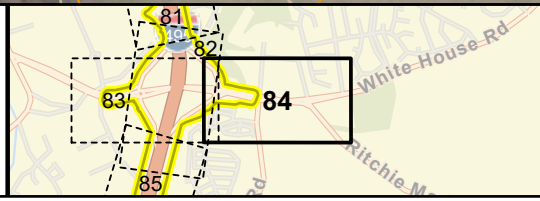
1 in = 200 ft
Map 83 of 130





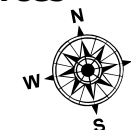
Legend

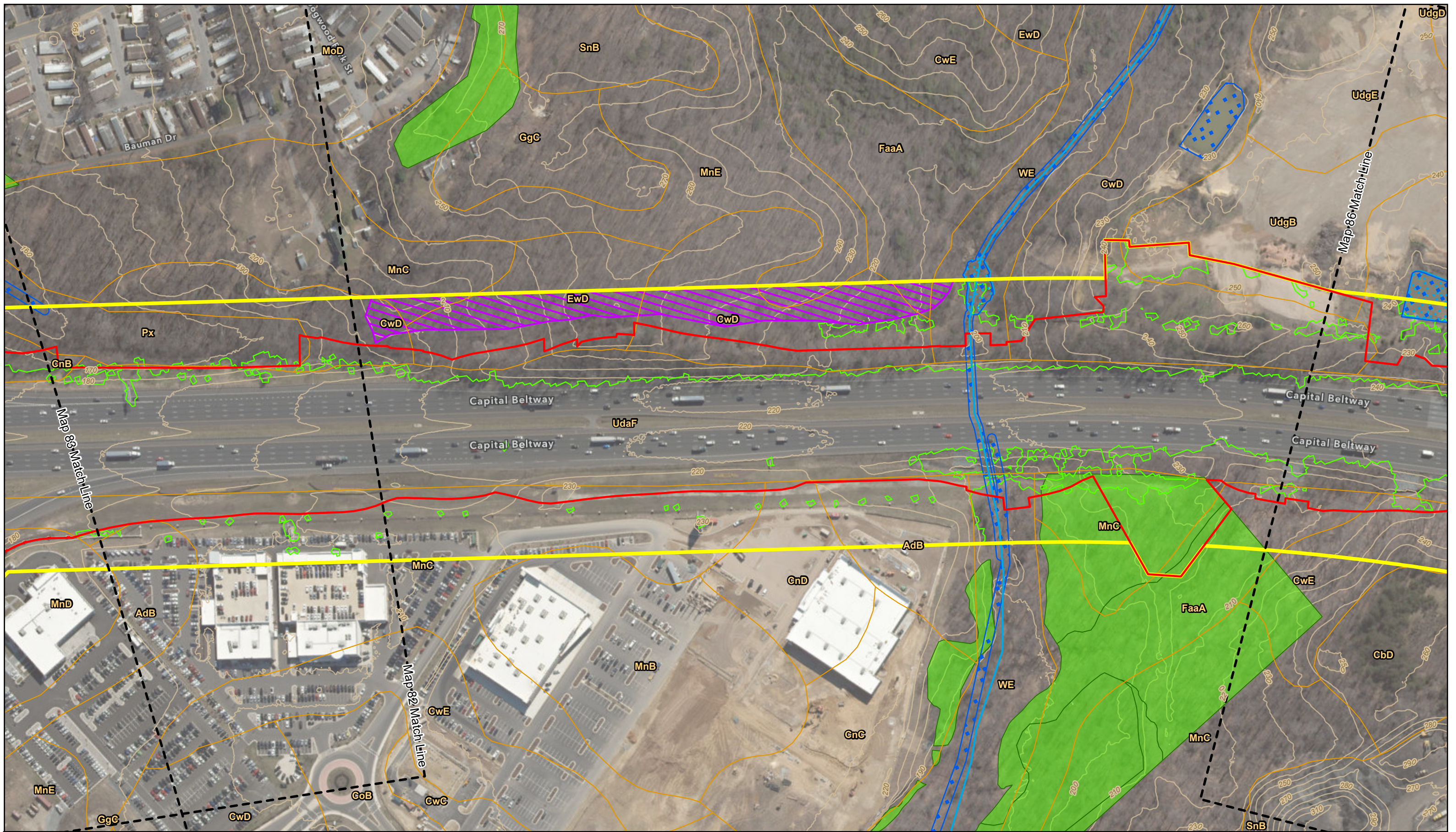
- | | | | |
|-------------------------|-----------------------------------|-----------------------------------|------------------------|
| Map Match Line | Rivers and Streams | FEMA 100-Year Floodplain | Potential FIDS Habitat |
| Alternative 10 / 13C | DNR Wetlands and Waterbodies | Soils | SSPRA |
| Corridor Study Boundary | NWI Wetlands and Waterbodies | Tree Canopy | Tier II Catchments |
| | Wetlands of Special State Concern | Forest Conservation Act Easements | Contours (10 ft) |



Natural Resources Inventory

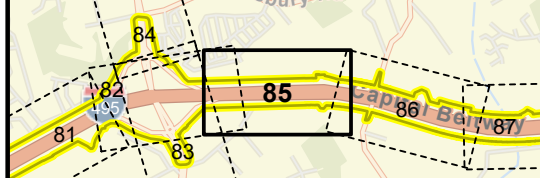
1 in = 200 ft
Map 84 of 130



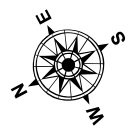


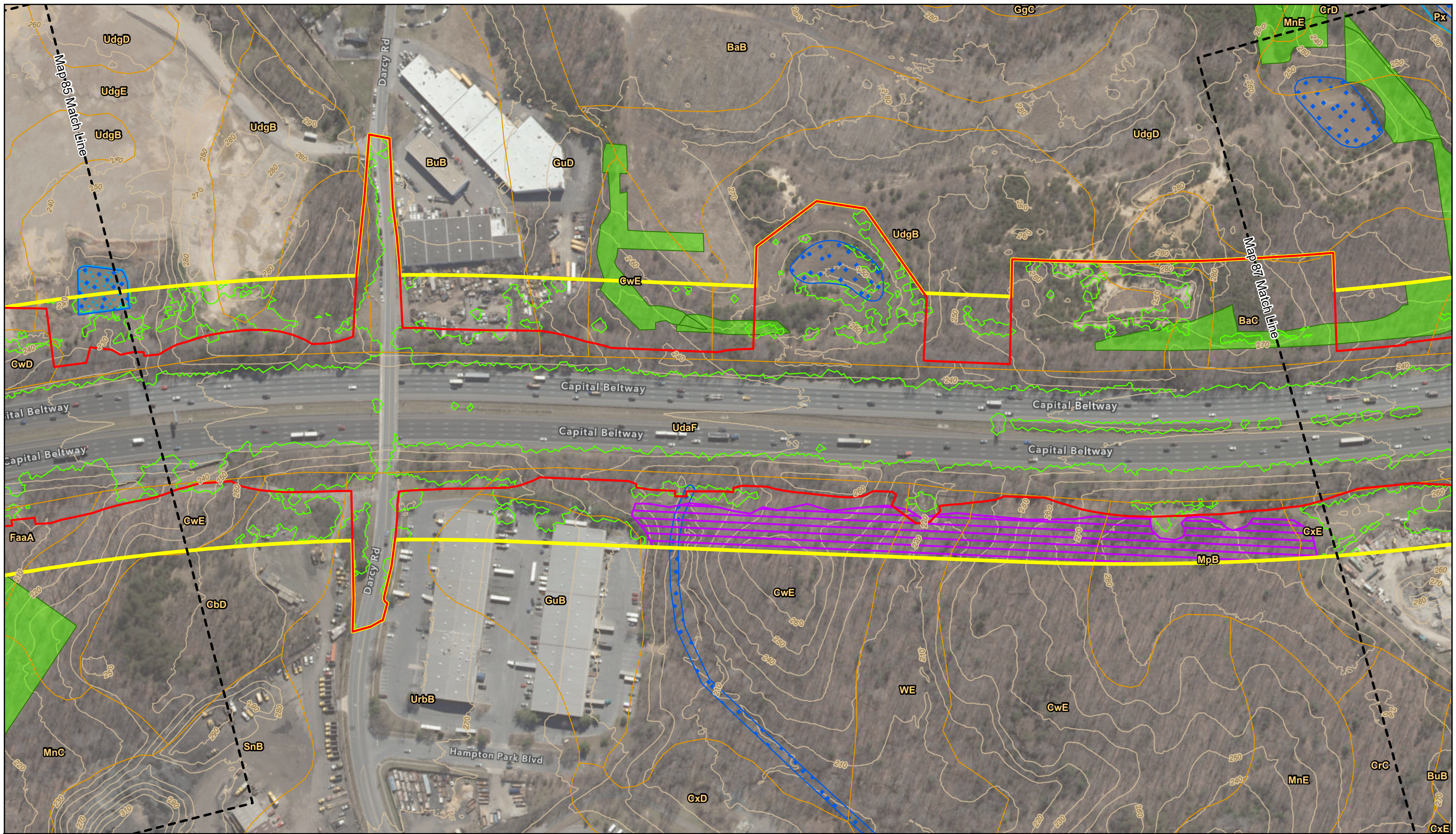
Legend

- | | | | |
|-------------------------|-----------------------------------|-----------------------------------|------------------------|
| Map Match Line | Rivers and Streams | FEMA 100-Year Floodplain | Potential FIDS Habitat |
| Alternative 10 / 13C | DNR Wetlands and Waterbodies | Soils | SSPRA |
| Corridor Study Boundary | NWI Wetlands and Waterbodies | Tree Canopy | Tier II Catchments |
| | Wetlands of Special State Concern | Forest Conservation Act Easements | Contours (10 ft) |



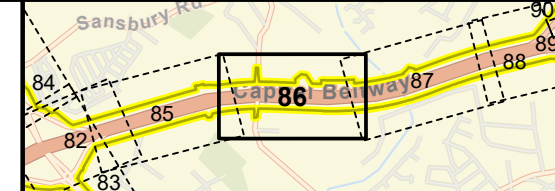
Natural Resources Inventory
 1 in = 200 ft
 Map 85 of 130





Legend

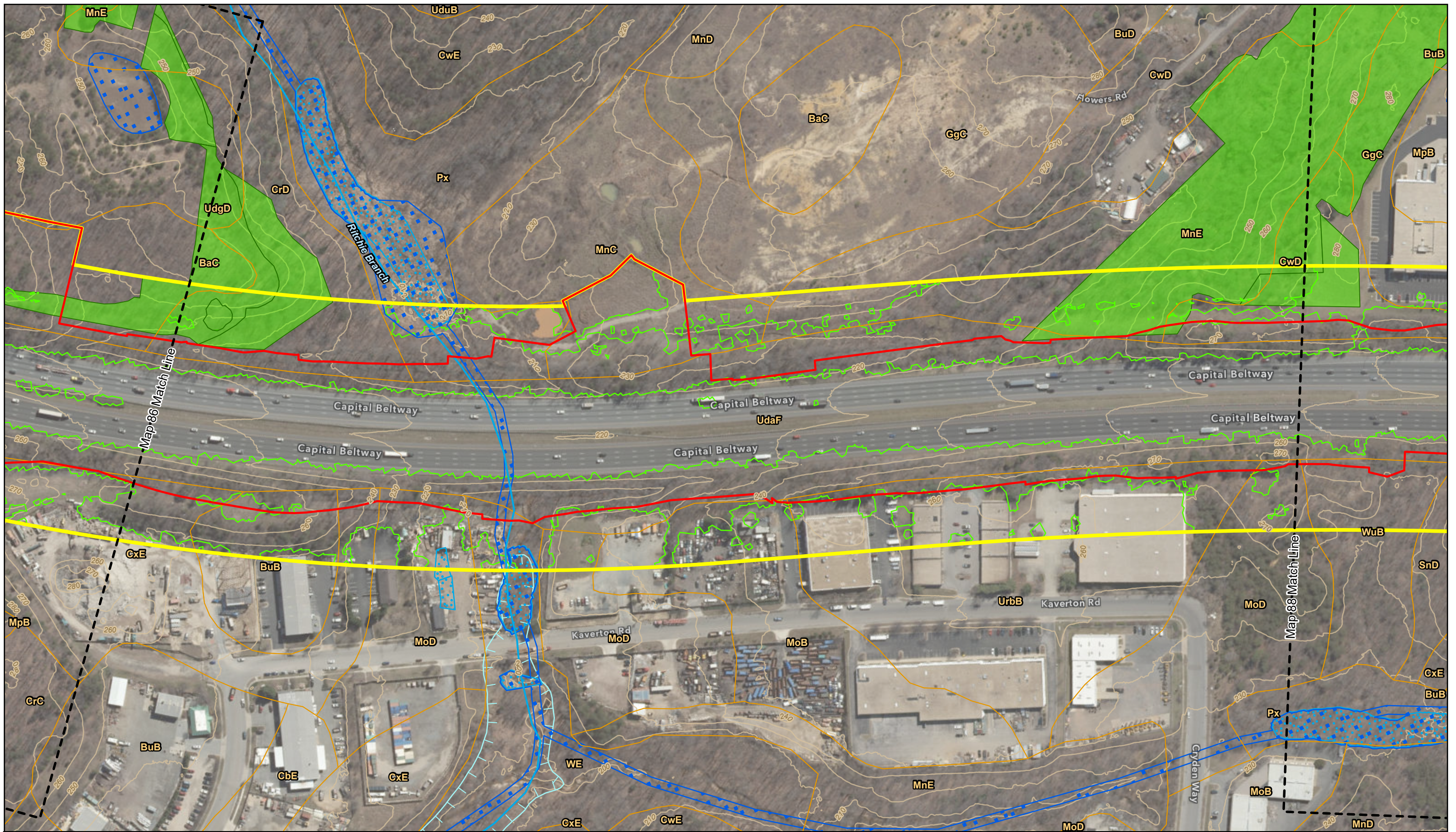
- | | | | |
|-------------------------|-----------------------------------|-----------------------------------|------------------------|
| Map Match Line | Rivers and Streams | FEMA 100-Year Floodplain | Potential FIDS Habitat |
| Alternative 10 / 13C | DNR Wetlands and Waterbodies | Soils | SSPRA |
| Corridor Study Boundary | NWI Wetlands and Waterbodies | Tree Canopy | Tier II Catchments |
| | Wetlands of Special State Concern | Forest Conservation Act Easements | Contours (10 ft) |



Natural Resources Inventory

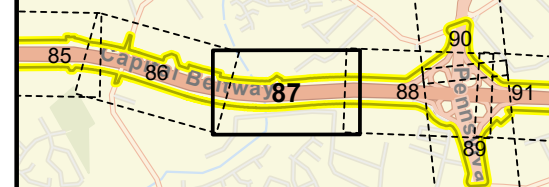
1 in = 200 ft
Map 86 of 130






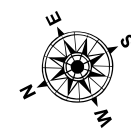
Legend

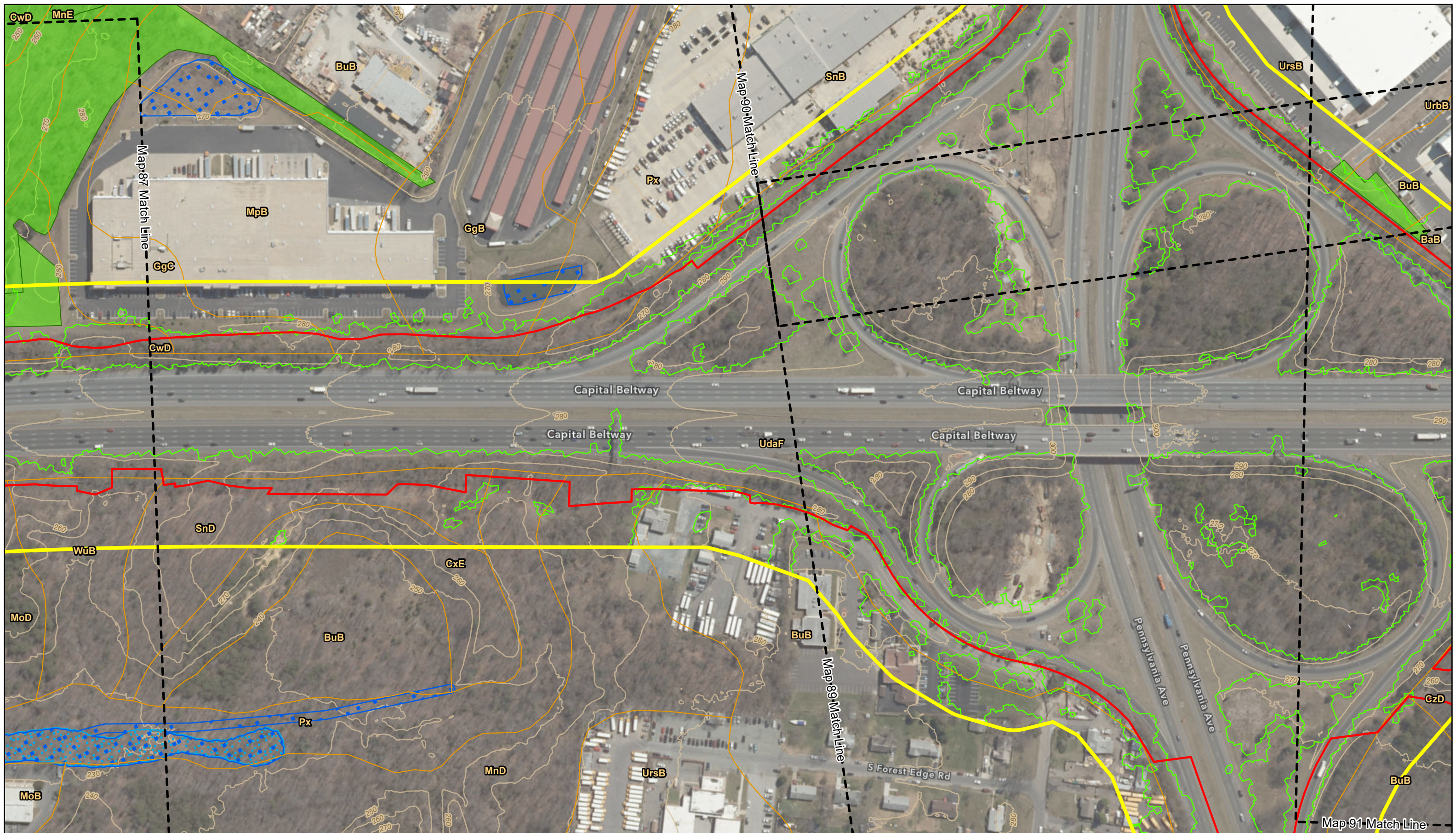
- | | | | |
|-------------------------|-----------------------------------|-----------------------------------|------------------------|
| Map Match Line | Rivers and Streams | FEMA 100-Year Floodplain | Potential FIDS Habitat |
| Alternative 10 / 13C | DNR Wetlands and Waterbodies | Soils | SSPRA |
| Corridor Study Boundary | NWI Wetlands and Waterbodies | Tree Canopy | Tier II Catchments |
| | Wetlands of Special State Concern | Forest Conservation Act Easements | Contours (10 ft) |



Natural Resources Inventory

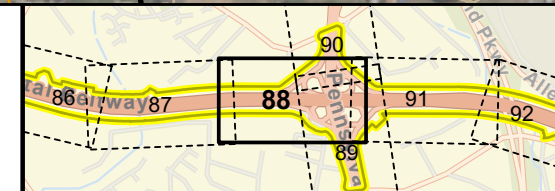
1 in = 200 ft
Map 87 of 130






Legend

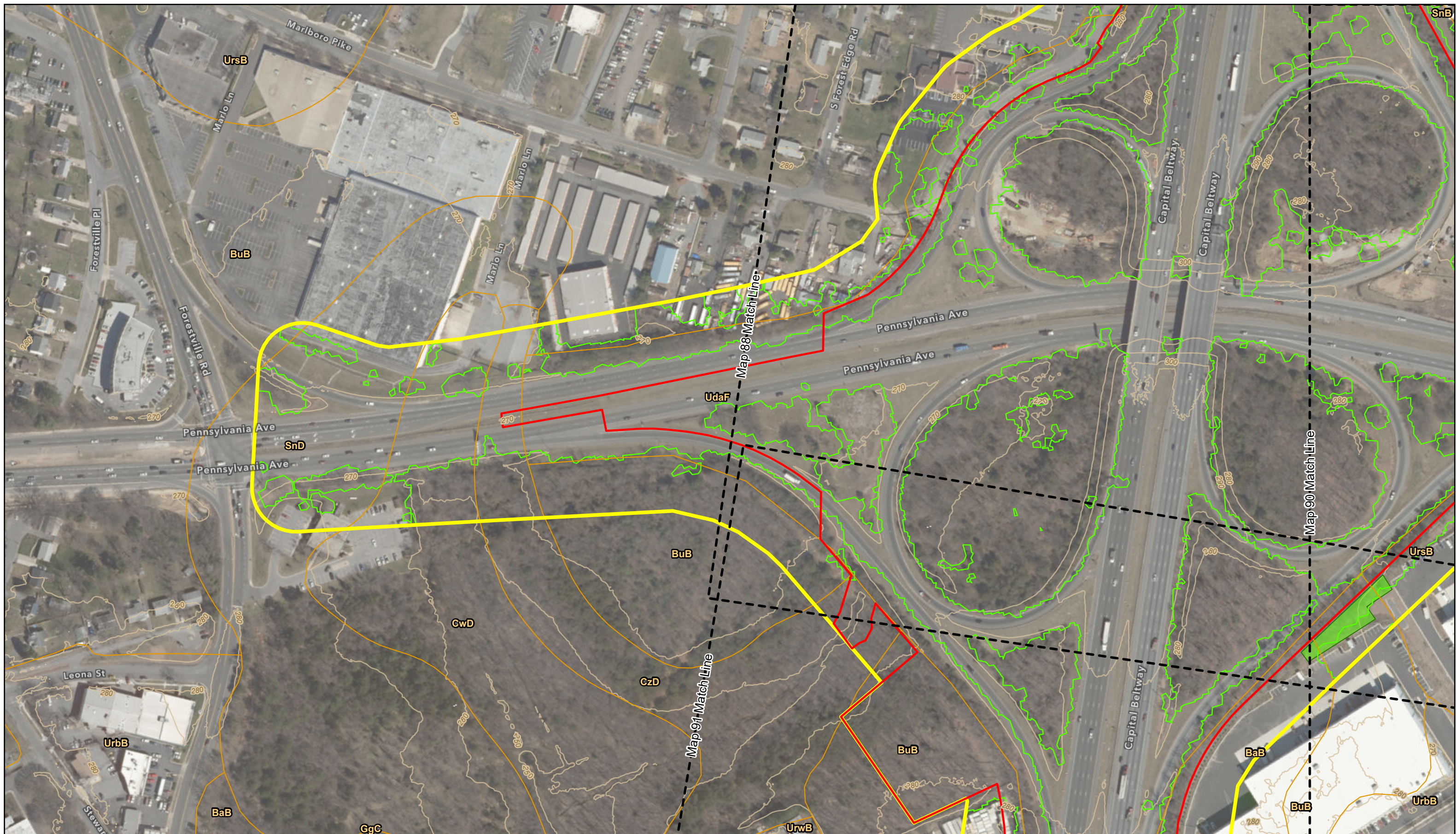
- | | | | |
|-------------------------|-----------------------------------|-----------------------------------|------------------------|
| Map Match Line | Rivers and Streams | FEMA 100-Year Floodplain | Potential FIDS Habitat |
| Alternative 10 / 13C | DNR Wetlands and Waterbodies | Soils | SSPRA |
| Corridor Study Boundary | NWI Wetlands and Waterbodies | Tree Canopy | Tier II Catchments |
| | Wetlands of Special State Concern | Forest Conservation Act Easements | Contours (10 ft) |



Natural Resources Inventory

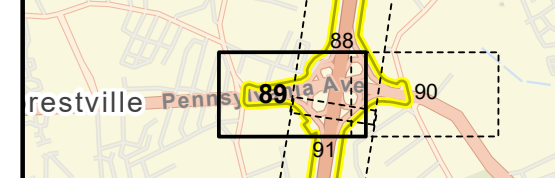
1 in = 200 ft
Map 88 of 130





Legend

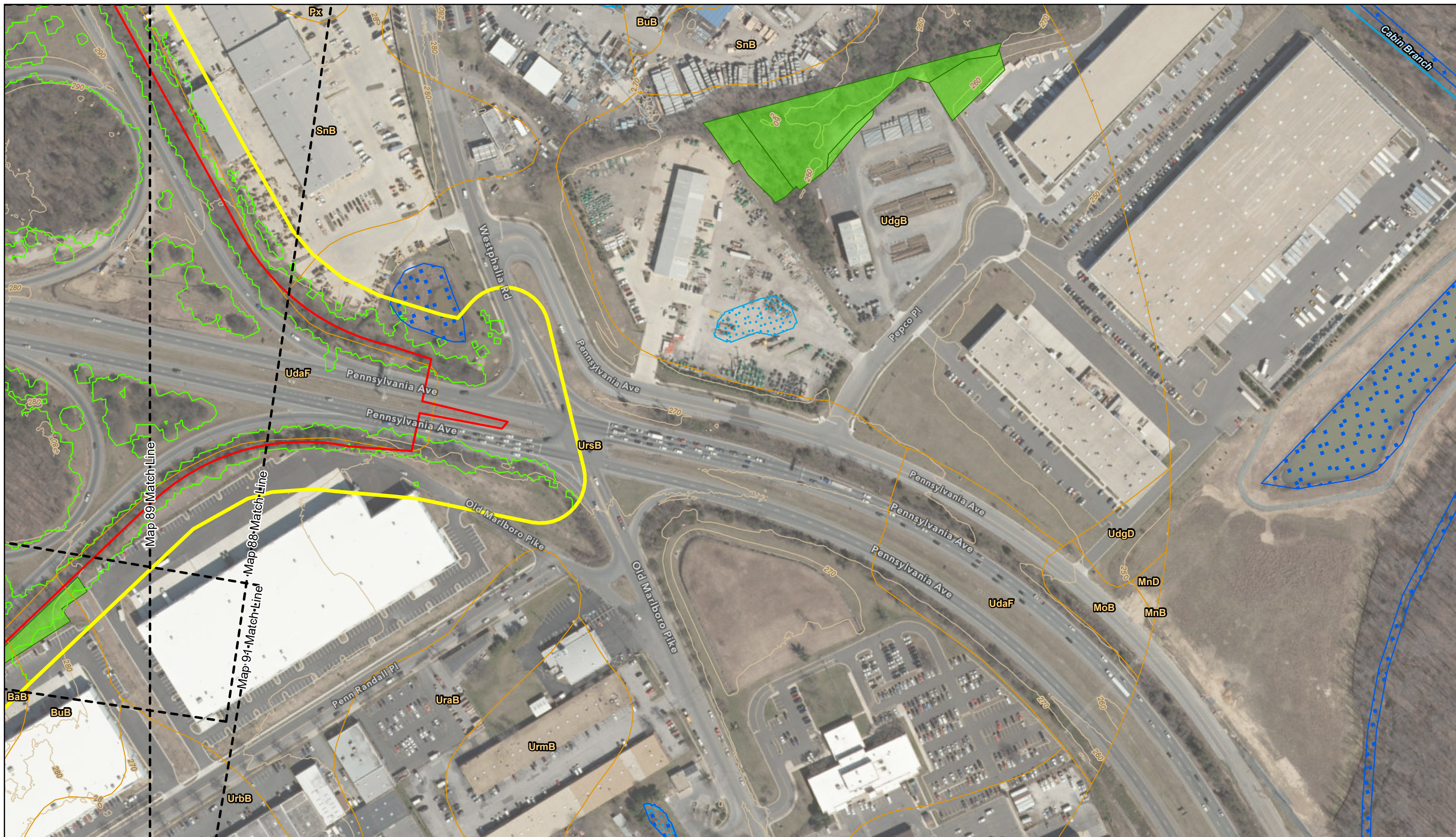
- | | | |
|-------------------------|-----------------------------------|------------------------|
| Rivers and Streams | FEMA 100-Year Floodplain | Potential FIDS Habitat |
| Map Match Line | Soils | SSPRA |
| Alternative 10 / 13C | DNR Wetlands and Waterbodies | Tier II Catchments |
| Corridor Study Boundary | NWI Wetlands and Waterbodies | Contours (10 ft) |
| | Wetlands of Special State Concern | |
| | Tree Canopy | |
| | Forest Conservation Act Easements | |



Natural Resources Inventory

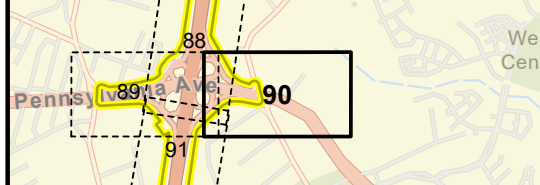
1 in = 200 ft
Map 89 of 130

MANAGED LANES STUDY



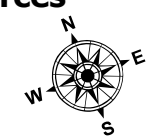
Legend

- | | | | |
|-------------------------|-----------------------------------|-----------------------------------|------------------------|
| Map Match Line | Rivers and Streams | FEMA 100-Year Floodplain | Potential FIDS Habitat |
| Alternative 10 / 13C | DNR Wetlands and Waterbodies | Soils | SSPRA |
| Corridor Study Boundary | NWI Wetlands and Waterbodies | Tree Canopy | Tier II Catchments |
| | Wetlands of Special State Concern | Forest Conservation Act Easements | Contours (10 ft) |



Natural Resources Inventory

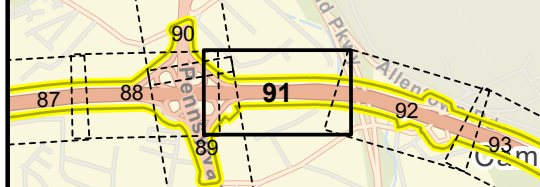
1 in = 200 ft
Map 90 of 130






Legend

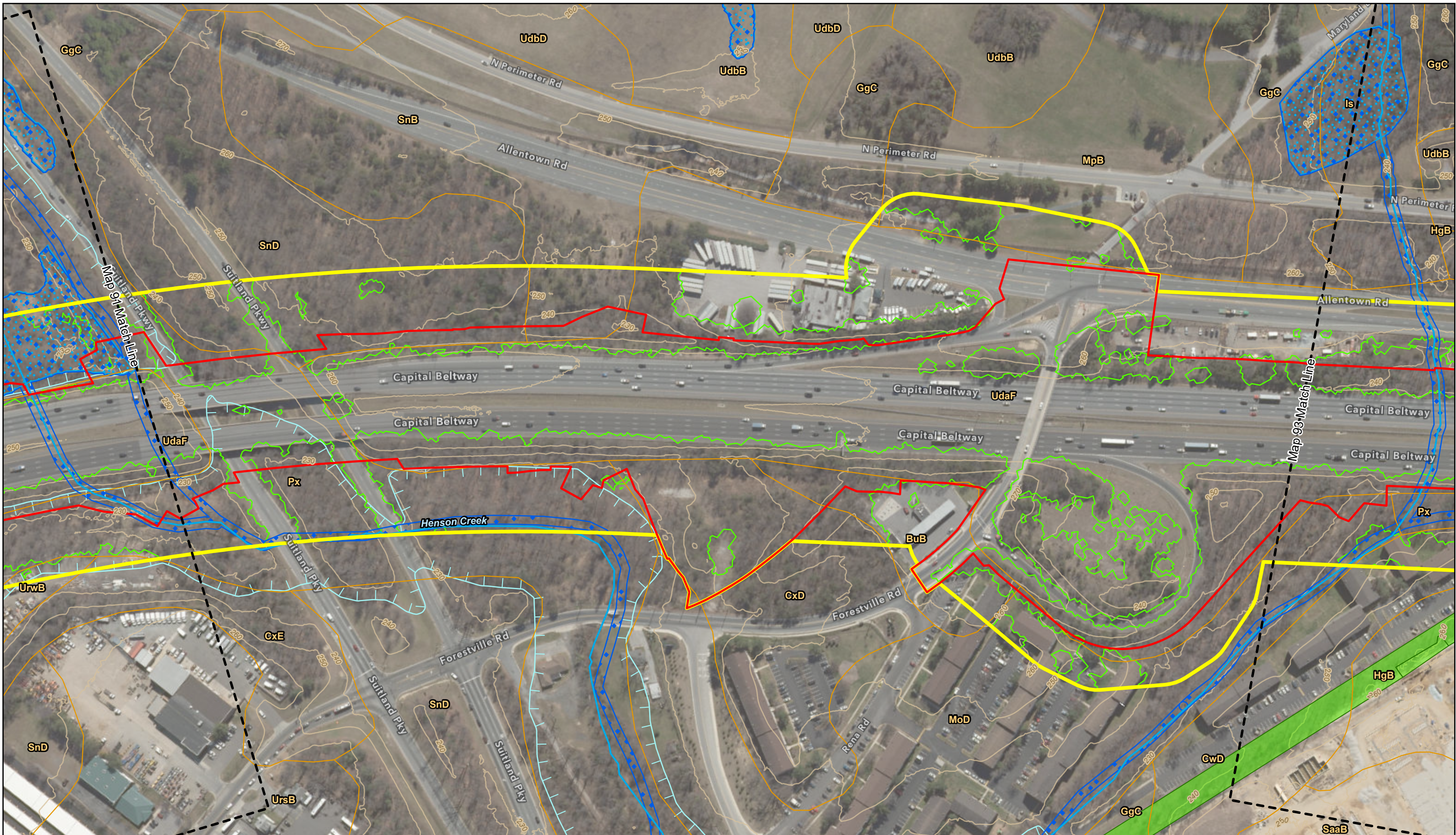
- | | | | |
|-------------------------|-----------------------------------|-----------------------------------|------------------------|
| Map Match Line | Rivers and Streams | FEMA 100-Year Floodplain | Potential FIDS Habitat |
| Alternative 10 / 13C | DNR Wetlands and Waterbodies | Soils | SSPRA |
| Corridor Study Boundary | NWI Wetlands and Waterbodies | Tree Canopy | Tier II Catchments |
| | Wetlands of Special State Concern | Forest Conservation Act Easements | Contours (10 ft) |



Natural Resources Inventory

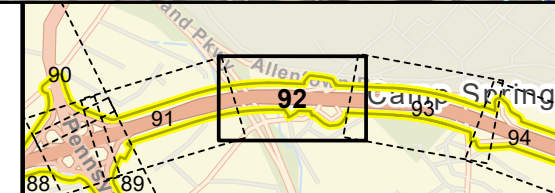
1 in = 200 ft
Map 91 of 130





Legend

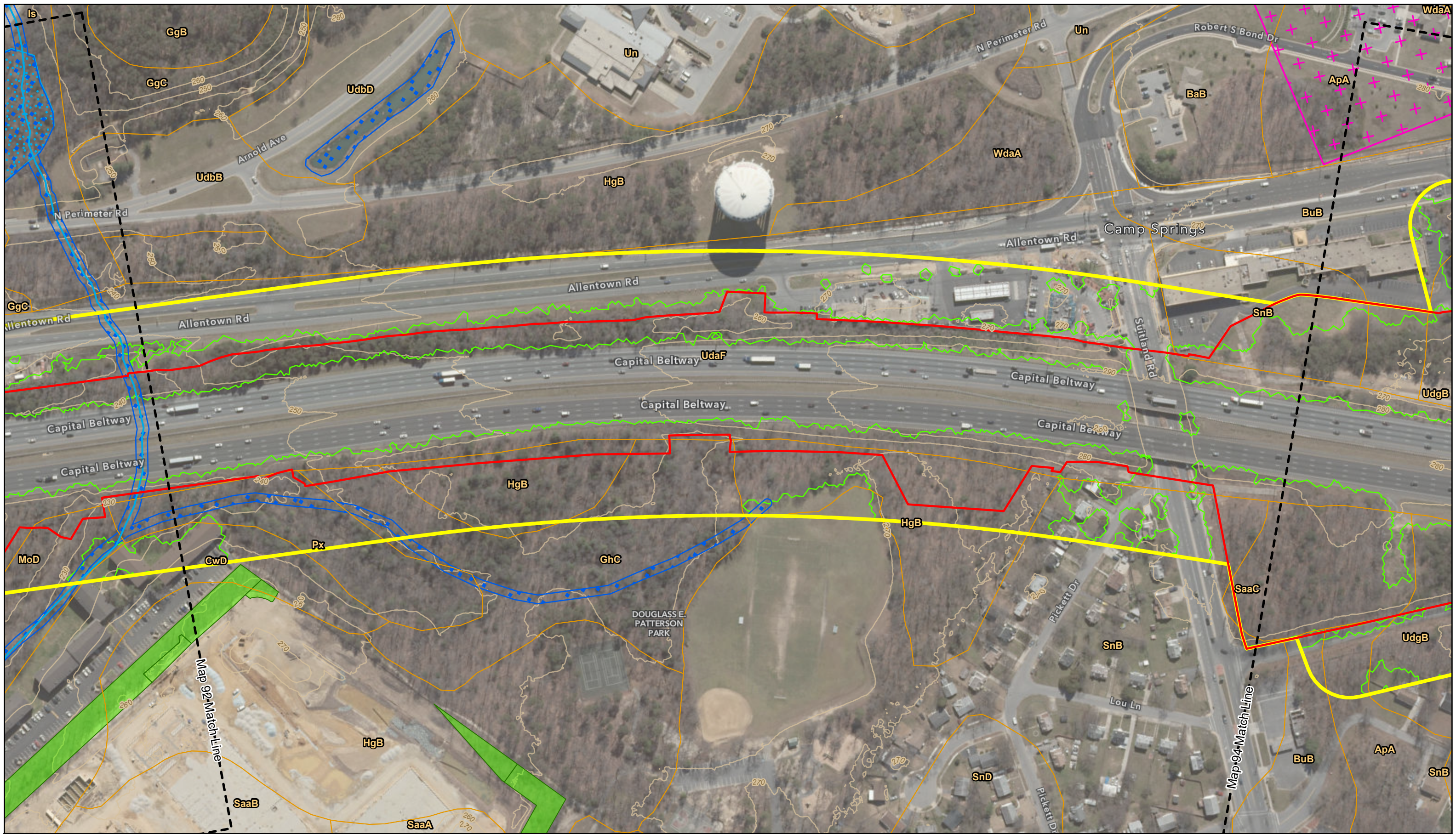
- | | | | |
|-------------------------|-----------------------------------|-----------------------------------|------------------------|
| Map Match Line | Rivers and Streams | FEMA 100-Year Floodplain | Potential FIDS Habitat |
| Alternative 10 / 13C | DNR Wetlands and Waterbodies | Soils | SSPRA |
| Corridor Study Boundary | NWI Wetlands and Waterbodies | Tree Canopy | Tier II Catchments |
| | Wetlands of Special State Concern | Forest Conservation Act Easements | Contours (10 ft) |



Natural Resources Inventory

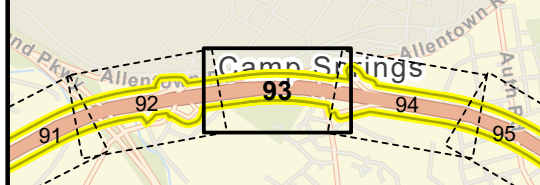
1 in = 200 ft
Map 92 of 130






Legend

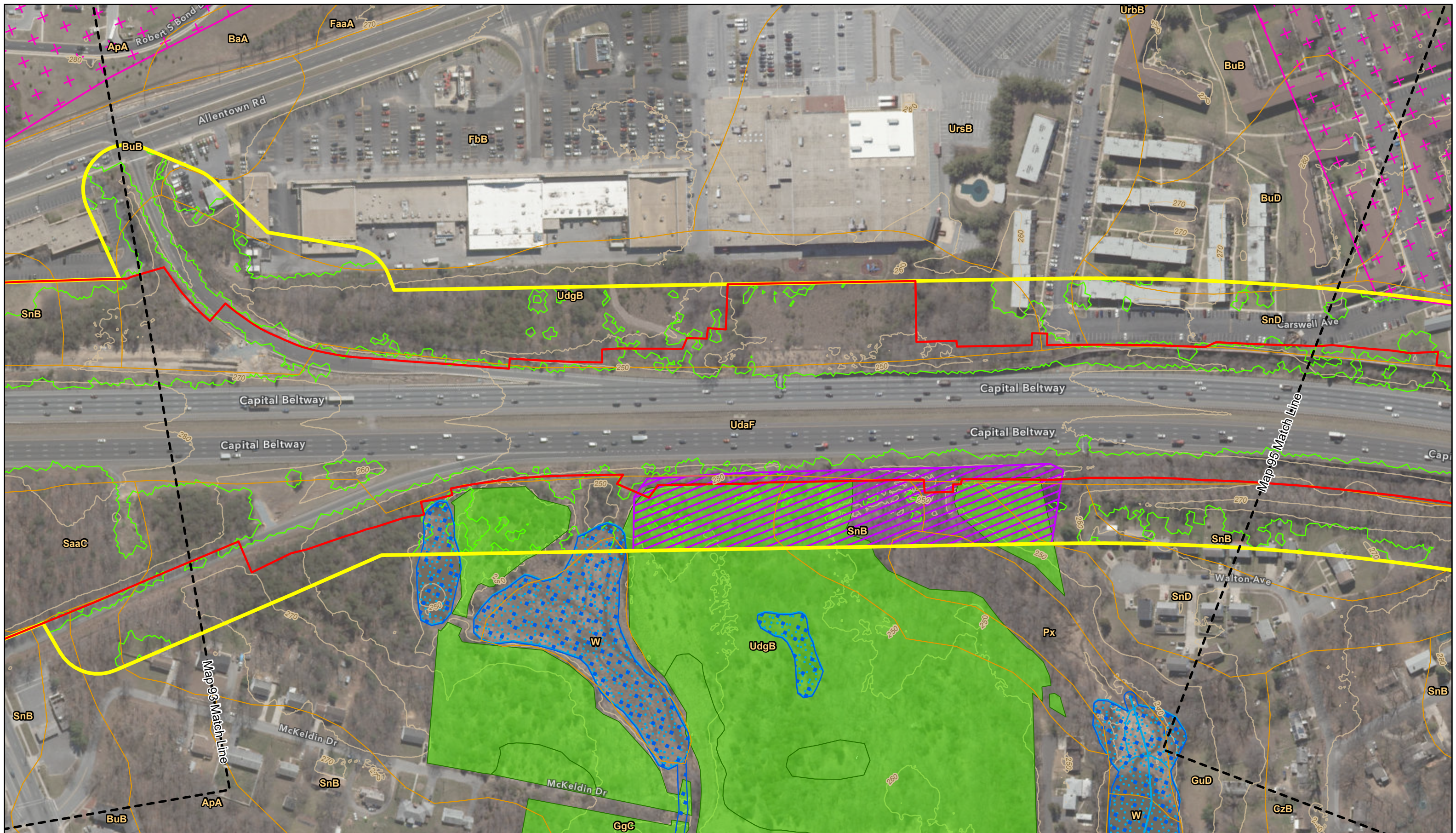
- | | | | |
|-------------------------|-----------------------------------|-----------------------------------|------------------------|
| Map Match Line | Rivers and Streams | FEMA 100-Year Floodplain | Potential FIDS Habitat |
| Alternative 10 / 13C | DNR Wetlands and Waterbodies | Soils | SSPRA |
| Corridor Study Boundary | NWI Wetlands and Waterbodies | Tree Canopy | Tier II Catchments |
| | Wetlands of Special State Concern | Forest Conservation Act Easements | Contours (10 ft) |



Natural Resources Inventory

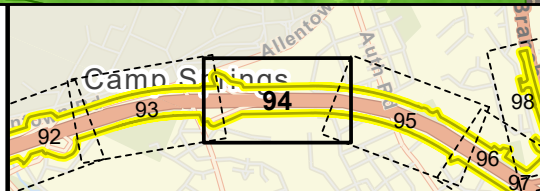
1 in = 200 ft
Map 93 of 130







Legend

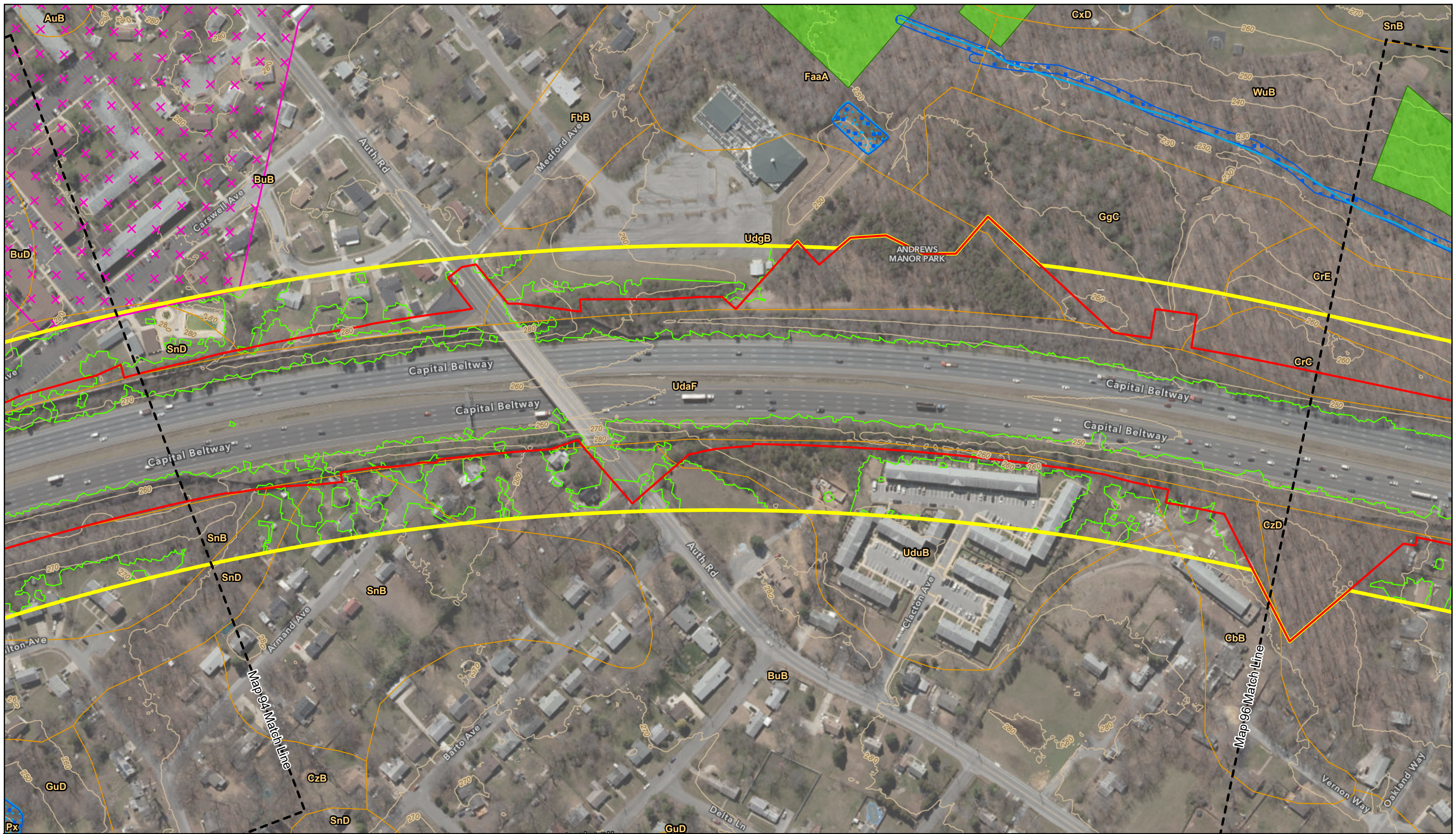
- Map Match Line
- Alternative 10 / 13C
- Corridor Study Boundary
- Rivers and Streams
- DNR Wetlands and Waterbodies
- NWI Wetlands and Waterbodies
- Wetlands of Special State Concern
- FEMA 100-Year Floodplain
- Soils
- Tree Canopy
- Forest Conservation Act Easements
- Potential FIDS Habitat
- SSPRA
- Tier II Catchments
- Contours (10 ft)



Natural Resources Inventory

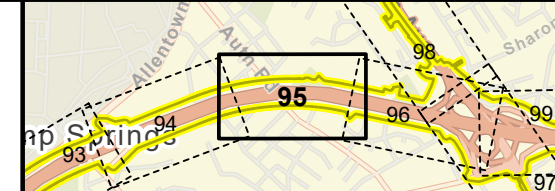
1 in = 200 ft
Map 94 of 130





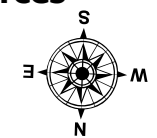
Legend

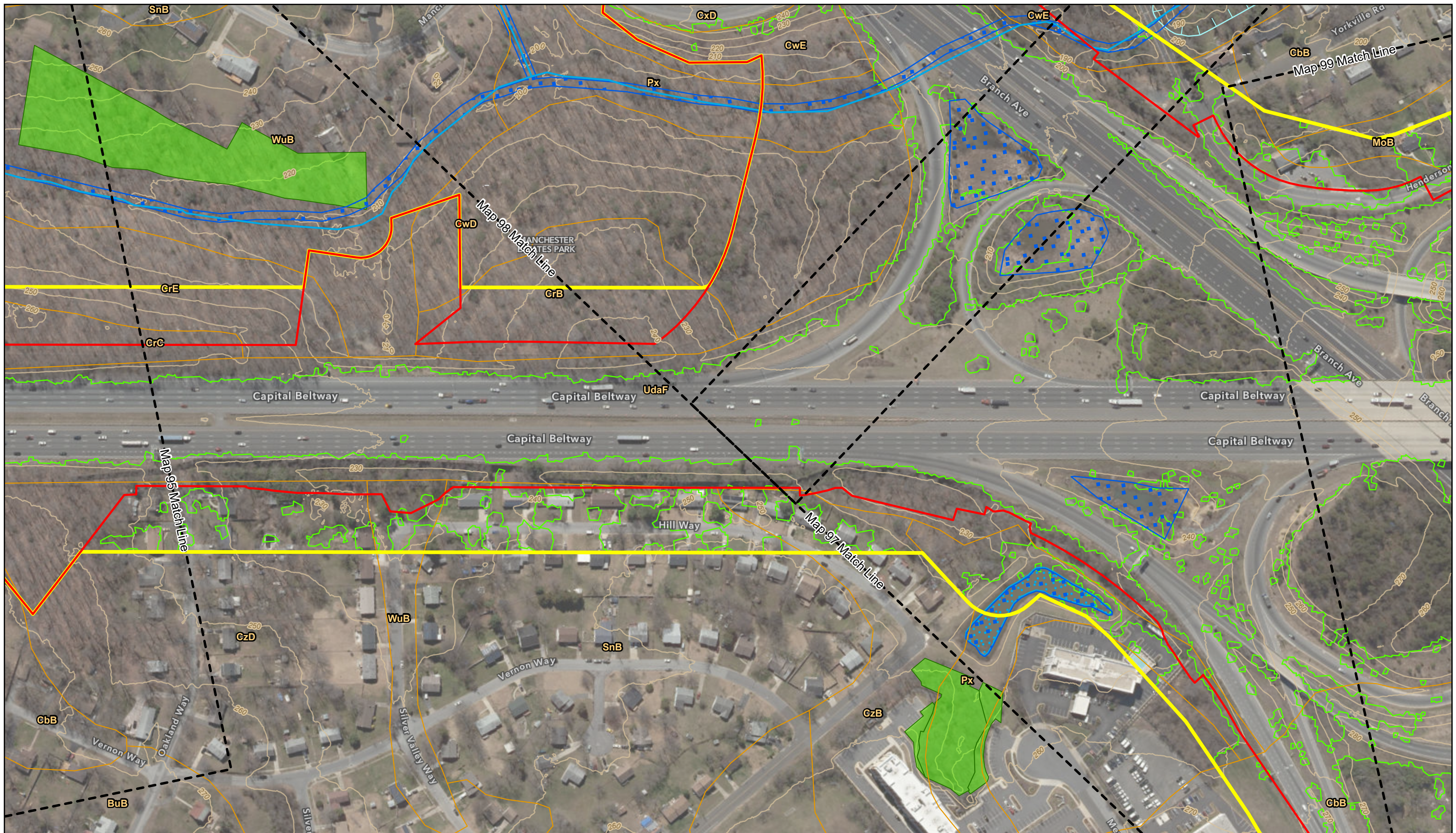
- | | | | |
|-------------------------|-----------------------------------|-----------------------------------|------------------------|
| Map Match Line | Rivers and Streams | FEMA 100-Year Floodplain | Potential FIDS Habitat |
| Alternative 10 / 13C | DNR Wetlands and Waterbodies | Soils | SSPRA |
| Corridor Study Boundary | NWI Wetlands and Waterbodies | Tree Canopy | Tier II Catchments |
| | Wetlands of Special State Concern | Forest Conservation Act Easements | Contours (10 ft) |



Natural Resources Inventory

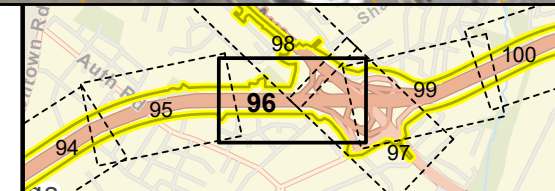
1 in = 200 ft
Map 95 of 130






Legend

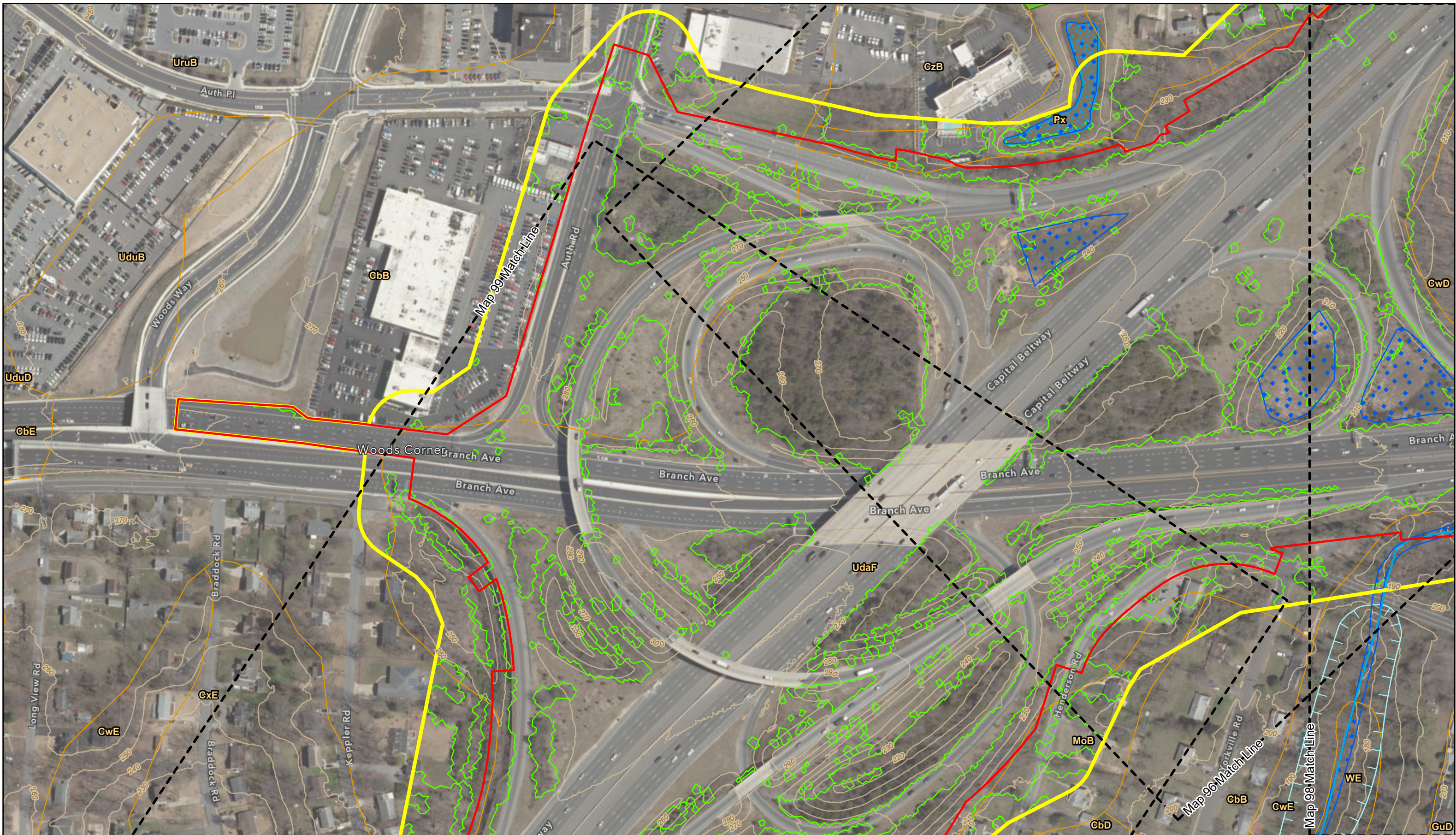
- | | | | |
|-------------------------|-----------------------------------|-----------------------------------|------------------------|
| Map Match Line | Rivers and Streams | FEMA 100-Year Floodplain | Potential FIDS Habitat |
| Alternative 10 / 13C | DNR Wetlands and Waterbodies | Soils | SSPRA |
| Corridor Study Boundary | NWI Wetlands and Waterbodies | Tree Canopy | Tier II Catchments |
| | Wetlands of Special State Concern | Forest Conservation Act Easements | Contours (10 ft) |



Natural Resources Inventory

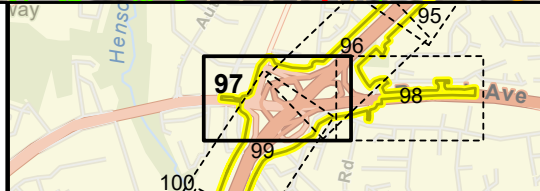
1 in = 200 ft
Map 96 of 130





Legend

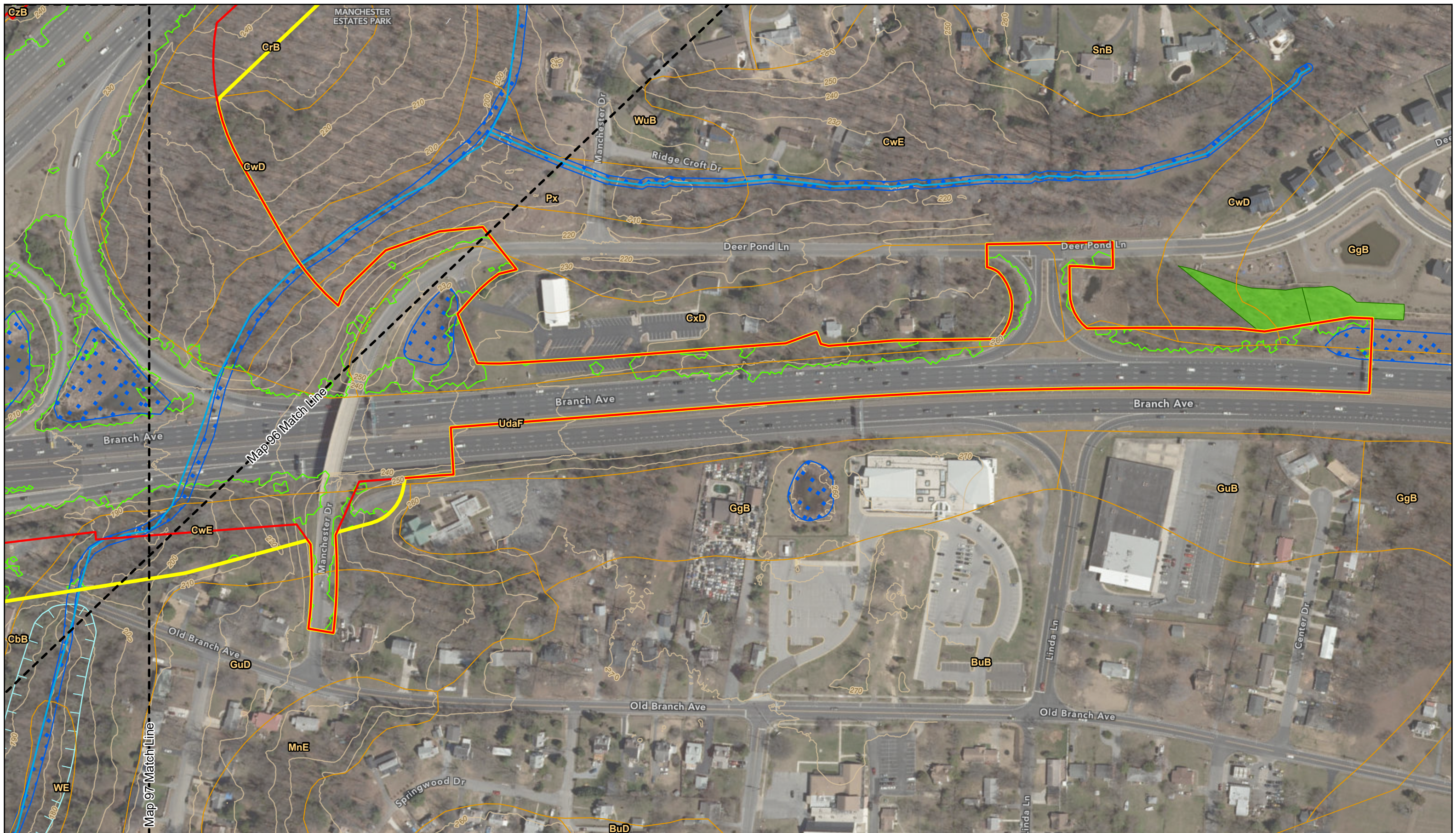
- | | | | |
|-------------------------|-----------------------------------|-----------------------------------|------------------------|
| Map Match Line | Rivers and Streams | FEMA 100-Year Floodplain | Potential FIDS Habitat |
| Alternative 10 / 13C | DNR Wetlands and Waterbodies | Soils | SSPRA |
| Corridor Study Boundary | NWI Wetlands and Waterbodies | Tree Canopy | Tier II Catchments |
| | Wetlands of Special State Concern | Forest Conservation Act Easements | Contours (10 ft) |



Natural Resources Inventory

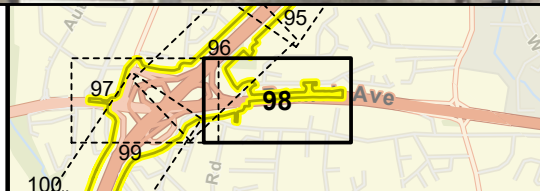
1 in = 200 ft
Map 97 of 130





Legend

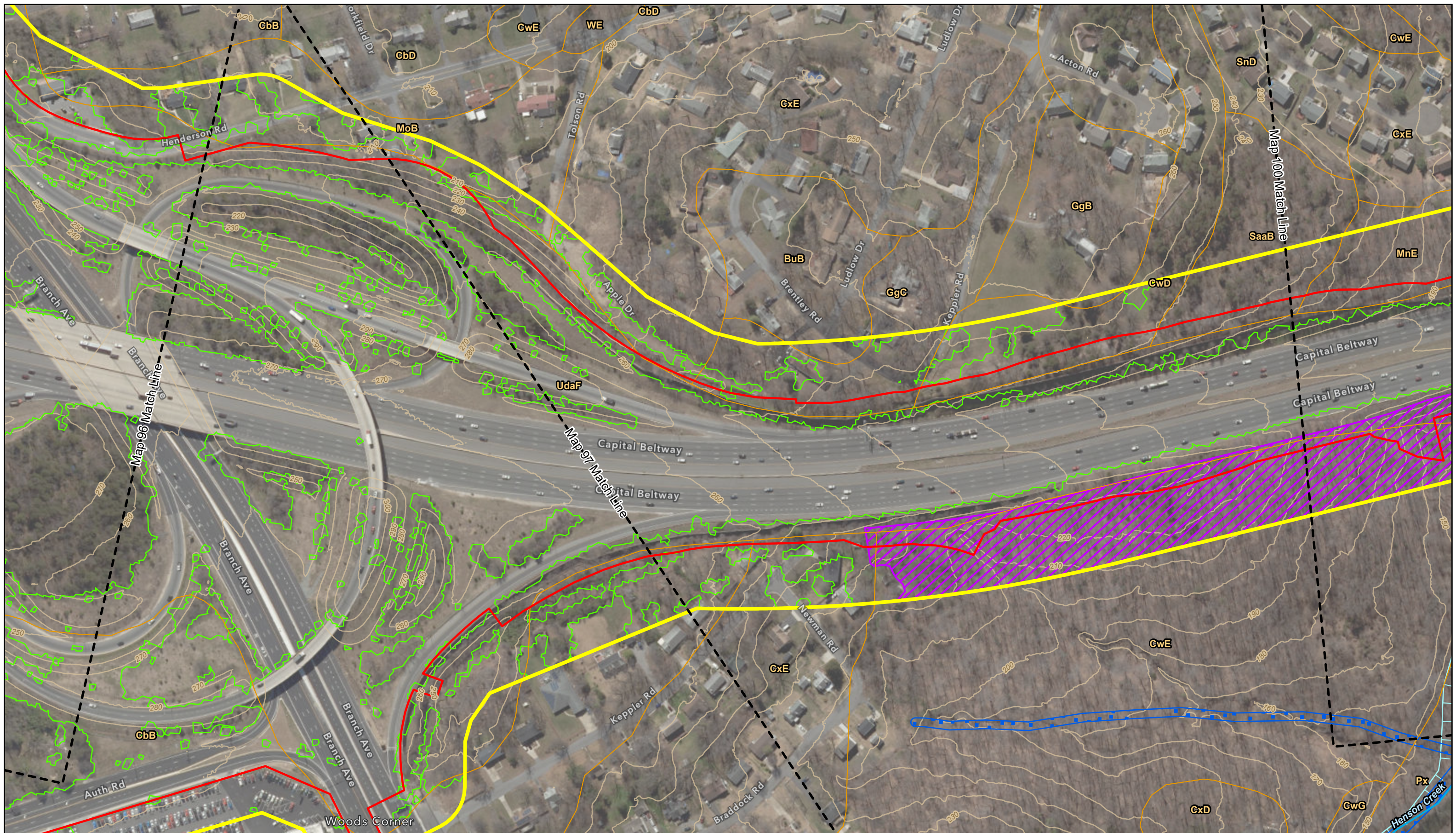
- | | | | |
|-------------------------|-----------------------------------|-----------------------------------|------------------------|
| Map Match Line | Rivers and Streams | FEMA 100-Year Floodplain | Potential FIDS Habitat |
| Alternative 10 / 13C | DNR Wetlands and Waterbodies | Soils | SSPRA |
| Corridor Study Boundary | NWI Wetlands and Waterbodies | Tree Canopy | Tier II Catchments |
| | Wetlands of Special State Concern | Forest Conservation Act Easements | Contours (10 ft) |



Natural Resources Inventory

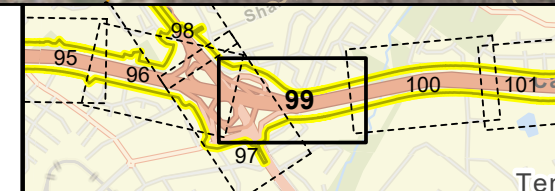
1 in = 200 ft
Map 98 of 130

MANAGED LANES STUDY




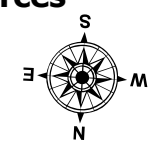
Legend

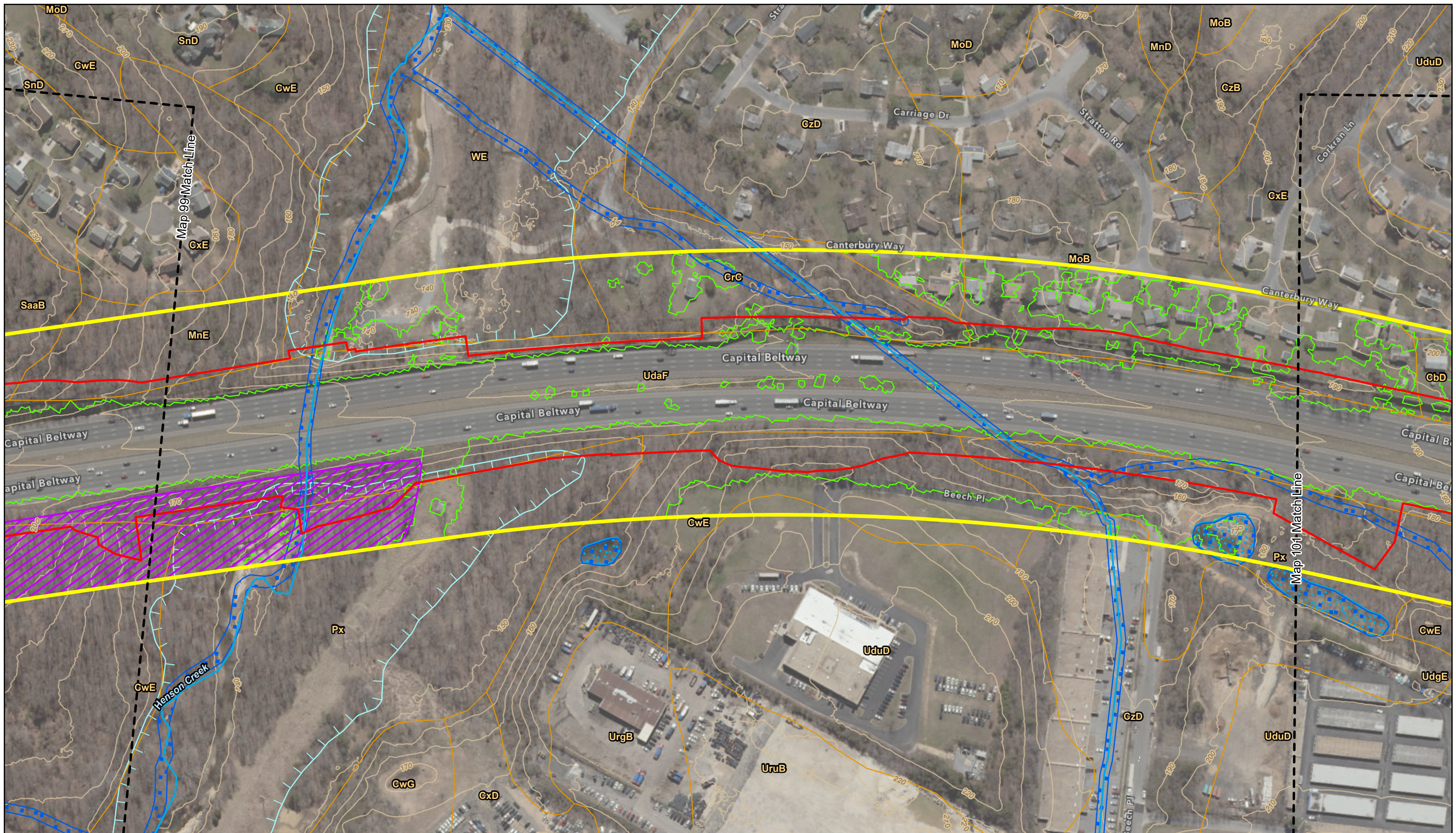
- | | | | |
|-------------------------|-----------------------------------|-----------------------------------|------------------------|
| Map Match Line | Rivers and Streams | FEMA 100-Year Floodplain | Potential FIDS Habitat |
| Alternative 10 / 13C | DNR Wetlands and Waterbodies | Soils | SSPRA |
| Corridor Study Boundary | NWI Wetlands and Waterbodies | Tree Canopy | Tier II Catchments |
| | Wetlands of Special State Concern | Forest Conservation Act Easements | Contours (10 ft) |



Natural Resources Inventory

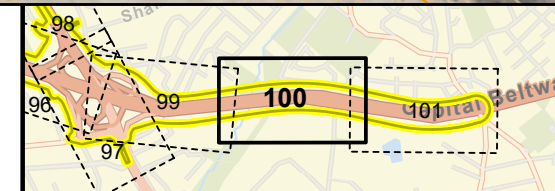
1 in = 200 ft
Map 99 of 130





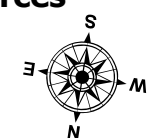
Legend

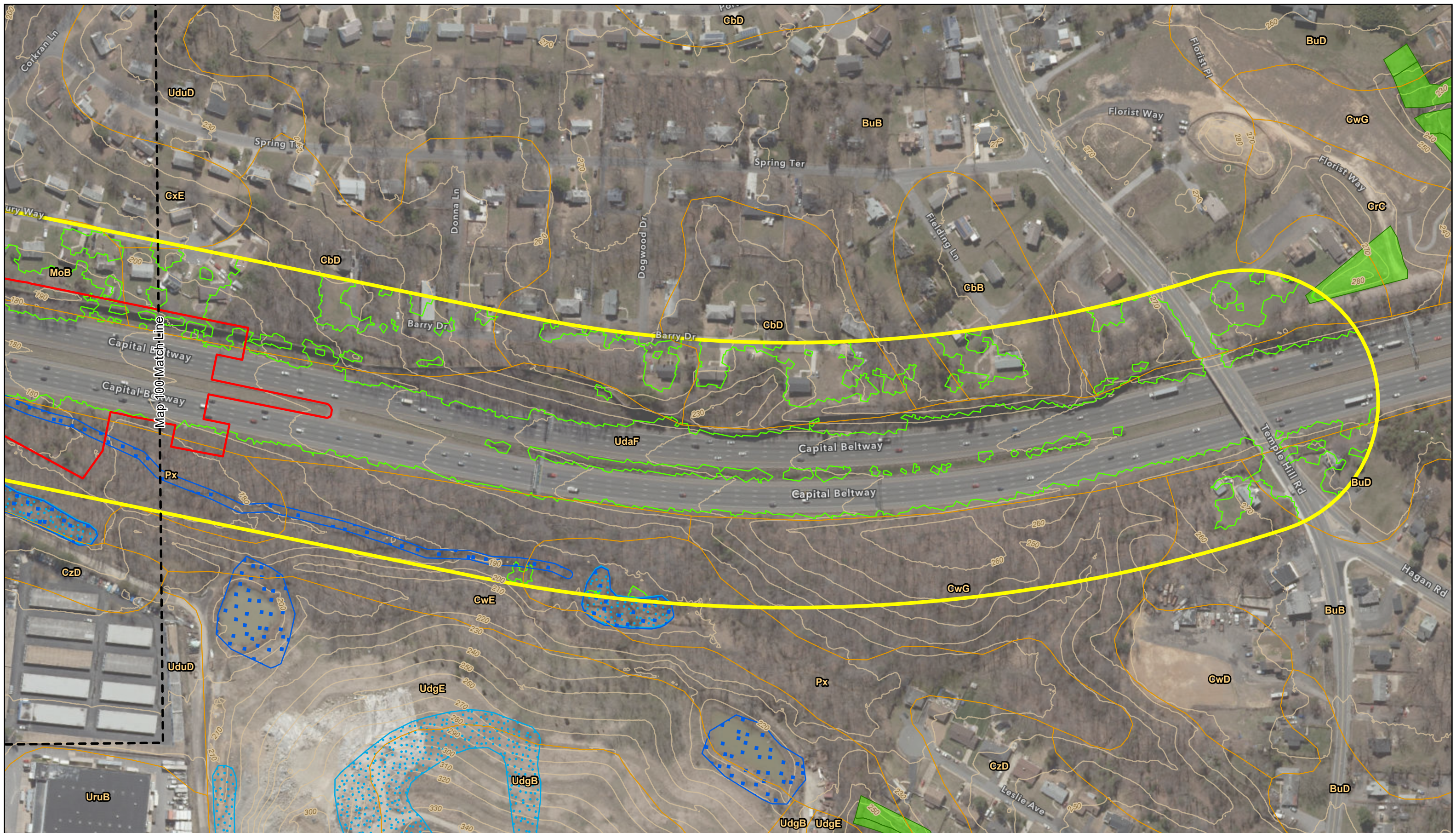
- | | | | |
|-------------------------|-----------------------------------|-----------------------------------|------------------------|
| Map Match Line | Rivers and Streams | FEMA 100-Year Floodplain | Potential FIDS Habitat |
| Alternative 10 / 13C | DNR Wetlands and Waterbodies | Soils | SSPRA |
| Corridor Study Boundary | NWI Wetlands and Waterbodies | Tree Canopy | Tier II Catchments |
| | Wetlands of Special State Concern | Forest Conservation Act Easements | Contours (10 ft) |



Natural Resources Inventory

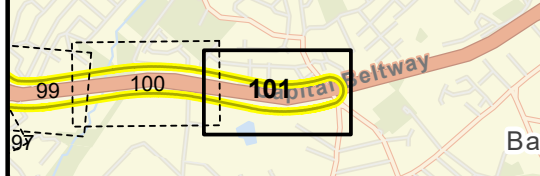
1 in = 200 ft
Map 100 of 130





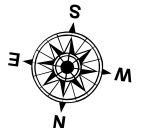
Legend

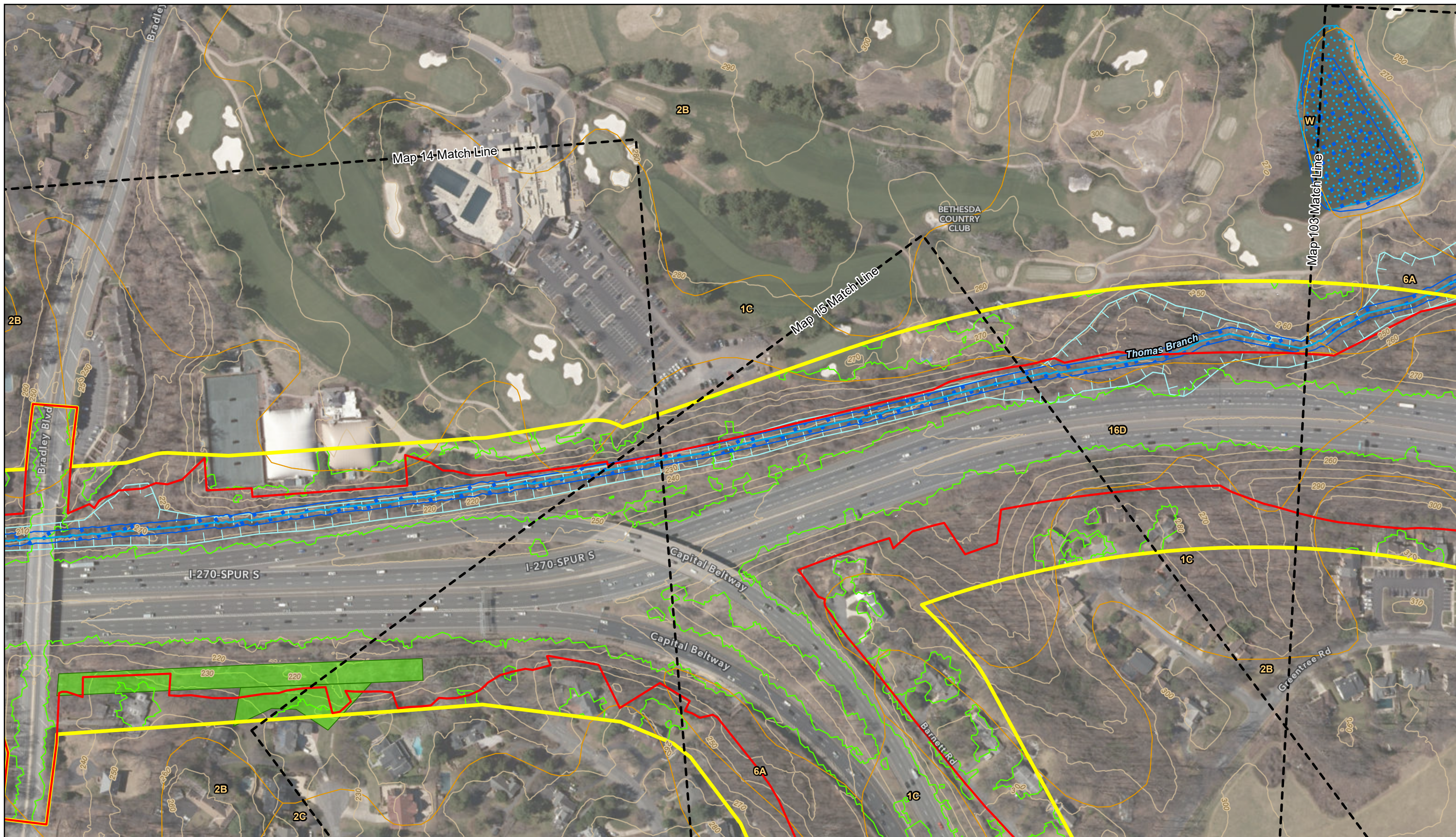
- Rivers and Streams
- FEMA 100-Year Floodplain
- Potential FIDS Habitat
- Map Match Line
- DNR Wetlands and Waterbodies
- Soils
- SSPRA
- Alternative 10 / 13C
- NWI Wetlands and Waterbodies
- Tree Canopy
- Tier II Catchments
- Corridor Study Boundary
- Wetlands of Special State Concern
- Forest Conservation Act Easements
- Contours (10 ft)



Natural Resources Inventory

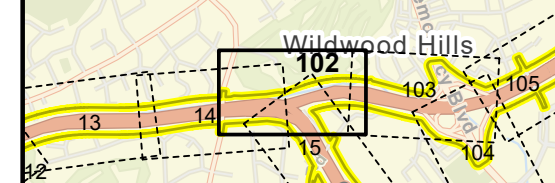
1 in = 200 ft
Map 101 of 130





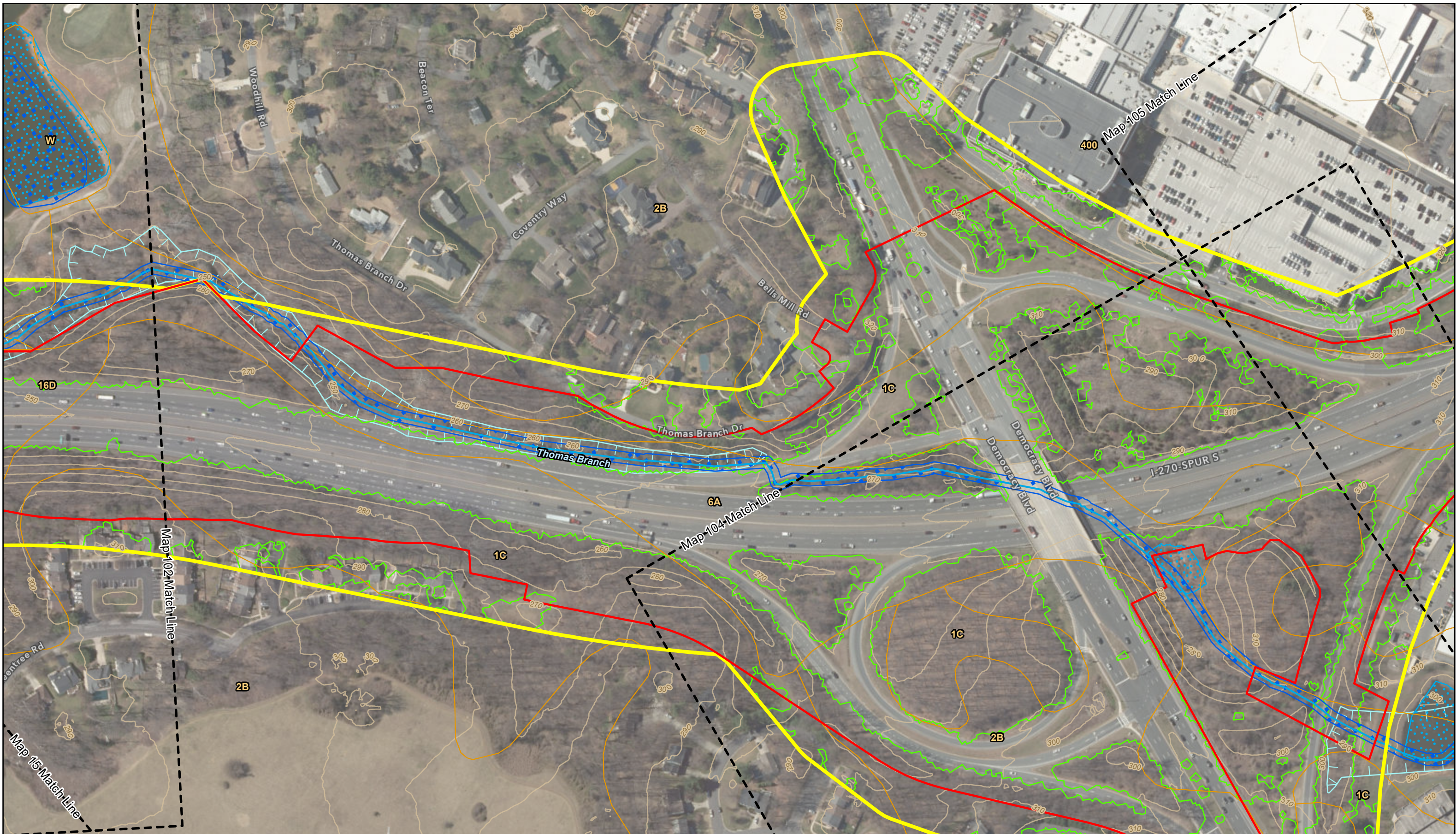
Legend

- | | | | |
|-------------------------|-----------------------------------|-----------------------------------|------------------------|
| Map Match Line | Rivers and Streams | FEMA 100-Year Floodplain | Potential FIDS Habitat |
| Alternative 10 / 13C | DNR Wetlands and Waterbodies | Soils | SSPRA |
| Corridor Study Boundary | NWI Wetlands and Waterbodies | Tree Canopy | Tier II Catchments |
| | Wetlands of Special State Concern | Forest Conservation Act Easements | Contours (10 ft) |



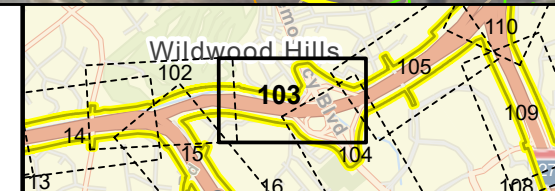
Natural Resources Inventory
 1 in = 200 ft
 Map 102 of 130





Legend

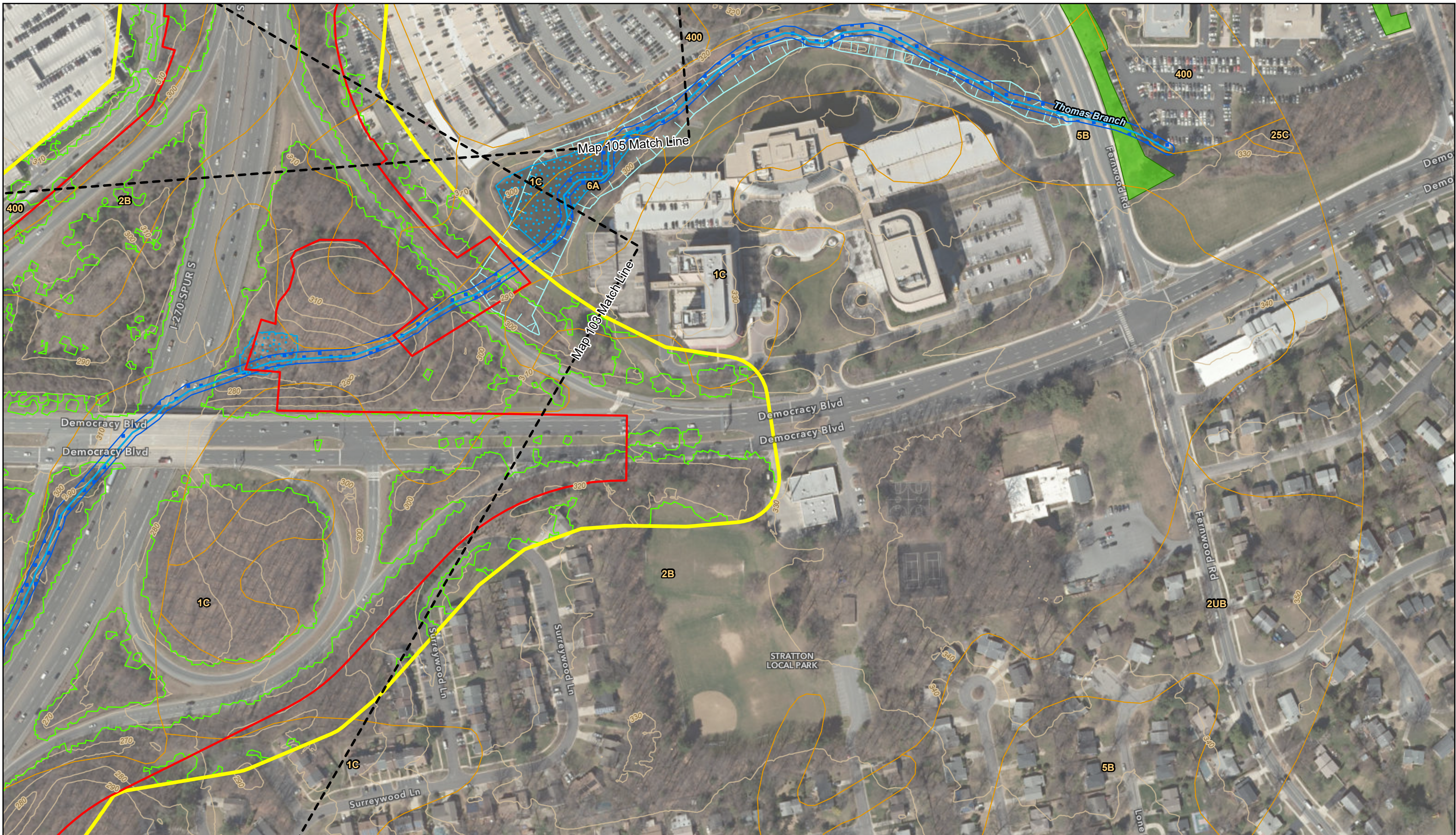
- | | | | |
|-------------------------|-----------------------------------|-----------------------------------|------------------------|
| Map Match Line | Rivers and Streams | FEMA 100-Year Floodplain | Potential FIDS Habitat |
| Alternative 10 / 13C | DNR Wetlands and Waterbodies | Soils | SSPRA |
| Corridor Study Boundary | NWI Wetlands and Waterbodies | Tree Canopy | Tier II Catchments |
| | Wetlands of Special State Concern | Forest Conservation Act Easements | Contours (10 ft) |



Natural Resources Inventory

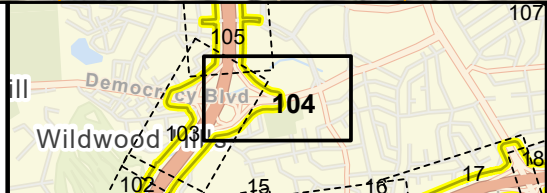
1 in = 200 ft
Map 103 of 130






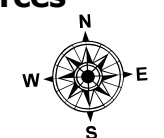
Legend

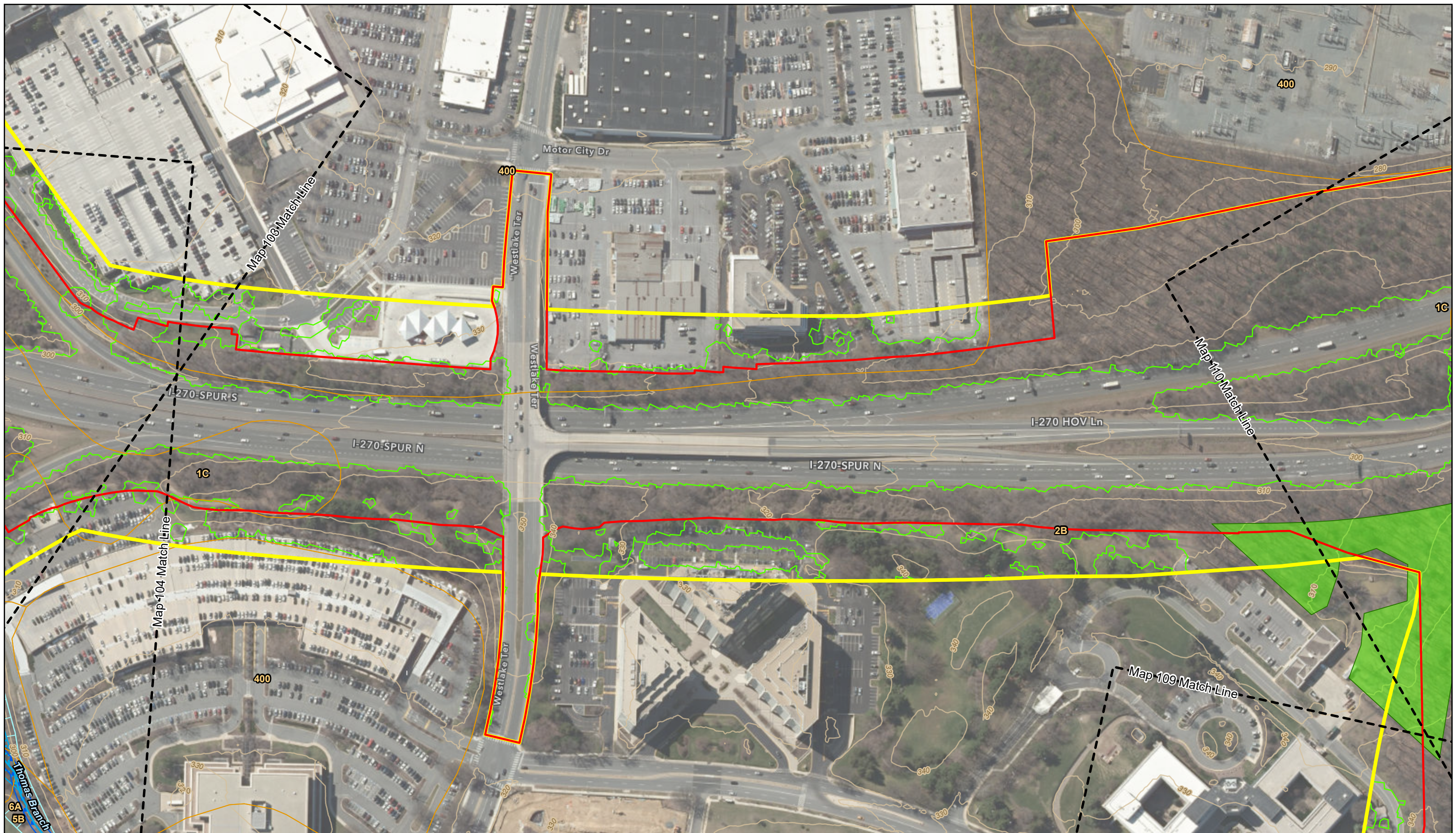
- | | | | |
|-------------------------|-----------------------------------|-----------------------------------|------------------------|
| Map Match Line | Rivers and Streams | FEMA 100-Year Floodplain | Potential FIDS Habitat |
| Alternative 10 / 13C | DNR Wetlands and Waterbodies | Soils | SSPRA |
| Corridor Study Boundary | NWI Wetlands and Waterbodies | Tree Canopy | Tier II Catchments |
| | Wetlands of Special State Concern | Forest Conservation Act Easements | Contours (10 ft) |



Natural Resources Inventory

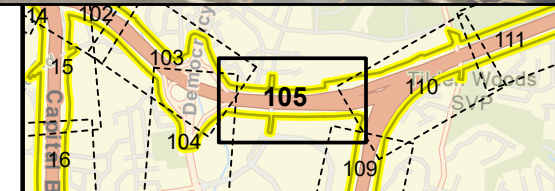
1 in = 200 ft
Map 104 of 130





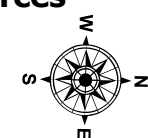
Legend

- | | | | |
|-------------------------|-----------------------------------|-----------------------------------|------------------------|
| Map Match Line | Rivers and Streams | FEMA 100-Year Floodplain | Potential FIDS Habitat |
| Alternative 10 / 13C | DNR Wetlands and Waterbodies | Soils | SSPRA |
| Corridor Study Boundary | NWI Wetlands and Waterbodies | Tree Canopy | Tier II Catchments |
| | Wetlands of Special State Concern | Forest Conservation Act Easements | Contours (10 ft) |



Natural Resources Inventory

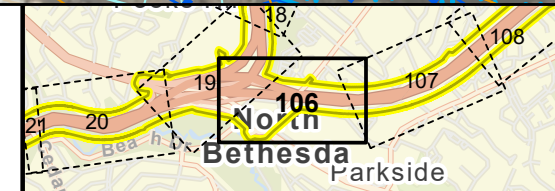
1 in = 200 ft
Map 105 of 130





Legend

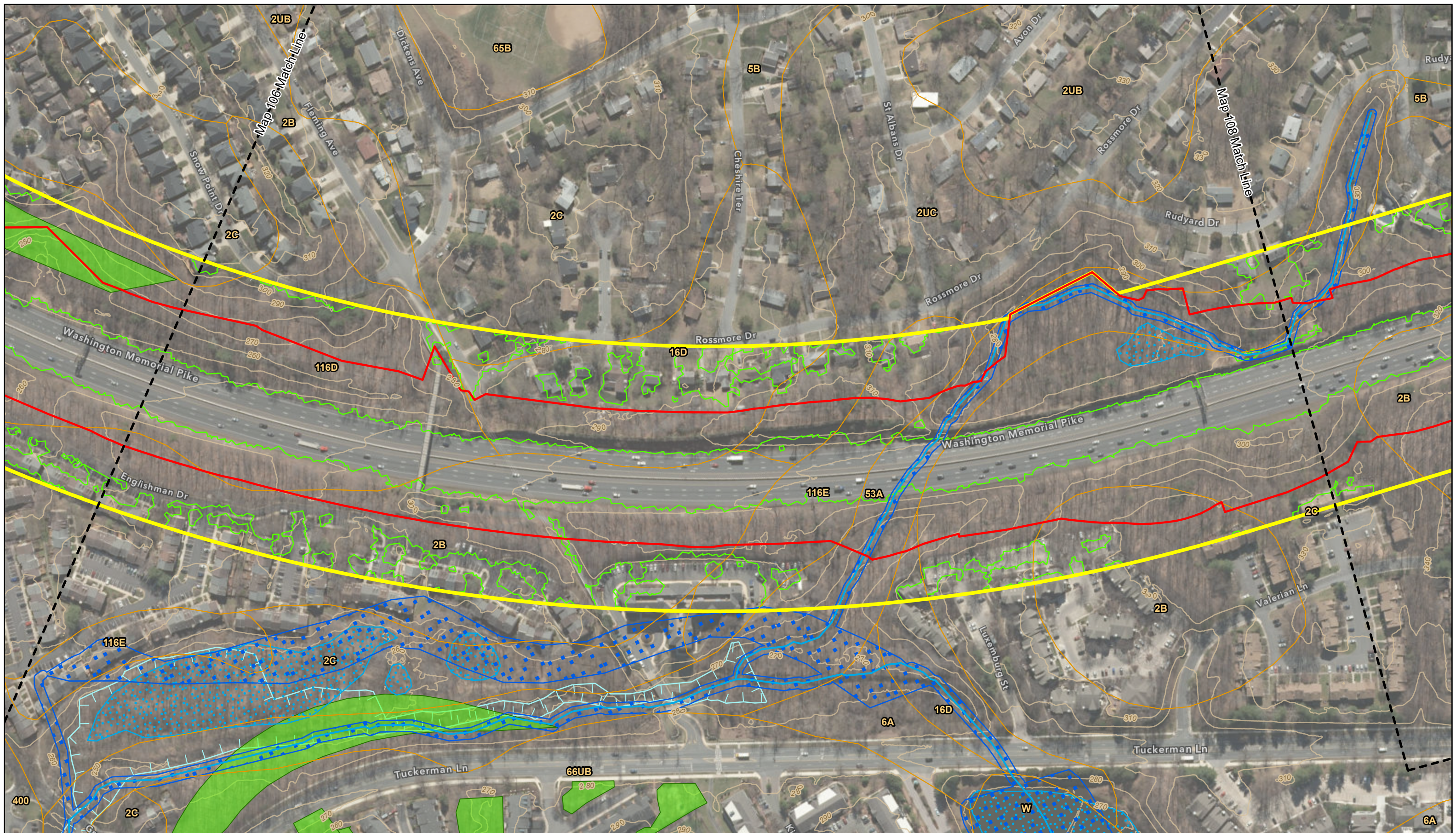
- | | | | |
|-------------------------|-----------------------------------|-----------------------------------|------------------------|
| Map Match Line | Rivers and Streams | FEMA 100-Year Floodplain | Potential FIDS Habitat |
| Alternative 10 / 13C | DNR Wetlands and Waterbodies | Soils | SSPRA |
| Corridor Study Boundary | NWI Wetlands and Waterbodies | Tree Canopy | Tier II Catchments |
| | Wetlands of Special State Concern | Forest Conservation Act Easements | Contours (10 ft) |



Natural Resources Inventory

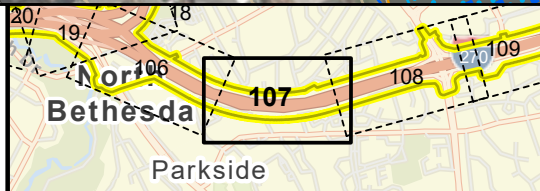
1 in = 200 ft
Map 106 of 130






Legend

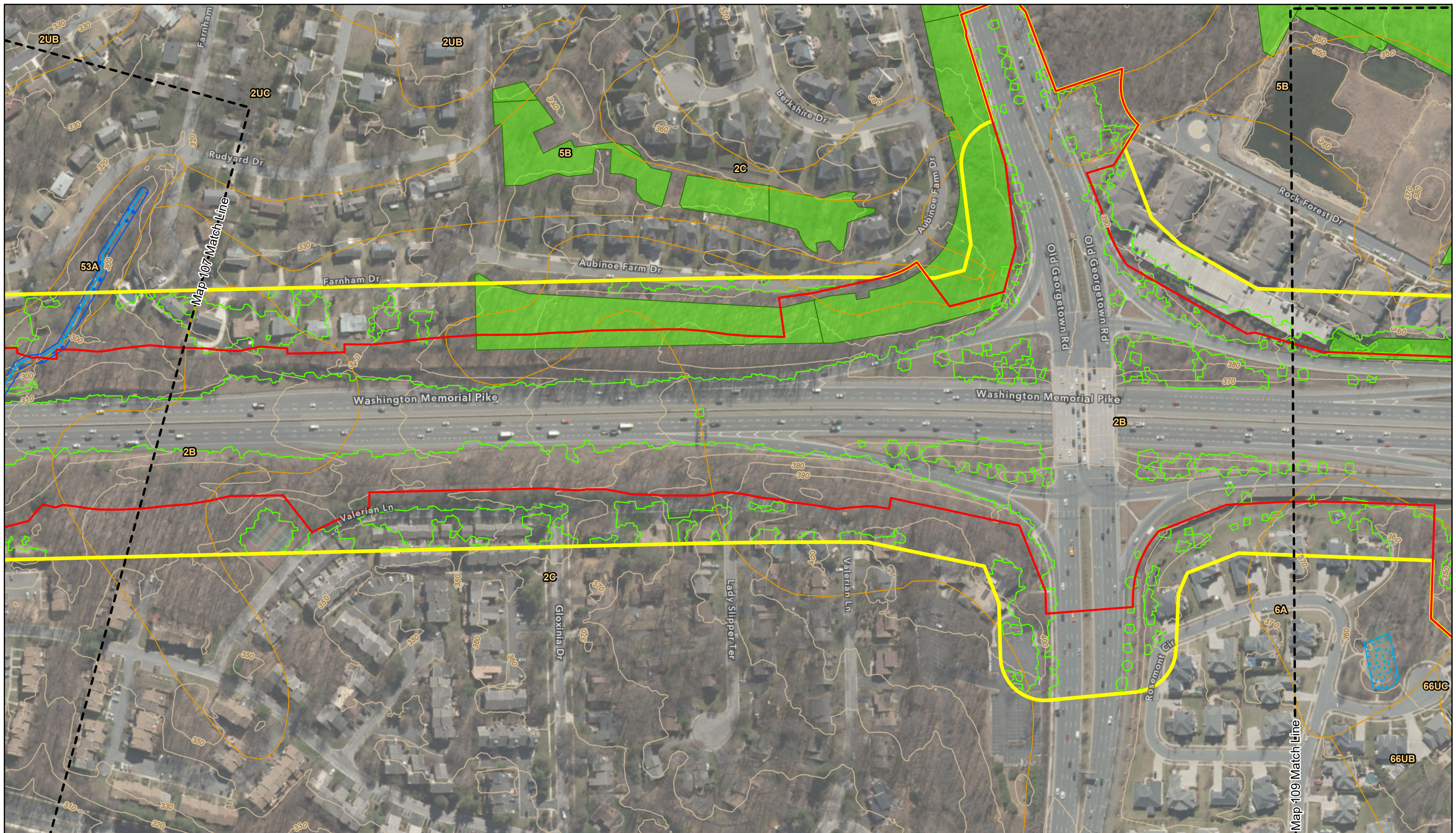
- | | | | |
|-------------------------|-----------------------------------|-----------------------------------|------------------------|
| Map Match Line | Rivers and Streams | FEMA 100-Year Floodplain | Potential FIDS Habitat |
| Alternative 10 / 13C | DNR Wetlands and Waterbodies | Soils | SSPRA |
| Corridor Study Boundary | NWI Wetlands and Waterbodies | Tree Canopy | Tier II Catchments |
| | Wetlands of Special State Concern | Forest Conservation Act Easements | Contours (10 ft) |



Natural Resources Inventory

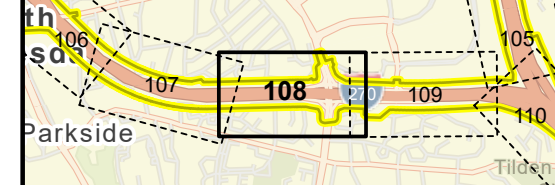
1 in = 200 ft
Map 107 of 130






Legend

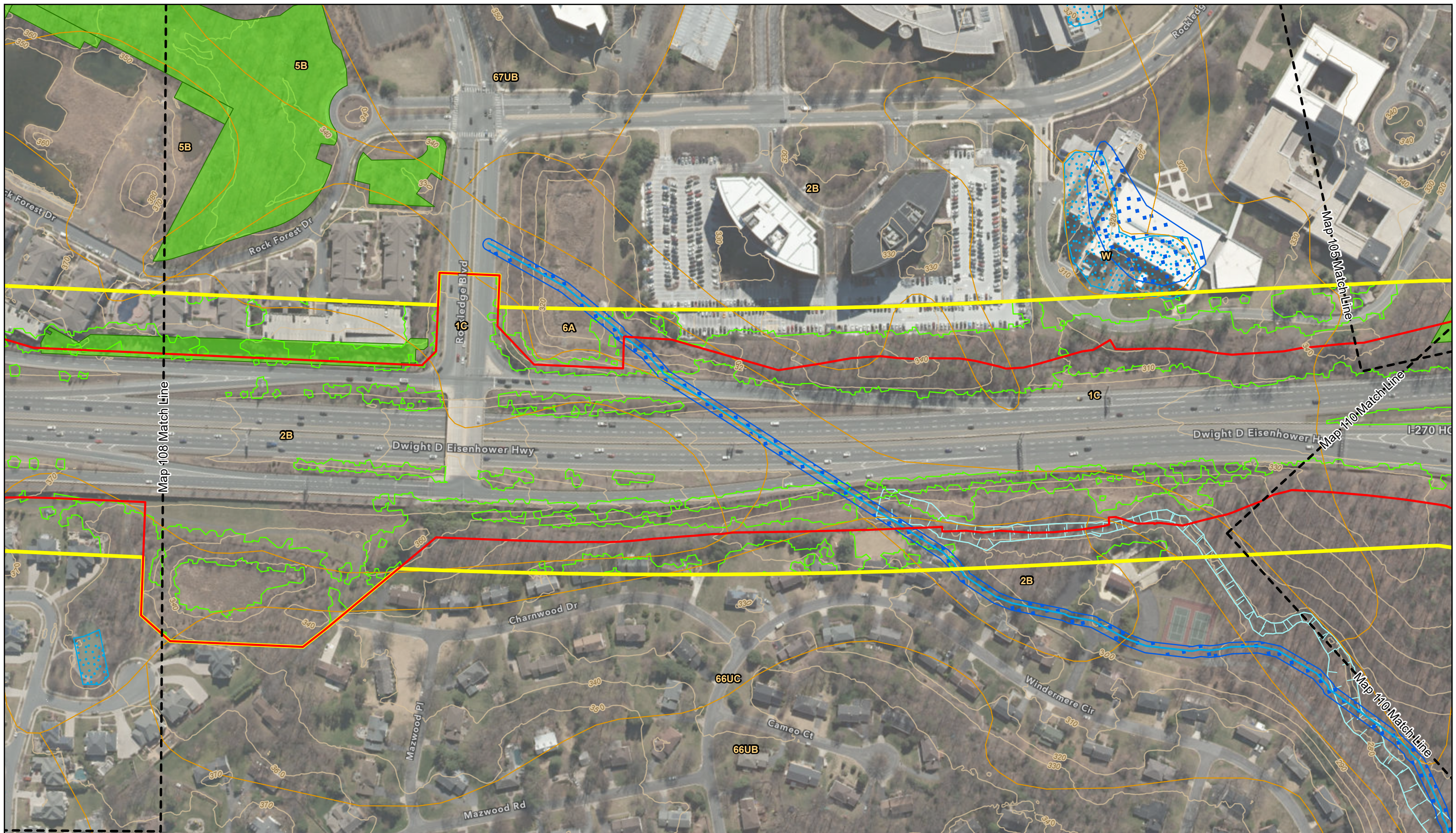
- | | | | |
|-------------------------|-----------------------------------|-----------------------------------|------------------------|
| Map Match Line | Rivers and Streams | FEMA 100-Year Floodplain | Potential FIDS Habitat |
| Alternative 10 / 13C | DNR Wetlands and Waterbodies | Soils | SSPRA |
| Corridor Study Boundary | NWI Wetlands and Waterbodies | Tree Canopy | Tier II Catchments |
| | Wetlands of Special State Concern | Forest Conservation Act Easements | Contours (10 ft) |



Natural Resources Inventory

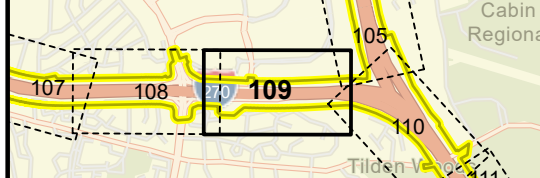
1 in = 200 ft
Map 108 of 130



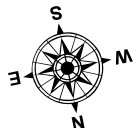


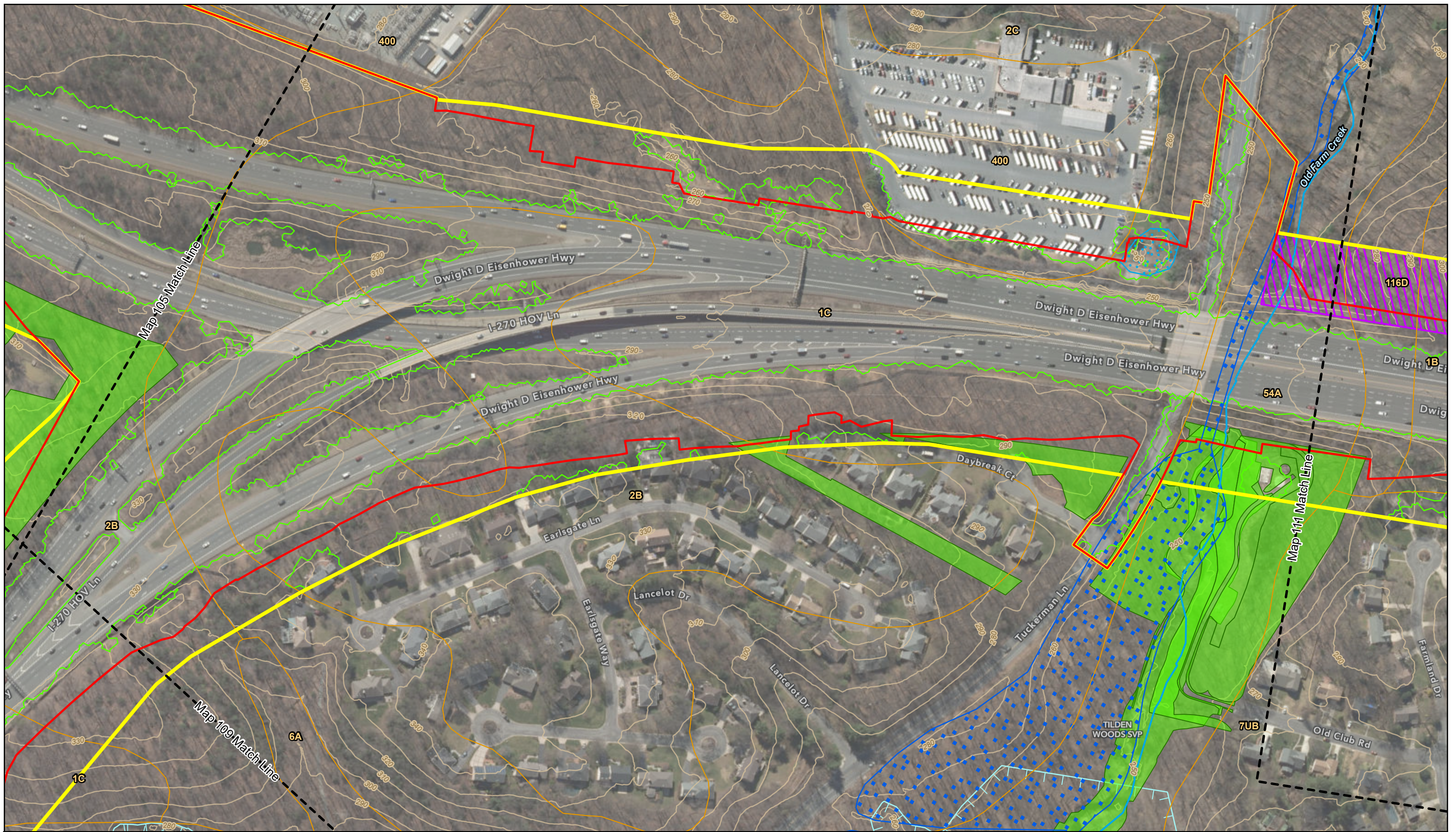
Legend

- | | | | |
|-------------------------|-----------------------------------|-----------------------------------|------------------------|
| Map Match Line | Rivers and Streams | FEMA 100-Year Floodplain | Potential FIDS Habitat |
| Alternative 10 / 13C | DNR Wetlands and Waterbodies | Soils | SSPRA |
| Corridor Study Boundary | NWI Wetlands and Waterbodies | Tree Canopy | Tier II Catchments |
| | Wetlands of Special State Concern | Forest Conservation Act Easements | Contours (10 ft) |



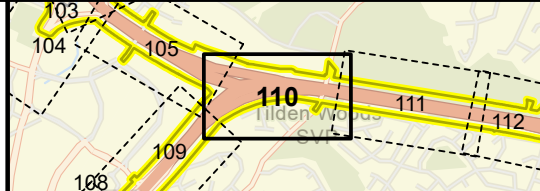
Natural Resources Inventory
 1 in = 200 ft
 Map 109 of 130





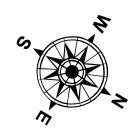
Legend

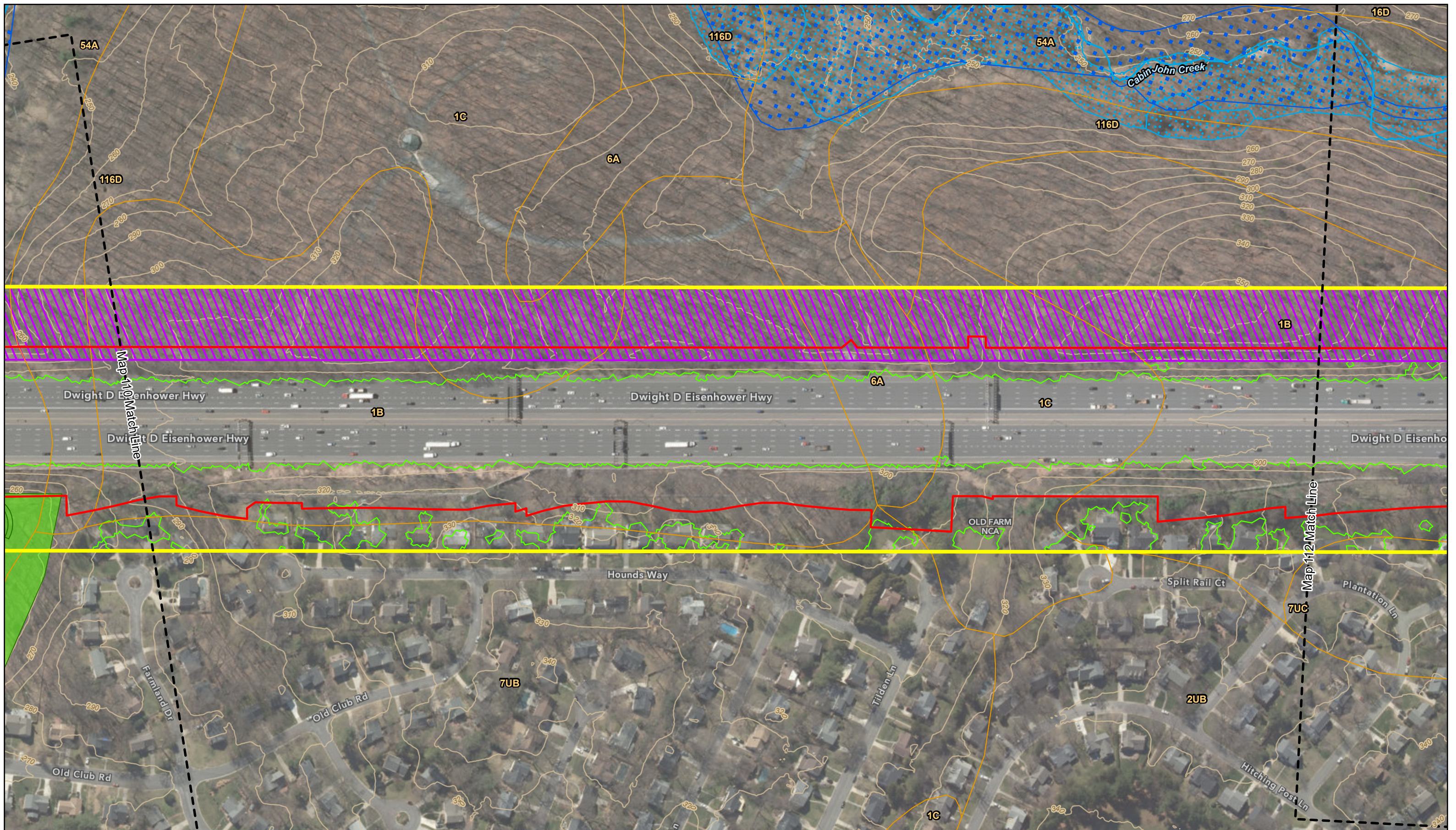
- | | | | |
|-------------------------|-----------------------------------|-----------------------------------|------------------------|
| Map Match Line | Rivers and Streams | FEMA 100-Year Floodplain | Potential FIDS Habitat |
| Alternative 10 / 13C | DNR Wetlands and Waterbodies | Soils | SSPRA |
| Corridor Study Boundary | NWI Wetlands and Waterbodies | Tree Canopy | Tier II Catchments |
| | Wetlands of Special State Concern | Forest Conservation Act Easements | Contours (10 ft) |



Natural Resources Inventory

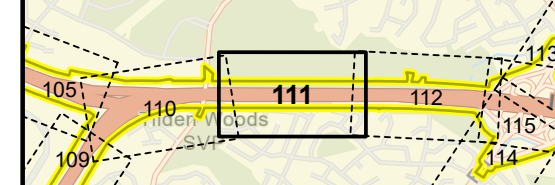
1 in = 200 ft
Map 110 of 130





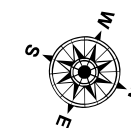
Legend

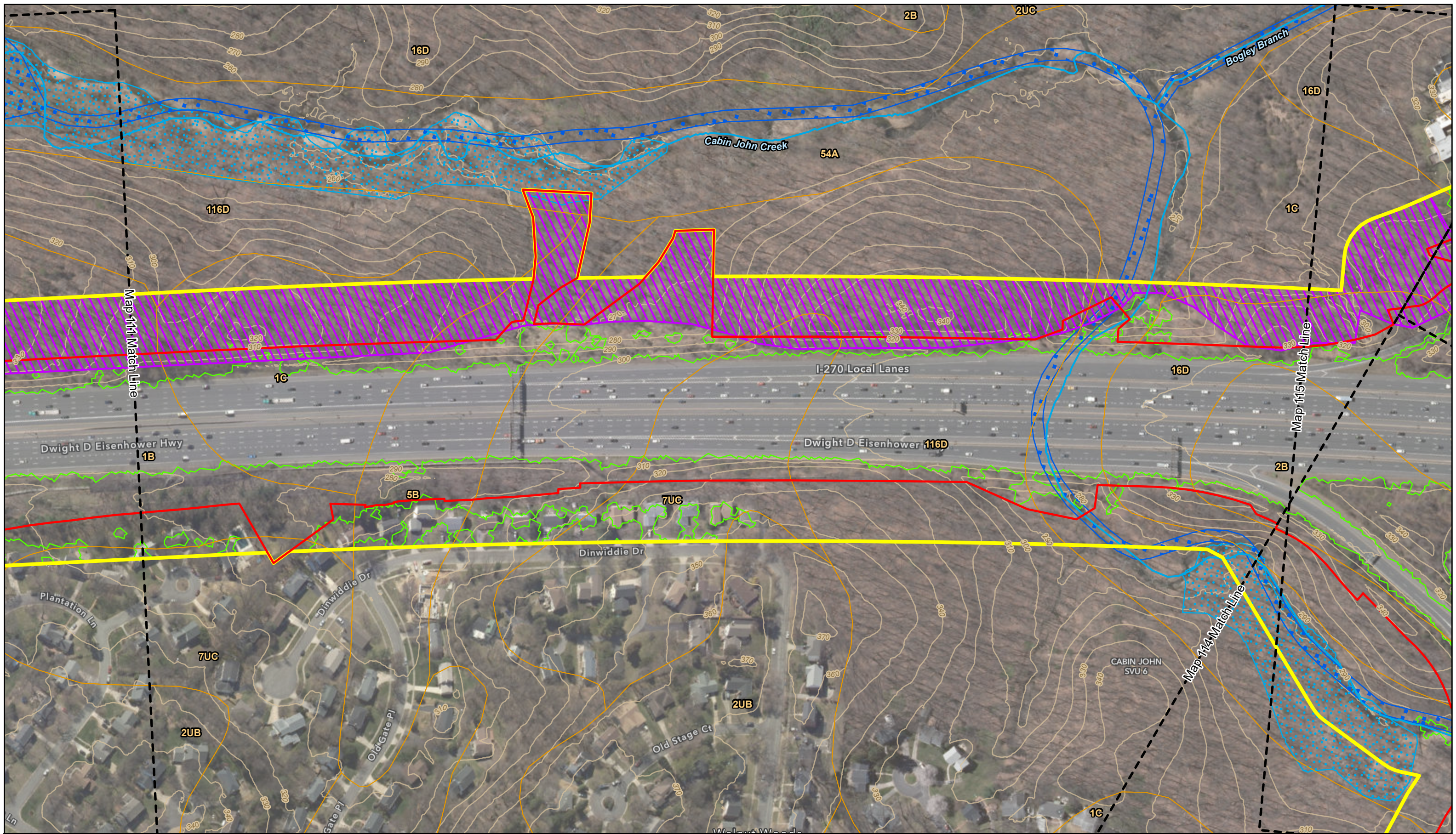
- | | | | |
|-------------------------|-----------------------------------|-----------------------------------|------------------------|
| Map Match Line | Rivers and Streams | FEMA 100-Year Floodplain | Potential FIDS Habitat |
| Alternative 10 / 13C | DNR Wetlands and Waterbodies | Soils | SSPRA |
| Corridor Study Boundary | NWI Wetlands and Waterbodies | Tree Canopy | Tier II Catchments |
| | Wetlands of Special State Concern | Forest Conservation Act Easements | Contours (10 ft) |



Natural Resources Inventory

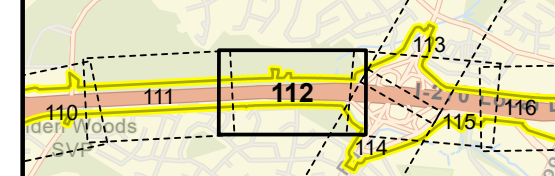
1 in = 200 ft
Map 111 of 130






Legend

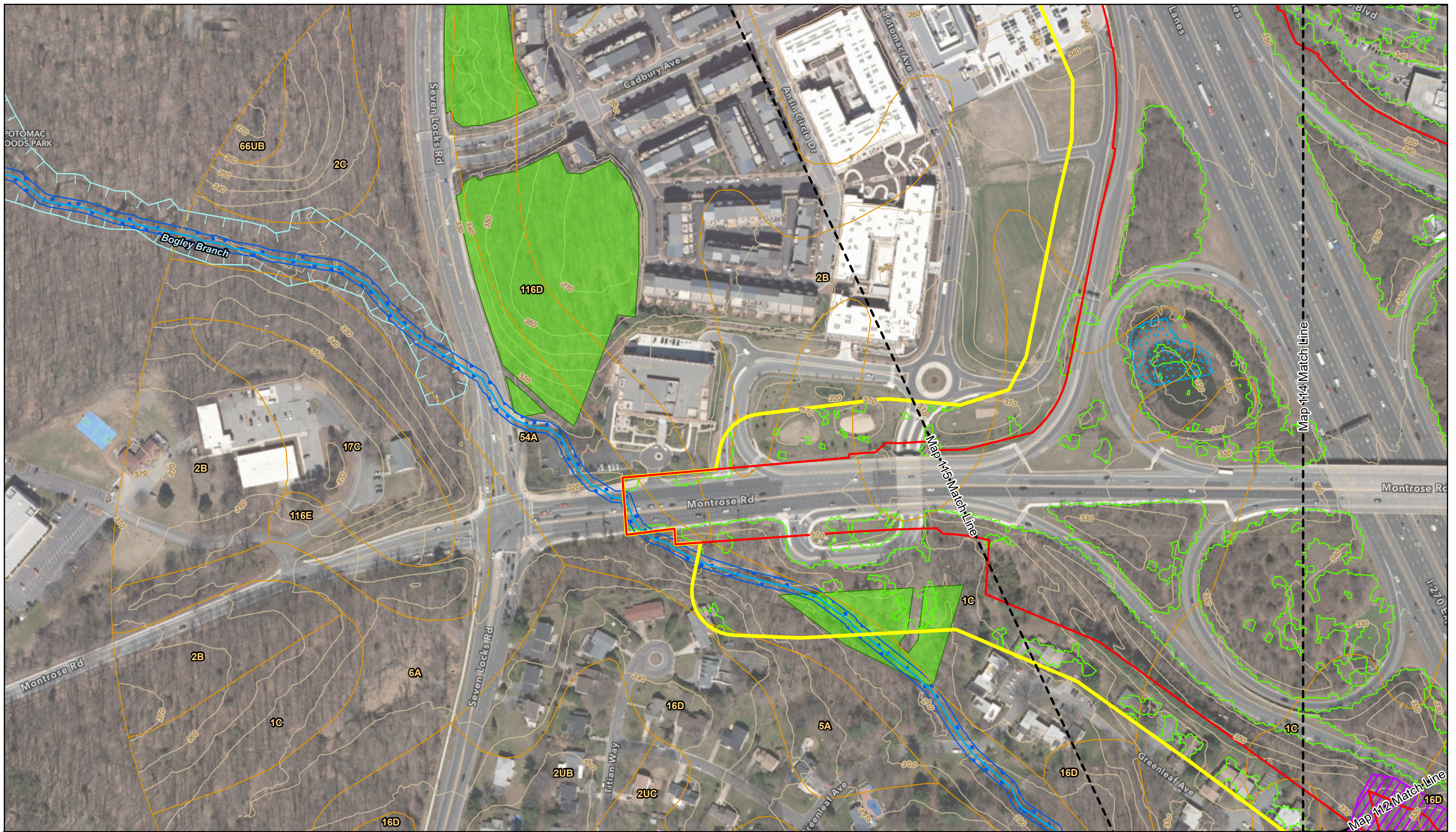
- | | | | |
|-------------------------|-----------------------------------|-----------------------------------|------------------------|
| Map Match Line | Rivers and Streams | FEMA 100-Year Floodplain | Potential FIDS Habitat |
| Alternative 10 / 13C | DNR Wetlands and Waterbodies | Soils | SSPRA |
| Corridor Study Boundary | NWI Wetlands and Waterbodies | Tree Canopy | Tier II Catchments |
| | Wetlands of Special State Concern | Forest Conservation Act Easements | Contours (10 ft) |



Natural Resources Inventory

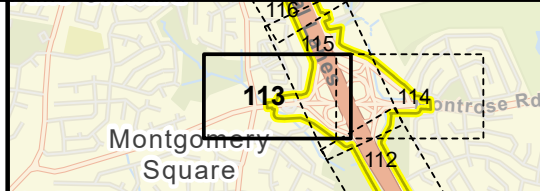
1 in = 200 ft
Map 112 of 130





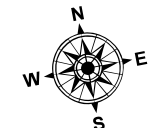
Legend

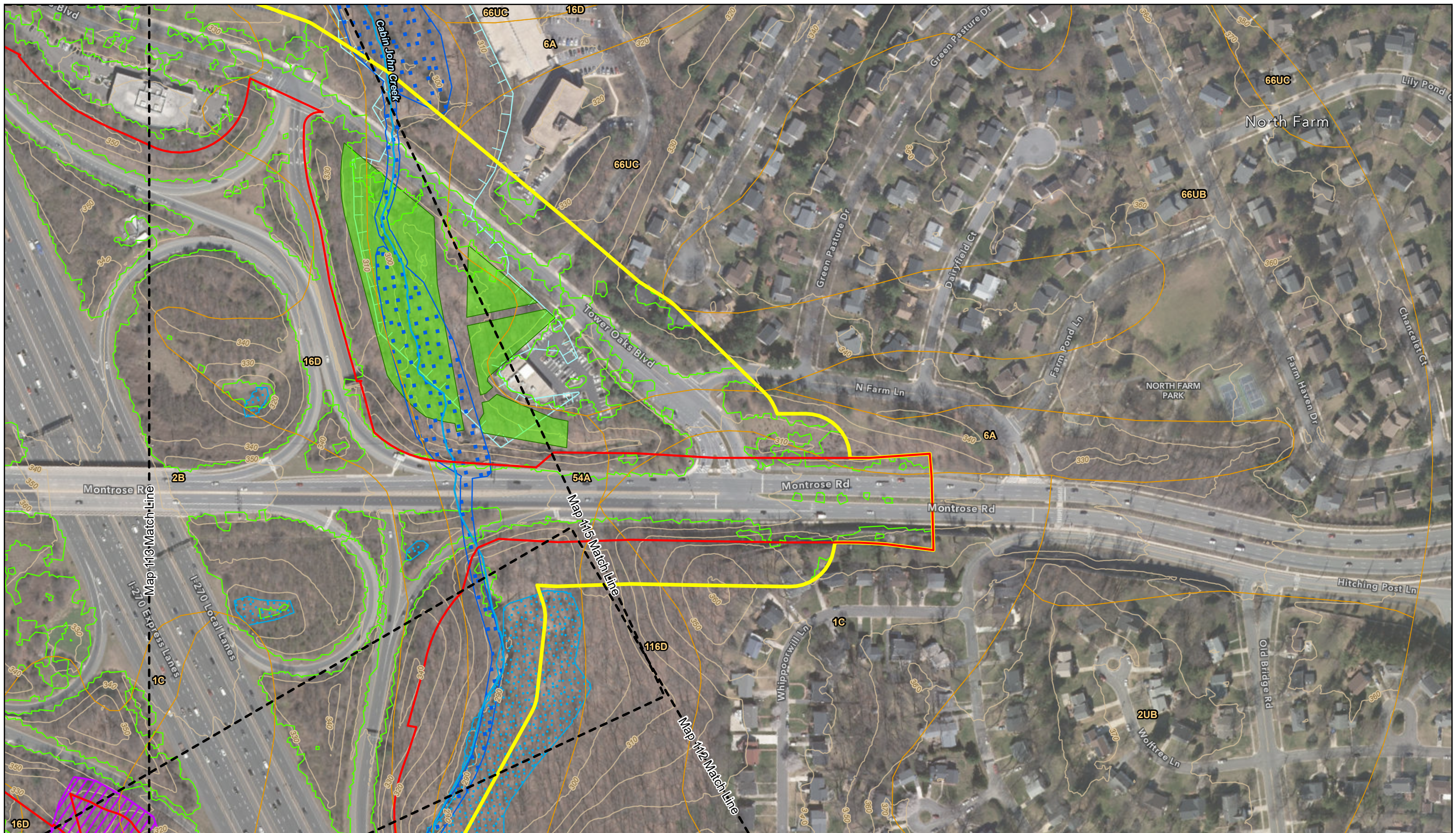
- | | | | |
|-------------------------|-----------------------------------|-----------------------------------|------------------------|
| Map Match Line | Rivers and Streams | FEMA 100-Year Floodplain | Potential FIDS Habitat |
| Alternative 10 / 13C | DNR Wetlands and Waterbodies | Soils | SSPRA |
| Corridor Study Boundary | NWI Wetlands and Waterbodies | Tree Canopy | Tier II Catchments |
| | Wetlands of Special State Concern | Forest Conservation Act Easements | Contours (10 ft) |



Natural Resources Inventory

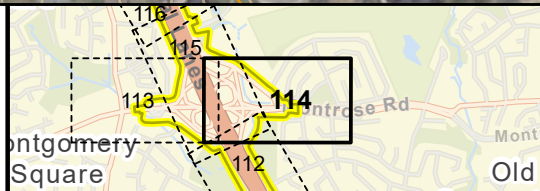
1 in = 200 ft
Map 113 of 130






Legend

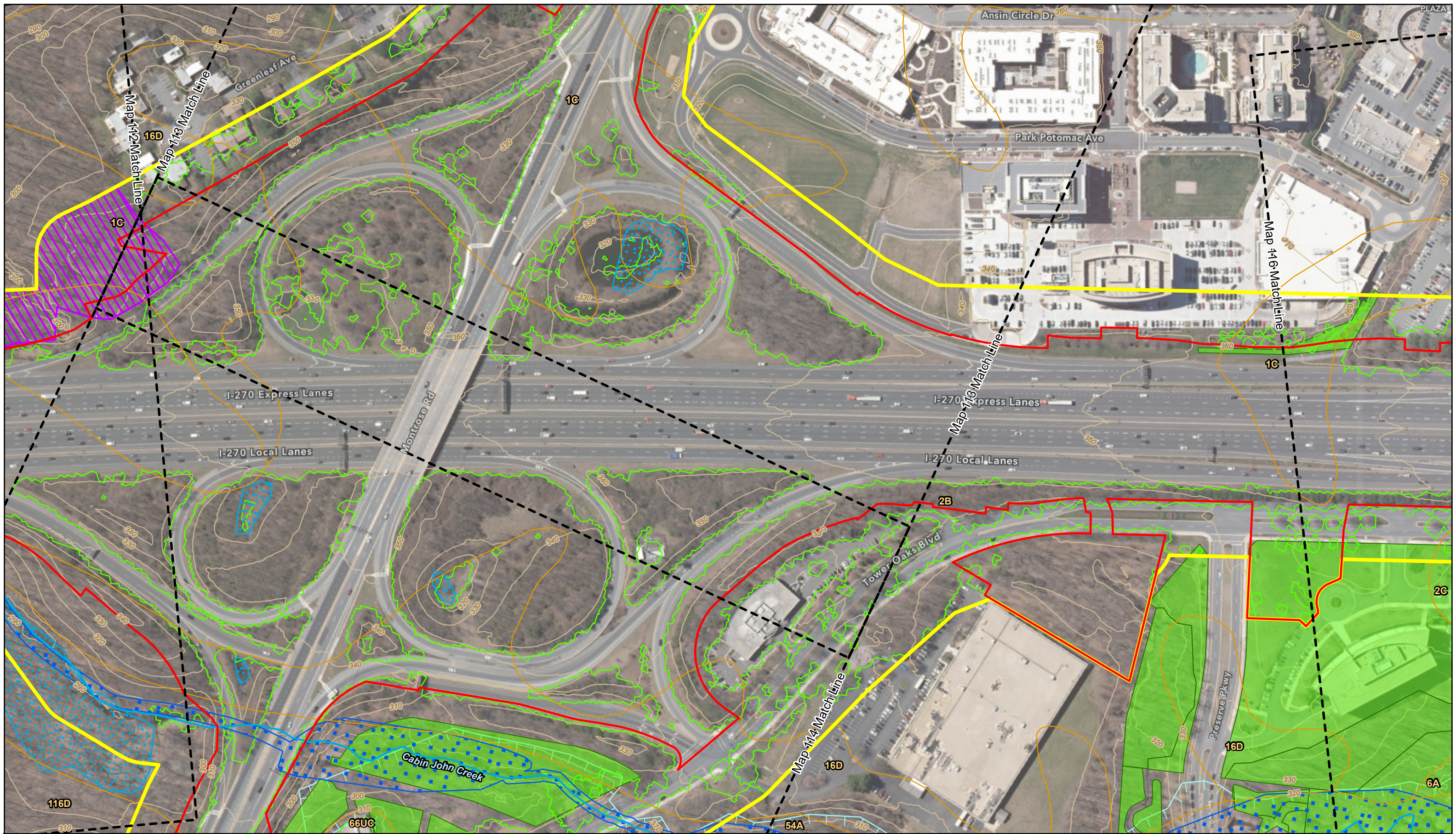
- | | | | |
|-------------------------|-----------------------------------|-----------------------------------|------------------------|
| Map Match Line | Rivers and Streams | FEMA 100-Year Floodplain | Potential FIDS Habitat |
| Alternative 10 / 13C | DNR Wetlands and Waterbodies | Soils | SSPRA |
| Corridor Study Boundary | NWI Wetlands and Waterbodies | Tree Canopy | Tier II Catchments |
| | Wetlands of Special State Concern | Forest Conservation Act Easements | Contours (10 ft) |



Natural Resources Inventory

1 in = 200 ft
Map 114 of 130





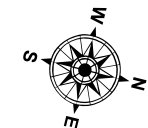
Legend

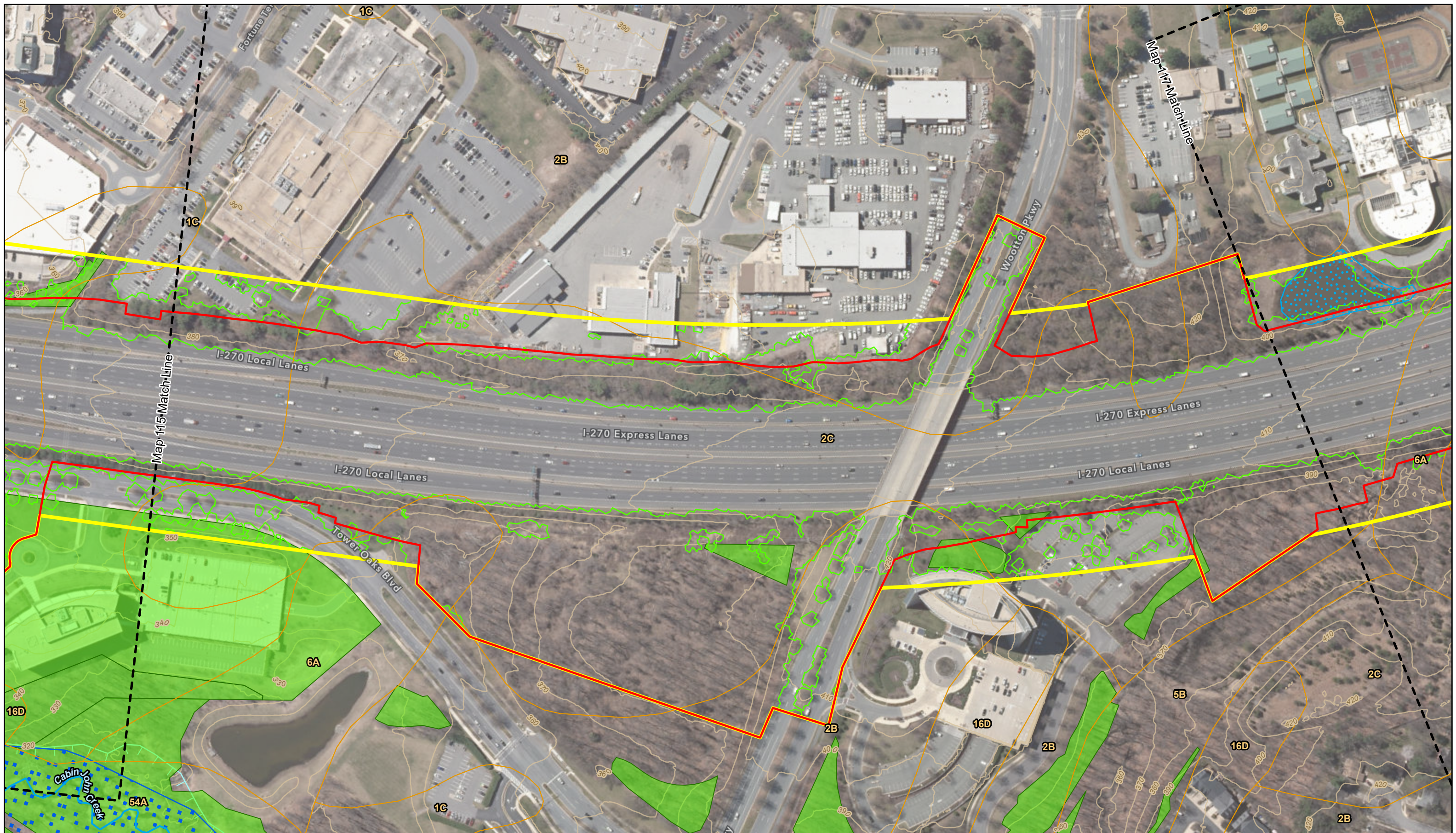
- | | | | |
|-------------------------|-----------------------------------|-----------------------------------|------------------------|
| Map Match Line | Rivers and Streams | FEMA 100-Year Floodplain | Potential FIDS Habitat |
| Alternative 10 / 13C | DNR Wetlands and Waterbodies | Soils | SSPRA |
| Corridor Study Boundary | NWI Wetlands and Waterbodies | Tree Canopy | Tier II Catchments |
| | Wetlands of Special State Concern | Forest Conservation Act Easements | Contours (10 ft) |



Natural Resources Inventory

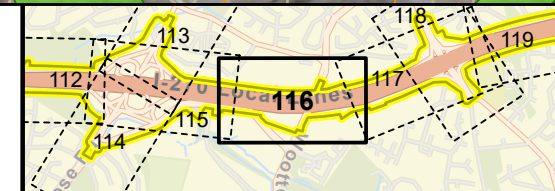
1 in = 200 ft
Map 115 of 130






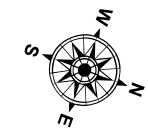
Legend

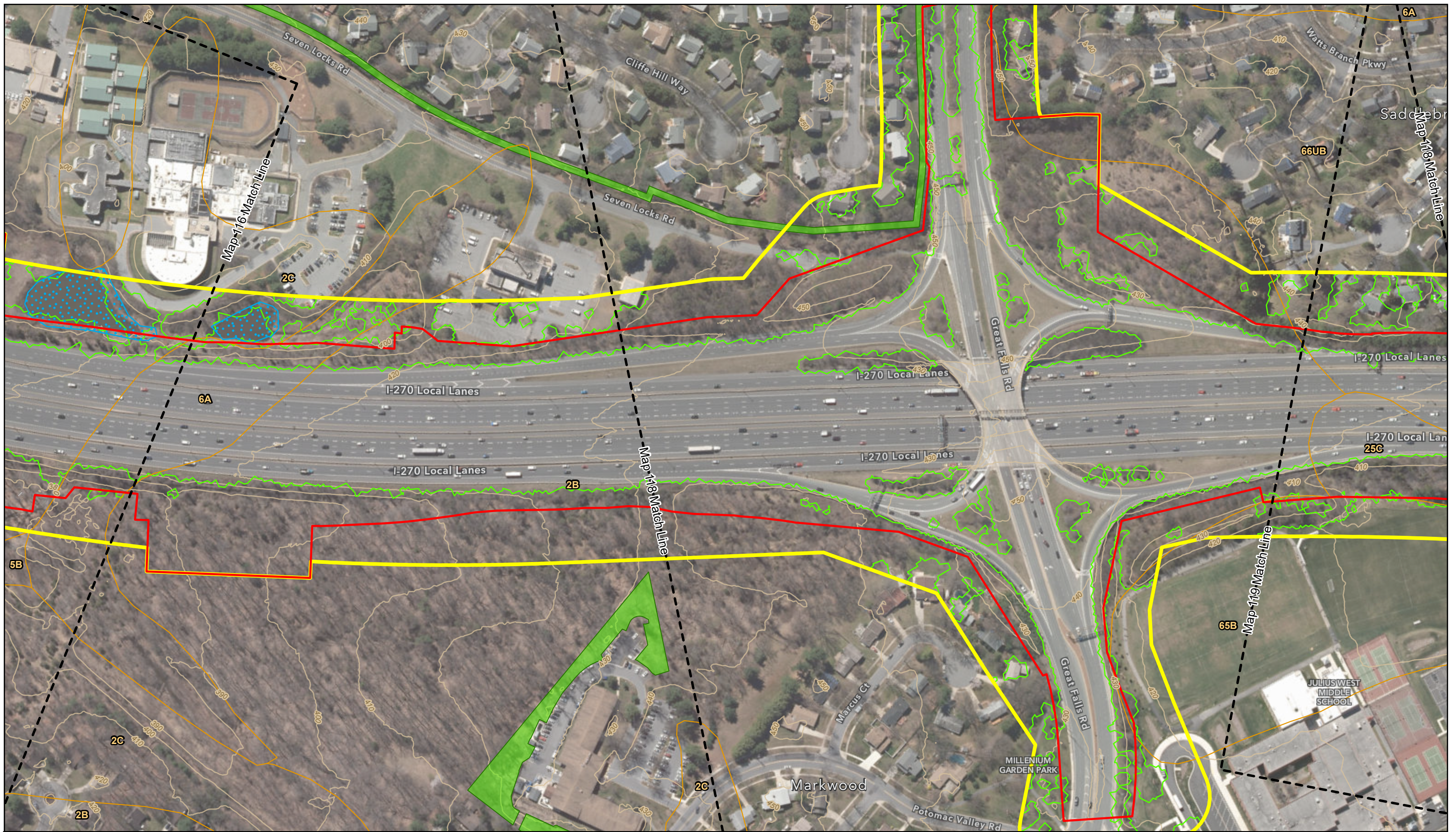
- | | | | |
|-------------------------|-----------------------------------|-----------------------------------|------------------------|
| Map Match Line | Rivers and Streams | FEMA 100-Year Floodplain | Potential FIDS Habitat |
| Alternative 10 / 13C | DNR Wetlands and Waterbodies | Soils | SSPRA |
| Corridor Study Boundary | NWI Wetlands and Waterbodies | Tree Canopy | Tier II Catchments |
| | Wetlands of Special State Concern | Forest Conservation Act Easements | Contours (10 ft) |



Natural Resources Inventory

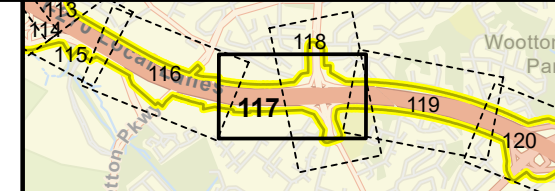
1 in = 200 ft
Map 116 of 130





Legend

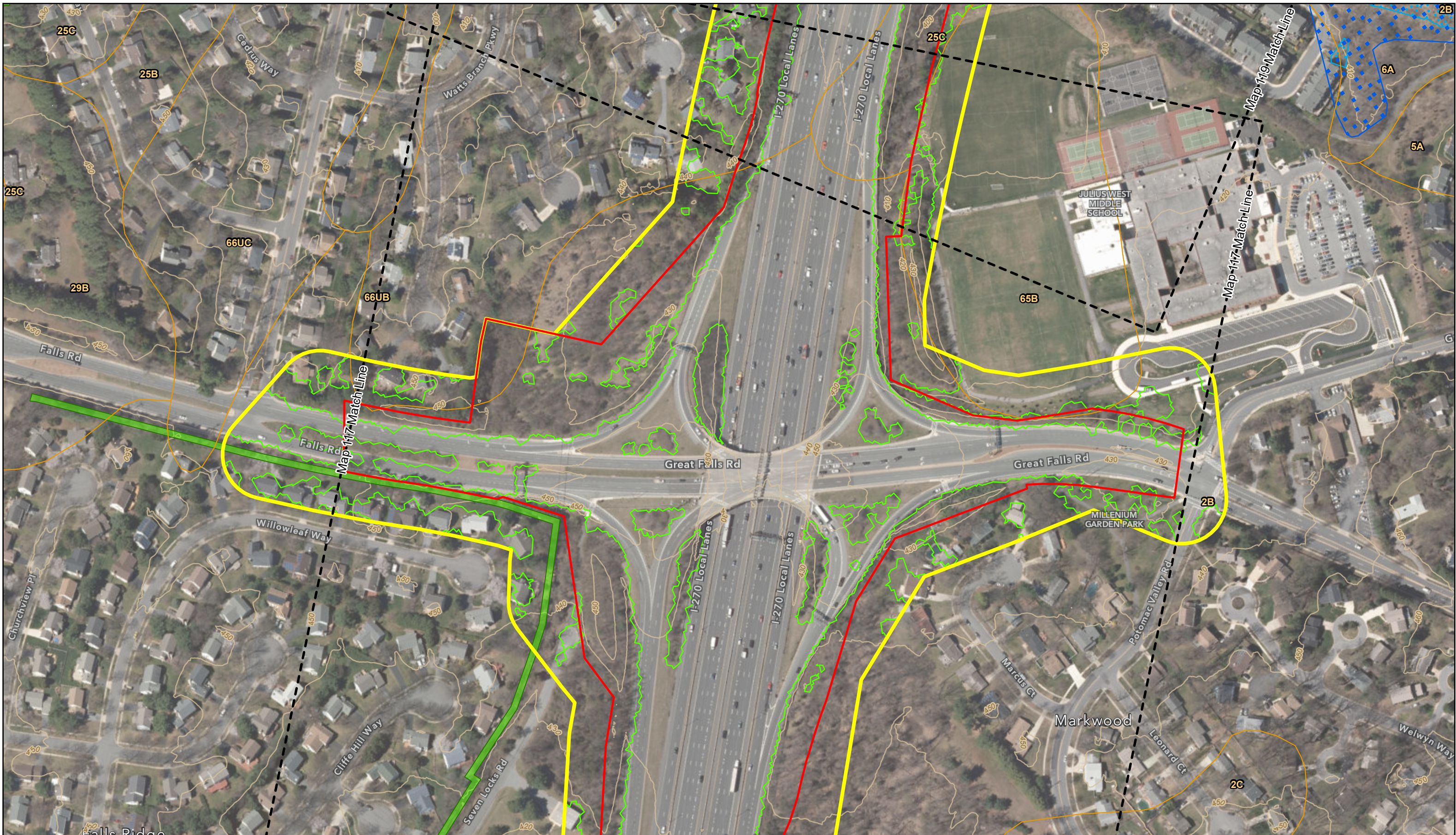
- | | | |
|-------------------------|-----------------------------------|------------------------|
| Rivers and Streams | FEMA 100-Year Floodplain | Potential FIDS Habitat |
| Map Match Line | Soils | SSPRA |
| Alternative 10 / 13C | DNR Wetlands and Waterbodies | Tier II Catchments |
| Corridor Study Boundary | NWI Wetlands and Waterbodies | Contours (10 ft) |
| | Wetlands of Special State Concern | |
| | Tree Canopy | |
| | Forest Conservation Act Easements | |



Natural Resources Inventory

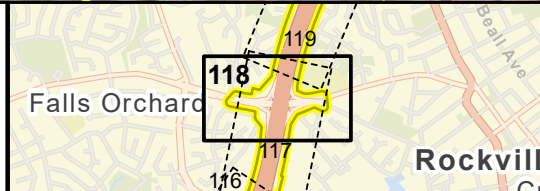
1 in = 200 ft
Map 117 of 130






Legend

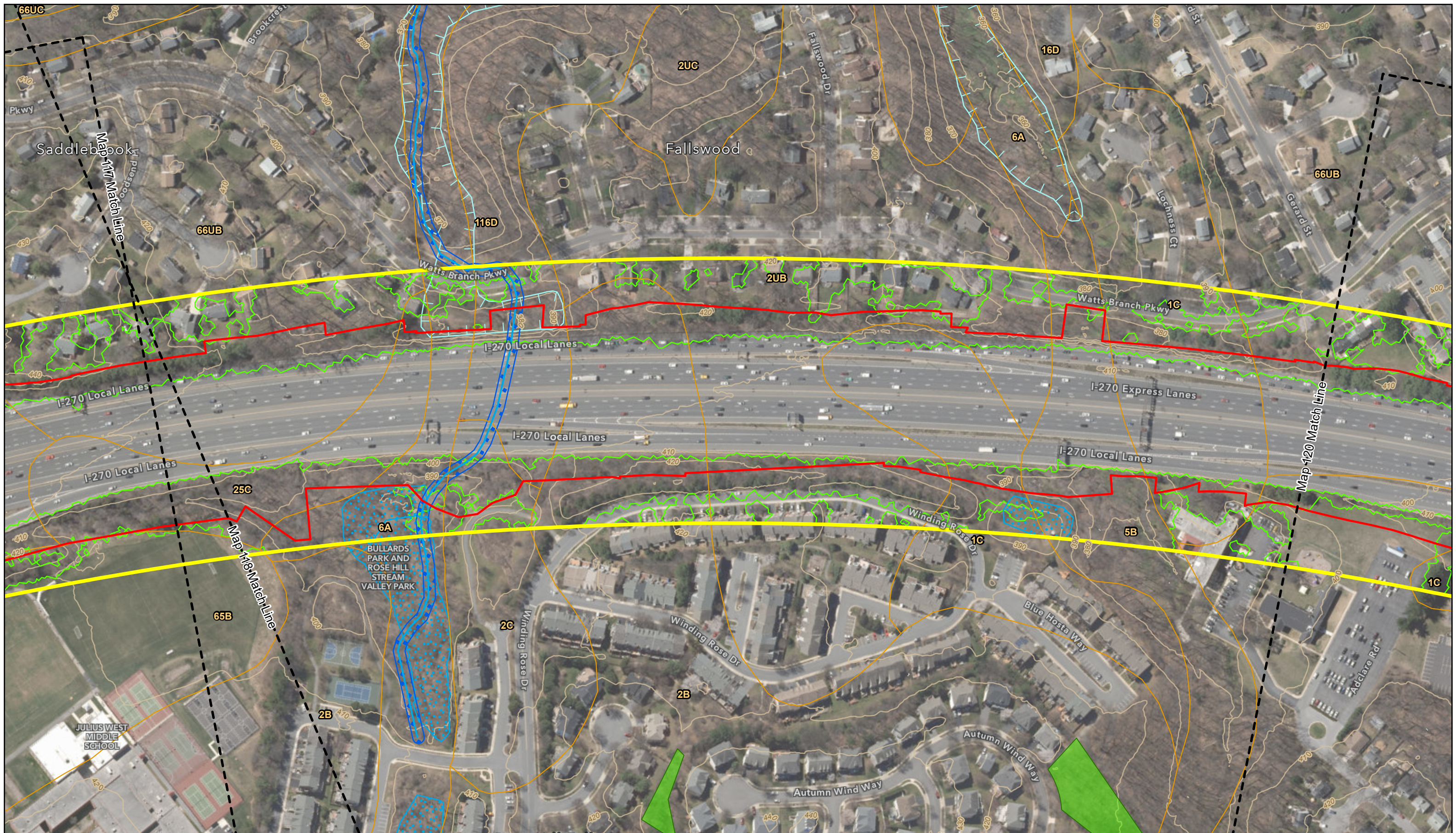
- | | | | |
|-------------------------|-----------------------------------|-----------------------------------|------------------------|
| Map Match Line | Rivers and Streams | FEMA 100-Year Floodplain | Potential FIDS Habitat |
| Alternative 10 / 13C | DNR Wetlands and Waterbodies | Soils | SSPRA |
| Corridor Study Boundary | NWI Wetlands and Waterbodies | Tree Canopy | Tier II Catchments |
| | Wetlands of Special State Concern | Forest Conservation Act Easements | Contours (10 ft) |



Natural Resources Inventory

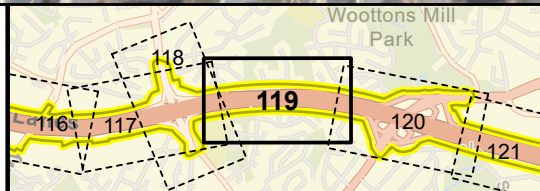
1 in = 200 ft
Map 118 of 130






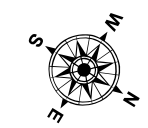
Legend

- Map Match Line
- Alternative 10 / 13C
- Corridor Study Boundary
- Rivers and Streams
- DNR Wetlands and Waterbodies
- NWI Wetlands and Waterbodies
- Wetlands of Special State Concern
- FEMA 100-Year Floodplain
- Soils
- Tree Canopy
- Forest Conservation Act Easements
- Potential FIDS Habitat
- SSPRA
- Tier II Catchments
- Contours (10 ft)



Natural Resources Inventory

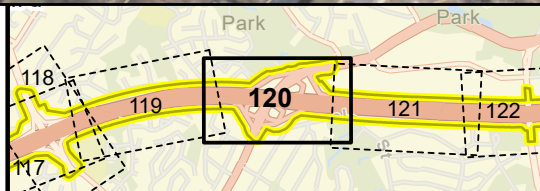
1 in = 200 ft
Map 119 of 130





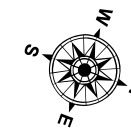
Legend

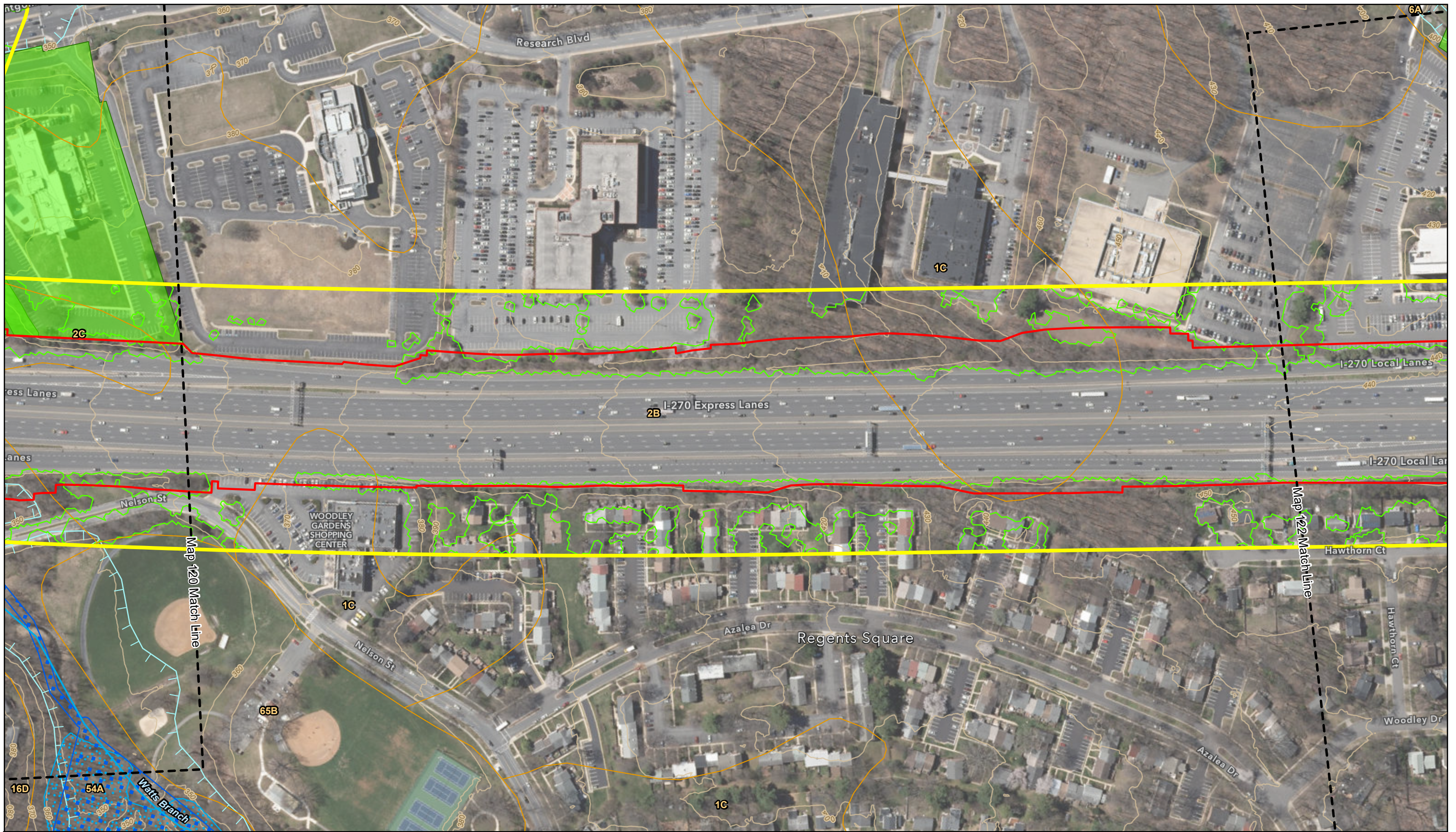
- | | | | |
|-------------------------|-----------------------------------|-----------------------------------|------------------------|
| Map Match Line | Rivers and Streams | FEMA 100-Year Floodplain | Potential FIDS Habitat |
| Alternative 10 / 13C | DNR Wetlands and Waterbodies | Soils | SSPRA |
| Corridor Study Boundary | NWI Wetlands and Waterbodies | Tree Canopy | Tier II Catchments |
| | Wetlands of Special State Concern | Forest Conservation Act Easements | Contours (10 ft) |



Natural Resources Inventory

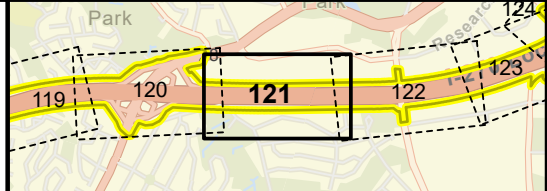
1 in = 200 ft
Map 120 of 130





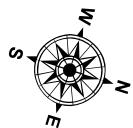
Legend

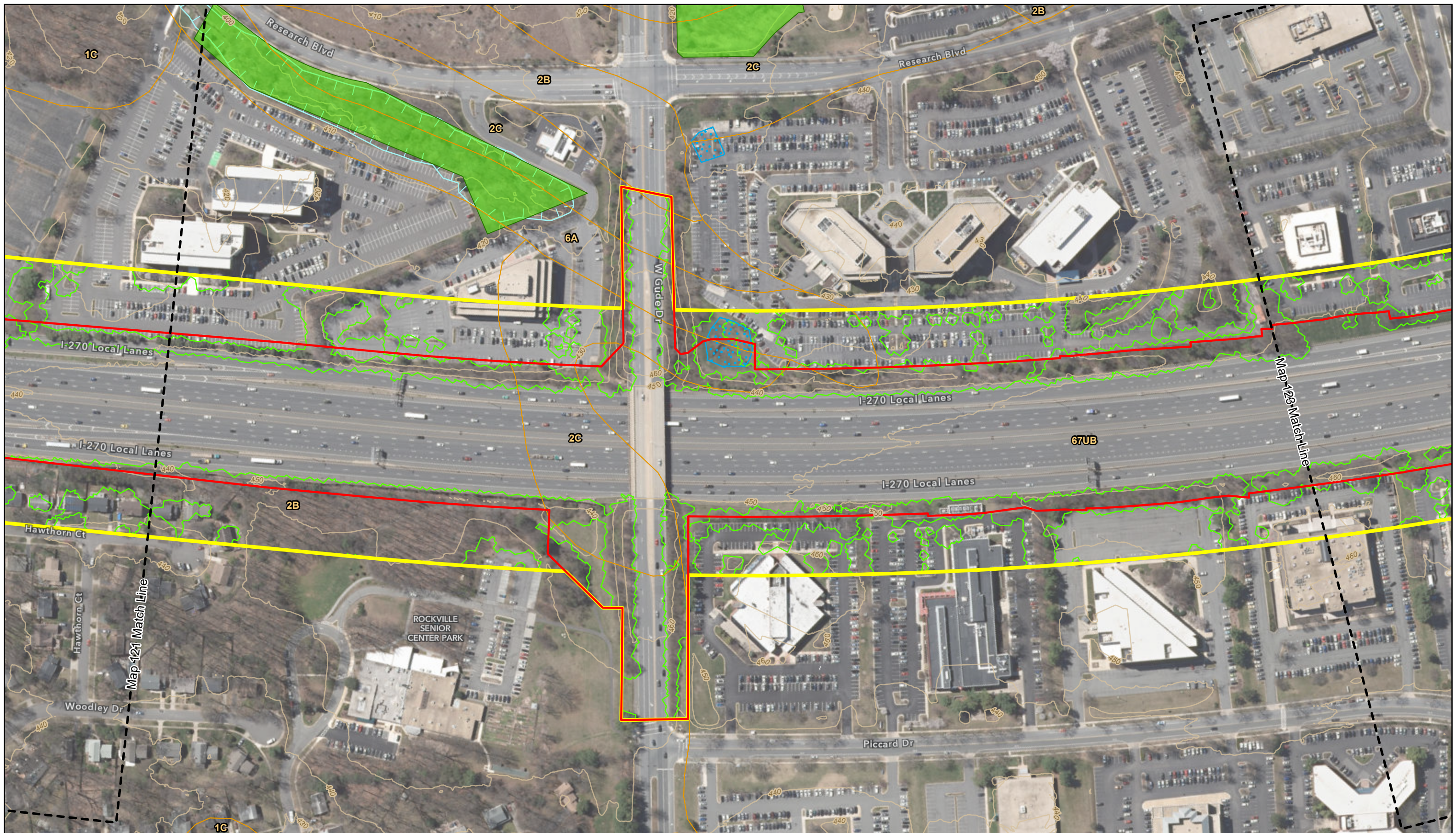
- | | | | |
|-------------------------|-----------------------------------|-----------------------------------|------------------------|
| Map Match Line | Rivers and Streams | FEMA 100-Year Floodplain | Potential FIDS Habitat |
| Alternative 10 / 13C | DNR Wetlands and Waterbodies | Soils | SSPRA |
| Corridor Study Boundary | NWI Wetlands and Waterbodies | Tree Canopy | Tier II Catchments |
| | Wetlands of Special State Concern | Forest Conservation Act Easements | Contours (10 ft) |






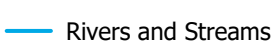
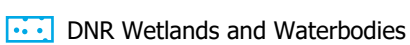
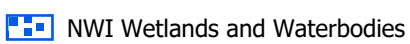

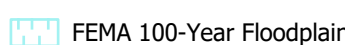
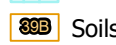
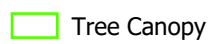


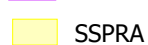
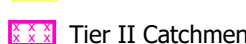

Natural Resources Inventory

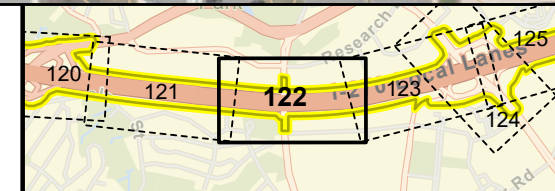
1 in = 200 ft
Map 121 of 130





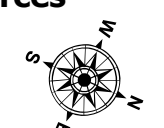
Legend

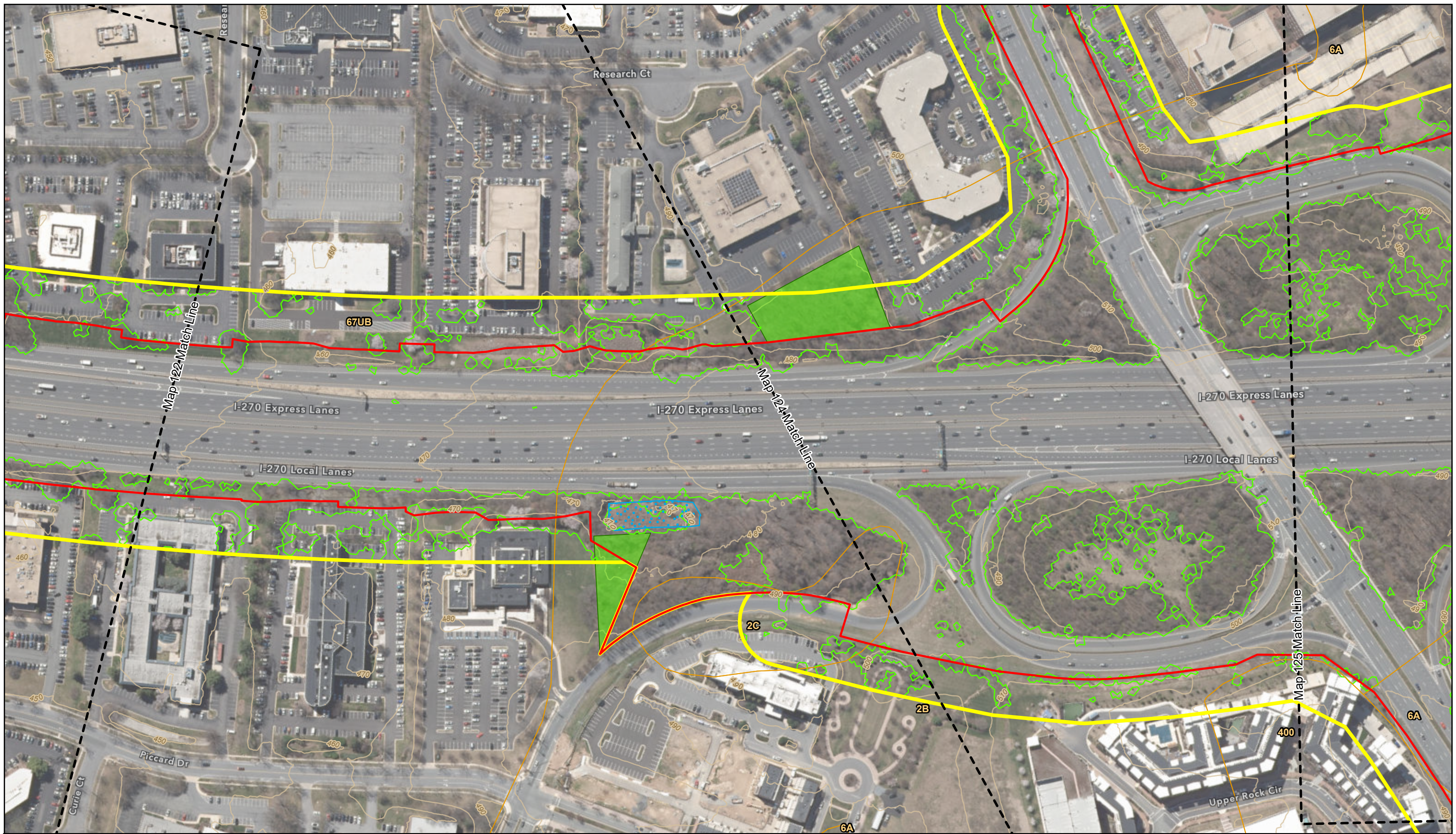
-  Map Match Line
-  Alternative 10 / 13C
-  Corridor Study Boundary
-  Rivers and Streams
-  DNR Wetlands and Waterbodies
-  NWI Wetlands and Waterbodies
-  Wetlands of Special State Concern
-  FEMA 100-Year Floodplain
-  Soils
-  Tree Canopy
-  Forest Conservation Act Easements
-  Potential FIDS Habitat
-  SSPRA
-  Tier II Catchments
-  Contours (10 ft)



Natural Resources Inventory

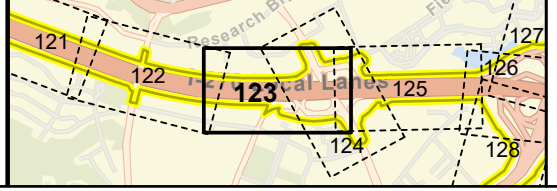
1 in = 200 ft
Map 122 of 130





Legend

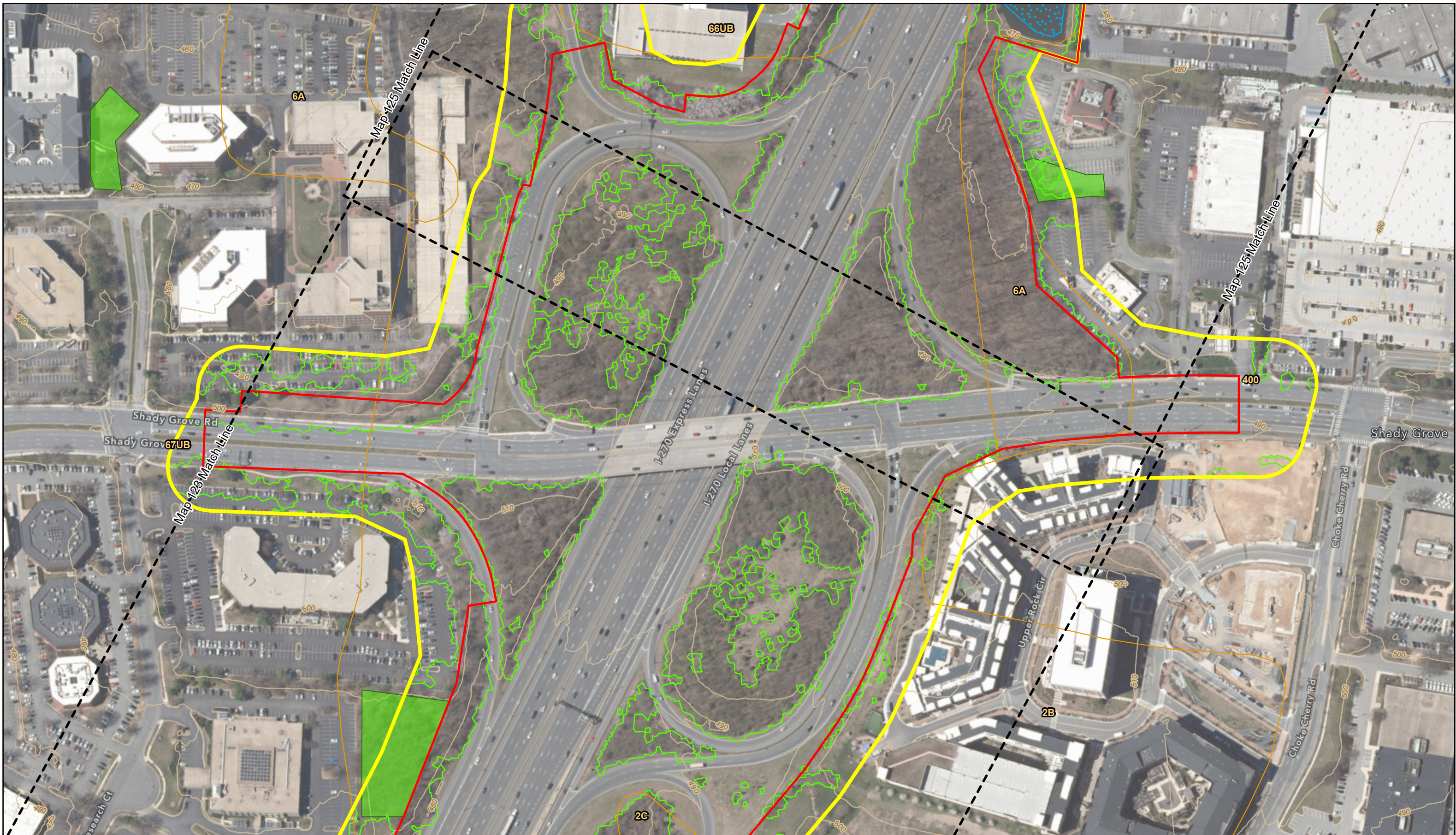
- | | | | |
|-------------------------|-----------------------------------|-----------------------------------|------------------------|
| Map Match Line | Rivers and Streams | FEMA 100-Year Floodplain | Potential FIDS Habitat |
| Alternative 10 / 13C | DNR Wetlands and Waterbodies | Soils | SSPRA |
| Corridor Study Boundary | NWI Wetlands and Waterbodies | Tree Canopy | Tier II Catchments |
| | Wetlands of Special State Concern | Forest Conservation Act Easements | Contours (10 ft) |



Natural Resources Inventory

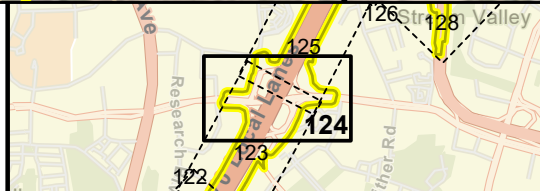
1 in = 200 ft
Map 123 of 130





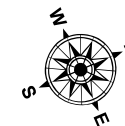
Legend

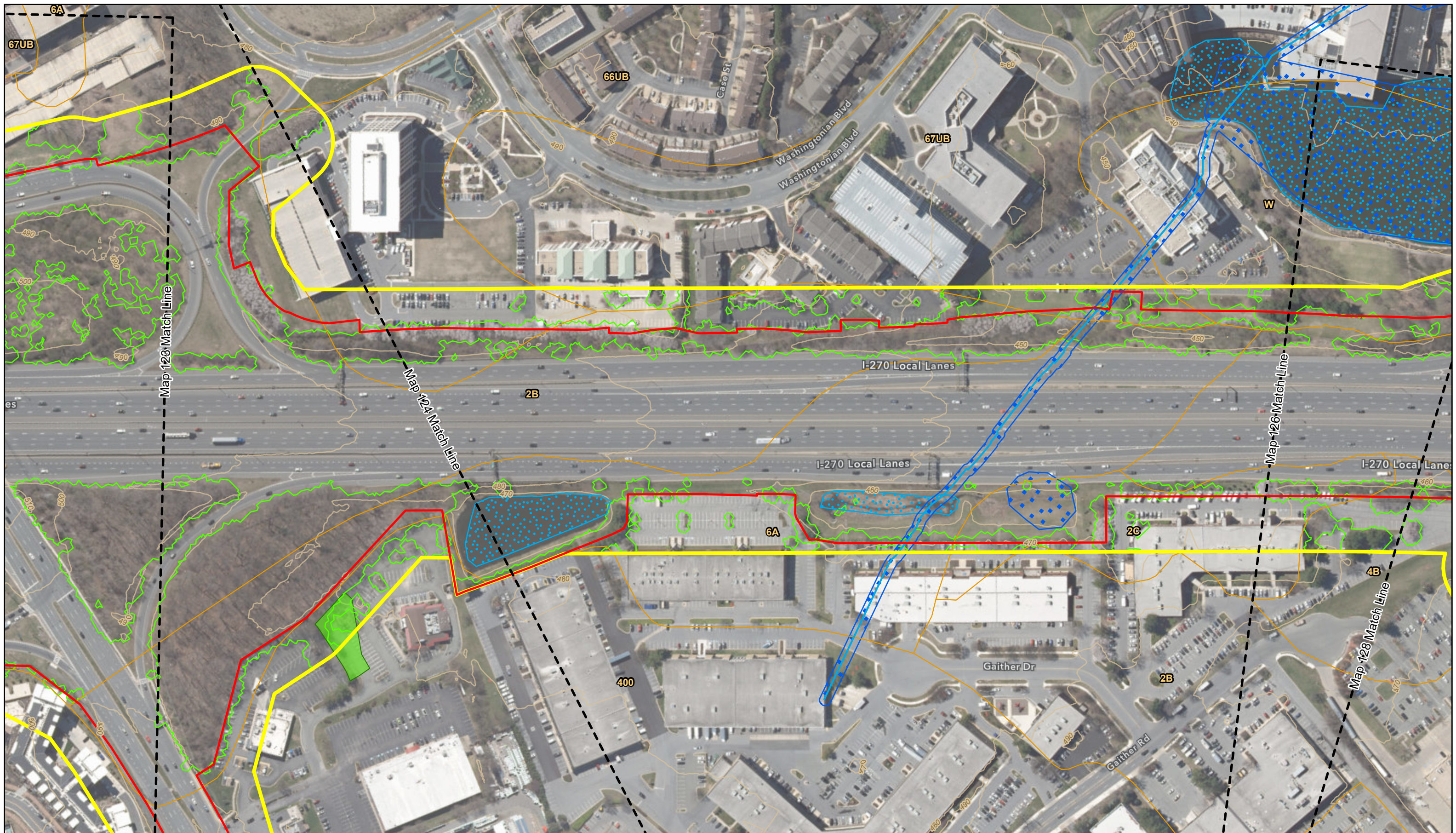
- | | | | |
|-------------------------|-----------------------------------|-----------------------------------|------------------------|
| Map Match Line | Rivers and Streams | FEMA 100-Year Floodplain | Potential FIDS Habitat |
| Alternative 10 / 13C | DNR Wetlands and Waterbodies | Soils | SSPRA |
| Corridor Study Boundary | NWI Wetlands and Waterbodies | Tree Canopy | Tier II Catchments |
| | Wetlands of Special State Concern | Forest Conservation Act Easements | Contours (10 ft) |



Natural Resources Inventory

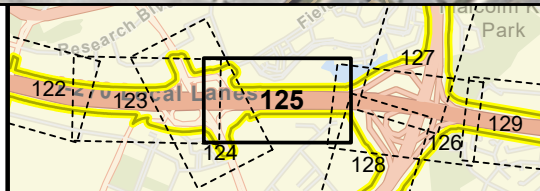
1 in = 200 ft
Map 124 of 130





Legend

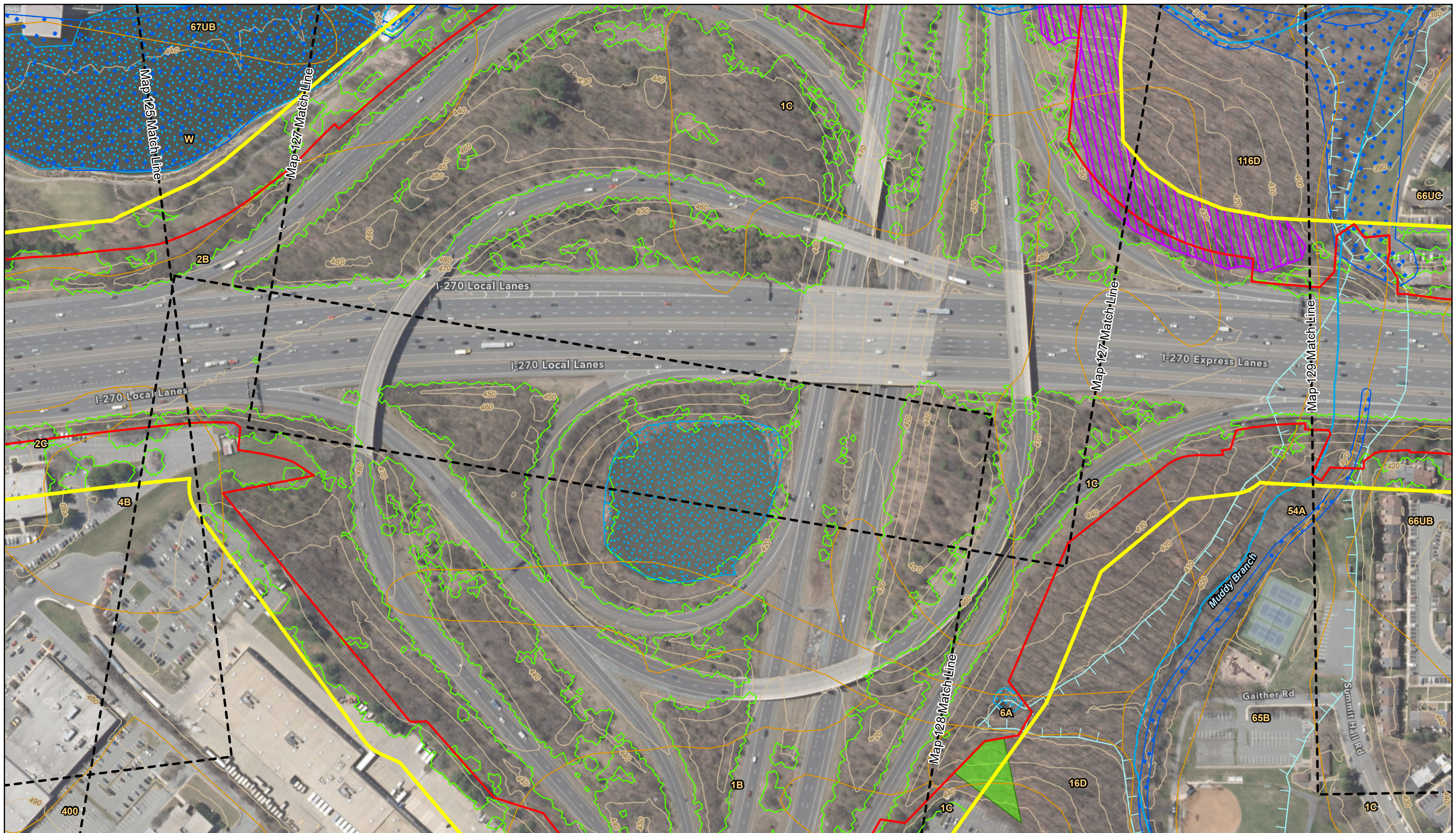
- Map Match Line
- Alternative 10 / 13C
- Corridor Study Boundary
- Rivers and Streams
- DNR Wetlands and Waterbodies
- NWI Wetlands and Waterbodies
- Wetlands of Special State Concern
- FEMA 100-Year Floodplain
- Soils
- Tree Canopy
- Forest Conservation Act Easements
- Potential FIDS Habitat
- SSPRA
- Tier II Catchments
- Contours (10 ft)



Natural Resources Inventory

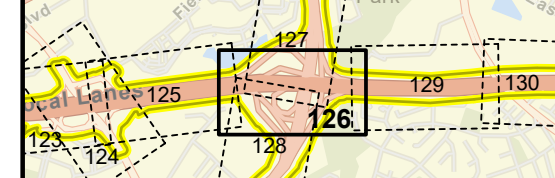
1 in = 200 ft
Map 125 of 130





Legend

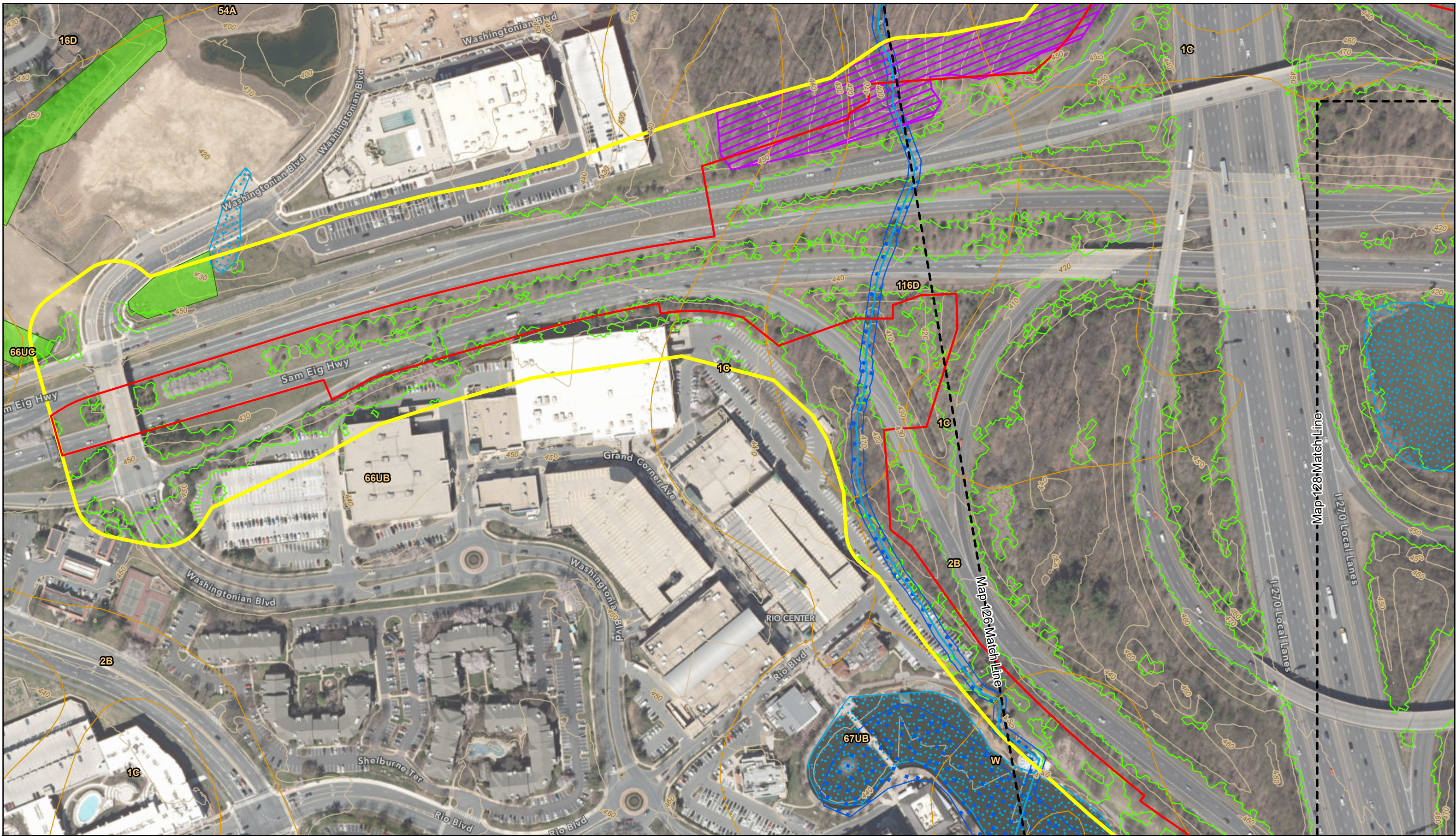
- | | | | |
|-------------------------|-----------------------------------|-----------------------------------|------------------------|
| Map Match Line | Rivers and Streams | FEMA 100-Year Floodplain | Potential FIDS Habitat |
| Alternative 10 / 13C | DNR Wetlands and Waterbodies | Soils | SSPRA |
| Corridor Study Boundary | NWI Wetlands and Waterbodies | Tree Canopy | Tier II Catchments |
| | Wetlands of Special State Concern | Forest Conservation Act Easements | Contours (10 ft) |



Natural Resources Inventory

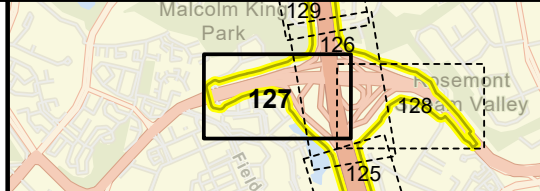
1 in = 200 ft
Map 126 of 130





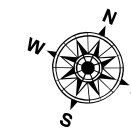
Legend

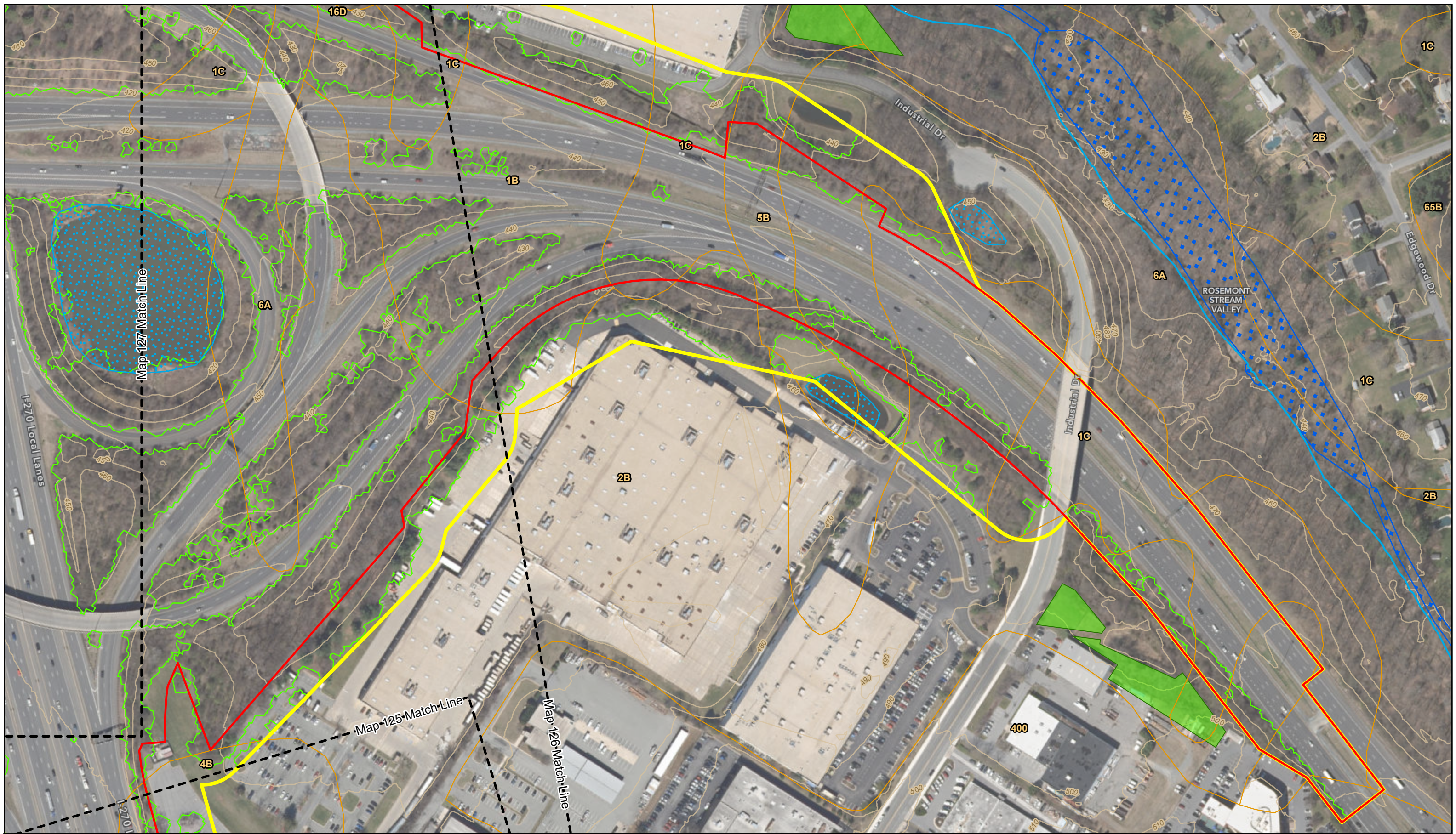
- | | | | |
|-------------------------|-----------------------------------|-----------------------------------|------------------------|
| Map Match Line | Rivers and Streams | FEMA 100-Year Floodplain | Potential FIDS Habitat |
| Alternative 10 / 13C | DNR Wetlands and Waterbodies | Soils | SSPRA |
| Corridor Study Boundary | NWI Wetlands and Waterbodies | Tree Canopy | Tier II Catchments |
| | Wetlands of Special State Concern | Forest Conservation Act Easements | Contours (10 ft) |



Natural Resources Inventory

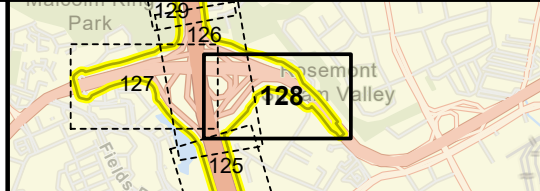
1 in = 200 ft
Map 127 of 130





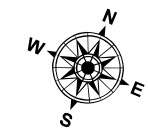
Legend

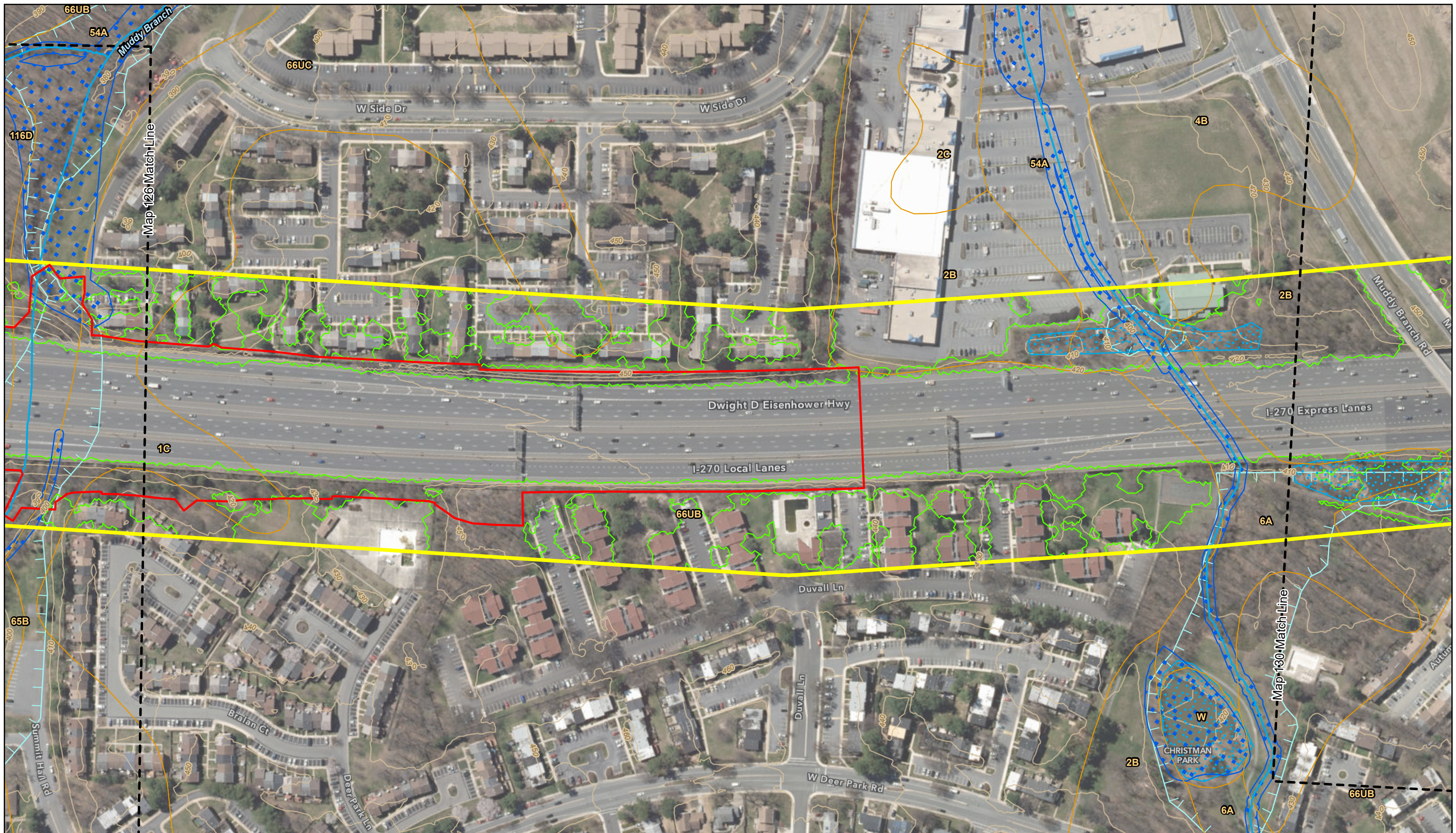
- | | | | |
|-------------------------|-----------------------------------|-----------------------------------|------------------------|
| Map Match Line | Rivers and Streams | FEMA 100-Year Floodplain | Potential FIDS Habitat |
| Alternative 10 / 13C | DNR Wetlands and Waterbodies | Soils | SSPRA |
| Corridor Study Boundary | NWI Wetlands and Waterbodies | Tree Canopy | Tier II Catchments |
| | Wetlands of Special State Concern | Forest Conservation Act Easements | Contours (10 ft) |



Natural Resources Inventory

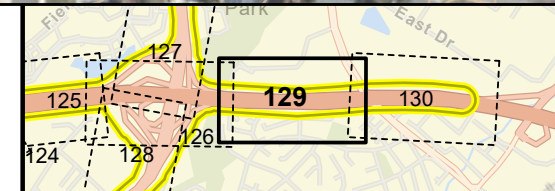
1 in = 200 ft
Map 128 of 130





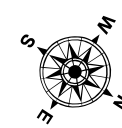
Legend

- | | | | |
|-------------------------|-----------------------------------|-----------------------------------|------------------------|
| Map Match Line | Rivers and Streams | FEMA 100-Year Floodplain | Potential FIDS Habitat |
| Alternative 10 / 13C | DNR Wetlands and Waterbodies | Soils | SSPRA |
| Corridor Study Boundary | NWI Wetlands and Waterbodies | Tree Canopy | Tier II Catchments |
| | Wetlands of Special State Concern | Forest Conservation Act Easements | Contours (10 ft) |



Natural Resources Inventory

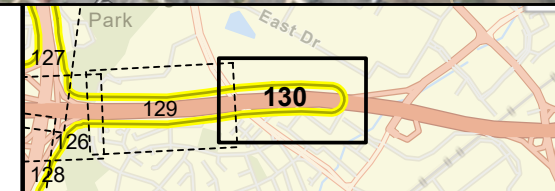
1 in = 200 ft
Map 129 of 130





Legend

- | | | | |
|-------------------------|-----------------------------------|-----------------------------------|------------------------|
| Map Match Line | Rivers and Streams | FEMA 100-Year Floodplain | Potential FIDS Habitat |
| Alternative 10 / 13C | DNR Wetlands and Waterbodies | Soils | SSPRA |
| Corridor Study Boundary | NWI Wetlands and Waterbodies | Tree Canopy | Tier II Catchments |
| | Wetlands of Special State Concern | Forest Conservation Act Easements | Contours (10 ft) |



Natural Resources Inventory

1 in = 200 ft
Map 130 of 130

